



Project: Camp Bonneville Conservation & Restoration Project, Vancouver, WA

Grid Number: 02

141  
Point "A"  
W → E

142  
middle  
E → W

143  
middle  
W → E

144  
Point "B"  
E → W





Project: Camp Bonneville Conservation & Restoration Project, Vancouver, WA

Grid Number: 03

145  
Point "A"  
W → E

146  
middle  
E → W

147  
middle  
W → E

148  
Point "B"  
~~to~~ E → W



Project: Camp Bonneville Conservation & Restoration Project, Vancouver, WA

Grid Number: 028

0088  
Point "B"  
E → W

0089  
middle  
E → W

0090  
middle  
W → E

0091  
BENCH  
MARK

0092  
Point "A"  
W → E







Project: Camp Bonneville Conservation & Restoration Project, Vancouver, WA

Grid Number: P3

149  
Point "A"  
W → E

150  
middle  
E → W

151  
middle  
W → E

152  
Point "B"  
E → W



Project: Camp Bonneville Conservation & Restoration Project, Vancouver, WA

Grid Number: 74

153  
Point "A"  
W → E

154  
middle  
E → W

155  
middle  
W → E

156  
Point "B"  
E → W



Project: Camp Bonneville Conservation & Restoration Project, Vancouver, WA

Grid Number: P28

0085  
Point "B"  
E → W

0086  
middle  
W → E

0087  
middle  
E → W





Project: Camp Bonneville Conservation & Restoration Project, Vancouver, WA

Grid Number: Q4

169  
Point "A"  
W → E


168  
middle  
E → W

167  
middle  
W → E

166  
Point "B"  
E - W

Project: Camp Bonneville Conservation & Restoration Project, Vancouver, WA

GPS COORDINATES		
	Northing	Easting
A	546367	5061823
B	546520	5061825
C	546375	5061823
D	546382	5061823
E		



Grid Number: Q28  
 Size: 500' X 10'  
 Date Completed: 1/1/07  
 Task: Perimeter Fence  
 Team Number: 4  
 UXO Supervisor: Lloyd George

★ Approximate location where Item was found

Item #	Item Description	Photo #	N Coordinate	E Coordinate	Move / BIP	Disposition
<u>1</u>	<u>Creek</u>	<u>0084</u>	<u>See Points "C" &amp; "D" Above</u>		<u>N/A</u>	<u>N/A</u>

Number of Fuzed Items: 0      Munitions Debris (lbs): 0  
 Number of Unfuzed Items: 0      Other Scrap (lbs): 0

Action	Date	Signature
Surface Clearance	<u>Jan 11, 07</u>	<u>Lloyd George</u>
Quality Control Complete		
WDOE Q/A Complete		
Baker Acceptance		

Project: Camp Bonneville Conservation & Restoration Project, Vancouver, WA

Grid Number: 028

0084  
Point "A"  
And Creek  
W → E

122  
Creek  
E → W

~~East looking west~~  
121  
Survey marker

~~West looking east~~  
120  
middle  
E → W

119  
middle  
W → E

118  
Survey marker  
117  
Point "B"  
E - W







Project: Camp Bonneville Conservation & Restoration Project, Vancouver, WA

Grid Number: R4

165  
Point "A"  
W → E

164  
middle  
E → W

163  
Middle  
W → E

162  
Point "B"  
E - W



Project: Camp Bonneville Conservation & Restoration Project, Vancouver, WA

Grid Number: R11

0061 East

062 Corner

063 Center

064 West



Project: Camp Bonneville Conservation & Restoration Project, Vancouver, WA

Grid Number:

R12

R12 FROM SOUTH 0055

R12 CORNER FENCE 0057

R12 CORNER FENCE 0059

R12 FROM NORTH 0056





Project: Camp Bonneville Conservation & Restoration Project, Vancouver, WA

Grid Number: 13

R13 FROM NORTH 0054

R13 NORTH CENTER 0052

R13 SOUTH CENTER 0050

R13 FROM SOUTH 0047



Project: Camp Bonneville Conservation & Restoration Project, Vancouver, WA

Grid Number: R14

R14 SOUTH 0043

R14 SOUTH CENTER 0044

R14 NORTH CENTER 0045

R14 NORTH 0046







Project: Camp Bonneville Conservation & Restoration Project, Vancouver, WA

Grid Number: R15

R15 FROM SOUTH 0037

R15 CENTER SOUTH 0038

R15 CENTER NORTH 0040

R15 NORTH 0041



Project: Camp Bonneville Conservation & Restoration Project, Vancouver, WA

Grid Number: \_\_\_\_\_

North - 252

South - 254

David creek 255

257 - Unclearable creek  
crossing (David creek)



Project: Camp Bonneville Conservation & Restoration Project, Vancouver, WA

Grid Number: \_\_\_\_\_

South 246

Central - 2487

North - 249

Main City gate 250





Project: Camp Bonneville Conservation & Restoration Project, Vancouver, WA

Grid Number: \_\_\_\_\_

244 - Creek Crossing at  
South end

South 242



Central 244

North 245




Project: Camp Bonneville Conservation & Restoration Project, Vancouver, WA


Grid Number: \_\_\_\_\_



238 Central



239 ~~So~~ South end



240 - fence Debris





Project: Camp Bonneville Conservation & Restoration Project, Vancouver, WA

Grid Number: R 27

~~# 700~~  
~~West looking east~~  
116 "  
Point "A"  
W → E

115  
middle  
~~W → E~~  
E → W

114  
middle  
~~W → E~~  
W → E

113  
Fence wire

112  
Braided  
Cable

111  
Point "B"  
E → W



Project: Camp Bonneville Conservation & Restoration Project, Vancouver, WA

Grid Number: 54

161  
Point "A"  
W → E

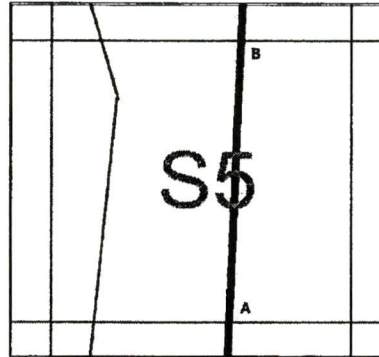
159  
middle  
N → S

158  
middle  
S → N

157  
Point "B"  
N → S

Project: Camp Bonneville Conservation & Restoration Project, Vancouver, WA

GPS COORDINATES		
	Northing	Easting
A	546872	5058330
B	546873	5058483
C		
D		
E		



★ Approximate location where item was found



Grid Number: S5  
 Size: 500x10  
 Date Completed: 011507  
 Task: Perimeter Fence  
 Team Number: 2  
 UXO Supervisor: Derrick

Item #	Item Description	Photo #	N Coordinate	E Coordinate	Move / BIP	Disposition

Number of Fuzed Items: 0      Munitions Debris (lbs): 0  
 Number of Unfuzed Items: 0      Other Scrap (lbs): 0

Action	Date	Signature
Surface Clearance	011507	DDE
Quality Control Complete		
WDOE Q/A Complete		
Baker Acceptance		

Project: Camp Bonneville Conservation & Restoration Project, Vancouver, WA

Grid Number: SS

South 260

0269 - fence debris (T-posts  
and wire)

Central 261

~~236~~ 262 - North





Project: Camp Bonneville Conservation & Restoration Project, Vancouver, WA

Grid Number: S6

East - 264

East Center 263

265 View east from "C"

266 View south from "C"



Project: Camp Bonneville Conservation & Restoration Project, Vancouver, WA

Grid Number: 511

065 - West

066 Center West

067 Center East

068 East





Project: Camp Bonneville Conservation & Restoration Project, Vancouver, WA

Grid Number: 519

234 West

233 Center

232 East



Project: Camp Bonneville Conservation & Restoration Project, Vancouver, WA

Grid Number: 527

110  
Point "A"  
W → E

109  
middle  
~~W → E~~  
E → W

108  
middle  
W → E

107  
Point "B"  
E → W



Project: Camp Bonneville Conservation & Restoration Project, Vancouver, WA

Grid Number: \_\_\_\_\_

276 Central

West 277

East Edge 278





Project: Camp Bonneville Conservation & Restoration Project, Vancouver, WA

Grid Number: T10

074 A stakeat east end

075 East

076 West

079 West end



Project: Camp Bonneville Conservation & Restoration Project, Vancouver, WA

Grid Number: 711

069 - West

070 - Center

071 - Center

072 - East





Project: Camp Bonneville Conservation & Restoration Project, Vancouver, WA

Grid Number: T18

222

223

224

225



Project: Camp Bonneville Conservation & Restoration Project, Vancouver, WA

Grid Number: 719

229 East

230 Center

231 West



Project: Camp Bonneville Conservation & Restoration Project, Vancouver, WA

Grid Number: T27

106  
Point "A"  
W → E

105  
Buried  
T-Post

104  
middle  
E → W

103  
middle  
W → E

102  
Point "B"  
E → W





Project: Camp Bonneville Conservation & Restoration Project, Vancouver, WA

Grid Number: 011

070 East End

071 East Center

072 - West Center

073 West End



Project: Camp Bonneville Conservation & Restoration Project, Vancouver, WA

Grid Number: U18

220

219

221

218





Project: Camp Bonneville Conservation & Restoration Project, Vancouver, WA

Grid Number: 427

063

064

start point

065

066

end point



Project: Camp Bonneville Conservation & Restoration Project, Vancouver, WA

Grid Number: V10

0064 From east

0065 East + Center

0066 West

0063 View from far East



Project: Camp Bonneville Conservation & Restoration Project, Vancouver, WA

Grid Number: VII

066 East End

067 East Corner

068 West Center

069 West End





Project: Camp Bonneville Conservation & Restoration Project, Vancouver, WA

Grid Number: V18

211 East

212 Center

213

215 Cracked Bridge



Project: Camp Bonneville Conservation & Restoration Project, Vancouver, WA

Grid Number: V27

067

067

start point

069

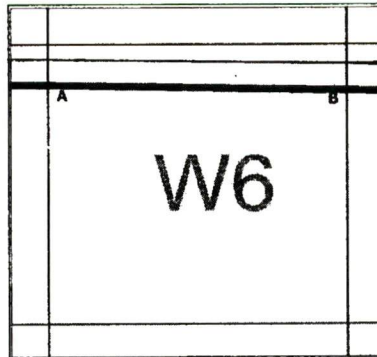
070

Barb wire roll & fence posts

end point

Project: Camp Bonneville Conservation & Restoration Project, Vancouver, WA

GPS COORDINATES		
	Northing	Easting
A	547383	5058629
B	547535	5058631
C		
D		
E		



★ Approximate location where item was found

Grid Number: W6  
 Size: 500' x 10'  
 Date Completed: 15 Jan 07  
 Task: Perimeter Fence  
 Team Number: 3  
 UXO Supervisor: Clifford

Item #	Item Description	Photo #	N Coordinate	E Coordinate	Move / BIP	Disposition

Number of Fuzed Items: \_\_\_\_\_ Munitions Debris (lbs): \_\_\_\_\_  
 Number of Unfuzed Items: \_\_\_\_\_ Other Scrap (lbs): \_\_\_\_\_

Action	Date	Signature
Surface Clearance	15 Jan 07	<i>John Clifford</i>
Quality Control Complete		
WDOE Q/A Complete		
Baker Acceptance		



Project: Camp Bonneville Conservation & Restoration Project, Vancouver, WA

Grid Number: 46

206

E-W

start

207

E-W

middle

208

209

endpoint



Project: Camp Bonneville Conservation & Restoration Project, Vancouver, WA

Grid Number: W10

0090 W10 Pt. E

089 East of Creek

0083 - W10 Creek

0091 W10 East



Project: Camp Bonneville Conservation & Restoration Project, Vancouver, WA

Grid Number: W18

202 East

203 Frag

207

208





Project: Camp Bonneville Conservation & Restoration Project, Vancouver, WA

Grid Number: W 27

071

072

start point

073

074

end point



Project: Camp Bonneville Conservation & Restoration Project, Vancouver, WA

Grid Number: X 6

202

E-W

203

Middle

204

E-W

205

end point

start







Project: Camp Bonneville Conservation & Restoration Project, Vancouver, WA

Grid Number: X9

099 East Grid

100 Center grid

Center grid 102

101 West Grid ent



Project: Camp Bonneville Conservation & Restoration Project, Vancouver, WA

Grid Number: X10

09~~8~~ Grid from east

093 Center grid

0092 Center grid

0091 Grid from west



Project: Camp Bonneville Conservation & Restoration Project, Vancouver, WA

Grid Number: X18

199 - West

200 - West Center

201 High anomaly area  
(Hot Rocks)





Project: Camp Bonneville Conservation & Restoration Project, Vancouver, WA

Grid Number: X27

075

076

start

077

078

end point



Project: Camp Bonneville Conservation & Restoration Project, Vancouver, WA

Grid Number: 46

198

E-W

start

199

E-W

200

road junction

201

end point





Project: Camp Bonneville Conservation & Restoration Project, Vancouver, WA

Grid Number: Y9

103 - West

104 Center & West

105 Center East

106 East



Project: Camp Bonneville Conservation & Restoration Project, Vancouver, WA

Grid Number: 48

189 East End

194 West End

192 Temporary Bridge  
(surface was clear over  
logs)

193 Bridge #2



Project: Camp Bonneville Conservation & Restoration Project, Vancouver, WA

Grid Number: X27

079

080

start

081

082

end point





Project: Camp Bonneville Conservation & Restoration Project, Vancouver, WA

Grid Number: 26

194

E → W

start point

195

middle  
E → W

196

E → W

197

W → E

end point



Project: Camp Bonneville Conservation & Restoration Project, Vancouver, WA

Grid Number: 29

107 West End

109 Rotten Bridge

111 Bridge

110 East





Project: Camp Bonneville Conservation & Restoration Project, Vancouver, WA

Grid Number: 218

185 - East

186 Center

187 Center West



Project: Camp Bonneville Conservation & Restoration Project, Vancouver, WA

Grid Number: Z27

083

084

start

085

086

end point



Project: Camp Bonneville Conservation & Restoration Project, Vancouver, WA

Grid Number: AA6

190

start point

191

Fence stretching Post

192

Middle

193

endpoint





Project: Camp Bonneville Conservation & Restoration Project, Vancouver, WA

Grid Number: AA9

112 West

113 West Center

114 East Center

115 East



Project: Camp Bonneville Conservation & Restoration Project, Vancouver, WA

Grid Number: AA16

173 South

174 - Center

175 - North





Project: Camp Bonneville Conservation & Restoration Project, Vancouver, WA

Grid Number: AATF

177 South

176 Point "C"

178 Center

179 North



Project: Camp Bonneville Conservation & Restoration Project, Vancouver, WA

Grid Number: AA18

180 East Center

181 East

183 Center

184 West



Project: Camp Bonneville Conservation & Restoration Project, Vancouver, WA

Grid Number: A27

087

088

start

089

090


end



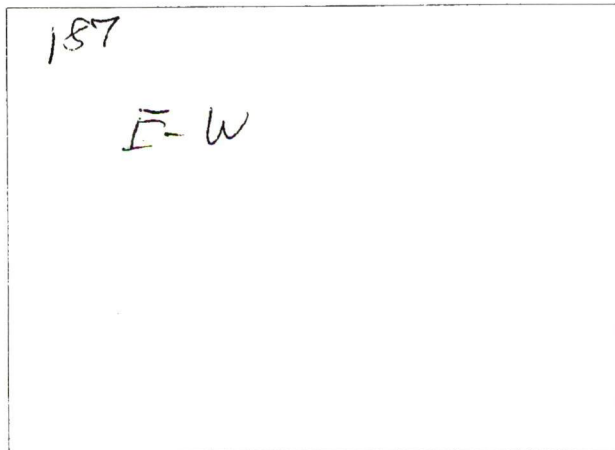


Project: Camp Bonneville Conservation & Restoration Project, Vancouver, WA


Grid Number: BB6




start



\_\_\_\_\_



\_\_\_\_\_



end point



Project: Camp Bonneville Conservation & Restoration Project, Vancouver, WA

Grid Number: BB9

116

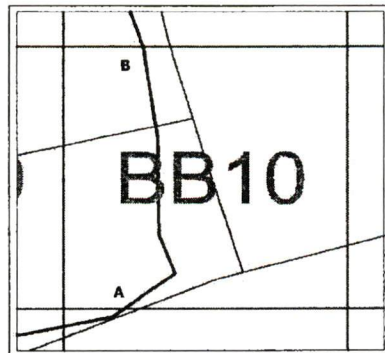
117

118

119

Project: Camp Bonneville Conservation & Restoration Project, Vancouver, WA

GPS COORDINATES		
	Northing	Easting
A	548161	5059133
B	548167	5059286
C		
D		
E		



Grid Number: BB10  
 Size: 502 x 10  
 Date Completed: 011107  
 Task: CITA Fence  
 Team Number: 2  
 UXO Supervisor: Derrick

★ Approximate location where item was found

Item #	Item Description	Photo #	N Coordinate	E Coordinate	Move / BIP	Disposition

Number of Fuzed Items: 0  
 Number of Unfuzed Items: 0  
 Munitions Debris (lbs): 0  
 Other Scrap (lbs): 0

Action	Date	Signature
Surface Clearance	011107	<i>[Signature]</i>
Quality Control Complete		
WDOE Q/A Complete		
Baker Acceptance		



Project: Camp Bonneville Conservation & Restoration Project, Vancouver, WA

Grid Number: BB10

120

121

122

123



Project: Camp Bonneville Conservation & Restoration Project, Vancouver, WA

Grid Number: BB11

124

129

130



131



Project: Camp Bonneville Conservation & Restoration Project, Vancouver, WA

Grid Number:

*BB12*







Project: Camp Bonneville Conservation & Restoration Project, Vancouver, WA

Grid Number: BBI3

South 129

South Center 130

North Center 131

~~North 132~~  
Cita road intersection  
155



Project: Camp Bonneville Conservation & Restoration Project, Vancouver, WA

Grid Number: BB14

South 156

South Center 157

North Center 158

North 159





Project: Camp Bonneville Conservation & Restoration Project, Vancouver, WA

Grid Number: BB15

165 South

166 South Center

North Center 164

North 163



Project: Camp Bonneville Conservation & Restoration Project, Vancouver, WA

Grid Number: BB16

169 - South end

South Center

North Center

172 - North end



Project: Camp Bonneville Conservation & Restoration Project, Vancouver, WA

Grid Number: BB27

091

092

start rebar in ground

093

094




end point





Project: Camp Bonneville Conservation & Restoration Project, Vancouver, WA

Grid Number: CC6



start

\_\_\_\_\_

\_\_\_\_\_

\_\_\_\_\_



Project: Camp Bonneville Conservation & Restoration Project, Vancouver, WA

Grid Number: CC27

095

096

097

098

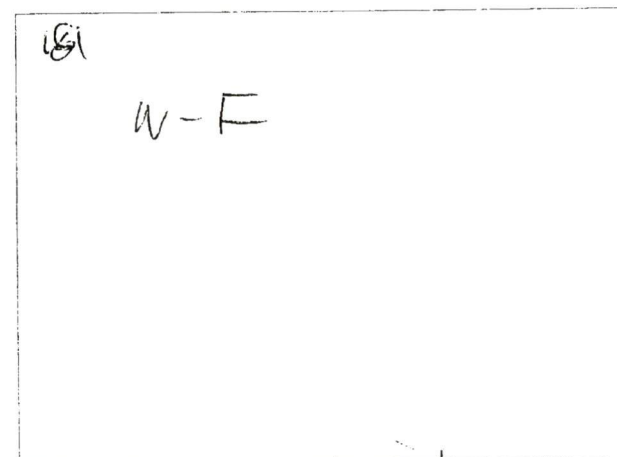



end point





Project: Camp Bonneville Conservation & Restoration Project, Vancouver, WA

Grid Number: DD6



start

\_\_\_\_\_

\_\_\_\_\_

end point