

Project: Camp Bonneville Conservation & Restoration Project, Vancouver, WA

Grid Number: DD27

099

100

startpoint

101

102

Buried Barbwire

end point

Project: Camp Bonneville Conservation & Restoration Project, Vancouver, WA

Grid Number: EE 6

175

E-W

start point

176

collapsed fence

177

178

end point

Project: Camp Bonneville Conservation & Restoration Project, Vancouver, WA

Grid Number: FE27

103

start

104

stream

105

collapsed Fence

106

end

Project: Camp Bonneville Conservation & Restoration Project, Vancouver, WA

Grid Number: FF6

170

S-N

start point

171

Roll of Barbed wire & T stakes

172

middle

corner post & extra posts

173

rolled wire & T stakes

Project: Camp Bonneville Conservation & Restoration Project, Vancouver, WA

Grid Number: FF6

174

W-F

end point

Project: Camp Bonneville Conservation & Restoration Project, Vancouver, WA

Grid Number: FF9

165

N-S

start point N looking south

166
middle
S → N

167

S-N

168

end point

Project: Camp Bonneville Conservation & Restoration Project, Vancouver, WA

Grid Number:

FF9


169

Scrub looking north

Project: Camp Bonneville Conservation & Restoration Project, Vancouver, WA


Grid Number: FP10

161




start point

162




Fence Take in trail

163



164



end point

Project: Camp Bonneville Conservation & Restoration Project, Vancouver, WA

Grid Number: F11

157

start point

158

Buried Barbed wire

158

Fence stakes & wire

158

end point

Project: Camp Bonneville Conservation & Restoration Project, Vancouver, WA

Grid Number: FF12

153

154

start point

155

156

log debris over fence

end point

Project: Camp Bonneville Conservation & Restoration Project, Vancouver, WA

Grid Number: FF17

140

start

139

Log across Fence

138

137

end

Project: Camp Bonneville Conservation & Restoration Project, Vancouver, WA

Grid Number: FF18

144

143

start

142

141

End point

Project: Camp Bonneville Conservation & Restoration Project, Vancouver, WA

Grid Number: FF19

148

147

End

146

145

start point

Project: Camp Bonneville Conservation & Restoration Project, Vancouver, WA

Grid Number: FF27

107

108

start

109

110

end point

Project: Camp Bonneville Conservation & Restoration Project, Vancouver, WA

Grid Number: GG20

149

150


start

151

152


Project: Camp Bonneville Conservation & Restoration Project, Vancouver, WA

Grid Number: G021




135

start




136

stream



137




138


end point

Project: Camp Bonneville Conservation & Restoration Project, Vancouver, WA


Grid Number: GG22




131 start



132 Collapsed Fence



133



134 end point

Project: Camp Bonneville Conservation & Restoration Project, Vancouver, WA

Grid Number: GG23

127

128

129

130

Collapsed Fence & Sign

magnetic Rock

end point

Project: Camp Bonneville Conservation & Restoration Project, Vancouver, WA

Grid Number: GG24

123

124

Barbed wire under Large ^(flat) rock

125

126

End point

Project: Camp Bonneville Conservation & Restoration Project, Vancouver, WA

Grid Number: GG 25

119

120

start

121

122

end point

Project: Camp Bonneville Conservation & Restoration Project, Vancouver, WA

Grid Number: GE26

115

116

start

117

118

end point

PIKA
INTERNATIONAL, INC.

PHOTO LOG

Project: Camp Bonneville Conservation & Restoration Project, Vancouver, WA

Grid Number: 6627

111

start

112

113

114

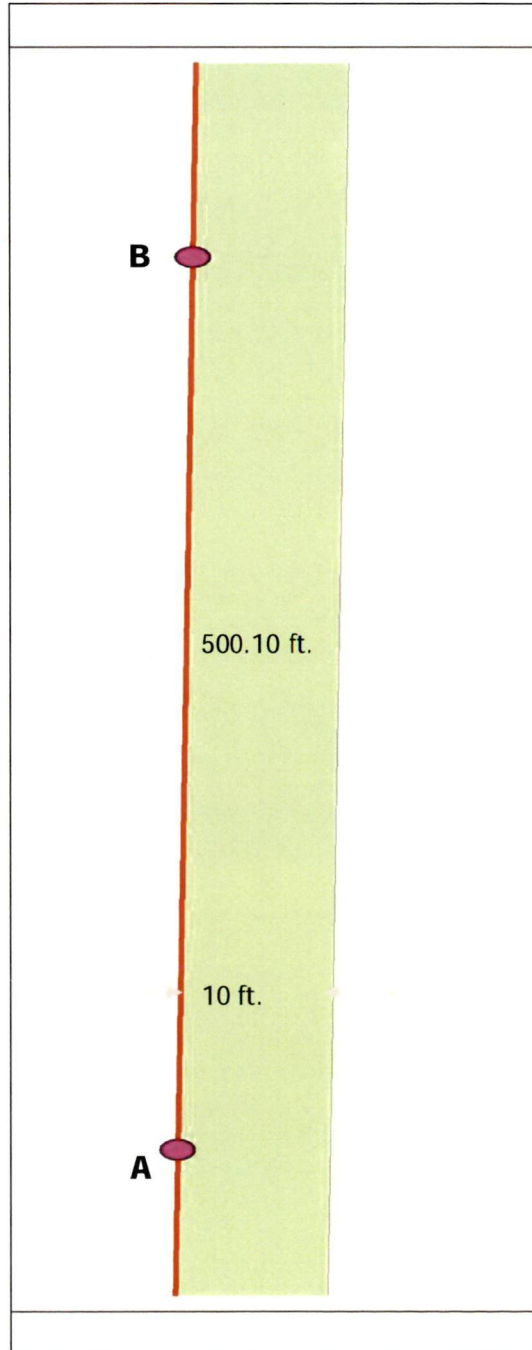
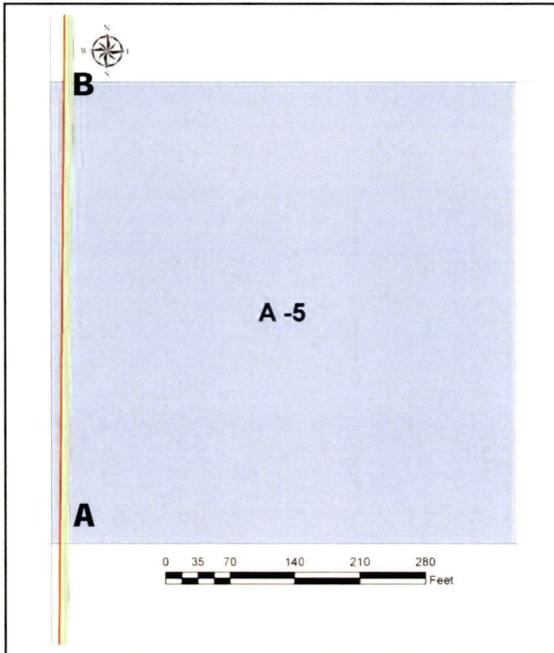
end point





GRID DATA FIELD LOG – A-5

Project:	Camp Bonneville Conservation & Restoration Project, Vancouver, WA		
Prime Contract No:	W8128F-06-2-0160	MKM Project No:	05-35-0032
Task:	8161 - Perimeter/CITA Fence	Grid No.	A-5
Date Completed:	01/11/07	Surveyed Area:	5,001.0 sq. ft.
Team Number:	4	UXO Supervisor:	Lloyd George



GPS Coordinates		
	Northing	Easting
A	544041	5059393
B	544044	5058241
C		
D		
E		

Legend	
	Perimeter/CITA Fence
	10ft Clearance Area
	Selected Grid
	Intersection Point between Grid Boundary and Perimeter/CITA Fence
10 -	Item Number – Location. Please refer to Page 2 for details

Coordinate System: UTM NAD 83 Zone 10 N



GRID DATA FIELD LOG – A5

Project:	Camp Bonneville Conservation & Restoration Project, Vancouver, WA		
Prime Contract No:	W8128F-06-2-0160	MKM Project No:	05-35-0032
Task:	8161 - Perimeter/CITA Fence	Grid No.	A-5
Date Completed:	01/11/07	Surveyed Area:	5,001.0 sq. ft.
Team Number:	4	UXO Supervisor:	Lloyd George

Item #	Item Description	Photo #	N Coordinate	E Coordinate	Move/BIP	Disposition
None Found						

Comments
None

Summary	
Total Number of Fuzed items	0
Number of Unfuzed items	0
Munitions Debris	0
Other Scrap	0

Photo Log	
Photo ID	Photo Description
	See Page 3

Surface Clearance accomplished by: Lloyd W. George

PHOTO LOG



Start Point of Grid A-5



Middle View of Grid A-5



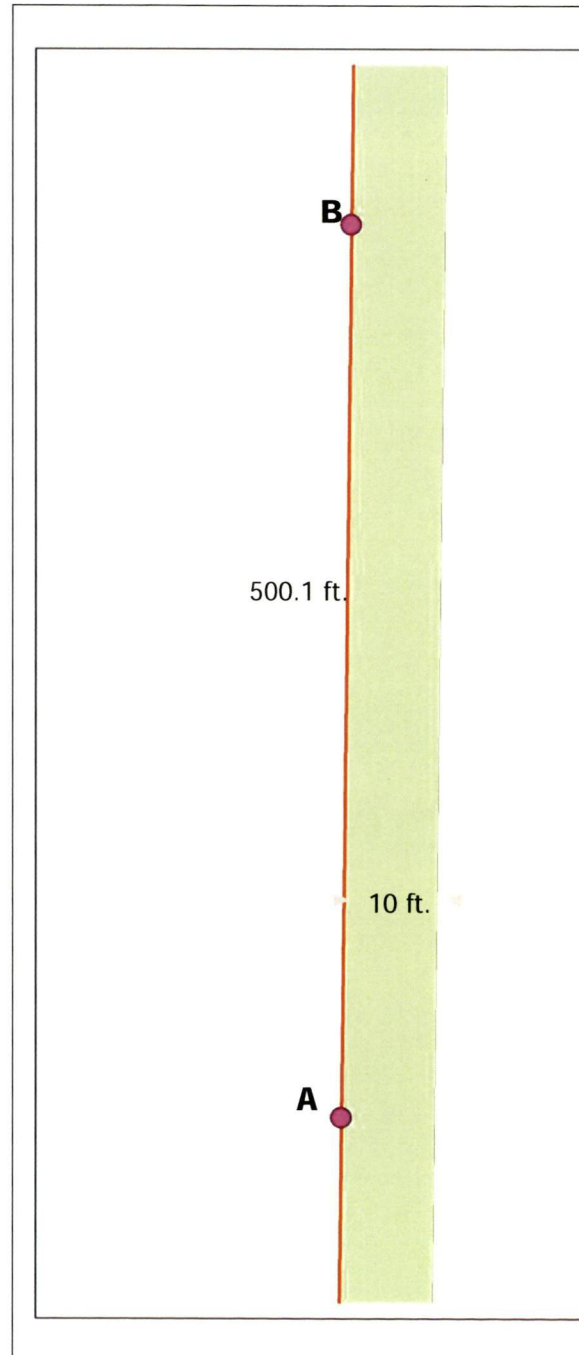
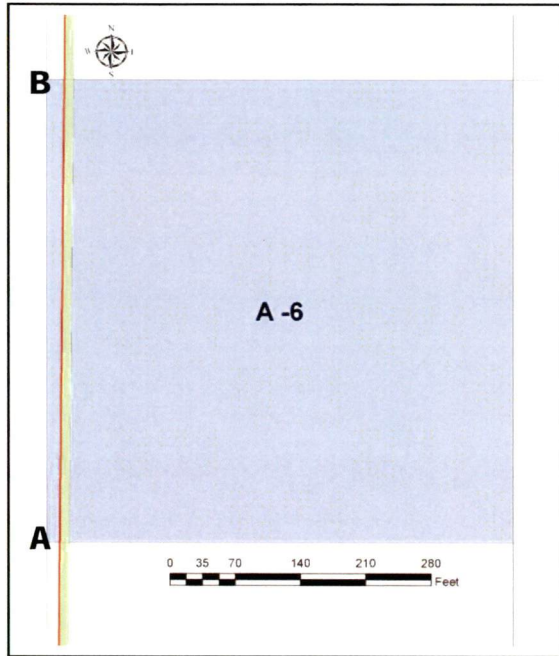
Middle View of Grid A-5



End Point of Grid A-5

GRID DATA FIELD LOG – A-6

Project:	Camp Bonneville Conservation & Restoration Project, Vancouver, WA		
Prime Contract No:	W8128F-06-2-0160	MKM Project No:	05-35-0032
Task:	8161 – Perimeter/CITA Fence	Grid No.	A-6
Date Completed:	01/09/07	Surveyed Area:	5,001.00 sq. ft.
Team Number:	2	UXO Supervisor:	Damon Derrick



GPS Coordinates		
	Northing	Easting
A	544038	5058546
B	544041	5058393
C		
D		
E		

Legend	
	Perimeter/CITA Fence
	10ft Clearance Area
	Selected Grid
	Intersection Point between Grid Boundary and Perimeter/CITA Fence
10 - ☆	Item Number – Location. Please refer to Page 2 for details

Coordinate System: UTM NAD 83 Zone 10 N

PHOTO LOG



Start Point of Grid A-6



Middle view of Grid A-6



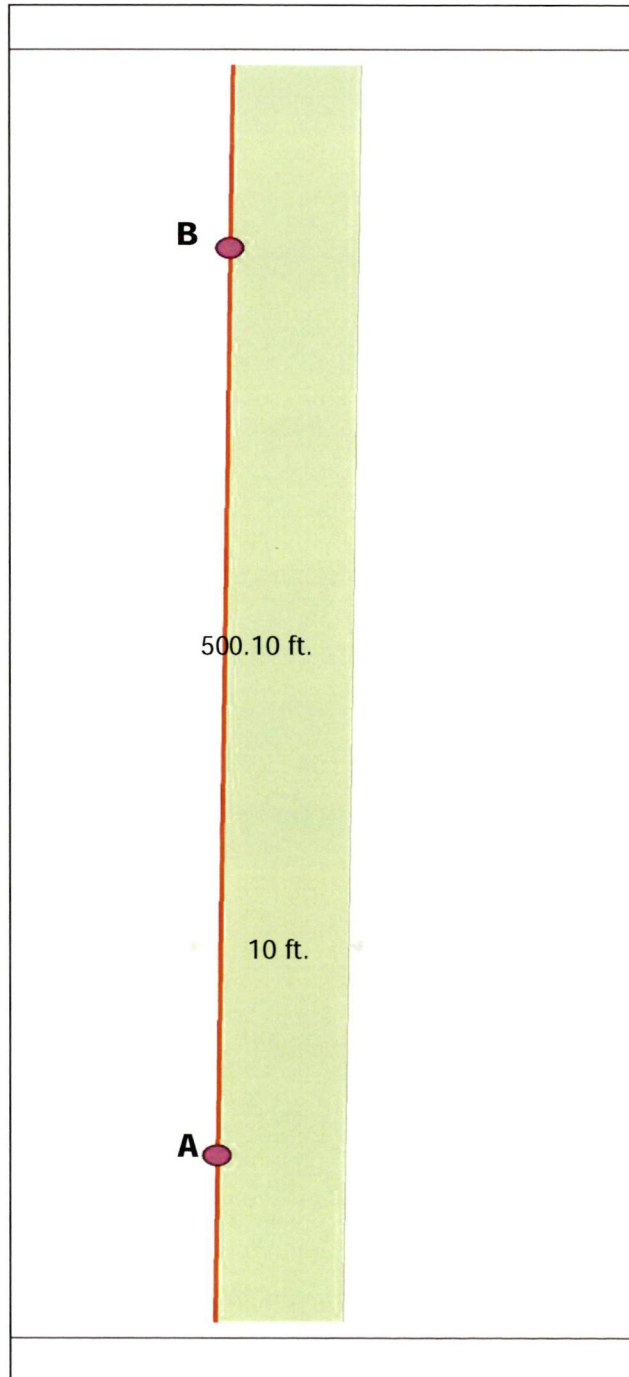

Fence Debris



End Point of Grid A-6

GRID DATA FIELD LOG – A-7

Project:	Camp Bonneville Conservation & Restoration Project, Vancouver, WA		
Prime Contract No:	W8128F-06-2-0160	MKM Project No:	05-35-0032
Task:	8161 - Perimeter/CITA Fence	Grid No.	A-7
Date Completed:	01/11/07	Surveyed Area:	5,001.0 sq. ft.
Team Number:	4	UXO Supervisor:	Lloyd George



GPS Coordinates		
	Northing	Easting
A	544035	5058698
B	544038	5058546
C		
D		
E		

Legend	
	Perimeter/CITA Fence
	10ft Clearance Area
	Selected Grid
	Intersection Point between Grid Boundary and Perimeter/CITA Fence
10 -	Item Number – Location. Please refer to Page 2 for details

Coordinate System: UTM NAD 83 Zone 10 N

PHOTO LOG



Start Point of Grid A-7



Middle View of Grid A-7



Middle View of Grid A-7

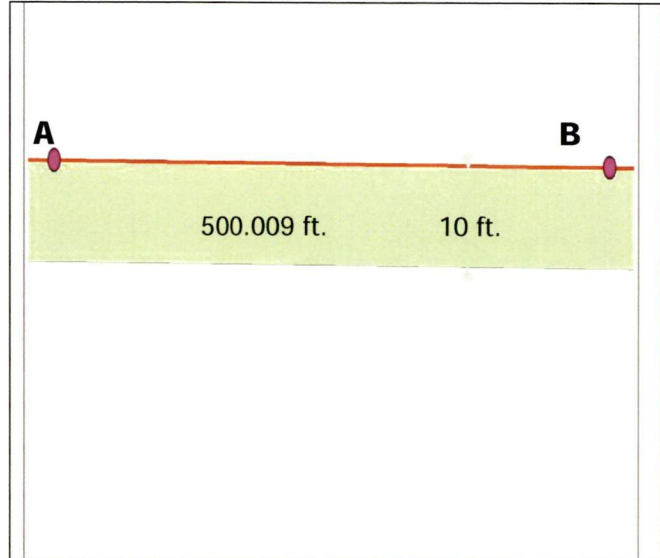
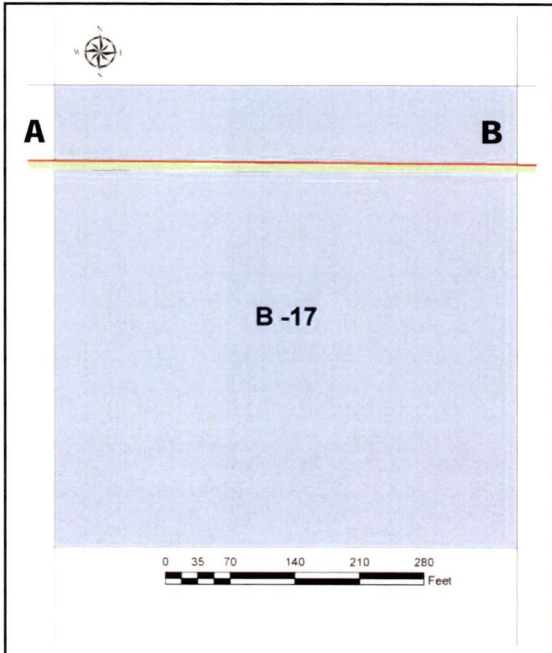


End Point of Grid A-7



GRID DATA FIELD LOG – B-17

Project:	Camp Bonneville Conservation & Restoration Project, Vancouver, WA		
Prime Contract No:	W8128F-06-2-0160	MKM Project No:	05-35-0032
Task:	8161 – Perimeter/CITA Fence	Grid No.	B-17
Date Completed:	01/09/07	Surveyed Area:	5,000.09 sq. ft.
Team Number:	3	UXO Supervisor:	John Clifford



GPS Coordinates		
	Northing	Easting
A	544132	5060201
B	544285	5060205
C		
D		
E		

Legend	
	Perimeter/CITA Fence
	10ft Clearance Area
	Selected Grid
	Intersection Point between Grid Boundary and Perimeter/CITA Fence
10 - ☆	Item Number – Location. Please refer to Page 2 for details

Coordinate System: UTM NAD 83 Zone 10 N

PHOTO LOG



Start Point of Grid B-17



Middle View of Grid B-17



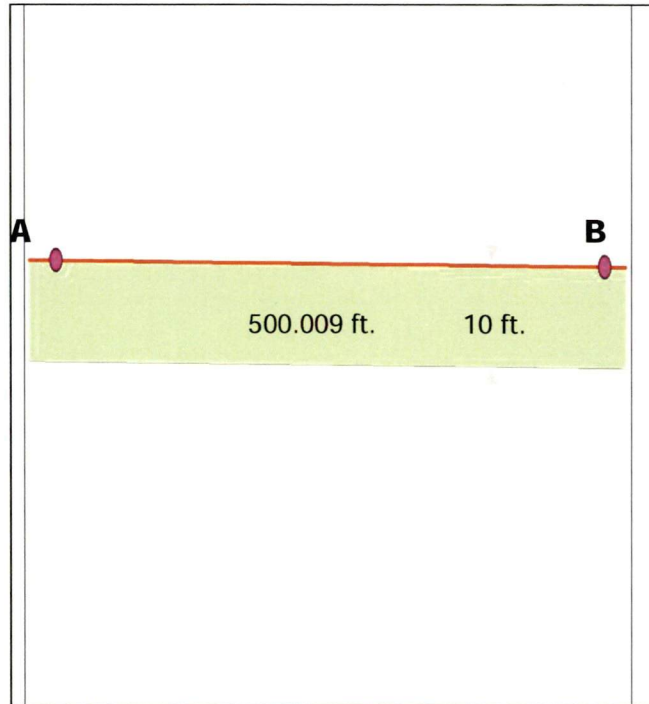
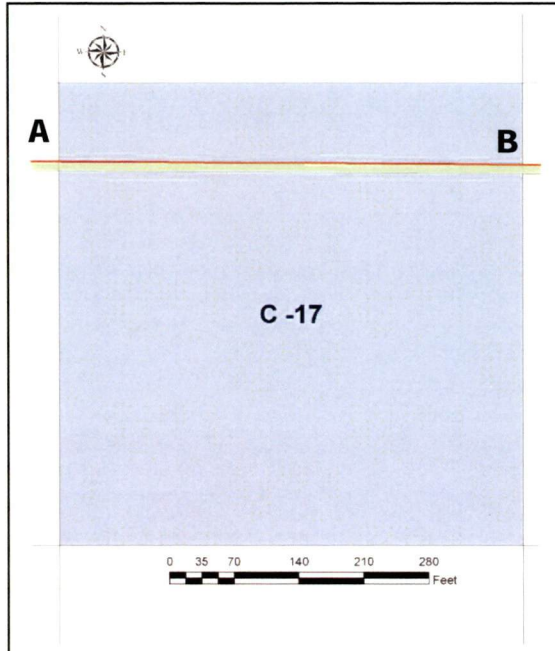
Middle View of Grid B-17



End Point of Grid B-17

GRID DATA FIELD LOG – C-17

Project:	Camp Bonneville Conservation & Restoration Project, Vancouver, WA		
Prime Contract No:	W8128F-06-2-0160	MKM Project No:	05-35-0032
Task:	8161 – Perimeter/CITA Fence	Grid No.	C-17
Date Completed:	01/09/07	Surveyed Area:	5,000.09 sq. ft.
Team Number:	3	UXO Supervisor:	John Clifford



GPS Coordinates		
	Northing	Easting
A	544285	5060205
B	544437	5060208
C		
D		
E		

Legend	
	Perimeter/CITA Fence
	10ft Clearance Area
	Selected Grid
	Intersection Point between Grid Boundary and Perimeter/CITA Fence
10 -	Item Number – Location. Please refer to Page 2 for details

Coordinate System: UTM NAD 83 Zone 10 N

PHOTO LOG



Start Point of Grid C-17



Middle View of Grid C-17

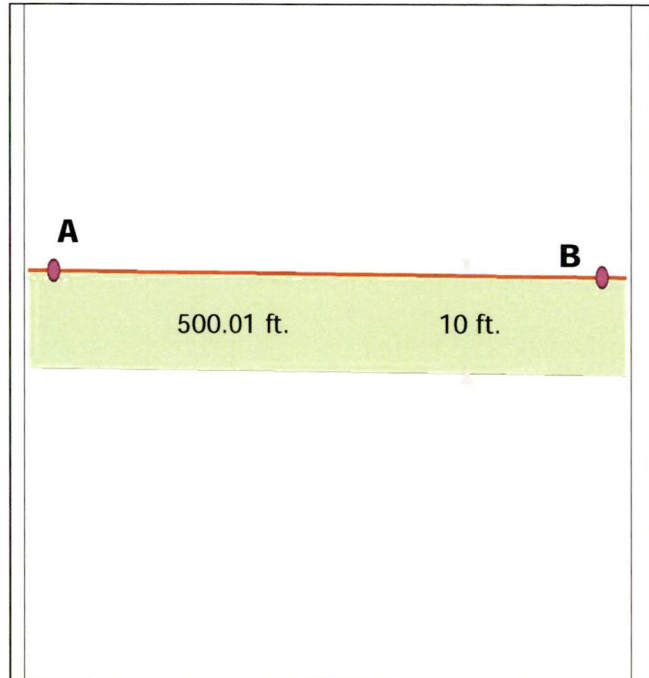



End Point of Grid C-17



GRID DATA FIELD LOG – D-17

Project:	Camp Bonneville Conservation & Restoration Project, Vancouver, WA		
Prime Contract No:	W8128F-06-2-0160	MKM Project No:	05-35-0032
Task:	8161 - Perimeter/CITA Fence	Grid No.	D-17
Date Completed:	01/10/07	Surveyed Area:	5,000.1 sq. ft.
Team Number:	3	UXO Supervisor:	John Clifford




GPS Coordinates		
	Northing	Easting
A	544437	5060208
B	544589	5060212
C		
D		
E		

Legend	
	Perimeter/CITA Fence
	10ft Clearance Area
	Selected Grid
	Intersection Point between Grid Boundary and Perimeter/CITA Fence
10 - ☆	Item Number – Location. Please refer to Page 2 for details

Coordinate System: UTM NAD 83 Zone 10 N

PHOTO LOG



Start Point of Grid D-17



Middle View of Grid D-17



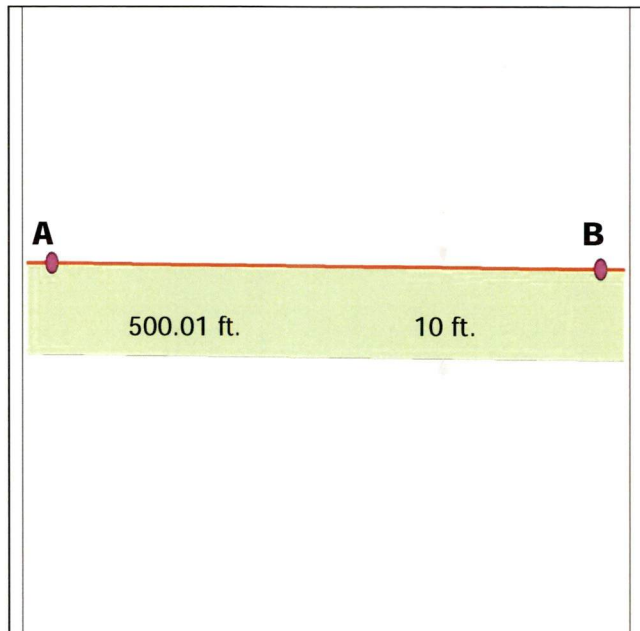
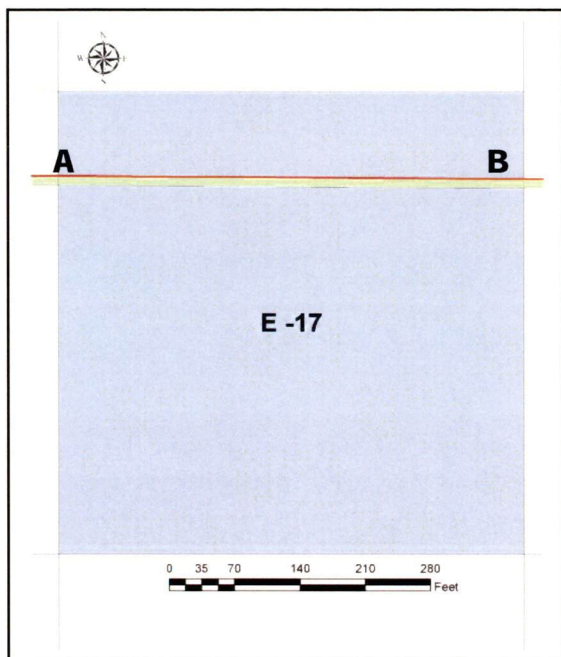
Middle View of Grid D-17



End Point View of Grid D-17

GRID DATA FIELD LOG – E-17

Project:	Camp Bonneville Conservation & Restoration Project, Vancouver, WA		
Prime Contract No:	W8128F-06-2-0160	MKM Project No:	05-35-0032
Task:	8161 - Perimeter/CITA Fence	Grid No.	E-17
Date Completed:	01/10/07	Surveyed Area:	5,000.1 sq. ft.
Team Number:	3	UXO Supervisor:	John Clifford



GPS Coordinates		
	Northing	Easting
A	544589	5060212
B	544741	5060216
C		
D		
E		

Legend	
	Perimeter/CITA Fence
	10ft Clearance Area
	Selected Grid
	Intersection Point between Grid Boundary and Perimeter/CITA Fence
10 -	Item Number – Location. Please refer to Page 2 for details

Coordinate System: UTM NAD 83 Zone 10 N

PHOTO LOG



Start Point of Grid E-17



Middle View of Grid E-17



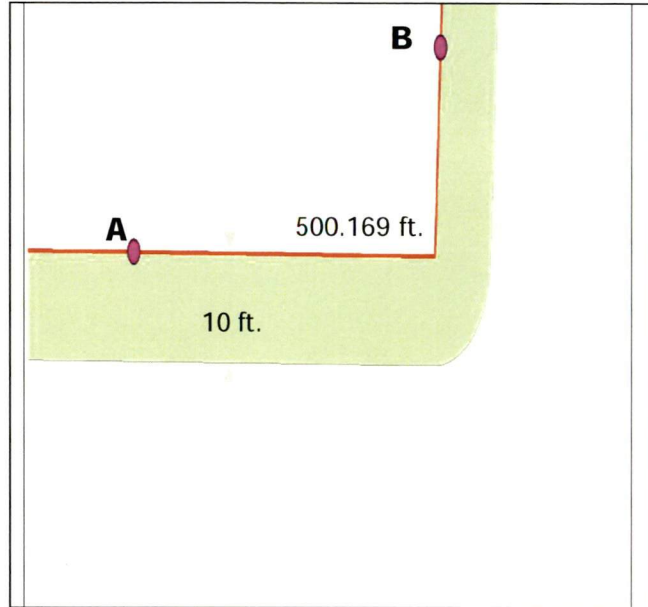
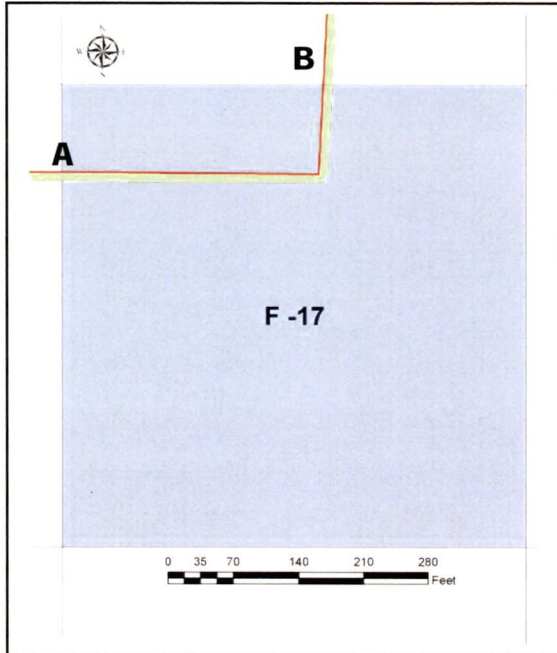
Middle View of Grid E-17



End Point View of Grid E-17

GRID DATA FIELD LOG – F-17

Project:	Camp Bonneville Conservation & Restoration Project, Vancouver, WA		
Prime Contract No:	W8128F-06-2-0160	MKM Project No:	05-35-0032
Task:	8161 – Perimeter/CITA Fence	Grid No.	F-17
Date Completed:	01/10/07	Surveyed Area:	3,720.8 sq. ft.
Team Number:	3	UXO Supervisor:	John Clifford



GPS Coordinates		
	Northing	Easting
A	544741	5060216
B	544827	5060247
C		
D		
E		

Legend	
	Perimeter/CITA Fence
	10ft Clearance Area
	Selected Grid
	Intersection Point between Grid Boundary and Perimeter/CITA Fence
10 -	Item Number – Location. Please refer to Page 2 for details

Coordinate System: UTM NAD 83 Zone 10 N

PHOTO LOG



Start Point of Grid F-17



Middle View of Grid F-17



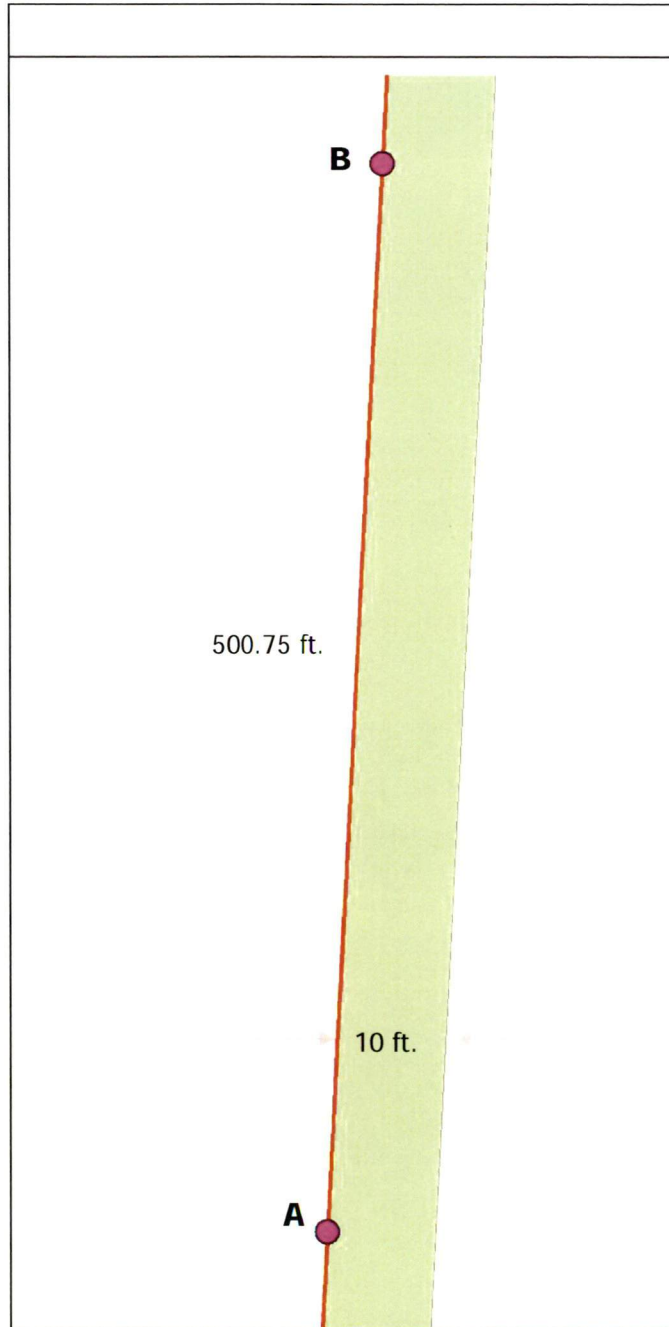
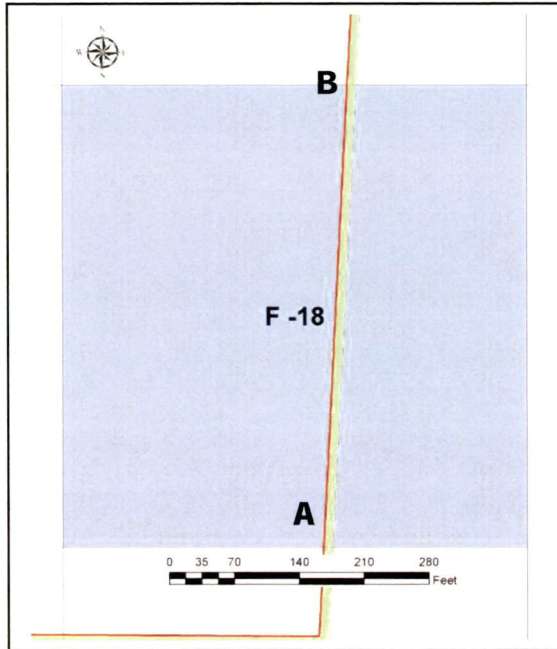
Middle View of Grid F-17



End Point View of Grid F-17

GRID DATA FIELD LOG – F-18

Project:	Camp Bonneville Conservation & Restoration Project, Vancouver, WA		
Prime Contract No:	W8128F-06-2-0160	MKM Project No:	05-35-0032
Task:	8161 – Perimeter/CITA Fence	Grid No.	F-18
Date Completed:	01/10/07	Surveyed Area:	5,007.5 sq. ft.
Team Number:	3	UXO Supervisor:	John Clifford



GPS Coordinates

	Northing	Easting
A	544826	5060247
B	544829	5060400
C		
D		
E		

Legend

	Perimeter/CITA Fence
	10ft Clearance Area
	Selected Grid
	Intersection Point between Grid Boundary and Perimeter/CITA Fence
10 -	Item Number – Location. Please refer to Page 2 for details

Coordinate System: UTM NAD 83 Zone 10 N

PHOTO LOG



Start Point of Grid F-18



Middle View of Grid F-18



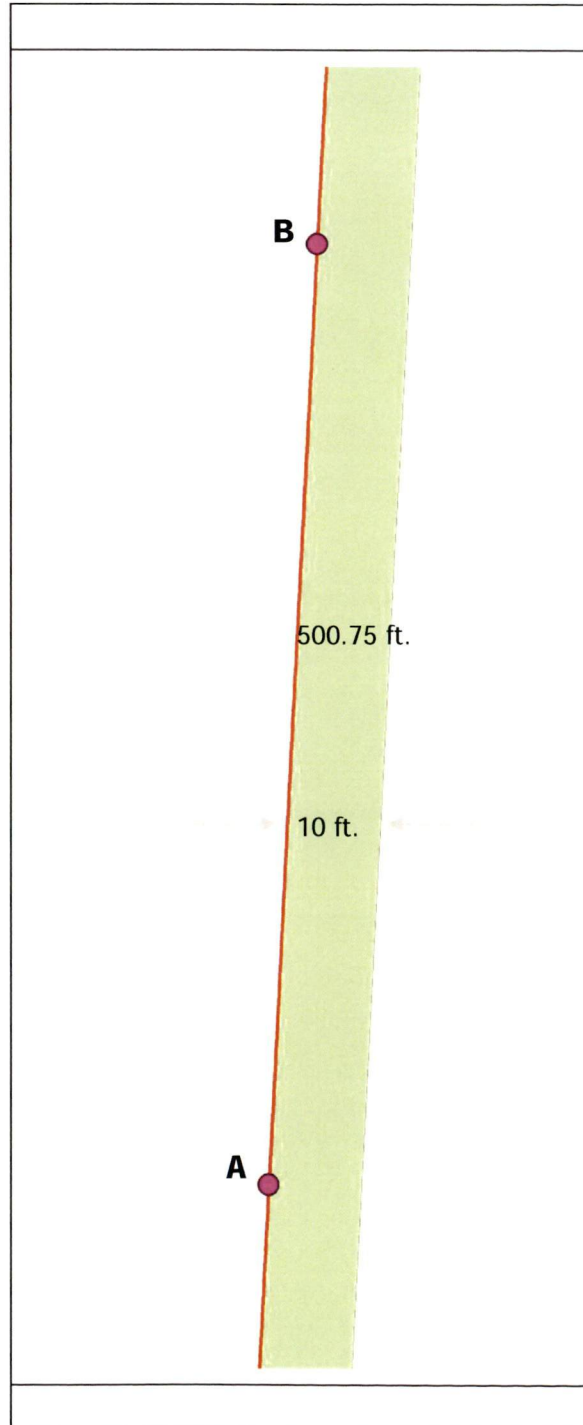
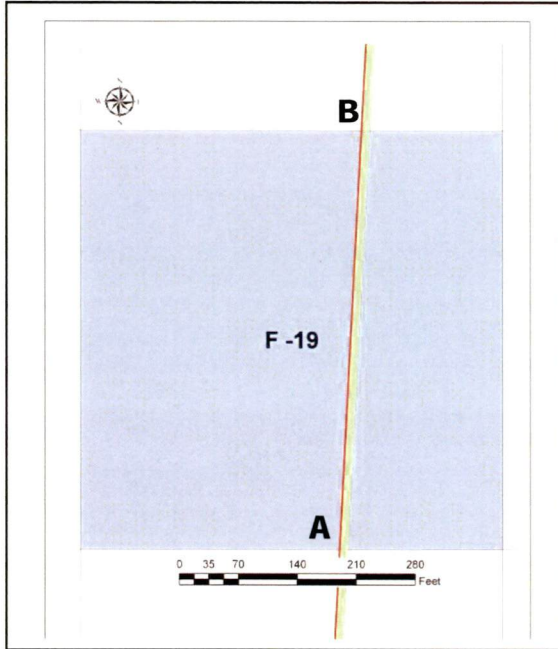
Middle View of Grid F-18



End Point View of Grid F-18

GRID DATA FIELD LOG – F-19

Project:	Camp Bonneville Conservation & Restoration Project, Vancouver, WA		
Prime Contract No:	W8128F-06-2-0160	MKM Project No:	05-35-0032
Task:	8161 – Perimeter/CITA Fence	Grid No.	F-19
Date Completed:	01/10/07	Surveyed Area:	5,007.5 sq. ft.
Team Number:	3	UXO Supervisor:	John Clifford



GPS Coordinates		
	Northing	Easting
A	544829	5060400
B	544832	5060552
C		
D		
E		

Legend	
	Perimeter/CITA Fence
	10ft Clearance Area
	Selected Grid
	Intersection Point between Grid Boundary and Perimeter/CITA Fence
	Item Number – Location. Please refer to Page 2 for details

Coordinate System: UTM NAD 83 Zone 10 N

PHOTO LOG



Start Point of Grid F-19



Middle View of Grid F-19



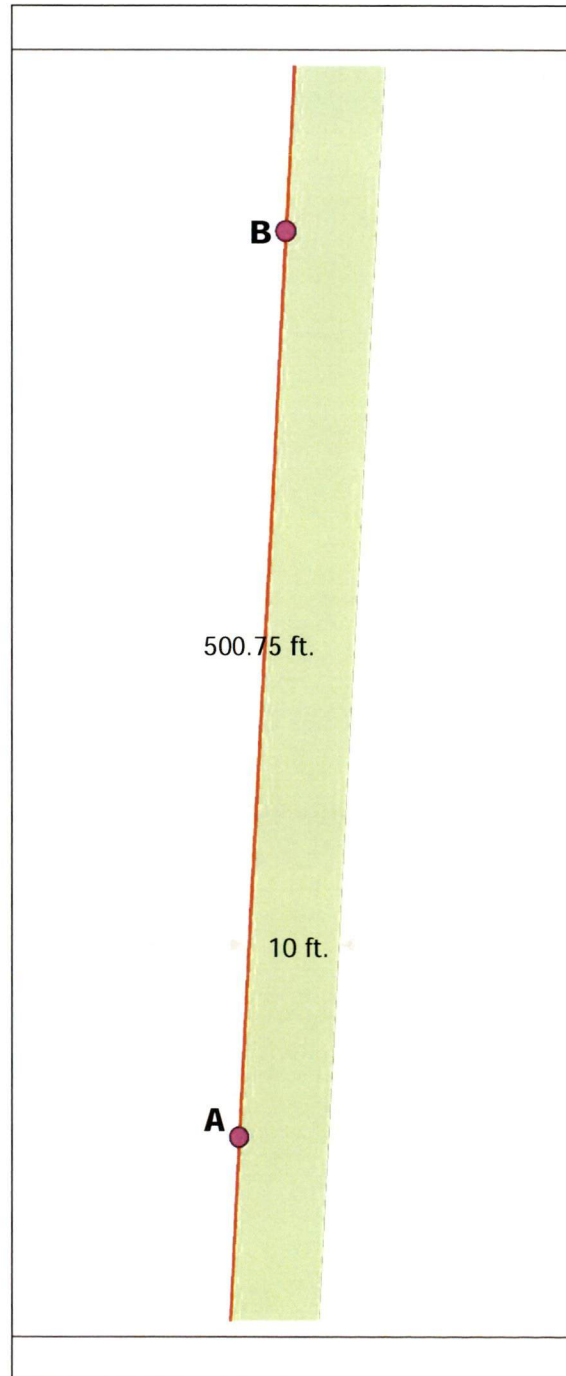
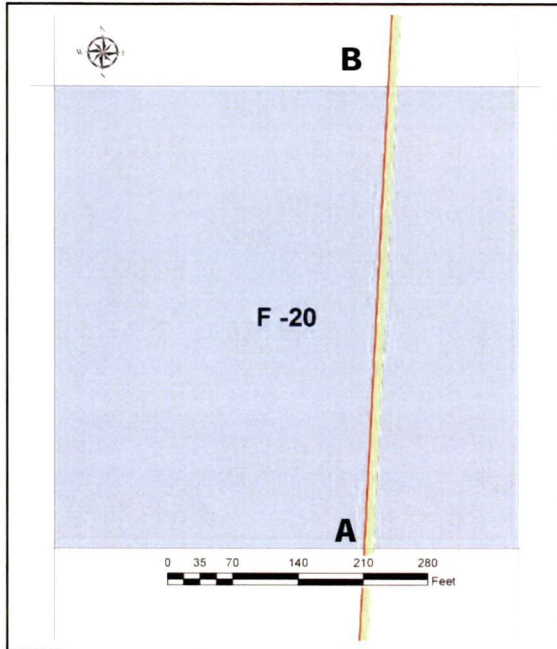
Middle View of Grid F-19



End Point of Grid F-19

GRID DATA FIELD LOG – F-20

Project:	Camp Bonneville Conservation & Restoration Project, Vancouver, WA		
Prime Contract No:	W8128F-06-2-0160	MKM Project No:	05-35-0032
Task:	8161 – Perimeter/CITA Fence	Grid No.	F-20
Date Completed:	01/10/07	Surveyed Area:	5,007.5 sq. ft.
Team Number:	3	UXO Supervisor:	John Clifford



GPS Coordinates		
	Northing	Easting
A	544832	5060552
B	544835	5060705
C		
D		
E		

Legend	
	Perimeter/CITA Fence
	10ft Clearance Area
	Selected Grid
	Intersection Point between Grid Boundary and Perimeter/CITA Fence
10 -	Item Number – Location. Please refer to Page 2 for details

Coordinate System: UTM NAD 83 Zone 10 N

PHOTO LOG



Start Point of Grid F-20



Middle View of Grid F-20



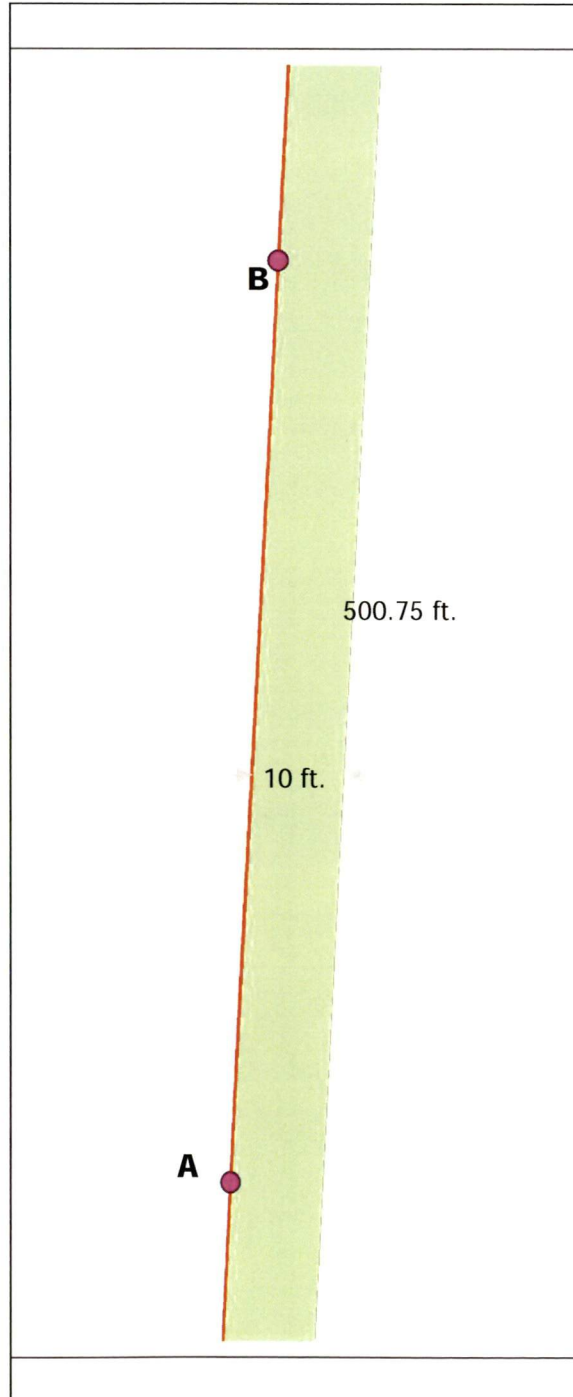
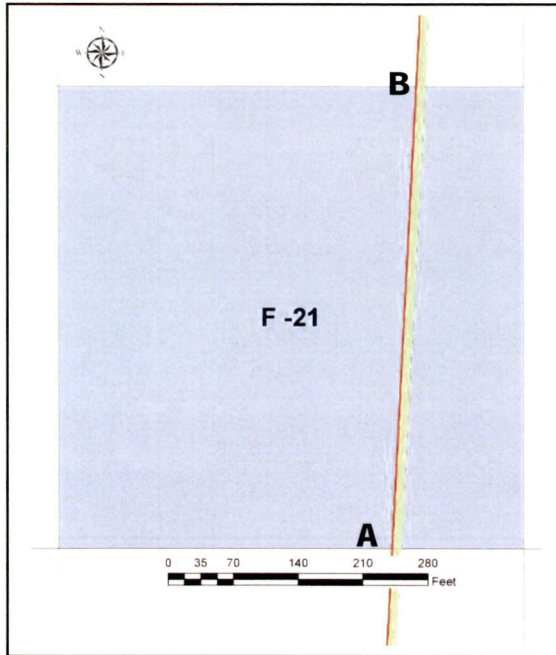
Middle View of Grid F-20



End Point View of Grid F-20

GRID DATA FIELD LOG – F-21

Project:	Camp Bonneville Conservation & Restoration Project, Vancouver, WA		
Prime Contract No:	W8128F-06-2-0160	MKM Project No:	05-35-0032
Task:	8161 – Perimeter/CITA Fence	Grid No.	F-21
Date Completed:	01/10/07	Surveyed Area:	5,007.5 sq. ft.
Team Number:	3	UXO Supervisor:	John Clifford



GPS Coordinates		
	Northing	Easting
A	544835	5060705
B	544839	5060857
C		
D		
E		

Legend	
	Perimeter/CITA Fence
	10ft Clearance Area
	Selected Grid
	Intersection Point between Grid Boundary and Perimeter/CITA Fence
10 -	Item Number – Location. Please refer to Page 2 for details

Coordinate System: UTM NAD 83 Zone 10 N

PHOTO LOG



Start Point of Grid F-21



Middle View of Grid F-21



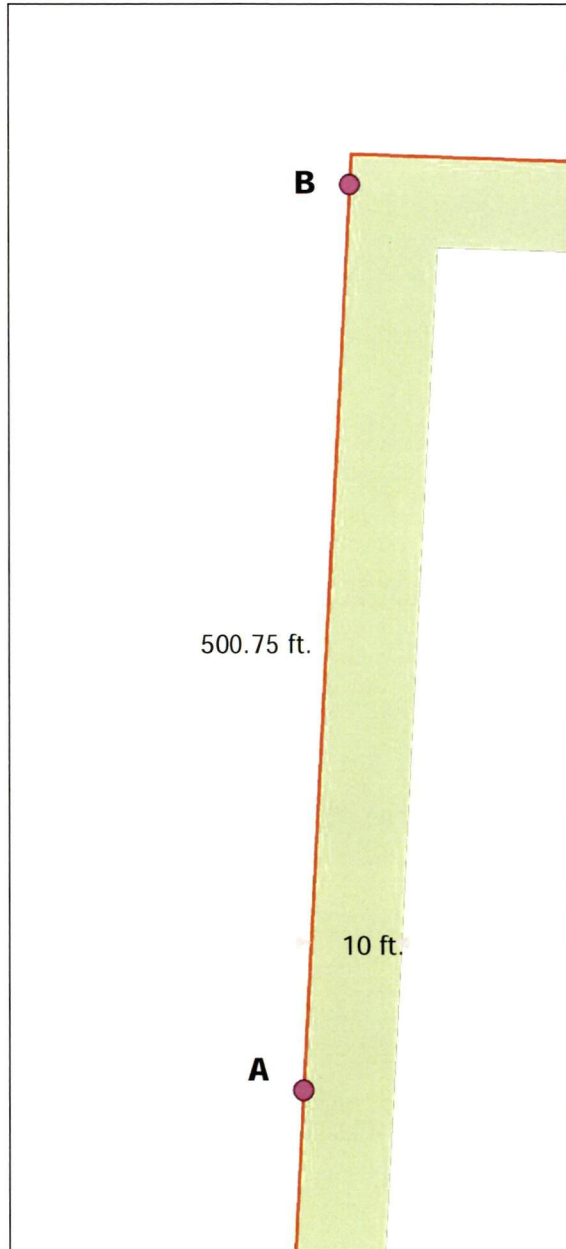

Middle View of Grid F-21



End Point View of Grid F-21

GRID DATA FIELD LOG – F-22

Project:	Camp Bonneville Conservation & Restoration Project, Vancouver, WA		
Prime Contract No:	W8128F-06-2-0160	MKM Project No:	05-35-0032
Task:	8161 – Perimeter/CITA Fence	Grid No.	F-22
Date Completed:	01/10/07	Surveyed Area:	5,007.5 sq. ft.
Team Number:	3	UXO Supervisor:	John Clifford



GPS Coordinates		
	Northing	Easting
A	544839	5060857
B	544842	5061010
C		
D		
E		

Legend	
	Perimeter/CITA Fence
	10ft Clearance Area
	Selected Grid
	Intersection Point between Grid Boundary and Perimeter/CITA Fence
10 -	Item Number – Location. Please refer to Page 2 for details

Coordinate System: UTM NAD 83 Zone 10 N

PHOTO LOG



Start Point of Grid F-22



Excess Fence Posts in Grid F-22



Middle View of Grid F-22

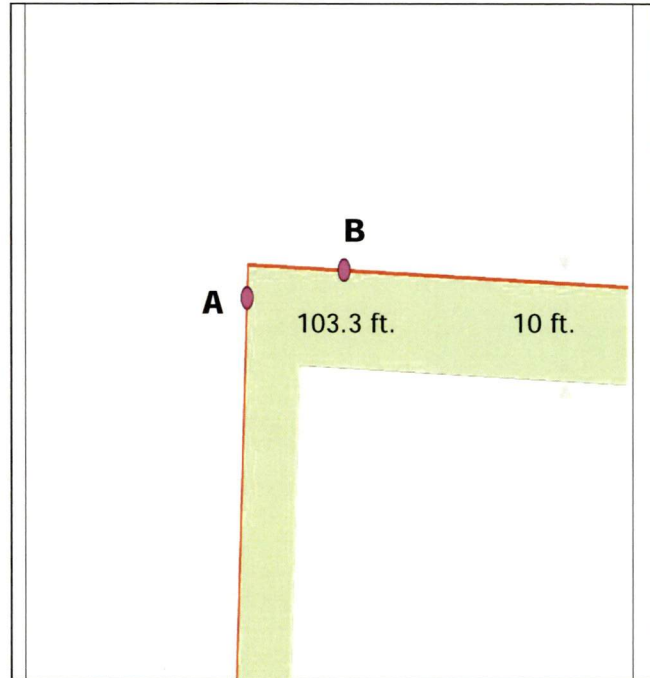
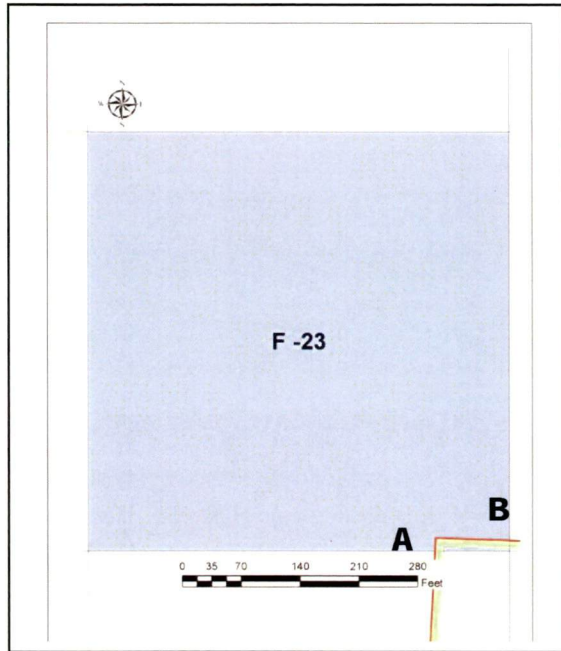


End Point View of Grid F-22



GRID DATA FIELD LOG – F-23

Project:	Camp Bonneville Conservation & Restoration Project, Vancouver, WA		
Prime Contract No:	W8128F-06-2-0160	MKM Project No:	05-35-0032
Task:	8161 – Perimeter/CITA Fence	Grid No.	F-23
Date Completed:	01/10/07	Surveyed Area:	1,033.3 sq. ft.
Team Number:	4	UXO Supervisor:	Lloyd George



GPS Coordinates		
	Northing	Easting
A	544842	5061010
B	544869	5061015
C		
D		
E		

Legend	
	Perimeter/CITA Fence
	10ft Clearance Area
	Selected Grid
	Intersection Point between Grid Boundary and Perimeter/CITA Fence
10 - ★	Item Number – Location. Please refer to Page 2 for details

Coordinate System: UTM NAD 83 Zone 10 N



GRID DATA FIELD LOG – F-23

Project:	Camp Bonneville Conservation & Restoration Project, Vancouver, WA		
Prime Contract No:	W8128F-06-2-0160	MKM Project No:	05-35-0032
Task:	8161 – Perimeter/CITA Fence	Grid No.	F-23
Date Completed:	01/10/07	Surveyed Area:	1,033.3 sq. ft.
Team Number:	4	UXO Supervisor:	Lloyd George

Item #	Item Description	Photo #	N Coordinate	E Coordinate	Move/BIP	Disposition
None Found						

Comments	
None	

Summary	
Total Number of Fuzed items	0
Number of Unfuzed items	0
Munitions Debris	0
Other Scrap	0

Photo Log	
Photo ID	Photo Description
	See Page 3

Surface Clearance accomplished by: Lloyd W George

PHOTO LOG



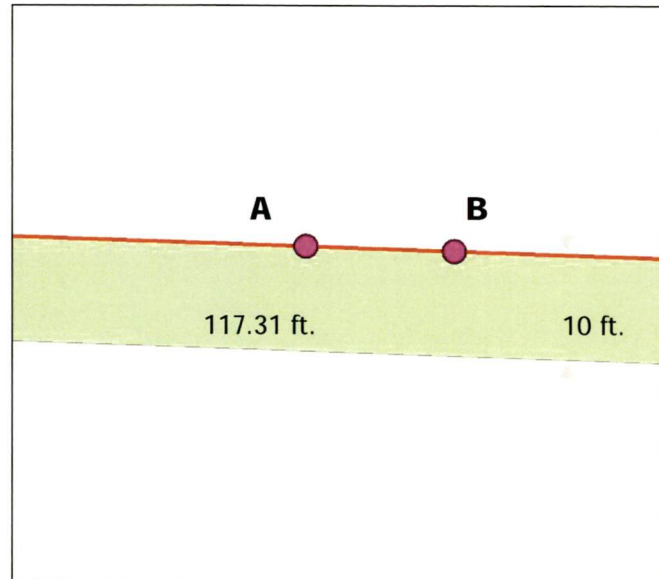
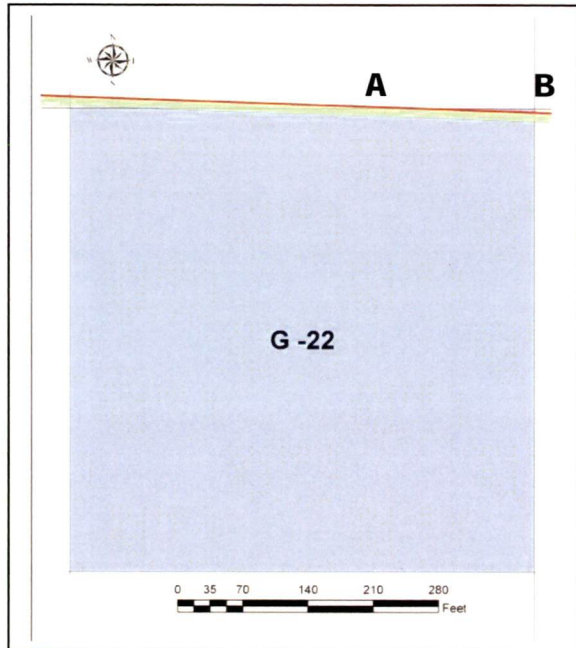
Start Point of Grid F-23



End Point of Grid F-23

GRID DATA FIELD LOG – G-22

Project:	Camp Bonneville Conservation & Restoration Project, Vancouver, WA		
Prime Contract No:	W8128F-06-2-0160	MKM Project No:	05-35-0032
Task:	8161 - Perimeter/CITA Fence	Grid No.	G-22
Date Completed:	01/10/07	Surveyed Area:	1,173.1 sq. ft
Team Number:	4	UXO Supervisor:	Lloyd George



GPS Coordinates		
	Northing	Easting
A	545000	5061015
B	545021	5061015
C		
D		
E		

Legend	
	Perimeter/CITA Fence
	10ft Clearance Area
	Selected Grid
	Intersection Point between Grid Boundary and Perimeter/CITA Fence
10 -	Item Number – Location. Please refer to Page 2 for details

Coordinate System: UTM NAD 83 Zone 10 N



GRID DATA FIELD LOG – G-22

Project:	Camp Bonneville Conservation & Restoration Project, Vancouver, WA		
Prime Contract No:	W8128F-06-2-0160	MKM Project No:	05-35-0032
Task:	8161 - Perimeter/CITA Fence	Grid No.	G-22
Date Completed:	01/10/07	Surveyed Area:	1,173.1 sq. ft
Team Number:	4	UXO Supervisor:	Lloyd George

Item #	Item Description	Photo #	N Coordinate	E Coordinate	Move/BIP	Disposition
None Found						

Comments
None

Summary	
Total Number of Fuzed items	0
Number of Unfuzed items	0
Munitions Debris	0
Other Scrap	0

Photo Log	
Photo ID	Photo Description
	See Page 3

Surface Clearance accomplished by: 

PHOTO LOG



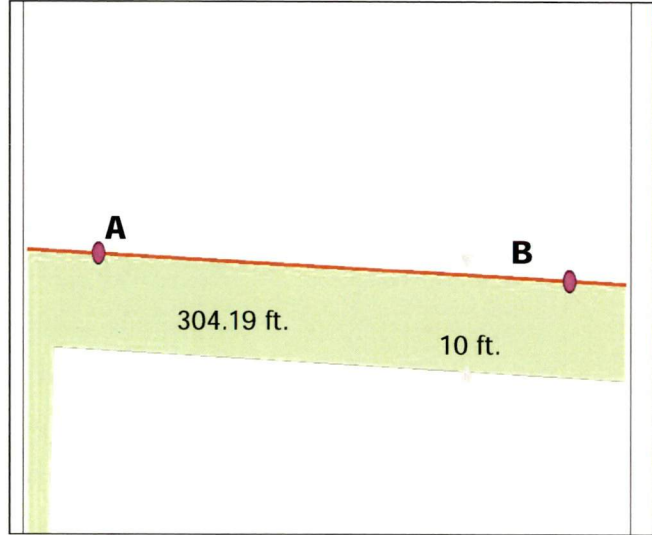
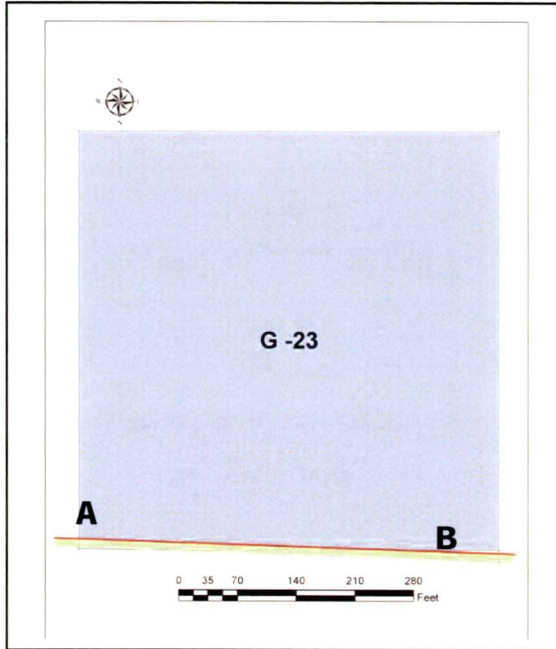
Start Point of Grid G-22



End Point in Grid G-22

GRID DATA FIELD LOG – G-23

Project:	Camp Bonneville Conservation & Restoration Project, Vancouver, WA		
Prime Contract No:	W8128F-06-2-0160	MKM Project No:	05-35-0032
Task:	8161 - Perimeter/CITA Fence	Grid No.	G-23
Date Completed:	01/10/07	Surveyed Area:	3,041.9 sq. ft.
Team Number:	4	UXO Supervisor:	Lloyd George



GPS Coordinates		
	Northing	Easting
A	544869	5061015
B	545000	5061015
C		
D		
E		

Legend	
	Perimeter/CITA Fence
	10ft Clearance Area
	Selected Grid
	Intersection Point between Grid Boundary and Perimeter/CITA Fence
10 -	Item Number – Location. Please refer to Page 2 for details

Coordinate System: UTM NAD 83 Zone 10 N



GRID DATA FIELD LOG – G-23

Project:	Camp Bonneville Conservation & Restoration Project, Vancouver, WA		
Prime Contract No:	W8128F-06-2-0160	MKM Project No:	05-35-0032
Task:	8161 - Perimeter/CITA Fence	Grid No.	G-23
Date Completed:	01/10/07	Surveyed Area:	3,041.9 sq. ft.
Team Number:	4	UXO Supervisor:	Lloyd George

Item #	Item Description	Photo #	N Coordinate	E Coordinate	Move/BIP	Disposition
None Found						

Comments	
None	

Summary	
Total Number of Fuzed items	0
Number of Unfuzed items	0
Munitions Debris	0
Other Scrap	0

Photo Log	
Photo ID	Photo Description
	See Page 3

Surface Clearance accomplished by: Lloyd W. George

PHOTO LOG



Barb Wire in Grid G-23



Pipe in Grid G-23



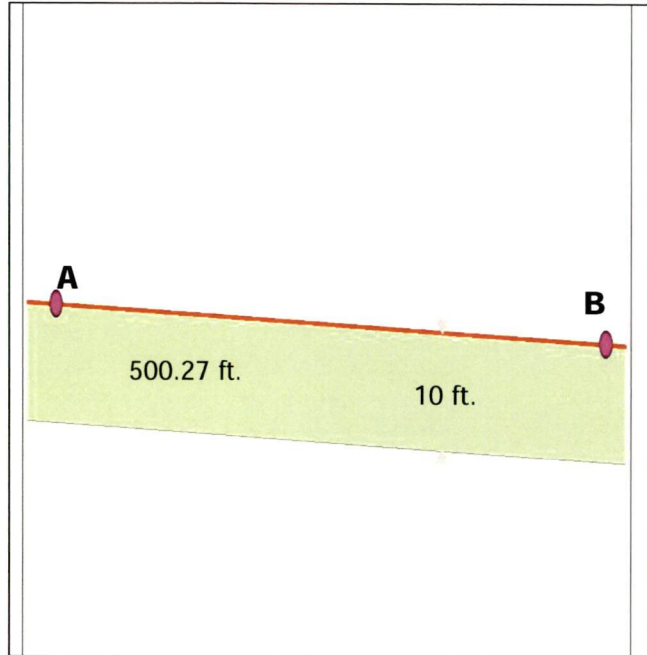

West View of Grid G-23



Barb Wire in Grid G-23

GRID DATA FIELD LOG – H-22

Project:	Camp Bonneville Conservation & Restoration Project, Vancouver, WA		
Prime Contract No:	W8128F-06-2-0160	MKM Project No:	05-35-0032
Task:	8161 - Perimeter/CITA Fence	Grid No.	H-22
Date Completed:	01/10/07	Surveyed Area:	5,002.7 sq. ft.
Team Number:	4	UXO Supervisor:	Lloyd George



GPS Coordinates		
	Northing	Easting
A	545021	5061015
B	545173	5061014
C		
D		
E		

Legend	
	Perimeter/CITA Fence
	10ft Clearance Area
	Selected Grid
	Intersection Point between Grid Boundary and Perimeter/CITA Fence
10 -	Item Number – Location. Please refer to Page 2 for details

Coordinate System: UTM NAD 83 Zone 10 N



GRID DATA FIELD LOG – H-22

Project:	Camp Bonneville Conservation & Restoration Project, Vancouver, WA		
Prime Contract No:	W8128F-06-2-0160	MKM Project No:	05-35-0032
Task:	8161 - Perimeter/CITA Fence	Grid No.	H-22
Date Completed:	01/10/07	Surveyed Area:	5,002.7 sq. ft.
Team Number:	4	UXO Supervisor:	Lloyd George

Item #	Item Description	Photo #	N Coordinate	E Coordinate	Move/BIP	Disposition
None Found						


Comments
None

Summary	
Total Number of Fuzed items	0
Number of Unfuzed items	0
Munitions Debris	0
Other Scrap	0

Photo Log	
Photo ID	Photo Description
	See Page 3

Surface Clearance accomplished by: Lloyd W. George

PHOTO LOG



Start Point of Grid H-22



East View of Middle of Grid H-22



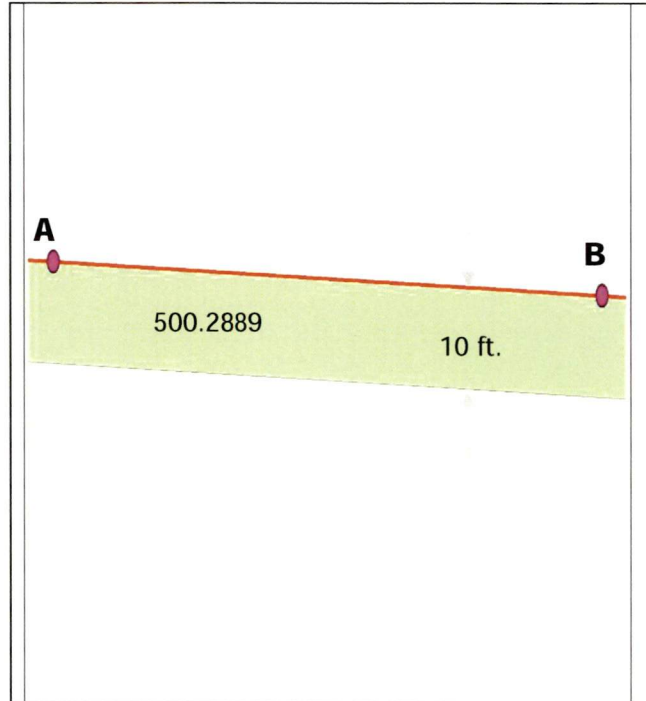
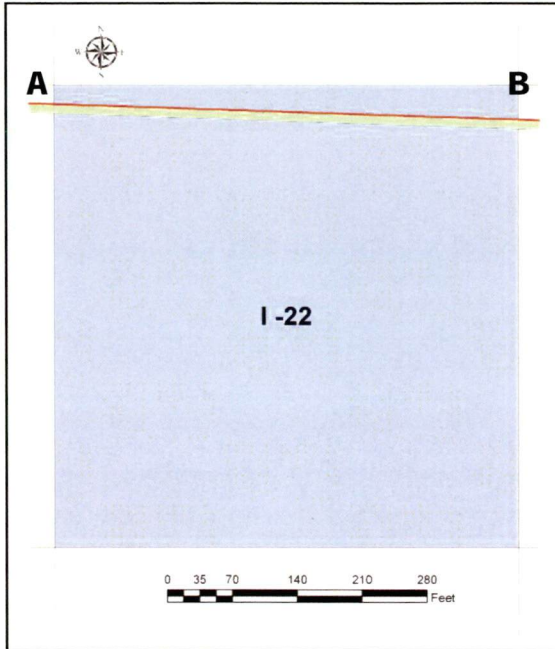
West View of Grid H-22



End Point in Grid H-22

GRID DATA FIELD LOG – I-22

Project:	Camp Bonneville Conservation & Restoration Project, Vancouver, WA		
Prime Contract No:	W8128F-06-2-0160	MKM Project No:	05-35-0032
Task:	8161 - Perimeter/CITA Fence	Grid No.	I-22
Date Completed:	01/09/07	Surveyed Area:	5,002.889 sq. ft
Team Number:	4	UXO Supervisor:	Lloyd George



GPS Coordinates		
	Northing	Easting
A	545173	5061014
B	545326	5061015
C		
D		
E		

Legend	
	Perimeter/CITA Fence
	10ft Clearance Area
	Selected Grid
	Intersection Point between Grid Boundary and Perimeter/CITA Fence
10 -	Item Number – Location. Please refer to Page 2 for details

Coordinate System: UTM NAD 83 Zone 10 N



GRID DATA FIELD LOG – I-22

Project:	Camp Bonneville Conservation & Restoration Project, Vancouver, WA		
Prime Contract No:	W8128F-06-2-0160	MKM Project No:	05-35-0032
Task:	8161 - Perimeter/CITA Fence	Grid No.	I-22
Date Completed:	01/09/07	Surveyed Area:	5,002.889 sq. ft
Team Number:	4	UXO Supervisor:	Lloyd George

Item #	Item Description	Photo #	N Coordinate	E Coordinate	Move/BIP	Disposition
None Found						

Comments
None

Summary	
Total Number of Fuzed items	0
Number of Unfuzed items	0
Munitions Debris	0
Other Scrap	0

Photo Log	
Photo ID	Photo Description
	See Page 3

Surface Clearance accomplished by: Lloyd W. George

PHOTO LOG




Start Point of Grid I-22



Middle View of Grid I-22



Middle View of Grid I-22

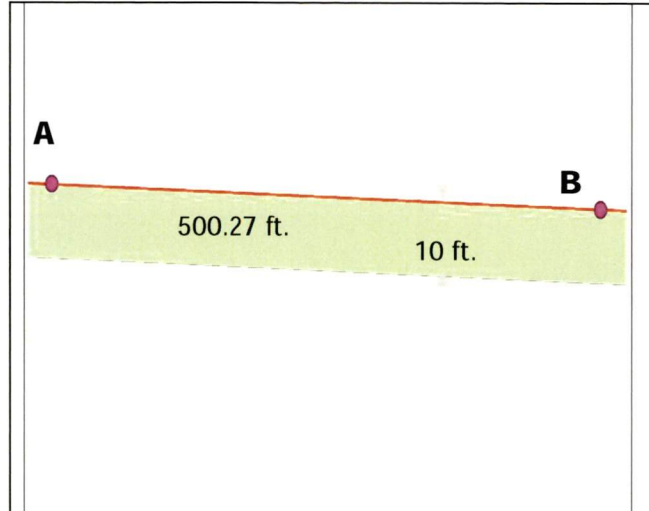



End Point of Grid I-22



GRID DATA FIELD LOG – J-22

Project:	Camp Bonneville Conservation & Restoration Project, Vancouver, WA		
Prime Contract No:	W8128F-06-2-0160	MKM Project No:	05-35-0032
Task:	8161 – Perimeter/CITA Fence	Grid No.	J-22
Date Completed:	01/10/07	Surveyed Area:	5,002.7 sq. ft.
Team Number:	4	UXO Supervisor:	Lloyd George



GPS Coordinates		
	Northing	Easting
A	545326	5061014
B	545478	6061014
C		
D		
E		

Legend	
	Perimeter/CITA Fence
	10ft Clearance Area
	Selected Grid
	Intersection Point between Grid Boundary and Perimeter/CITA Fence
10 - ☆	Item Number – Location. Please refer to Page 2 for details

Coordinate System: UTM NAD 83 Zone 10 N



GRID DATA FIELD LOG – J-22

Project:	Camp Bonneville Conservation & Restoration Project, Vancouver, WA		
Prime Contract No:	W8128F-06-2-0160	MKM Project No:	05-35-0032
Task:	8161 – Perimeter/CITA Fence	Grid No.	J-22
Date Completed:	01/10/07	Surveyed Area:	5,002.7 sq. ft.
Team Number:	4	UXO Supervisor:	Lloyd George

Item #	Item Description	Photo #	N Coordinate	E Coordinate	Move/BIP	Disposition
None Found						

Comments
None

Summary	
Total Number of Fuzed items	0
Number of Unfuzed items	0
Munitions Debris	0
Other Scrap	0

Photo Log	
Photo ID	Photo Description
	See Page 3

Surface Clearance accomplished by: Lloyd W. George

PHOTO LOG



Start Point of Grid J-22



Middle View of Grid J-22



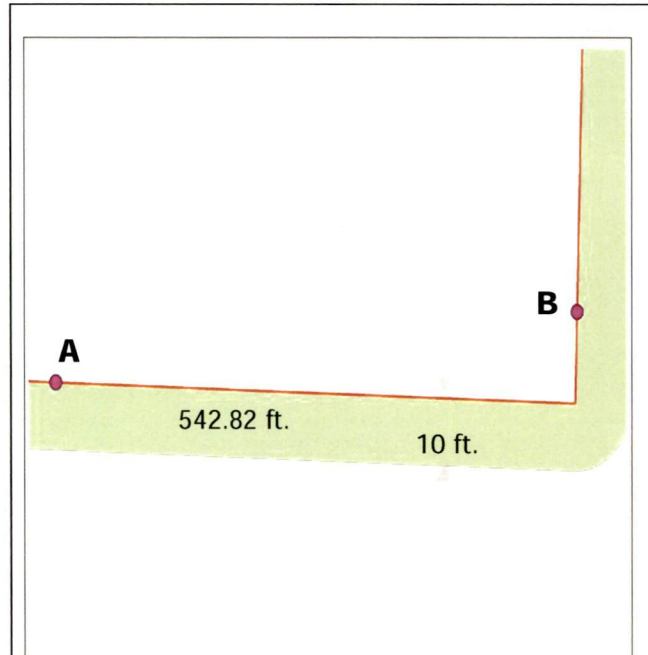
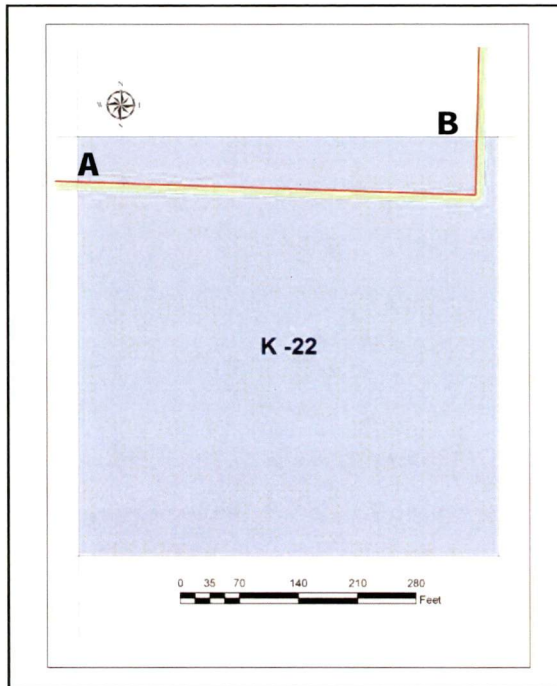
Middle View of Grid J-22



End Point of Grid J-22

GRID DATA FIELD LOG – K-22

Project:	Camp Bonneville Conservation & Restoration Project, Vancouver, WA		
Prime Contract No:	W8128F-06-2-0160	MKM Project No:	05-35-0032
Task:	8161 – Perimeter/CITA Fence	Grid No.	K-22
Date Completed:	01/10/07	Surveyed Area:	5,428.2 sq. ft.
Team Number:	4	UXO Supervisor:	Lloyd George



GPS Coordinates		
	Northing	Easting
A	545478	5061014
B	545622	5061034
C		
D		
E		

Legend	
	Perimeter/CITA Fence
	10ft Clearance Area
	Selected Grid
	Intersection Point between Grid Boundary and Perimeter/CITA Fence
10 -	Item Number – Location. Please refer to Page 2 for details

Coordinate System: UTM NAD 83 Zone 10 N



GRID DATA FIELD LOG – K-22

Project:	Camp Bonneville Conservation & Restoration Project, Vancouver, WA		
Prime Contract No:	W8128F-06-2-0160	MKM Project No:	05-35-0032
Task:	8161 – Perimeter/CITA Fence	Grid No.	K-22
Date Completed:	01/10/07	Surveyed Area:	5,428.2 sq. ft.
Team Number:	4	UXO Supervisor:	Lloyd George

Item #	Item Description	Photo #	N Coordinate	E Coordinate	Move/BIP	Disposition
None Found						

Comments
None

Summary	
Total Number of Fuzed items	0
Number of Unfuzed items	0
Munitions Debris	0
Other Scrap	0

Photo Log	
Photo ID	Photo Description
	See Page 3

Surface Clearance accomplished by: Lloyd W. George

PHOTO LOG



Start Point of Grid K-22



Middle View of Grid K-22



End Point of Grid K-22

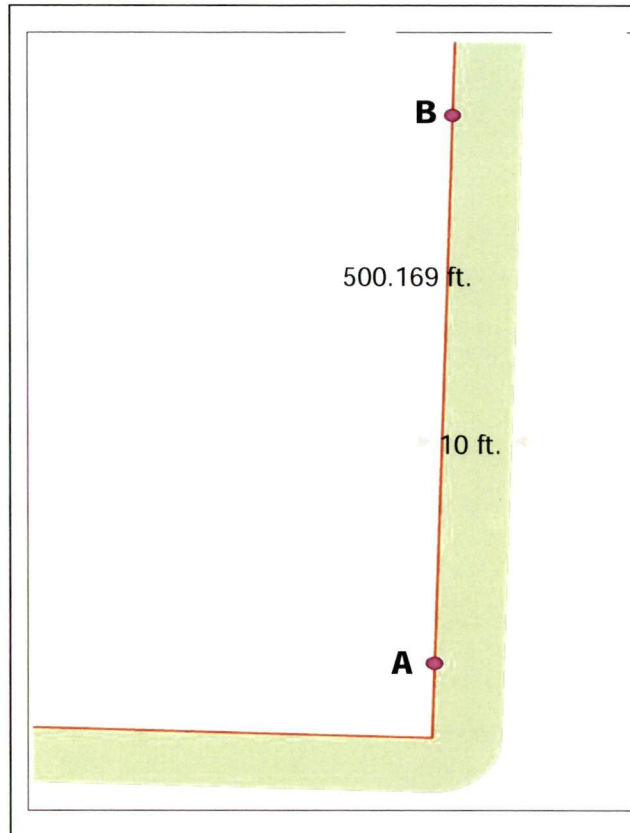
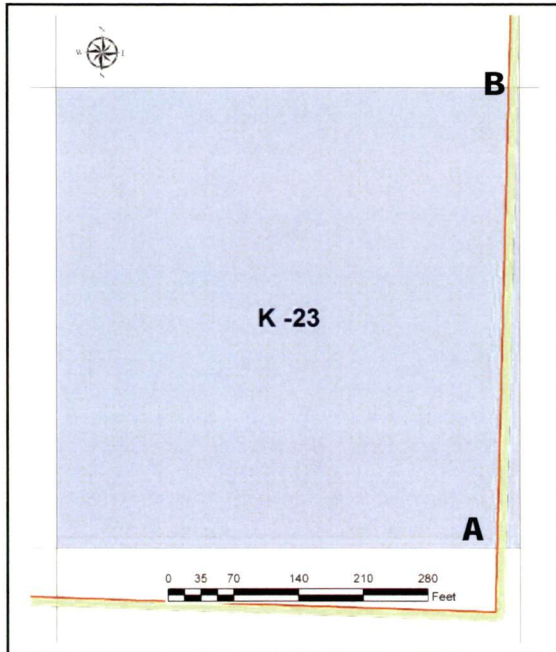


Middle View of Grid K-22



GRID DATA FIELD LOG – K-23

Project:	Camp Bonneville Conservation & Restoration Project, Vancouver, WA		
Prime Contract No:	W8128F-06-2-0160	MKM Project No:	05-35-0032
Task:	8161 – Perimeter/CITA Fence	Grid No.	K-23
Date Completed:	01/10/07	Surveyed Area:	5,001.69 sq. ft.
Team Number:	4	UXO Supervisor:	Lloyd George



GPS Coordinates		
	Northing	Easting
A	545622	5061034
B	545622	5061187
C		
D		
E		

Legend	
	Perimeter/CITA Fence
	10ft Clearance Area
	Selected Grid
	Intersection Point between Grid Boundary and Perimeter/CITA Fence
	Item Number – Location. Please refer to Page 2 for details

Coordinate System: UTM NAD 83 Zone 10 N



GRID DATA FIELD LOG – K-23

Project:	Camp Bonneville Conservation & Restoration Project, Vancouver, WA		
Prime Contract No:	W8128F-06-2-0160	MKM Project No:	05-35-0032
Task:	8161 – Perimeter/CITA Fence	Grid No.	K-23
Date Completed:	01/10/07	Surveyed Area:	5,001.69 sq. ft.
Team Number:	4	UXO Supervisor:	Lloyd George

Item #	Item Description	Photo #	N Coordinate	E Coordinate	Move/BIP	Disposition
None Found						

Comments

None

Summary

Total Number of Fuzed items	0
Number of Unfuzed items	0
Munitions Debris	0
Other Scrap	0

Photo Log

Photo ID	Photo Description
	See Page 3

Surface Clearance accomplished by: _____

PHOTO LOG



Start Point of Grid K-23



Middle View of Grid K-23



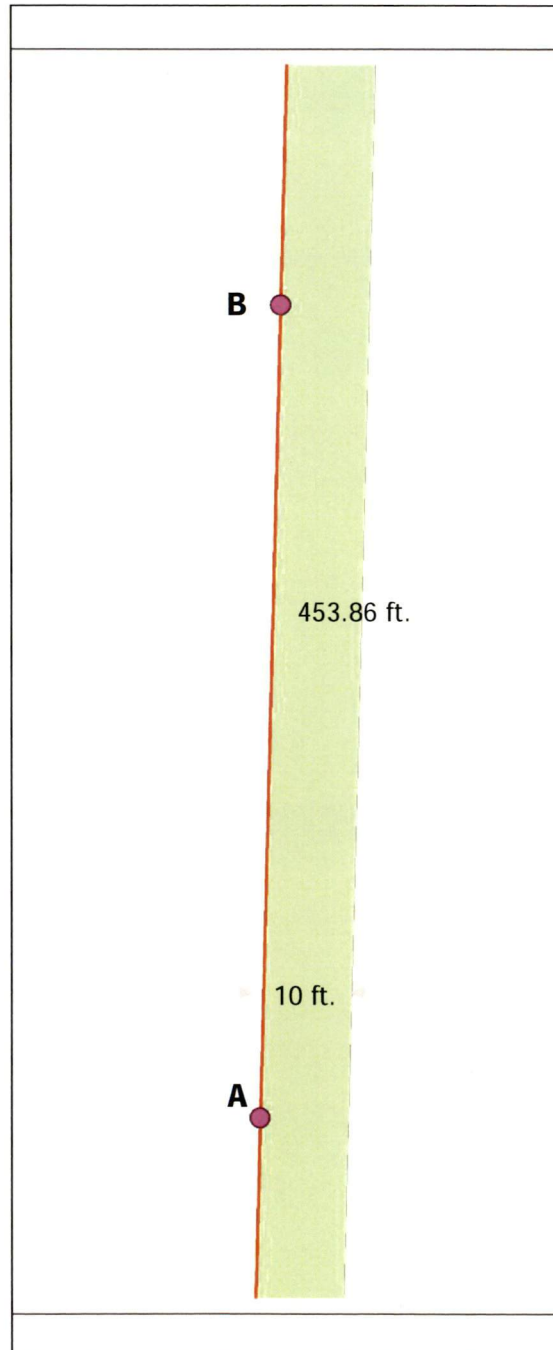
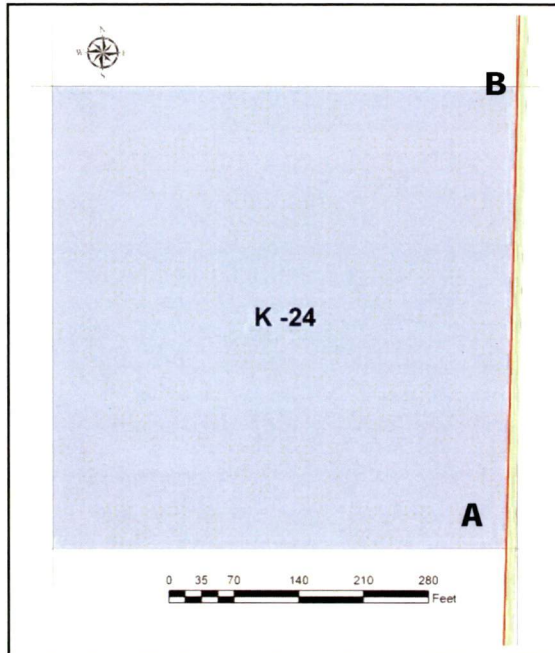
Middle View of Grid K-23



End Point of Grid K-23

GRID DATA FIELD LOG – K-24

Project:	Camp Bonneville Conservation & Restoration Project, Vancouver, WA		
Prime Contract No:	W8128F-06-2-0160	MKM Project No:	05-35-0032
Task:	8161 – Perimeter/CITA Fence	Grid No.	K-24
Date Completed:	01/10/07	Surveyed Area:	4,538.6 sq. ft.
Team Number:	4	UXO Supervisor:	Lloyd George



GPS Coordinates		
	Northing	Easting
A	545622	5061187
B	545621	5061339
C		
D		
E		

Legend	
	Perimeter/CITA Fence
	10ft Clearance Area
	Selected Grid
	Intersection Point between Grid Boundary and Perimeter/CITA Fence
	Item Number – Location. Please refer to Page 2 for details



GRID DATA FIELD LOG – K-24

Project:	Camp Bonneville Conservation & Restoration Project, Vancouver, WA		
Prime Contract No:	W8128F-06-2-0160	MKM Project No:	05-35-0032
Task:	8161 – Perimeter/CITA Fence	Grid No.	K-24
Date Completed:	01/10/07	Surveyed Area:	4,538.6 sq. ft.
Team Number:	4	UXO Supervisor:	Lloyd George

Item #	Item Description	Photo #	N Coordinate	E Coordinate	Move/BIP	Disposition
None Found						

Comments
None

Summary	
Total Number of Fuzed items	0
Number of Unfuzed items	0
Munitions Debris	0
Other Scrap	0

Photo Log	
Photo ID	Photo Description
	See Page 3

Surface Clearance accomplished by: Lloyd W. George

PHOTO LOG



Start Point of Grid K-24



Middle View of Grid K-24



Middle View of Grid K-24

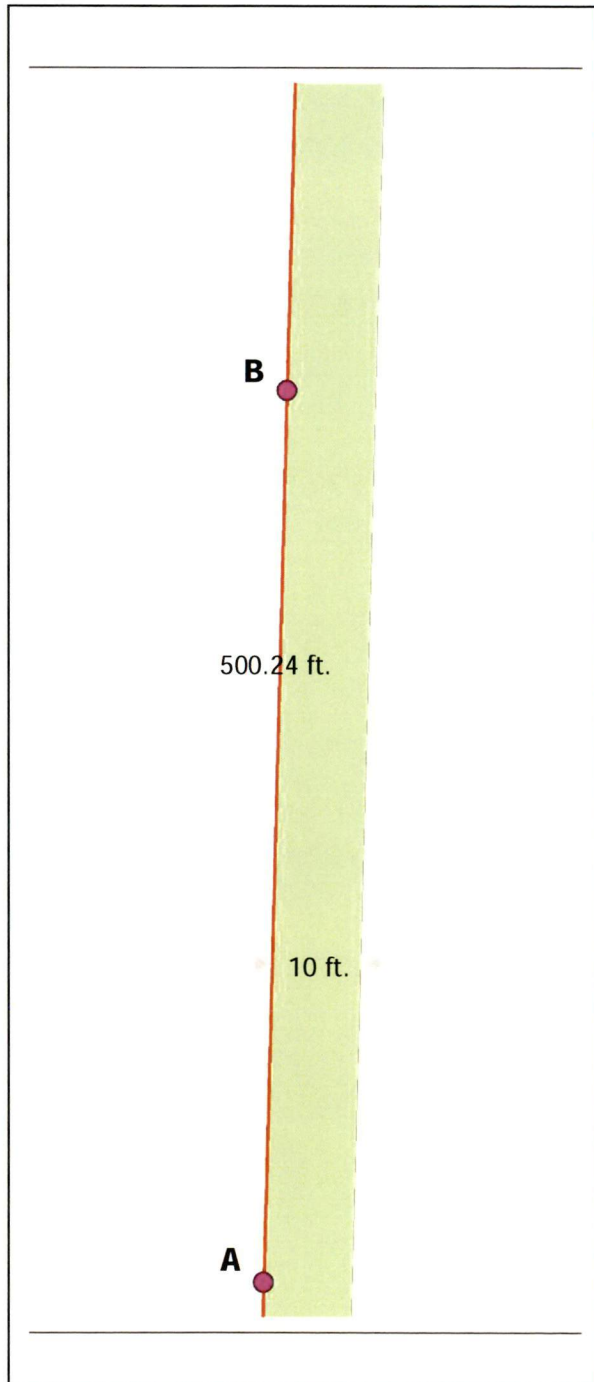
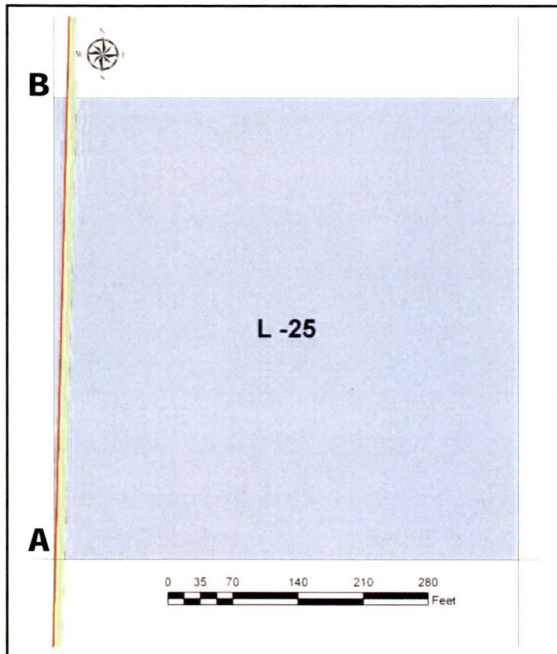


End Point of Grid K-24



GRID DATA FIELD LOG – L-25

Project:	Camp Bonneville Conservation & Restoration Project, Vancouver, WA		
Prime Contract No:	W8128F-06-2-0160	MKM Project No:	05-35-0032
Task:	8161 – Perimeter/CITA Fence	Grid No.	L-25
Date Completed:	01/10/07	Surveyed Area:	5,002.4 sq. ft.
Team Number:	4	UXO Supervisor:	Lloyd George



GPS Coordinates		
	Northing	Easting
A	545621	5061326
B	545620	5061492
C		
D		
E		

Legend	
	Perimeter/CITA Fence
	10ft Clearance Area
	Selected Grid
	Intersection Point between Grid Boundary and Perimeter/CITA Fence
10 -	Item Number – Location. Please refer to Page 2 for details

Coordinate System: UTM NAD 83 Zone 10 N



GRID DATA FIELD LOG – L-25

Project:	Camp Bonneville Conservation & Restoration Project, Vancouver, WA		
Prime Contract No:	W8128F-06-2-0160	MKM Project No:	05-35-0032
Task:	8161 – Perimeter/CITA Fence	Grid No.	L-25
Date Completed:	01/10/07	Surveyed Area:	5,002.4 sq. ft.
Team Number:	4	UXO Supervisor:	Lloyd George

Item #	Item Description	Photo #	N Coordinate	E Coordinate	Move/BIP	Disposition
None						

Comments
None

Summary	
Total Number of Fuzed items	0
Number of Unfuzed items	0
Munitions Debris	0
Other Scrap	0

Photo Log	
Photo ID	Photo Description
	See Page 3

Surface Clearance accomplished by: Lloyd W. George