





PHOTO LOG



Start point of Grid G-22



Collapsed fence



Middle View of Grid G-22



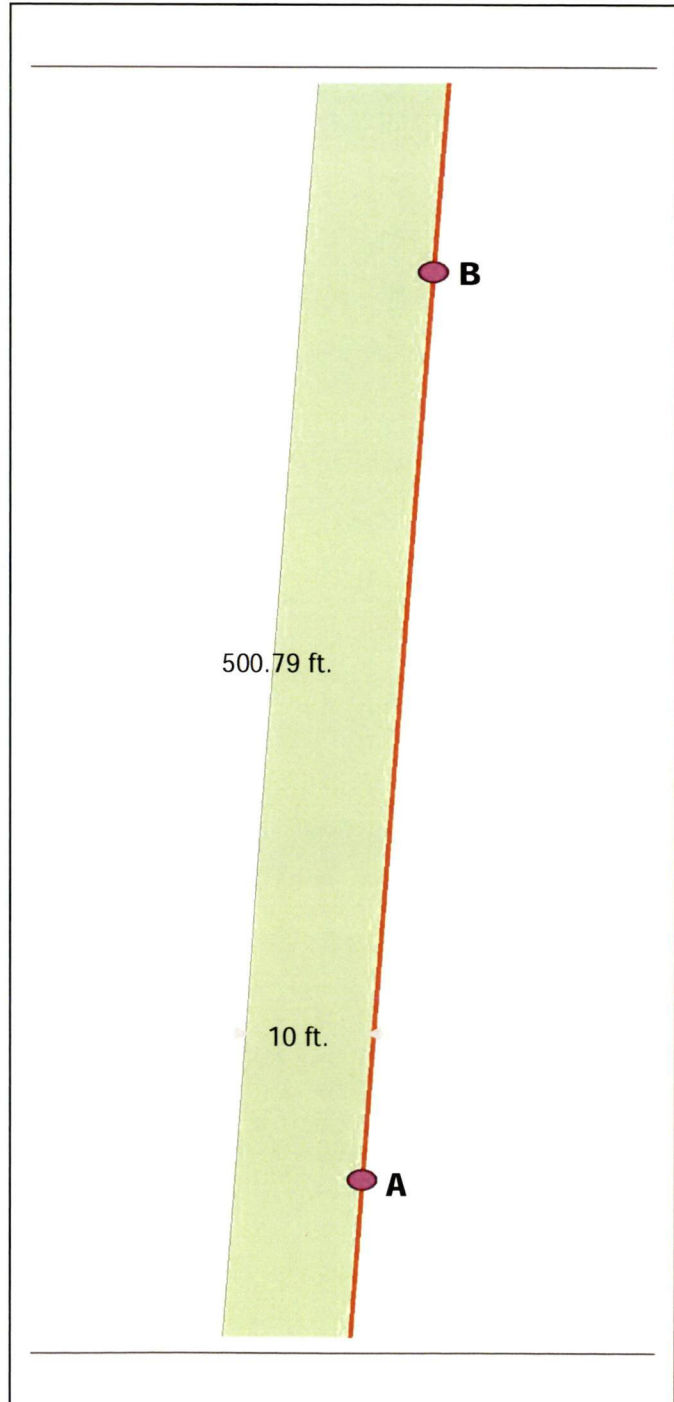
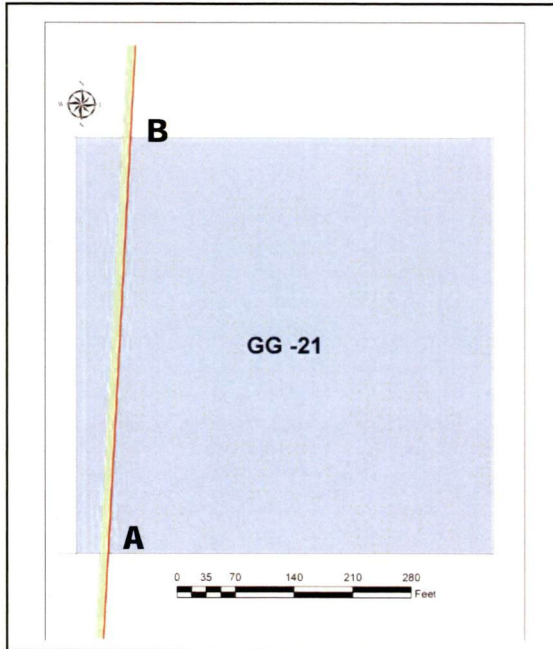
End point of Grid G-22





**GRID DATA FIELD LOG – GG-21**

<b>Project:</b>	Camp Bonneville Conservation & Restoration Project, Vancouver, WA		
<b>Prime Contract No:</b>	W8128F-06-2-0160	<b>MKM Project No:</b>	05-35-0032
<b>Task:</b>	8161 – Perimeter/CITA Fence	<b>Grid No.</b>	GG-21
<b>Date Completed:</b>	01/12/07	<b>Surveyed Area:</b>	5,007.9 sq. ft.
<b>Team Number:</b>	3	<b>UXO Supervisor:</b>	John Clifford



GPS Coordinates		
	Northing	Easting
<b>A</b>	548852	5060984
<b>B</b>	548849	5060831
<b>C</b>		
<b>D</b>		
<b>E</b>		

Legend	
	Perimeter/CITA Fence
	10ft Clearance Area
	Selected Grid
	Intersection Point between Grid Boundary and Perimeter/CITA Fence
	Item Number – Location. Please refer to Page 2 for details

Coordinate System: UTM NAD 83 Zone 10 N







PHOTO LOG



**Middle View of Grid GG-21**



**Middle View of Grid GG-21**



**Start Point of Grid GG-21**

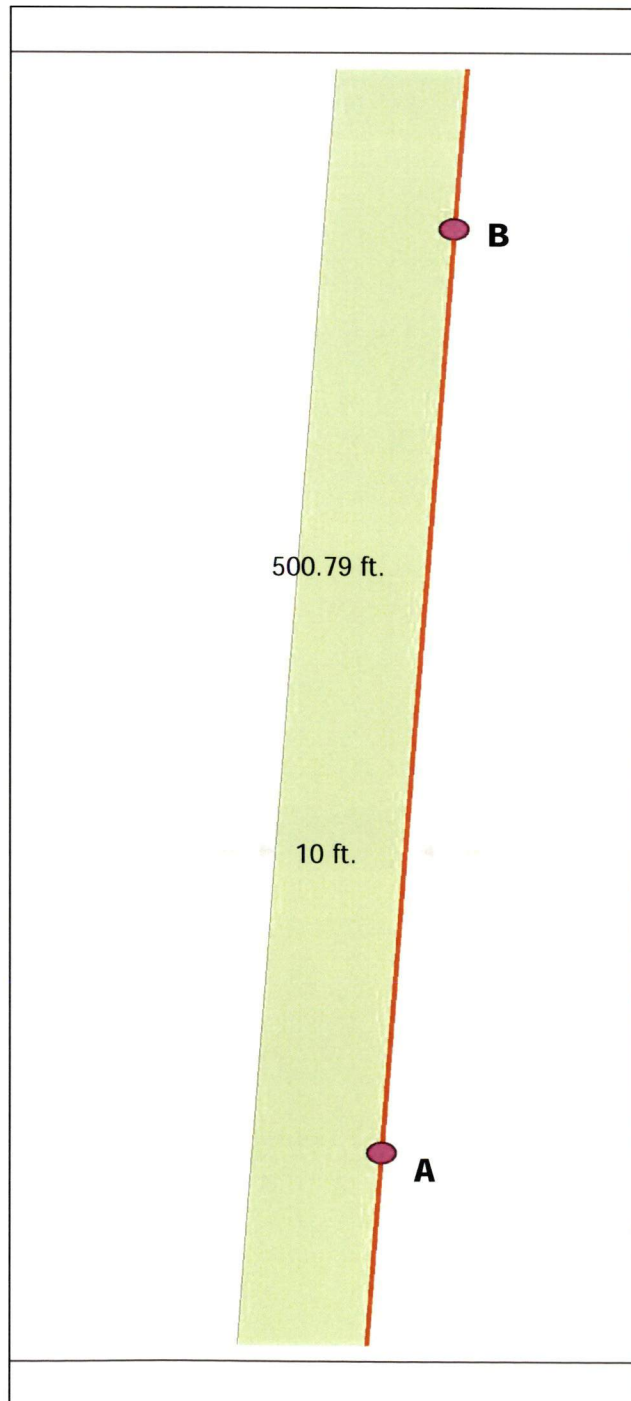
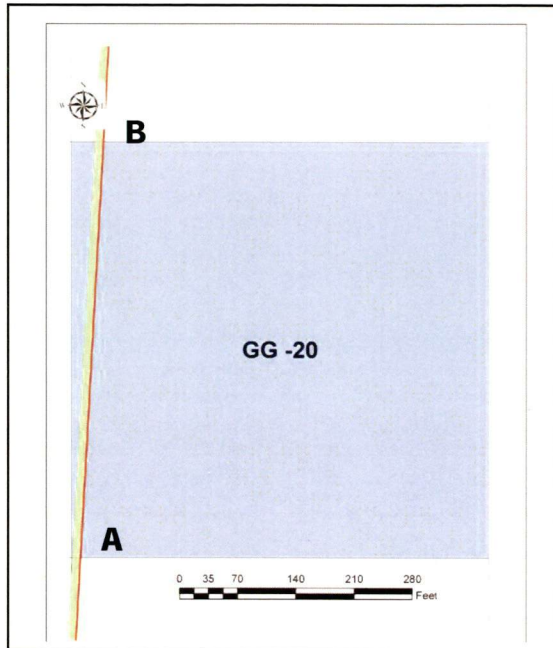


**End Point of Grid GG-21**



### GRID DATA FIELD LOG – GG-20

<b>Project:</b>	Camp Bonneville Conservation & Restoration Project, Vancouver, WA		
<b>Prime Contract No:</b>	W8128F-06-2-0160	<b>MKM Project No:</b>	05-35-0032
<b>Task:</b>	8161 – Perimeter/CITA Fence	<b>Grid No.</b>	GG-20
<b>Date Completed:</b>	01/12/07	<b>Surveyed Area:</b>	5,007.9 sq. ft.
<b>Team Number:</b>	3	<b>UXO Supervisor:</b>	John Clifford



GPS Coordinates		
	Northing	Easting
<b>A</b>	548849	5060831
<b>B</b>	548845	5060679
<b>C</b>		
<b>D</b>		
<b>E</b>		

Legend	
	Perimeter/CITA Fence
	10ft Clearance Area
	Selected Grid
	Intersection Point between Grid Boundary and Perimeter/CITA Fence
10 -	Item Number – Location. Please refer to Page 2 for details

Coordinate System: UTM NAD 83 Zone 10 N







PHOTO LOG



**Start Point of Grid GG-20**



**Middle View of Grid GG-20**



**Middle View of Grid GG-20**



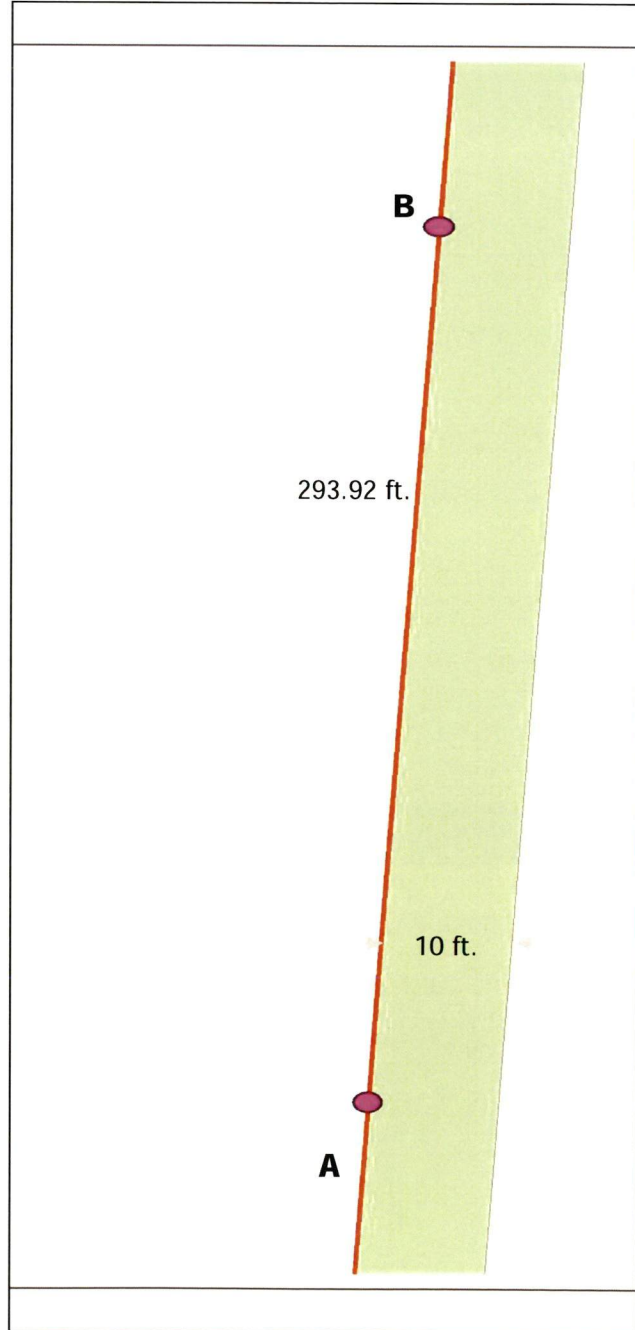
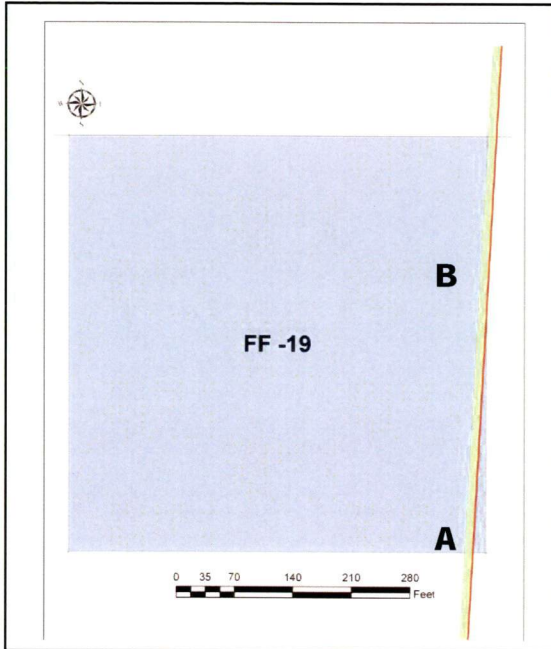
**End Point of Grid GG-20**





### GRID DATA FIELD LOG –FF-19

<b>Project:</b>	Camp Bonneville Conservation & Restoration Project, Vancouver, WA		
<b>Prime Contract No:</b>	W8128F-06-2-0160	<b>MKM Project No:</b>	05-35-0032
<b>Task:</b>	8161 – Perimeter/CITA Fence	<b>Grid No.</b>	FF-19
<b>Date Completed:</b>	01/12/07	<b>Surveyed Area:</b>	2,939.2 sq. ft.
<b>Team Number:</b>	3	<b>UXO Supervisor:</b>	John Clifford



GPS Coordinates		
	Northing	Easting
<b>A</b>	548844	5060617
<b>B</b>	548842	5060526
<b>C</b>		
<b>D</b>		
<b>E</b>		

Legend	
	Perimeter/CITA Fence
	10ft Clearance Area
	Selected Grid
	Intersection Point between Grid Boundary and Perimeter/CITA Fence
<b>10 - ☆</b>	Item Number – Location. Please refer to Page 2 for details

Coordinate System: UTM NAD 83 Zone 10 N





PHOTO LOG



**Start point of Grid FF-19**



**Middle View of Grid FF-19**



**Middle View of Grid FF-19**



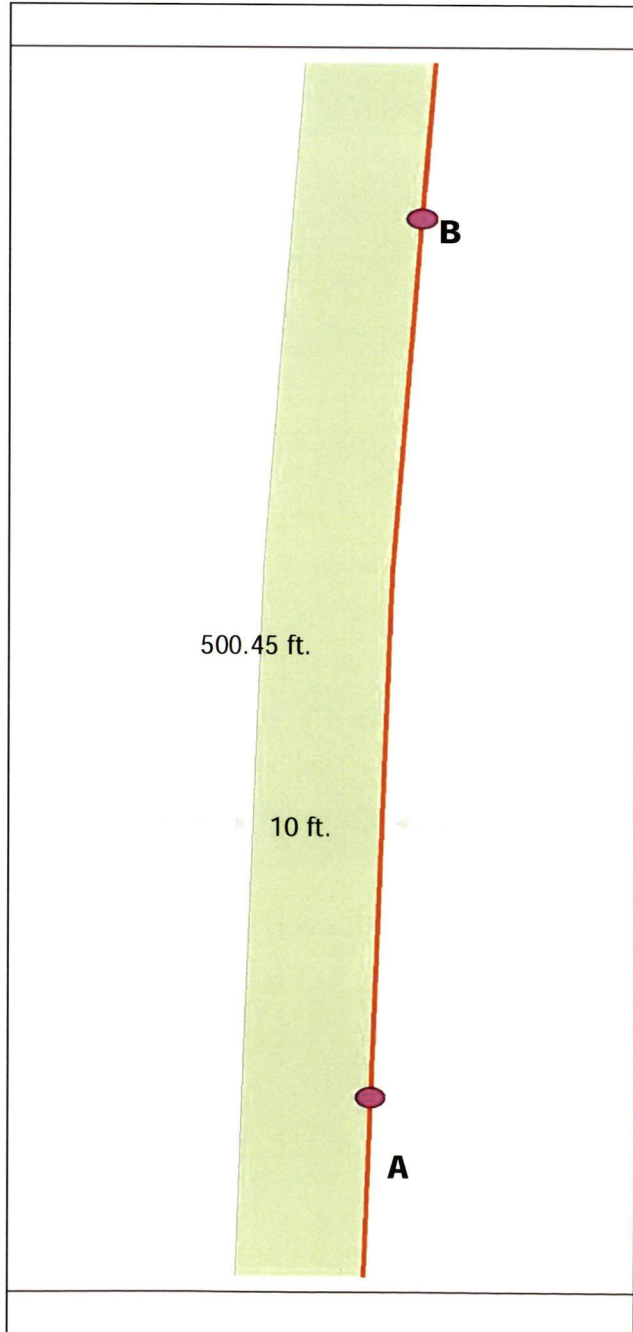
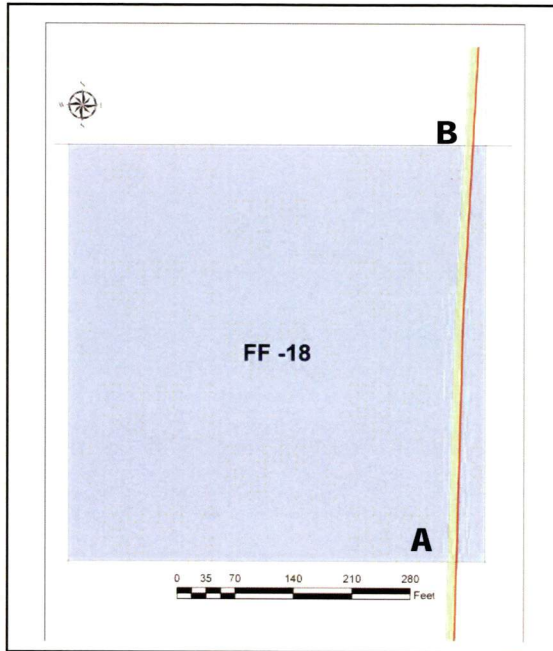
**End point of Grid FF-19**





### GRID DATA FIELD LOG –FF-18

<b>Project:</b>	Camp Bonneville Conservation & Restoration Project, Vancouver, WA		
<b>Prime Contract No:</b>	W8128F-06-2-0160	<b>MKM Project No:</b>	05-35-0032
<b>Task:</b>	8161 – Perimeter/CITA Fence	<b>Grid No.</b>	FF-18
<b>Date Completed:</b>	01/12/07	<b>Surveyed Area:</b>	5,004.5 sq. ft.
<b>Team Number:</b>	3	<b>UXO Supervisor:</b>	John Clifford



GPS Coordinates		
	Northing	Easting
<b>A</b>	548842	5060526
<b>B</b>	548841	5060374
<b>C</b>		
<b>D</b>		
<b>E</b>		

Legend	
	Perimeter/CITA Fence
	10ft Clearance Area
	Selected Grid
	Intersection Point between Grid Boundary and Perimeter/CITA Fence
10 -	Item Number – Location. Please refer to Page 2 for details

Coordinate System: UTM NAD 83 Zone 10 N





**GRID DATA FIELD LOG – FF-18**

<b>Project:</b>	Camp Bonneville Conservation & Restoration Project, Vancouver, WA		
<b>Prime Contract No:</b>	W8128F-06-2-0160	<b>MKM Project No:</b>	05-35-0032
<b>Task:</b>	8161 – Perimeter/CITA Fence	<b>Grid No.</b>	FF-18
<b>Date Completed:</b>	01/12/07	<b>Surveyed Area:</b>	5,004.5 sq. ft.
<b>Team Number:</b>	2	<b>UXO Supervisor:</b>	John Clifford

Item #	Item Description	Photo #	N Coordinate	E Coordinate	Move/BIP	Disposition
None Found						

Comments	
None	

Summary	
Total Number of Fuzed items	0
Number of Unfuzed items	0
Munitions Debris	0
Other Scrap	0

Photo Log	
Photo ID	Photo Description
	See Page 3

Surface Clearance accomplished by:   *John Clifford*



**PHOTO LOG**



**Start Point of Grid FF-18**



**Middle View of Grid FF-18**



**Middle View of Grid FF-18**

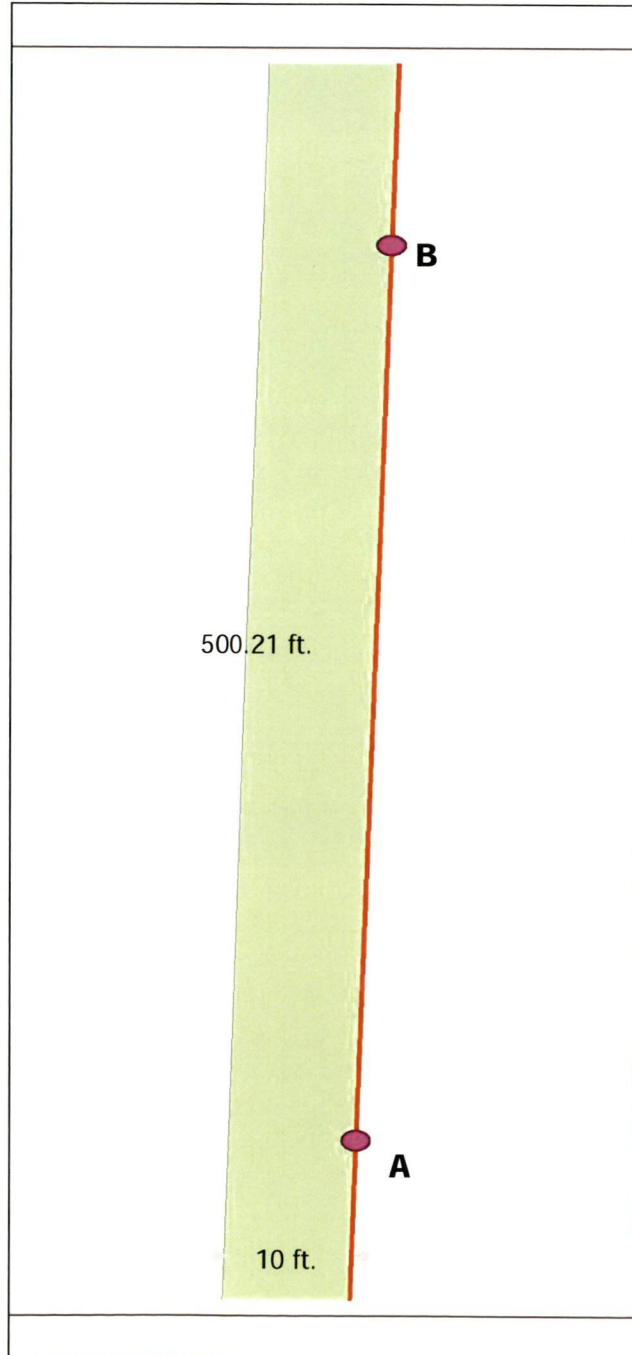
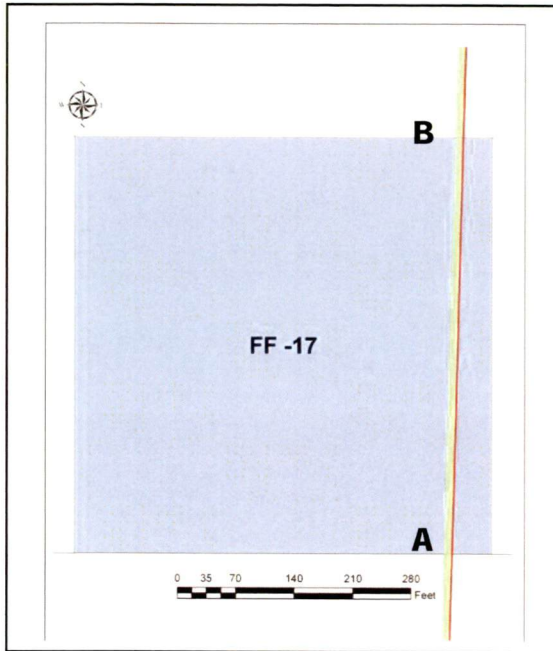


**End Point of Grid FF-18**



### GRID DATA FIELD LOG –FF-17

<b>Project:</b>	Camp Bonneville Conservation & Restoration Project, Vancouver, WA		
<b>Prime Contract No:</b>	W8128F-06-2-0160	<b>MKM Project No:</b>	05-35-0032
<b>Task:</b>	8161 - Perimeter/CITA Fence	<b>Grid No.</b>	FF-17
<b>Date Completed:</b>	01/12/07	<b>Surveyed Area:</b>	5,002.1 sq. ft.
<b>Team Number:</b>	3	<b>UXO Supervisor:</b>	John Clifford



GPS Coordinates		
	Northing	Easting
<b>A</b>	548841	5060374
<b>B</b>	548842	5060222
<b>C</b>		
<b>D</b>		
<b>E</b>		

Legend	
	Perimeter/CITA Fence
	10ft Clearance Area
	Selected Grid
	Intersection Point between Grid Boundary and Perimeter/CITA Fence
10 -	Item Number – Location. Please refer to Page 2 for details

Coordinate System: UTM NAD 83 Zone 10 N







PHOTO LOG



**Start Point of Grid FF-17**



**Middle View of Grid FF-17 (Log across fence)**



**Middle View of Grid FF-17**

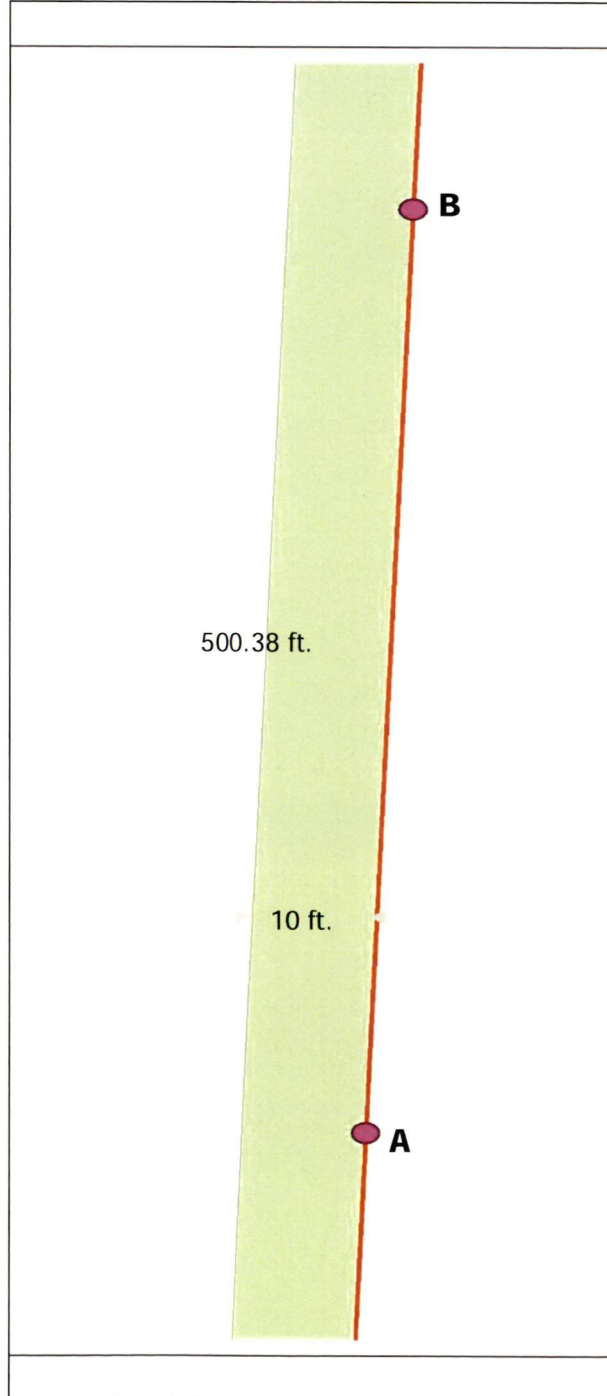
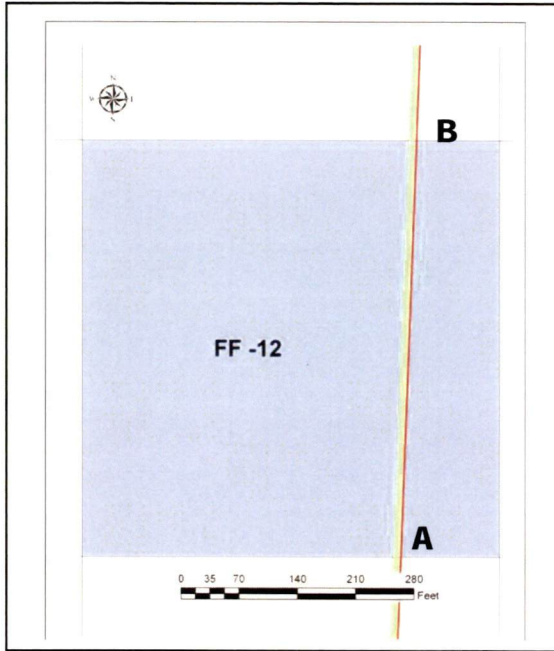


**End Point of Grid FF-17**



### GRID DATA FIELD LOG –FF-12

<b>Project:</b>	Camp Bonneville Conservation & Restoration Project, Vancouver, WA		
<b>Prime Contract No:</b>	W8128F-06-2-0160	<b>MKM Project No:</b>	05-35-0032
<b>Task:</b>	8161 – Perimeter/CITA Fence	<b>Grid No.</b>	FF-12
<b>Date Completed:</b>	01/12/07	<b>Surveyed Area:</b>	5,003.8 sq. ft.
<b>Team Number:</b>	3	<b>UXO Supervisor:</b>	John Clifford



GPS Coordinates		
	Northing	Easting
<b>A</b>	548845	5059612
<b>B</b>	548845	5059460
<b>C</b>		
<b>D</b>		
<b>E</b>		

Legend	
	Perimeter/CITA Fence
	10ft Clearance Area
	Selected Grid
	Intersection Point between Grid Boundary and Perimeter/CITA Fence
10 -	Item Number – Location. Please refer to Page 2 for details

Coordinate System: UTM NAD 83 Zone 10 N





**PHOTO LOG**



**Start point of Grid FF-12**



**Middle View of Grid FF-12**



**Middle View of Grid FF-12 (Log and Debris over fence)**


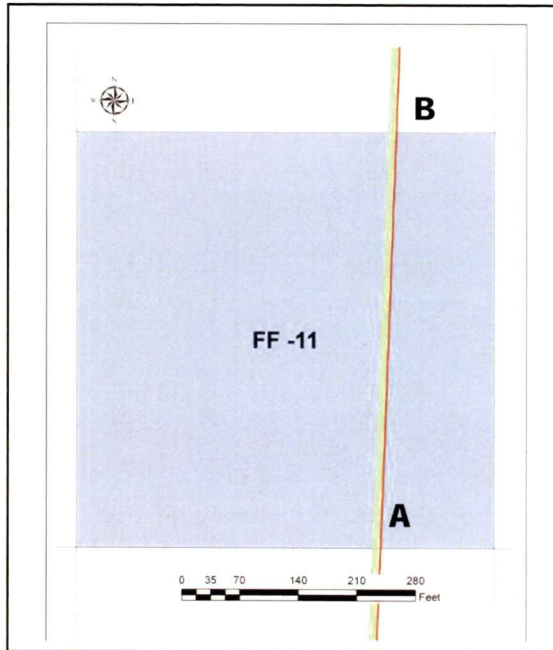


**End Point of Grid FF-12**



### GRID DATA FIELD LOG –FF-11

<b>Project:</b>	Camp Bonneville Conservation & Restoration Project, Vancouver, WA		
<b>Prime Contract No:</b>	W8128F-06-2-0160	<b>MKM Project No:</b>	05-35-0032
<b>Task:</b>	8161 – Perimeter/CITA Fence	<b>Grid No.</b>	FF-11
<b>Date Completed:</b>	01/12/07	<b>Surveyed Area:</b>	5,003.7 sq. ft.
<b>Team Number:</b>	3	<b>UXO Supervisor:</b>	John Clifford



GPS Coordinates		
	Northing	Easting
<b>A</b>	548845	5059460
<b>B</b>	548844	5059307
<b>C</b>		
<b>D</b>		
<b>E</b>		

Legend	
	Perimeter/CITA Fence
	10ft Clearance Area
	Selected Grid
	Intersection Point between Grid Boundary and Perimeter/CITA Fence
10 -	Item Number – Location. Please refer to Page 2 for details

Coordinate System: UTM NAD 83 Zone 10 N







PHOTO LOG



**Start point of Grid FF-11**



**Middle View of Grid FF-11 (Fence T-stakes & wire)**



**Middle View of Grid FF-11 (Fence T-stakes & wire)**


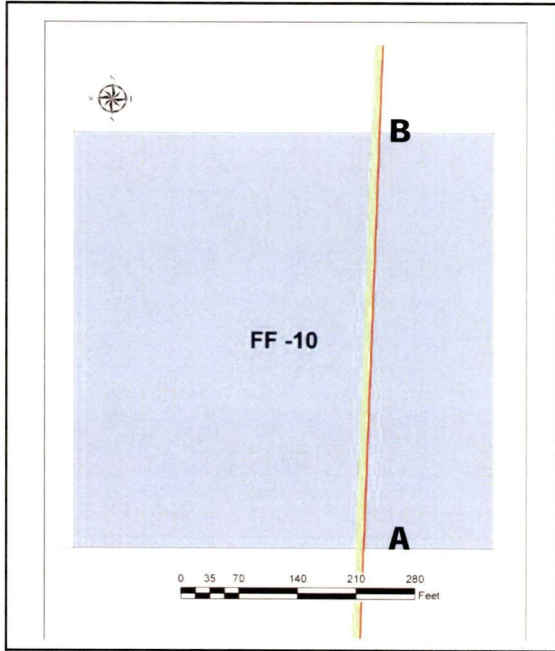


**End point of Grid FF-11**



### GRID DATA FIELD LOG – FF-10

<b>Project:</b>	Camp Bonneville Conservation & Restoration Project, Vancouver, WA		
<b>Prime Contract No:</b>	W8128F-06-2-0160	<b>MKM Project No:</b>	05-35-0032
<b>Task:</b>	8161 - Perimeter/CITA Fence	<b>Grid No.</b>	FF-10
<b>Date Completed:</b>	01/15/07	<b>Surveyed Area:</b>	5,003.7 sq. ft.
<b>Team Number:</b>	3	<b>UXO Supervisor:</b>	John Clifford



GPS Coordinates		
	Northing	Easting
<b>A</b>	548844	5059307
<b>B</b>	548843	5059155
<b>C</b>		
<b>D</b>		
<b>E</b>		

Legend	
	Perimeter/CITA Fence
	10ft Clearance Area
	Selected Grid
	Intersection Point between Grid Boundary and Perimeter/CITA Fence
10 -	Item Number – Location. Please refer to Page 2 for details

Coordinate System: UTM NAD 83 Zone 10 N





**PHOTO LOG**



**Start point of Grid FF-10**



**Middle View of Grid FF-10 (Fence T-stakes)**



**Middle View of Grid FF-10**



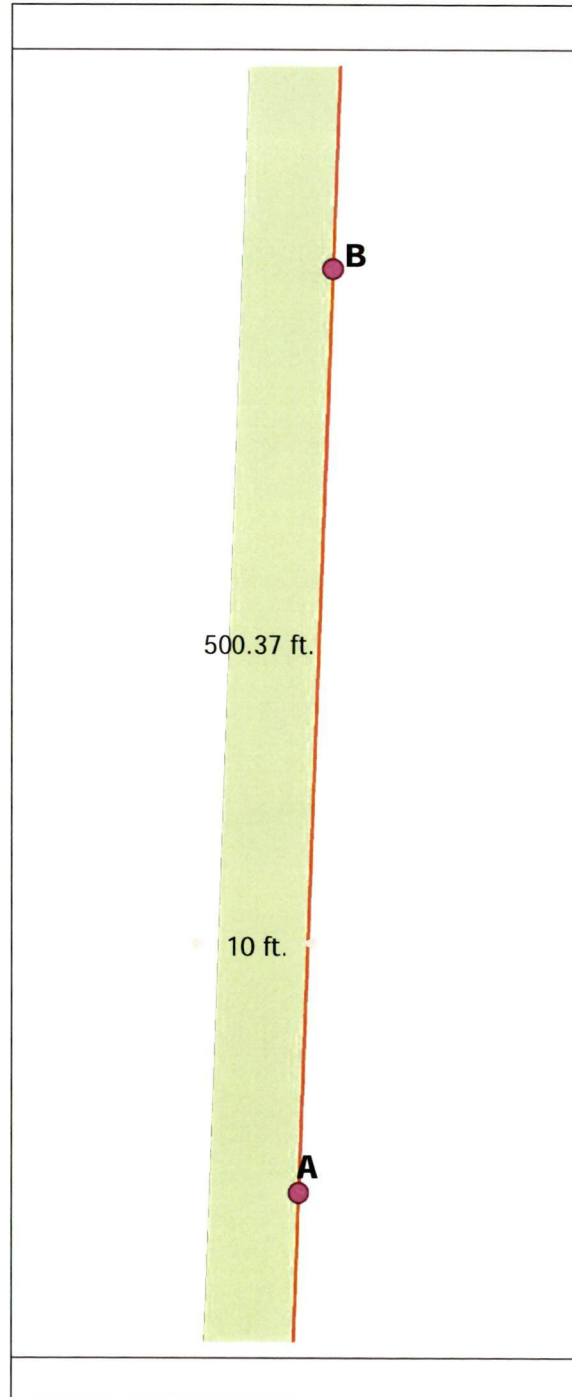
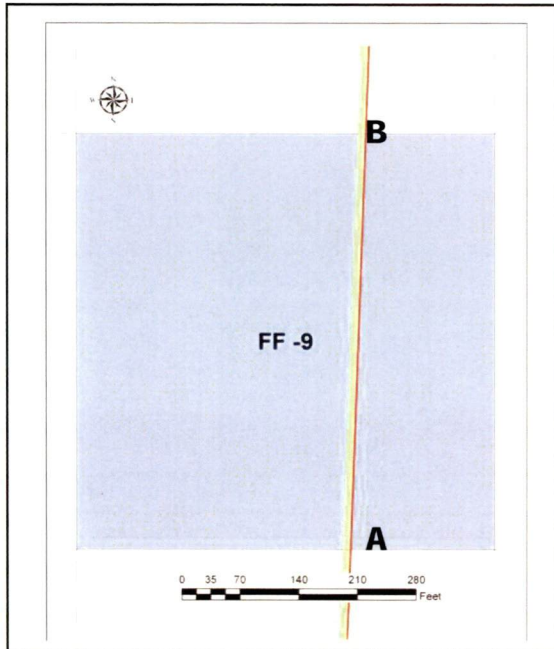
**End point of Grid FF-10**





### GRID DATA FIELD LOG – FF-9

<b>Project:</b>	Camp Bonneville Conservation & Restoration Project, Vancouver, WA		
<b>Prime Contract No:</b>	W8128F-06-2-0160	<b>MKM Project No:</b>	05-35-0032
<b>Task:</b>	8161 - Perimeter/CITA Fence	<b>Grid No.</b>	FF-9
<b>Date Completed:</b>	01/15/07	<b>Surveyed Area:</b>	5,003.7 sq. ft.
<b>Team Number:</b>	3	<b>UXO Supervisor:</b>	John Clifford



GPS Coordinates		
	Northing	Easting
<b>A</b>	548754	5058647
<b>B</b>	548841	5058697
<b>C</b>		
<b>D</b>		
<b>E</b>		

Legend	
	Perimeter/CITA Fence
	10ft Clearance Area
	Selected Grid
	Intersection Point between Grid Boundary and Perimeter/CITA Fence
	Item Number – Location. Please refer to Page 2 for details

Coordinate System: UTM NAD 83 Zone 10 N





**GRID DATA FIELD LOG – FF-9**

<b>Project:</b>	Camp Bonneville Conservation & Restoration Project, Vancouver, WA		
<b>Prime Contract No:</b>	W8128F-06-2-0160	<b>MKM Project No:</b>	05-35-0032
<b>Task:</b>	8161 - Perimeter/CITA Fence	<b>Grid No.</b>	FF-9
<b>Date Completed:</b>	01/15/07	<b>Surveyed Area:</b>	5,003.7 sq. ft.
<b>Team Number:</b>	3	<b>UXO Supervisor:</b>	John Clifford

Item #	Item Description	Photo #	N Coordinate	E Coordinate	Move/BIP	Disposition
None Found						

Comments
None

Summary	
Total Number of Fuzed items	0
Number of Unfuzed items	0
Munitions Debris	0
Other Scrap	0

Photo Log	
Photo ID	Photo Description
	See Page 3

Surface Clearance accomplished by:           *Julius OHPK*



PHOTO LOG



Start - N to S



Middle - S to N



S to N



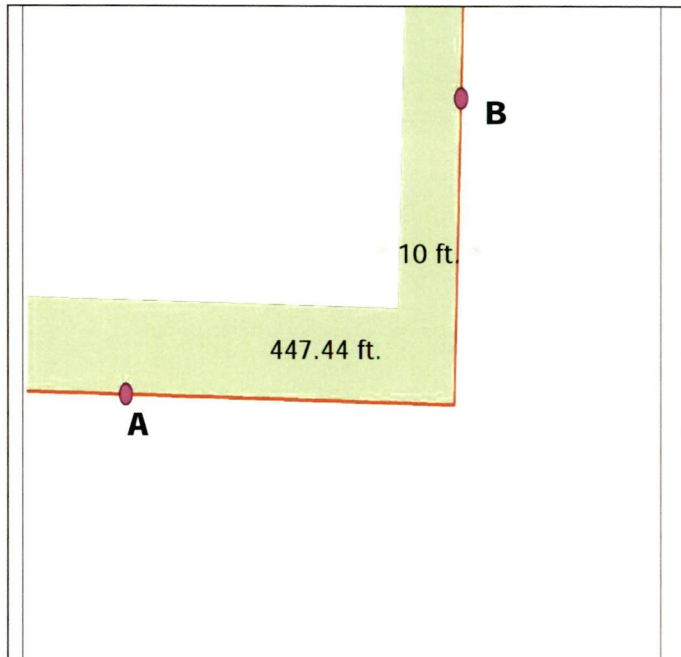
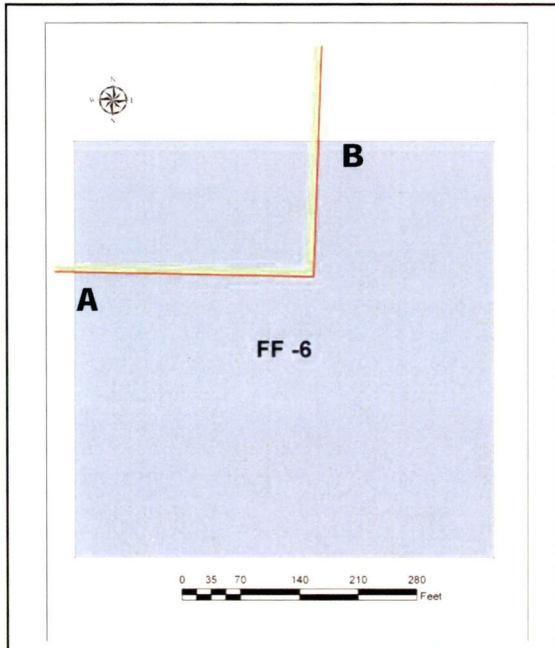
End point





**GRID DATA FIELD LOG – FF-6**

<b>Project:</b>	Camp Bonneville Conservation & Restoration Project, Vancouver, WA		
<b>Prime Contract No:</b>	W8128F-06-2-0160	<b>MKM Project No:</b>	05-35-0032
<b>Task:</b>	8161 - Perimeter/CITA Fence	<b>Grid No.</b>	FF-6
<b>Date Completed:</b>	01/15/07	<b>Surveyed Area:</b>	4,474.4 sq. ft.
<b>Team Number:</b>	3	<b>UXO Supervisor:</b>	John Clifford



<b>GPS Coordinates</b>		
	<b>Northing</b>	<b>Easting</b>
<b>A</b>	548754	5058647
<b>B</b>	548841	5058697
<b>C</b>		
<b>D</b>		
<b>E</b>		

<b>Legend</b>	
	Perimeter/CITA Fence
	10ft Clearance Area
	Selected Grid
	Intersection Point between Grid Boundary and Perimeter/CITA Fence
<b>10 - ★</b>	Item Number – Location. Please refer to Page 2 for details

Coordinate System: UTM NAD 83 Zone 10 N







**PHOTO LOG**



**S to N (start point)**



**Roll of barbed wire & stakes**



**Middle (corner posts)**

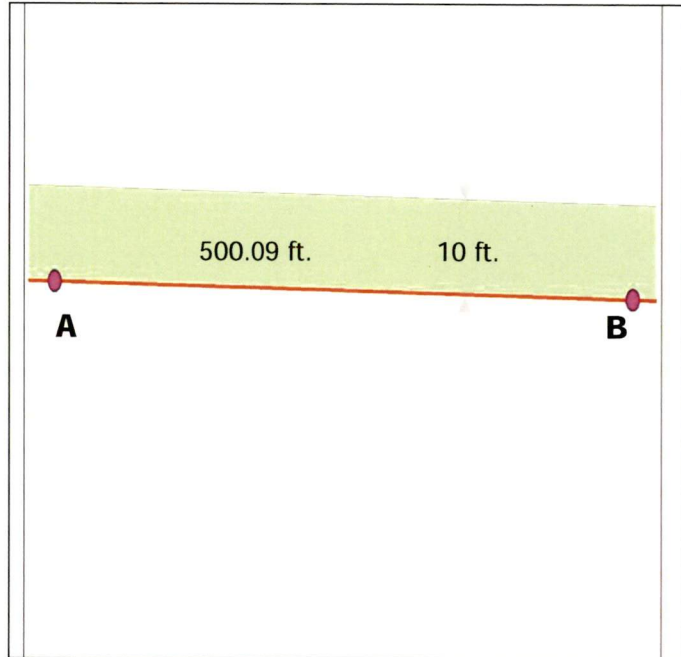



**Roll of wire & stakes**



### GRID DATA FIELD LOG – EE-6

<b>Project:</b>	Camp Bonneville Conservation & Restoration Project, Vancouver, WA		
<b>Prime Contract No:</b>	W8128F-06-2-0160	<b>MKM Project No:</b>	05-35-0032
<b>Task:</b>	8161 - Perimeter/CITA Fence	<b>Grid No.</b>	EE-6
<b>Date Completed:</b>	01/15/07	<b>Surveyed Area:</b>	5,000.9 sq. ft.
<b>Team Number:</b>	3	<b>UXO Supervisor:</b>	John Clifford



<b>GPS Coordinates</b>		
	<b>Northing</b>	<b>Easting</b>
<b>A</b>	548601	5058645
<b>B</b>	548754	5058647
<b>C</b>		
<b>D</b>		
<b>E</b>		

<b>Legend</b>	
	Perimeter/CITA Fence
	10ft Clearance Area
	Selected Grid
	Intersection Point between Grid Boundary and Perimeter/CITA Fence
10 -	Item Number – Location. Please refer to Page 2 for details

Coordinate System: UTM NAD 83 Zone 10 N





**PHOTO LOG**



**Start point of Grid EE-6**



**Collapsed fence within Grid EE-6**



**Middle View of Grid EE-6**



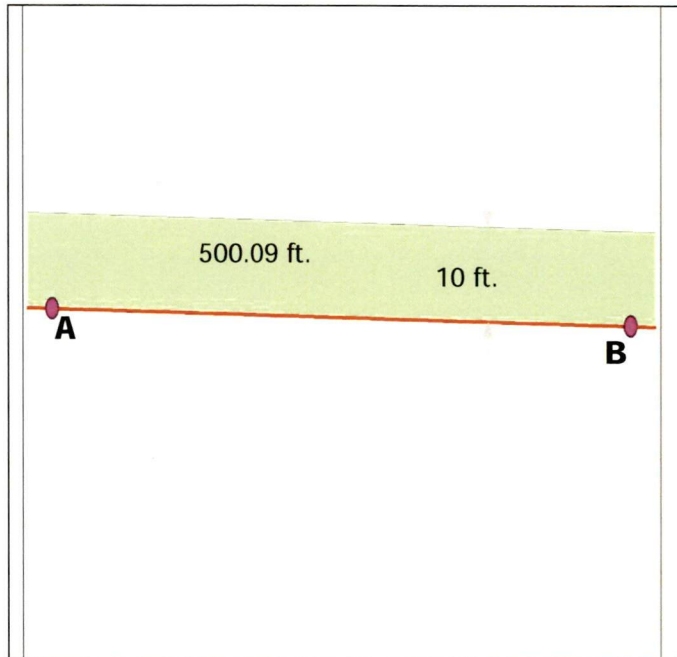

**End point of Grid EE-6**





### GRID DATA FIELD LOG – DD-6

<b>Project:</b>	Camp Bonneville Conservation & Restoration Project, Vancouver, WA		
<b>Prime Contract No:</b>	W8128F-06-2-0160	<b>MKM Project No:</b>	05-35-0032
<b>Task:</b>	8161 - Perimeter/CITA Fence	<b>Grid No.</b>	DD-6
<b>Date Completed:</b>	01/15/07	<b>Surveyed Area:</b>	5,000.9 sq. ft.
<b>Team Number:</b>	3	<b>UXO Supervisor:</b>	John Clifford



GPS Coordinates		
	Northing	Easting
<b>A</b>	548449	5058643
<b>B</b>	548601	5058645
<b>C</b>		
<b>D</b>		
<b>E</b>		

Legend	
	Perimeter/CITA Fence
	10ft Clearance Area
	Selected Grid
	Intersection Point between Grid Boundary and Perimeter/CITA Fence
10 - ☆	Item Number – Location. Please refer to Page 2 for details

Coordinate System: UTM NAD 83 Zone 10 N







PHOTO LOG



Start Point of Grid DD-6



Middle View of Grid DD-6



Middle View of Grid DD-6



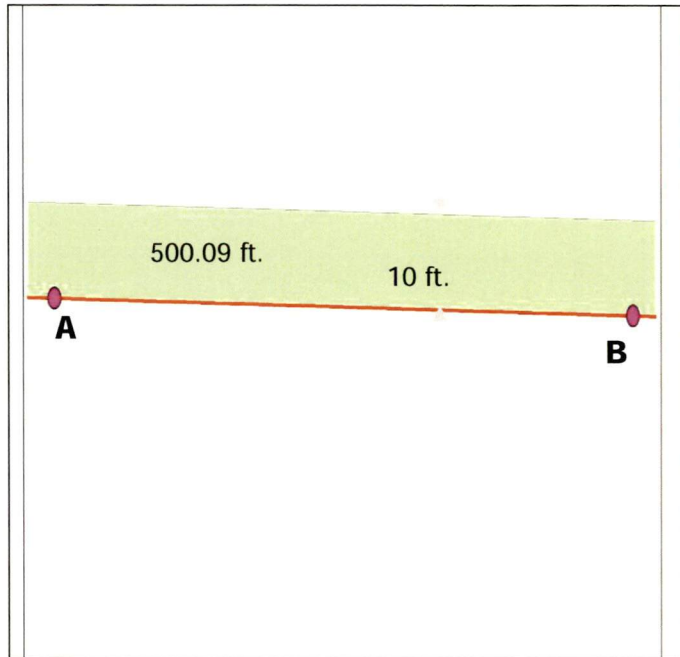
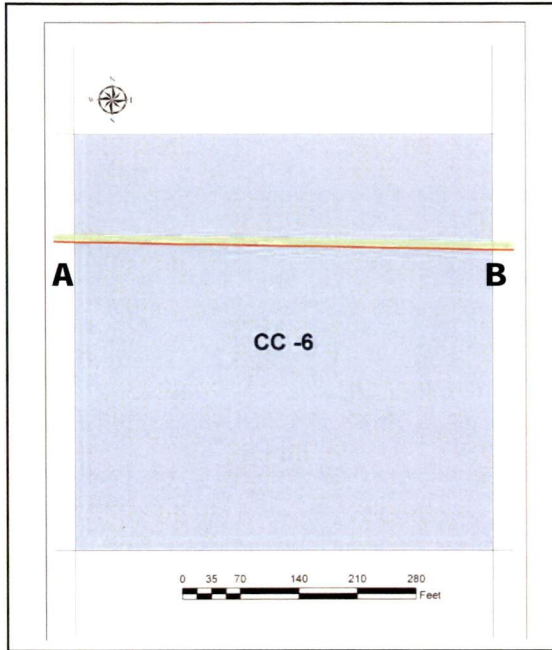
Start Point of Grid DD-6





**GRID DATA FIELD LOG – CC-6**

<b>Project:</b>	Camp Bonneville Conservation & Restoration Project, Vancouver, WA		
<b>Prime Contract No:</b>	W8128F-06-2-0160	<b>MKM Project No:</b>	05-35-0032
<b>Task:</b>	8161 - Perimeter/CITA Fence	<b>Grid No.</b>	CC-6
<b>Date Completed:</b>	01/15/07	<b>Surveyed Area:</b>	5,000.9 sq. ft.
<b>Team Number:</b>	3	<b>UXO Supervisor:</b>	John Clifford



GPS Coordinates		
	Northing	Easting
<b>A</b>	548297	5058641
<b>B</b>	548449	5058643
<b>C</b>		
<b>D</b>		
<b>E</b>		

Legend	
	Perimeter/CITA Fence
	10ft Clearance Area
	Selected Grid
	Intersection Point between Grid Boundary and Perimeter/CITA Fence
10 -	Item Number – Location. Please refer to Page 2 for details

Coordinate System: UTM NAD 83 Zone 10 N





**PHOTO LOG**



**Start Point of Grid CC-6**



**Middle View of Grid CC-6**



**Middle View of Grid CC-6**



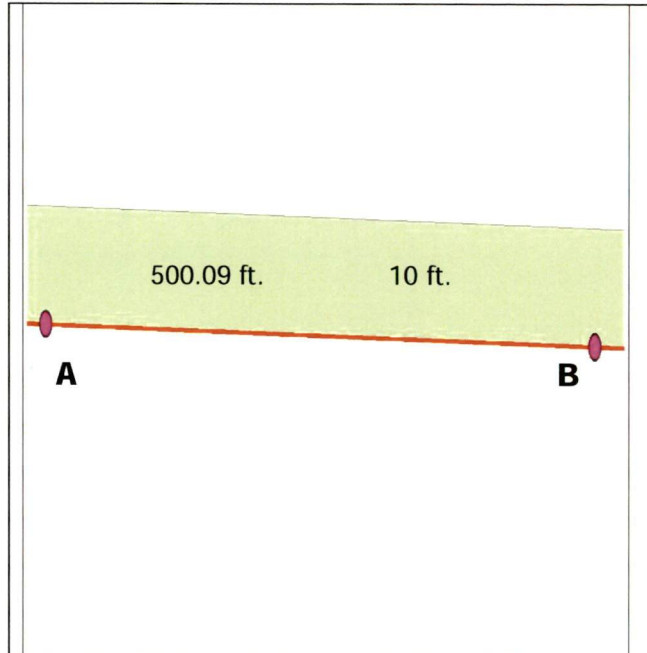

**End Point of Grid CC-6**





**GRID DATA FIELD LOG – BB-6**

<b>Project:</b>	Camp Bonneville Conservation & Restoration Project, Vancouver, WA		
<b>Prime Contract No:</b>	W8128F-06-2-0160	<b>MKM Project No:</b>	05-35-0032
<b>Task:</b>	8161 - Perimeter/CITA Fence	<b>Grid No.</b>	BB-6
<b>Date Completed:</b>	01/15/07	<b>Surveyed Area:</b>	5,000.9 sq. ft.
<b>Team Number:</b>	3	<b>UXO Supervisor:</b>	John Clifford



GPS Coordinates		
	Northing	Easting
<b>A</b>	548144	5058639
<b>B</b>	548297	5058641
<b>C</b>		
<b>D</b>		
<b>E</b>		

Legend	
	Perimeter/CITA Fence
	10ft Clearance Area
	Selected Grid
	Intersection Point between Grid Boundary and Perimeter/CITA Fence
	Item Number – Location. Please refer to Page 2 for details

Coordinate System: UTM NAD 83 Zone 10 N







**PHOTO LOG**



**Start Point of Grid BB-6**



**Middle View of Grid BB-6**

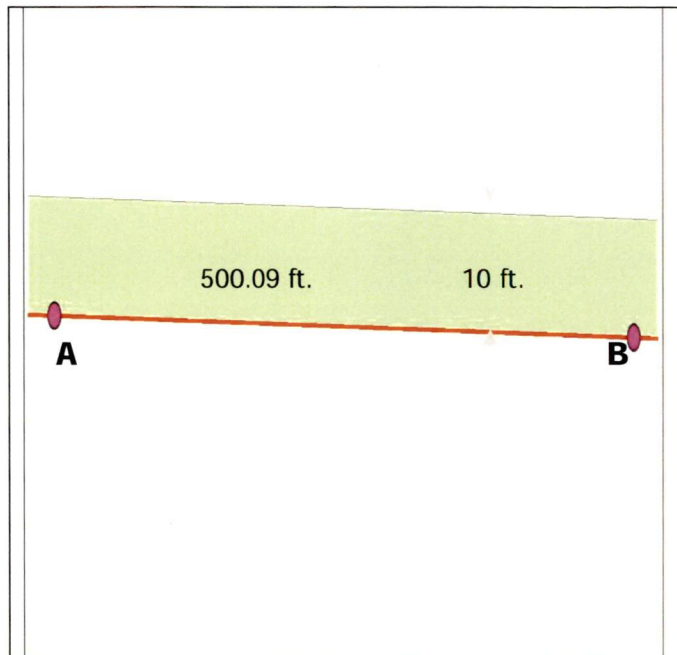
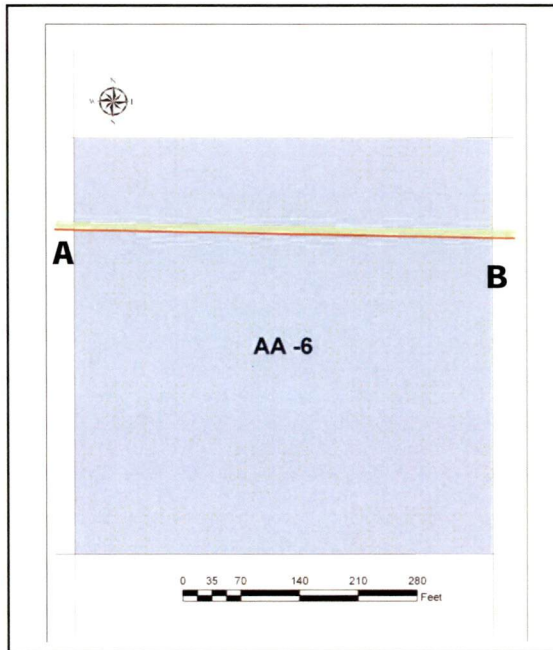


**End point of Grid BB-6**



### GRID DATA FIELD LOG – AA-6

<b>Project:</b>	Camp Bonneville Conservation & Restoration Project, Vancouver, WA		
<b>Prime Contract No:</b>	W8128F-06-2-0160	<b>MKM Project No:</b>	05-35-0032
<b>Task:</b>	8161 - Perimeter/CITA Fence	<b>Grid No.</b>	AA-6
<b>Date Completed:</b>	01/15/07	<b>Surveyed Area:</b>	5,000.9 sq. ft.
<b>Team Number:</b>	3	<b>UXO Supervisor:</b>	John Clifford



GPS Coordinates		
	Northing	Easting
<b>A</b>	547992	5059637
<b>B</b>	548144	5059639
<b>C</b>		
<b>D</b>		
<b>E</b>		

Legend	
	Perimeter/CITA Fence
	10ft Clearance Area
	Selected Grid
	Intersection Point between Grid Boundary and Perimeter/CITA Fence
10 -	Item Number – Location. Please refer to Page 2 for details

Coordinate System: UTM NAD 83 Zone 10 N





PHOTO LOG



Start point – Grid AA-6



Middle View of Grid AA-6



Middle View of Grid AA-6

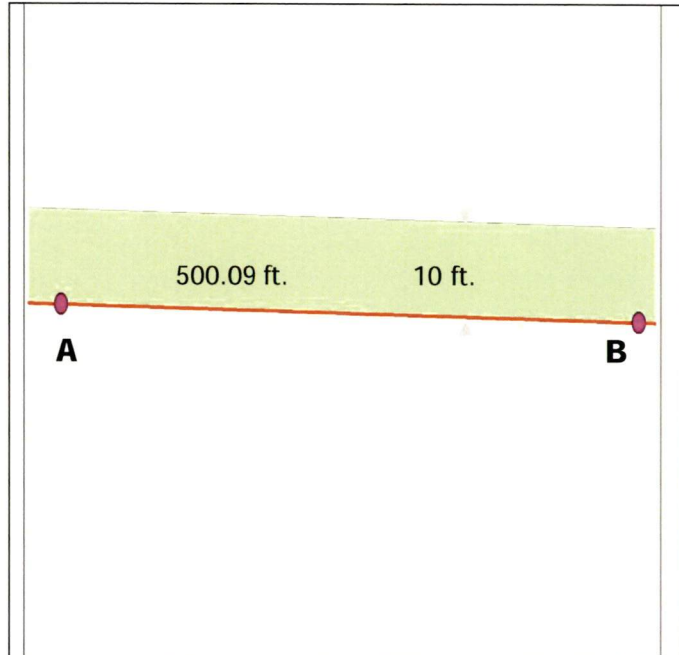
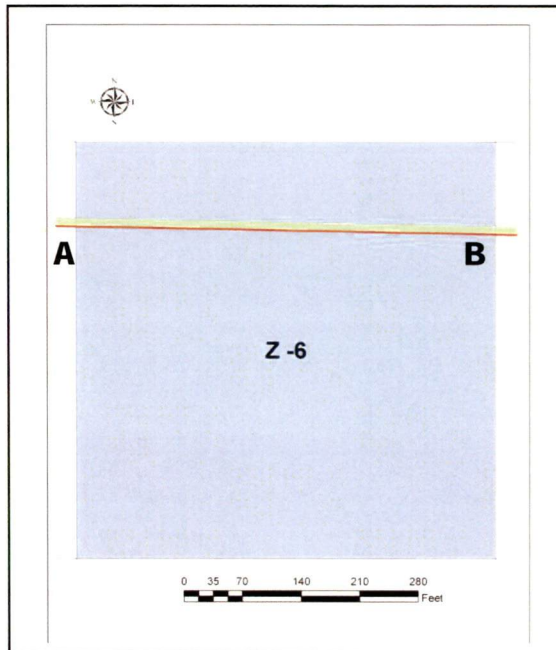


End point – Grid AA-6



### GRID DATA FIELD LOG – Z-6

<b>Project:</b>	Camp Bonneville Conservation & Restoration Project, Vancouver, WA		
<b>Prime Contract No:</b>	W8128F-06-2-0160	<b>MKM Project No:</b>	05-35-0032
<b>Task:</b>	8161 - Perimeter/CITA Fence	<b>Grid No.</b>	Z-6
<b>Date Completed:</b>	01/15/07	<b>Surveyed Area:</b>	5,000.9 sq. ft.
<b>Team Number:</b>	3	<b>UXO Supervisor:</b>	John Clifford



<b>GPS Coordinates</b>		
	Northing	Easting
<b>A</b>	547840	5058635
<b>B</b>	547992	5058637
<b>C</b>		
<b>D</b>		
<b>E</b>		

<b>Legend</b>	
	Perimeter/CITA Fence
	10ft Clearance Area
	Selected Grid
	Intersection Point between Grid Boundary and Perimeter/CITA Fence
10 -	Item Number – Location. Please refer to Page 2 for details

Coordinate System: UTM NAD 83 Zone 10 N







**PHOTO LOG**



**Start Point of Grid Z-6**



**Middle View of Grid Z-6**



**Middle View of Grid Z-6**

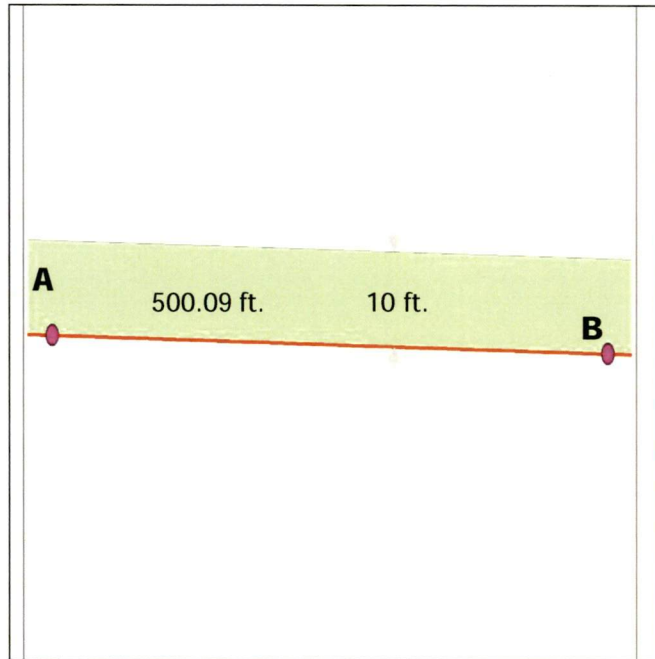



**End Point of Grid Z-6**



### GRID DATA FIELD LOG – Y-6

<b>Project:</b>	Camp Bonneville Conservation & Restoration Project, Vancouver, WA		
<b>Prime Contract No:</b>	W8128F-06-2-0160	<b>MKM Project No:</b>	05-35-0032
<b>Task:</b>	8161 - Perimeter/CITA Fence	<b>Grid No.</b>	Y-6
<b>Date Completed:</b>	01/15/07	<b>Surveyed Area:</b>	5,000.9 sq. ft.
<b>Team Number:</b>	3	<b>UXO Supervisor:</b>	John Clifford



<b>GPS Coordinates</b>		
	Northing	Easting
<b>A</b>	547687	5058633
<b>B</b>	547840	5058635
<b>C</b>		
<b>D</b>		
<b>E</b>		

<b>Legend</b>	
	Perimeter/CITA Fence
	10ft Clearance Area
	Selected Grid
	Intersection Point between Grid Boundary and Perimeter/CITA Fence
10 -	Item Number – Location. Please refer to Page 2 for details

Coordinate System: UTM NAD 83 Zone 10 N





PHOTO LOG



**Start Point of Grid Y-6**



**Middle View of Grid Y-6**



**Middle View of Grid Y-6**

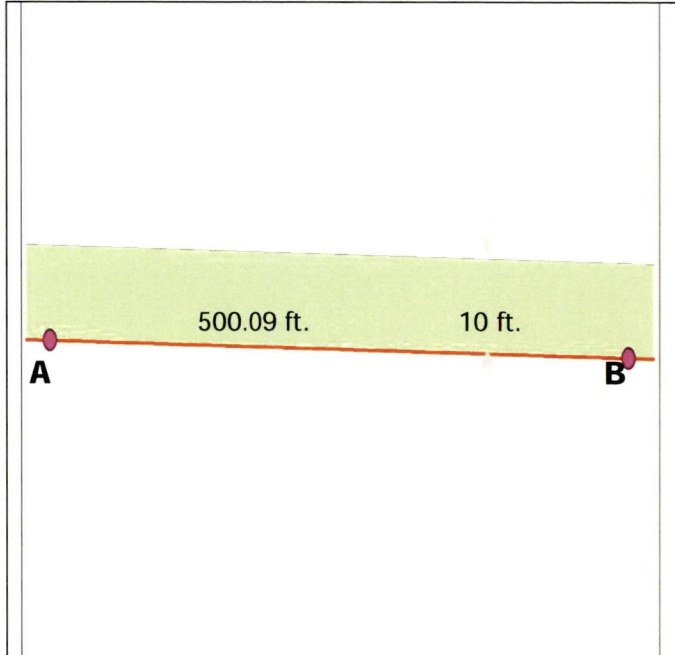
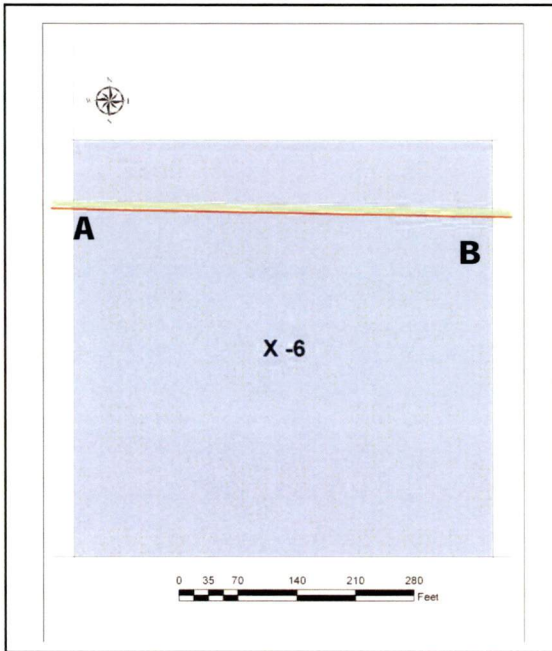


**End Point of Grid Y-6**



### GRID DATA FIELD LOG – X-6

<b>Project:</b>	Camp Bonneville Conservation & Restoration Project, Vancouver, WA		
<b>Prime Contract No:</b>	W8128F-06-2-0160	<b>MKM Project No:</b>	05-35-0032
<b>Task:</b>	8161 - Perimeter/CITA Fence	<b>Grid No.</b>	X-6
<b>Date Completed:</b>	01/15/07	<b>Surveyed Area:</b>	5,000.9 sq. ft.
<b>Team Number:</b>	3	<b>UXO Supervisor:</b>	John Clifford



<b>GPS Coordinates</b>		
	<b>Northing</b>	<b>Easting</b>
<b>A</b>	547535	5058631
<b>B</b>	547687	5058633
<b>C</b>		
<b>D</b>		
<b>E</b>		

<b>Legend</b>	
	Perimeter/CITA Fence
	10ft Clearance Area
	Selected Grid
	Intersection Point between Grid Boundary and Perimeter/CITA Fence
10 -	Item Number – Location. Please refer to Page 2 for details

Coordinate System: UTM NAD 83 Zone 10 N








**PHOTO LOG**



**Start Point of Grid X-6**



**Middle View of Grid X-6**



**Middle View of Grid X-6**



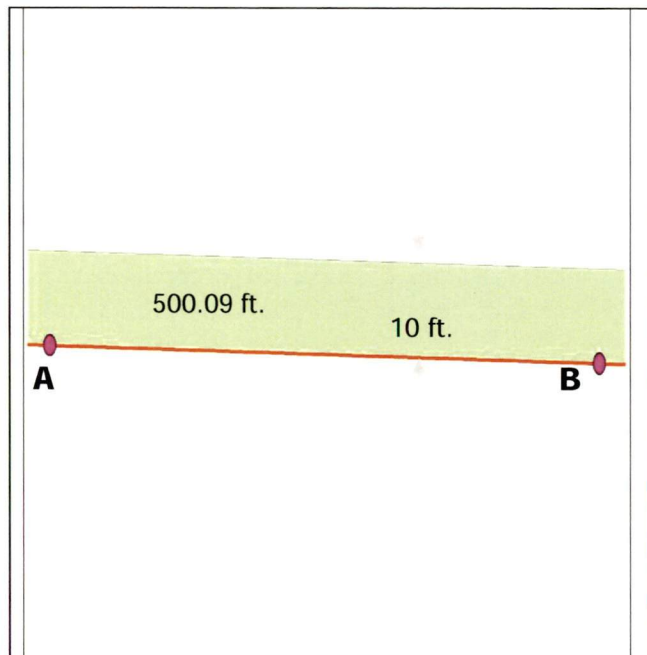
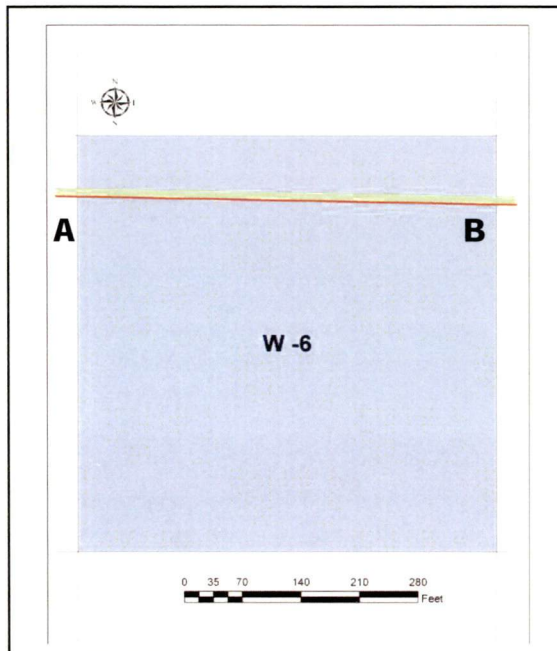
**End Point of Grid X-6**





**GRID DATA FIELD LOG – W-6**

<b>Project:</b>	Camp Bonneville Conservation & Restoration Project, Vancouver, WA		
<b>Prime Contract No:</b>	W8128F-06-2-0160	<b>MKM Project No:</b>	05-35-0032
<b>Task:</b>	8161 - Perimeter/CITA Fence	<b>Grid No.</b>	W-6
<b>Date Completed:</b>	01/15/07	<b>Surveyed Area:</b>	5,000.9 sq. ft.
<b>Team Number:</b>	3	<b>UXO Supervisor:</b>	John Clifford



<b>GPS Coordinates</b>		
	<b>Northing</b>	<b>Easting</b>
<b>A</b>	547383	5058629
<b>B</b>	547535	5058631
<b>C</b>		
<b>D</b>		
<b>E</b>		

<b>Legend</b>	
	Perimeter/CITA Fence
	10ft Clearance Area
	Selected Grid
	Intersection Point between Grid Boundary and Perimeter/CITA Fence
<b>10 - ★</b>	Item Number – Location. Please refer to Page 2 for details

Coordinate System: UTM NAD 83 Zone 10 N





**PHOTO LOG**



**Start Point of Grid W-6**

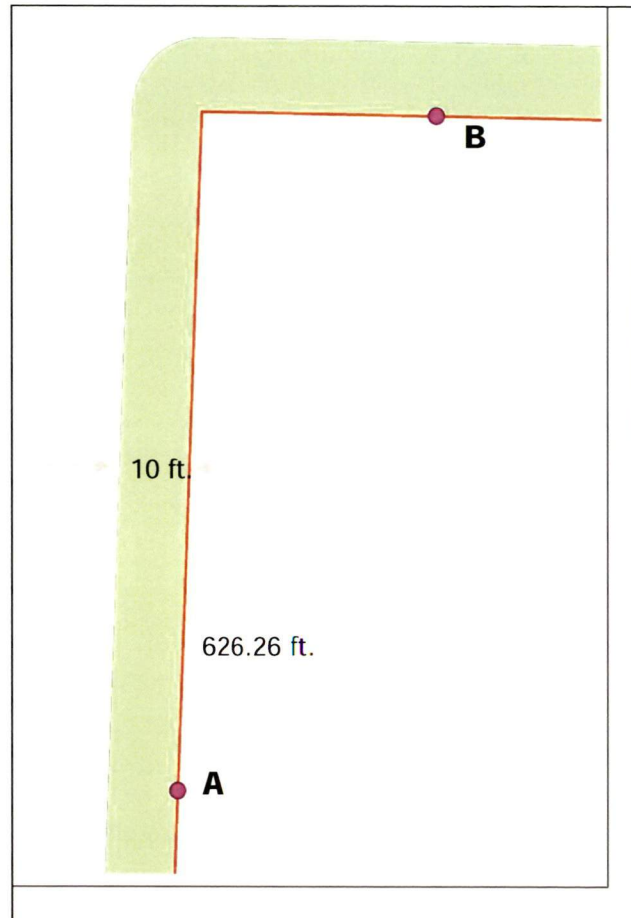
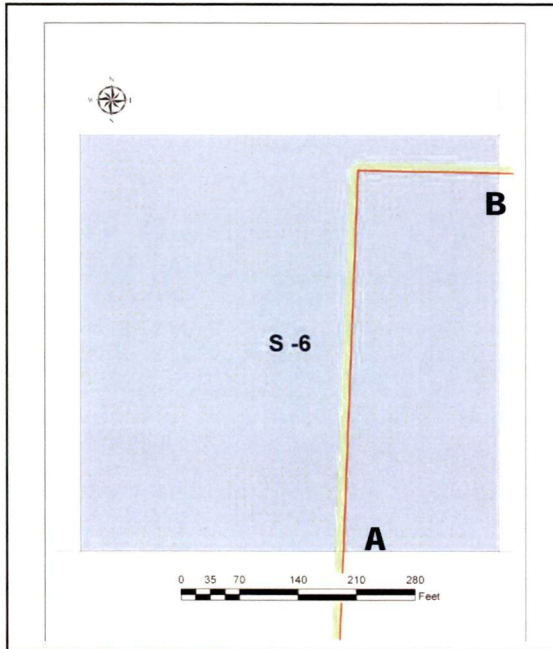


**Middle View of Grid W-6**



**GRID DATA FIELD LOG – S-6**

<b>Project:</b>	Camp Bonneville Conservation & Restoration Project, Vancouver, WA		
<b>Prime Contract No:</b>	W8128F-06-2-0160	<b>MKM Project No:</b>	05-35-0032
<b>Task:</b>	8161 - Perimeter/CITA Fence	<b>Grid No.</b>	S-6
<b>Date Completed:</b>	01/15/07	<b>Surveyed Area:</b>	6,262.6 sq. ft.
<b>Team Number:</b>	2	<b>UXO Supervisor:</b>	Damon Derrick



<b>GPS Coordinates</b>		
	<b>Northing</b>	<b>Easting</b>
<b>A</b>	546873	5058483
<b>B</b>	546926	5058623
<b>C</b>	546802	5058612
<b>D</b>		
<b>E</b>		

<b>Legend</b>	
	Perimeter/CITA Fence
	10ft Clearance Area
	Selected Grid
	Intersection Point between Grid Boundary and Perimeter/CITA Fence
<b>10 - ★</b>	Item Number – Location. Please refer to Page 2 for details

Coordinate System: UTM NAD 83 Zone 10 N







PHOTO LOG



**East View of Grid S-6**



**Middle View of Grid S-6**



**Middle View of Grid S-6**

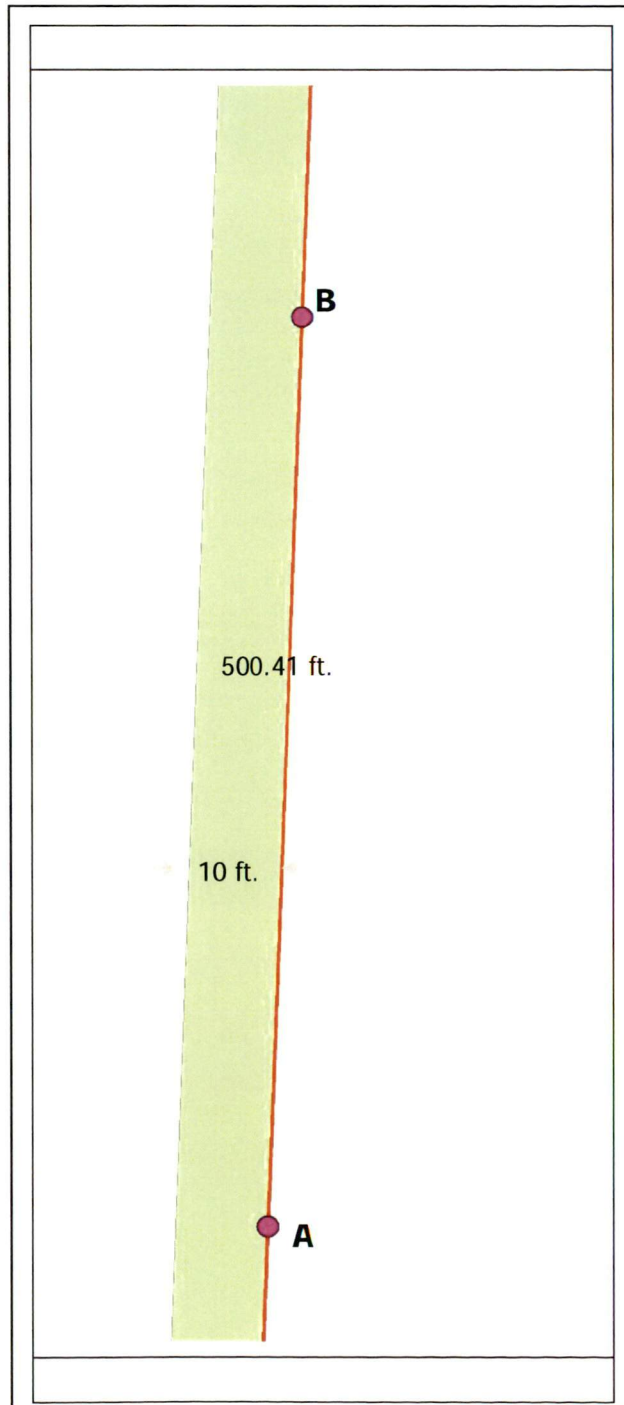



**Middle View of Grid S-6**



### GRID DATA FIELD LOG – S-5

<b>Project:</b>	Camp Bonneville Conservation & Restoration Project, Vancouver, WA		
<b>Prime Contract No:</b>	W8128F-06-2-0160	<b>MKM Project No:</b>	05-35-0032
<b>Task:</b>	8161 - Perimeter/CITA Fence	<b>Grid No.</b>	S-5
<b>Date Completed:</b>	01/15/07	<b>Surveyed Area:</b>	5,004.1 sq. ft.
<b>Team Number:</b>	2	<b>UXO Supervisor:</b>	Damon Derrick



GPS Coordinates		
	Northing	Easting
<b>A</b>	546872	5058330
<b>B</b>	546873	5058483
<b>C</b>		
<b>D</b>		
<b>E</b>		

Legend	
	Perimeter/CITA Fence
	10ft Clearance Area
	Selected Grid
	Intersection Point between Grid Boundary and Perimeter/CITA Fence
10 -	Item Number – Location. Please refer to Page 2 for details

Coordinate System: UTM NAD 83 Zone 10 N





PHOTO LOG



**South View of Grid S-5**



**Fence debris (T-posts & wires) in Grid S-5**



**Center View of Grid S-5**


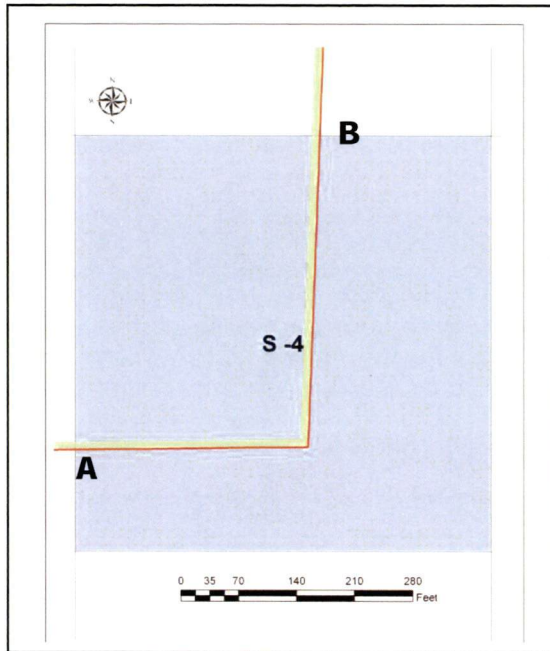


**North View of Grid S-5**



### GRID DATA FIELD LOG – S-4

<b>Project:</b>	Camp Bonneville Conservation & Restoration Project, Vancouver, WA		
<b>Prime Contract No:</b>	W8128F-06-2-0160	<b>MKM Project No:</b>	05-35-0032
<b>Task:</b>	8161 – Perimeter/CITA Fence	<b>Grid No.</b>	S-4
<b>Date Completed:</b>	01/12/07	<b>Surveyed Area:</b>	6,544.7 sq. ft.
<b>Team Number:</b>	4	<b>UXO Supervisor:</b>	Lloyd George



GPS Coordinates		
	Northing	Easting
<b>A</b>	546786	5058213
<b>B</b>	546872	5058330
<b>C</b>		
<b>D</b>		
<b>E</b>		

Legend	
	Perimeter/CITA Fence
	10ft Clearance Area
	Selected Grid
	Intersection Point between Grid Boundary and Perimeter/CITA Fence
10 -	Item Number – Location. Please refer to Page 2 for details

Coordinate System: UTM NAD 83 Zone 10 N





**GRID DATA FIELD LOG – S-4**

<b>Project:</b>	Camp Bonneville Conservation & Restoration Project, Vancouver, WA		
<b>Prime Contract No:</b>	W8128F-06-2-0160	<b>MKM Project No:</b>	05-35-0032
<b>Task:</b>	8161 – Perimeter/CITA Fence	<b>Grid No.</b>	S-4
<b>Date Completed:</b>	01/12/07	<b>Surveyed Area:</b>	6,544.7 sq. ft.
<b>Team Number:</b>	4	<b>UXO Supervisor:</b>	Lloyd George

Item #	Item Description	Photo #	N Coordinate	E Coordinate	Move/BIP	Disposition
None Found						

Comments
None

Summary	
Total Number of Fuzed items	0
Number of Unfuzed items	0
Munitions Debris	0
Other Scrap	0

Photo Log	
Photo ID	Photo Description
	See page 3

Surface Clearance accomplished by: Lloyd W. George



PHOTO LOG



**Start Point of Grid S-4**



**Middle View of Grid S-4**



**Middle View of Grid S-4**

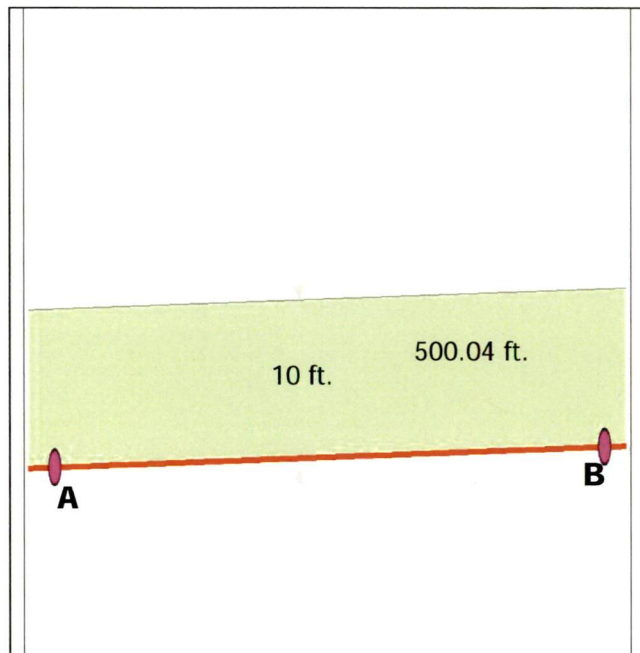
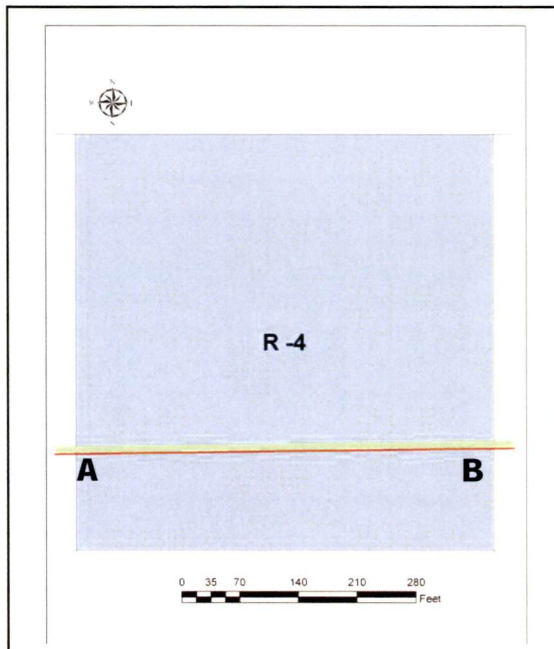


**End Point of Grid S-4**



### GRID DATA FIELD LOG – R-4

<b>Project:</b>	Camp Bonneville Conservation & Restoration Project, Vancouver, WA		
<b>Prime Contract No:</b>	W8128F-06-2-0160	<b>MKM Project No:</b>	05-35-0032
<b>Task:</b>	8161 – Perimeter/CITA Fence	<b>Grid No.</b>	R-4
<b>Date Completed:</b>	01/12/07	<b>Surveyed Area:</b>	5,000.4 sq. ft.
<b>Team Number:</b>	4	<b>UXO Supervisor:</b>	Lloyd George



<b>GPS Coordinates</b>		
	Northing	Easting
<b>A</b>	546634	5058206
<b>B</b>	546786	5058213
<b>C</b>		
<b>D</b>		
<b>E</b>		

<b>Legend</b>	
	Perimeter/CITA Fence
	10ft Clearance Area
	Selected Grid
	Intersection Point between Grid Boundary and Perimeter/CITA Fence
10 -	Item Number – Location. Please refer to Page 2 for details

Coordinate System: UTM NAD 83 Zone 10 N






**PHOTO LOG**



**Start Point of Grid R-4**



**Middle View of Grid R-4**



**Middle View of Grid R-4**

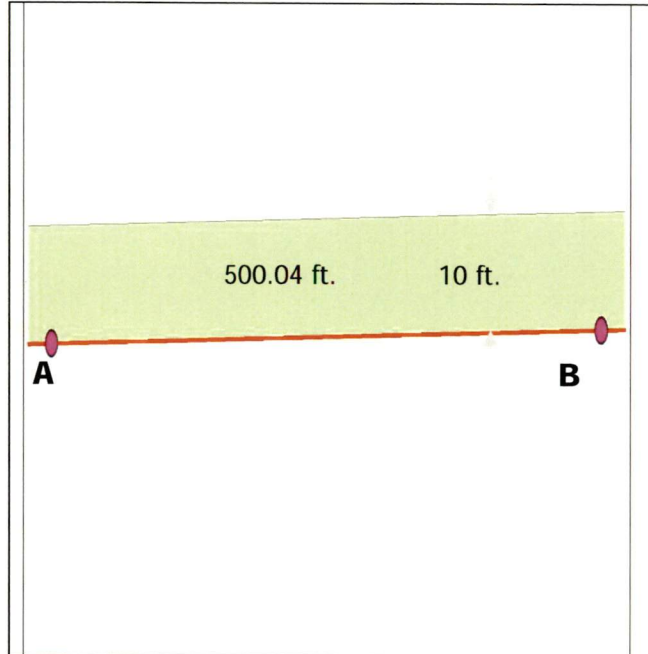
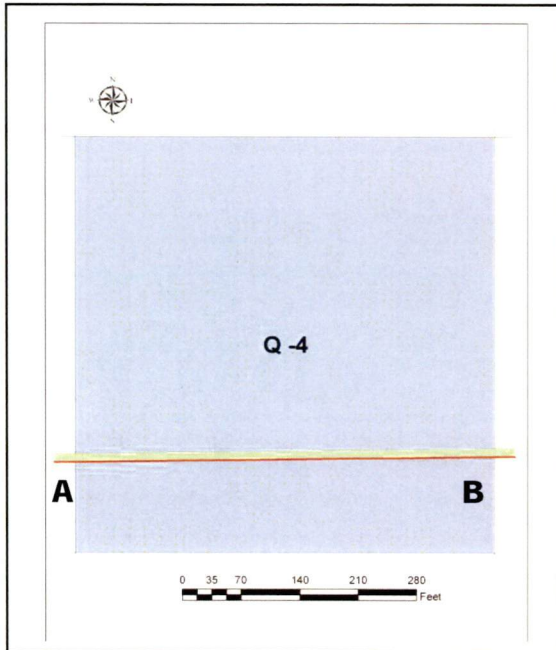


**End Point of Grid R-4**



### GRID DATA FIELD LOG – Q-4

<b>Project:</b>	Camp Bonneville Conservation & Restoration Project, Vancouver, WA		
<b>Prime Contract No:</b>	W8128F-06-2-0160	<b>MKM Project No:</b>	05-35-0032
<b>Task:</b>	8161 – Perimeter/CITA Fence	<b>Grid No.</b>	Q-4
<b>Date Completed:</b>	01/12/07	<b>Surveyed Area:</b>	5,000.4 sq. ft.
<b>Team Number:</b>	4	<b>UXO Supervisor:</b>	Lloyd George



<b>GPS Coordinates</b>		
	Northing	Easting
<b>A</b>	546482	5058199
<b>B</b>	546634	5058206
<b>C</b>		
<b>D</b>		
<b>E</b>		

<b>Legend</b>	
	Perimeter/CITA Fence
	10ft Clearance Area
	Selected Grid
	Intersection Point between Grid Boundary and Perimeter/CITA Fence
10 -	Item Number – Location. Please refer to Page 2 for details

Coordinate System: UTM NAD 83 Zone 10 N





### GRID DATA FIELD LOG – Q-4

<b>Project:</b>	Camp Bonneville Conservation & Restoration Project, Vancouver, WA		
<b>Prime Contract No:</b>	W8128F-06-2-0160	<b>MKM Project No:</b>	05-35-0032
<b>Task:</b>	8161 – Perimeter/CITA Fence	<b>Grid No.</b>	Q-4
<b>Date Completed:</b>	01/12/07	<b>Surveyed Area:</b>	5,000.4 sq. ft.
<b>Team Number:</b>	4	<b>UXO Supervisor:</b>	Lloyd George

Item #	Item Description	Photo #	N Coordinate	E Coordinate	Move/BIP	Disposition
None Found						

<b>Comments</b>
None

<b>Summary</b>	
Total Number of Fuzed items	0
Number of Unfuzed items	0
Munitions Debris	0
Other Scrap	0

<b>Photo Log</b>	
Photo ID	Photo Description
	See page 3


Surface Clearance accomplished by:



PHOTO LOG



Start Point of Grid Q-4



Middle View of Grid Q-4



Middle View of Grid Q-4



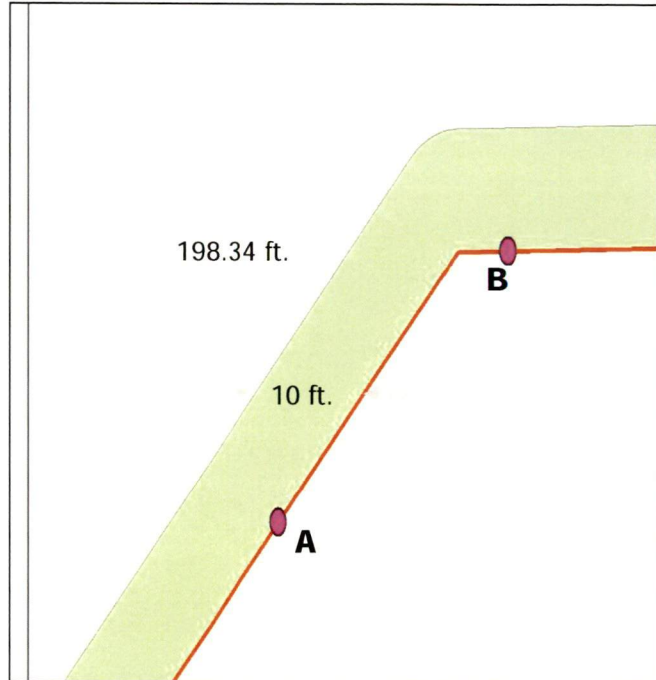
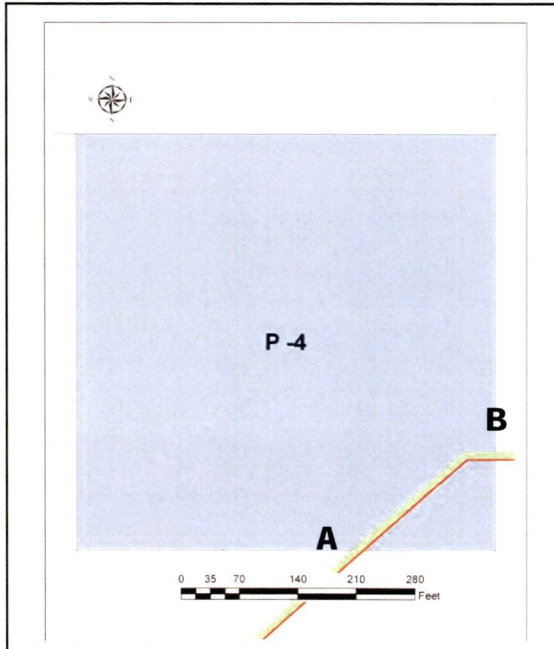
End Point of Grid Q-4





**GRID DATA FIELD LOG – P-4**

<b>Project:</b>	Camp Bonneville Conservation & Restoration Project, Vancouver, WA		
<b>Prime Contract No:</b>	W8128F-06-2-0160	<b>MKM Project No:</b>	05-35-0032
<b>Task:</b>	8161 – Perimeter/CITA Fence	<b>Grid No.</b>	P-4
<b>Date Completed:</b>	01/12/07	<b>Surveyed Area:</b>	1,983.4 sq. ft.
<b>Team Number:</b>	4	<b>UXO Supervisor:</b>	Lloyd George



<b>GPS Coordinates</b>		
	<b>Northing</b>	<b>Easting</b>
<b>A</b>	546435	5058164
<b>B</b>	546482	5058199
<b>C</b>		
<b>D</b>		
<b>E</b>		

<b>Legend</b>	
	Perimeter/CITA Fence
	10ft Clearance Area
	Selected Grid
	Intersection Point between Grid Boundary and Perimeter/CITA Fence
<b>10 - ☆</b>	Item Number – Location. Please refer to Page 2 for details

Coordinate System: UTM NAD 83 Zone 10 N



GRID DATA FIELD LOG – P-4

<b>Project:</b>	Camp Bonneville Conservation & Restoration Project, Vancouver, WA		
<b>Prime Contract No:</b>	W8128F-06-2-0160	<b>MKM Project No:</b>	05-35-0032
<b>Task:</b>	8161 – Perimeter/CITA Fence	<b>Grid No.</b>	P-4
<b>Date Completed:</b>	01/12/07	<b>Surveyed Area:</b>	1,983.4 sq. ft.
<b>Team Number:</b>	4	<b>UXO Supervisor:</b>	Lloyd George

Item #	Item Description	Photo #	N Coordinate	E Coordinate	Move/BIP	Disposition
None Found						

Comments
None

Summary	
Total Number of Fuzed items	0
Number of Unfuzed items	0
Munitions Debris	0
Other Scrap	0

Photo Log	
Photo ID	Photo Description
	See page 3

Surface Clearance accomplished by: Lloyd W. Stearns



**PHOTO LOG**




**Start Point of Grid P-4**



**Middle View of Grid P-4**



**Middle View of Grid P-4**

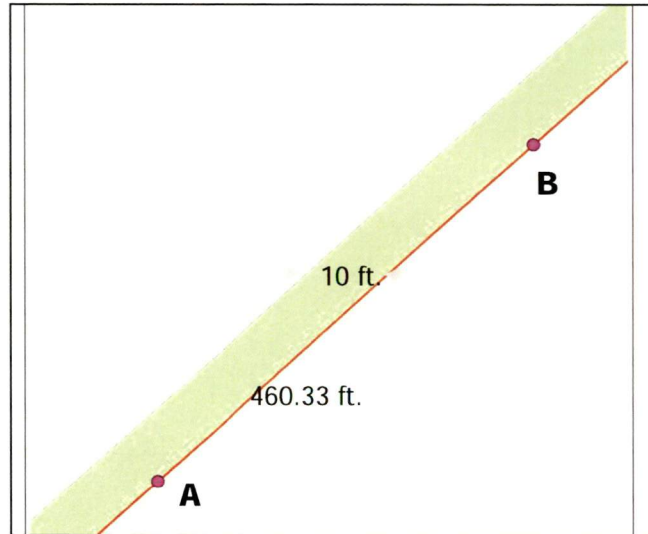
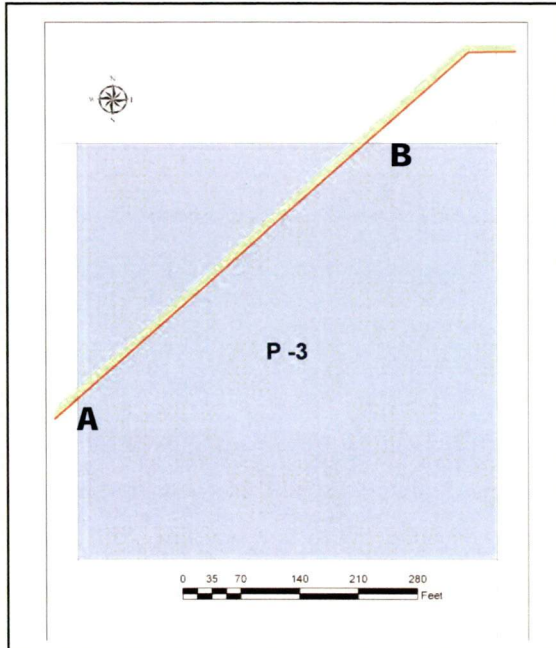


**End Point of Grid P-4**



### GRID DATA FIELD LOG – P-3

<b>Project:</b>	Camp Bonneville Conservation & Restoration Project, Vancouver, WA		
<b>Prime Contract No:</b>	W8128F-06-2-0160	<b>MKM Project No:</b>	05-35-0032
<b>Task:</b>	8161 – Perimeter/CITA Fence	<b>Grid No.</b>	P-3
<b>Date Completed:</b>	01/12/07	<b>Surveyed Area:</b>	4,603.3 sq. ft.
<b>Team Number:</b>	4	<b>UXO Supervisor:</b>	Lloyd George



<b>GPS Coordinates</b>		
	Northing	Easting
<b>A</b>	546333	5058068
<b>B</b>	546435	5058164
<b>C</b>		
<b>D</b>		
<b>E</b>		

<b>Legend</b>	
	Perimeter/CITA Fence
	10ft Clearance Area
	Selected Grid
	Intersection Point between Grid Boundary and Perimeter/CITA Fence
10 -	Item Number – Location. Please refer to Page 2 for details

Coordinate System: UTM NAD 83 Zone 10 N





GRID DATA FIELD LOG – P-3

<b>Project:</b>	Camp Bonneville Conservation & Restoration Project, Vancouver, WA		
<b>Prime Contract No:</b>	W8128F-06-2-0160	<b>MKM Project No:</b>	05-35-0032
<b>Task:</b>	8161 – Perimeter/CITA Fence	<b>Grid No.</b>	P-3
<b>Date Completed:</b>	01/12/07	<b>Surveyed Area:</b>	4,603.3 sq. ft.
<b>Team Number:</b>	4	<b>UXO Supervisor:</b>	Lloyd George

Item #	Item Description	Photo #	N Coordinate	E Coordinate	Move/BIP	Disposition
None Found						

Comments
None

Summary	
Total Number of Fuzed items	0
Number of Unfuzed items	0
Munitions Debris	0
Other Scrap	0

Photo Log	
Photo ID	Photo Description
	See page 3

Surface Clearance accomplished by: Lloyd W. George



**PHOTO LOG**



**Start Point of Grid P-3**



**Middle View of Grid P-3**



**Middle View of Grid P-3**

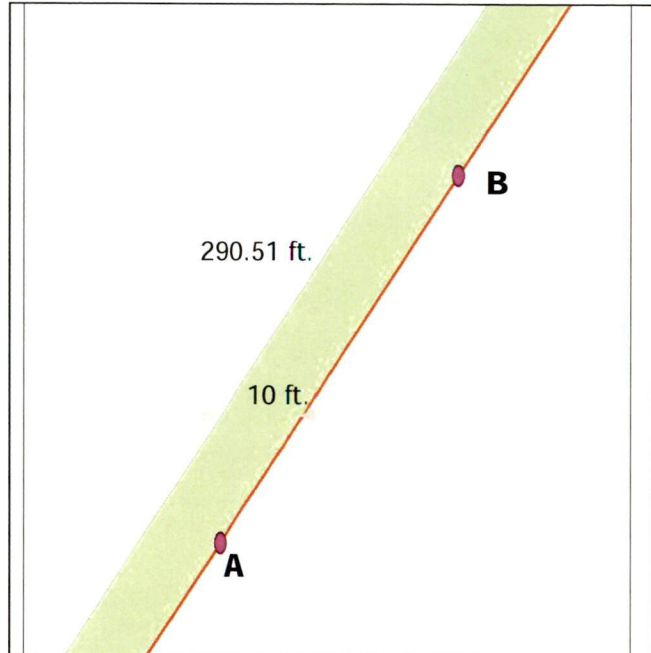



**End Point of Grid P-3**



### GRID DATA FIELD LOG – O-3

<b>Project:</b>	Camp Bonneville Conservation & Restoration Project, Vancouver, WA		
<b>Prime Contract No:</b>	W8128F-06-2-0160	<b>MKM Project No:</b>	05-35-0032
<b>Task:</b>	8161 – Perimeter/CITA Fence	<b>Grid No.</b>	O-3
<b>Date Completed:</b>	01/12/07	<b>Surveyed Area:</b>	2,905.1 sq. ft.
<b>Team Number:</b>	4	<b>UXO Supervisor:</b>	Lloyd George



<b>GPS Coordinates</b>		
	<b>Northing</b>	<b>Easting</b>
<b>A</b>	546269	5058007
<b>B</b>	546333	5058068
<b>C</b>		
<b>D</b>		
<b>E</b>		

<b>Legend</b>	
	Perimeter/CITA Fence
	10ft Clearance Area
	Selected Grid
	Intersection Point between Grid Boundary and Perimeter/CITA Fence
10 -	Item Number – Location. Please refer to Page 2 for details

Coordinate System: UTM NAD 83 Zone 10 N



GRID DATA FIELD LOG – O-3

<b>Project:</b>	Camp Bonneville Conservation & Restoration Project, Vancouver, WA		
<b>Prime Contract No:</b>	W8128F-06-2-0160	<b>MKM Project No:</b>	05-35-0032
<b>Task:</b>	8161 – Perimeter/CITA Fence	<b>Grid No.</b>	O-3
<b>Date Completed:</b>	01/12/07	<b>Surveyed Area:</b>	2,905.1 sq. ft.
<b>Team Number:</b>	4	<b>UXO Supervisor:</b>	Lloyd George

Item #	Item Description	Photo #	N Coordinate	E Coordinate	Move/BIP	Disposition
None Found						

Comments
None

Summary	
Total Number of Fuzed items	0
Number of Unfuzed items	0
Munitions Debris	0
Other Scrap	0

Photo Log	
Photo ID	Photo Description
	See page 3

Surface Clearance accomplished by: Lloyd W. George



PHOTO LOG



Start Point of Grid O-3



Middle View of Grid O-3



Middle View of Grid O-3



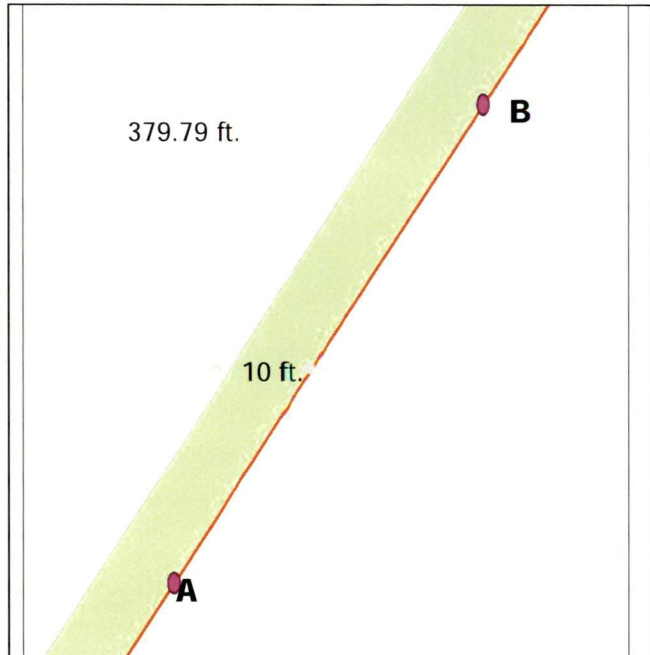
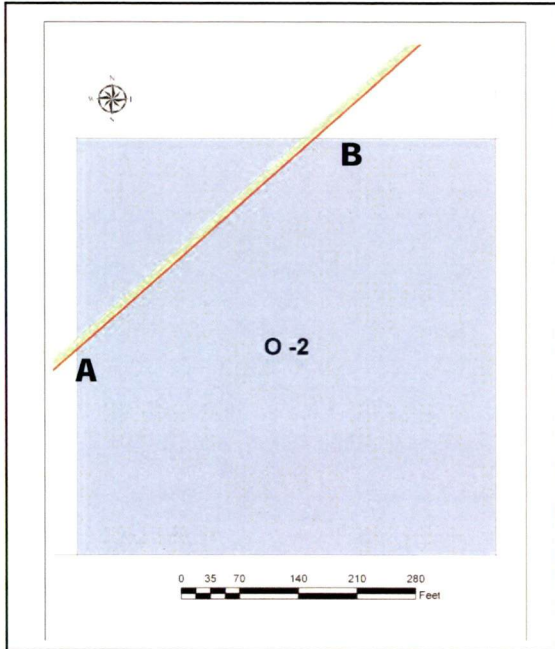
End Point of Grid O-3





**GRID DATA FIELD LOG – O-2**

<b>Project:</b>	Camp Bonneville Conservation & Restoration Project, Vancouver, WA		
<b>Prime Contract No:</b>	W8128F-06-2-0160	<b>MKM Project No:</b>	05-35-0032
<b>Task:</b>	8161 - Perimeter/CITA Fence	<b>Grid No.</b>	O-2
<b>Date Completed:</b>	01/12/07	<b>Surveyed Area:</b>	3,797.9 sq. ft.
<b>Team Number:</b>	4	<b>UXO Supervisor:</b>	Lloyd George



<b>GPS Coordinates</b>		
	<b>Northing</b>	<b>Easting</b>
<b>A</b>	546186	5057927
<b>B</b>	546269	5058007
<b>C</b>		
<b>D</b>		
<b>E</b>		

<b>Legend</b>	
	Perimeter/CITA Fence
	10ft Clearance Area
	Selected Grid
	Intersection Point between Grid Boundary and Perimeter/CITA Fence
<b>10 - ☆</b>	Item Number – Location. Please refer to Page 2 for details

Coordinate System: UTM NAD 83 Zone 10 N





GRID DATA FIELD LOG – O-2

<b>Project:</b>	Camp Bonneville Conservation & Restoration Project, Vancouver, WA		
<b>Prime Contract No:</b>	W8128F-06-2-0160	<b>MKM Project No:</b>	05-35-0032
<b>Task:</b>	8161 - Perimeter/CITA Fence	<b>Grid No.</b>	O-2
<b>Date Completed:</b>	01/12/07	<b>Surveyed Area:</b>	3,797.9 sq. ft.
<b>Team Number:</b>	4	<b>UXO Supervisor:</b>	Lloyd George

Item #	Item Description	Photo #	N Coordinate	E Coordinate	Move/BIP	Disposition
None Found						

Comments
None

Summary	
Total Number of Fuzed items	0
Number of Unfuzed items	0
Munitions Debris	0
Other Scrap	0

Photo Log	
Photo ID	Photo Description
	See page 3

Surface Clearance accomplished by: Lloyd W. George



**PHOTO LOG**



**Start Point of Grid O-2**



**Middle View of Grid O-2**



**Middle View of Grid O-2**

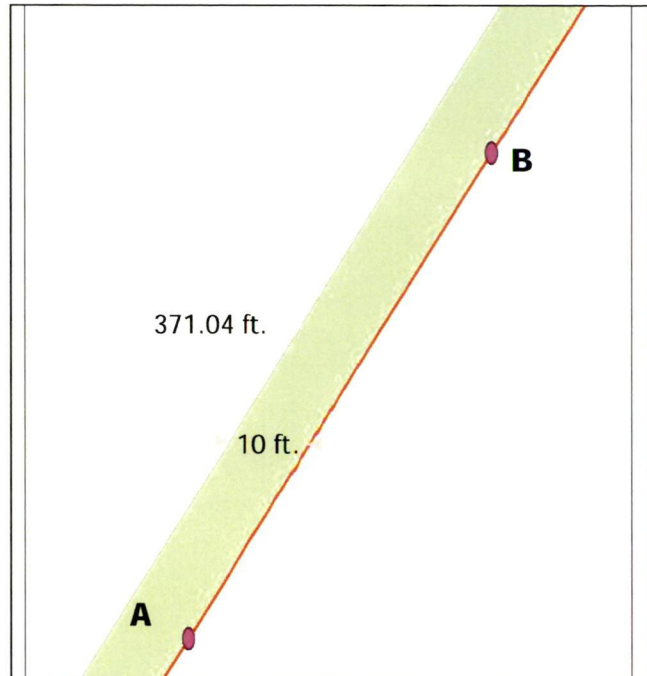
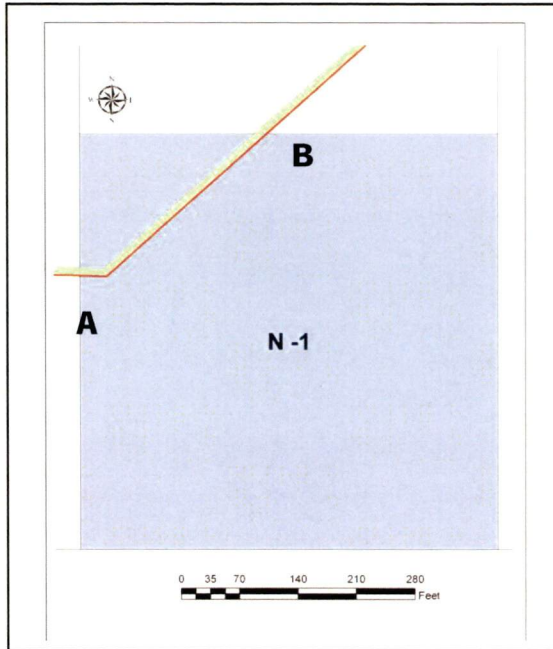


**End Point of Grid O-2**



### GRID DATA FIELD LOG – N-2

<b>Project:</b>	Camp Bonneville Conservation & Restoration Project, Vancouver, WA		
<b>Prime Contract No:</b>	W8128F-06-2-0160	<b>MKM Project No:</b>	05-35-0032
<b>Task:</b>	8161 – Perimeter/CITA Fence	<b>Grid No.</b>	N-2
<b>Date Completed:</b>	01/12/07	<b>Surveyed Area:</b>	3,710.4 sq. ft.
<b>Team Number:</b>	4	<b>UXO Supervisor:</b>	Lloyd George



GPS Coordinates		
	Northing	Easting
<b>A</b>	546103	5057849
<b>B</b>	546186	5057927
<b>C</b>		
<b>D</b>		
<b>E</b>		

Legend	
	Perimeter/CITA Fence
	10ft Clearance Area
	Selected Grid
	Intersection Point between Grid Boundary and Perimeter/CITA Fence
10 -	Item Number – Location. Please refer to Page 2 for details

Coordinate System: UTM NAD 83 Zone 10 N



GRID DATA FIELD LOG – N-2

<b>Project:</b>	Camp Bonneville Conservation & Restoration Project, Vancouver, WA		
<b>Prime Contract No:</b>	W8128F-06-2-0160	<b>MKM Project No:</b>	05-35-0032
<b>Task:</b>	8161 – Perimeter/CITA Fence	<b>Grid No.</b>	N-2
<b>Date Completed:</b>	01/12/07	<b>Surveyed Area:</b>	3,710.4 sq. ft.
<b>Team Number:</b>	4	<b>UXO Supervisor:</b>	Lloyd George

Item #	Item Description	Photo #	N Coordinate	E Coordinate	Move/BIP	Disposition
None Found						

Comments
None

Summary	
Total Number of Fuzed items	0
Number of Unfuzed items	0
Munitions Debris	0
Other Scrap	0

Photo Log	
Photo ID	Photo Description
	See page 3

Surface Clearance accomplished by: Lloyd W. George