

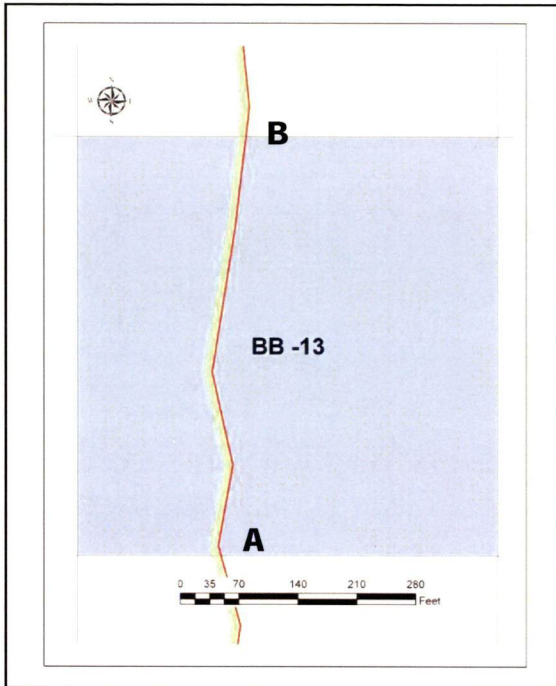
## PHOTO LOG

**Start Point of Grid BB-14****Middle View in Grid BB-14****Middle View of Grid BB-14****End Point of Grid BB-14**



**GRID DATA FIELD LOG – BB-13**

<b>Project:</b>	Camp Bonneville Conservation & Restoration Project, Vancouver, WA		
<b>Prime Contract No:</b>	W8128F-06-2-0160	<b>MKM Project No:</b>	05-35-0032
<b>Task:</b>	8161 - Perimeter/CITA Fence	<b>Grid No.</b>	BB-13
<b>Date Completed:</b>	01/11/07	<b>Surveyed Area:</b>	5,077.5 sq. ft.
<b>Team Number:</b>	2	<b>UXO Supervisor:</b>	Damon Derrick



GPS Coordinates		
	Northing	Easting
<b>A</b>	548166	5059591
<b>B</b>	548170	5059743
<b>C</b>		
<b>D</b>		
<b>E</b>		

Legend	
	Perimeter/CITA Fence
	10ft Clearance Area
	Selected Grid
	Intersection Point between Grid Boundary and Perimeter/CITA Fence
10 -	Item Number – Location. Please refer to Page 2 for details

Coordinate System: UTM NAD 83 Zone 10 N



GRID DATA FIELD LOG – BB-13

<b>Project:</b>	Camp Bonneville Conservation & Restoration Project, Vancouver, WA		
<b>Prime Contract No:</b>	W8128F-06-2-0160	<b>MKM Project No:</b>	05-35-0032
<b>Task:</b>	8161 - Perimeter/CITA Fence	<b>Grid No.</b>	BB-13
<b>Date Completed:</b>	01/11/07	<b>Surveyed Area:</b>	5 077.5 sq. ft.
<b>Team Number:</b>	2	<b>UXO Supervisor:</b>	Damon Derrick

Item #	Item Description	Photo #	N Coordinate	E Coordinate	Move/BIP	Disposition
None Found						

Comments
None

Summary	
Total Number of Fuzed items	0
Number of Unfuzed items	0
Munitions Debris	0
Other Scrap	0

Photo Log	
Photo ID	Photo Description
	See Page 3

Surface Clearance accomplished by: D. Reo

**PHOTO LOG**



**Start Point of Grid BB13**



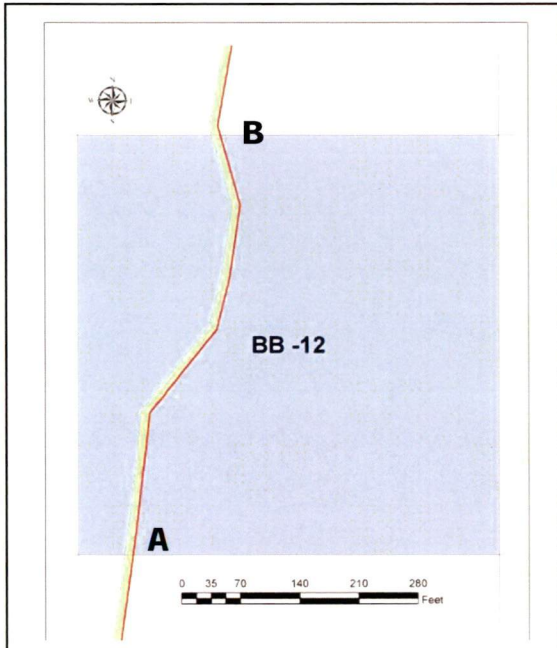
**Middle View in Grid BB13**



**Middle View of Grid BB13**

### GRID DATA FIELD LOG – BB-12

<b>Project:</b>	Camp Bonneville Conservation & Restoration Project, Vancouver, WA		
<b>Prime Contract No:</b>	W8128F-06-2-0160	<b>MKM Project No:</b>	05-35-0032
<b>Task:</b>	8161 - Perimeter/CITA Fence	<b>Grid No.</b>	BB-12
<b>Date Completed:</b>	01/11/07	<b>Surveyed Area:</b>	5,357.5 sq. ft.
<b>Team Number:</b>	2	<b>UXO Supervisor:</b>	Damon Derrick



GPS Coordinates		
	Northing	Easting
<b>A</b>	548139	5059437
<b>B</b>	548166	5059591
<b>C</b>		
<b>D</b>		
<b>E</b>		

Legend	
	Perimeter/CITA Fence
	10ft Clearance Area
	Selected Grid
	Intersection Point between Grid Boundary and Perimeter/CITA Fence
10 -	Item Number – Location. Please refer to Page 2 for details

Coordinate System: UTM NAD 83 Zone 10 N



GRID DATA FIELD LOG – BB-12

<b>Project:</b>	Camp Bonneville Conservation & Restoration Project, Vancouver, WA		
<b>Prime Contract No:</b>	W8128F-06-2-0160	<b>MKM Project No:</b>	05-35-0032
<b>Task:</b>	8161 - Perimeter/CITA Fence	<b>Grid No.</b>	BB-12
<b>Date Completed:</b>	01/11/07	<b>Surveyed Area:</b>	5,357.5 sq. ft.
<b>Team Number:</b>	2	<b>UXO Supervisor:</b>	Damon Derrick

Item #	Item Description	Photo #	N Coordinate	E Coordinate	Move/BIP	Disposition
None Found						

Comments
None

Summary	
Total Number of Fuzed items	0
Number of Unfuzed items	0
Munitions Debris	0
Other Scrap	0


Photo Log	
Photo ID	Photo Description
	See Page 3

Surface Clearance accomplished by: D. R. 20

PHOTO LOG



**Start Point of Grid BB-12**



**Creek within Grid BB-12**




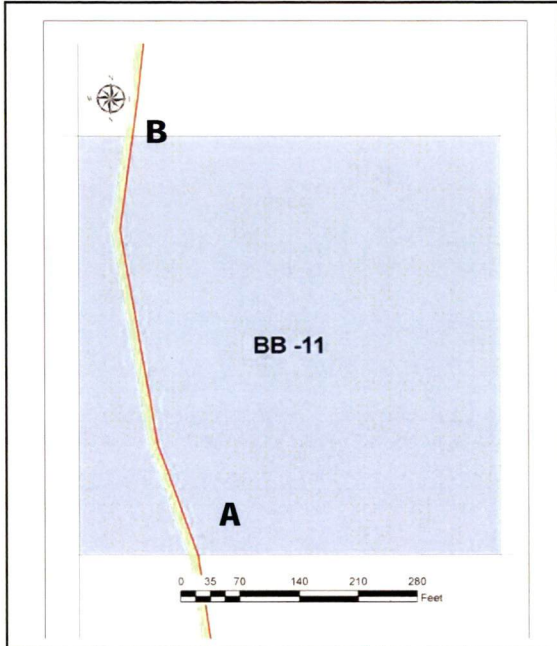
**Middle View of Grid BB-12**



**End Point of Grid BB-12**

### GRID DATA FIELD LOG – BB-11

<b>Project:</b>	Camp Bonneville Conservation & Restoration Project, Vancouver, WA		
<b>Prime Contract No.:</b>	W8128F-06-2-0160	<b>MKM Project No.:</b>	05-35-0032
<b>Task:</b>	8161 - Perimeter/CITA Fence	<b>Grid No.:</b>	BB-11
<b>Date Completed:</b>	01/11/07	<b>Surveyed Area:</b>	5,131.5 sq. ft.
<b>Team Number:</b>	2	<b>UXO Supervisor:</b>	Damon Derrick



GPS Coordinates		
	Northing	Easting
<b>A</b>	548167	5059286
<b>B</b>	548139	5059437
<b>C</b>		
<b>D</b>		
<b>E</b>		

Legend	
	Perimeter/CITA Fence
	10ft Clearance Area
	Selected Grid
	Intersection Point between Grid Boundary and Perimeter/CITA Fence
10 -	Item Number – Location. Please refer to Page 2 for details

Coordinate System: UTM NAD 83 Zone 10 N





### GRID DATA FIELD LOG – BB-11

<b>Project:</b>	Camp Bonneville Conservation & Restoration Project, Vancouver, WA		
<b>Prime Contract No:</b>	W8128F-06-2-0160	<b>MKM Project No:</b>	05-35-0032
<b>Task:</b>	8161 - Perimeter/CITA Fence	<b>Grid No.</b>	BB-11
<b>Date Completed:</b>	01/11/07	<b>Surveyed Area:</b>	5,131.5 sq. ft.
<b>Team Number:</b>	2	<b>UXO Supervisor:</b>	Damon Derrick

Item #	Item Description	Photo #	N Coordinate	E Coordinate	Move/BIP	Disposition
None Found						

<b>Comments</b>	
None	

<b>Summary</b>	
Total Number of Fuzed items	0
Number of Unfuzed items	0
Munitions Debris	0
Other Scrap	0

<b>Photo Log</b>	
Photo ID	Photo Description
	See Page 3

Surface Clearance accomplished by:                         D. R. RO

PHOTO LOG



**Start Point of Grid BB-11**



**Middle View of Grid BB-11**



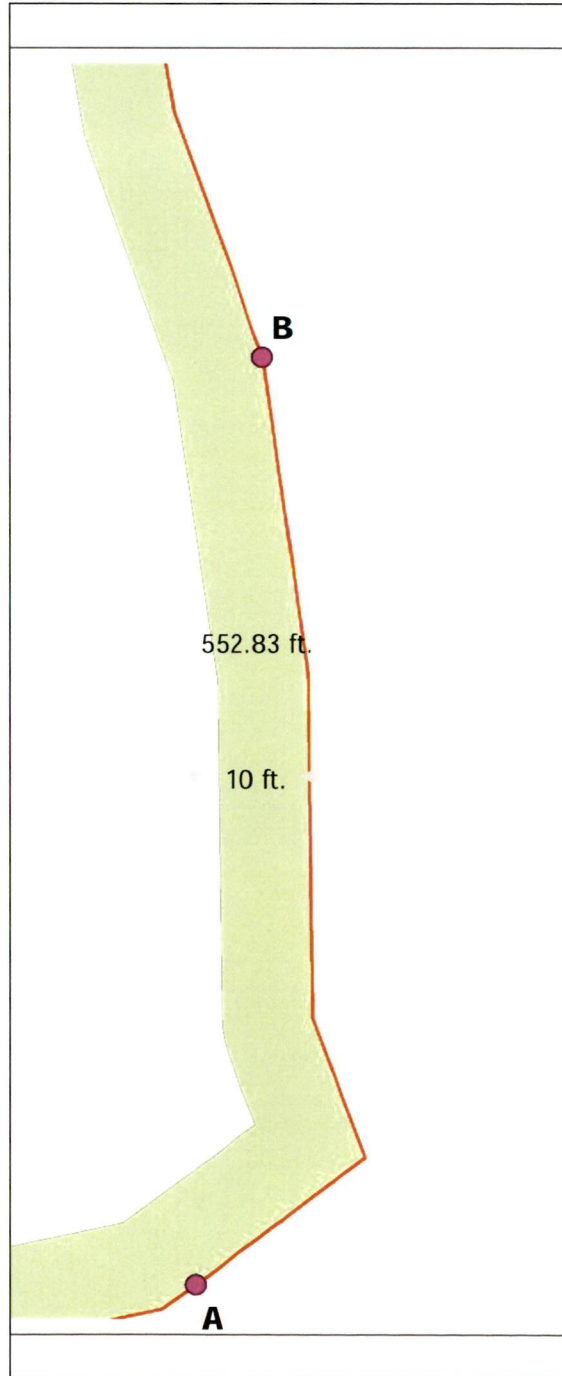
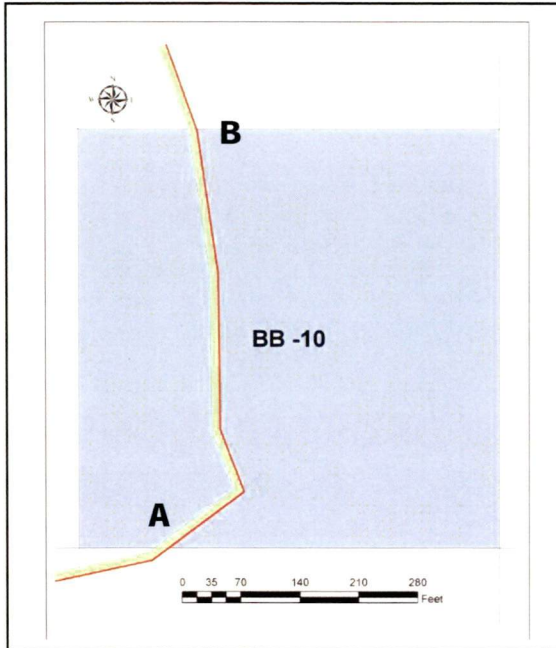
**Middle View of Grid BB-11**



**End Point of Grid BB-11**

### GRID DATA FIELD LOG – BB-10

<b>Project:</b>	Camp Bonneville Conservation & Restoration Project, Vancouver, WA		
<b>Prime Contract No:</b>	W8128F-06-2-0160	<b>MKM Project No:</b>	05-35-0032
<b>Task:</b>	8161 - Perimeter/CITA Fence	<b>Grid No.</b>	BB-10
<b>Date Completed:</b>	01/11/07	<b>Surveyed Area:</b>	5,528.3 sq. ft.
<b>Team Number:</b>	2	<b>UXO Supervisor:</b>	Damon Derrick



GPS Coordinates		
	Northing	Easting
<b>A</b>	548161	5059133
<b>B</b>	548167	5059286
<b>C</b>		
<b>D</b>		
<b>E</b>		

Legend	
	Perimeter/CITA Fence
	10ft Clearance Area
	Selected Grid
	Intersection Point between Grid Boundary and Perimeter/CITA Fence
10 -	Item Number – Location. Please refer to Page 2 for details

Coordinate System: UTM NAD 83 Zone 10 N



**GRID DATA FIELD LOG – BB-10**

<b>Project:</b>	Camp Bonneville Conservation & Restoration Project, Vancouver, WA		
<b>Prime Contract No:</b>	W8128F-06-2-0160	<b>MKM Project No:</b>	05-35-0032
<b>Task:</b>	8161 - Perimeter/CITA Fence	<b>Grid No.</b>	BB-10
<b>Date Completed:</b>	01/11/07	<b>Surveyed Area:</b>	5,528.3 sq. ft.
<b>Team Number:</b>	2	<b>UXO Supervisor:</b>	Damon Derrick

Item #	Item Description	Photo #	N Coordinate	E Coordinate	Move/BIP	Disposition
None Found						

Comments
None

Summary	
Total Number of Fuzed items	0
Number of Unfuzed items	0
Munitions Debris	0
Other Scrap	0

Photo Log	
Photo ID	Photo Description
	See Page 3

Surface Clearance accomplished by:                                 D. PEO


PHOTO LOG



**Start Point of Grid BB-10**



**Middle View of Grid BB-10**



**Middle View of Grid BB-10**

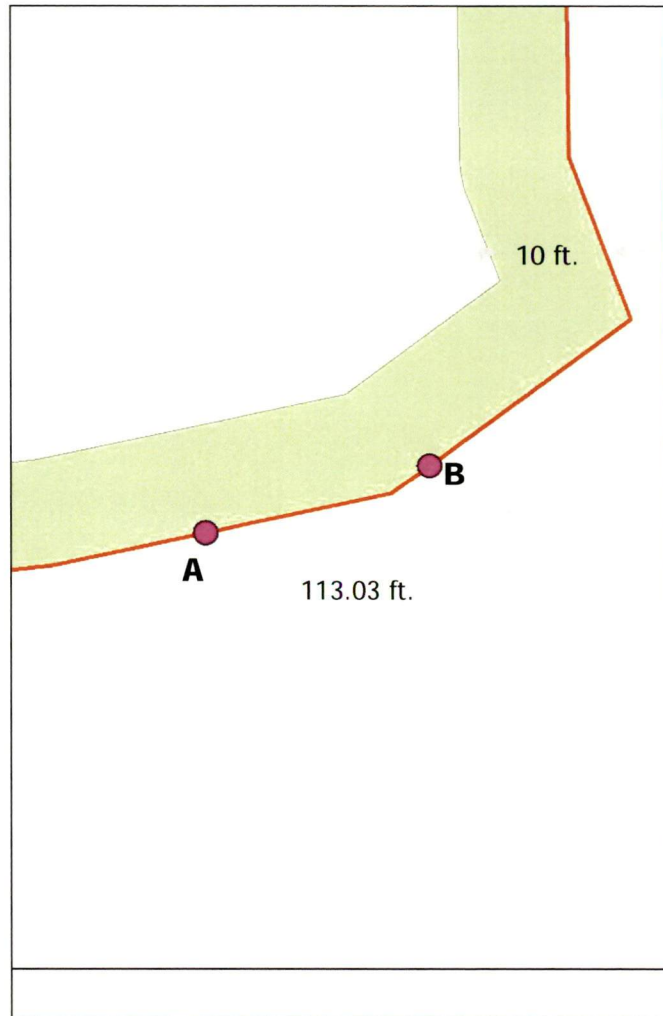



**End Point of Grid BB-10**



**GRID DATA FIELD LOG – BB-9**

<b>Project:</b>	Camp Bonneville Conservation & Restoration Project, Vancouver, WA		
<b>Prime Contract No:</b>	W8128F-06-2-0160	<b>MKM Project No:</b>	05-35-0032
<b>Task:</b>	8161 - Perimeter/CITA Fence	<b>Grid No.</b>	BB-9
<b>Date Completed:</b>	01/11/07	<b>Surveyed Area:</b>	1 130.3 sq. ft.
<b>Team Number:</b>	2	<b>UXO Supervisor:</b>	Damon Derrick



GPS Coordinates		
	Northing	Easting
<b>A</b>	548129	5059123
<b>B</b>	548161	5059133
<b>C</b>		
<b>D</b>		
<b>E</b>		

Legend	
	Perimeter/CITA Fence
	10ft Clearance Area
	Selected Grid
	Intersection Point between Grid Boundary and Perimeter/CITA Fence
10 -	Item Number – Location. Please refer to Page 2 for details

Coordinate System: UTM NAD 83 Zone 10 N



**GRID DATA FIELD LOG – BB-9**

<b>Project:</b>	Camp Bonneville Conservation & Restoration Project, Vancouver, WA		
<b>Prime Contract No:</b>	W8128F-06-2-0160	<b>MKM Project No:</b>	05-35-0032
<b>Task:</b>	8161 - Perimeter/CITA Fence	<b>Grid No.</b>	BB-9
<b>Date Completed:</b>	01/11/07	<b>Surveyed Area:</b>	1,130.3 sq. ft.
<b>Team Number:</b>	2	<b>UXO Supervisor:</b>	Damon Derrick

Item #	Item Description	Photo #	N Coordinate	E Coordinate	Move/BIP	Disposition
None Found						

Comments	
None	

Summary	
Total Number of Fuzed items	0
Number of Unfuzed items	0
Munitions Debris	0
Other Scrap	0

Photo Log	
Photo ID	Photo Description
	See Page 3

Surface Clearance accomplished by: 

**PHOTO LOG**



**Start Point of Grid BB9**



**Middle View of Grid BB9**



**Middle View of Grid BB9**



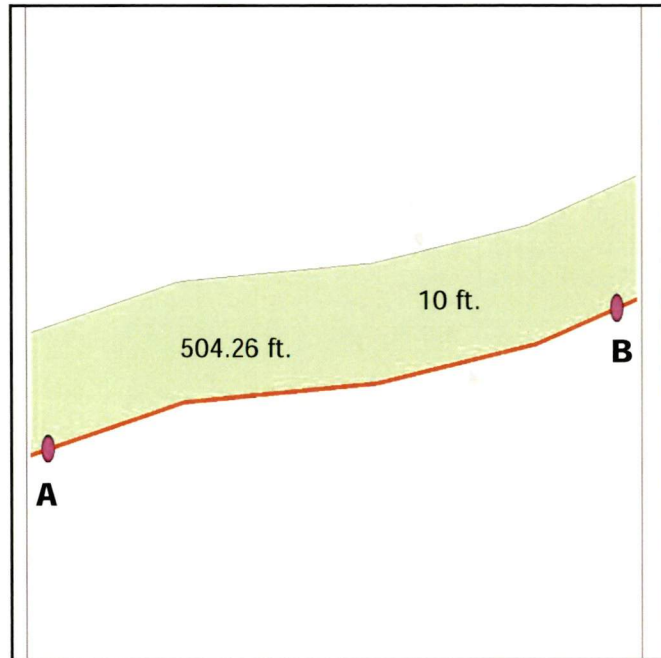
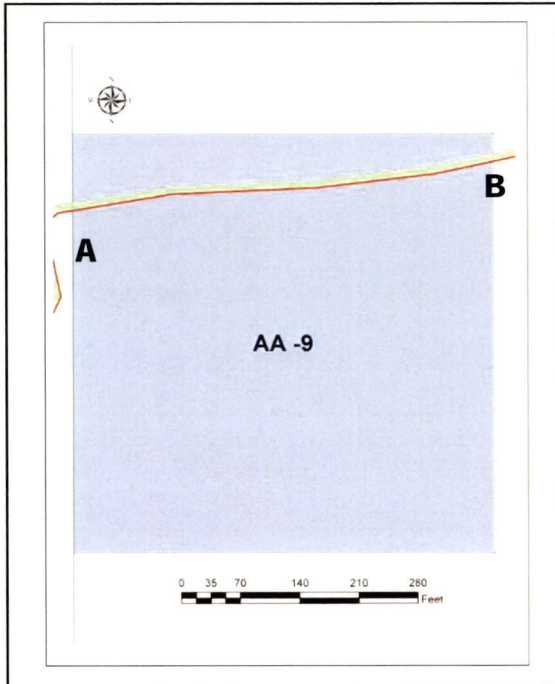
**End Point of Grid BB9**





**GRID DATA FIELD LOG – AA-9**

<b>Project:</b>	Camp Bonneville Conservation & Restoration Project, Vancouver, WA		
<b>Prime Contract No:</b>	W8128F-06-2-0160	<b>MKM Project No:</b>	05-35-0032
<b>Task:</b>	8161 - Perimeter/CITA Fence	<b>Grid No.</b>	AA-9
<b>Date Completed:</b>	01/11/07	<b>Surveyed Area:</b>	5,042.6 sq. ft.
<b>Team Number:</b>	2	<b>UXO Supervisor:</b>	Damon Derrick



GPS Coordinates		
	Northing	Easting
<b>A</b>	547977	5059100
<b>B</b>	548129	5059123
<b>C</b>		
<b>D</b>		
<b>E</b>		

Legend	
	Perimeter/CITA Fence
	10ft Clearance Area
	Selected Grid
	Intersection Point between Grid Boundary and Perimeter/CITA Fence
<b>10 - ☆</b>	Item Number – Location. Please refer to Page 2 for details

Coordinate System: UTM NAD 83 Zone 10 N



PHOTO LOG



**Start Point of Grid AA-9**



**Middle View of Grid AA-9**



**Middle View of Grid AA-9**

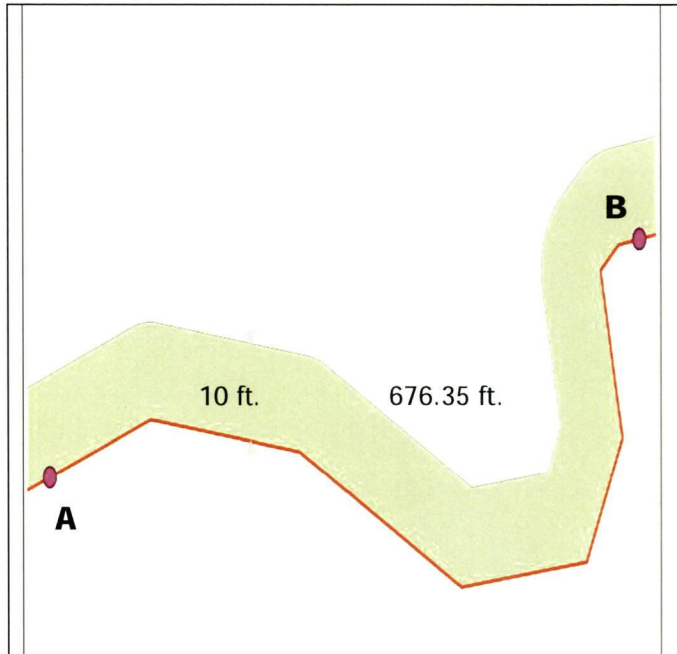
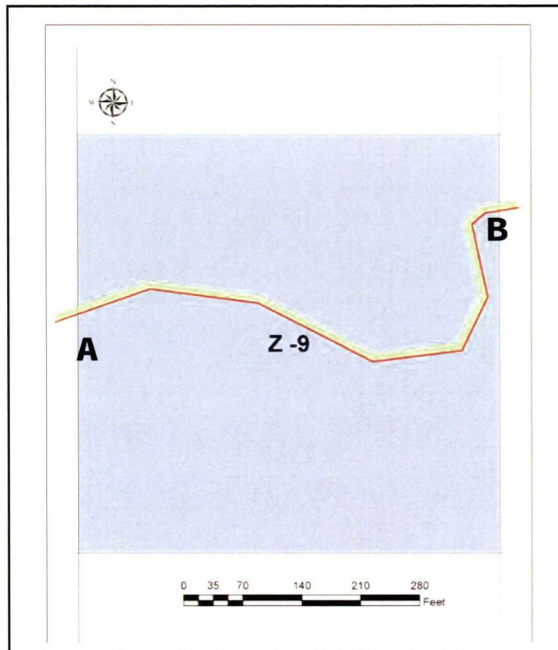


**End Point of Grid AA-9**



**GRID DATA FIELD LOG – Z-9**

<b>Project:</b>	Camp Bonneville Conservation & Restoration Project, Vancouver, WA		
<b>Prime Contract No:</b>	W8128F-06-2-0160	<b>MKM Project No:</b>	05-35-0032
<b>Task:</b>	8161 – Perimeter/CITA Fence	<b>Grid No.</b>	Z-9
<b>Date Completed:</b>	01/10/07	<b>Surveyed Area:</b>	6,763.5 sq. ft.
<b>Team Number:</b>	2	<b>UXO Supervisor:</b>	Damon Derrick



GPS Coordinates		
	Northing	Easting
<b>A</b>	547826	5059058
<b>B</b>	547977	5059100
<b>C</b>	547983	5059073
<b>D</b>		
<b>E</b>		

Legend	
	Perimeter/CITA Fence
	10ft Clearance Area
	Selected Grid
	Intersection Point between Grid Boundary and Perimeter/CITA Fence
10 -	Item Number – Location. Please refer to Page 2 for details

Coordinate System: UTM NAD 83 Zone 10 N




**PHOTO LOG**



**Start Point of Grid Z-9**



**Middle View of Grid Z-9**



**Middle View of Grid Z-9 (Dilapidated bridge)**

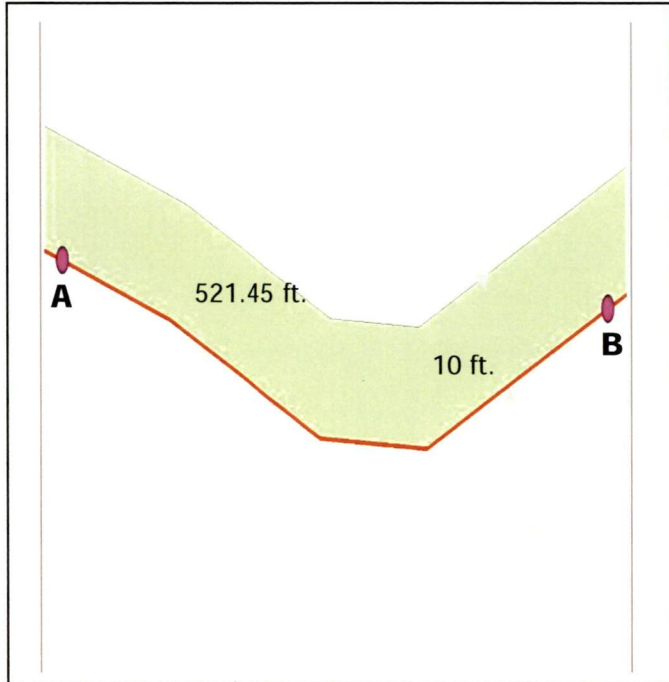



**End Point of Grid Z-9**



**GRID DATA FIELD LOG – Y-9**

<b>Project:</b>	Camp Bonneville Conservation & Restoration Project, Vancouver, WA		
<b>Prime Contract No:</b>	W8128F-06-2-0160	<b>MKM Project No:</b>	05-35-0032
<b>Task:</b>	8161 – Perimeter/CITA Fence	<b>Grid No.</b>	Y-9
<b>Date Completed:</b>	01/10/07	<b>Surveyed Area:</b>	5,214.5 sq. ft.
<b>Team Number:</b>	2	<b>UXO Supervisor:</b>	Damon Derrick



GPS Coordinates		
	Northing	Easting
<b>A</b>	547674	5059059
<b>B</b>	547826	5059058
<b>C</b>		
<b>D</b>		
<b>E</b>		

Legend	
	Perimeter/CITA Fence
	10ft Clearance Area
	Selected Grid
	Intersection Point between Grid Boundary and Perimeter/CITA Fence
10 -	Item Number – Location. Please refer to Page 2 for details

Coordinate System: UTM NAD 83 Zone 10 N



**GRID DATA FIELD LOG – Y-9**

<b>Project:</b>	Camp Bonneville Conservation & Restoration Project, Vancouver, WA		
<b>Prime Contract No:</b>	W8128F-06-2-0160	<b>MKM Project No:</b>	05-35-0032
<b>Task:</b>	8161 – Perimeter/CITA Fence	<b>Grid No.</b>	Y-9
<b>Date Completed:</b>	01/10/07	<b>Surveyed Area:</b>	5,214.5 sq. ft.
<b>Team Number:</b>	2	<b>UXO Supervisor:</b>	Damon Derrick

Item #	Item Description	Photo #	N Coordinate	E Coordinate	Move/BIP	Disposition
None Found						

Comments
None

Summary	
Total Number of Fuzed items	0
Number of Unfuzed items	0
Munitions Debris	0
Other Scrap	0

Photo Log	
Photo ID	Photo Description
	See Page 3

Surface Clearance accomplished by: D. PEO



PHOTO LOG



**Start Point of Grid Y-9**



**Middle View of Grid Y-9**



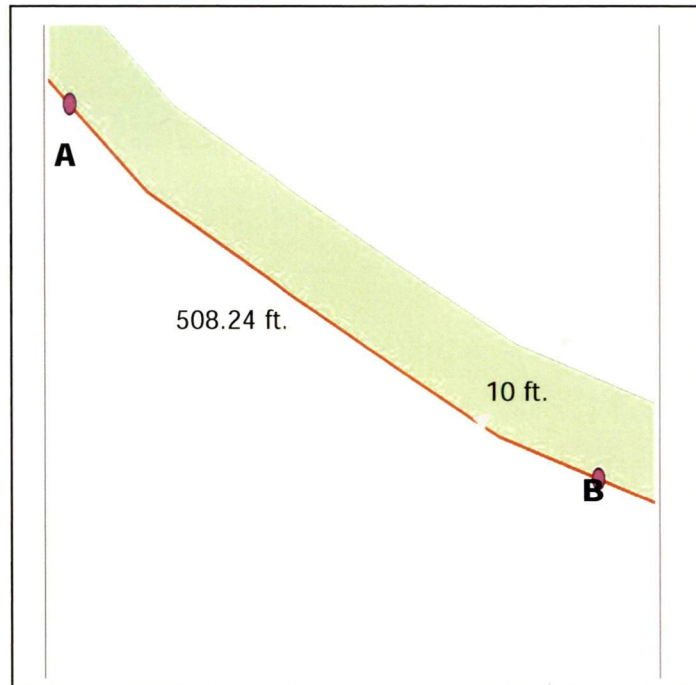
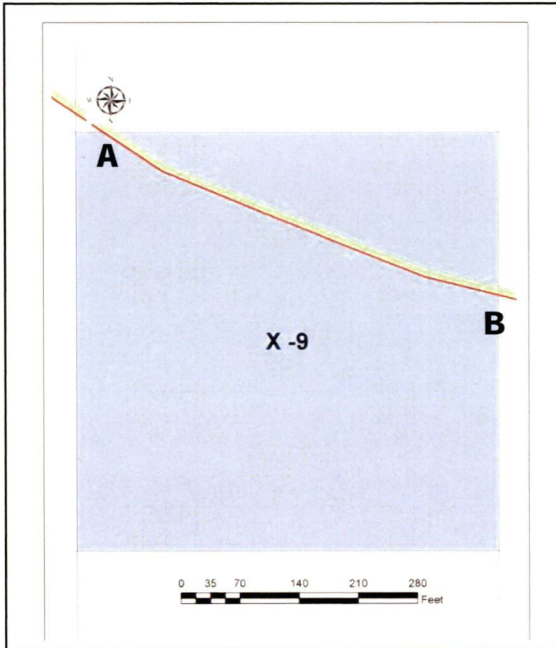
**Middle View of Grid Y-9**



**End Point of Grid Y-9**

### GRID DATA FIELD LOG – X-9

<b>Project:</b>	Camp Bonneville Conservation & Restoration Project, Vancouver, WA		
<b>Prime Contract No:</b>	W8128F-06-2-0160	<b>MKM Project No:</b>	05-35-0032
<b>Task:</b>	8161 – Perimeter/CITA Fence	<b>Grid No.</b>	X-9
<b>Date Completed:</b>	01/10/07	<b>Surveyed Area:</b>	5,082.4 sq. ft.
<b>Team Number:</b>	2	<b>UXO Supervisor:</b>	Damon Derrick



GPS Coordinates		
	Northing	Easting
<b>A</b>	547520	5059120
<b>B</b>	547674	5059059
<b>C</b>		
<b>D</b>		
<b>E</b>		

Legend	
	Perimeter/CITA Fence
	10ft Clearance Area
	Selected Grid
	Intersection Point between Grid Boundary and Perimeter/CITA Fence
10 -	Item Number – Location. Please refer to Page 2 for details

Coordinate System: UTM NAD 83 Zone 10 N



PHOTO LOG



Start Point of Grid X-9



Middle View of Grid X-9



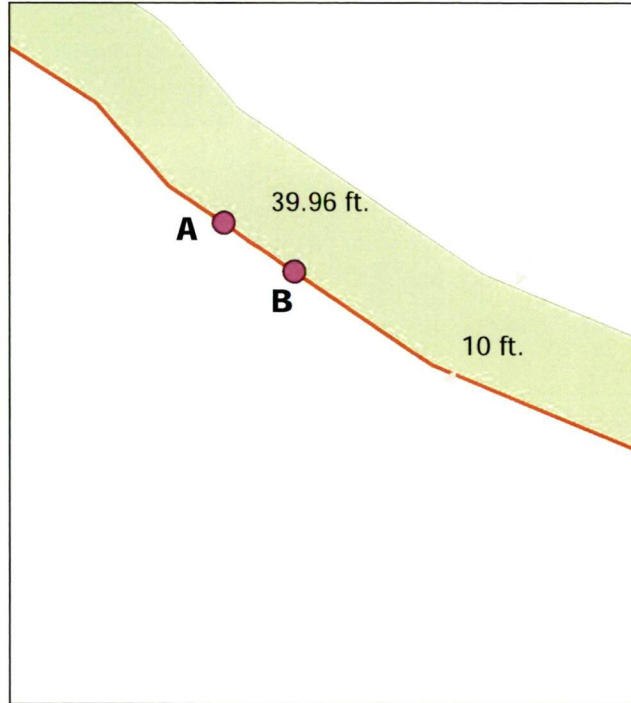

Middle View of Grid X-9



End Point of Grid X-9

### GRID DATA FIELD LOG – X-10

<b>Project:</b>	Camp Bonneville Conservation & Restoration Project, Vancouver, WA		
<b>Prime Contract No:</b>	W8128F-06-2-0160	<b>MKM Project No:</b>	05-35-0032
<b>Task:</b>	8161 – Perimeter/CITA Fence	<b>Grid No.</b>	X-10
<b>Date Completed:</b>	01/10/07	<b>Surveyed Area:</b>	399.6 sq. ft.
<b>Team Number:</b>	2	<b>UXO Supervisor:</b>	Damon Derrick



GPS Coordinates		
	Northing	Easting
<b>A</b>	547530	5059113
<b>B</b>	547520	5059120
<b>C</b>		
<b>D</b>		
<b>E</b>		

Legend	
	Perimeter/CITA Fence
	10ft Clearance Area
	Selected Grid
	Intersection Point between Grid Boundary and Perimeter/CITA Fence
10 -	Item Number – Location. Please refer to Page 2 for details

Coordinate System: UTM NAD 83 Zone 10 N



## PHOTO LOG



Start Point of Grid X-10



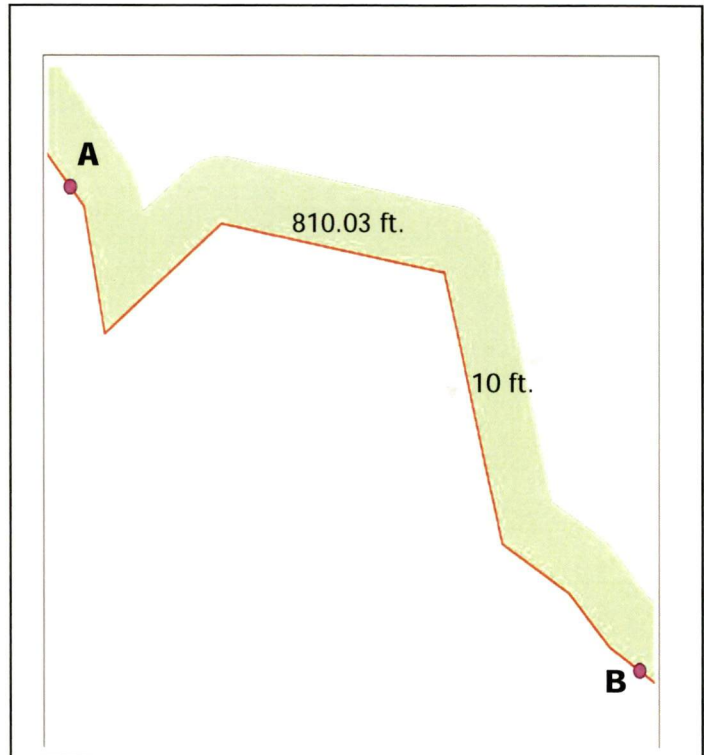
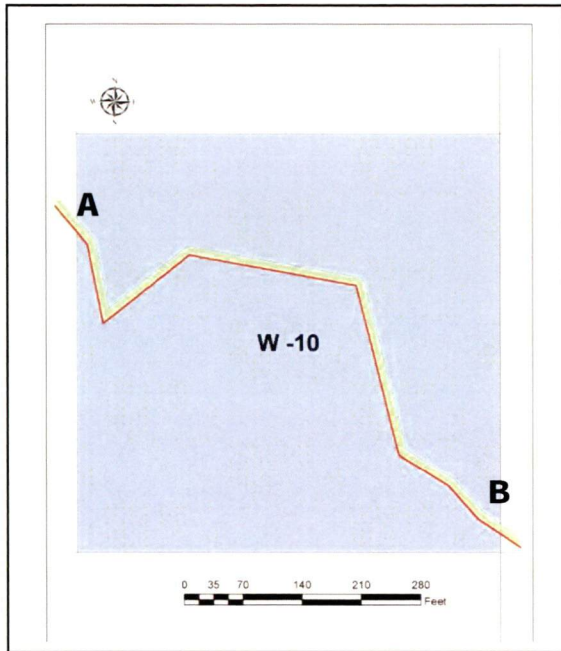
End Point of Grid X-10



View of Grid X-10

### GRID DATA FIELD LOG – W-10

<b>Project:</b>	Camp Bonneville Conservation & Restoration Project, Vancouver, WA		
<b>Prime Contract No:</b>	W8128F-06-2-0160	<b>MKM Project No:</b>	05-35-0032
<b>Task:</b>	8161 – Perimeter/CITA Fence	<b>Grid No.</b>	W-10
<b>Date Completed:</b>	01/10/07	<b>Surveyed Area:</b>	8,100.3 sq. ft.
<b>Team Number:</b>	2	<b>UXO Supervisor:</b>	Damon Derrick



GPS Coordinates		
	Northing	Easting
<b>A</b>	547364	5059225
<b>B</b>	547520	5059120
<b>C</b>	547371	5059220
<b>D</b>	547457	5059218
<b>E</b>	547490	5059125

Legend	
	Perimeter/CITA Fence
	10ft Clearance Area
	Selected Grid
	Intersection Point between Grid Boundary and Perimeter/CITA Fence
10 -	Item Number – Location. Please refer to Page 2 for details

Coordinate System: UTM NAD 83 Zone 10 N





PHOTO LOG



**Start Point of Grid W-10**



**Middle View of Grid W-10**



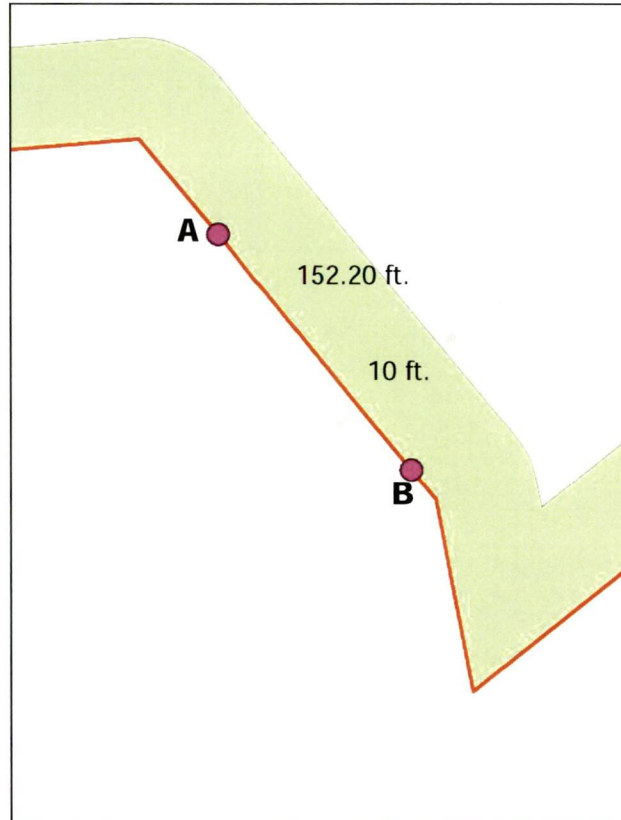
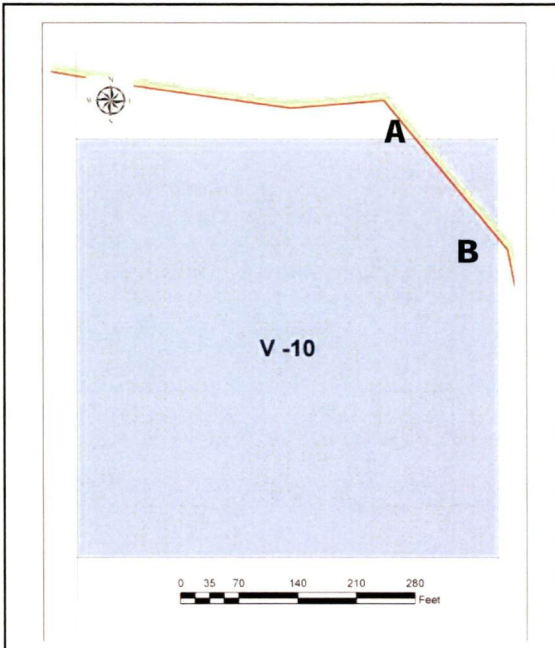
**Middle View of Grid W-10**



**End Point of Grid W-10**

### GRID DATA FIELD LOG – V-10

<b>Project:</b>	Camp Bonneville Conservation & Restoration Project, Vancouver, WA		
<b>Prime Contract No:</b>	W8128F-06-2-0160	<b>MKM Project No:</b>	05-35-0032
<b>Task:</b>	8161 – Perimeter/CITA Fence	<b>Grid No.</b>	V-10
<b>Date Completed:</b>	01/10/07	<b>Surveyed Area:</b>	1,522.0 sq. ft.
<b>Team Number:</b>	2	<b>UXO Supervisor:</b>	Damon Derrick



GPS Coordinates		
	Northing	Easting
<b>A</b>	547333	5059259
<b>B</b>	547364	5059225
<b>C</b>		
<b>D</b>		
<b>E</b>		

Legend	
	Perimeter/CITA Fence
	10ft Clearance Area
	Selected Grid
	Intersection Point between Grid Boundary and Perimeter/CITA Fence
10 -	Item Number – Location. Please refer to Page 2 for details

Coordinate System: UTM NAD 83 Zone 10 N



GRID DATA FIELD LOG – V-10

<b>Project:</b>	Camp Bonneville Conservation & Restoration Project, Vancouver, WA		
<b>Prime Contract No:</b>	W8128F-06-2-0160	<b>MKM Project No:</b>	05-35-0032
<b>Task:</b>	8161 – Perimeter/CITA Fence	<b>Grid No.</b>	V-10
<b>Date Completed:</b>	01/10/07	<b>Surveyed Area:</b>	1,522.0 sq. ft.
<b>Team Number:</b>	2	<b>UXO Supervisor:</b>	Damon Derrick

Item #	Item Description	Photo #	N Coordinate	E Coordinate	Move/BIP	Disposition
None Found						


Comments
None

Summary	
Total Number of Fuzed items	0
Number of Unfuzed items	0
Munitions Debris	0
Other Scrap	0

Photo Log	
Photo ID	Photo Description
	See Page 3

Surface Clearance accomplished by: D. R. 20

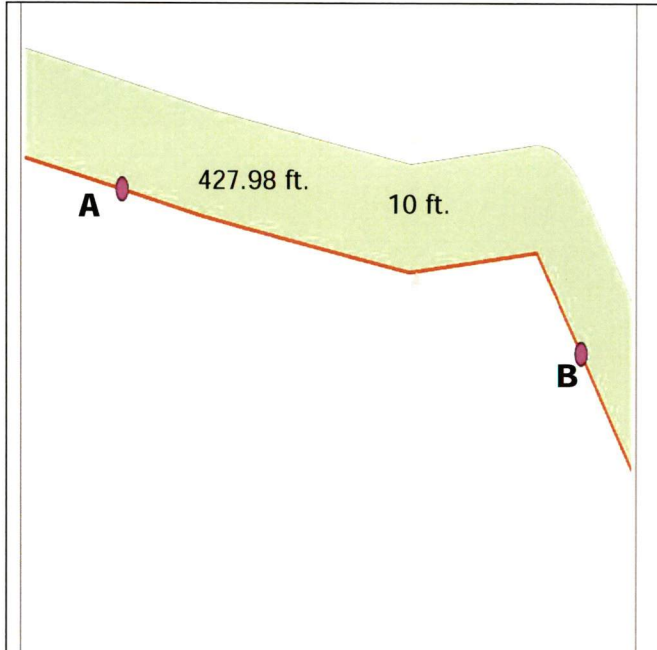
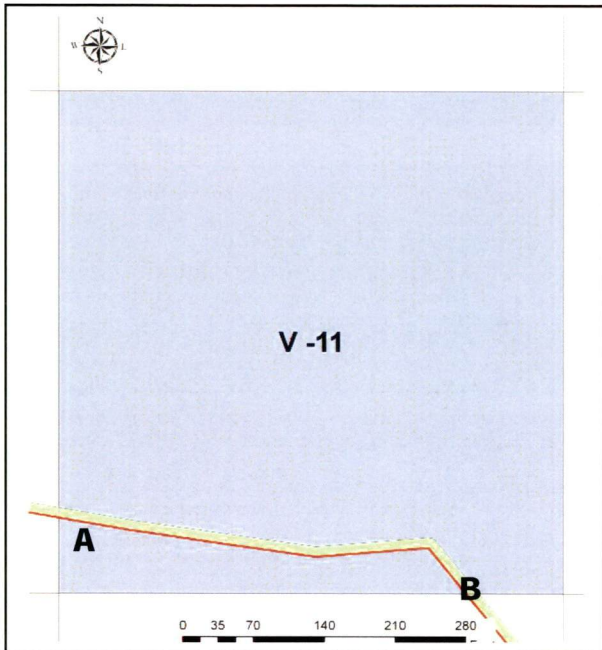
**PHOTO LOG**



**View of Grid V-10**

### GRID DATA FIELD LOG – V-11

<b>Project:</b>	Camp Bonneville Conservation & Restoration Project, Vancouver, WA		
<b>Prime Contract No:</b>	W8128F-06-2-0160	<b>MKM Project No:</b>	05-35-0032
<b>Task:</b>	8161 – Perimeter/CITA Fence	<b>Grid No.</b>	V-11
<b>Date Completed:</b>	01/10/07	<b>Surveyed Area:</b>	4,279.8 sq. ft.
<b>Team Number:</b>	2	<b>UXO Supervisor:</b>	Damon Derrick



GPS Coordinates		
	Northing	Easting
<b>A</b>	547210	5059279
<b>B</b>	547333	5059259
<b>C</b>		
<b>D</b>		
<b>E</b>		

Legend	
	Perimeter/CITA Fence
	10ft Clearance Area
	Selected Grid
	Intersection Point between Grid Boundary and Perimeter/CITA Fence
10 -	Item Number – Location. Please refer to Page 2 for details

Coordinate System: UTM NAD 83 Zone 10 N



**GRID DATA FIELD LOG – V-11**

<b>Project:</b>	Camp Bonneville Conservation & Restoration Project, Vancouver, WA		
<b>Prime Contract No:</b>	W8128F-06-2-0160	<b>MKM Project No:</b>	05-35-0032
<b>Task:</b>	8161 – Perimeter/CITA Fence	<b>Grid No.</b>	V-11
<b>Date Completed:</b>	01/10/07	<b>Surveyed Area:</b>	4,279.8 sq. ft.
<b>Team Number:</b>	2	<b>UXO Supervisor:</b>	Damon Derrick

Item #	Item Description	Photo #	N Coordinate	E Coordinate	Move/BIP	Disposition
None Found						

Comments
None

Summary	
Total Number of Fuzed items	0
Number of Unfuzed items	0
Munitions Debris	0
Other Scrap	0

Photo Log	
Photo ID	Photo Description
	See Page 3

Surface Clearance accomplished by: \_\_\_\_\_ \_\_\_\_\_

PHOTO LOG



Start Point of Grid V-11



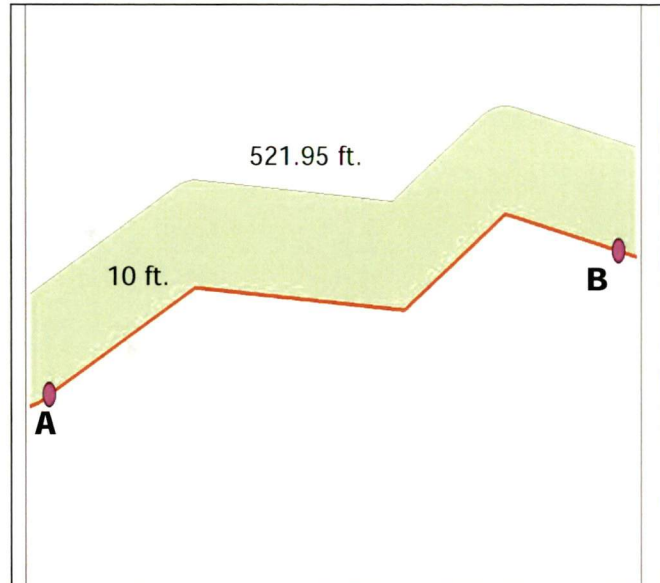
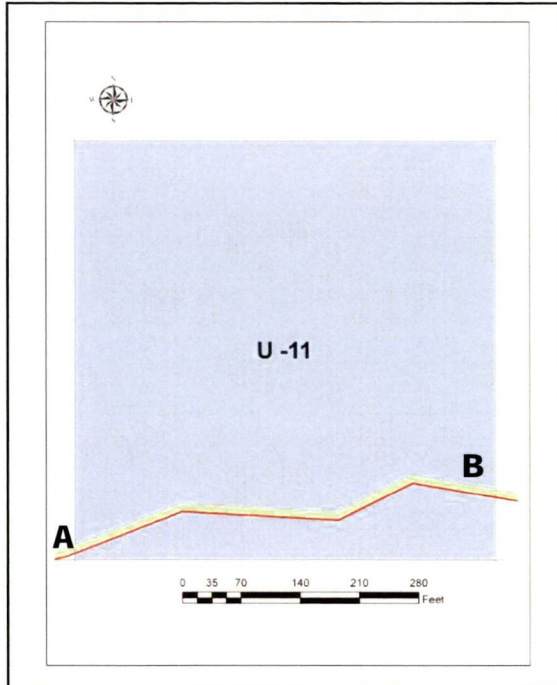
End Point of Grid V-11





**GRID DATA FIELD LOG – U-11**

<b>Project:</b>	Camp Bonneville Conservation & Restoration Project, Vancouver, WA		
<b>Prime Contract No:</b>	W8128F-06-2-0160	<b>MKM Project No:</b>	05-35-0032
<b>Task:</b>	8161 – Perimeter/CITA Fence	<b>Grid No.</b>	U-11
<b>Date Completed:</b>	01/10/07	<b>Surveyed Area:</b>	5, 219.5 sq. ft.
<b>Team Number:</b>	2	<b>UXO Supervisor:</b>	Damon Derrick



GPS Coordinates		
	Northing	Easting
<b>A</b>	547048	5059250
<b>B</b>	547210	5059279
<b>C</b>		
<b>D</b>		
<b>E</b>		

Legend	
	Perimeter/CITA Fence
	10ft Clearance Area
	Selected Grid
	Intersection Point between Grid Boundary and Perimeter/CITA Fence
10 -	Item Number – Location. Please refer to Page 2 for details

Coordinate System: UTM NAD 83 Zone 10 N



**PHOTO LOG**



**Start Point of Grid U-11**



**Middle View of Grid U-11**



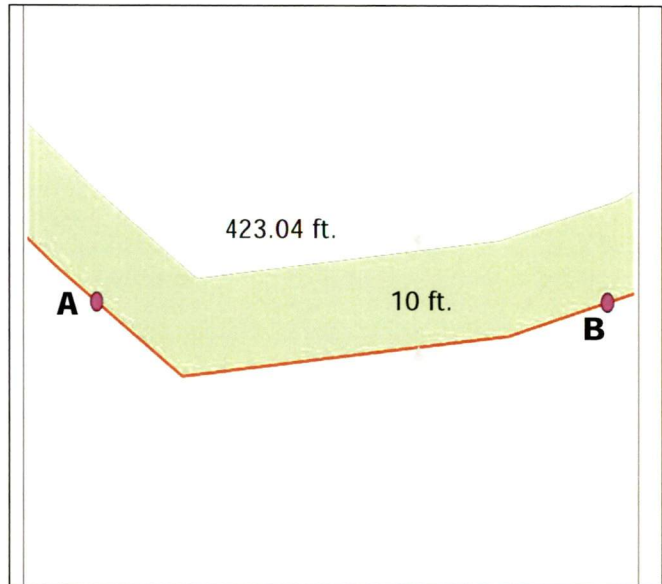
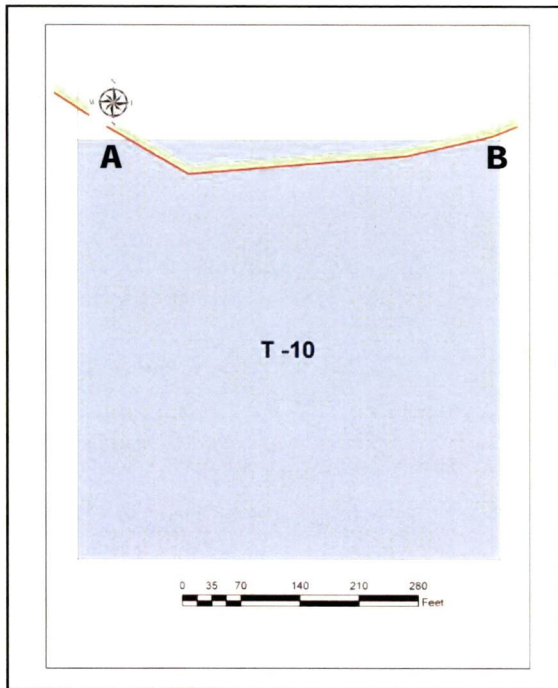
**Middle View of Grid U-11**



**End Point of Grid U-11**

### GRID DATA FIELD LOG – T-10

<b>Project:</b>	Camp Bonneville Conservation & Restoration Project, Vancouver, WA		
<b>Prime Contract No:</b>	W8128F-06-2-0160	<b>MKM Project No:</b>	05-35-0032
<b>Task:</b>	8161 – Perimeter/CITA Fence	<b>Grid No.</b>	T-10
<b>Date Completed:</b>	01/10/07	<b>Surveyed Area:</b>	4,230.4 sq. ft.
<b>Team Number:</b>	2	<b>UXO Supervisor:</b>	Damon Derrick



GPS Coordinates		
	Northing	Easting
<b>A</b>	547048	5059250
<b>B</b>	546926	5059247
<b>C</b>	546925	5059247
<b>D</b>		
<b>E</b>		

Legend	
	Perimeter/CITA Fence
	10ft Clearance Area
	Selected Grid
	Intersection Point between Grid Boundary and Perimeter/CITA Fence
10 -	Item Number – Location. Please refer to Page 2 for details

Coordinate System: UTM NAD 83 Zone 10 N



**PHOTO LOG**



**Start Point of Grid T-10**



**Middle View of Grid T-10**



**Middle View of Grid T-10**

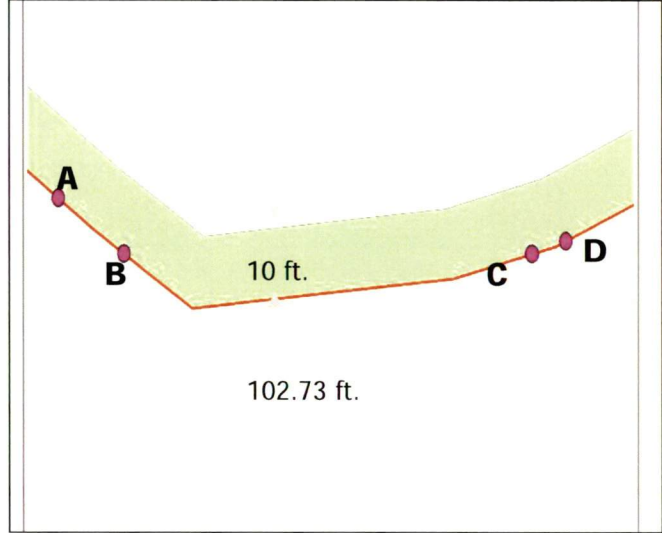
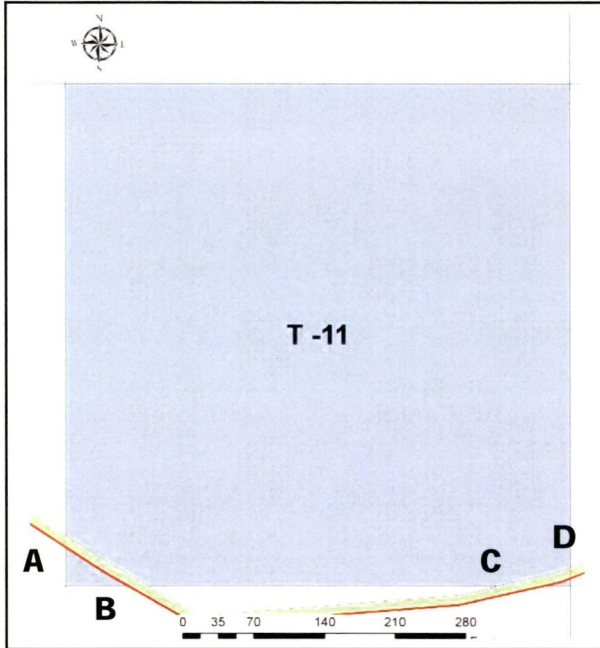


**End Point of Grid T-10**



**GRID DATA FIELD LOG – T-11**

<b>Project:</b>	Camp Bonneville Conservation & Restoration Project, Vancouver, WA		
<b>Prime Contract No:</b>	W8128F-06-2-0160	<b>MKM Project No:</b>	05-35-0032
<b>Task:</b>	8161 - Perimeter/CITA Fence	<b>Grid No.</b>	T-11
<b>Date Completed:</b>	01/10/07	<b>Surveyed Area:</b>	1,027.3 sq. ft.
<b>Team Number:</b>	2	<b>UXO Supervisor:</b>	Damon Derrick



GPS Coordinates		
	Northing	Easting
<b>A</b>	546906	5059258
<b>B</b>	546926	5059247
<b>C</b>	547048	5059250
<b>D</b>	547058	5059254
<b>E</b>		

Legend	
	Perimeter/CITA Fence
	10ft Clearance Area
	Selected Grid
	Intersection Point between Grid Boundary and Perimeter/CITA Fence
10 -	Item Number – Location. Please refer to Page 2 for details

Coordinate System: UTM NAD 83 Zone 10 N






**PHOTO LOG**



**Start Point of Grid T-11**



**Middle View of Grid T-11**



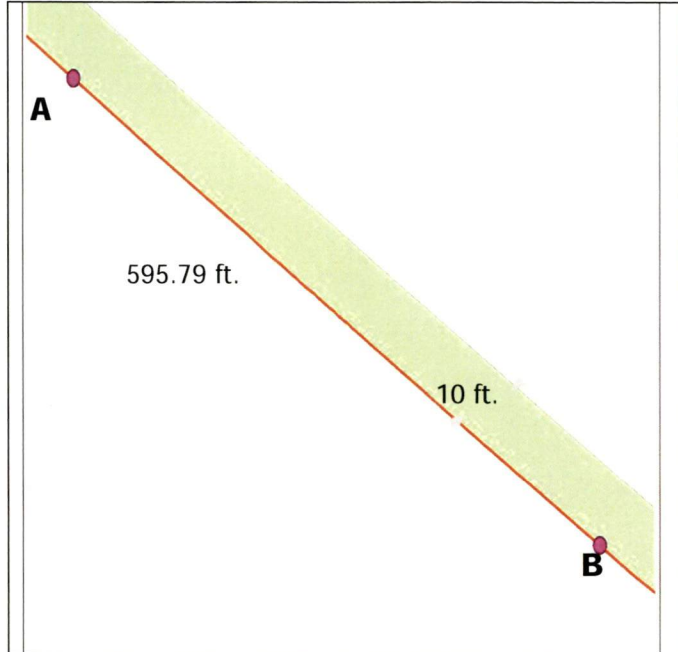
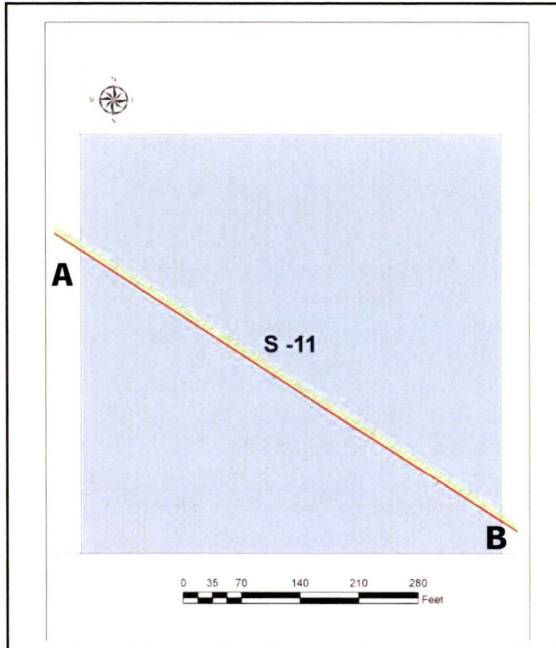
**Middle View of Grid T-11**



**End Point of Grid T-11**

### GRID DATA FIELD LOG – S-11

<b>Project:</b>	Camp Bonneville Conservation & Restoration Project, Vancouver, WA		
<b>Prime Contract No:</b>	W8128F-06-2-0160	<b>MKM Project No:</b>	05-35-0032
<b>Task:</b>	8161 – Perimeter/CITA Fence	<b>Grid No.</b>	S-11
<b>Date Completed:</b>	01/10/07	<b>Surveyed Area:</b>	5,957.9 sq. ft.
<b>Team Number:</b>	2	<b>UXO Supervisor:</b>	Damon Derrick



GPS Coordinates		
	Northing	Easting
<b>A</b>	546750	5059352
<b>B</b>	546906	5059258
<b>C</b>		
<b>D</b>		
<b>E</b>		

Legend	
	Perimeter/CITA Fence
	10ft Clearance Area
	Selected Grid
	Intersection Point between Grid Boundary and Perimeter/CITA Fence
10 -	Item Number – Location. Please refer to Page 2 for details

Coordinate System: UTM NAD 83 Zone 10 N



**PHOTO LOG**



**Start Point of Grid S-11**



**Middle View of Grid S-11**




**Middle View of Grid S-11**



**End Point of Grid S-11**

AVERY

Attachment F





ATTACHMENT F  
FIELD QC/QA DATA LOGS

Project: Camp Bonneville Conservation & Restoration Project, Vancouver, WA

Grid Number: A6

Task: \_\_\_\_\_

Date Completed: 9 JAN 07

QC Manager: Scott Fleek

QA Manager: Greg Johnson

MEC (lbs): 0

GPS Start: 544038 / 5058546

Other Scrap (lbs): 0

GPS End: 544041 / 5058393

<u>Item #</u>	<u>Item Description</u>	<u>Photo #</u>	<u>N Coordinate</u>	<u>E Coordinate</u>	<u>Move / BIP</u>	<u>Disposition</u>

Comments: None,

Action	Result	Date	Signature
PIKA Q/C Complete	<u>Pass</u> / Fail	9 JAN 07	<i>[Signature]</i>
Action	Result	Date	Signature
WDOE Q/A Complete	<u>Pass</u> / Fail	9 JAN 07	<i>[Signature]</i>



Project: Camp Bonneville Conservation & Restoration Project, Vancouver, WA

Grid Number: B17

Task: \_\_\_\_\_

Date Completed: 10 JAN 07

QC Manager: Scott Fleek

QA Manager: Greg Johnson

MEC (lbs): 0

GPS Start: 544132 / 5060201

Other Scrap (lbs): 0

GPS End: 544285 / 5060205

Item #	Item Description	Photo #	N Coordinate	E Coordinate	Move / BIP	Disposition

Comments: \_\_\_\_\_

Action	Result	Date	Signature
PIKA Q/C Complete	<u>Pass</u> / Fail	10 JAN 07	<i>Scott A Fleek</i>
Action	Result	Date	Signature
WDOE Q/A Complete	<u>Pass</u> / Fail	10 JAN 07	<i>Greg Johnson</i>

Project: Camp Bonneville Conservation & Restoration Project, Vancouver, WA

Grid Number: C17

Task: \_\_\_\_\_

Date Completed: 12 JAN 07

QC Manager: Scott Fleek

QA Manager: Greg Johnson

MEC (lbs): 0

GPS Start: 544285 / 5060205

Other Scrap (lbs): 0

GPS End: 544437 / 5060208

Item #	Item Description	Photo #	N Coordinate	E Coordinate	Move / BIP	Disposition

Comments: need notes about Debris/trees in path.

Action	Result	Date	Signature
PIKA Q/C Complete	<u>Pass</u> / Fail	12 JAN 07	<u>Scott Fleek</u>
WDOE Q/A Complete	<u>Pass</u> / Fail	12 JAN 07	<u>Greg Johnson</u>

Project: Camp Bonneville Conservation & Restoration Project, Vancouver, WA  
 Task: \_\_\_\_\_  
 QC Manager: Scott Fleek      QA Manager: Greg Johnson  
 GPS Start: 547520 / 5059120  
 GPS End: 547674 / 5059050

Grid Number: X9  
 Date Completed: 12 Jan 06  
 MEC (lbs): 0  
 Other Scrap (lbs): .1165

<u>Item #</u>	<u>Item Description</u>	<u>Photo #</u>	<u>N Coordinate</u>	<u>E Coordinate</u>	<u>Move / BIP</u>	<u>Disposition</u>

Comments: Found some 12" pieces of fence

<u>Action</u>	<u>Result</u>	<u>Date</u>	<u>Signature</u>
PIKA Q/C Complete	<u>Pass</u> / Fail	<u>12 JAN 07</u>	<u>Scott Fleek</u>
WDOE Q/A Complete	<u>Pass</u> / Fail	<u>12 JAN 06</u>	<u>Greg Johnson</u>

Project: Camp Bonneville Conservation & Restoration Project, Vancouver, WA

Grid Number: BB14

Task: \_\_\_\_\_

Date Completed: 12 JAN 07

QC Manager: Scott Fleek

QA Manager: Greg Johnson

MEC (lbs): 0

GPS Start: 548170 / 5059743

Other Scrap (lbs): 0

GPS End: 548141 / 5059895

Item #	Item Description	Photo #	N Coordinate	E Coordinate	Move / BIP	Disposition

Comments: \_\_\_\_\_

Action	Result	Date	Signature
PIKA Q/C Complete	<u>Pass</u> / Fail	12 JAN 07	<i>Scott R. Fleek</i>
Action	Result	Date	Signature
WDOE Q/A Complete	<u>Pass</u> / Fail	12 Jan 07	<i>Greg Johnson</i>

Project: Camp Bonneville Conservation & Restoration Project, Vancouver, WA

Grid Number: K1

Task: \_\_\_\_\_

Date Completed: 15 JAN 07

QC Manager: Scott Fleek      QA Manager: Greg Johnson

MEC (lbs): 0

GPS Start: 545580 / 5057793

Other Scrap (lbs): 0

GPS End: 545737 / 5057793

<u>Item #</u>	<u>Item Description</u>	<u>Photo #</u>	<u>N Coordinate</u>	<u>E Coordinate</u>	<u>Move / BIP</u>	<u>Disposition</u>

Comments: \_\_\_\_\_

<u>Action</u>	<u>Result</u>	<u>Date</u>	<u>Signature</u>
PIKA Q/C Complete	<u>Pass</u> / Fail	<u>15 JAN 07</u>	<u>[Signature]</u>
<u>Action</u>	<u>Result</u>	<u>Date</u>	<u>Signature</u>
WDOE Q/A Complete	<u>Pass</u> / Fail	<u>15 JAN 07</u>	<u>[Signature]</u>

Project: Camp Bonneville Conservation & Restoration Project, Vancouver, WA

Grid Number: K22

Task: \_\_\_\_\_

Date Completed: 15 JAN 07

QC Manager: Scott Fleek      QA Manager: Greg Johnson

MEC (lbs): 0

GPS Start: 545476 / 5061014

Other Scrap (lbs): 0

GPS End: 545622 / 5061034

<u>Item #</u>	<u>Item Description</u>	<u>Photo #</u>	<u>N Coordinate</u>	<u>E Coordinate</u>	<u>Move / BIP</u>	<u>Disposition</u>

Comments: lots of comm wire on fence

<u>Action</u>	<u>Result</u>	<u>Date</u>	<u>Signature</u>
PIKA Q/C Complete	<u>Pass / Fail</u>	<u>15 JAN 07</u>	<u>Scott Fleek</u>
<u>Action</u>	<u>Result</u>	<u>Date</u>	<u>Signature</u>
WDOE Q/A Complete	<u>Pass / Fail</u>	<u>15 Jan</u>	<u>Greg Johnson</u>

Project: Camp Bonneville Conservation & Restoration Project, Vancouver, WA

Grid Number: M28

Task:

Date Completed: 15 JAN 07

QC Manager: Scott Fleek      QA Manager: Greg Johnson

MEC (lbs): 0

GPS Start: 545758 / 5061812

Other Scrap (lbs): 0

GPS End: 545910 / 5061815

Item #	Item Description	Photo #	N Coordinate	E Coordinate	Move / BIP	Disposition

Comments:

Action	Result	Date	Signature
PIKA Q/C Complete	Pass / Fail	15 JAN 07	Scott Fleek
WDOE Q/A Complete	Pass / Fail	15 JAN 07	Greg Johnson

Project: Camp Bonneville Conservation & Restoration Project, Vancouver, WA

Grid Number: 028

Task: \_\_\_\_\_

Date Completed: 15 JAN 07

QC Manager: Scott Fleek

QA Manager: Greg Johnson

MEC (lbs): 0

GPS Start: 546063 / 5061817

Other Scrap (lbs): 0

GPS End: 546215 / 5061820

Item #	Item Description	Photo #	N Coordinate	E Coordinate	Move / BIP	Disposition

Comments: \_\_\_\_\_

Action	Result	Date	Signature
PIKA Q/C Complete	<u>Pass</u> / Fail	<u>15 JAN 07</u>	<u>Scott R Fleek</u>
Action	Result	Date	Signature
WDOE Q/A Complete	<u>Pass</u> / Fail	<u>19 JAN 07</u>	<u>Greg Johnson</u>



Project: Camp Bonneville Conservation & Restoration Project, Vancouver, WA

Grid Number: R13

Task: \_\_\_\_\_

Date Completed: 15 JAN '07

QC Manager: Scott Fleek

QA Manager: Greg Johnson

MEC (lbs): 0

GPS Start: 546637 / 5059695

Other Scrap (lbs): 0

GPS End: 546628 / 5059542

<u>Item #</u>	<u>Item Description</u>	<u>Photo #</u>	<u>N Coordinate</u>	<u>E Coordinate</u>	<u>Move / BIP</u>	<u>Disposition</u>

Comments: NONE

\_\_\_\_\_

\_\_\_\_\_

<u>Action</u>	<u>Result</u>	<u>Date</u>	<u>Signature</u>
PIKA Q/C Complete	<u>Pass / Fail</u>	<u>15 JAN '07</u>	<u>Scott Fleek</u>
<u>Action</u>	<u>Result</u>	<u>Date</u>	<u>Signature</u>
WDOE Q/A Complete	<u>Pass / Fail</u>	<u>15 JAN '07</u>	<u>Greg Johnson</u>

Project: Camp Bonneville Conservation & Restoration Project, Vancouver, WA

Grid Number: 527

Task: \_\_\_\_\_

Date Completed: 13 JAN 07

QC Manager: Scott Fleek      QA Manager: Greg Johnson

MEC (lbs): 0

GPS Start: 546672 / 5061824

Other Scrap (lbs): 3165

GPS End: 546824 / 5061830

Item #	Item Description	Photo #	N Coordinate	E Coordinate	Move / BIP	Disposition

Comments: 2 abandoned fence post from Interstate Fence, Fence Repair Debris. 4 Abandoned Fence posts In T 27.

Action	Result	Date	Signature
PIKA Q/C Complete	<u>Pass</u> / Fail	<u>15 JAN 07</u>	<u>Scott Fleek</u>
Action	Result	Date	Signature
WDOE Q/A Complete	<u>Pass</u> / Fail	<u>15 JAN 07</u>	<u>Greg Johnson</u>

Project: Camp Bonneville Conservation & Restoration Project, Vancouver, WA

Grid Number: ~~7~~ 906-52 1-16-52 40

Task: \_\_\_\_\_

Date Completed: 15 JAN 07

QC Manager: Scott Fleek

QA Manager: Greg Johnson

MEC (lbs): 0

GPS Start: 547687/5054633

Other Scrap (lbs): 0

GPS End: 547840/5058635

<u>Item #</u>	<u>Item Description</u>	<u>Photo #</u>	<u>N Coordinate</u>	<u>E Coordinate</u>	<u>Move / BIP</u>	<u>Disposition</u>

Comments: Some "Hot" rocks

<u>Action</u>	<u>Result</u>	<u>Date</u>	<u>Signature</u>
PIKA Q/C Complete	<u>Pass / Fail</u>	<u>15 JAN 07</u>	<u>Greg Johnson</u>
<u>Action</u>	<u>Result</u>	<u>Date</u>	<u>Signature</u>
WDOE Q/A Complete	<u>Pass / Fail</u>	<u>15 JAN 07</u>	<u>Scott Fleek</u>

Project: Camp Bonneville Conservation & Restoration Project, Vancouver, WA

Grid Number: G-025

Task: \_\_\_\_\_

Date Completed: 15 JAN 07

QC Manager: Scott Fleek

QA Manager: Greg Johnson

MEC (lbs): 0

GPS Start: 548844 / 5061593


Other Scrap (lbs): 0

GPS End: 548846 5061441

<u>Item #</u>	<u>Item Description</u>	<u>Photo #</u>	<u>N Coordinate</u>	<u>E Coordinate</u>	<u>Move / BIP</u>	<u>Disposition</u>

Comments: \_\_\_\_\_  
 \_\_\_\_\_  
 \_\_\_\_\_

Action	Result	Date	Signature
PIKA Q/C Complete	<u>Pass</u> / Fail	15 JAN 07	<i>Scott Fleek</i>
Action	Result	Date	Signature
WDOE Q/A Complete	<u>Pass</u> / Fail	15 JAN 07	<i>Greg Johnson</i>







ATTACHMENT G  
FINAL QC/QA DATA LOGS



GRID DATA QC/QA LOG

<b>Project:</b>	Camp Bonneville Conservation & Restoration Project, Vancouver, WA		
<b>Prime Contract No:</b>	W8128F-06-2-0160	<b>MKM Project No:</b>	05-35-0032
<b>Task:</b>	8161 - Perimeter/CITA Fence	<b>Grid No.</b>	A-6
<b>GPS Start (Northing):</b>	544038	<b>GPS End (Northing)</b>	544041
<b>GPS Start (Easting):</b>	5058546	<b>GPS End (Easting)</b>	5058393
<b>UXOQCS:</b>	Scott Fleek	<b>WDOE QA:</b>	Greg Johnson
<b>Date Completed:</b>	01/09/07		

Item #	Item Description	Photo #	N Coordinate	E Coordinate	Move/BIP	Disposition

Comments

Summary	
Total Number of Fuzed items	0
Number of Unfuzed items	0
Munitions Debris	0
Other Scrap	0

Action	Result	Date	Signature
MKM QC Complete			
Baker Approval			
WDOE QA Approval			





**GRID DATA QC/QA LOG**

<b>Project:</b>	Camp Bonneville Conservation & Restoration Project, Vancouver, WA		
<b>Prime Contract No:</b>	W8128F-06-2-0160	<b>MKM Project No:</b>	05-35-0032
<b>Task:</b>	8161 - Perimeter/CITA Fence	<b>Grid No.</b>	B-17
<b>GPS Start (Northing):</b>	544132	<b>GPS End (Northing)</b>	544285
<b>GPS Start (Easting):</b>	5060201	<b>GPS End (Easting)</b>	5060205
<b>UXOQCS:</b>	Scott Fleek	<b>WDOE QA:</b>	Greg Johnson
<b>Date Completed:</b>	01/10/07		

Item #	Item Description	Photo #	N Coordinate	E Coordinate	Move/BIP	Disposition

Comments

Summary	
Total Number of Fuzed items	0
Number of Unfuzed items	0
Munitions Debris	0
Other Scrap	0

Action	Result	Date	Signature
MKM QC Complete			
Baker Approval			
WDOE QA Approval			



GRID DATA QC/QA LOG

<b>Project:</b>	Camp Bonneville Conservation & Restoration Project, Vancouver, WA		
<b>Prime Contract No:</b>	W8128F-06-2-0160	<b>MKM Project No:</b>	05-35-0032
<b>Task:</b>	8161 - Perimeter/CITA Fence	<b>Grid No.</b>	C-17
<b>GPS Start (Northing):</b>	544285	<b>GPS End (Northing)</b>	544437
<b>GPS Start (Easting):</b>	5060205	<b>GPS End (Easting)</b>	5060208
<b>UXOQCS:</b>	Scott Fleek	<b>WDOE QA:</b>	Greg Johnson
<b>Date Completed:</b>	01/12/07		

Item #	Item Description	Photo #	N Coordinate	E Coordinate	Move/BIP	Disposition

Comments
Need notes about debris tree in path

Summary	
Total Number of Fuzed items	0
Number of Unfuzed items	0
Munitions Debris	0
Other Scrap	0

Action	Result	Date	Signature
MKM QC Complete			
Baker Approval			
WDOE QA Approval			



**GRID DATA QC/QA LOG**

<b>Project:</b>	Camp Bonneville Conservation & Restoration Project, Vancouver, WA		
<b>Prime Contract No:</b>	W8128F-06-2-0160	<b>MKM Project No:</b>	05-35-0032
<b>Task:</b>	8161 - Perimeter/CITA Fence	<b>Grid No.</b>	X-9
<b>GPS Start (Northing):</b>	547520	<b>GPS End (Northing)</b>	547674
<b>GPS Start (Easting):</b>	5059120	<b>GPS End (Easting)</b>	5059059
<b>UXOQCS:</b>	Scott Fleek	<b>WDOE QA:</b>	Greg Johnson
<b>Date Completed:</b>	01/09/07		

Item #	Item Description	Photo #	N Coordinate	E Coordinate	Move/BIP	Disposition

Comments
Found some 12" pieces of fence

Summary	
Total Number of Fuzed items	0
Number of Unfuzed items	0
Munitions Debris	0
Other Scrap	0.1 lbs

Action	Result	Date	Signature
MKM QC Complete			
Baker Approval			
WDOE QA Approval			



### GRID DATA QC/QA LOG

<b>Project:</b>	Camp Bonneville Conservation & Restoration Project, Vancouver, WA		
<b>Prime Contract No:</b>	W8128F-06-2-0160	<b>MKM Project No:</b>	05-35-0032
<b>Task:</b>	8161 - Perimeter/CITA Fence	<b>Grid No.</b>	BB-14
<b>GPS Start (Northing):</b>	548170	<b>GPS End (Northing)</b>	548141
<b>GPS Start (Easting):</b>	5059743	<b>GPS End (Easting)</b>	5059895
<b>UXOQCS:</b>	Scott Fleek	<b>WDOE QA:</b>	Greg Johnson
<b>Date Completed:</b>	01/12/07		

Item #	Item Description	Photo #	N Coordinate	E Coordinate	Move/BIP	Disposition

Comments

Summary	
Total Number of Fuzed items	0
Number of Unfuzed items	0
Munitions Debris	0
Other Scrap	0

Action	Result	Date	Signature
MKM QC Complete			
Baker Approval			
WDOE QA Approval			



### GRID DATA QC/QA LOG

<b>Project:</b>	Camp Bonneville Conservation & Restoration Project, Vancouver, WA		
<b>Prime Contract No:</b>	W8128F-06-2-0160	<b>MKM Project No:</b>	05-35-0032
<b>Task:</b>	8161 - Perimeter/CITA Fence	<b>Grid No.</b>	K-1
<b>GPS Start (Northing):</b>	545580	<b>GPS End (Northing)</b>	545737
<b>GPS Start (Easting):</b>	5057793	<b>GPS End (Easting)</b>	5057793
<b>UXOQCS:</b>	Scott Fleek	<b>WDOE QA:</b>	Greg Johnson
<b>Date Completed:</b>	01/15/07		

Item #	Item Description	Photo #	N Coordinate	E Coordinate	Move/BIP	Disposition

Comments

Summary	
Total Number of Fuzed items	0
Number of Unfuzed items	0
Munitions Debris	0
Other Scrap	0

Action	Result	Date	Signature
MKM QC Complete			
Baker Approval			
WDOE QA Approval			



GRID DATA QC/QA LOG

<b>Project:</b>	Camp Bonneville Conservation & Restoration Project, Vancouver, WA		
<b>Prime Contract No:</b>	W8128F-06-2-0160	<b>MKM Project No:</b>	05-35-0032
<b>Task:</b>	8161 - Perimeter/CITA Fence	<b>Grid No.</b>	K-22
<b>GPS Start (Northing):</b>	545478	<b>GPS End (Northing)</b>	545622
<b>GPS Start (Easting):</b>	5061014	<b>GPS End (Easting)</b>	5061034
<b>UXOQCS:</b>	Scott Fleek	<b>WDOE QA:</b>	Greg Johnson
<b>Date Completed:</b>	01/15/07		

Item #	Item Description	Photo #	N Coordinate	E Coordinate	Move/BIP	Disposition

Comments
Lots of comm(unication) wire on fence.

Summary	
Total Number of Fuzed items	0
Number of Unfuzed items	0
Munitions Debris	0
Other Scrap	0

Action	Result	Date	Signature
MKM QC Complete			
Baker Approval			
WDOE QA Approval			



**GRID DATA QC/QA LOG**

<b>Project:</b>	Camp Bonneville Conservation & Restoration Project, Vancouver, WA		
<b>Prime Contract No:</b>	W8128F-06-2-0160	<b>MKM Project No:</b>	05-35-0032
<b>Task:</b>	8161 - Perimeter/CITA Fence	<b>Grid No.</b>	M-28
<b>GPS Start (Northing):</b>	545758	<b>GPS End (Northing)</b>	545910
<b>GPS Start (Easting):</b>	5061812	<b>GPS End (Easting)</b>	5061815
<b>UXOQCS:</b>	Scott Fleek	<b>WDOE QA:</b>	Greg Johnson
<b>Date Completed:</b>	01/15/07		

Item #	Item Description	Photo #	N Coordinate	E Coordinate	Move/BIP	Disposition

Comments

Summary	
Total Number of Fuzed items	0
Number of Unfuzed items	0
Munitions Debris	0
Other Scrap	0

Action	Result	Date	Signature
MKM QC Complete			
Baker Approval			
WDOE QA Approval			



GRID DATA QC/QA LOG

<b>Project:</b>	Camp Bonneville Conservation & Restoration Project, Vancouver, WA		
<b>Prime Contract No:</b>	W8128F-06-2-0160	<b>MKM Project No:</b>	05-35-0032
<b>Task:</b>	8161 - Perimeter/CITA Fence	<b>Grid No.</b>	O-28
<b>GPS Start (Northing):</b>	546063	<b>GPS End (Northing)</b>	546215
<b>GPS Start (Easting):</b>	5061817	<b>GPS End (Easting)</b>	5061820
<b>UXOQCS:</b>	Scott Fleek	<b>WDOE QA:</b>	Greg Johnson
<b>Date Completed:</b>	01/15/07		

Item #	Item Description	Photo #	N Coordinate	E Coordinate	Move/BIP	Disposition

Comments

Summary	
Total Number of Fuzed items	0
Number of Unfuzed items	0
Munitions Debris	0
Other Scrap	0

Action	Result	Date	Signature
MKM QC Complete			
Baker Approval			
WDOE QA Approval			





GRID DATA QC/QA LOG

<b>Project:</b>	Camp Bonneville Conservation & Restoration Project, Vancouver, WA		
<b>Prime Contract No:</b>	W8128F-06-2-0160	<b>MKM Project No:</b>	05-35-0032
<b>Task:</b>	8161 - Perimeter/CITA Fence	<b>Grid No.</b>	R-13
<b>GPS Start (Northing):</b>	546637	<b>GPS End (Northing)</b>	546628
<b>GPS Start (Easting):</b>	5059695	<b>GPS End (Easting)</b>	5059542
<b>UXOQCS:</b>	Scott Fleek	<b>WDOE QA:</b>	Greg Johnson
<b>Date Completed:</b>	01/15/07		

Item #	Item Description	Photo #	N Coordinate	E Coordinate	Move/BIP	Disposition

Comments

Summary	
Total Number of Fuzed items	0
Number of Unfuzed items	0
Munitions Debris	0
Other Scrap	0

Action	Result	Date	Signature
MKM QC Complete			
Baker Approval			
WDOE QA Approval			



GRID DATA QC/QA LOG

<b>Project:</b>	Camp Bonneville Conservation & Restoration Project, Vancouver, WA		
<b>Prime Contract No:</b>	W8128F-06-2-0160	<b>MKM Project No:</b>	05-35-0032
<b>Task:</b>	8161 - Perimeter/CITA Fence	<b>Grid No.</b>	S-27
<b>GPS Start (Northing):</b>	546672	<b>GPS End (Northing)</b>	546824
<b>GPS Start (Easting):</b>	5061828	<b>GPS End (Easting)</b>	5061830
<b>UXOQCS:</b>	Scott Fleek	<b>WDOE QA:</b>	Greg Johnson
<b>Date Completed:</b>	01/15/07		

Item #	Item Description	Photo #	N Coordinate	E Coordinate	Move/BIP	Disposition

Comments
Two abandoned fence post from Interstate Fence. Fence repair debris and abandoned fence posts in T-27

Summary	
Total Number of Fuzed items	0
Number of Unfuzed items	0
Munitions Debris	0
Other Scrap	3 lbs

Action	Result	Date	Signature
MKM QC Complete			
Baker Approval			
WDOE QA Approval			



### GRID DATA QC/QA LOG

<b>Project:</b>	Camp Bonneville Conservation & Restoration Project, Vancouver, WA		
<b>Prime Contract No:</b>	W8128F-06-2-0160	<b>MKM Project No:</b>	05-35-0032
<b>Task:</b>	8161 - Perimeter/CITA Fence	<b>Grid No.</b>	Y-6
<b>GPS Start (Northing):</b>	547687	<b>GPS End (Northing)</b>	547840
<b>GPS Start (Easting):</b>	5058633	<b>GPS End (Easting)</b>	5058635
<b>UXOQCS:</b>	Scott Fleek	<b>WDOE QA:</b>	Greg Johnson
<b>Date Completed:</b>	01/15/07		

Item #	Item Description	Photo #	N Coordinate	E Coordinate	Move/BIP	Disposition

Comments

Summary	
Total Number of Fuzed items	0
Number of Unfuzed items	0
Munitions Debris	0
Other Scrap	0

Action	Result	Date	Signature
MKM QC Complete			
Baker Approval			
WDOE QA Approval			



GRID DATA QC/QA LOG

<b>Project:</b>	Camp Bonneville Conservation & Restoration Project, Vancouver, WA		
<b>Prime Contract No:</b>	W8128F-06-2-0160	<b>MKM Project No:</b>	05-35-0032
<b>Task:</b>	8161 - Perimeter/CITA Fence	<b>Grid No.</b>	GG-25
<b>GPS Start (Northing):</b>	548844	<b>GPS End (Northing)</b>	548846
<b>GPS Start (Easting):</b>	5061593	<b>GPS End (Easting)</b>	5061441
<b>UXOQCS:</b>	Scott Fleek	<b>WDOE QA:</b>	Greg Johnson
<b>Date Completed:</b>	01/15/07		

Item #	Item Description	Photo #	N Coordinate	E Coordinate	Move/BIP	Disposition

Comments

Summary	
Total Number of Fuzed items	0
Number of Unfuzed items	0
Munitions Debris	0
Other Scrap	0

Action	Result	Date	Signature
MKM QC Complete			
Baker Approval			
WDOE QA Approval			