

PHOTO LOG



**Start Point of Grid N-2**



**Middle View of Grid N-2**



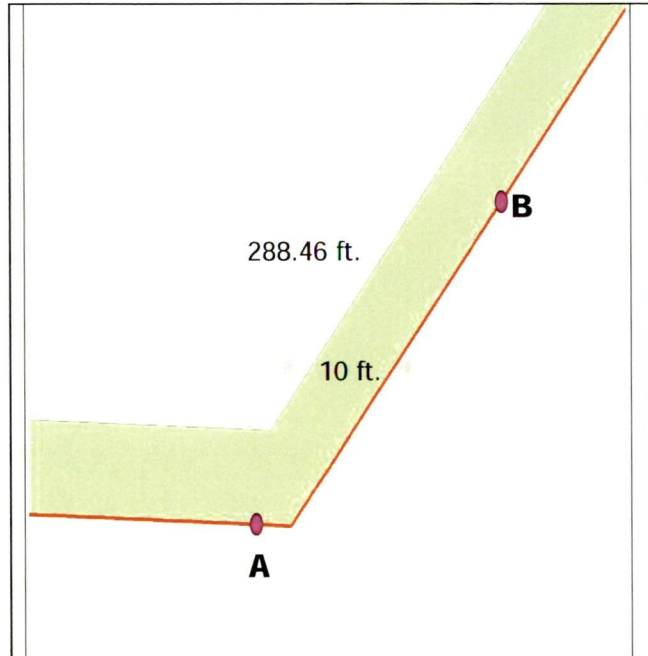
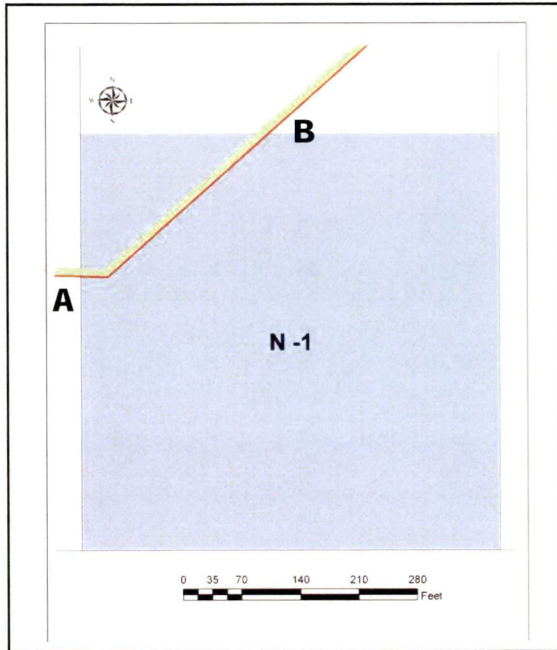
**Middle View of Grid N-2**



**End Point of Grid N-2**

### GRID DATA FIELD LOG – N-1

<b>Project:</b>	Camp Bonneville Conservation & Restoration Project, Vancouver, WA		
<b>Prime Contract No:</b>	W8128F-06-2-0160	<b>MKM Project No:</b>	05-35-0032
<b>Task:</b>	8161 - Perimeter/CITA Fence	<b>Grid No.</b>	N-1
<b>Date Completed:</b>	01/12/07	<b>Surveyed Area:</b>	2,884.6 sq. ft.
<b>Team Number:</b>	4	<b>UXO Supervisor:</b>	Lloyd George



<b>GPS Coordinates</b>		
	<b>Northing</b>	<b>Easting</b>
<b>A</b>	546037	5057795
<b>B</b>	546103	5057849
<b>C</b>		
<b>D</b>		
<b>E</b>		

<b>Legend</b>	
	Perimeter/CITA Fence
	10ft Clearance Area
	Selected Grid
	Intersection Point between Grid Boundary and Perimeter/CITA Fence
10 -	Item Number – Location. Please refer to Page 2 for details

Coordinate System: UTM NAD 83 Zone 10 N



### GRID DATA FIELD LOG – N-1

<b>Project:</b>	Camp Bonneville Conservation & Restoration Project, Vancouver, WA		
<b>Prime Contract No:</b>	W8128F-06-2-0160	<b>MKM Project No:</b>	05-35-0032
<b>Task:</b>	8161 - Perimeter/CITA Fence	<b>Grid No.</b>	N-1
<b>Date Completed:</b>	01/12/07	<b>Surveyed Area:</b>	2,884.6 sq. ft.
<b>Team Number:</b>	4	<b>UXO Supervisor:</b>	Lloyd George

Item #	Item Description	Photo #	N Coordinate	E Coordinate	Move/BIP	Disposition
None Found						

Comments
None

Summary	
Total Number of Fuzed items	0
Number of Unfuzed items	0
Munitions Debris	0
Other Scrap	0

Photo Log	
Photo ID	Photo Description
	See page 3

Surface Clearance accomplished by: Lloyd W. George

PHOTO LOG



**Start Point of Grid N-1**



**Middle View of Grid N-1**



**Middle View of Grid N-1**

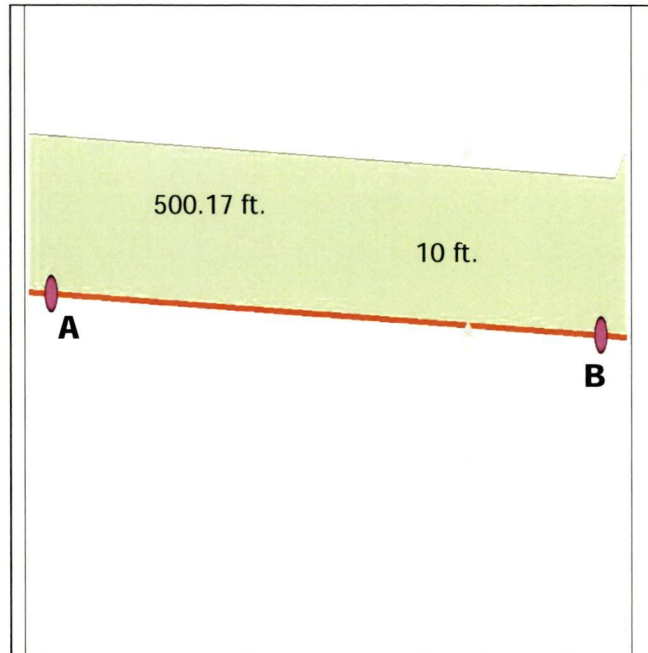
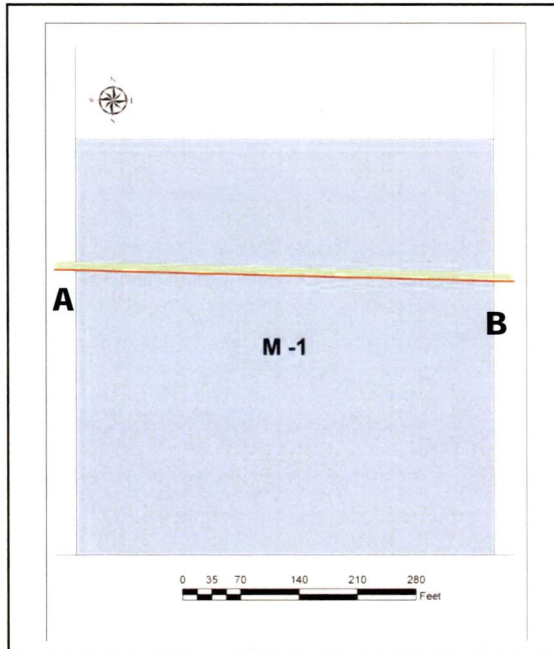


**End Point of Grid N-1**



**GRID DATA FIELD LOG – M-1**

<b>Project:</b>	Camp Bonneville Conservation & Restoration Project, Vancouver, WA		
<b>Prime Contract No:</b>	W8128F-06-2-0160	<b>MKM Project No:</b>	05-35-0032
<b>Task:</b>	8161 - Perimeter/CITA Fence	<b>Grid No.</b>	M-1
<b>Date Completed:</b>	01/12/07	<b>Surveyed Area:</b>	5,001.7 sq. ft.
<b>Team Number:</b>	4	<b>UXO Supervisor:</b>	Lloyd George



GPS Coordinates		
	Northing	Easting
<b>A</b>	545885	5057794
<b>B</b>	546037	5057795
<b>C</b>		
<b>D</b>		
<b>E</b>		

Legend	
	Perimeter/CITA Fence
	10ft Clearance Area
	Selected Grid
	Intersection Point between Grid Boundary and Perimeter/CITA Fence
10 -	Item Number – Location. Please refer to Page 2 for details

Coordinate System: UTM NAD 83 Zone 10 N



GRID DATA FIELD LOG – M-1

<b>Project:</b>	Camp Bonneville Conservation & Restoration Project, Vancouver, WA		
<b>Prime Contract No:</b>	W8128F-06-2-0160	<b>MKM Project No:</b>	05-35-0032
<b>Task:</b>	8161 - Perimeter/CITA Fence	<b>Grid No.</b>	M-1
<b>Date Completed:</b>	01/12/07	<b>Surveyed Area:</b>	5,001.7 sq. ft.
<b>Team Number:</b>	4	<b>UXO Supervisor:</b>	Lloyd George

Item #	Item Description	Photo #	N Coordinate	E Coordinate	Move/BIP	Disposition
None Found						

Comments
None

Summary	
Total Number of Fuzed items	0
Number of Unfuzed items	0
Munitions Debris	0
Other Scrap	0

Photo Log	
Photo ID	Photo Description
	See page 3

Surface Clearance accomplished by: Lloyd W. George

PHOTO LOG



**Start Point of Grid M-1**



**Middle View of Grid M-1**



**Middle View of Grid M-1**

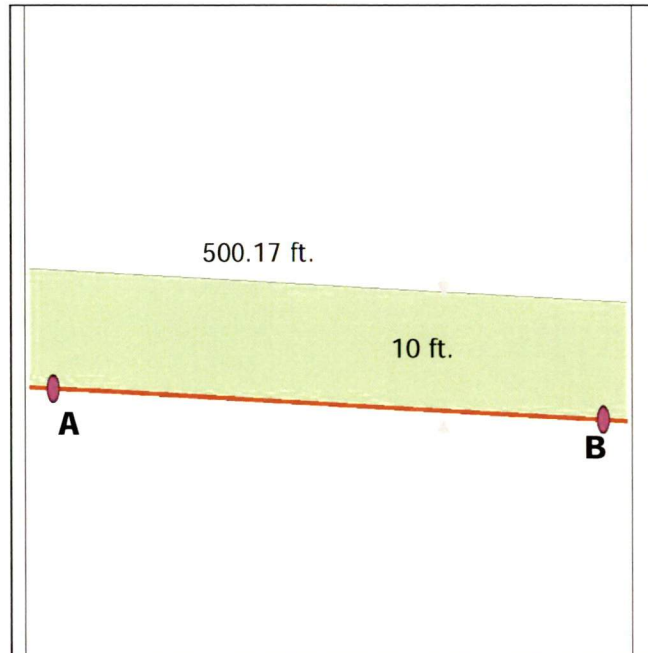
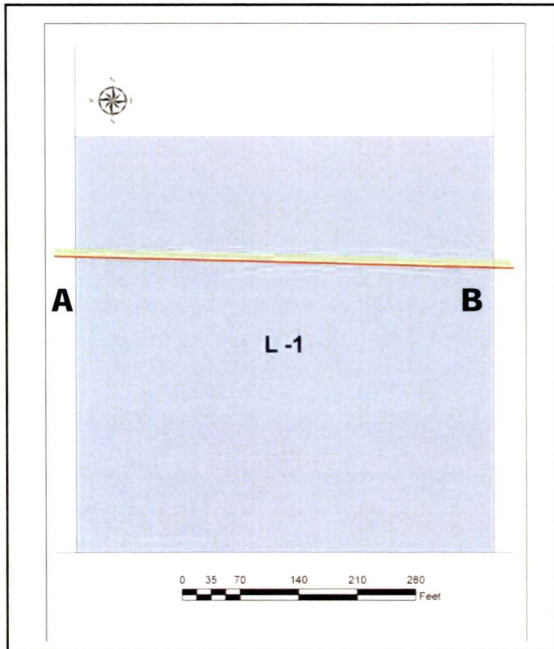


**End Point of Grid M-1**



**GRID DATA FIELD LOG – L-1**

<b>Project:</b>	Camp Bonneville Conservation & Restoration Project, Vancouver, WA		
<b>Prime Contract No:</b>	W8128F-06-2-0160	<b>MKM Project No:</b>	05-35-0032
<b>Task:</b>	8161 - Perimeter/CITA Fence	<b>Grid No.</b>	L-1
<b>Date Completed:</b>	01/12/07	<b>Surveyed Area:</b>	5,001.7 sq. ft.
<b>Team Number:</b>	4	<b>UXO Supervisor:</b>	Lloyd George



GPS Coordinates		
	Northing	Easting
<b>A</b>	545732	5057793
<b>B</b>	545885	5057794
<b>C</b>		
<b>D</b>		
<b>E</b>		

Legend	
	Perimeter/CITA Fence
	10ft Clearance Area
	Selected Grid
	Intersection Point between Grid Boundary and Perimeter/CITA Fence
<b>10 - ☆</b>	Item Number – Location. Please refer to Page 2 for details

Coordinate System: UTM NAD 83 Zone 10 N





**GRID DATA FIELD LOG – L-1**

<b>Project:</b>	Camp Bonneville Conservation & Restoration Project, Vancouver, WA		
<b>Prime Contract No:</b>	W8128F-06-2-0160	<b>MKM Project No:</b>	05-35-0032
<b>Task:</b>	8161 - Perimeter/CITA Fence	<b>Grid No.</b>	L-1
<b>Date Completed:</b>	01/12/07	<b>Surveyed Area:</b>	5,001.7 sq. ft.
<b>Team Number:</b>	4	<b>UXO Supervisor:</b>	Lloyd George

Item #	Item Description	Photo #	N Coordinate	E Coordinate	Move/BIP	Disposition
None Found						

Comments
None

Summary	
Total Number of Fuzed items	0
Number of Unfuzed items	0
Munitions Debris	0
Other Scrap	0

Photo Log	
Photo ID	Photo Description
	See Page 3

Surface Clearance accomplished by: Lloyd W George


PHOTO LOG



**Start Point of Grid L-1**



**Middle View of Grid L-1**



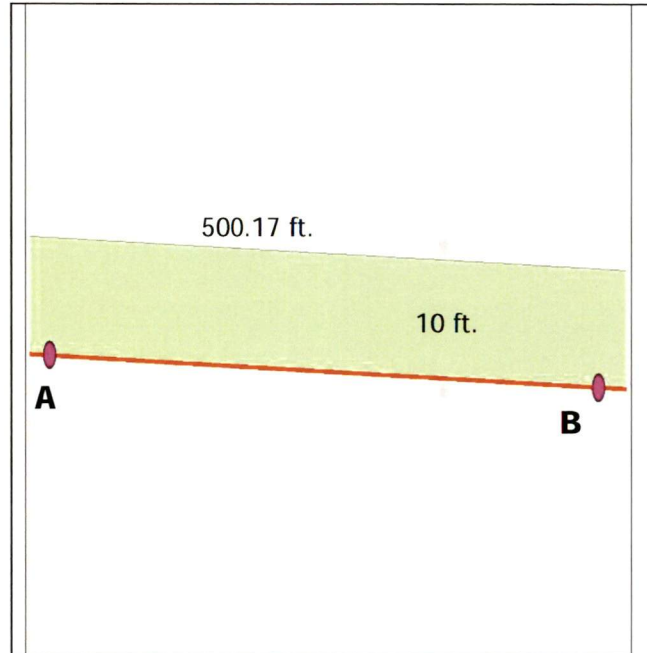
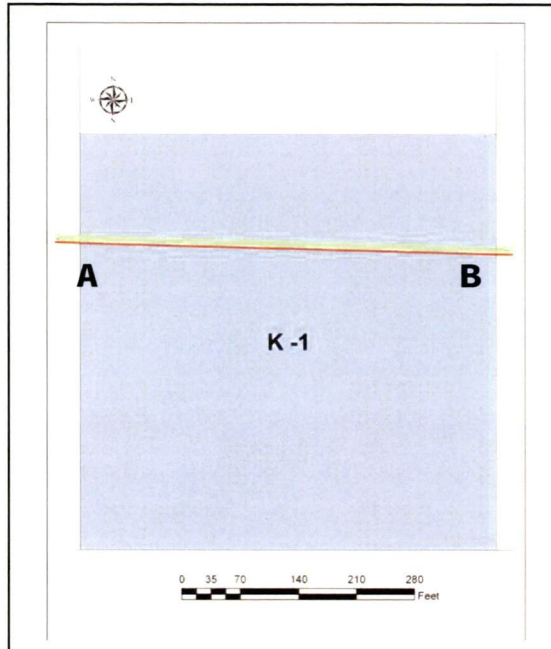
**Middle View of Grid L-1**



**End Point of Grid L-1**

### GRID DATA FIELD LOG – K-1

<b>Project:</b>	Camp Bonneville Conservation & Restoration Project, Vancouver, WA		
<b>Prime Contract No:</b>	W8128F-06-2-0160	<b>MKM Project No:</b>	05-35-0032
<b>Task:</b>	8161 - Perimeter/CITA Fence	<b>Grid No.</b>	K-1
<b>Date Completed:</b>	01/12/07	<b>Surveyed Area:</b>	5,001.7 sq. ft.
<b>Team Number:</b>	4	<b>UXO Supervisor:</b>	Lloyd George



GPS Coordinates		
	Northing	Easting
<b>A</b>	545580	5057793
<b>B</b>	545732	5057793
<b>C</b>		
<b>D</b>		
<b>E</b>		

Legend	
	Perimeter/CITA Fence
	10ft Clearance Area
	Selected Grid
	Intersection Point between Grid Boundary and Perimeter/CITA Fence
10 -	Item Number – Location. Please refer to Page 2 for details

Coordinate System: UTM NAD 83 Zone 10 N



GRID DATA FIELD LOG – K-1

<b>Project:</b>	Camp Bonneville Conservation & Restoration Project, Vancouver, WA		
<b>Prime Contract No:</b>	W8128F-06-2-0160	<b>MKM Project No:</b>	05-35-0032
<b>Task:</b>	8161 - Perimeter/CITA Fence	<b>Grid No.</b>	K-1
<b>Date Completed:</b>	01/12/07	<b>Surveyed Area:</b>	5,001.7 sq. ft.
<b>Team Number:</b>	4	<b>UXO Supervisor:</b>	Lloyd George

Item #	Item Description	Photo #	N Coordinate	E Coordinate	Move/BIP	Disposition
None Found						

Comments
None

Summary	
Total Number of Fuzed items	0
Number of Unfuzed items	0
Munitions Debris	0
Other Scrap	0

Photo Log	
Photo ID	Photo Description
	See Page 3

Surface Clearance accomplished by: Lloyd W. George

PHOTO LOG



**Start Point of Grid K-1**



**Middle View of Grid K-1**



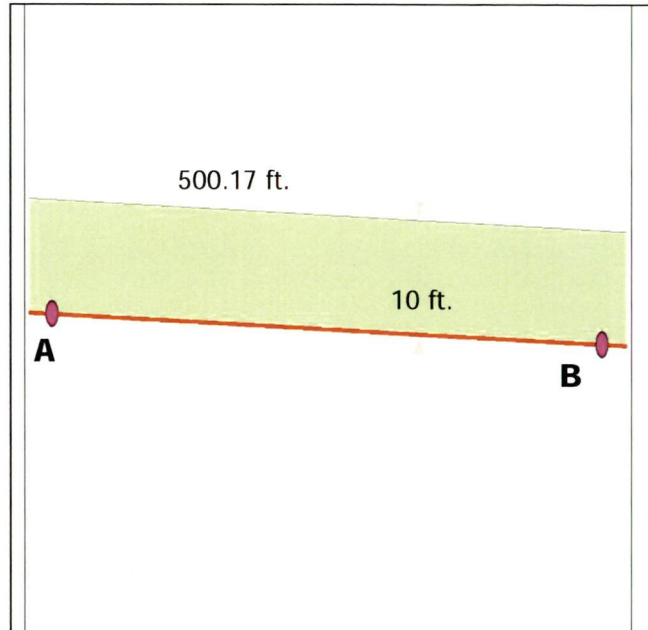
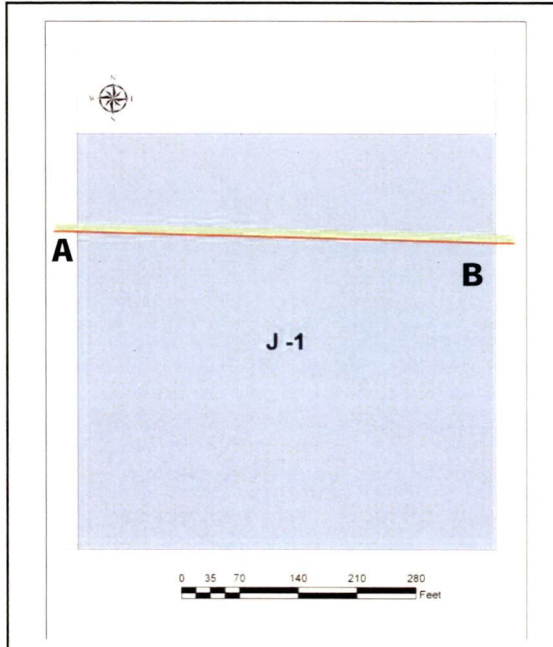
**Middle View of Grid K-1**



**End Point of Grid K-1**

### GRID DATA FIELD LOG – J-1

<b>Project:</b>	Camp Bonneville Conservation & Restoration Project, Vancouver, WA		
<b>Prime Contract No:</b>	W8128F-06-2-0160	<b>MKM Project No:</b>	05-35-0032
<b>Task:</b>	8161 - Perimeter/CITA Fence	<b>Grid No.</b>	J-1
<b>Date Completed:</b>	01/12/07	<b>Surveyed Area:</b>	5,001.7 sq. ft.
<b>Team Number:</b>	4	<b>UXO Supervisor:</b>	Lloyd George



GPS Coordinates		
	Northing	Easting
<b>A</b>	545428	5057792
<b>B</b>	545580	5057793
<b>C</b>		
<b>D</b>		
<b>E</b>		

Legend	
	Perimeter/CITA Fence
	10ft Clearance Area
	Selected Grid
	Intersection Point between Grid Boundary and Perimeter/CITA Fence
10 -	Item Number – Location. Please refer to Page 2 for details

Coordinate System: UTM NAD 83 Zone 10 N



**GRID DATA FIELD LOG – J-1**

<b>Project:</b>	Camp Bonneville Conservation & Restoration Project, Vancouver, WA		
<b>Prime Contract No:</b>	W8128F-06-2-0160	<b>MKM Project No:</b>	05-35-0032
<b>Task:</b>	8161 - Perimeter/CITA Fence	<b>Grid No.</b>	J-1
<b>Date Completed:</b>	01/12/07	<b>Surveyed Area:</b>	5,001.7 sq. ft.
<b>Team Number:</b>	4	<b>UXO Supervisor:</b>	Lloyd George

Item #	Item Description	Photo #	N Coordinate	E Coordinate	Move/BIP	Disposition
None Found						

Comments
None

Summary	
Total Number of Fuzed items	0
Number of Unfuzed items	0
Munitions Debris	0
Other Scrap	0


Photo Log	
Photo ID	Photo Description
	See Page 3

Surface Clearance accomplished by: Lloyd W. George


PHOTO LOG



**Start Point of Grid J-1**



**Middle View of Grid J-1**



**Middle View of Grid J-1**

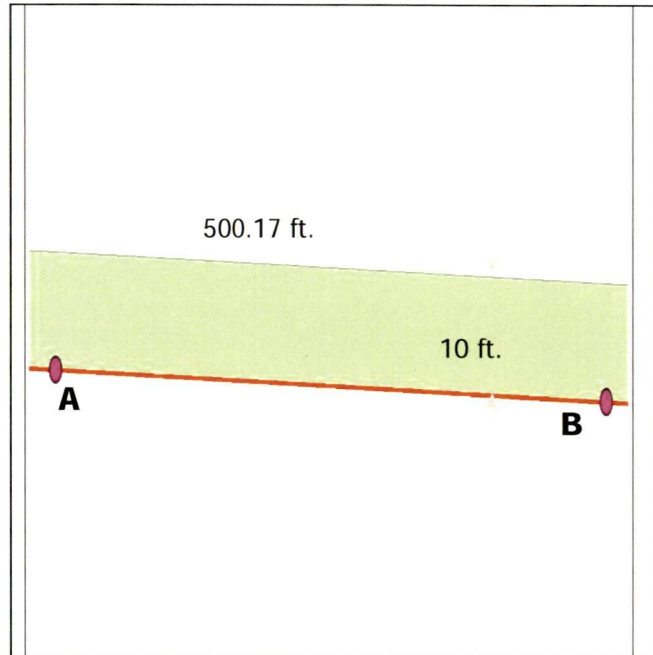
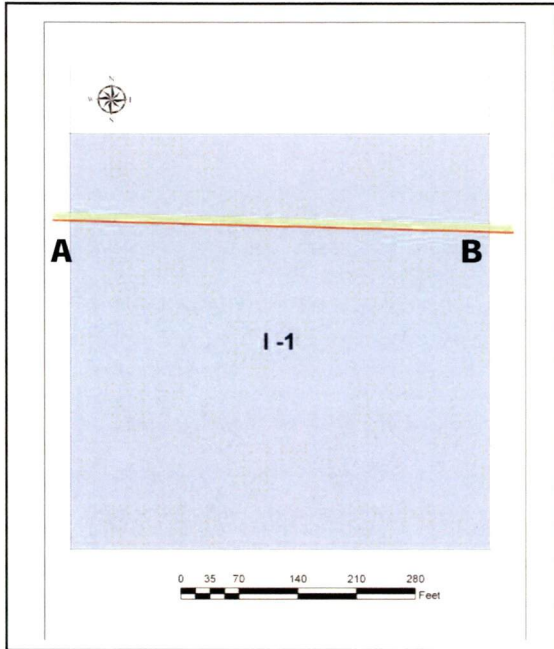


**End Point of Grid J-1**



### GRID DATA FIELD LOG – I-1

<b>Project:</b>	Camp Bonneville Conservation & Restoration Project, Vancouver, WA		
<b>Prime Contract No:</b>	W8128F-06-2-0160	<b>MKM Project No:</b>	05-35-0032
<b>Task:</b>	8161 - Perimeter/CITA Fence	<b>Grid No.</b>	I-1
<b>Date Completed:</b>	01/12/07	<b>Surveyed Area:</b>	5,001.7 sq. ft.
<b>Team Number:</b>	4	<b>UXO Supervisor:</b>	Lloyd George



<b>GPS Coordinates</b>		
	Northing	Easting
<b>A</b>	545275	5057791
<b>B</b>	545428	5057792
<b>C</b>		
<b>D</b>		
<b>E</b>		

<b>Legend</b>	
	Perimeter/CITA Fence
	10ft Clearance Area
	Selected Grid
	Intersection Point between Grid Boundary and Perimeter/CITA Fence
10 -	Item Number – Location. Please refer to Page 2 for details

Coordinate System: UTM NAD 83 Zone 10 N



**GRID DATA FIELD LOG – I-1**

<b>Project:</b>	Camp Bonneville Conservation & Restoration Project, Vancouver, WA		
<b>Prime Contract No:</b>	W8128F-06-2-0160	<b>MKM Project No:</b>	05-35-0032
<b>Task:</b>	8161 - Perimeter/CITA Fence	<b>Grid No.</b>	I-1
<b>Date Completed:</b>	01/12/07	<b>Surveyed Area:</b>	5,001.7 sq. ft.
<b>Team Number:</b>	4	<b>UXO Supervisor:</b>	Lloyd George

Item #	Item Description	Photo #	N Coordinate	E Coordinate	Move/BIP	Disposition
None Found						

Comments
None

Summary	
Total Number of Fuzed items	0
Number of Unfuzed items	0
Munitions Debris	0
Other Scrap	0

Photo Log	
Photo ID	Photo Description
	See Page 3

Surface Clearance accomplished by: Lloyd W. George

**PHOTO LOG**



**Start Point of Grid I-1**



**Middle View of Grid I-1**



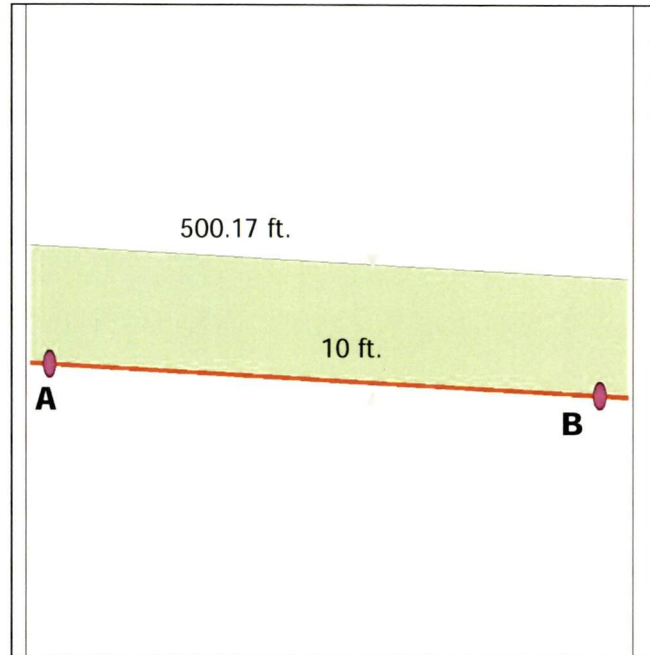
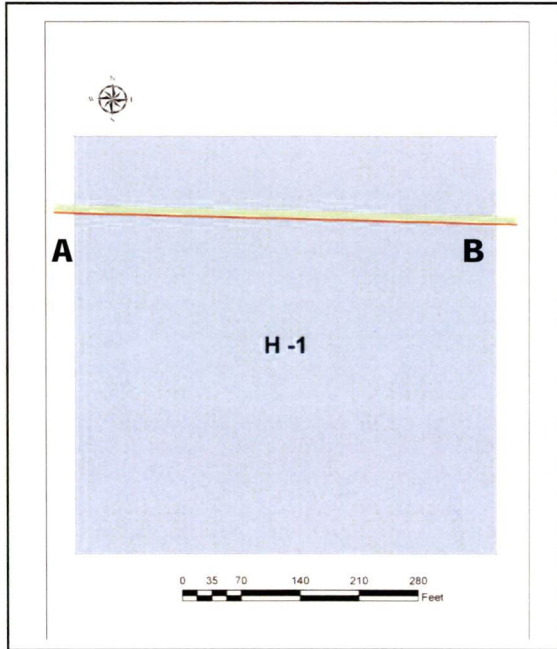
**Middle View of Grid I-1**



**End Point of Grid I-1**

### GRID DATA FIELD LOG – H-1

<b>Project:</b>	Camp Bonneville Conservation & Restoration Project, Vancouver, WA		
<b>Prime Contract No:</b>	W8128F-06-2-0160	<b>MKM Project No:</b>	05-35-0032
<b>Task:</b>	8161 - Perimeter/CITA Fence	<b>Grid No.</b>	H-1
<b>Date Completed:</b>	01/12/07	<b>Surveyed Area:</b>	5,001.7 sq. ft.
<b>Team Number:</b>	4	<b>UXO Supervisor:</b>	Lloyd George



<b>GPS Coordinates</b>		
	Northing	Easting
<b>A</b>	545123	5057790
<b>B</b>	545275	5057791
<b>C</b>		
<b>D</b>		
<b>E</b>		

<b>Legend</b>	
	Perimeter/CITA Fence
	10ft Clearance Area
	Selected Grid
	Intersection Point between Grid Boundary and Perimeter/CITA Fence
10 -	Item Number – Location. Please refer to Page 2 for details

Coordinate System: UTM NAD 83 Zone 10 N



### GRID DATA FIELD LOG – H-1

<b>Project:</b>	Camp Bonneville Conservation & Restoration Project, Vancouver, WA		
<b>Prime Contract No:</b>	W8128F-06-2-0160	<b>MKM Project No:</b>	05-35-0032
<b>Task:</b>	8161 - Perimeter/CITA Fence	<b>Grid No.</b>	H-1
<b>Date Completed:</b>	01/12/07	<b>Surveyed Area:</b>	5,001.7 sq. ft.
<b>Team Number:</b>	4	<b>UXO Supervisor:</b>	Lloyd George

Item #	Item Description	Photo #	N Coordinate	E Coordinate	Move/BIP	Disposition
None Found						

Comments
None

Summary	
Total Number of Fuzed items	0
Number of Unfuzed items	0
Munitions Debris	0
Other Scrap	0

Photo Log	
Photo ID	Photo Description
	See Page 3

Surface Clearance accomplished by: Lloyd W. George

PHOTO LOG



**Start Point of Grid H-1**



**Fence post - South**



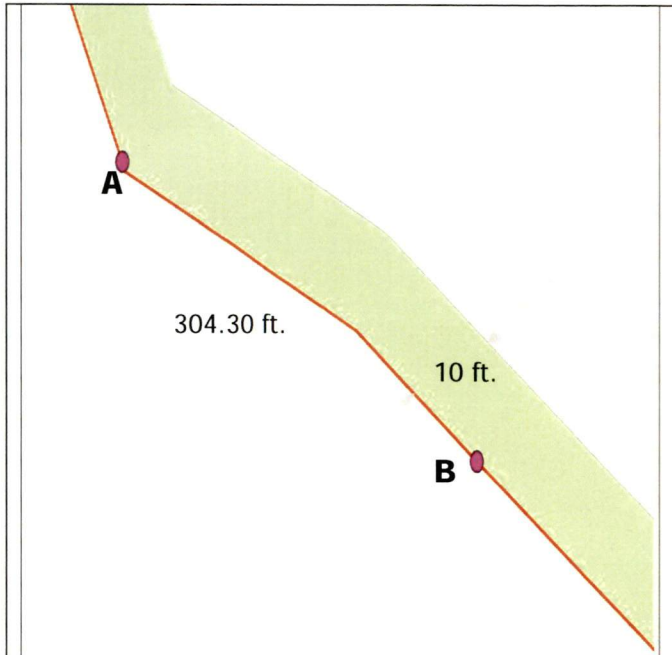
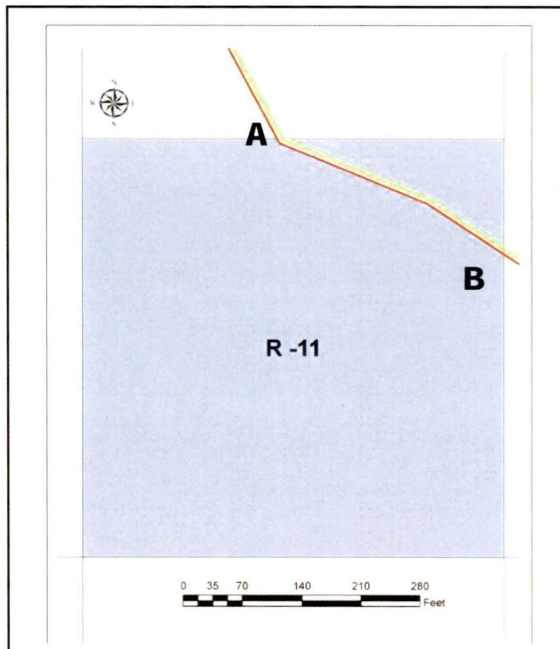
**End Point of Grid H-1**



**Middle - E to W**

### GRID DATA FIELD LOG – R-11

<b>Project:</b>	Camp Bonneville Conservation & Restoration Project, Vancouver, WA		
<b>Prime Contract No:</b>	W8128F-06-2-0160	<b>MKM Project No:</b>	05-35-0032
<b>Task:</b>	8161 – Perimeter/CITA Fence	<b>Grid No.</b>	R-11
<b>Date Completed:</b>	01/10/07	<b>Surveyed Area:</b>	3,043.0 sq. ft.
<b>Team Number:</b>	2	<b>UXO Supervisor:</b>	Damon Derrick



GPS Coordinates		
	Northing	Easting
<b>A</b>	546667	5059391
<b>B</b>	546750	5059352
<b>C</b>		
<b>D</b>		
<b>E</b>		

Legend	
	Perimeter/CITA Fence
	10ft Clearance Area
	Selected Grid
	Intersection Point between Grid Boundary and Perimeter/CITA Fence
10 -	Item Number – Location. Please refer to Page 2 for details

Coordinate System: UTM NAD 83 Zone 10 N





**PHOTO LOG**



**Start Point of Grid R-11**



**Middle View of Grid R-11**



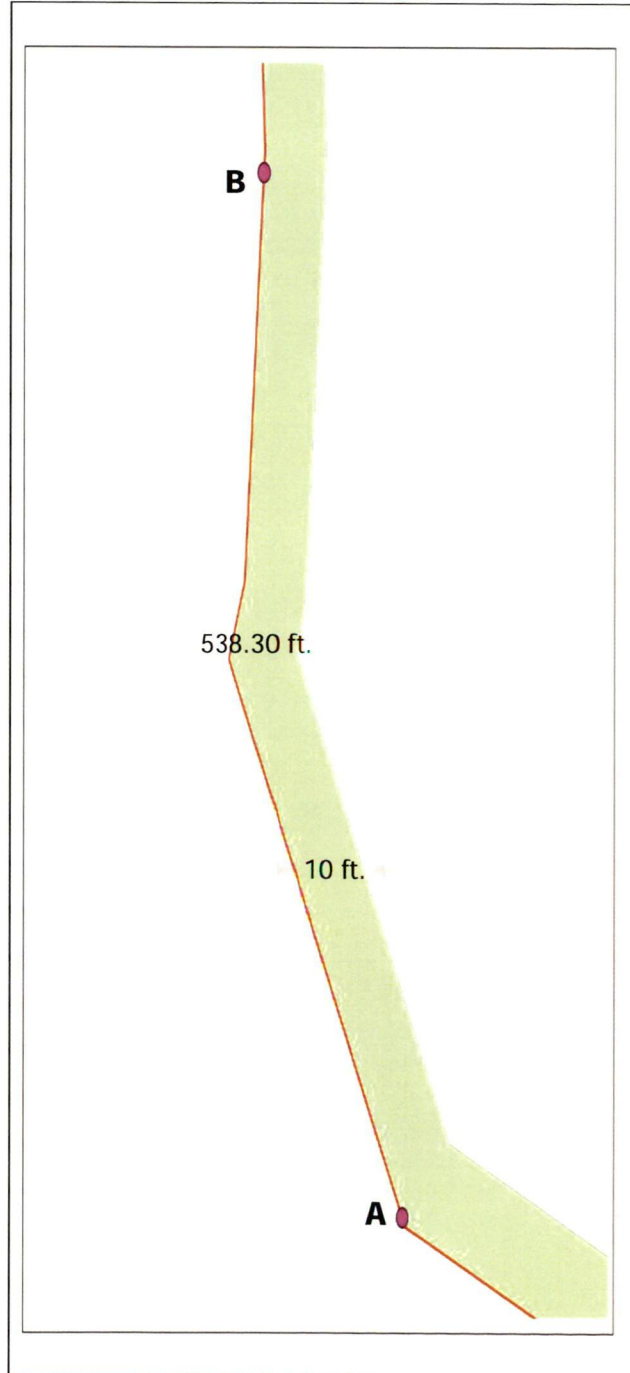
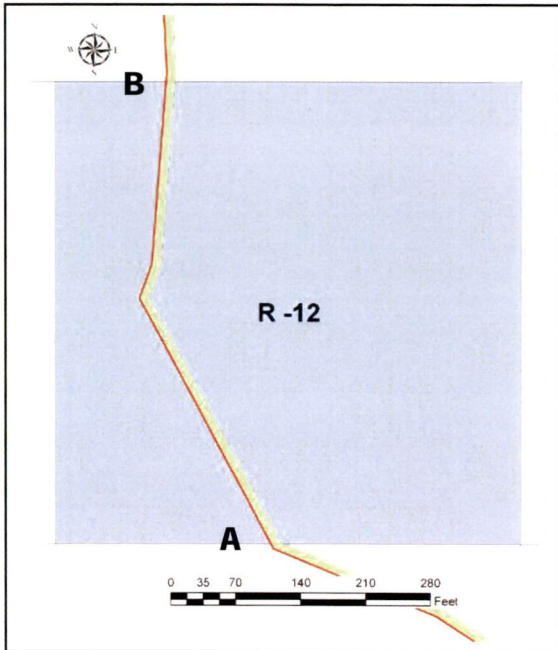
**Middle View of Grid R-11**



**End Point of Grid R-11**

### GRID DATA FIELD LOG – R-12

<b>Project:</b>	Camp Bonneville Conservation & Restoration Project, Vancouver, WA		
<b>Prime Contract No:</b>	W8128F-06-2-0160	<b>MKM Project No:</b>	05-35-0032
<b>Task:</b>	8161 – Perimeter/CITA Fence	<b>Grid No.</b>	R-12
<b>Date Completed:</b>	01/09/07	<b>Surveyed Area:</b>	5,383.0 sq. ft.
<b>Team Number:</b>	2	<b>UXO Supervisor:</b>	Damon Derrick



GPS Coordinates		
	Northing	Easting
<b>A</b>	546628	5059542
<b>B</b>	546667	5059391
<b>C</b>		
<b>D</b>		
<b>E</b>		

Legend	
	Perimeter/CITA Fence
	10ft Clearance Area
	Selected Grid
	Intersection Point between Grid Boundary and Perimeter/CITA Fence
10 -	Item Number – Location. Please refer to Page 2 for details

Coordinate System: UTM NAD 83 Zone 10 N



**GRID DATA FIELD LOG – R-12**

<b>Project:</b>	Camp Bonneville Conservation & Restoration Project, Vancouver, WA		
<b>Prime Contract No:</b>	W8128F-06-2-0160	<b>MKM Project No:</b>	05-35-0032
<b>Task:</b>	8161 – Perimeter/CITA Fence	<b>Grid No.</b>	R-12
<b>Date Completed:</b>	01/09/07	<b>Surveyed Area:</b>	5,383.0 sq. ft.
<b>Team Number:</b>	2	<b>UXO Supervisor:</b>	Damon Derrick

Item #	Item Description	Photo #	N Coordinate	E Coordinate	Move/BIP	Disposition
None Found						

Comments	
None	

Summary	
Total Number of Fuzed items	0
Number of Unfuzed items	0
Munitions Debris	0
Other Scrap	0

Photo Log	
Photo ID	Photo Description
	See Page 3

Surface Clearance accomplished by: D. R20

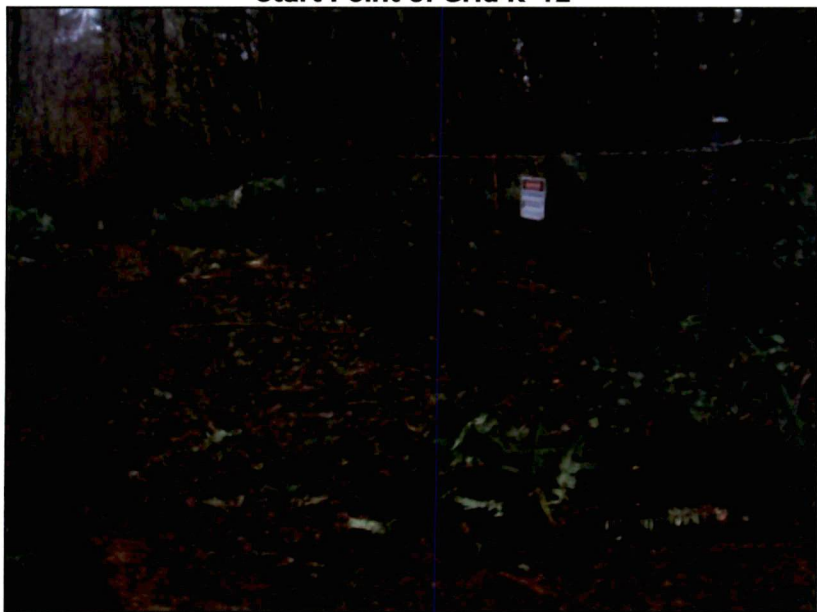
**PHOTO LOG**



**Start Point of Grid R-12**



**Middle View of Grid R-12**



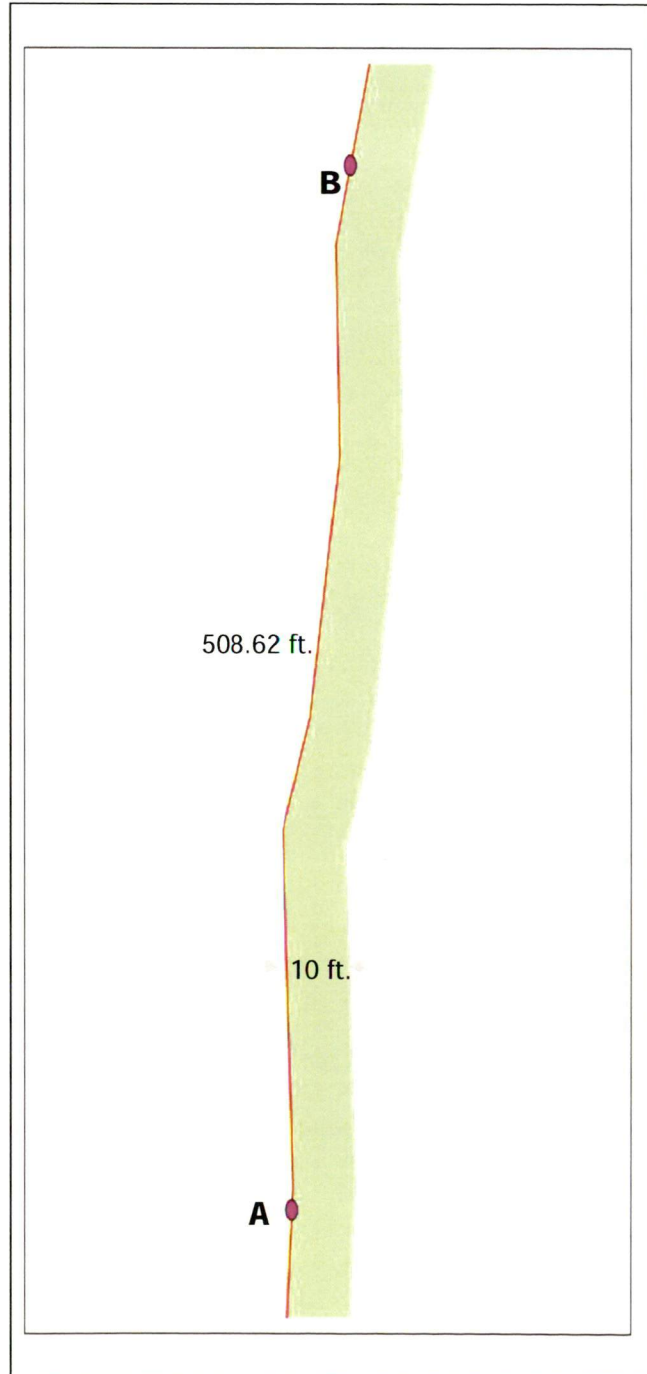
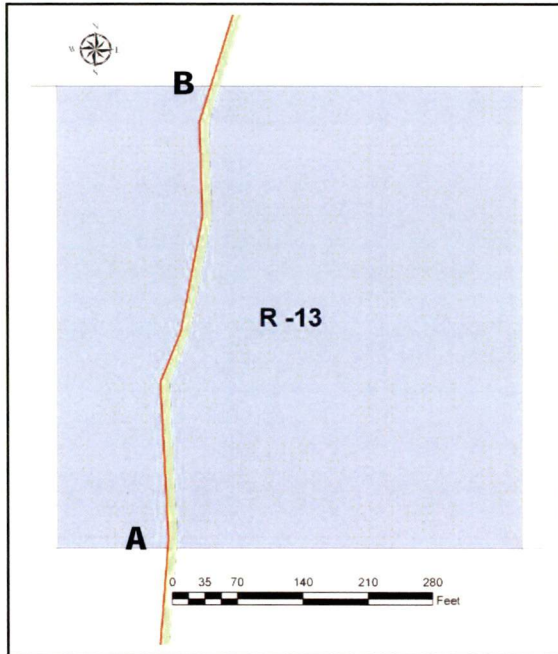
**Middle View of Grid R-12**



**End Point of Grid R-12**

### GRID DATA FIELD LOG – R-13

<b>Project:</b>	Camp Bonneville Conservation & Restoration Project, Vancouver, WA		
<b>Prime Contract No:</b>	W8128F-06-2-0160	<b>MKM Project No:</b>	05-35-0032
<b>Task:</b>	8161 – Perimeter/CITA Fence	<b>Grid No.:</b>	R-13
<b>Date Completed:</b>	01/09/07	<b>Surveyed Area:</b>	5,086.2 sq. ft.
<b>Team Number:</b>	2	<b>UXO Supervisor:</b>	Damon Derrick



GPS Coordinates		
	Northing	Easting
<b>A</b>	546637	5059695
<b>B</b>	546628	5059542
<b>C</b>		
<b>D</b>		
<b>E</b>		

Legend	
	Perimeter/CITA Fence
	10ft Clearance Area
	Selected Grid
	Intersection Point between Grid Boundary and Perimeter/CITA Fence
10 -	Item Number – Location. Please refer to Page 2 for details

Coordinate System: UTM NAD 83 Zone 10 N



### GRID DATA FIELD LOG – R-13

<b>Project:</b>	Camp Bonneville Conservation & Restoration Project, Vancouver, WA		
<b>Prime Contract No:</b>	W8128F-06-2-0160	<b>MKM Project No:</b>	05-35-0032
<b>Task:</b>	8161 – Perimeter/CITA Fence	<b>Grid No.</b>	R-13
<b>Date Completed:</b>	01/09/07	<b>Surveyed Area:</b>	5,086.2 sq. ft.
<b>Team Number:</b>	2	<b>UXO Supervisor:</b>	Damon Derrick

Item #	Item Description	Photo #	N Coordinate	E Coordinate	Move/BIP	Disposition
None Found						

Comments
None

Summary	
Total Number of Fuzed items	0
Number of Unfuzed items	0
Munitions Debris	0
Other Scrap	0

Photo ID	Photo Description
	See Page 3

Surface Clearance accomplished by: D. RZO

**PHOTO LOG**



**Start Point of Grid R-13**



**Middle View of Grid R-13**



**Middle View of Grid R-13**

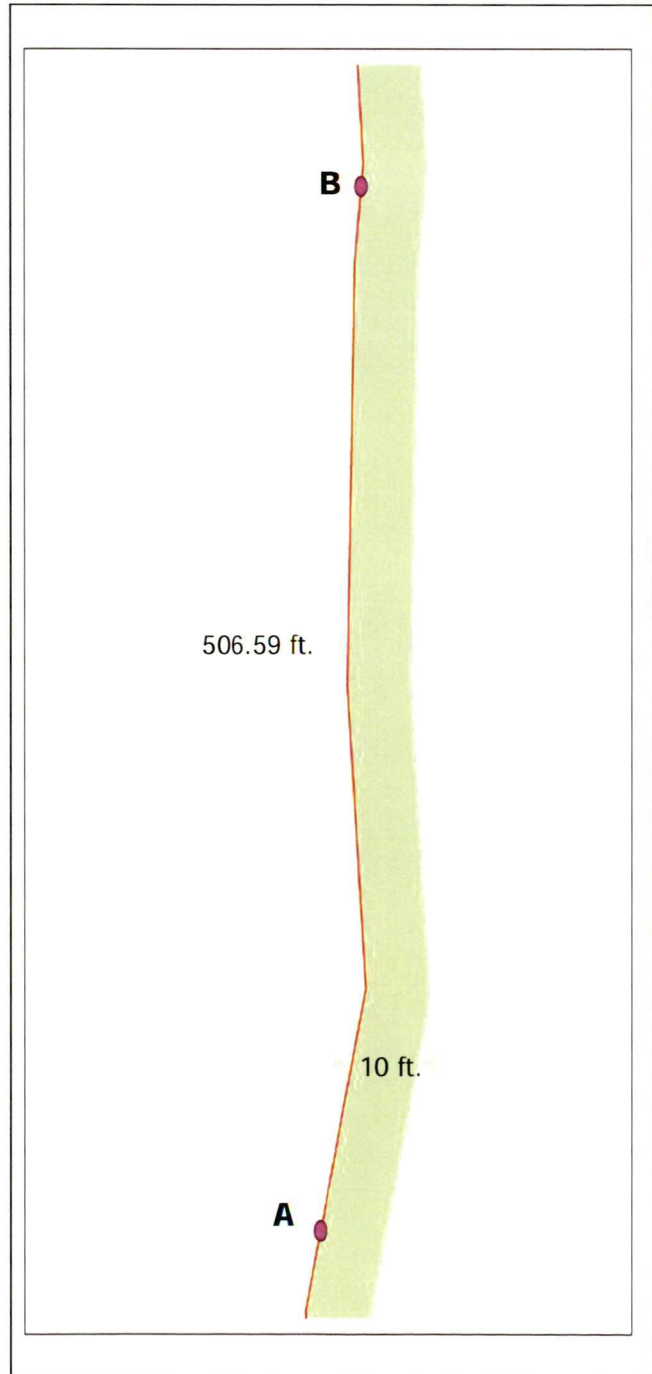
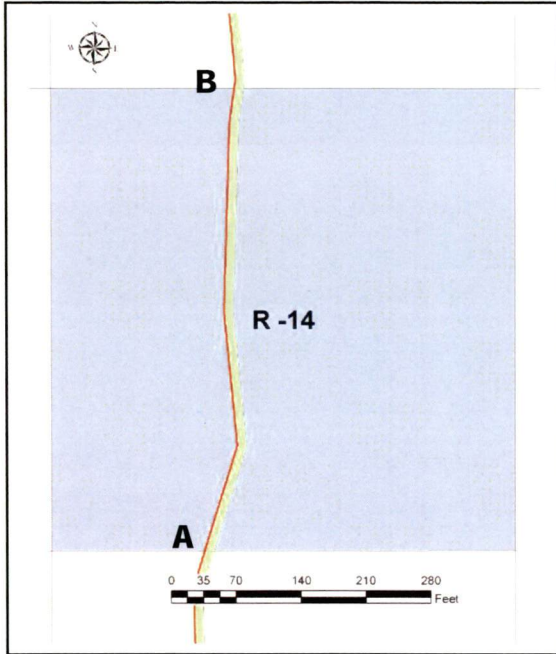


**View from the South of Grid R-13**



**GRID DATA FIELD LOG – R-14**

<b>Project:</b>	Camp Bonneville Conservation & Restoration Project, Vancouver, WA		
<b>Prime Contract No:</b>	W8128F-06-2-0160	<b>MKM Project No:</b>	05-35-0032
<b>Task:</b>	8161 – Perimeter/CITA Fence	<b>Grid No.</b>	R-14
<b>Date Completed:</b>	01/09/07	<b>Surveyed Area:</b>	5,065.9 sq. ft.
<b>Team Number:</b>	2	<b>UXO Supervisor:</b>	Damon Derrick



GPS Coordinates		
	Northing	Easting
<b>A</b>	546642	5059847
<b>B</b>	546637	5059695
<b>C</b>		
<b>D</b>		
<b>E</b>		

Legend	
	Perimeter/CITA Fence
	10ft Clearance Area
	Selected Grid
	Intersection Point between Grid Boundary and Perimeter/CITA Fence
	Item Number – Location. Please refer to Page 2 for details

Coordinate System: UTM NAD 83 Zone 10 N





**PHOTO LOG**




**Start Point of Grid R-14**



**Middle View of Grid R-14**



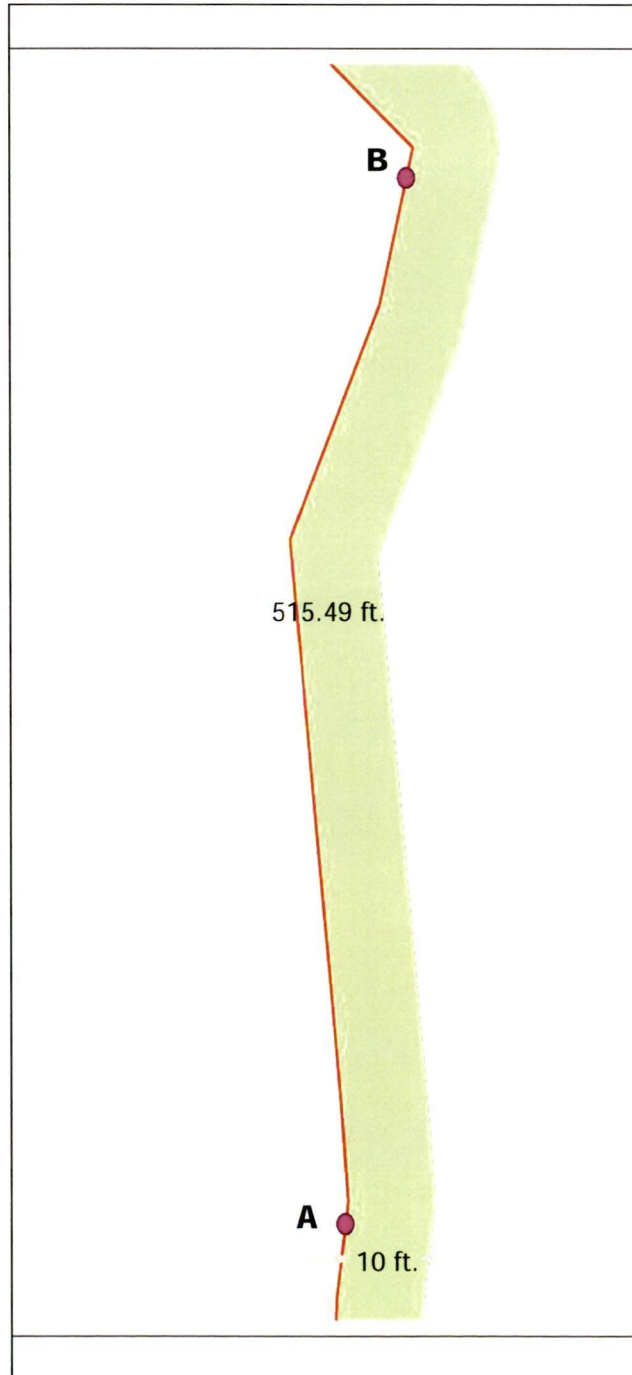
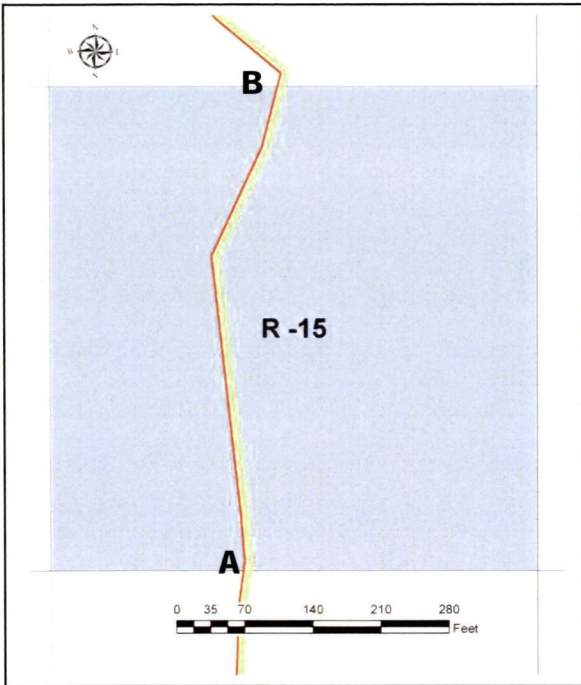
**Middle View of Grid R-14**



**End Point of Grid R-14**

### GRID DATA FIELD LOG – R-15

<b>Project:</b>	Camp Bonneville Conservation & Restoration Project, Vancouver, WA		
<b>Prime Contract No:</b>	W8128F-06-2-0160	<b>MKM Project No:</b>	05-35-0032
<b>Task:</b>	8161 - Perimeter/CITA Fence	<b>Grid No.</b>	R-15
<b>Date Completed:</b>	01/09/07	<b>Surveyed Area:</b>	5 154.9 sq. ft.
<b>Team Number:</b>	2	<b>UXO Supervisor:</b>	Damon Derrick



GPS Coordinates		
	Northing	Easting
<b>A</b>	546648	5060000
<b>B</b>	546642	5059847
<b>C</b>		
<b>D</b>		
<b>E</b>		

Legend	
	Perimeter/CITA Fence
	10ft Clearance Area
	Selected Grid
	Intersection Point between Grid Boundary and Perimeter/CITA Fence
10 -	Item Number – Location. Please refer to Page 2 for details

Coordinate System: UTM NAD 83 Zone 10 N



**PHOTO LOG**



**Start Point of Grid R15**



**Middle View of Grid R15**



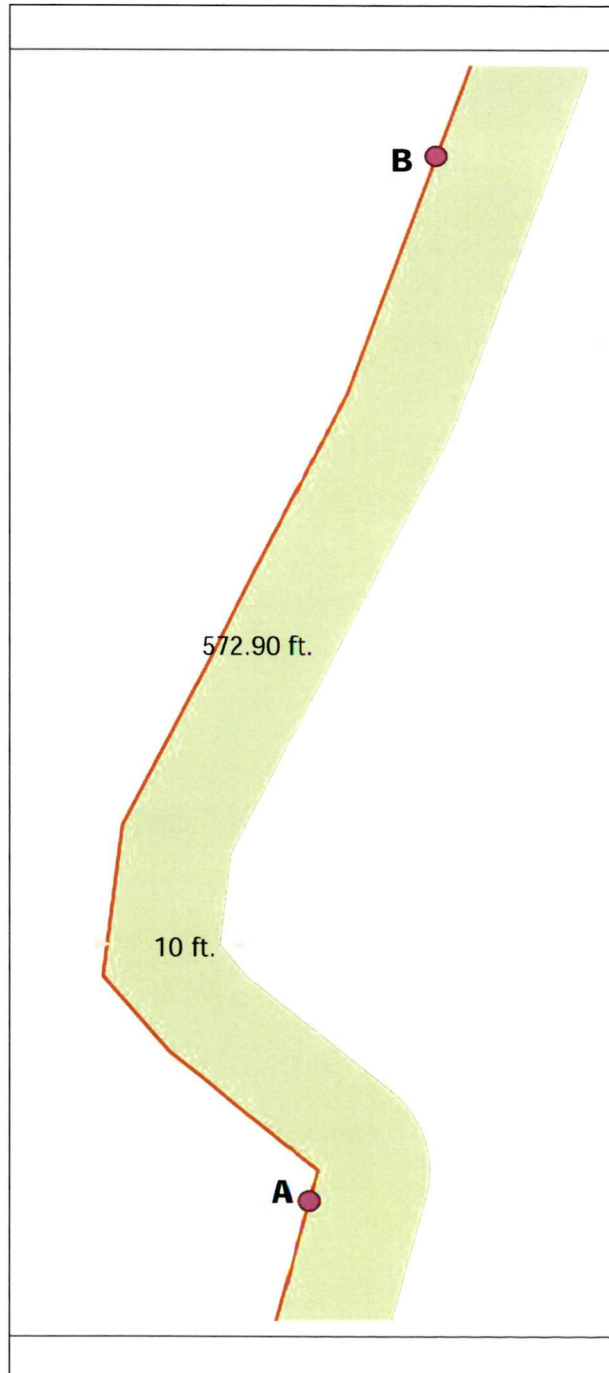
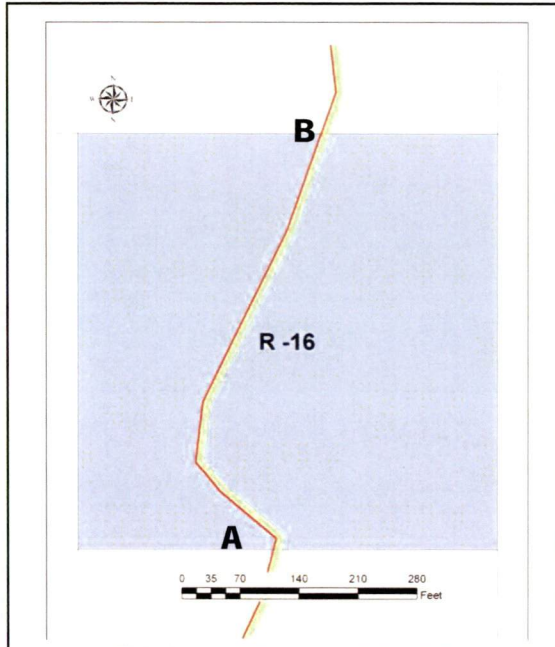
**Middle View of Grid R15**



**End Point of Grid R15**

### GRID DATA FIELD LOG – R-16

<b>Project:</b>	Camp Bonneville Conservation & Restoration Project, Vancouver, WA		
<b>Prime Contract No:</b>	W8128F-06-2-0160	<b>MKM Project No:</b>	05-35-0032
<b>Task:</b>	8161 – Perimeter/CITA Fence	<b>Grid No.</b>	R-16
<b>Date Completed:</b>	01/15/07	<b>Surveyed Area:</b>	5,729.0 sq. ft.
<b>Team Number:</b>	2	<b>UXO Supervisor:</b>	Damon Derrick



GPS Coordinates		
	Northing	Easting
<b>A</b>	546661	5060153
<b>B</b>	546648	5060000
<b>C</b>		
<b>D</b>		
<b>E</b>		

Legend	
	Perimeter/CITA Fence
	10ft Clearance Area
	Selected Grid
	Intersection Point between Grid Boundary and Perimeter/CITA Fence
10 -	Item Number – Location. Please refer to Page 2 for details

Coordinate System: UTM NAD 83 Zone 10 N



PHOTO LOG



Start Point of Grid R-16



End Point of Grid R-16



Middle View of Grid R-16

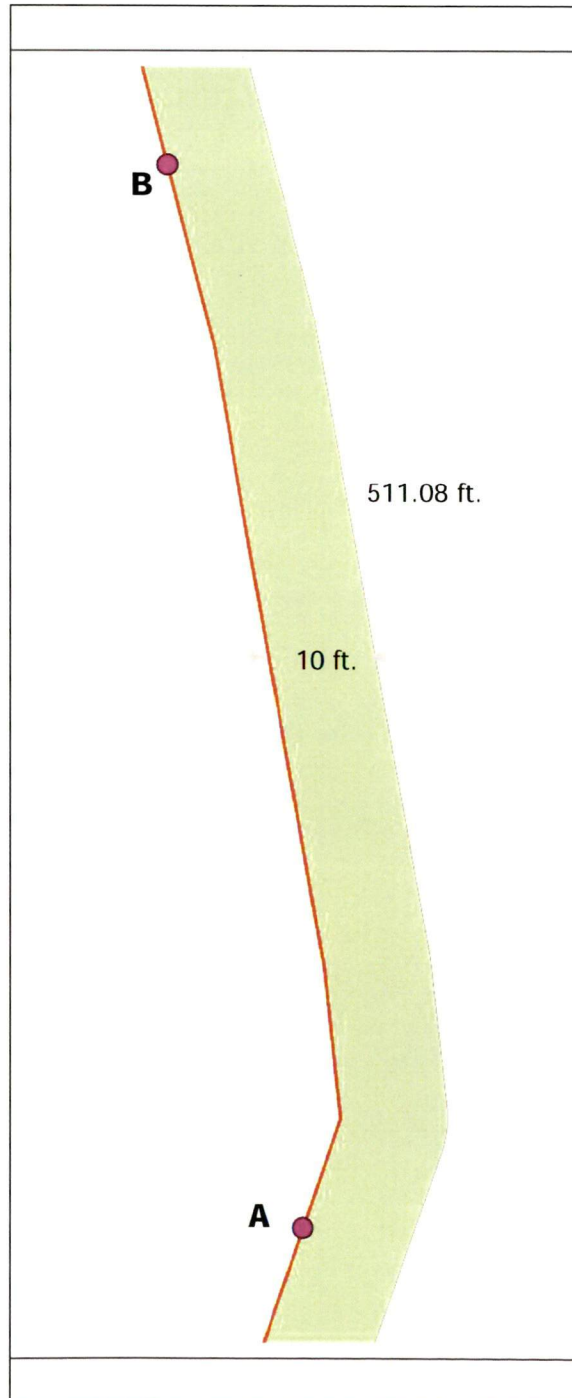
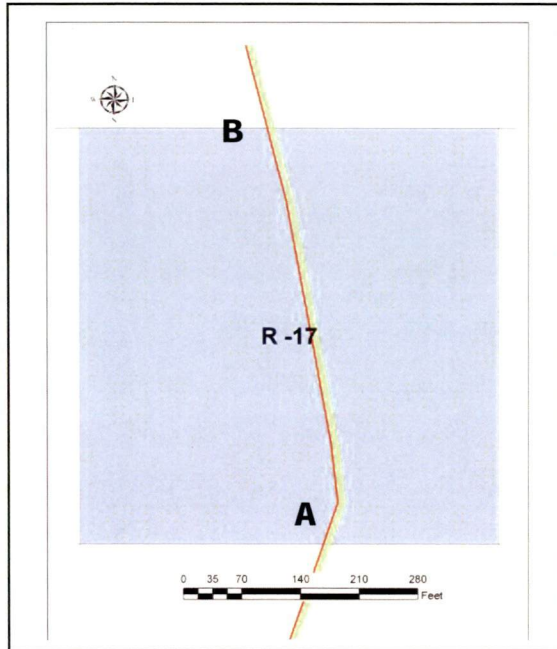


Middle View of Grid R-16



### GRID DATA FIELD LOG – R-17

<b>Project:</b>	Camp Bonneville Conservation & Restoration Project, Vancouver, WA		
<b>Prime Contract No:</b>	W8128F-06-2-0160	<b>MKM Project No:</b>	05-35-0032
<b>Task:</b>	8161 – Perimeter/CITA Fence	<b>Grid No.</b>	R-17
<b>Date Completed:</b>	01/15/07	<b>Surveyed Area:</b>	5,110.8 sq. ft.
<b>Team Number:</b>	2	<b>UXO Supervisor:</b>	Damon Derrick



GPS Coordinates		
	Northing	Easting
<b>A</b>	546636	5060304
<b>B</b>	546661	5060153
<b>C</b>		
<b>D</b>		
<b>E</b>		

Legend	
	Perimeter/CITA Fence
	10ft Clearance Area
	Selected Grid
	Intersection Point between Grid Boundary and Perimeter/CITA Fence
10 -	Item Number – Location. Please refer to Page 2 for details

Coordinate System: UTM NAD 83 Zone 10 N



**PHOTO LOG**



**Start Point of Grid R-17**



**Middle View of Grid R-17**



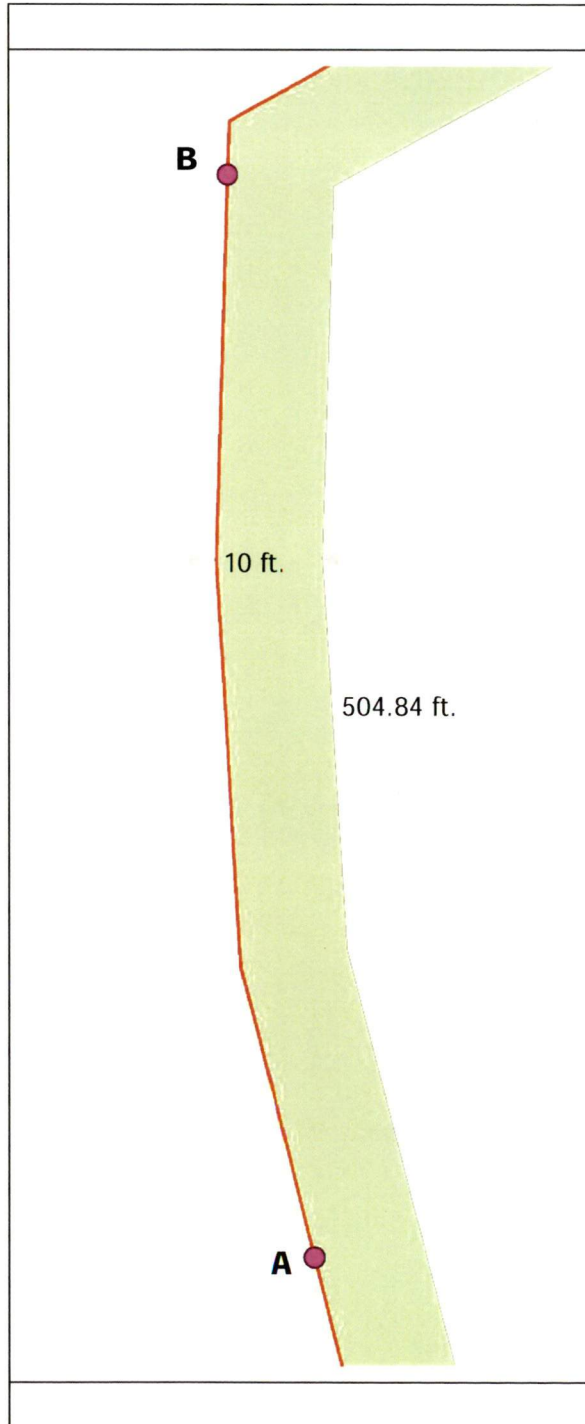
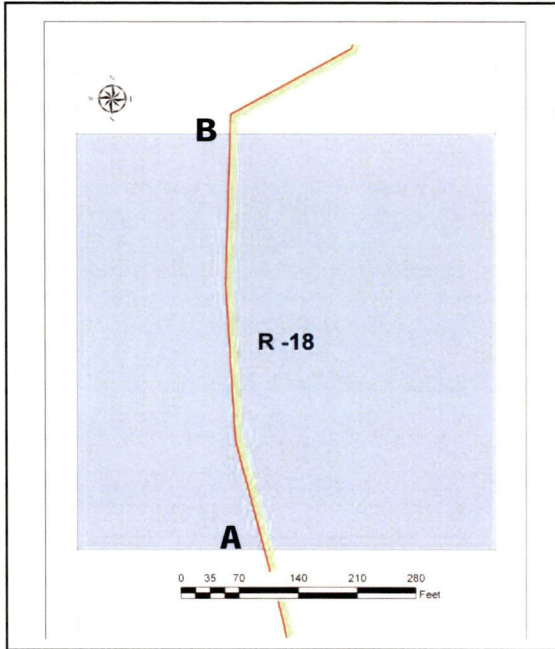
**Middle View of Grid R-17**



**End Point of Grid R-17**

### GRID DATA FIELD LOG – R-18

<b>Project:</b>	Camp Bonneville Conservation & Restoration Project, Vancouver, WA		
<b>Prime Contract No.:</b>	W8128F-06-2-0160	<b>MKM Project No.:</b>	05-35-0032
<b>Task:</b>	8161 – Perimeter/CITA Fence	<b>Grid No.:</b>	R-18
<b>Date Completed:</b>	01/15/07	<b>Surveyed Area:</b>	5,048.4 sq. ft.
<b>Team Number:</b>	2	<b>UXO Supervisor:</b>	Damon Derrick



GPS Coordinates		
	Northing	Easting
<b>A</b>	546619	5060456
<b>B</b>	546636	5060304
<b>C</b>		
<b>D</b>		
<b>E</b>		

Legend	
	Perimeter/CITA Fence
	10ft Clearance Area
	Selected Grid
	Intersection Point between Grid Boundary and Perimeter/CITA Fence
10 -	Item Number – Location. Please refer to Page 2 for details

Coordinate System: UTM NAD 83 Zone 10 N



**PHOTO LOG**



**Middle View of Grid R-18**



**End Point of Grid R-18**



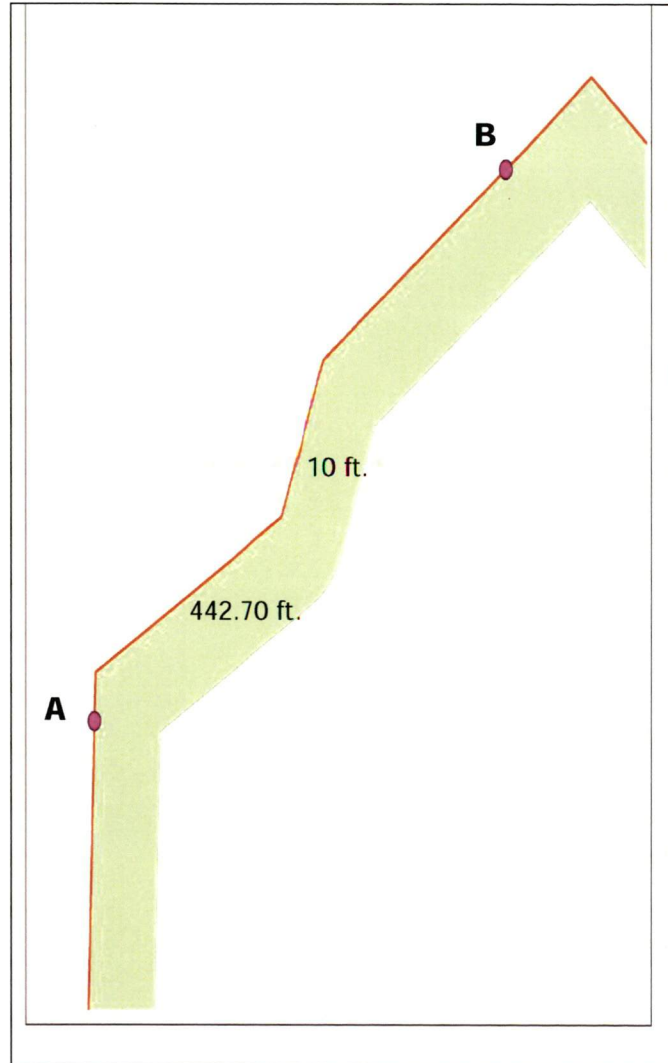
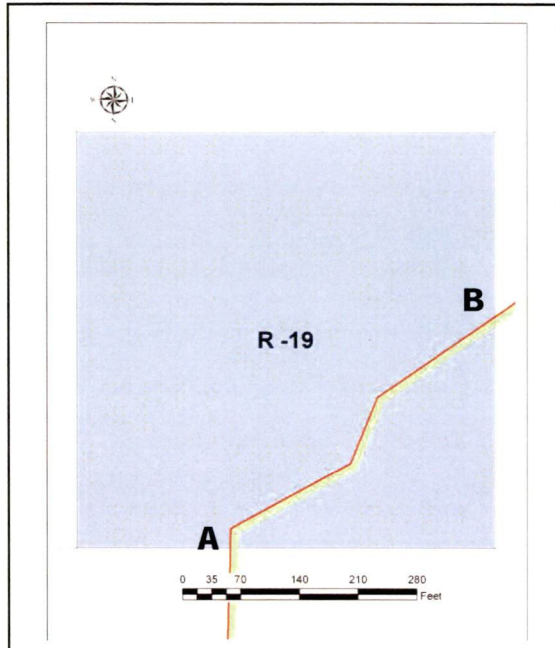
**Middle View of Grid R-18**



**Start Point of Grid R-18**

### GRID DATA FIELD LOG – R-19

<b>Project:</b>	Camp Bonneville Conservation & Restoration Project, Vancouver, WA		
<b>Prime Contract No:</b>	W8128F-06-2-0160	<b>MKM Project No:</b>	05-35-0032
<b>Task:</b>	8161 – Perimeter/CITA Fence	<b>Grid No.</b>	R-19
<b>Date Completed:</b>	01/15/07	<b>Surveyed Area:</b>	4,427.0 sq. ft.
<b>Team Number:</b>	2	<b>UXO Supervisor:</b>	Damon Derrick



GPS Coordinates		
	Northing	Easting
<b>A</b>	546712	5060544
<b>B</b>	546619	5060456
<b>C</b>		
<b>D</b>		
<b>E</b>		

Legend	
	Perimeter/CITA Fence
	10ft Clearance Area
	Selected Grid
	Intersection Point between Grid Boundary and Perimeter/CITA Fence
10 -	Item Number – Location. Please refer to Page 2 for details

Coordinate System: UTM NAD 83 Zone 10 N





**PHOTO LOG**



**Start Point of Grid R-19**



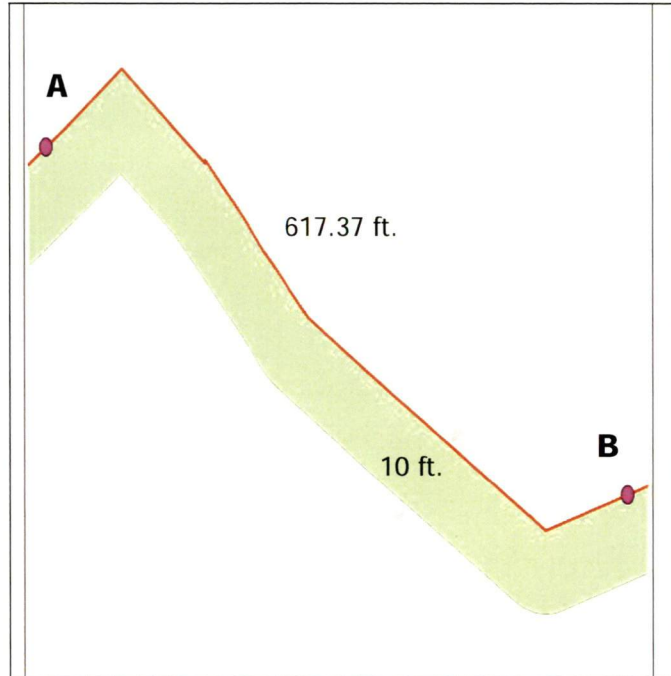
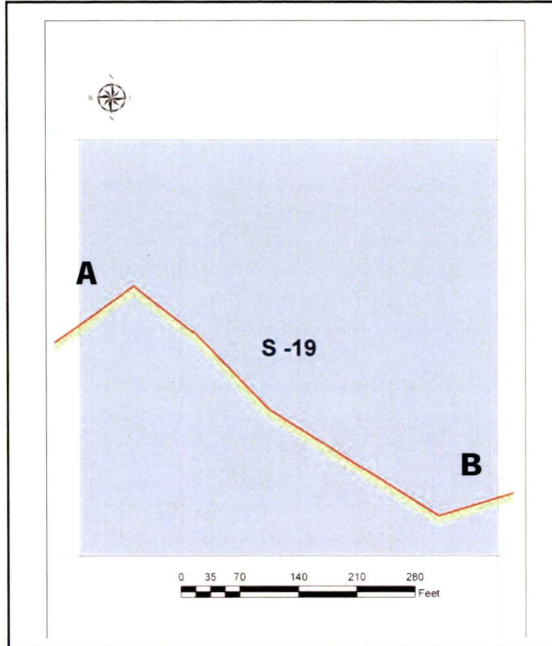
**End Point of Grid R-19**



**Middle View of Grid R-19 (Fence debris)**

### GRID DATA FIELD LOG – S-19

<b>Project:</b>	Camp Bonneville Conservation & Restoration Project, Vancouver, WA		
<b>Prime Contract No:</b>	W8128F-06-2-0160	<b>MKM Project No:</b>	05-35-0032
<b>Task:</b>	8161 – Perimeter/CITA Fence	<b>Grid No.</b>	S-19
<b>Date Completed:</b>	01/12/07	<b>Surveyed Area:</b>	6,173.7 sq. ft.
<b>Team Number:</b>	2	<b>UXO Supervisor:</b>	Damon Derrick



GPS Coordinates		
	Northing	Easting
<b>A</b>	546867	5060486
<b>B</b>	546712	5060544
<b>C</b>		
<b>D</b>		
<b>E</b>		

Legend	
	Perimeter/CITA Fence
	10ft Clearance Area
	Selected Grid
	Intersection Point between Grid Boundary and Perimeter/CITA Fence
10 -	Item Number – Location. Please refer to Page 2 for details

Coordinate System: UTM NAD 83 Zone 10 N



### GRID DATA FIELD LOG – S-19

<b>Project:</b>	Camp Bonneville Conservation & Restoration Project, Vancouver, WA		
<b>Prime Contract No:</b>	W8128F-06-2-0160	<b>MKM Project No:</b>	05-35-0032
<b>Task:</b>	8161 – Perimeter/CITA Fence	<b>Grid No.</b>	S-19
<b>Date Completed:</b>	01/12/07	<b>Surveyed Area:</b>	6,173.7 sq. ft.
<b>Team Number:</b>	2	<b>UXO Supervisor:</b>	Damon Derrick

Item #	Item Description	Photo #	N Coordinate	E Coordinate	Move/BIP	Disposition
None Found						

Comments
None

Summary	
Total Number of Fuzed items	0
Number of Unfuzed items	0
Munitions Debris	0
Other Scrap	0

Photo Log	
Photo ID	Photo Description
	See Page 3

Surface Clearance accomplished by:                         D. PEO

**PHOTO LOG**



**Start Point of Grid S-19**



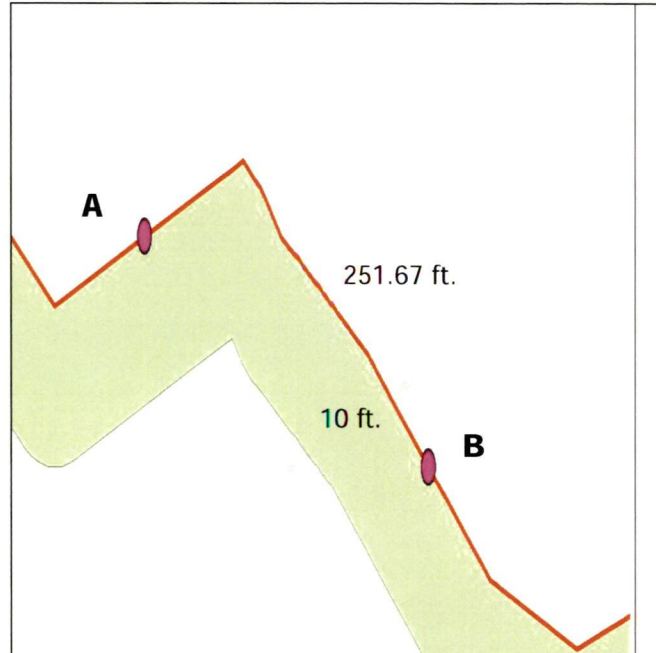
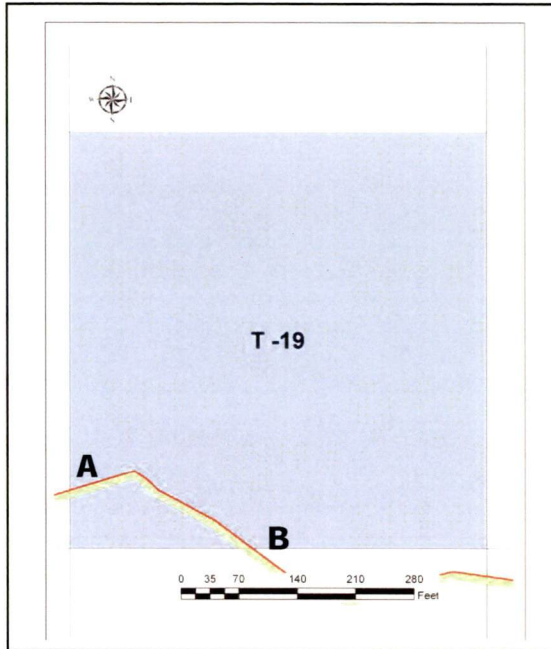
**Middle View of Grid S-19**



**End Point of Grid S-19**

### GRID DATA FIELD LOG – T-19

<b>Project:</b>	Camp Bonneville Conservation & Restoration Project, Vancouver, WA		
<b>Prime Contract No:</b>	W8128F-06-2-0160	<b>MKM Project No:</b>	05-35-0032
<b>Task:</b>	8161 – Perimeter/CITA Fence	<b>Grid No.</b>	T-19
<b>Date Completed:</b>	01/12/07	<b>Surveyed Area:</b>	2,516.7 sq. ft.
<b>Team Number:</b>	2	<b>UXO Supervisor:</b>	Damon Derrick



GPS Coordinates		
	Northing	Easting
<b>A</b>	546935	5060459
<b>B</b>	546867	5060486
<b>C</b>		
<b>D</b>		
<b>E</b>		

Legend	
	Perimeter/CITA Fence
	10ft Clearance Area
	Selected Grid
	Intersection Point between Grid Boundary and Perimeter/CITA Fence
10 -	Item Number – Location. Please refer to Page 2 for details

Coordinate System: UTM NAD 83 Zone 10 N



### GRID DATA FIELD LOG – T-19

<b>Project:</b>	Camp Bonneville Conservation & Restoration Project, Vancouver, WA		
<b>Prime Contract No:</b>	W8128F-06-2-0160	<b>MKM Project No:</b>	05-35-0032
<b>Task:</b>	8161 – Perimeter/CITA Fence	<b>Grid No.</b>	T-19
<b>Date Completed:</b>	01/12/07	<b>Surveyed Area:</b>	2,516.7 sq. ft.
<b>Team Number:</b>	2	<b>UXO Supervisor:</b>	Damon Derrick

Item #	Item Description	Photo #	N Coordinate	E Coordinate	Move/BIP	Disposition
None Found						

<b>Comments</b>
None

<b>Summary</b>	
Total Number of Fuzed items	0
Number of Unfuzed items	0
Munitions Debris	0
Other Scrap	0

<b>Photo Log</b>	
Photo ID	Photo Description
	See Page 3

Surface Clearance accomplished by: \_\_\_\_\_ *D. RZO*

**PHOTO LOG**



**Start Point of Grid T-19**



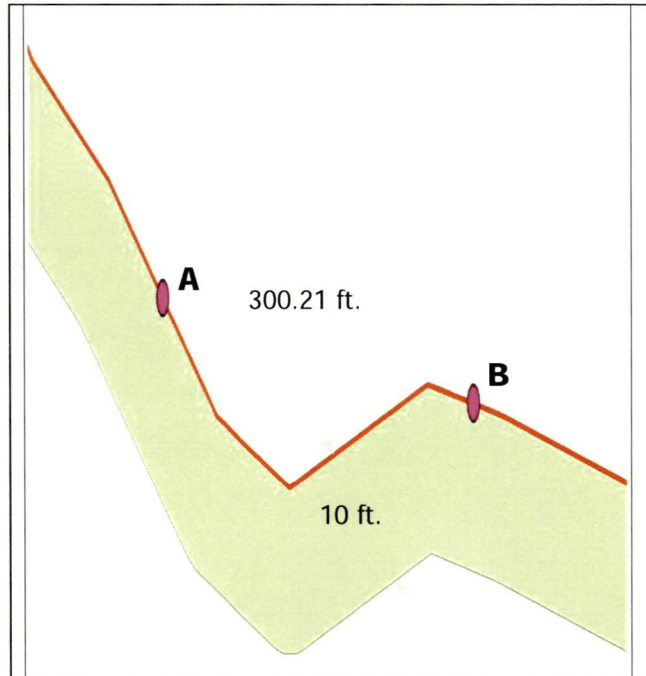
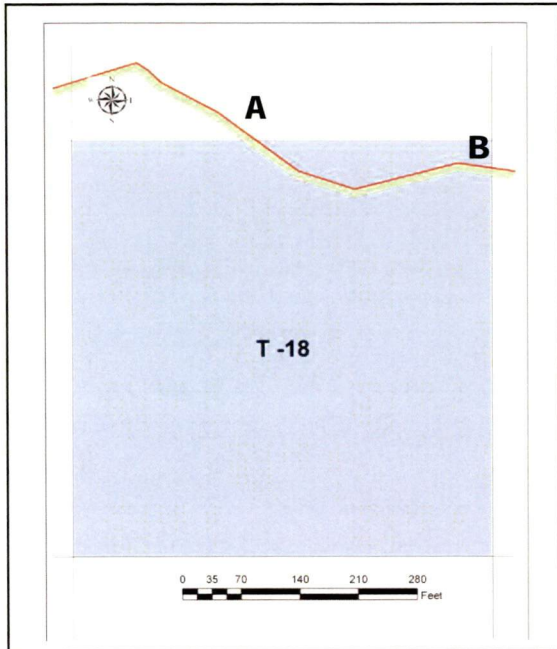
**Middle View of Grid T-19**



**End Point of Grid T-19**

### GRID DATA FIELD LOG – T-18

<b>Project:</b>	Camp Bonneville Conservation & Restoration Project, Vancouver, WA		
<b>Prime Contract No:</b>	W8128F-06-2-0160	<b>MKM Project No:</b>	05-35-0032
<b>Task:</b>	8161 – Perimeter/CITA Fence	<b>Grid No.</b>	T-18
<b>Date Completed:</b>	01/12/07	<b>Surveyed Area:</b>	3,002.1 sq. ft.
<b>Team Number:</b>	2	<b>UXO Supervisor:</b>	Damon Derrick



GPS Coordinates		
	Northing	Easting
<b>A</b>	547020	5060459
<b>B</b>	546935	5060466
<b>C</b>		
<b>D</b>		
<b>E</b>		

Legend	
	Perimeter/CITA Fence
	10ft Clearance Area
	Selected Grid
	Intersection Point between Grid Boundary and Perimeter/CITA Fence
10 -	Item Number – Location. Please refer to Page 2 for details

Coordinate System: UTM NAD 83 Zone 10 N





**PHOTO LOG**



**Start Point of Grid T-18**



**Middle View of Grid T-18**



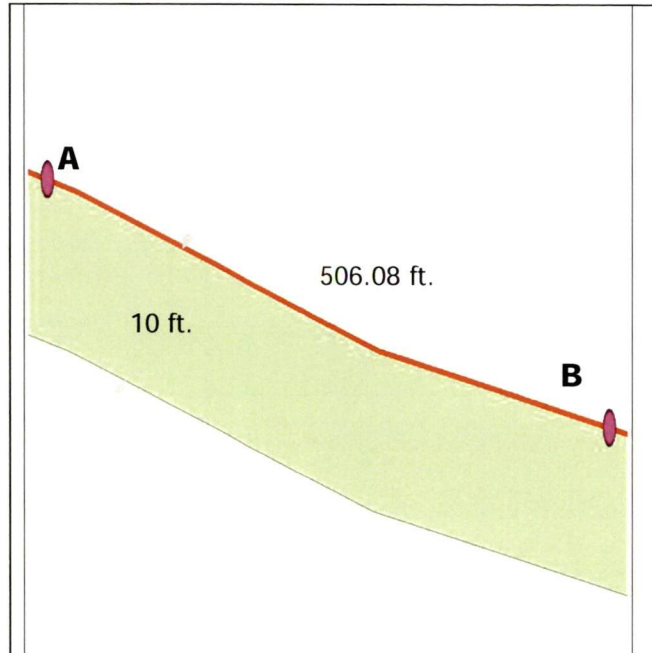
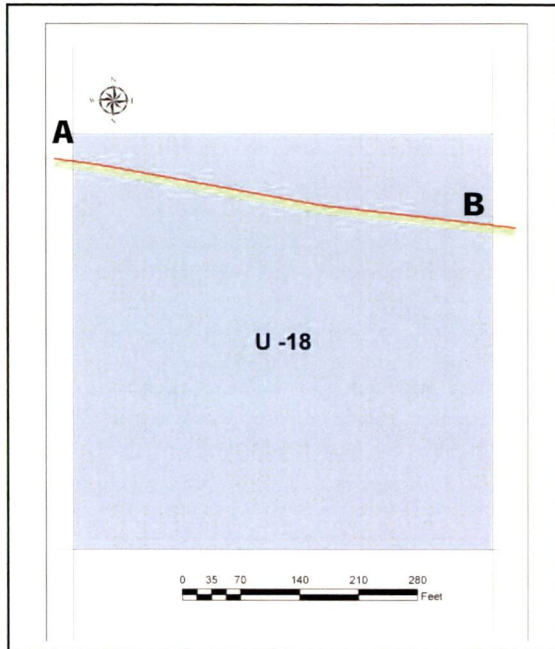
**Middle View of Grid T-18**



**End Point of Grid T-18**

### GRID DATA FIELD LOG – U-18

<b>Project:</b>	Camp Bonneville Conservation & Restoration Project, Vancouver, WA		
<b>Prime Contract No:</b>	W8128F-06-2-0160	<b>MKM Project No:</b>	05-35-0032
<b>Task:</b>	8161 – Perimeter/CITA Fence	<b>Grid No.</b>	U-18
<b>Date Completed:</b>	01/12/07	<b>Surveyed Area:</b>	5,060.8 sq. ft.
<b>Team Number:</b>	2	<b>UXO Supervisor:</b>	Damon Derrick



GPS Coordinates		
	Northing	Easting
<b>A</b>	547173	5060441
<b>B</b>	547020	5060459
<b>C</b>		
<b>D</b>		
<b>E</b>		

Legend	
	Perimeter/CITA Fence
	10ft Clearance Area
	Selected Grid
	Intersection Point between Grid Boundary and Perimeter/CITA Fence
10 -	Item Number – Location. Please refer to Page 2 for details

Coordinate System: UTM NAD 83 Zone 10 N



PHOTO LOG



Start Point of Grid U-18



Middle View of Grid U-18 (Frag field location)



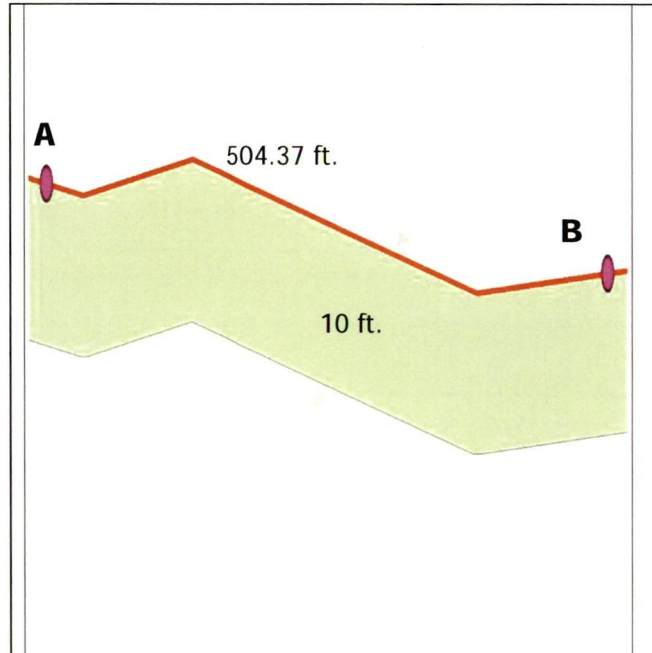
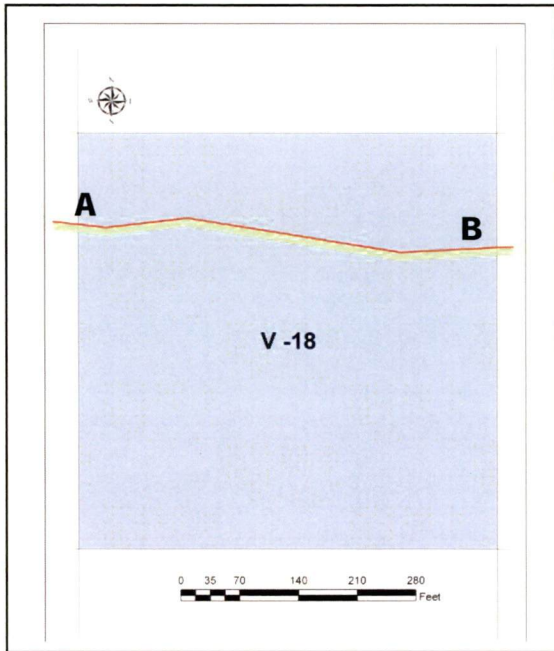
Middle View of Grid U-18



End Point of Grid U-18

### GRID DATA FIELD LOG – V-18

<b>Project:</b>	Camp Bonneville Conservation & Restoration Project, Vancouver, WA		
<b>Prime Contract No:</b>	W8128F-06-2-0160	<b>MKM Project No:</b>	05-35-0032
<b>Task:</b>	8161 – Perimeter/CITA Fence	<b>Grid No.</b>	V-18
<b>Date Completed:</b>	01/12/07	<b>Surveyed Area:</b>	5,043.7 sq. ft.
<b>Team Number:</b>	2	<b>UXO Supervisor:</b>	Damon Derrick



GPS Coordinates		
	Northing	Easting
<b>A</b>	547326	5060437
<b>B</b>	547173	5060441
<b>C</b>		
<b>D</b>		
<b>E</b>		

Legend	
	Perimeter/CITA Fence
	10ft Clearance Area
	Selected Grid
	Intersection Point between Grid Boundary and Perimeter/CITA Fence
10 -	Item Number – Location. Please refer to Page 2 for details

Coordinate System: UTM NAD 83 Zone 10 N




**PHOTO LOG**



**Start Point of Grid V-18**



**Middle View of Grid V-18 (Sample piece of frag)**



**Start Point of Grid V-18**

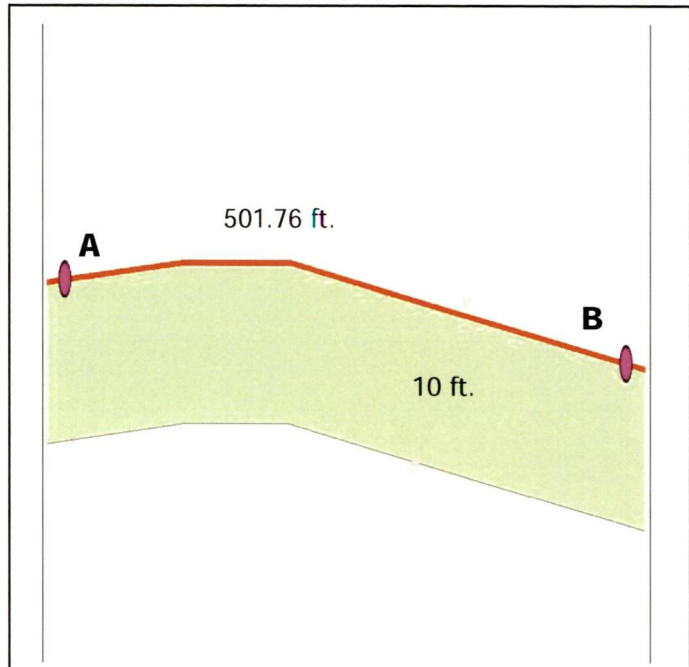



**Middle View of Grid V-18 (dilapidated bridge)**



### GRID DATA FIELD LOG – W-18

<b>Project:</b>	Camp Bonneville Conservation & Restoration Project, Vancouver, WA		
<b>Prime Contract No:</b>	W8128F-06-2-0160	<b>MKM Project No:</b>	05-35-0032
<b>Task:</b>	8161 – Perimeter/CITA Fence	<b>Grid No.:</b>	W-18
<b>Date Completed:</b>	01/12/07	<b>Surveyed Area:</b>	5,017.6 sq. ft.
<b>Team Number:</b>	2	<b>UXO Supervisor:</b>	Damon Derrick



GPS Coordinates		
	Northing	Easting
<b>A</b>	547478	5060434
<b>B</b>	547326	5060437
<b>C</b>		
<b>D</b>		
<b>E</b>		

Legend	
	Perimeter/CITA Fence
	10ft Clearance Area
	Selected Grid
	Intersection Point between Grid Boundary and Perimeter/CITA Fence
10 -	Item Number – Location. Please refer to Page 2 for details

Coordinate System: UTM NAD 83 Zone 10 N



**PHOTO LOG**



**Start Point of Grid W-18**



**Sample of frag observed within Grid W-18**



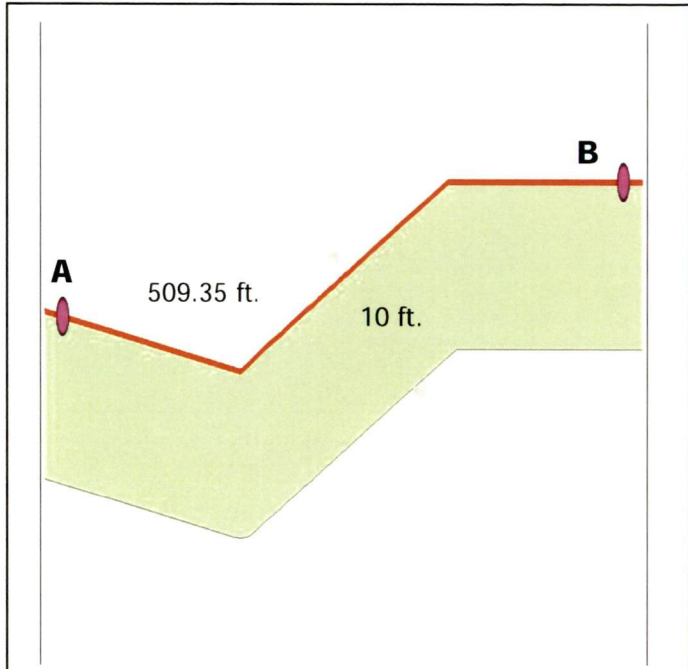
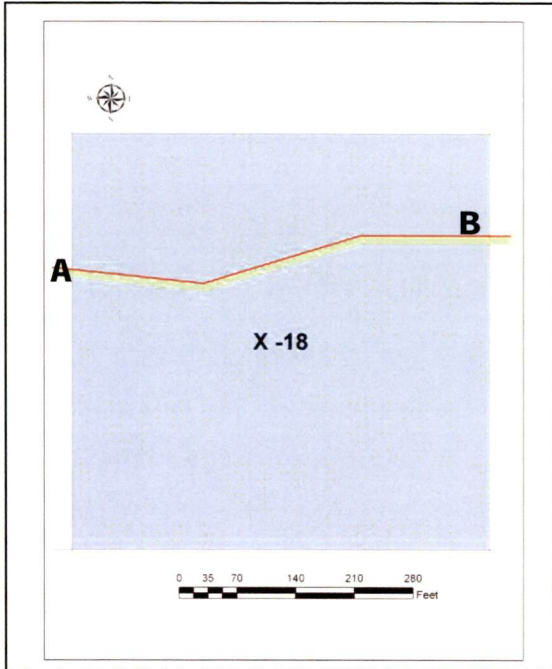
**Middle View of Grid W-18**



**End Point of Grid W-18**

### GRID DATA FIELD LOG – X-18

<b>Project:</b>	Camp Bonneville Conservation & Restoration Project, Vancouver, WA		
<b>Prime Contract No:</b>	W8128F-06-2-0160	<b>MKM Project No:</b>	05-35-0032
<b>Task:</b>	8161 – Perimeter/CITA Fence	<b>Grid No.</b>	X-18
<b>Date Completed:</b>	01/12/07	<b>Surveyed Area:</b>	5,093.5 sq. ft.
<b>Team Number:</b>	2	<b>UXO Supervisor:</b>	Damon Derrick



GPS Coordinates		
	Northing	Easting
<b>A</b>	547630	5060451
<b>B</b>	547478	5060434
<b>C</b>		
<b>D</b>		
<b>E</b>		

Legend	
	Perimeter/CITA Fence
	10ft Clearance Area
	Selected Grid
	Intersection Point between Grid Boundary and Perimeter/CITA Fence
10 -	Item Number – Location. Please refer to Page 2 for details

Coordinate System: UTM NAD 83 Zone 10 N



**GRID DATA FIELD LOG – X-18**

<b>Project:</b>	Camp Bonneville Conservation & Restoration Project, Vancouver, WA		
<b>Prime Contract No:</b>	W8128F-06-2-0160	<b>MKM Project No:</b>	05-35-0032
<b>Task:</b>	8161 – Perimeter/CITA Fence	<b>Grid No.</b>	X-18
<b>Date Completed:</b>	01/12/07	<b>Surveyed Area:</b>	5,093.5 sq. ft.
<b>Team Number:</b>	2	<b>UXO Supervisor:</b>	Damon Derrick

Item #	Item Description	Photo #	N Coordinate	E Coordinate	Move/BIP	Disposition
1	Frag Field	See Page 3	0547563	5060444	Removed	Scrap

<b>Comments</b>
None

<b>Summary</b>	
Total Number of Fuzed items	0
Number of Unfuzed items	0
Munitions Debris	~ 1 lb
Other Scrap	0


<b>Photo Log</b>	
Photo ID	Photo Description
	See Page 3

Surface Clearance accomplished by: D. R. 20

**PHOTO LOG**



**Start Point of Grid X-18**



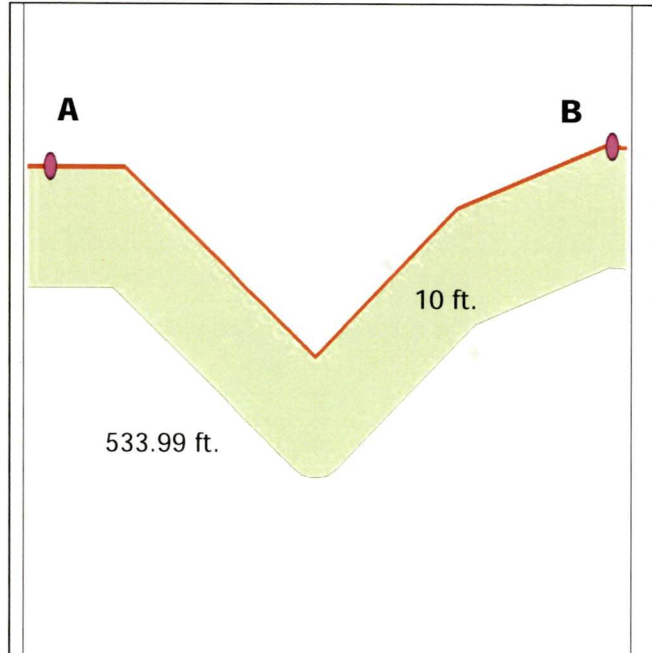
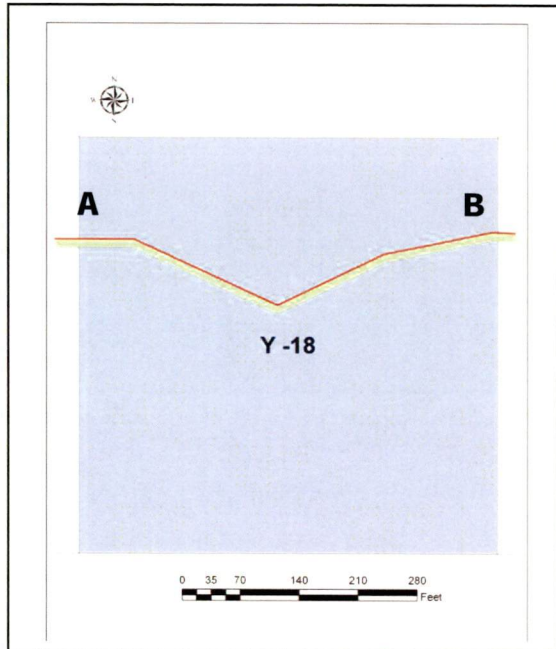
**Middle View of Grid X-18**



**End Point of Grid X-18 (Item # 1 - High anomaly area ferrous rocks)**

### GRID DATA FIELD LOG – Y-18

<b>Project:</b>	Camp Bonneville Conservation & Restoration Project, Vancouver, WA		
<b>Prime Contract No:</b>	W8128F-06-2-0160	<b>MKM Project No:</b>	05-35-0032
<b>Task:</b>	8161 – Perimeter/CITA Fence	<b>Grid No.</b>	Y-18
<b>Date Completed:</b>	01/12/07	<b>Surveyed Area:</b>	5,339.9 sq. ft.
<b>Team Number:</b>	2	<b>UXO Supervisor:</b>	Damon Derrick



GPS Coordinates		
	Northing	Easting
<b>A</b>	547782	5060459
<b>B</b>	547630	5060451
<b>C</b>		
<b>D</b>		
<b>E</b>		

Legend	
	Perimeter/CITA Fence
	10ft Clearance Area
	Selected Grid
	Intersection Point between Grid Boundary and Perimeter/CITA Fence
10 -	Item Number – Location. Please refer to Page 2 for details

Coordinate System: UTM NAD 83 Zone 10 N





**PHOTO LOG**



**Start Point of Grid Y-18**



**End Point of Grid Y-18**

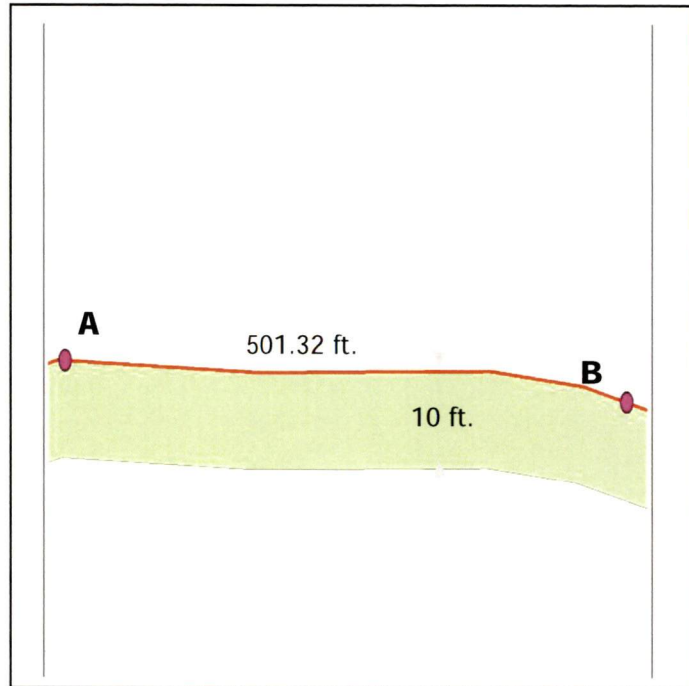
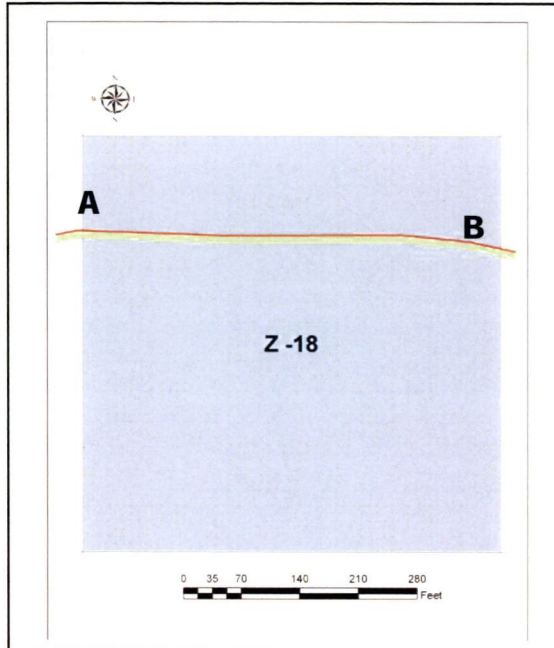


**Middle View of Grid Y-18 (Bridge #2)**



**GRID DATA FIELD LOG –Z-18**

<b>Project:</b>	Camp Bonneville Conservation & Restoration Project, Vancouver, WA		
<b>Prime Contract No:</b>	W8128F-06-2-0160	<b>MKM Project No:</b>	05-35-0032
<b>Task:</b>	8161 – Perimeter/CITA Fence	<b>Grid No.</b>	Z-18
<b>Date Completed:</b>	01/12/07	<b>Surveyed Area:</b>	5,013.2 sq. ft.
<b>Team Number:</b>	2	<b>UXO Supervisor:</b>	Damon Derrick



GPS Coordinates		
	Northing	Easting
<b>A</b>	547935	5060457
<b>B</b>	547782	5060459
<b>C</b>		
<b>D</b>		
<b>E</b>		

Legend	
	Perimeter/CITA Fence
	10ft Clearance Area
	Selected Grid
	Intersection Point between Grid Boundary and Perimeter/CITA Fence
<b>10 - ☆</b>	Item Number – Location. Please refer to Page 2 for details

Coordinate System: UTM NAD 83 Zone 10 N



**GRID DATA FIELD LOG – Z-18**

<b>Project:</b>	Camp Bonneville Conservation & Restoration Project, Vancouver, WA		
<b>Prime Contract No:</b>	W8128F-06-2-0160	<b>MKM Project No:</b>	05-35-0032
<b>Task:</b>	8161 – Perimeter/CITA Fence	<b>Grid No.</b>	Z-18
<b>Date Completed:</b>	01/12/07	<b>Surveyed Area:</b>	5,013.2 sq. ft.
<b>Team Number:</b>	2	<b>UXO Supervisor:</b>	Damon Derrick

Item #	Item Description	Photo #	N Coordinate	E Coordinate	Move/BIP	Disposition
None Found						

Comments
None

Summary	
Total Number of Fuzed items	0
Number of Unfuzed items	0
Munitions Debris	0
Other Scrap	0

Photo Log	
Photo ID	Photo Description
	See Page 3

Surface Clearance accomplished by: \_\_\_\_\_ *D. RZO*

**PHOTO LOG**



**Start Point of Grid Z-18**



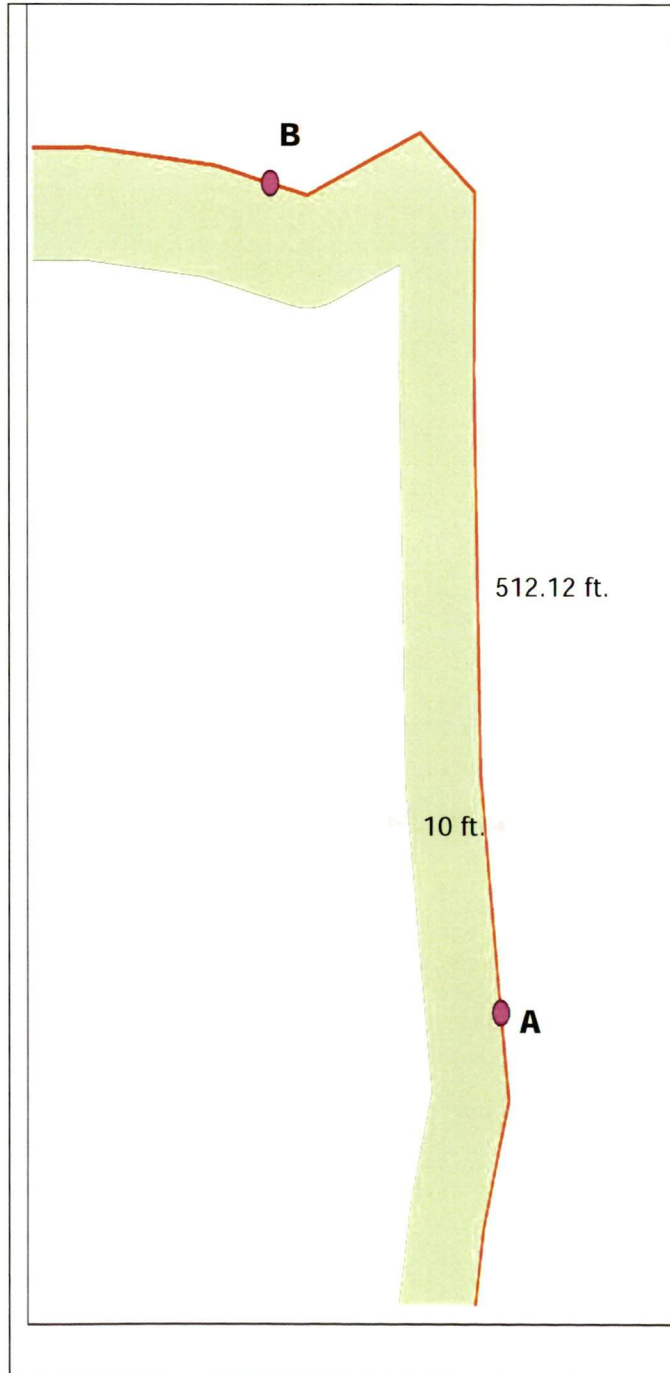
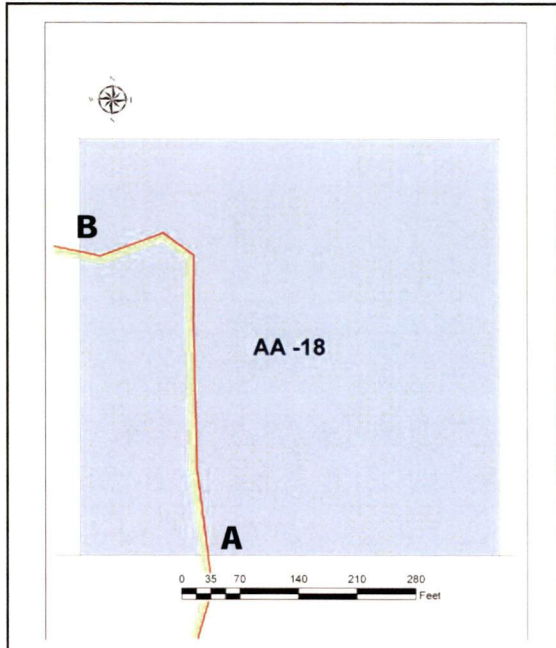
**Middle View of Grid Z-18**



**End Point of Grid Z-18**

### GRID DATA FIELD LOG –AA-18

<b>Project:</b>	Camp Bonneville Conservation & Restoration Project, Vancouver, WA		
<b>Prime Contract No:</b>	W8128F-06-2-0160	<b>MKM Project No:</b>	05-35-0032
<b>Task:</b>	8161 – Perimeter/CITA Fence	<b>Grid No.</b>	AA-18
<b>Date Completed:</b>	01/12/07	<b>Surveyed Area:</b>	5,121.2 sq. ft.
<b>Team Number:</b>	2	<b>UXO Supervisor:</b>	Damon Derrick



GPS Coordinates		
	Northing	Easting
<b>A</b>	547985	5060347
<b>B</b>	547935	5060457
<b>C</b>		
<b>D</b>		
<b>E</b>		

Legend	
	Perimeter/CITA Fence
	10ft Clearance Area
	Selected Grid
	Intersection Point between Grid Boundary and Perimeter/CITA Fence
10 -	Item Number – Location. Please refer to Page 2 for details

Coordinate System: UTM NAD 83 Zone 10 N

**GRID DATA FIELD LOG – AA-18**

<b>Project:</b>	Camp Bonneville Conservation & Restoration Project, Vancouver, WA		
<b>Prime Contract No:</b>	W8128F-06-2-0160	<b>MKM Project No:</b>	05-35-0032
<b>Task:</b>	8161 – Perimeter/CITA Fence	<b>Grid No.</b>	AA-18
<b>Date Completed:</b>	01/12/07	<b>Surveyed Area:</b>	5,121.2 sq. ft.
<b>Team Number:</b>	2	<b>UXO Supervisor:</b>	Damon Derrick

<b>Item #</b>	<b>Item Description</b>	<b>Photo #</b>	<b>N Coordinate</b>	<b>E Coordinate</b>	<b>Move/BIP</b>	<b>Disposition</b>
None Found						

<b>Comments</b>	
None	

<b>Summary</b>	
Total Number of Fuzed items	0
Number of Unfuzed items	0
Munitions Debris	0
Other Scrap	0

<b>Photo Log</b>	
Photo ID	Photo Description
	See Page 3

Surface Clearance accomplished by: D. PZO

**PHOTO LOG**



**Start point of Grid AA-18**



**Middle View of Grid AA-18**



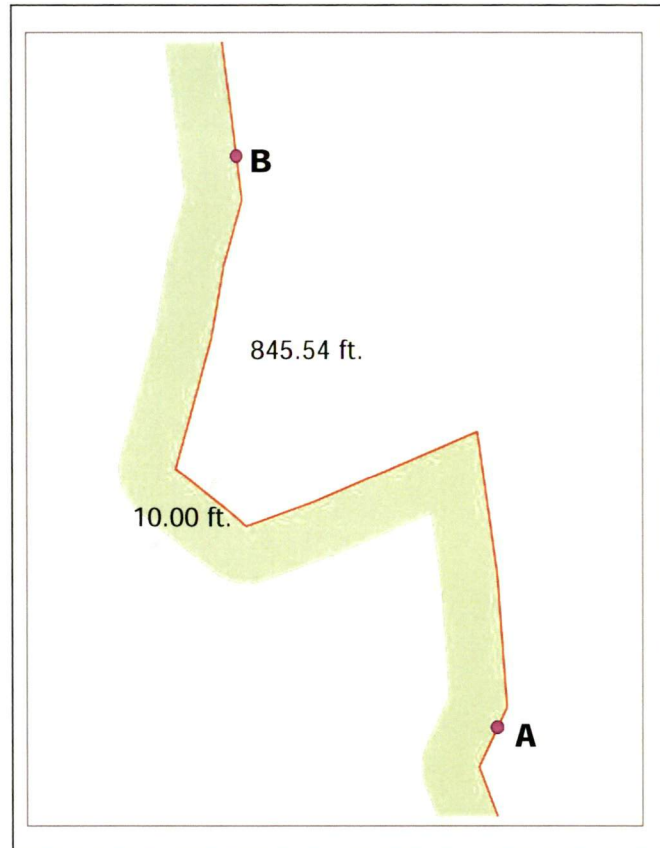
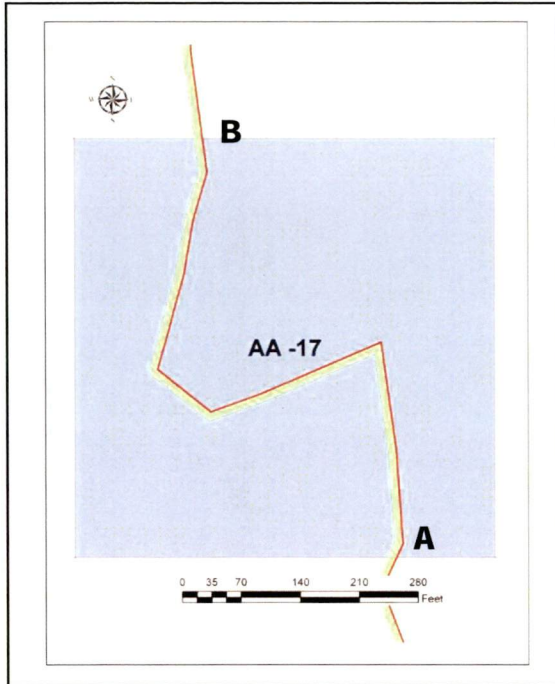
**Middle View of Grid AA-18**



**End point of Grid AA-18**

### GRID DATA FIELD LOG – AA-17

<b>Project:</b>	Camp Bonneville Conservation & Restoration Project, Vancouver, WA		
<b>Prime Contract No:</b>	W8128F-06-2-0160	<b>MKM Project No:</b>	05-35-0032
<b>Task:</b>	8161 - Perimeter/CITA Fence	<b>Grid No.</b>	AA-17
<b>Date Completed:</b>	01/11/07	<b>Surveyed Area:</b>	8,435.4 sq. ft.
<b>Team Number:</b>	2	<b>UXO Supervisor:</b>	Damon Derrick



GPS Coordinates		
	Northing	Easting
<b>A</b>	548059	5060197
<b>B</b>	547985	5060347
<b>C</b>		
<b>D</b>		
<b>E</b>		

Legend	
	Perimeter/CITA Fence
	10ft Clearance Area
	Selected Grid
	Intersection Point between Grid Boundary and Perimeter/CITA Fence
10 -	Item Number – Location. Please refer to Page 2 for details

Coordinate System: UTM NAD 83 Zone 10 N





### GRID DATA FIELD LOG – AA-17

<b>Project:</b>	Camp Bonneville Conservation & Restoration Project, Vancouver, WA		
<b>Prime Contract No:</b>	W8128F-06-2-0160	<b>MKM Project No:</b>	05-35-0032
<b>Task:</b>	8161 - Perimeter/CITA Fence	<b>Grid No.</b>	AA-17
<b>Date Completed:</b>	01/11/07	<b>Surveyed Area:</b>	8,435.4 sq. ft.
<b>Team Number:</b>	2	<b>UXO Supervisor:</b>	Damon Derrick

Item #	Item Description	Photo #	N Coordinate	E Coordinate	Move/BIP	Disposition
None Found						

Comments
None

Summary	
Total Number of Fuzed items	0
Number of Unfuzed items	0
Munitions Debris	0
Other Scrap	0

Photo Log	
Photo ID	Photo Description
	See Page 3

Surface Clearance accomplished by: D. PEO

PHOTO LOG



**Start Point of Grid AA-17**



**Middle View of Grid AA-17**



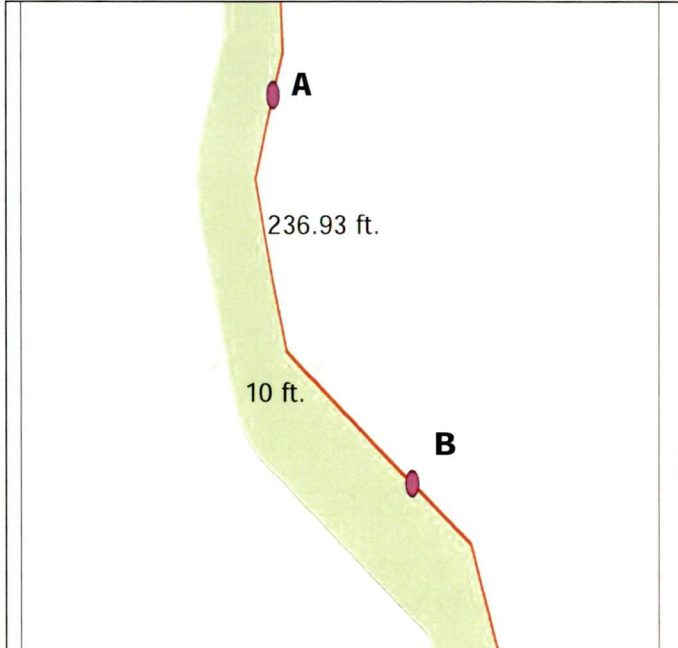
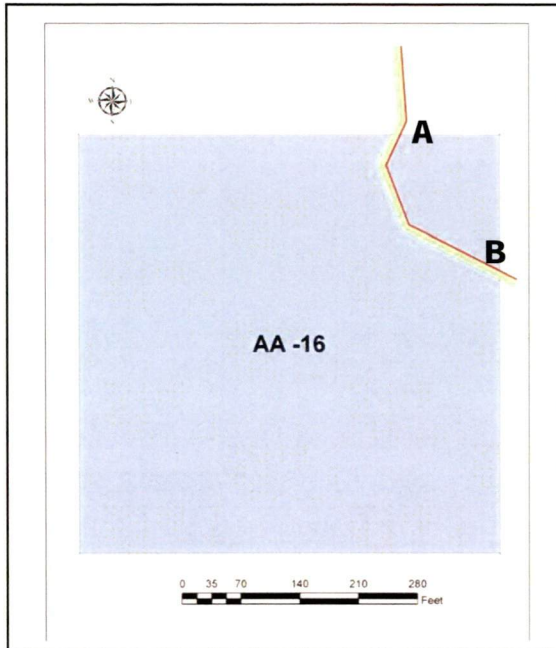
**Middle View of Grid AA-17**



**End Point of Grid AA-17**

### GRID DATA FIELD LOG – AA-16

<b>Project:</b>	Camp Bonneville Conservation & Restoration Project, Vancouver, WA		
<b>Prime Contract No:</b>	W8128F-06-2-0160	<b>MKM Project No:</b>	05-35-0032
<b>Task:</b>	8161 – Perimeter/CITA Fence	<b>Grid No.</b>	AA-16
<b>Date Completed:</b>	01/11/07	<b>Surveyed Area:</b>	2,369.3 sq. ft.
<b>Team Number:</b>	2	<b>UXO Supervisor:</b>	Damon Derrick



GPS Coordinates		
	Northing	Easting
<b>A</b>	548097	5060149
<b>B</b>	548059	5060197
<b>C</b>		
<b>D</b>		
<b>E</b>		

Legend	
	Perimeter/CITA Fence
	10ft Clearance Area
	Selected Grid
	Intersection Point between Grid Boundary and Perimeter/CITA Fence
10 -	Item Number – Location. Please refer to Page 2 for details

Coordinate System: UTM NAD 83 Zone 10 N



### GRID DATA FIELD LOG – AA-16

<b>Project:</b>	Camp Bonneville Conservation & Restoration Project, Vancouver, WA		
<b>Prime Contract No:</b>	W8128F-06-2-0160	<b>MKM Project No:</b>	05-35-0032
<b>Task:</b>	8161 – Perimeter/CITA Fence	<b>Grid No.</b>	AA-16
<b>Date Completed:</b>	01/11/07	<b>Surveyed Area:</b>	2,369.3 sq. ft.
<b>Team Number:</b>	2	<b>UXO Supervisor:</b>	Damon Derrick

Item #	Item Description	Photo #	N Coordinate	E Coordinate	Move/BIP	Disposition
None Found						

Comments	
None	

Summary	
Total Number of Fuzed items	0
Number of Unfuzed items	0
Munitions Debris	0
Other Scrap	0

Photo Log	
Photo ID	Photo Description
	See page 3

Surface Clearance accomplished by: 

PHOTO LOG



Start Point of Grid AA-16



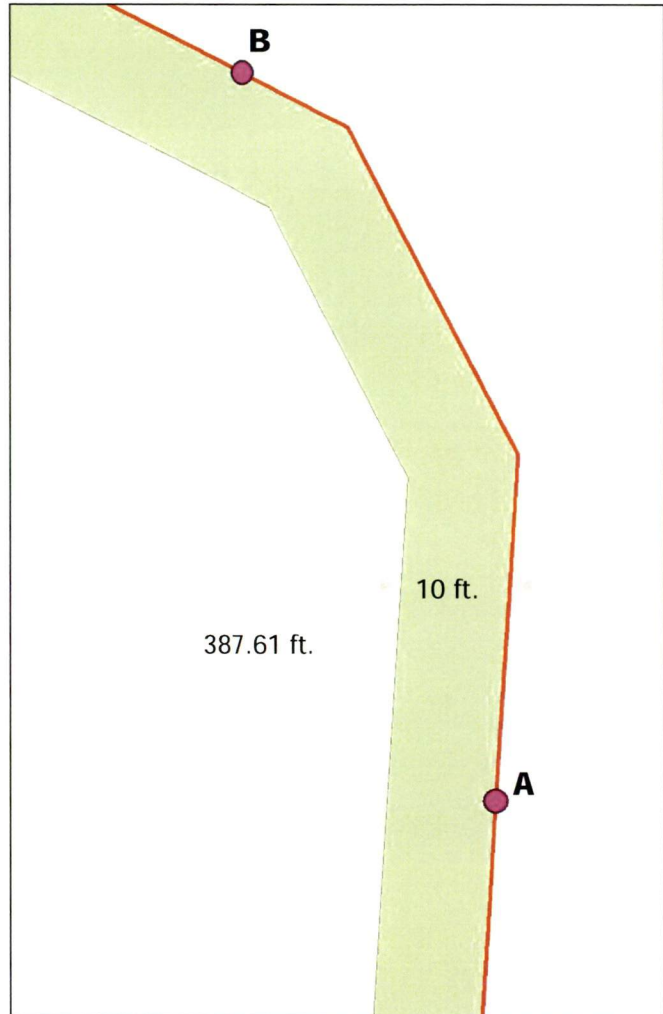
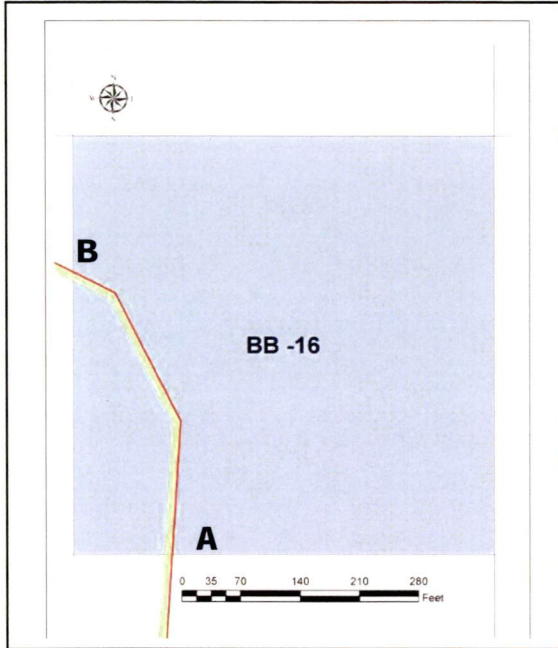
Middle View of Grid AA-16



End Point of Grid AA-16

### GRID DATA FIELD LOG – BB-16

<b>Project:</b>	Camp Bonneville Conservation & Restoration Project, Vancouver, WA		
<b>Prime Contract No:</b>	W8128F-06-2-0160	<b>MKM Project No:</b>	05-35-0032
<b>Task:</b>	8161 - Perimeter/CITA Fence	<b>Grid No.</b>	BB-16
<b>Date Completed:</b>	01/11/07	<b>Surveyed Area:</b>	3,876.1 sq. ft.
<b>Team Number:</b>	2	<b>UXO Supervisor:</b>	Damon Derrick



GPS Coordinates		
	Northing	Easting
<b>A</b>	548136	5060047
<b>B</b>	548097	5060149
<b>C</b>		
<b>D</b>		
<b>E</b>		

Legend	
	Perimeter/CITA Fence
	10ft Clearance Area
	Selected Grid
	Intersection Point between Grid Boundary and Perimeter/CITA Fence
10 -	Item Number – Location. Please refer to Page 2 for details

Coordinate System: UTM NAD 83 Zone 10 N



PHOTO LOG



Start Point of Grid BB-16



Middle View in Grid BB-16



Middle View of Grid BB-16



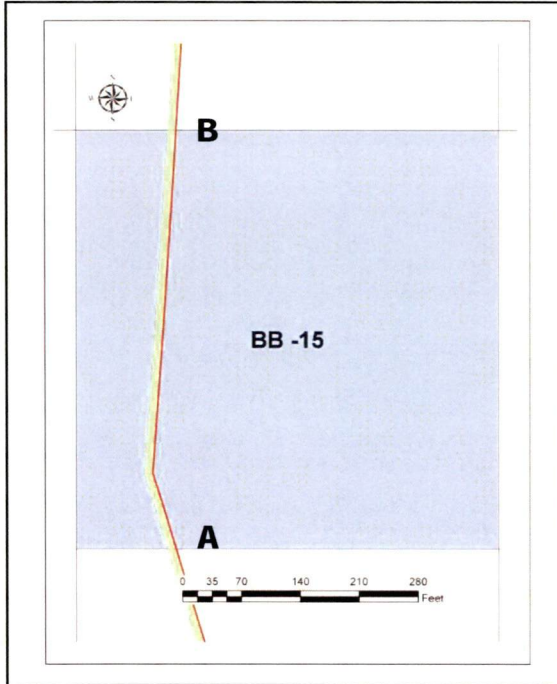
End Point of Grid BB-16





**GRID DATA FIELD LOG – BB-15**

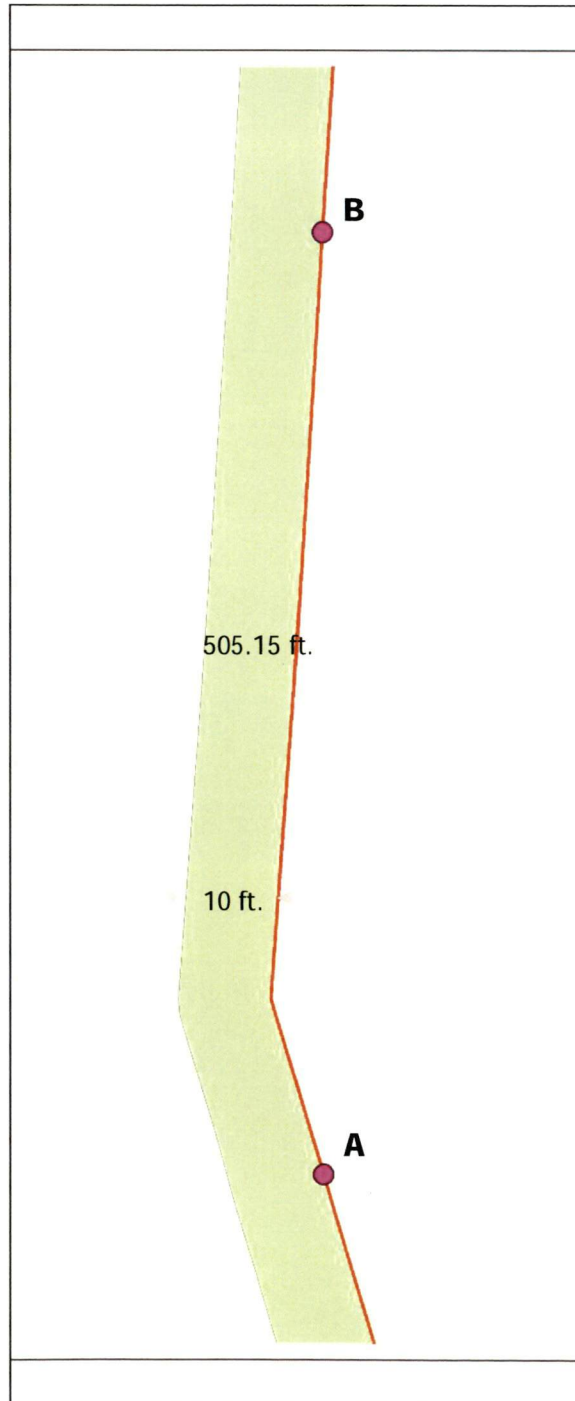
<b>Project:</b>	Camp Bonneville Conservation & Restoration Project, Vancouver, WA		
<b>Prime Contract No:</b>	W8128F-06-2-0160	<b>MKM Project No:</b>	05-35-0032
<b>Task:</b>	8161 - Perimeter/CITA Fence	<b>Grid No.</b>	BB-15
<b>Date Completed:</b>	01/11/07	<b>Surveyed Area:</b>	5,051.5 sq. ft.
<b>Team Number:</b>	2	<b>UXO Supervisor:</b>	Damon Derrick



GPS Coordinates		
	Northing	Easting
<b>A</b>	548141	5059895
<b>B</b>	548136	5060047
<b>C</b>		
<b>D</b>		
<b>E</b>		

Legend	
	Perimeter/CITA Fence
	10ft Clearance Area
	Selected Grid
	Intersection Point between Grid Boundary and Perimeter/CITA Fence
10 -	Item Number – Location. Please refer to Page 2 for details

Coordinate System: UTM NAD 83 Zone 10 N





### GRID DATA FIELD LOG – BB-15

<b>Project:</b>	Camp Bonneville Conservation & Restoration Project, Vancouver, WA		
<b>Prime Contract No:</b>	W8128F-06-2-0160	<b>MKM Project No:</b>	05-35-0032
<b>Task:</b>	8161 - Perimeter/CITA Fence	<b>Grid No.</b>	BB-15
<b>Date Completed:</b>	01/11/07	<b>Surveyed Area:</b>	5,051.5 sq. ft.
<b>Team Number:</b>	2	<b>UXO Supervisor:</b>	Damon Derrick

Item #	Item Description	Photo #	N Coordinate	E Coordinate	Move/BIP	Disposition
None Found						

Comments
None

Summary	
Total Number of Fuzed items	0
Number of Unfuzed items	0
Munitions Debris	0
Other Scrap	0


Photo Log	
Photo ID	Photo Description
	See Page 3

Surface Clearance accomplished by: D. PEO


**PHOTO LOG**




**Start Point of Grid BB-15**



**Middle View of Grid BB-15**



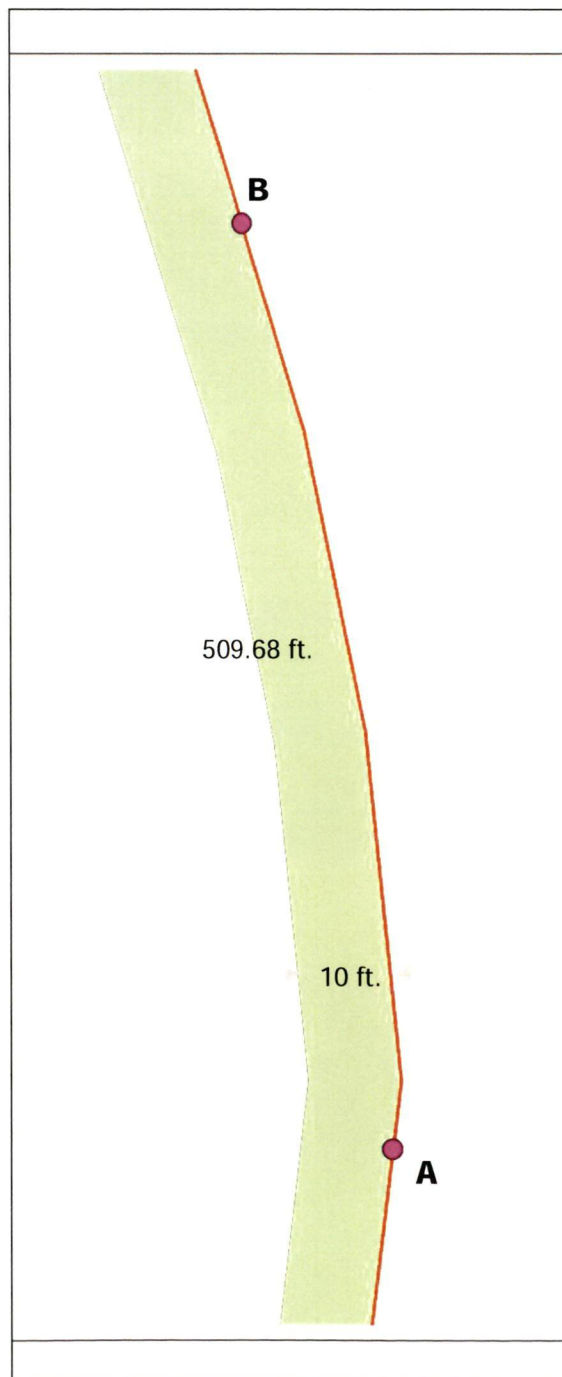
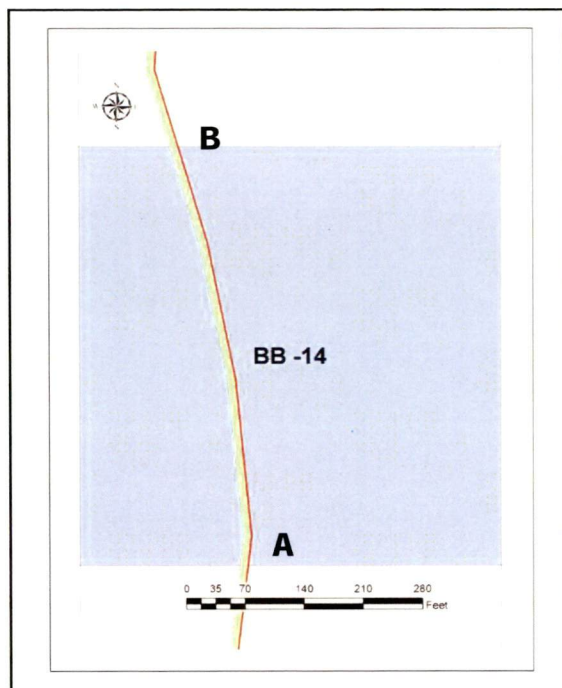
**Middle View of Grid BB-15**



**End Point of Grid BB-15**

### GRID DATA FIELD LOG – BB-14

<b>Project:</b>	Camp Bonneville Conservation & Restoration Project, Vancouver, WA		
<b>Prime Contract No.:</b>	W8128F-06-2-0160	<b>MKM Project No.:</b>	05-35-0032
<b>Task:</b>	8161 - Perimeter/CITA Fence	<b>Grid No.:</b>	BB-14
<b>Date Completed:</b>	01/11/07	<b>Surveyed Area:</b>	5,096.8 sq. ft.
<b>Team Number:</b>	2	<b>UXO Supervisor:</b>	Damon Derrick



GPS Coordinates		
	Northing	Easting
<b>A</b>	548170	5059743
<b>B</b>	548141	5059895
<b>C</b>		
<b>D</b>		
<b>E</b>		

Legend	
	Perimeter/CITA Fence
	10ft Clearance Area
	Selected Grid
	Intersection Point between Grid Boundary and Perimeter/CITA Fence
10 -	Item Number – Location. Please refer to Page 2 for details

Coordinate System: UTM NAD 83 Zone 10 N

