



**Stantec**

Stantec Consulting Corporation  
12034 134<sup>th</sup> Court NE, Suite 102  
Redmond WA 98052  
Tel: (425) 372-1600  
Fax: (425) 372-1650

---

March 27, 2009

Mr. Kipp Eckert, ConocoPhillips Contract Site Manager  
Shaw Environmental  
19909 120th Ave. NE, Suite 101  
Bothell, WA 98011

**RE: Well Abandonment Report  
Former ConocoPhillips Facility No. 255353  
600 Westlake Avenue North, Seattle, Washington  
Stantec Project No. 212301304**

Dear Mr. Eckert:

## **INTRODUCTION**

Stantec Consulting Corporation (Stantec) is pleased to submit this report to ConocoPhillips Company (ConocoPhillips) describing abandonment of 49 groundwater monitoring and/or remediation wells at former ConocoPhillips facility number 255353 located at 600 Westlake Avenue North in Seattle, Washington (the site). Site location is illustrated on Figure 1.

## **WELL ABANDONMENT PROCEDURES**

Stantec observed the abandonment of 49 groundwater monitoring and/or remediation wells on November 18 and 19, 2008. Well abandonment activities were performed by a Washington State licensed well driller employed by Cascade Drilling, Inc. of Woodinville, Washington, and observed and documented by Stantec. A summary of the abandoned wells is included as Attachment 1. Locations of the newly abandoned wells are shown on Figure 2.

Wells were abandoned in accordance with Washington Administrative Code (WAC) Chapter 173-160: Minimum Standards for Construction and Maintenance of Wells, by filling the casing from bottom to land surface with bentonite chips. Total depths were measured in each well prior to abandonment. The well vaults were left in-place and filled with appropriate material to match the existing ground surface condition (concrete). Copies of resource protection well reports for the abandoned wells are included as Attachment 2.

### LIMITATIONS AND CERTIFICATIONS


This report was prepared in accordance with the scope of work outlined in Stantec's contract and with generally accepted professional engineering and environmental consulting practices existing at the time this report was prepared and applicable to the location of the site. It was prepared for the exclusive use of ConocoPhillips Company for the express purpose stated above. Any re-use of this report for a different purpose or by others not identified above shall be at the user's sole risk without liability to Stantec. To the extent that this report is based on information provided to Stantec by third parties, Stantec may have made efforts to verify this third party information, but Stantec cannot guarantee the completeness or accuracy of this information. The opinions expressed and data collected are based on the conditions of the site existing at the time of the field investigation. No other warranties, expressed or implied are made by Stantec.


### CLOSING

Should you have any questions or comments regarding the contents of this report, please feel free to contact the undersigned at [Jeff.Thompson@stantec.com](mailto:Jeff.Thompson@stantec.com) or 425-372-1600.

Sincerely,

**Stantec Consulting Corporation**

  
Jeffrey S. Thompson, L.G., L.E.G.  
Principal Geologist



Figures:

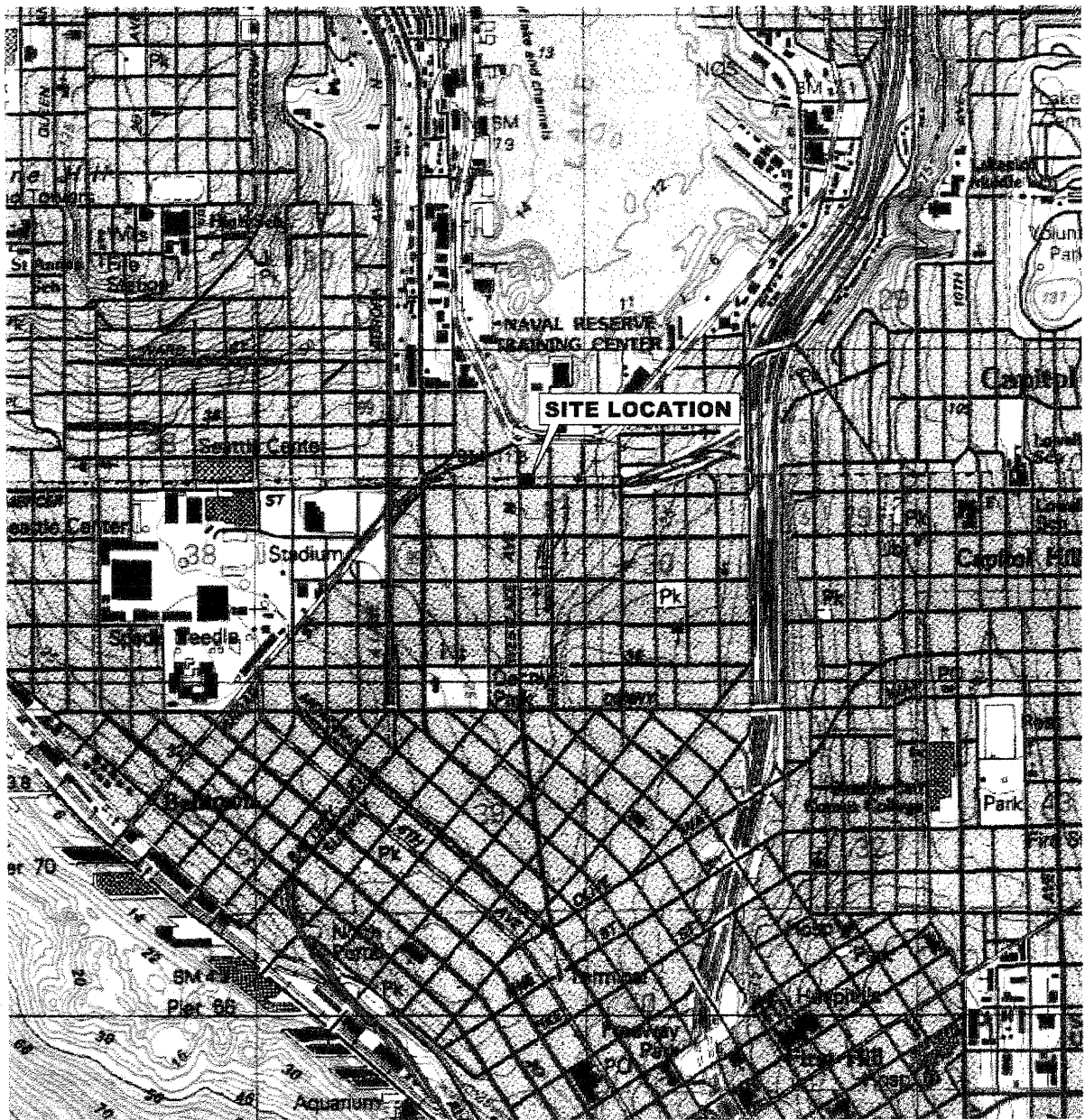
- Figure 1 – Site Location Map
- Figure 2 – Site Map

Attachments:

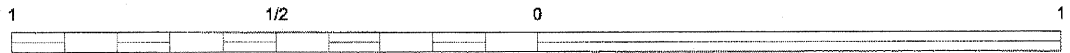
- Attachment 1 – Well Abandonment Summary
- Attachment 2 – Resource Well Protection Reports

cc: Mr. Roger Nye, Washington State Department of Ecology, NWRO


## Figures



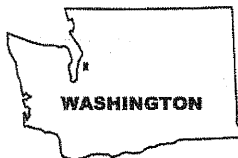
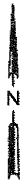
REFERENCE: USGS SEATTLE SOUTH (WA) QUADRANGLE; SEATTLE, WASHINGTON



SCALE IN MILE



SCALE IN FEET



WASHINGTON



Stantec

12034 134th COURT NE SUITE 102  
REDMOND, WASHINGTON  
PHONE: (425) 372-1590 FAX:(425) 372-1650

FOR:

**ConocoPhillips**

FACILITY NO. 255353  
600 WESTLAKE AVE NORTH  
SEATTLE, WASHINGTON

JOB NUMBER:  
01CP.01396.60

DRAWN BY:  
DJH

CHECKED BY:  
SM

APPROVED BY:  
JY

FIGURE:

**1**

DATE:  
12/05/08

**SITE LOCATION MAP**

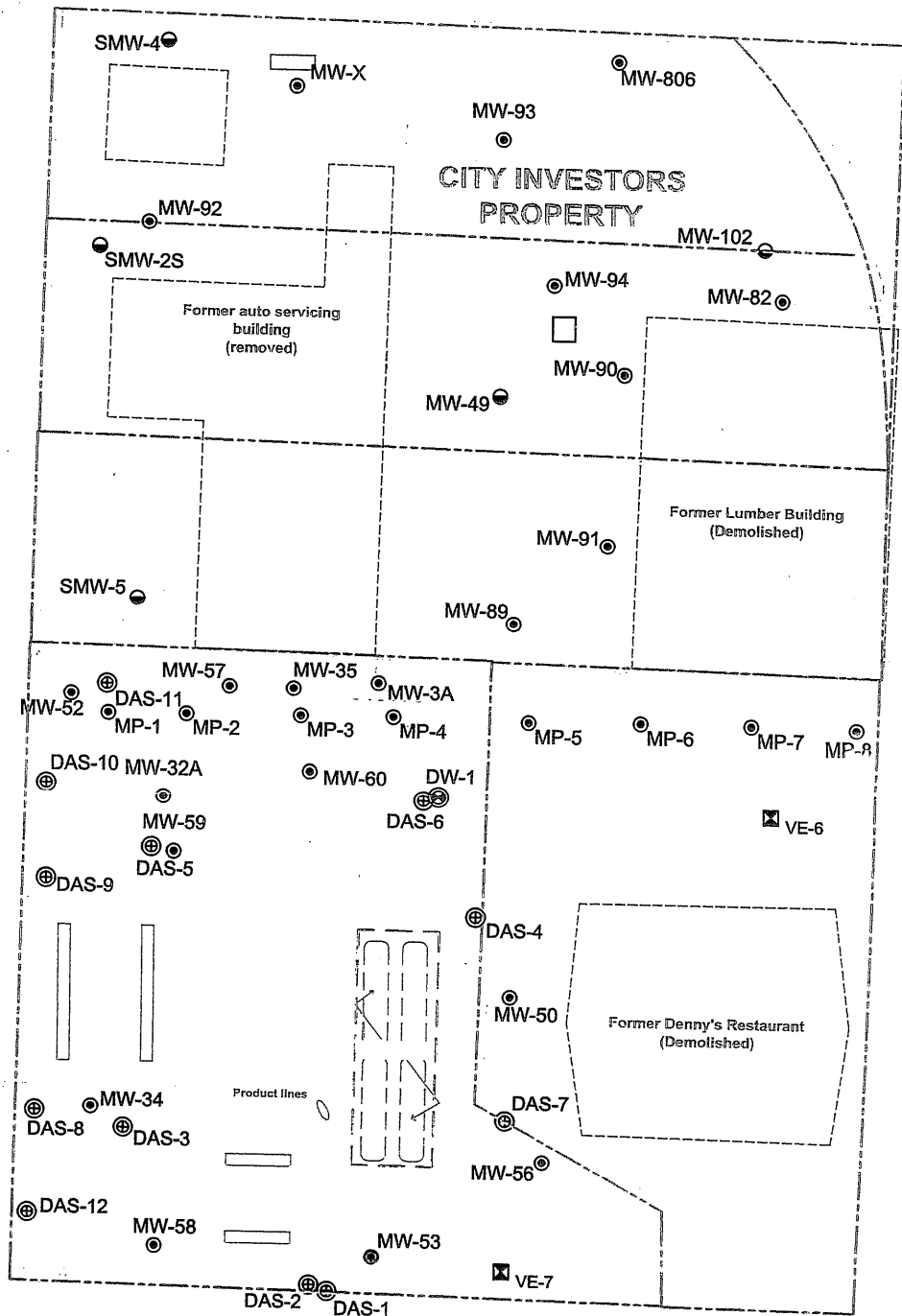


BROAD STREET

VALLEY STREET

WESTLAKE AVENUE N.


TERRY AVENUE N.



MERCER STREET

**LEGEND:**

- MW-71 ● COP GROUNDWATER MONITORING WELL
- SMW-4 ● CITY INVESTORS' GROUNDWATER MONITORING WELL
- MW-68 ☒ SOIL VAPOR EXTRACTION WELL LOCATION
- DAS-4 ⊕ AIR SPARGING WELL LOCATION
- MW-66 ⊙ DUAL PHASE EXTRACTION WELL LOCATION



**NOTES:**

1). ALL LOCATIONS ARE APPROXIMATE.

No warranty is made by Stantec as to the accuracy, reliability, or completeness of these data. Original data were compiled from various sources. This information may not meet National Map Accuracy Standards. This product was developed electronically, and may be updated without notification. Any reproduction may result in a loss of scale and or information.



12034 134th COURT NE, SUITE 102  
REDMOND, WASHINGTON  
PH (425) 372-1600/FAX (425) 372-1650

FOR:

**ConocoPhillips**  
FACILITY NO. 255353  
WESTLAKE AND MERCER  
SEATTLE, WASHINGTON

**WELL ABANDONMENT  
LOCATIONS  
NOVEMBER 18-19, 2008**

FIGURE:

**2**

JOB NUMBER:  
212301304

DRAWN BY:  
MDR

CHECKED BY:  
SM

APPROVED BY:  
JST

DATE:  
03/25/09

**ATTACHMENT 1**

**WELL ABANDONMENT LIST**

Former ConocoPhillips Facility No. 255353  
600 Westlake Avenue North  
Seattle, Washington

## Well Abandonment Summary

Date: 11/18-19/2008

Project Name: Former ConocoPhillips Service Station No. 255353  
600 Westlake Ave N., Seattle, WA

Field Technician: Scott Manning

Project Number: 212301304

Well ID Number	Abandonment Date	Abandonment Method(s)
DAS-1	11/18-19/2008	Abandoned via bentonite chips and capped with concrete.
DAS-2	11/18-19/2008	Abandoned via bentonite chips and capped with concrete.
DAS-3	11/18-19/2008	Abandoned via bentonite chips and capped with concrete.
DAS-4	11/18-19/2008	Abandoned via bentonite chips and capped with concrete.
DAS-5	11/18-19/2008	Abandoned via bentonite chips and capped with concrete.
DAS-6	11/18-19/2008	Abandoned via bentonite chips and capped with concrete.
DAS-7	11/18-19/2008	Abandoned via bentonite chips and capped with concrete.
DAS-8	11/18-19/2008	Abandoned via bentonite chips and capped with concrete.
DAS-9	11/18-19/2008	Abandoned via bentonite chips and capped with concrete.
DAS-10	11/18-19/2008	Abandoned via bentonite chips and capped with concrete.
DAS-11	11/18-19/2008	Abandoned via bentonite chips and capped with concrete.
DAS-12	11/18-19/2008	Abandoned via bentonite chips and capped with concrete.
DW-1	11/18-19/2008	Abandoned via bentonite chips and capped with concrete.
MP-1	11/18-19/2008	Abandoned via bentonite chips and capped with concrete.
MP-2	11/18-19/2008	Abandoned via bentonite chips and capped with concrete.
MP-3	11/18-19/2008	Abandoned via bentonite chips and capped with concrete.
MP-4	11/18-19/2008	Abandoned via bentonite chips and capped with concrete.
MP-5	11/18-19/2008	Abandoned via bentonite chips and capped with concrete.
MP-6	11/18-19/2008	Abandoned via bentonite chips and capped with concrete.
MP-7	11/18-19/2008	Abandoned via bentonite chips and capped with concrete.
MP-8	11/18-19/2008	Abandoned via bentonite chips and capped with concrete.
MW-3A	11/18-19/2008	Abandoned via bentonite chips and capped with concrete.
MW-32A	11/18-19/2008	Abandoned via bentonite chips and capped with concrete.
MW-34	11/18-19/2008	Abandoned via bentonite chips and capped with concrete.
MW-35	11/18-19/2008	Abandoned via bentonite chips and capped with concrete.
MW-49	11/18-19/2008	Abandoned via bentonite chips and capped with concrete.
MW-50	11/18-19/2008	Abandoned via bentonite chips and capped with concrete.
MW-52	11/18-19/2008	Abandoned via bentonite chips and capped with concrete.
MW-53	11/18-19/2008	Abandoned via bentonite chips and capped with concrete.
MW-56	11/18-19/2008	Abandoned via bentonite chips and capped with concrete.
MW-57	11/18-19/2008	Abandoned via bentonite chips and capped with concrete.
MW-58	11/18-19/2008	Abandoned via bentonite chips and capped with concrete.
MW-59	11/18-19/2008	Abandoned via bentonite chips and capped with concrete.
MW-60	11/18-19/2008	Abandoned via bentonite chips and capped with concrete.
MW-82	11/18-19/2008	Abandoned via bentonite chips and capped with concrete.
MW-89	11/18-19/2008	Abandoned via bentonite chips and capped with concrete.
MW-90	11/18-19/2008	Abandoned via bentonite chips and capped with concrete.
MW-91	11/18-19/2008	Abandoned via bentonite chips and capped with concrete.

Well ID Number	Abandonment Date	Abandonment Method(s)
MW-92	11/18-19/2008	Abandoned via bentonite chips and capped with concrete.
MW-93	11/18-19/2008	Abandoned via bentonite chips and capped with concrete.
MW-94	11/18-19/2008	Abandoned via bentonite chips and capped with concrete.
MW-102	11/18-19/2008	Abandoned via bentonite chips and capped with concrete.
MW-806	11/18-19/2008	Abandoned via bentonite chips and capped with concrete.
MW-X	11/18-19/2008	Abandoned via bentonite chips and capped with concrete.
SMW-2S	11/18-19/2008	Abandoned via bentonite chips and capped with concrete.
SMW-4	11/18-19/2008	Abandoned via bentonite chips and capped with concrete.
SMW-5	11/18-19/2008	Abandoned via bentonite chips and capped with concrete.
VE-6	11/18-19/2008	Abandoned via bentonite chips and capped with concrete.
VE-7	11/18-19/2008	Abandoned via bentonite chips and capped with concrete.

**ATTACHMENT 2**  
**RESOURCE PROTECTION WELL REPORTS**

Former ConocoPhillips Facility No. 255353  
600 Westlake Avenue North  
Seattle, Washington

# RESOURCE PROTECTION WELL REPORT

(SUBMIT ONE WELL REPORT PER WELL INSTALLED)

CURRENT

Notice of Intent No.

AE04720

Construction/Decommission

Construction

Decommission *ORIGINAL INSTALLATION Notice of Intent Number* \_\_\_\_\_

Type of Well

Resource Protection

Geotechnical Soil Boring

Consulting Firm Stantec Consulting Corp.

Unique Ecology Well ID \_\_\_\_\_  
Tag No. \_\_\_\_\_

WELL CONSTRUCTION CERTIFICATION: I constructed and/or accept responsibility for construction of this well, and its compliance with all Washington well construction standards. Materials used and the information reported above are true to my best knowledge and belief.

Driller  Trainee Name (Print) Steve Choate  
Driller/Trainee Signature [Signature]  
Driller/Trainee License No. 2682

If trainee, licensed driller's \_\_\_\_\_  
Signature and License No. \_\_\_\_\_

Property Owner 76 Station  
Site Address Westlake Ave N. & Mercer St.  
City Seattle County 17-King

Location 1/4 NE 1/4 SE Sec 30 Twn 25N R 4E or \_\_\_\_\_  
\_\_\_\_\_ WWM

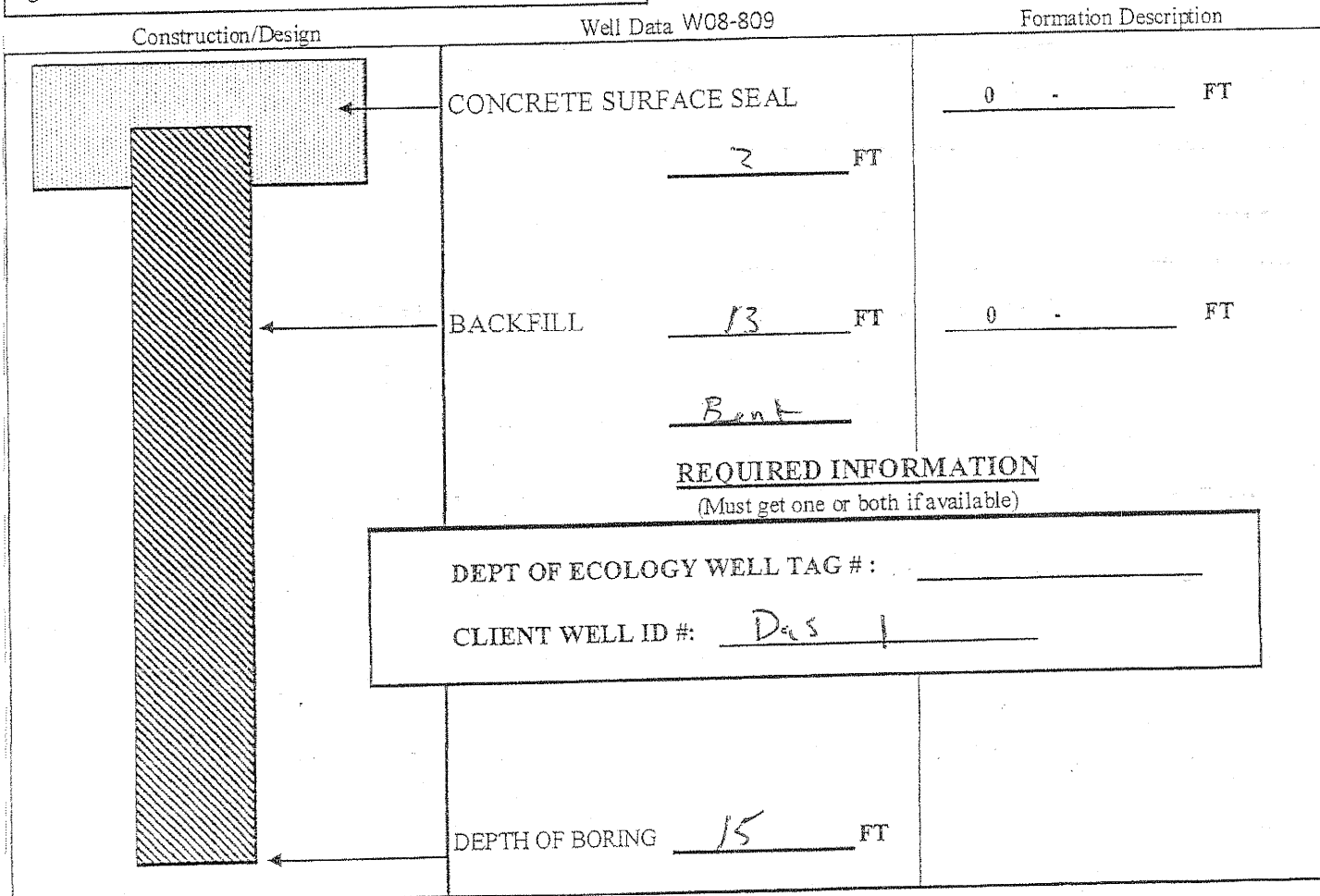
Lat/Long (s,t,r Lat Deg \_\_\_\_\_ Lat Min/Sec \_\_\_\_\_  
still Required) Long Deg \_\_\_\_\_ Long Min/Sec \_\_\_\_\_

Tax Parcel No. \_\_\_\_\_

Cased or Uncased Diameter 2 Static Level \_\_\_\_\_

Work/Decommission Start Date 11/18/2008

Work/Decommission Completed Date 11/19/2008



**REQUIRED INFORMATION**  
(Must get one or both if available)

DEPT OF ECOLOGY WELL TAG #: \_\_\_\_\_

CLIENT WELL ID #: Des 1

Scale 1" = \_\_\_\_\_

Page \_\_\_\_\_ of \_\_\_\_\_

# RESOURCE PROTECTION WELL REPORT

(SUBMIT ONE WELL REPORT PER WELL INSTALLED)

CURRENT

Notice of Intent No. AEO4720

## Construction/Decommission

Construction

Decommission *ORIGINAL INSTALLATION* Notice of Intent Number \_\_\_\_\_

## Type of Well

Resource Protection

Geotechnical Soil Boring

Consulting Firm Stantec Consulting Corp.

Property Owner 76 Station

Site Address Westlake Ave N. & Mercer St.

City Seattle County 17-King

Unique Ecology Well ID \_\_\_\_\_  
Tag No. \_\_\_\_\_

Location 1/4 NE 1/4 SE Sec 30 Twn 25N R 4E or \_\_\_\_\_  
WWM

WELL CONSTRUCTION CERTIFICATION: I constructed and/or accept responsibility for construction of this well, and its compliance with all Washington well construction standards. Materials used and the information reported above are true to my best knowledge and belief.

Lat/Long (s,t,r Lat Deg \_\_\_\_\_ Lat Min/Sec \_\_\_\_\_  
still Required) Long Deg \_\_\_\_\_ Long Min/Sec \_\_\_\_\_

Tax Parcel No. \_\_\_\_\_

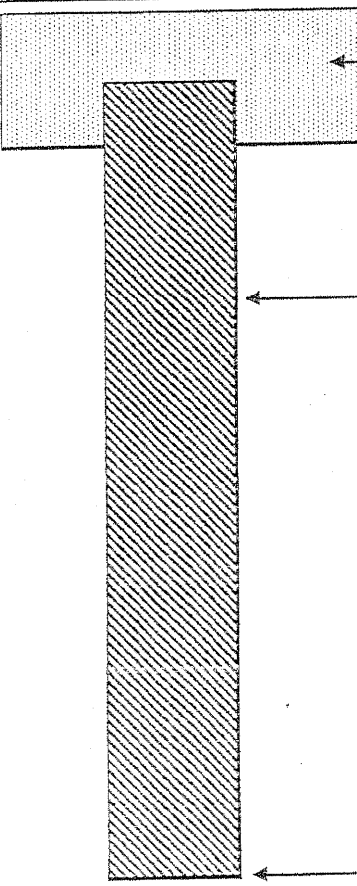
Driller  Trainee Name (Print) Steve Choate  
Driller/Trainee Signature [Signature]  
Driller/Trainee License No. 2682

Cased or Uncased Diameter 2 Static Level \_\_\_\_\_

If trainee, licensed driller's \_\_\_\_\_  
Signature and License No. \_\_\_\_\_

Work/Decommission Start Date 11/18/2008

Work/Decommission Completed Date 11/19/2008

Construction/Design	Well Data W08-809	Formation Description
	CONCRETE SURFACE SEAL <u>2</u> FT	<u>0</u> - <u>        </u> FT
	BACKFILL <u>28</u> FT <u>Back</u>	<u>0</u> - <u>        </u> FT
	DEPTH OF BORING <u>30</u> FT	

### REQUIRED INFORMATION (Must get one or both if available)

DEPT OF ECOLOGY WELL TAG #: \_\_\_\_\_  
CLIENT WELL ID #: Das 2

Scale 1" = \_\_\_\_\_

# RESOURCE PROTECTION WELL REPORT

(SUBMIT ONE WELL REPORT PER WELL INSTALLED)

CURRENT

Notice of Intent No.

AEO472D

### Construction/Decommission

Construction

Decommission *ORIGINAL INSTALLATION* Notice  
of Intent Number \_\_\_\_\_

### Type of Well

Resource Protection

Geotechnical Soil Boring

Consulting Firm Stantec Consulting Corp.

Property Owner 76 Station

Site Address Westlake Ave N. & Mercer St.

City Seattle County 17-King

EWM

Unique Ecology Well ID

Tag No. \_\_\_\_\_

Location 1/4 NE 1/4 SE Sec 30 Twn 25N R 4E or

WWM

WELL CONSTRUCTION CERTIFICATION: I am instructed and/or accept responsibility for construction of this well, and its compliance with all Washington well construction standards.

Materials used and the information reported above are true to my best knowledge and belief.

Lat/Long (s,t,r) Lat Deg \_\_\_\_\_

Lat Min/Sec \_\_\_\_\_

still Required) Long Deg \_\_\_\_\_

Long Min/Sec \_\_\_\_\_

Tax Parcel No. \_\_\_\_\_

Cased or C Uncased Diameter 2"

Static Level \_\_\_\_\_

Work/Decommission Start Date 11/18/2008

Work/Decommission Completed Date 11/19/2008

Driller  Trainee Name (Print) Steve Gindate

Driller/Trainee Signature \_\_\_\_\_

Driller/Trainee License No. 2682

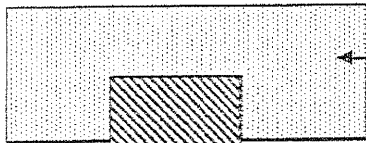
If trainee, licensed driller's

Signature and License No. \_\_\_\_\_

### Construction/Design

Well Data W08-809

### Formation Description



CONCRETE SURFACE SEAL

0 - \_\_\_\_\_ FT

2 FT

BACKFILL

18 FT

0 - \_\_\_\_\_ FT

### REQUIRED INFORMATION

(Must get one or both if available)

DEPT OF ECOLOGY WELL TAG #: \_\_\_\_\_

CLIENT WELL ID #: Das 3

DEPTH OF BORING 20 FT

Scale 1" = \_\_\_\_\_

Page \_\_\_\_\_ of \_\_\_\_\_

ECY 050-12 (Rev=2001)



# RESOURCE PROTECTION WELL REPORT

(SUBMIT ONE WELL REPORT PER WELL INSTALLED)

CURRENT

Notice of Intent No. AE04720

## Construction/Decommission

Construction

Decommission *ORIGINAL INSTALLATION* Notice of Intent Number \_\_\_\_\_

## Type of Well

Resource Protection

Geotechnical Soil Boring

Consulting Firm Stantec Consulting Corp.

Property Owner 76 Station

Site Address Westlake Ave N. & Mercer St.

City Seattle County 17-King

EWM

Unique Ecology Well ID

Tag No. \_\_\_\_\_

Location 1/4 NE 1/4 SE Sec 30 Twn 25N R 4E or \_\_\_\_\_

WWM

Lat/Long (s,t,r Lat Deg \_\_\_\_\_ Lat Min/Sec \_\_\_\_\_

still Required) Long Deg \_\_\_\_\_ Long Min/Sec \_\_\_\_\_

Tax Parcel No. \_\_\_\_\_

WELL CONSTRUCTION CERTIFICATION: I constructed and/or accept responsibility for construction of this well, and its compliance with all Washington well construction standards. Materials used and the information reported above are true to my best knowledge and belief.

Driller  Trainee Name (Print) Steve Choate

Driller/Trainee Signature [Signature]

Driller/Trainee License No. 2682

Cased or Uncased Diameter 2 Static Level \_\_\_\_\_

Work/Decommission Start Date 11/18/2008

Work/Decommission Completed Date 11/19/2008

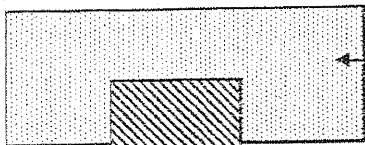
If trainee, licensed driller's \_\_\_\_\_

Signature and License No. \_\_\_\_\_

## Construction/Design

## Well Data W08-809

## Formation Description



CONCRETE SURFACE SEAL

0 - — FT

2 FT

BACKFILL

28 FT

0 - — FT

Bent

## REQUIRED INFORMATION

(Must get one or both if available)

DEPT OF ECOLOGY WELL TAG #: \_\_\_\_\_

CLIENT WELL ID #: DWS 4

DEPTH OF BORING 30 FT

Scale 1" = \_\_\_\_\_

Page \_\_\_\_\_ of \_\_\_\_\_

ECY 050-12 (Rev=v 2/01)

# RESOURCE PROTECTION WELL REPORT

(SUBMIT ONE WELL REPORT PER WELL INSTALLED)

CURRENT

Notice of Intent No.

AE04720

**Construction/Decommission**

Construction

Decommission ORIGINAL INSTALLATION Notice of Intent Number \_\_\_\_\_

**Type of Well**

Resource Protection

Geotechnical Soil Boring

Consulting Firm Stantec Consulting Corp.

Property Owner 76 Station

Site Address Westlake Ave N. & Mercer St.

City Seattle County 17-King

Unique Ecology Well ID \_\_\_\_\_

Tag No. \_\_\_\_\_

Location  $\frac{1}{4}$  NE  $\frac{1}{4}$  SE Sec 30 Twn 25N R 4E or \_\_\_\_\_ WWM

WELL CONSTRUCTION CERTIFICATION: I constructed and/or accept responsibility for construction of this well, and its compliance with all Washington well construction standards. Materials used and the information reported above are true to my best knowledge and belief.

Lat/Long (s,t,r Lat Deg \_\_\_\_\_ Lat Min/Sec \_\_\_\_\_

still Required) Long Deg \_\_\_\_\_ Long Min/Sec \_\_\_\_\_

Driller  Trainee Name (Print) Steve Choate

Driller/Trainee Signature [Signature]

Driller/Trainee License No. 2682

Tax Parcel No. \_\_\_\_\_

Cased or Uncased Diameter 2" Static Level \_\_\_\_\_

If trainee, licensed driller's \_\_\_\_\_

Signature and License No. \_\_\_\_\_

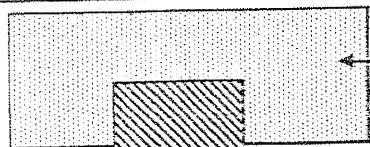
Work/Decommission Start Date 11/18/2008

Work/Decommission Completed Date 11/19/2008

**Construction/Design**

**Well Data W08-809**

**Formation Description**



CONCRETE SURFACE SEAL

0 -          FT

2 FT

BACKFILL

18 FT

0 -          FT

Bent

**REQUIRED INFORMATION**

(Must get one or both if available)

DEPT OF ECOLOGY WELL TAG #: \_\_\_\_\_

CLIENT WELL ID #: D-55

DEPTH OF BORING 20 FT

Scale 1" = \_\_\_\_\_

Page \_\_\_\_\_ of \_\_\_\_\_

ECY 050-12 (Rev=v 2/01)

# RESOURCE PROTECTION WELL REPORT

(SUBMIT ONE WELL REPORT PER WELL INSTALLED)

CURRENT

Notice of Intent No.

AEO4720

Construction/Decommission

Construction

Decommission ORIGINAL INSTALLATION Notice of Intent Number \_\_\_\_\_

Type of Well

Resource Protection

Geotechnical Soil Boring

Consulting Firm Stantec Consulting Corp.

Property Owner 76 Station

Site Address Westlake Ave N. & Mercer St.

City Seattle County 17-King

Unique Ecology Well ID \_\_\_\_\_

Tag No. \_\_\_\_\_

Location 1/4 NE 1/4 SE Sec 30 Twn 25N R 4E or \_\_\_\_\_

Lat/Long (s,t,r Lat Deg \_\_\_\_\_ Lat Min/Sec \_\_\_\_\_

still Required) Long Deg \_\_\_\_\_ Long Min/Sec \_\_\_\_\_

WELL CONSTRUCTION CERTIFICATION: I constructed and/or accept responsibility for construction of this well, and its compliance with all Washington well construction standards. Materials used and the information reported above are true to my best knowledge and belief.

Tax Parcel No. \_\_\_\_\_

Driller  Trainee Name (Print) Steve Chgate

Driller/Trainee Signature [Signature]

Driller/Trainee License No. 2682

Cased or Uncased Diameter 2" Static Level \_\_\_\_\_

Work/Decommission Start Date 11/18/2008

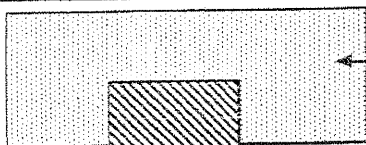
Work/Decommission Completed Date 11/19/2008

If trainee, licensed driller's Signature and License No. \_\_\_\_\_

Construction/Design

Well Data W08-809

Formation Description



CONCRETE SURFACE SEAL

0 -          FT

2 FT

BACKFILL

18 FT

0 -          FT

**REQUIRED INFORMATION**

(Must get one or both if available)

DEPT OF ECOLOGY WELL TAG #: AKL 201

CLIENT WELL ID #: DAS-6

DEPTH OF BORING 20 FT

Scale 1" = \_\_\_\_\_

Page \_\_\_\_\_ of \_\_\_\_\_

ECY 050-12 (Rec=v 2/01)

# RESOURCE PROTECTION WELL REPORT

(SUBMIT ONE WELL REPORT PER WELL INSTALLED)

CURRENT

Notice of Intent No. AEO4720

## Construction/Decommission

Construction

Decommission ORIGINAL INSTALLATION Notice  
of Intent Number \_\_\_\_\_

## Type of Well

Resource Protection

Geotechnical Soil Boring

Consulting Firm Stantec Consulting Corp.

Unique Ecology Well ID \_\_\_\_\_  
Tag No. \_\_\_\_\_

WELL CONSTRUCTION CERTIFICATION: I am instructed and I accept responsibility for  
construction of this well, and its compliance with all Washington well construction standards

Materials used and the information reported above are true to my best knowledge and belief

Driller  Trainee Name (Print) Steve Chate  
Driller/Trainee Signature [Signature]  
Driller/Trainee License No. 2682

If trainee, licensed driller's \_\_\_\_\_  
Signature and License No. \_\_\_\_\_

Property Owner 76 Station

Site Address Westlake Ave N. & Mercer St

City Seattle County 17-King

EWM

Location 1/4 NE 1/4 SE Sec 30 Twn 25N R 4E of \_\_\_\_\_  
WWM

Lat/Long (s,t,r) Lat Deg \_\_\_\_\_ Lat Min/Sec \_\_\_\_\_  
still Required) Long Deg \_\_\_\_\_ Long Min/Sec \_\_\_\_\_

Tax Parcel No. \_\_\_\_\_

Cased or Uncased Diameter 2" Static Level \_\_\_\_\_

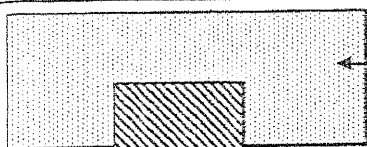
Work/Decommission Start Date 11/18/2008

Work/Decommission Completed Date 11/19/2008

## Construction/Design

## Well Data W08-809

## Formation Description



CONCRETE SURFACE SEAL

0 - \_\_\_\_\_ FT

2 FT

BACKFILL

0 - \_\_\_\_\_ FT

Back

## REQUIRED INFORMATION

(Must get one or both if available)

DEPT OF ECOLOGY WELL TAG #: \_\_\_\_\_

CLIENT WELL ID #: Das  
DB-7

DEPTH OF BORING 20 FT

# RESOURCE PROTECTION WELL REPORT

(SUBMIT ONE WELL REPORT PER WELL INSTALLED)

CURRENT

Notice of Intent No.

AEO472D

### Construction/Decommission

Construction

Decommission *ORIGINAL INSTALLATION* Notice of Intent Number \_\_\_\_\_

### Type of Well

Resource Protection

Geotechnical Soil Boring

Consulting Firm Stantec Consulting Corp.

Unique Ecology Well ID

Tag No. \_\_\_\_\_

WELL CONSTRUCTION CERTIFICATION: I constructed and/or accept responsibility for construction of this well, and its compliance with all Washington well construction standards

Materials used and the information reported above are true to my best knowledge and belief

Driller  Trainee Name (Print) Steve Choate

Driller/Trainee Signature [Signature]

Driller/Trainee License No. 2682

If trainee, licensed driller's \_\_\_\_\_

Signature and License No. \_\_\_\_\_

Property Owner 76 Station

Site Address Westlake Ave N. & Mercer St.

City Seattle County 17-King

Location 1/4 NE 1/4 SE Sec 30 Twn 25N R 4E or \_\_\_\_\_ WWM

Lat/Long (s,t,r Lat Deg \_\_\_\_\_ Lat Min/Sec \_\_\_\_\_

still Required) Long Deg \_\_\_\_\_ Long Min/Sec \_\_\_\_\_

Tax Parcel No. \_\_\_\_\_

Cased or Uncased Diameter 2" Static Level \_\_\_\_\_

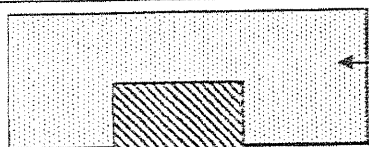
Work/Decommission Start Date 11/18/2008

Work/Decommission Completed Date 11/19/2008

### Construction/Design

### Well Data W08-809

### Formation Description



CONCRETE SURFACE SEAL

0 - \_\_\_\_\_ FT

2 FT

BACKFILL

18 FT

0 - \_\_\_\_\_ FT

Rent

### REQUIRED INFORMATION

(Must get one or both if available)

DEPT OF ECOLOGY WELL TAG #: \_\_\_\_\_

CLIENT WELL ID #: Das 8

DEPTH OF BORING 20 FT

Scale 1" = \_\_\_\_\_

Page \_\_\_\_\_ of \_\_\_\_\_

ECY 050-12 (Rec=v 2/01)

# RESOURCE PROTECTION WELL REPORT

(SUBMIT ONE WELL REPORT PER WELL INSTALLED)

CURRENT

Notice of Intent No. AEO4720

## Construction/Decommission

Construction

Decommission *ORIGINAL INSTALLATION* Notice of Intent Number \_\_\_\_\_

## Type of Well

Resource Protection

Geotechnical Soil Boring

Consulting Firm Stantec Consulting Corp.

Property Owner 76 Station

Site Address Westlake Ave N. & Mercer St.

City Seattle County 17-King

Unique Ecology Well ID \_\_\_\_\_

Tag No. \_\_\_\_\_

Location 1/4 NE 1/4 SE Sec 30 Twn 25N R 4E or \_\_\_\_\_

Lat/Long (s,t,r Lat Deg \_\_\_\_\_ Lat Min/Sec \_\_\_\_\_

still Required) Long Deg \_\_\_\_\_ Long Min/Sec \_\_\_\_\_

Tax Parcel No. \_\_\_\_\_

WELL CONSTRUCTION CERTIFICATION: I constructed and/or accept responsibility for construction of this well, and its compliance with all Washington well construction standards.

Materials used and the information reported above are true to my best knowledge and belief.

Driller  Trainee Name (Print) Steve Choate

Driller/Trainee Signature x [Signature]

Driller/Trainee License No. 2682

Cased or  Uncased Diameter 2 Static Level \_\_\_\_\_

Work/Decommission Start Date 11/18/2008

Work/Decommission Completed Date 11/19/2008

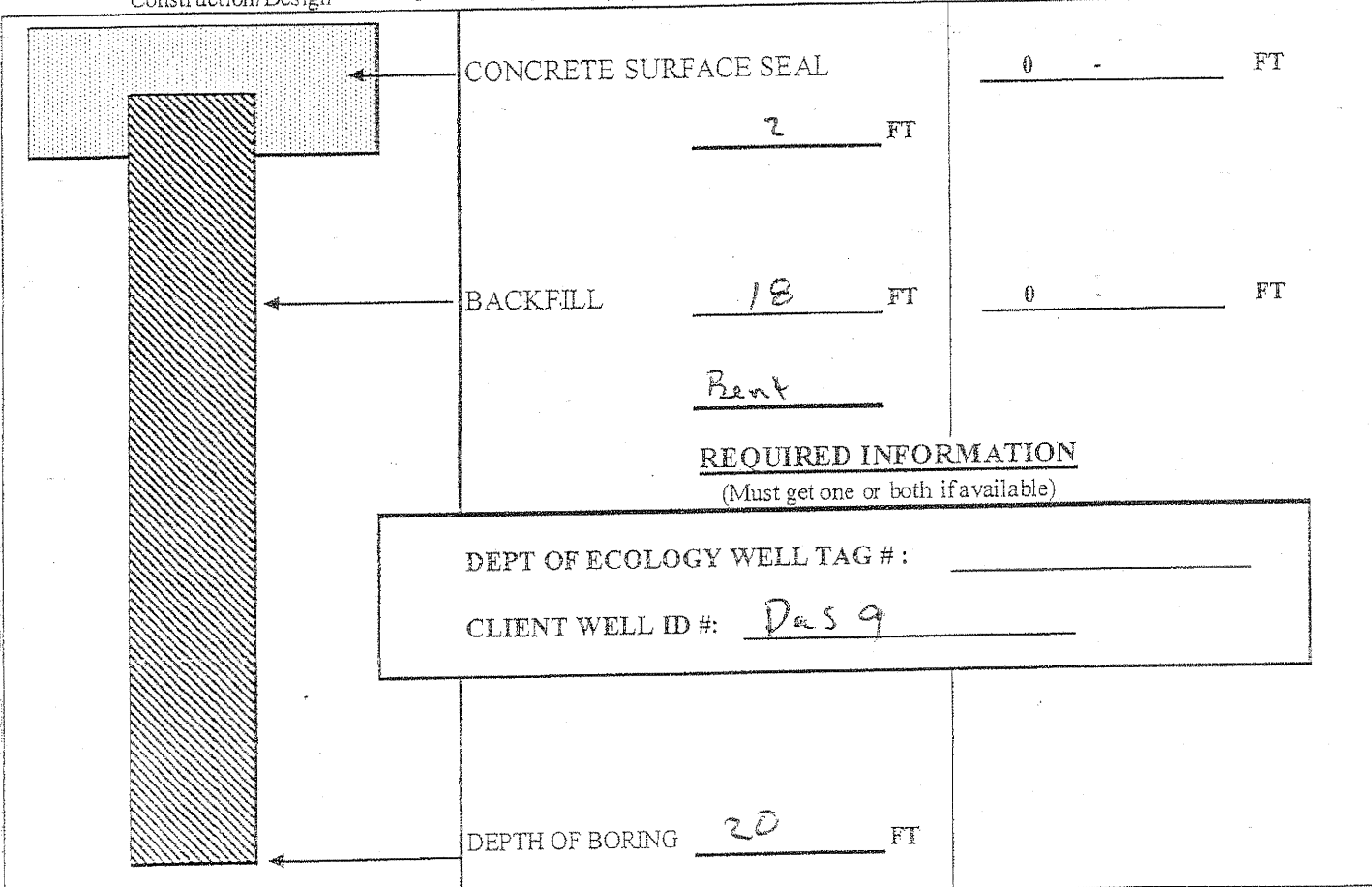
If trainee, licensed driller's \_\_\_\_\_

Signature and License No. \_\_\_\_\_

## Construction/Design

## Well Data W08-809

## Formation Description



### REQUIRED INFORMATION

(Must get one or both if available)

DEPT OF ECOLOGY WELL TAG #: \_\_\_\_\_

CLIENT WELL ID #: DAS 9

Scale 1" = \_\_\_\_\_

Page \_\_\_\_\_ of \_\_\_\_\_

ECY 050-12 (Rev=v 2/01)

# RESOURCE PROTECTION WELL REPORT

(SUBMIT ONE WELL REPORT PER WELL INSTALLED)

CURRENT

Notice of Intent No. AE04720

Construction/Decommission

Construction

Decommission *ORIGINAL INSTALLATION* Notice of Intent Number \_\_\_\_\_

Type of Well

Resource Protection

Geotechnical Soil Boring

Consulting Firm Stantec Consulting Corp.

Property Owner 76 Station

Site Address Westlake Ave N. & Mercer St.

City Seattle County 17-King

Unique Ecology Well ID

Tag No. \_\_\_\_\_

Location 1/4 NE 1/4 SE Sec 30 Twn 25N R 4E or \_\_\_\_\_ WWM

WELL CONSTRUCTION CERTIFICATION: I do not construct and/or accept responsibility for construction of this well, and its compliance with all Washington well construction standards

Materials used and the information reported above are true to my best knowledge and belief

Driller  Trainee Name (Print) Steve Cheate

Driller/Trainee Signature [Signature]

Driller/Trainee License No. 2682

Lat/Long (s,t,r Lat Deg \_\_\_\_\_ Lat Min/Sec \_\_\_\_\_

still Required) Long Deg \_\_\_\_\_ Long Min/Sec \_\_\_\_\_

Tax Parcel No. \_\_\_\_\_

Cased or Uncased Diameter 2" Static Level \_\_\_\_\_

Work/Decommission Start Date 11/18/2008

Work/Decommission Completed Date 11/19/2008

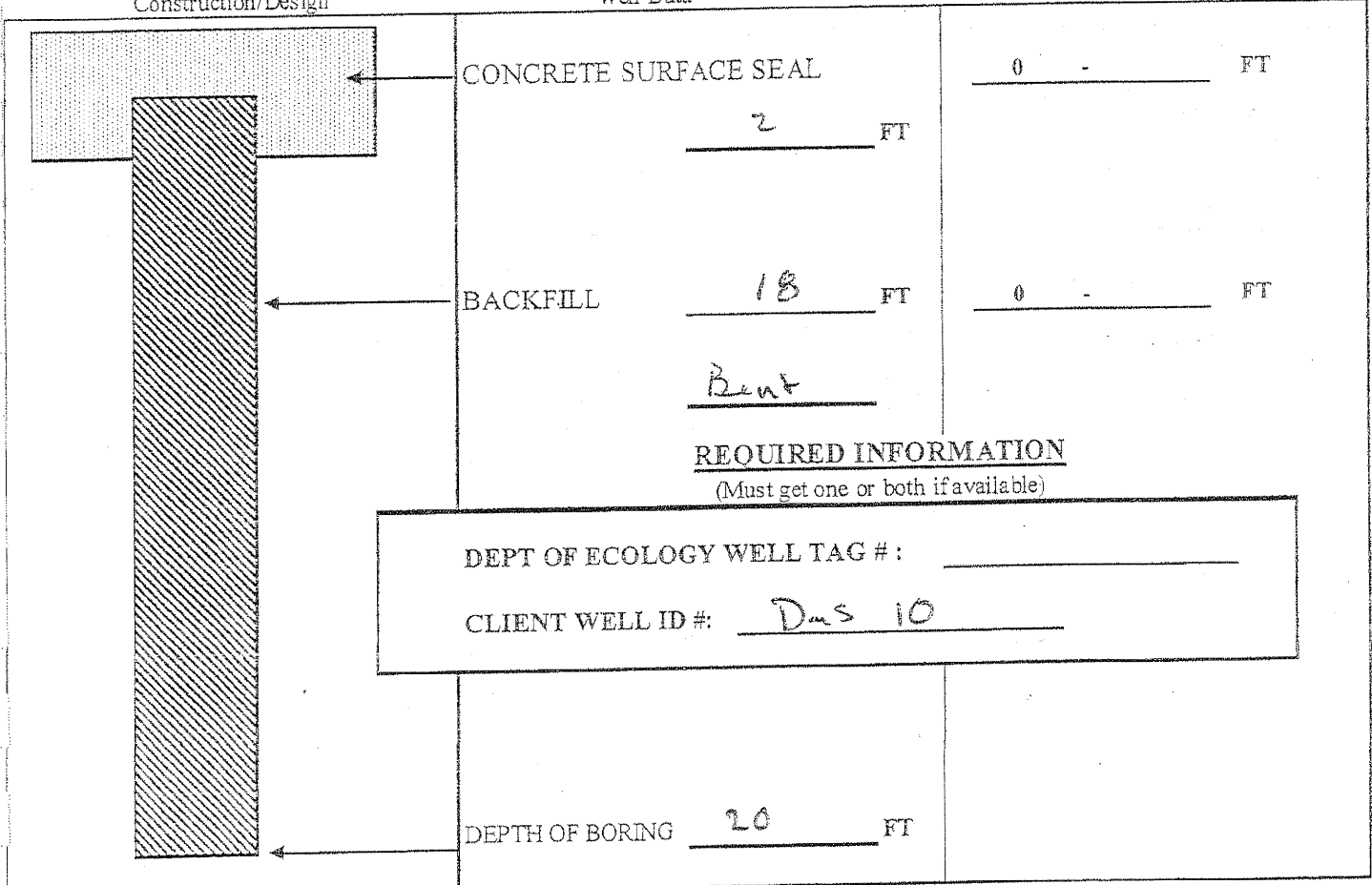
If trainee, licensed driller's \_\_\_\_\_

Signature and License No. \_\_\_\_\_

Construction/Design

Well Data W08-809

Formation Description



Scale 1" = \_\_\_\_\_

Page \_\_\_\_\_ of \_\_\_\_\_

ECY 050-12 (Rec=v 2/01)

# RESOURCE PROTECTION WELL REPORT

(SUBMIT ONE WELL REPORT PER WELL INSTALLED)

CURRENT  
 Notice of Intent No. AEO4720

Construction/Decommission

Construction  
 Decommission *ORIGINAL INSTALLATION Notice of Intent Number* \_\_\_\_\_

Type of Well  
 Resource Protection  
 Geotechnical Soil Boring

Consulting Firm Stantec Consulting Corp.

Property Owner 76 Station  
 Site Address Westlake Ave N. & Mercer St.  
 City Seattle County 17-King

Unique Ecology Well ID \_\_\_\_\_  
 Tag No. \_\_\_\_\_

Location 1/4 NE 1/4 SE Sec 30 Twn 25N R 4E or \_\_\_\_\_ WWM

WELL CONSTRUCTION CERTIFICATION: I constructed and/or accept responsibility for construction of this well, and its compliance with all Washington well construction standards

Lat/Long (s,t,r Lat Deg \_\_\_\_\_ Lat Min/Sec \_\_\_\_\_  
 still Required) Long Deg \_\_\_\_\_ Long Min/Sec \_\_\_\_\_

Materials used and the information reported above are true to my best knowledge and belief

Driller  Trainee Name (Print) Steve Chate  
 Driller/Trainee Signature [Signature]  
 Driller/Trainee License No. 2682

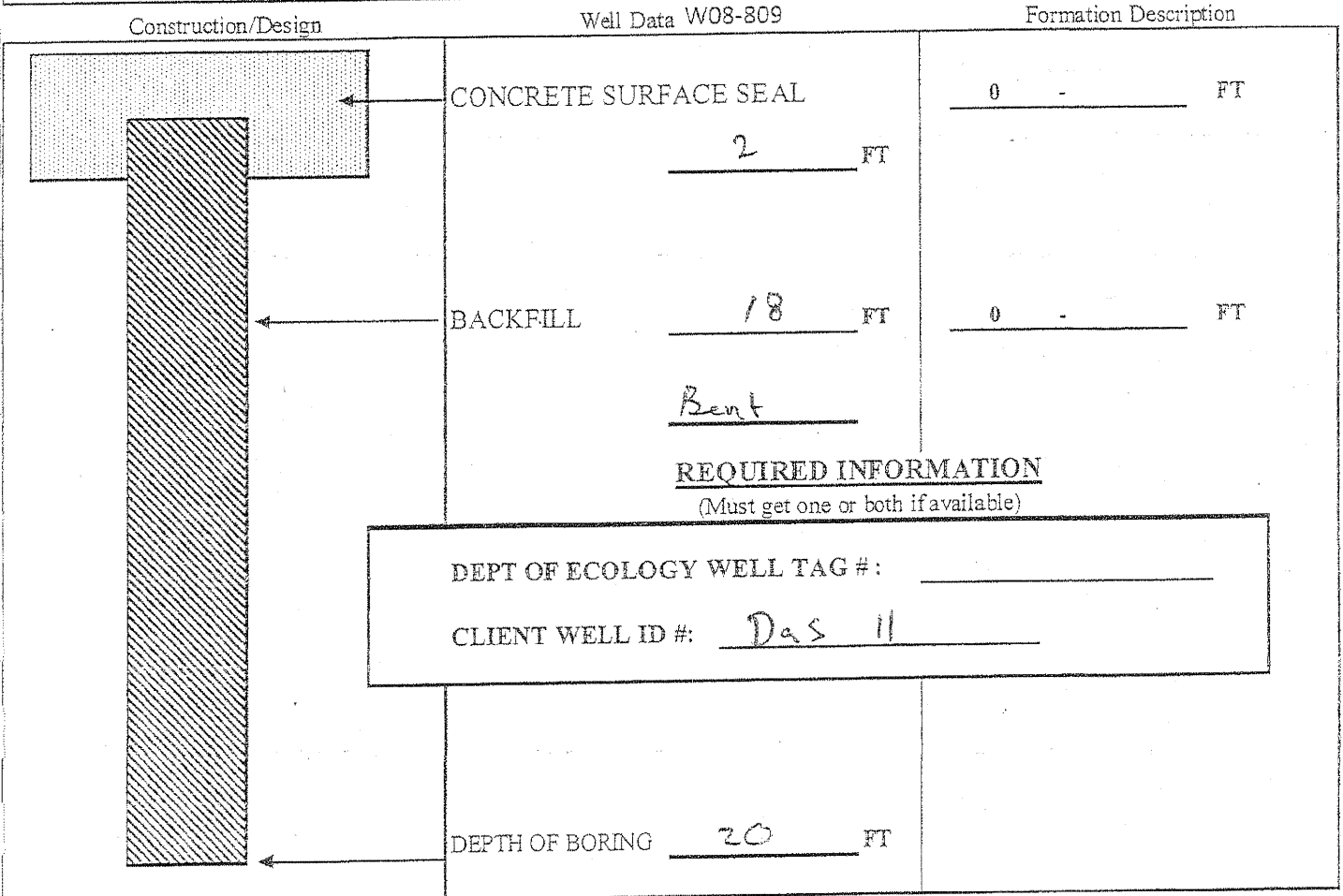
Tax Parcel No. \_\_\_\_\_

Cased or Uncased Diameter 2" Static Level \_\_\_\_\_

If trainee, licensed driller's \_\_\_\_\_  
 Signature and License No. \_\_\_\_\_

Work/Decommission Start Date 11/18/2008

Work/Decommission Completed Date 11/19/2008



**REQUIRED INFORMATION**  
 (Must get one or both if available)

DEPT OF ECOLOGY WELL TAG #: \_\_\_\_\_  
 CLIENT WELL ID #: DAS 11

Scale 1" = \_\_\_\_\_



# RESOURCE PROTECTION WELL REPORT

(SUBMIT ONE WELL REPORT PER WELL INSTALLED)

CURRENT

Notice of Intent No. AE0472D

## Construction/Decommission

Construction

Decommission *ORIGINAL INSTALLATION Notice of Intent Number* \_\_\_\_\_

## Type of Well

Resource Protection

Geotechnical Soil Boring

Consulting Firm Stantec Consulting Corp.

Property Owner 76 Station

Site Address Westlake Ave N. & Mercer St.

City Seattle

County 17-King

Unique Ecology Well ID \_\_\_\_\_

Tag No. \_\_\_\_\_

Location 1/4 NE 1/4 SE Sec 30 Twn 25N R 4E or \_\_\_\_\_

Lat/Long (s, Lr Lat Deg \_\_\_\_\_

Lat Min/Sec \_\_\_\_\_

still Required) Long Deg \_\_\_\_\_

Long Min/Sec \_\_\_\_\_

WELL CONSTRUCTION CERTIFICATION: I constructed and/or accept responsibility for construction of this well, and its compliance with all Washington well construction standards

Materials used and the information reported above are true to my best knowledge and belief

Driller  Trainee Name (Print) Sieve Choate

Driller/Trainee Signature \_\_\_\_\_

Cased or Uncased Diameter 2"

Static Level \_\_\_\_\_

Driller/Trainee License No. 2682

Work/Decommission Start Date 11/18/2008

If trainee, licensed driller's \_\_\_\_\_

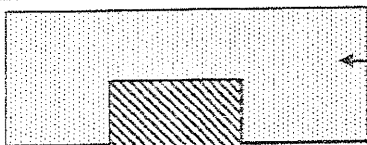
Signature and License No. \_\_\_\_\_

Work/Decommission Completed Date 11/19/2008

## Construction/Design

## Well Data W08-809

## Formation Description



CONCRETE SURFACE SEAL

0 - 0 FT

2 FT

BACKFILL

0 - 0 FT

18 FT

Bent

## REQUIRED INFORMATION

(Must get one or both if available)

DEPT OF ECOLOGY WELL TAG #: \_\_\_\_\_

CLIENT WELL ID #: Das 12

DEPTH OF BORING 20 FT

Scale 1" = \_\_\_\_\_

Page \_\_\_\_\_ of \_\_\_\_\_

ECY 050-12 (Rev=v 2/01)

# RESOURCE PROTECTION WELL REPORT

(SUBMIT ONE WELL REPORT PER WELL INSTALLED)

CURRENT  
Notice of Intent No. AEO4720

Construction/Decommission

Construction  
 Decommission *ORIGINAL INSTALLATION Notice of Intent Number* \_\_\_\_\_

Type of Well

Resource Protection  
 Geotechnical Soil Boring

Consulting Firm Stantec Consulting Corp.

Property Owner 76 Station  
Site Address Westlake Ave N. & Mercer St.  
City Seattle County 17-King EWM

Unique Ecology Well ID  
Tag No. \_\_\_\_\_

Location 1/4 NE 1/4 SE Sec 30 Twn 25N R 4E or \_\_\_\_\_ WWM

WELL CONSTRUCTION CERTIFICATION: I constructed and/or accept responsibility for construction of this well, and its compliance with all Washington well construction standards. Materials used and the information reported above are true to my best knowledge and belief.

Lat/Long (s,t,r still Required) Lat Deg \_\_\_\_\_ Lat Min/Sec \_\_\_\_\_  
Long Deg \_\_\_\_\_ Long Min/Sec \_\_\_\_\_

Driller  Trainee Name (Print) Steve Croate  
Driller/Trainee Signature [Signature]  
Driller/Trainee License No. 2682

Tax Parcel No. \_\_\_\_\_

Cased or Uncased Diameter 2" Static Level \_\_\_\_\_

If trainee, licensed driller's  
Signature and License No. \_\_\_\_\_

Work/Decommission Start Date 11/18/2008

Work/Decommission Completed Date 11/19/2008

Construction/Design	Well Data W08-809	Formation Description
	<p>CONCRETE SURFACE SEAL <u>2</u> FT</p> <p>BACKFILL <u>46</u> FT</p> <p><u>Rest</u></p>	<p><u>0</u> - _____ FT</p> <p><u>0</u> - _____ FT</p>
<p><b>REQUIRED INFORMATION</b> (Must get one or both if available)</p>		
<p>DEPT OF ECOLOGY WELL TAG #: _____</p> <p>CLIENT WELL ID #: <u>Dew 1</u></p>		
<p>DEPTH OF BORING <u>48</u> FT</p>		

Scale 1" = \_\_\_\_\_

Page \_\_\_\_\_ of \_\_\_\_\_

# RESOURCE PROTECTION WELL REPORT

(SUBMIT ONE WELL REPORT PER WELL INSTALLED)

CURRENT

Notice of Intent No. AEO4720

Construction/Decommission

Construction

Decommission *ORIGINAL INSTALLATION* Notice of Intent Number \_\_\_\_\_

Type of Well

Resource Protection

Geotechnical Soil Boring

Consulting Firm Stantec Consulting Corp.

Property Owner 76 Station

Site Address Westlake Ave N. & Mercer St.

City Seattle County 17-King

Unique Ecology Well ID \_\_\_\_\_  
Tag No. \_\_\_\_\_

Location 1/4 NE 1/4 SE Sec 30 Twn 25N R 4E or \_\_\_\_\_  
\_\_\_\_\_ WWM

WELL CONSTRUCTION CERTIFICATION: I constructed and/or accept responsibility for construction of this well, and its compliance with all Washington well construction standards. Materials used and the information reported above are true to my best knowledge and belief.

Lat/Long (s,t,r) Lat Deg \_\_\_\_\_ Lat Min/Sec \_\_\_\_\_  
still Required) Long Deg \_\_\_\_\_ Long Min/Sec \_\_\_\_\_

Driller  Trainee Name (Print) Steve Cebate  
Driller/Trainee Signature [Signature]  
Driller/Trainee License No. 2682


Tax Parcel No. \_\_\_\_\_

Cased or Uncased Diameter 4" Static Level \_\_\_\_\_

If trainee, licensed driller's \_\_\_\_\_  
Signature and License No. \_\_\_\_\_

Work/Decommission Start Date 11/18/2008

Work/Decommission Completed Date 11/19/2008

Construction/Design	Well Data W08-809	Formation Description
	CONCRETE SURFACE SEAL <u>2</u> FT	<u>0</u> - _____ FT
	BACKFILL <u>18</u> FT <u>Bent</u>	<u>0</u> - _____ FT
	DEPTH OF BORING <u>20</u> FT	

**REQUIRED INFORMATION**  
(Must get one or both if available)

DEPT OF ECOLOGY WELL TAG #: \_\_\_\_\_

CLIENT WELL ID #: MP-1

Scale 1" = \_\_\_\_\_

Page \_\_\_\_\_ of \_\_\_\_\_

# RESOURCE PROTECTION WELL REPORT

(SUBMIT ONE WELL REPORT PER WELL INSTALLED)

CURRENT

Notice of Intent No.

AEO4720

Construction/Decommission

Construction

Decommission *ORIGINAL INSTALLATION Notice of Intent Number* \_\_\_\_\_

Type of Well

Resource Protection

Geotechnical Soil Boring

Consulting Firm Stantec Consulting Corp.

Property Owner 78 Station

Site Address Westlake Ave N. & Mercer St.

City Seattle

County 17-King

Unique Ecology Well ID \_\_\_\_\_

Tag No. \_\_\_\_\_

Location 1/4 NE 1/4 SE Sec 30 Twn 25N R 4E or \_\_\_\_\_ WWM

Lat/Long (s,t,r Lat Deg \_\_\_\_\_ Lat Min/Sec \_\_\_\_\_ still Required) Long Deg \_\_\_\_\_ Long Min/Sec \_\_\_\_\_

WELL CONSTRUCTION CERTIFICATION: I constructed and/or accept responsibility for construction of this well, and its compliance with all Washington well construction standards

Materials used and the information reported above are true to my best knowledge and belief

Driller  Trainee Name (Print) Steve Croate

Driller/Trainee Signature \_\_\_\_\_

Driller/Trainee License No. 2682

Tax Parcel No. \_\_\_\_\_

Cased or Uncased Diameter 4"

Static Level \_\_\_\_\_

Work/Decommission Start Date 11/18/2008

Work/Decommission Completed Date 11/19/2008

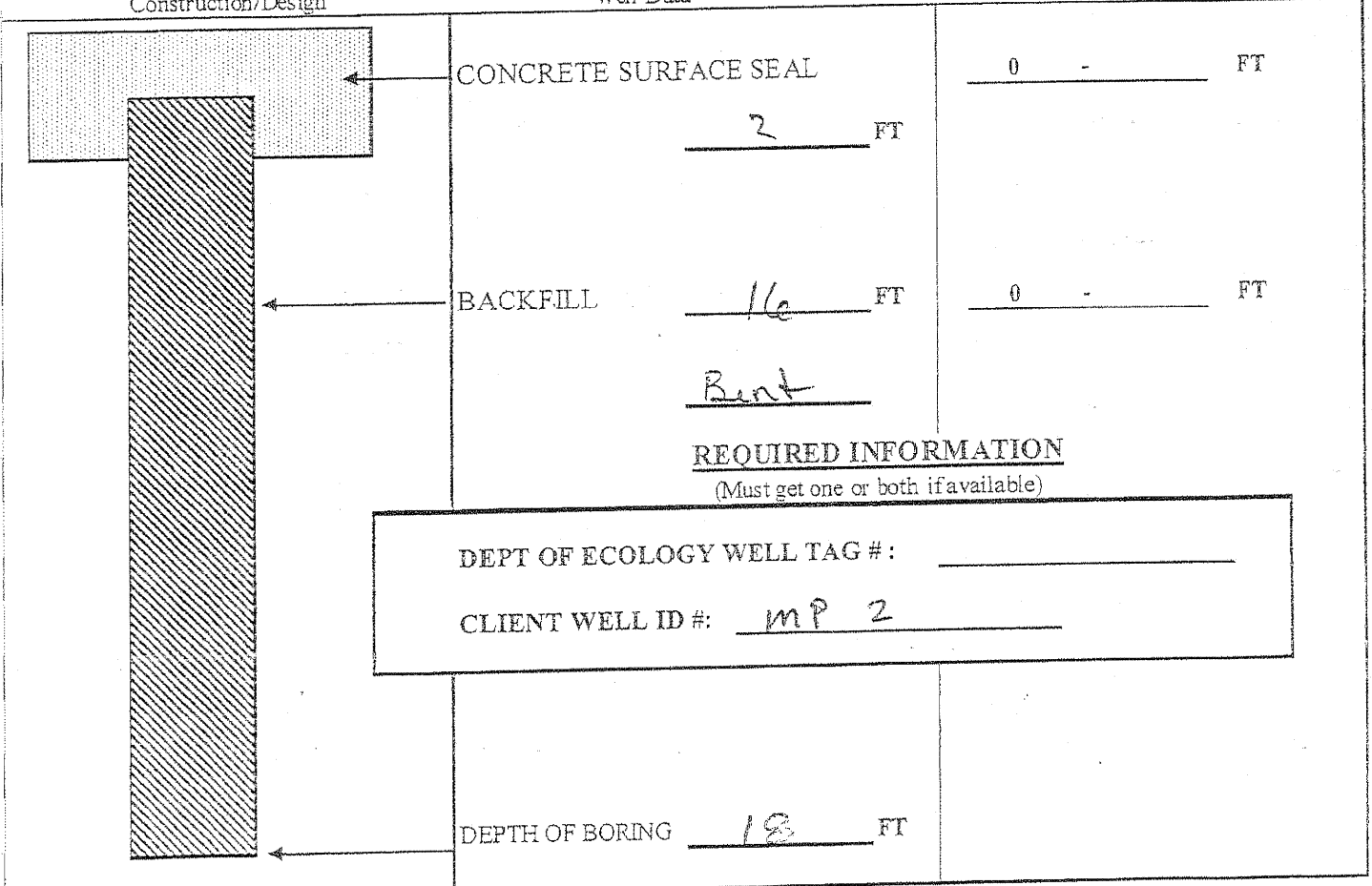
If trainee, licensed driller's \_\_\_\_\_

Signature and License No. \_\_\_\_\_

Construction/Design

Well Data W08-809

Formation Description



**REQUIRED INFORMATION**

(Must get one or both if available)

DEPT OF ECOLOGY WELL TAG #: \_\_\_\_\_

CLIENT WELL ID #: MP 2

Scale 1" = \_\_\_\_\_

Page \_\_\_\_\_ of \_\_\_\_\_

ECY 050-12 (Rev=v 2/01)

# RESOURCE PROTECTION WELL REPORT

(SUBMIT ONE WELL REPORT PER WELL INSTALLED)

CURRENT

Notice of Intent No.

AEO472D

Construction/Decommission

Construction

Decommission *ORIGINAL INSTALLATION Notice of Intent Number* \_\_\_\_\_

Type of Well

Resource Protection

Geotechnical Soil Boring

Consulting Firm Stantec Consulting Corp.

Property Owner 76 Station

Site Address Westlake Ave N. & Mercer St.

City Seattle County 17-King

Unique Ecology Well ID

Tag No. \_\_\_\_\_

Location  $\frac{1}{4}$  NE  $\frac{1}{4}$  SE Sec 30 Twn 25N R 4E or \_\_\_\_\_

EWM

WWM

WELL CONSTRUCTION CERTIFICATION: I constructed and/or accept responsibility for construction of this well, and its compliance with all Washington well construction standards

Materials used and the information reported above are true to my best knowledge and belief

Driller  Trainee Name (Print) Steve Choate

Driller/Trainee Signature [Signature]

Driller/Trainee License No. 2682

Tax Parcel No. \_\_\_\_\_

Cased or Uncased Diameter 4" Static Level \_\_\_\_\_

If trainee, licensed driller's \_\_\_\_\_

Signature and License No. \_\_\_\_\_

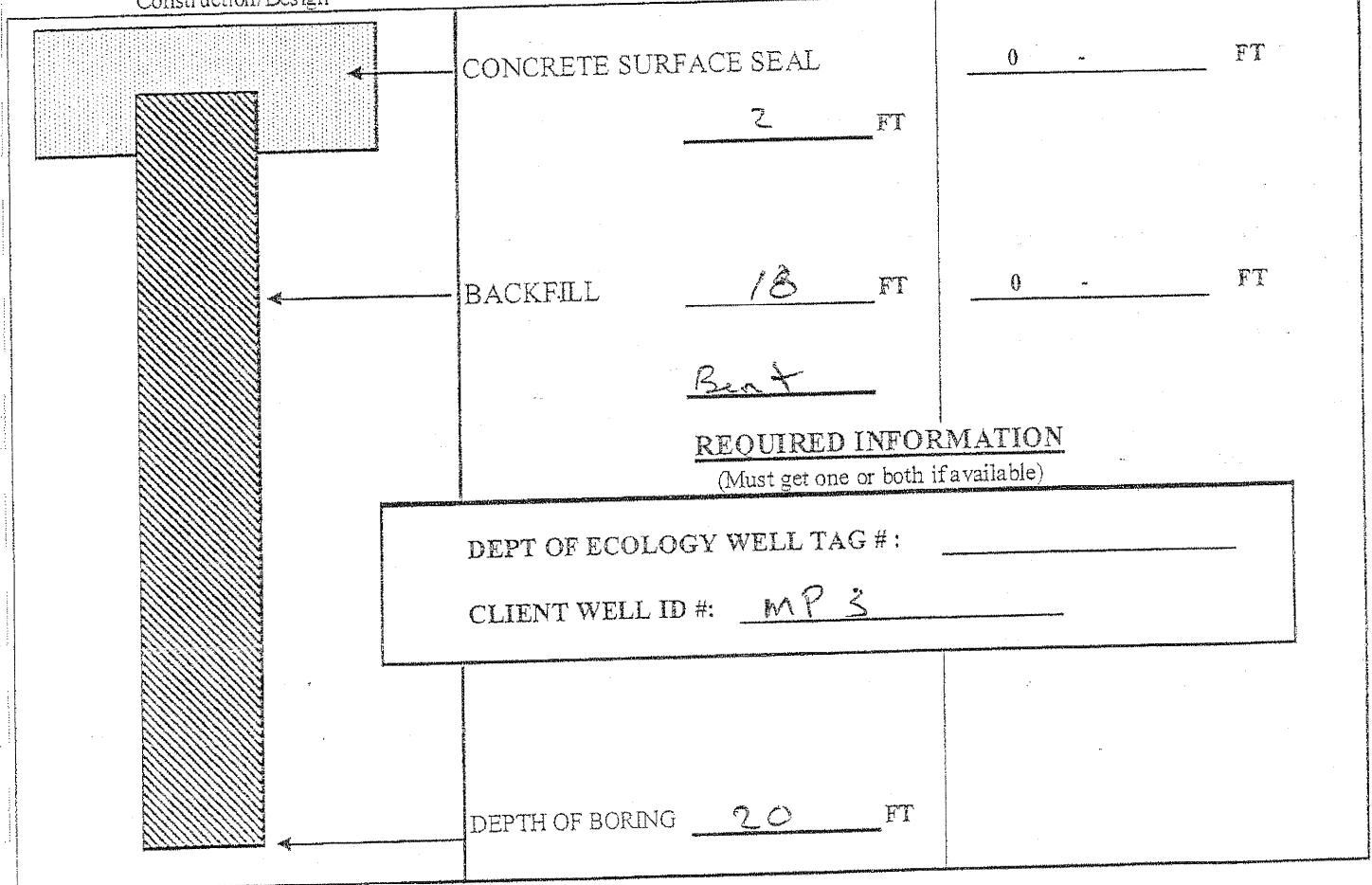
Work/Decommission Start Date 11/18/2008

Work/Decommission Completed Date 11/19/2008

Construction/Design

Well Data W08-809

Formation Description



Scale 1" = \_\_\_\_\_

Page \_\_\_\_\_ of \_\_\_\_\_

ECY 050-12 (Rev=2/01)

# RESOURCE PROTECTION WELL REPORT

(SUBMIT ONE WELL REPORT PER WELL INSTALLED)

CURRENT

Notice of Intent No. AEO4720

## Construction/Decommission

Construction

Decommission ORIGINAL INSTALLATION Notice of Intent Number \_\_\_\_\_

## Type of Well

Resource Protection

Geotechnical Soil Boring

Consulting Firm Stantec Consulting Corp.

Property Owner 76 Station

Site Address Westlake Ave N. & Mercer St.

City Seattle County 17-King

Unique Ecology Well ID \_\_\_\_\_

Tag No. \_\_\_\_\_

Location 1/4 NE 1/4 SE Sec 30 Twn 25N R 4E or \_\_\_\_\_ WWM

Lat/Long (s,t,r Lat Deg \_\_\_\_\_ Lat Min/Sec \_\_\_\_\_

still Required) Long Deg \_\_\_\_\_ Long Min/Sec \_\_\_\_\_

WELL CONSTRUCTION CERTIFICATION: I constructed and/or accept responsibility for construction of this well, and its compliance with all Washington well construction standards

Materials used and the information reported above are true to my best knowledge and belief

Driller  Trainee Name (Print) Steve Cheate

Driller/Trainee Signature [Signature]

Driller/Trainee License No. 2682

Tax Parcel No. \_\_\_\_\_

Cased or Uncased Diameter 4" Static Level \_\_\_\_\_

Work/Decommission Start Date 11/18/2008

If trainee, licensed driller's \_\_\_\_\_

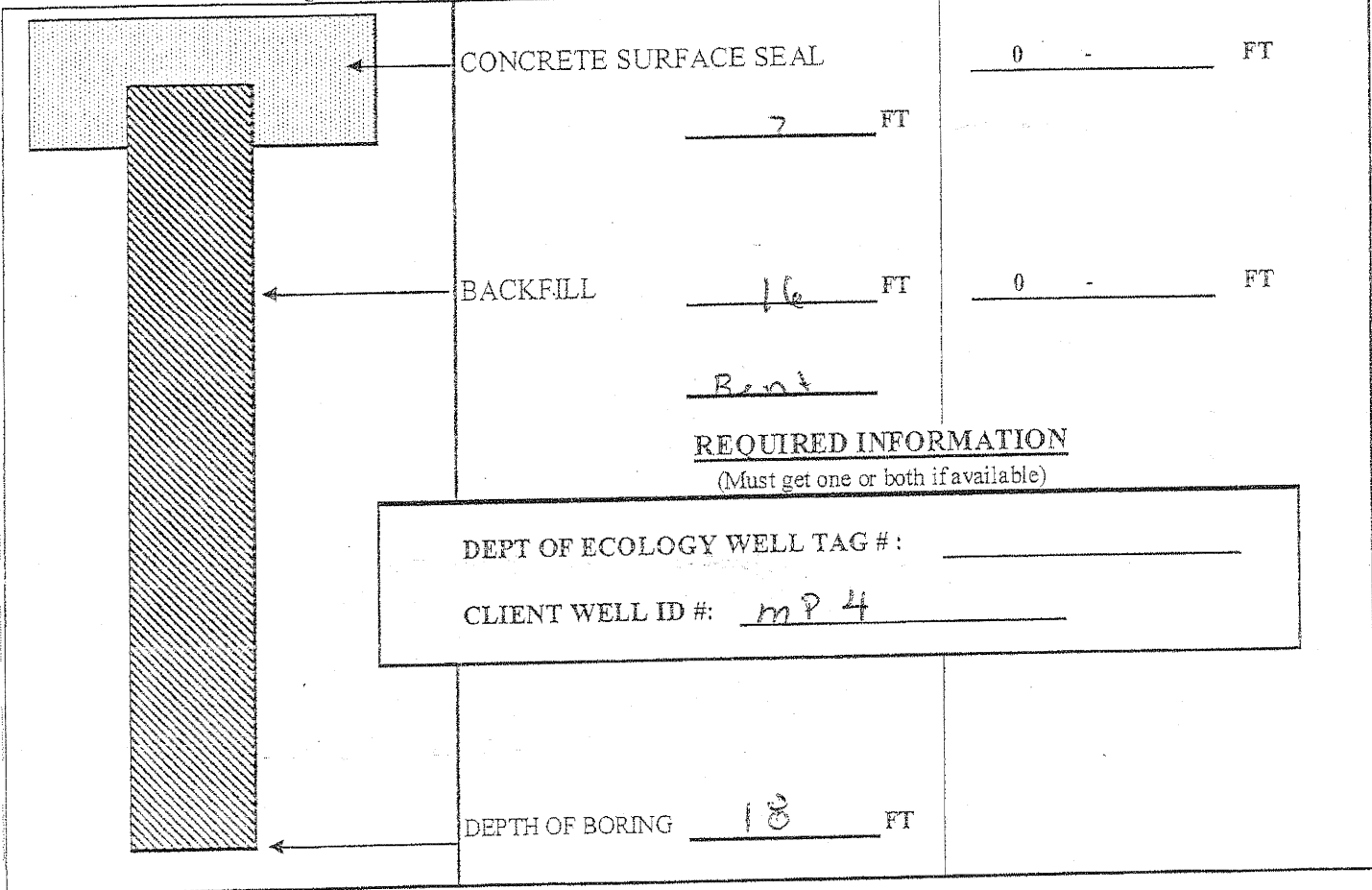
Signature and License No. \_\_\_\_\_

Work/Decommission Completed Date 11/19/2008

## Construction/Design

## Well Data W08-809

## Formation Description



### REQUIRED INFORMATION

(Must get one or both if available)

DEPT OF ECOLOGY WELL TAG #: \_\_\_\_\_

CLIENT WELL ID #: MP 4

Scale 1" = \_\_\_\_\_

Page \_\_\_\_\_ of \_\_\_\_\_

# RESOURCE PROTECTION WELL REPORT

(SUBMIT ONE WELL REPORT PER WELL INSTALLED)

CURRENT

Notice of Intent No. AEO4720

Construction/Decommission

Construction

Decommission ORIGINAL INSTALLATION Notice of Intent Number \_\_\_\_\_

Type of Well

Resource Protection

Geotechnical Soil Boring

Consulting Firm Stantec Consulting Corp.

Property Owner 78 Station

Site Address Westlake Ave N. & Mercer St.

City Seattle County 17-King

Unique Ecology Well ID Tag No. \_\_\_\_\_

Location 1/4 NE 1/4 SE Sec 30 Twn 25N R 4E or \_\_\_\_\_ WWM

WELL CONSTRUCTION CERTIFICATION: I constructed and/or accept responsibility for construction of this well, and its compliance with all Washington well construction standards. Materials used and the information reported above are true to my best knowledge and belief.

Lat/Long (s,t,r Lat Deg \_\_\_\_\_ Lat Min/Sec \_\_\_\_\_

still Required) Long Deg \_\_\_\_\_ Long Min/Sec \_\_\_\_\_

Tax Parcel No. \_\_\_\_\_

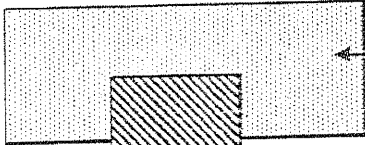

Driller  Trainee Name (Print) Steve Choate  
 Driller/Trainee Signature [Signature]  
 Driller/Trainee License No. 2682

Case/ or Uncased Diameter 4" Static Level

If trainee, licensed driller's Signature and License No. \_\_\_\_\_

Work/Decommission Start Date 11/18/2008

Work/Decommission Completed Date 11/19/2008

Construction/Design	Well Data W08-809	Formation Description
	CONCRETE SURFACE SEAL _____ 2 _____ FT	0 - _____ FT
	BACKFILL _____ 18 _____ FT <u>Bank</u>	0 - _____ FT
<b>REQUIRED INFORMATION</b> (Must get one or both if available)		
DEPT OF ECOLOGY WELL TAG #: _____		
CLIENT WELL ID #: <u>MP 5</u>		
	DEPTH OF BORING <u>20</u> FT	

Scale 1" = \_\_\_\_\_

Page \_\_\_\_\_ of \_\_\_\_\_

ECY 050-12 (Rev v 2/01)

# RESOURCE PROTECTION WELL REPORT

(SUBMIT ONE WELL REPORT PER WELL INSTALLED)

CURRENT

Notice of Intent No. AED04720

### Construction/Decommission

- Construction
- Decommission *ORIGINAL INSTALLATION* Notice of Intent Number \_\_\_\_\_

### Type of Well

- Resource Protection
- Geotechnical Soil Boring

Consulting Firm Stantec Consulting Corp.

Property Owner 76 Station

Site Address Westlake Ave N. & Mercer St.

City Seattle County 17-King

Unique Ecology Well ID \_\_\_\_\_  
Tag No. \_\_\_\_\_

Location 1/4 NE 1/4 SE Sec 30 Twp 25N R 4E of \_\_\_\_\_

Lat/Long (s,t,r Lat Deg \_\_\_\_\_ Lat Min/Sec \_\_\_\_\_

still Required) Long Deg \_\_\_\_\_ Long Min/Sec \_\_\_\_\_

WELL CONSTRUCTION CERTIFICATION: I constructed and/or accept responsibility for construction of this well, and its compliance with all Washington well construction standards

Materials used and the information reported above are true to my best knowledge and belief

Tax Parcel No. \_\_\_\_\_

Driller  Trainee Name (Print) Steve Choate  
 Driller/Trainee Signature [Signature]  
 Driller/Trainee License No. 2682

Cased or Uncased Diameter 4" Static Level \_\_\_\_\_

Work/Decommission Start Date 11/18/2008

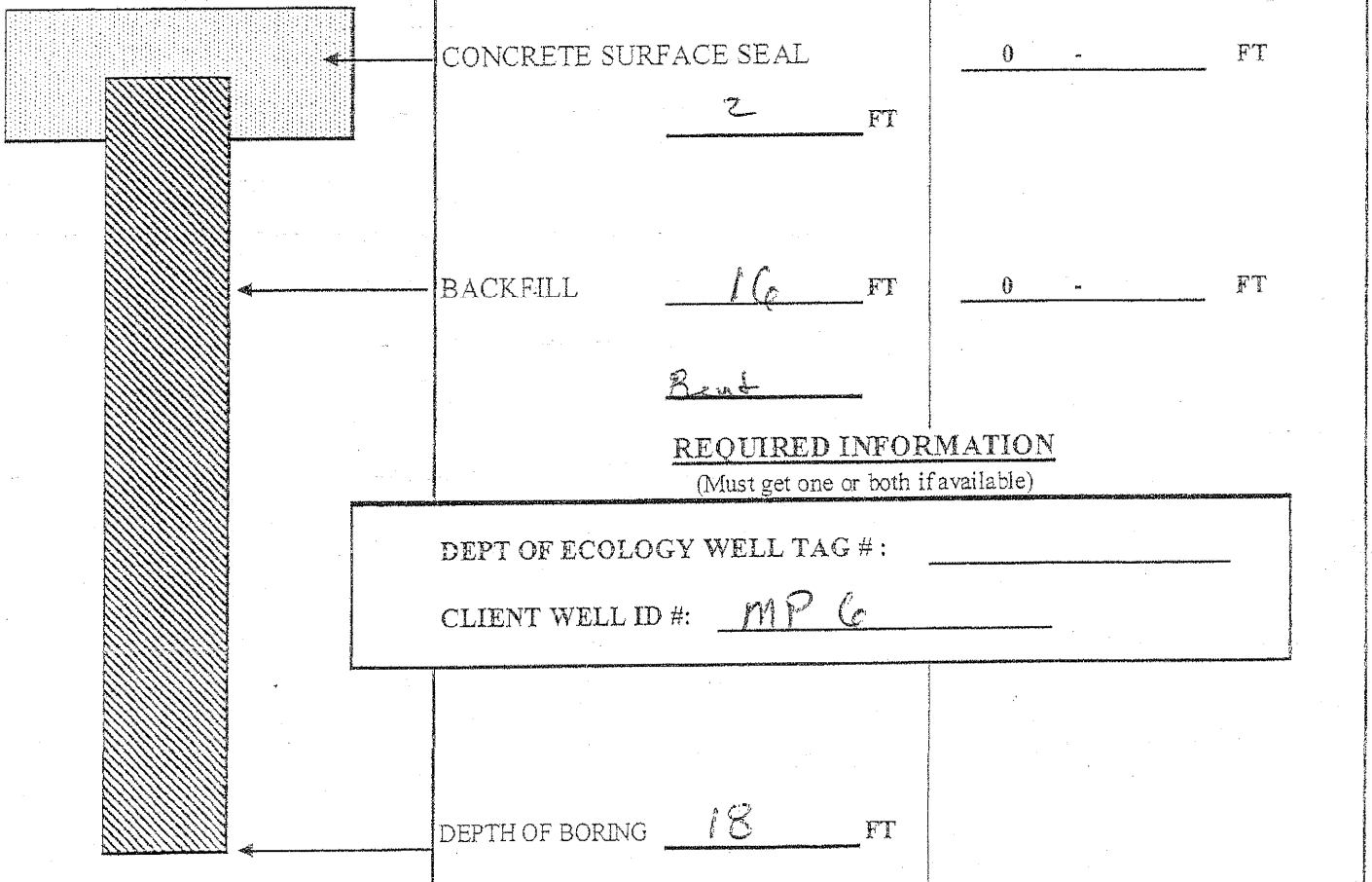
If trainee, licensed driller's \_\_\_\_\_  
 Signature and License No. \_\_\_\_\_

Work/Decommission Completed Date 11/19/2008

### Construction/Design

Well Data W08-809

### Formation Description



### REQUIRED INFORMATION

(Must get one or both if available)

DEPT OF ECOLOGY WELL TAG #: \_\_\_\_\_

CLIENT WELL ID #: MP 6

DEPTH OF BORING 18 FT

Scale 1" = \_\_\_\_\_

Page \_\_\_\_\_ of \_\_\_\_\_

ECY 050-12 (Rev=v 2/01)



# RESOURCE PROTECTION WELL REPORT

(SUBMIT ONE WELL REPORT PER WELL INSTALLED)

CURRENT

Notice of Intent No.

AED4720

### Construction/Decommission

Construction

Decommission ORIGINAL INSTALLATION Notice of Intent Number \_\_\_\_\_

### Type of Well

Resource Protection

Geotechnical Soil Boring

Consulting Firm Stantec Consulting Corp.

Unique Ecology Well ID \_\_\_\_\_

Tag No. \_\_\_\_\_

WELL CONSTRUCTION CERTIFICATION: I constructed and/or accept responsibility for construction of this well, and its compliance with all Washington well construction standards

Materials used and the information reported above are true to my best knowledge and belief

Driller  Trainee Name (Print) Steve Choate

Driller/Trainee Signature [Signature]

Driller/Trainee License No. 2682

If trainee, licensed driller's \_\_\_\_\_

Signature and License No. \_\_\_\_\_

Property Owner 76 Station

Site Address Westlake Ave N. & Mercer St.

City Seattle

County 17-King

EWM

Location 1/4 NE 1/4 SE Sec 30 Twn 25N R 4E or \_\_\_\_\_

WWM

Lat/Long (s,t,r) Lat Deg \_\_\_\_\_

Lat Min/Sec \_\_\_\_\_

still Required) Long Deg \_\_\_\_\_

Long Min/Sec \_\_\_\_\_

Tax Parcel No. \_\_\_\_\_

Cased or Uncased Diameter 4"

Static Level \_\_\_\_\_

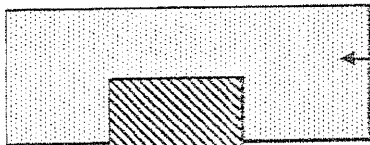
Work/Decommission Start Date 11/18/2008

Work/Decommission Completed Date 11/19/2008

### Construction/Design

### Well Data W08-809

### Formation Description



CONCRETE SURFACE SEAL

0 - \_\_\_\_\_ FT

2 FT

BACKFILL

16 FT

0 - \_\_\_\_\_ FT

Bent

### REQUIRED INFORMATION

(Must get one or both if available)

DEPT OF ECOLOGY WELL TAG #: \_\_\_\_\_

CLIENT WELL ID #: MP-7

DEPTH OF BORING 18 FT

Scale 1" = \_\_\_\_\_

Page \_\_\_\_\_ of \_\_\_\_\_

ECY 050-12 (Rev=v 2/01)

# RESOURCE PROTECTION WELL REPORT

(SUBMIT ONE WELL REPORT PER WELL INSTALLED)

CURRENT

Notice of Intent No. AEO4720

**Construction/Decommission**

- Construction
- Decommission *ORIGINAL INSTALLATION Notice*  
*of Intent Number* \_\_\_\_\_

**Type of Well**

- Resource Protection
- Geotechnical Soil Boring

Consulting Firm Stantec Consulting Corp.

Property Owner 76 Station

Site Address Westlake Ave N. & Mercer St.

City Seattle County 17-King

Unique Ecology Well ID \_\_\_\_\_  
 Tag No. \_\_\_\_\_

Location 1/4 NE 1/4 SE Sec 30 Twn 25N R 4E or \_\_\_\_\_ WWM

Lat/Long (s,t,r still Required) Lat Deg \_\_\_\_\_ Lat Min/Sec \_\_\_\_\_  
 Long Deg \_\_\_\_\_ Long Min/Sec \_\_\_\_\_

Tax Parcel No. \_\_\_\_\_

WELL CONSTRUCTION CERTIFICATION: I constructed and/or accept responsibility for construction of this well, and its compliance with all Washington well construction standards. Materials used and the information reported above are true to my best knowledge and belief.

Driller  Trainee Name (Print) Steve Choate  
 Driller/Trainee Signature [Signature]  
 Driller/Trainee License No. 2682

Cased or Uncased Diameter 4" Static Level \_\_\_\_\_

Work/Decommission Start Date 11/18/2008

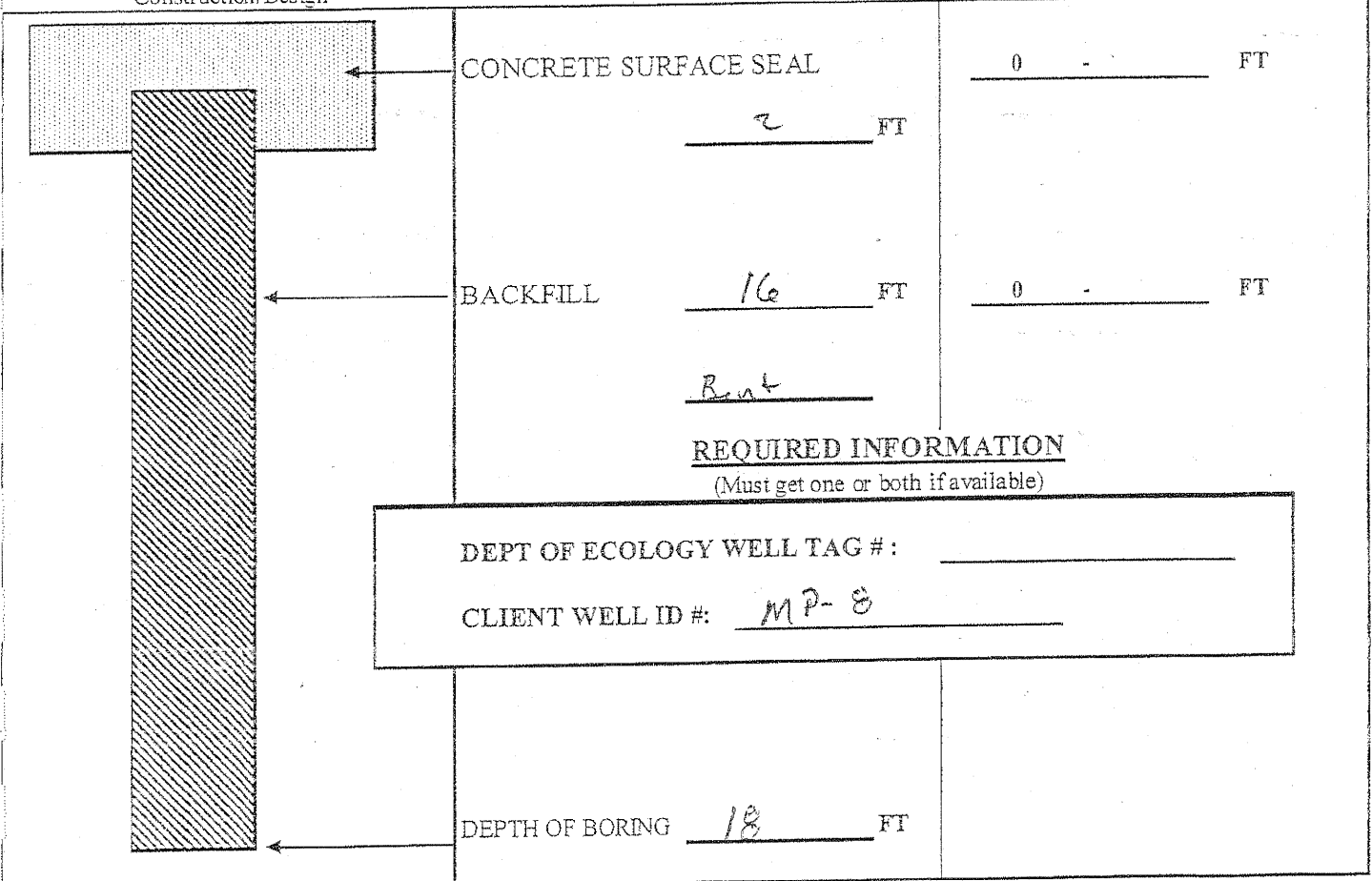
Work/Decommission Completed Date 11/19/2008

If trainee, licensed driller's Signature and License No. \_\_\_\_\_

**Construction/Design**

**Well Data W08-809**

**Formation Description**



**REQUIRED INFORMATION**  
 (Must get one or both if available)

DEPT OF ECOLOGY WELL TAG #: \_\_\_\_\_  
 CLIENT WELL ID #: MP-8

Scale 1" = \_\_\_\_\_

Page \_\_\_\_\_ of \_\_\_\_\_

# RESOURCE PROTECTION WELL REPORT

(SUBMIT ONE WELL REPORT PER WELL INSTALLED)

CURRENT

Notice of Intent No. AED0472D

**Construction/Decommission**

Construction

Decommission *ORIGINAL INSTALLATION* Notice of Intent Number \_\_\_\_\_

**Type of Well**

Resource Protection

Geotechnical Soil Boring

Consulting Firm Stanec Consulting Corp.

Property Owner 76 Station

Site Address Westlake Ave N. & Mercer St.

City Seattle County 17-King

Unique Ecology Well ID

Tag No. \_\_\_\_\_

Location 1/4 NE 1/4 SE Sec 30 Twn 25N R 4E or \_\_\_\_\_ WWM

WELL CONSTRUCTION CERTIFICATION: I constructed and/or accept responsibility for construction of this well, and its compliance with all Washington well construction standards. Materials used and the information reported above are true to my best knowledge and belief.

Driller  Trainee Name (Print) Steve Choate

Driller/Trainee Signature [Signature]

Driller/Trainee License No. 2682

Lat/Long (s,t,r Lat Deg \_\_\_\_\_ Lat Min/Sec \_\_\_\_\_

still Required) Long Deg \_\_\_\_\_ Long Min/Sec \_\_\_\_\_

Tax Parcel No. \_\_\_\_\_

If trainee, licensed driller's \_\_\_\_\_

Signature and License No. \_\_\_\_\_

Cased or Uncased Diameter 2" Static Level

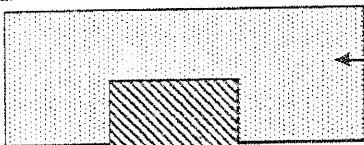
Work/Decommission Start Date 11/18/2008

Work/Decommission Completed Date 11/19/2008

**Construction/Design**

**Well Data W08-809**

**Formation Description**



CONCRETE SURFACE SEAL

0 - 0 FT

2 FT

BACKFILL

18 FT

0 - 0 FT

Bent

**REQUIRED INFORMATION**

(Must get one or both if available)

DEPT OF ECOLOGY WELL TAG #: \_\_\_\_\_

CLIENT WELL ID #: MW 3 A

DEPTH OF BORING 20 FT

Scale 1" = \_\_\_\_\_

Page \_\_\_\_\_ of \_\_\_\_\_

# RESOURCE PROTECTION WELL REPORT

(SUBMIT ONE WELL REPORT PER WELL INSTALLED)

CURRENT

Notice of Intent No. AEO472D

**Construction/Decommission**

Construction

Decommission *ORIGINAL INSTALLATION* Notice of Intent Number \_\_\_\_\_

**Type of Well**

Resource Protection

Geotechnical Soil Boring

Consulting Firm Stantec Consulting Corp.

Unique Ecology Well ID

Tag No. \_\_\_\_\_

WELL CONSTRUCTION CERTIFICATION: I constructed and/or accept responsibility for construction of this well, and its compliance with all Washington well construction standards

Materials used and the information reported above are true to my best knowledge and belief

Driller  Trainee Name (Print) Steve Orate

Driller/Trainee Signature [Signature]

Driller/Trainee License No. 2882

If trainee, licensed driller's \_\_\_\_\_

Signature and License No. \_\_\_\_\_

Property Owner 76 Station

Site Address Westlake Ave N. & Mercer St.

City Seattle County 17-King

EWM

Location 1/4 NE 1/4 SE Sec 30 Twn 25N R 4E of \_\_\_\_\_ WWM

Lat/Long (s,t,r Lat Deg \_\_\_\_\_ Lat Min/Sec \_\_\_\_\_

still Required) Long Deg \_\_\_\_\_ Long Min/Sec \_\_\_\_\_

Tax Parcel No. \_\_\_\_\_

Cased or Uncased Diameter 2 <sup>1"</sup> Static Level \_\_\_\_\_

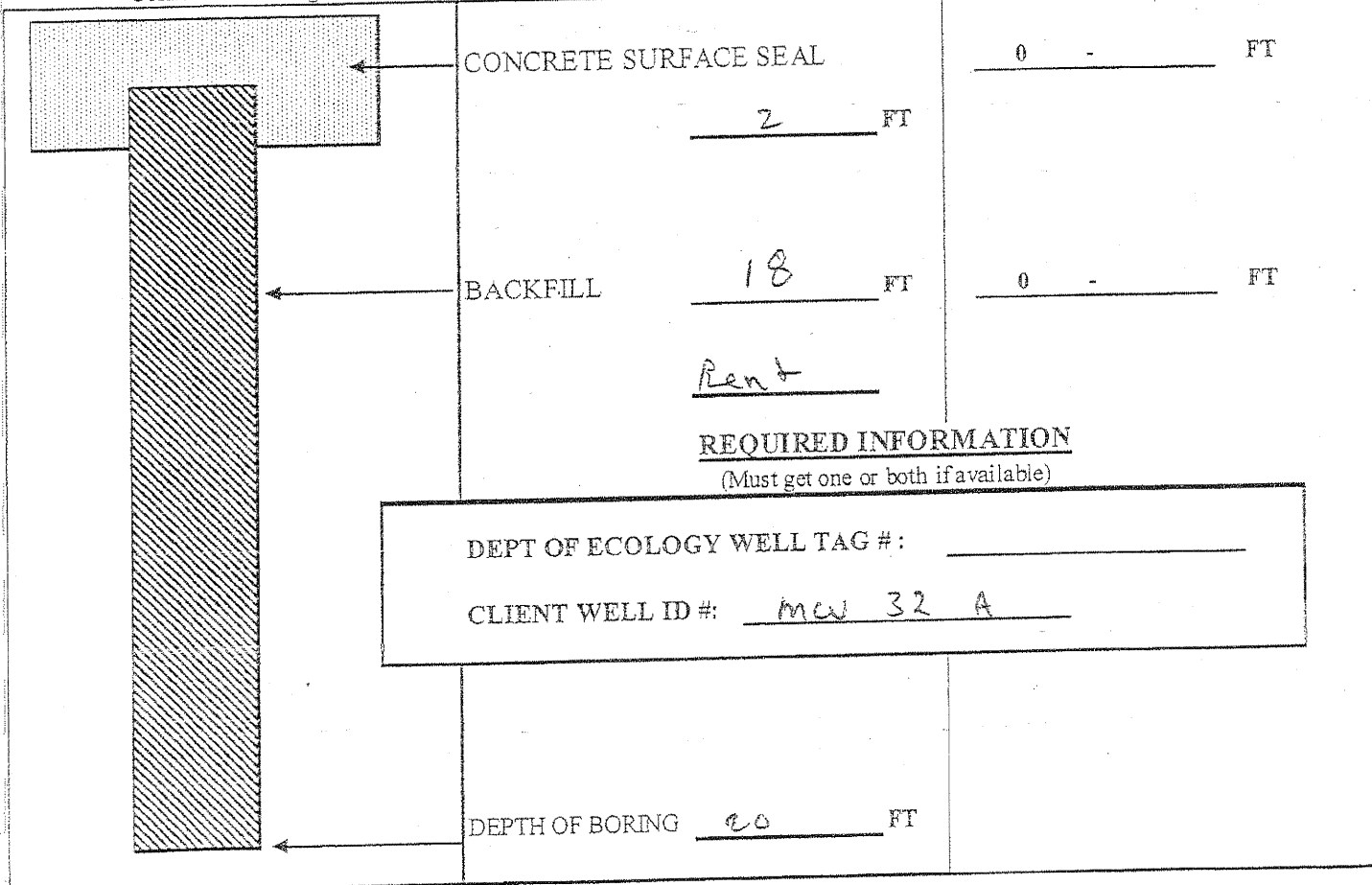
Work/Decommission Start Date 11/18/2008

Work/Decommission Completed Date 11/19/2008

**Construction/Design**

**Well Data W08-809**

**Formation Description**



Scale 1" = \_\_\_\_\_

Page \_\_\_\_\_ of \_\_\_\_\_

ECY 050-12 (Rev=v 2/01)

# RESOURCE PROTECTION WELL REPORT

(SUBMIT ONE WELL REPORT PER WELL INSTALLED)

CURRENT  
Notice of Intent No. AEO4720

**Construction/Decommission**

Construction

Decommission ORIGINAL INSTALLATION Notice  
of Intent Number \_\_\_\_\_

**Type of Well**

Resource Protection

Geotechnical Soil Boring

Consulting Firm Stantec Consulting Corp.

Property Owner 76 Station

Site Address Westlake Ave N. & Mercer St.

City Seattle County 17-King

Location  $\frac{1}{4}$  NE  $\frac{1}{4}$  SE Sec 30 Twn 25N R 4E or \_\_\_\_\_ WWM

Lat/Long (s,t,r Lat Deg \_\_\_\_\_ Lat Min/Sec \_\_\_\_\_  
still Required) Long Deg \_\_\_\_\_ Long Min/Sec \_\_\_\_\_

Tax Parcel No. \_\_\_\_\_

Cased or Uncased Diameter 2 Static Level \_\_\_\_\_

Work/Decommission Start Date 11/18/2008

Work/Decommission Completed Date 11/19/2008

Unique Ecology Well ID

Tag No. \_\_\_\_\_

WELL CONSTRUCTION CERTIFICATION: I constructed and/or accept responsibility for construction of this well, and its compliance with all Washington well construction standards

Materials used and the information reported above are true to my best knowledge and belief

Driller  Trainee Name (Print) Steve Choate

Driller/Trainee Signature [Signature]

Driller/Trainee License No. 2682

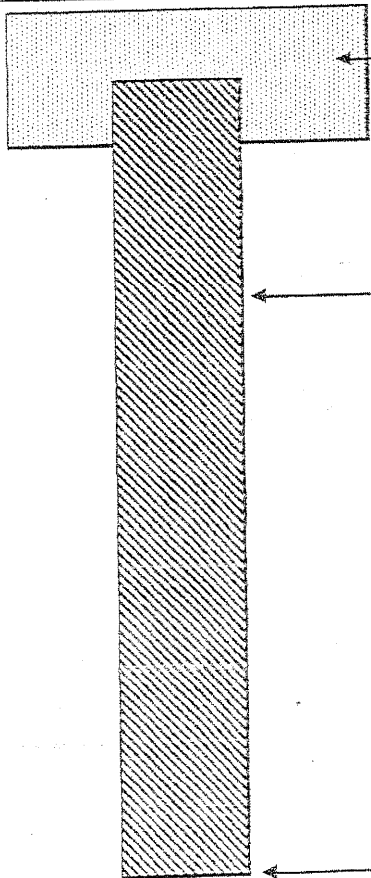
If trainee, licensed driller's \_\_\_\_\_

Signature and License No. \_\_\_\_\_

**Construction/Design**

**Well Data W08-809**

**Formation Description**



CONCRETE SURFACE SEAL

2 FT

0 - \_\_\_\_\_ FT

BACKFILL

23 FT

0 - \_\_\_\_\_ FT

Bent

**REQUIRED INFORMATION**

(Must get one or both if available)

DEPT OF ECOLOGY WELL TAG #: \_\_\_\_\_

CLIENT WELL ID #: mw 34

DEPTH OF BORING 25 FT

Scale 1" = \_\_\_\_\_

Page \_\_\_\_\_ of \_\_\_\_\_

# RESOURCE PROTECTION WELL REPORT

(SUBMIT ONE WELL REPORT PER WELL INSTALLED)

CURRENT

Notice of Intent No.

AED472D

**Construction/Decommission**

Construction

Decommission *ORIGINAL INSTALLATION Notice of Intent Number* \_\_\_\_\_

**Type of Well**

Resource Protection

Geotechnical Soil Boring

Consulting Firm Stantec Consulting Corp.

Property Owner 76 Station

Site Address Westlake Ave N. & Mercer St.

City Seattle County 17-King

Unique Ecology Well ID

Tag No. \_\_\_\_\_

Location 1/4 NE 1/4 SE Sec 30 Twn 25N R 4E of \_\_\_\_\_

WWM

WELL CONSTRUCTION CERTIFICATION: I am instructed and/or accept responsibility for construction of this well, and its compliance with all Washington well construction standards.

Materials used and the information reported above are true to my best knowledge and belief.

Driller  Trainee Name (Print) Steve Choate

Driller/Trainee Signature [Signature]

Driller/Trainee License No. 2882

Lat/Long (s,t,r Lat Deg \_\_\_\_\_ Lat Min/Sec \_\_\_\_\_

still Required) Long Deg \_\_\_\_\_ Long Min/Sec \_\_\_\_\_

Tax Parcel No. \_\_\_\_\_

Cased or Uncased Diameter 4" Static Level \_\_\_\_\_

Work/Decommission Start Date 11/18/2008

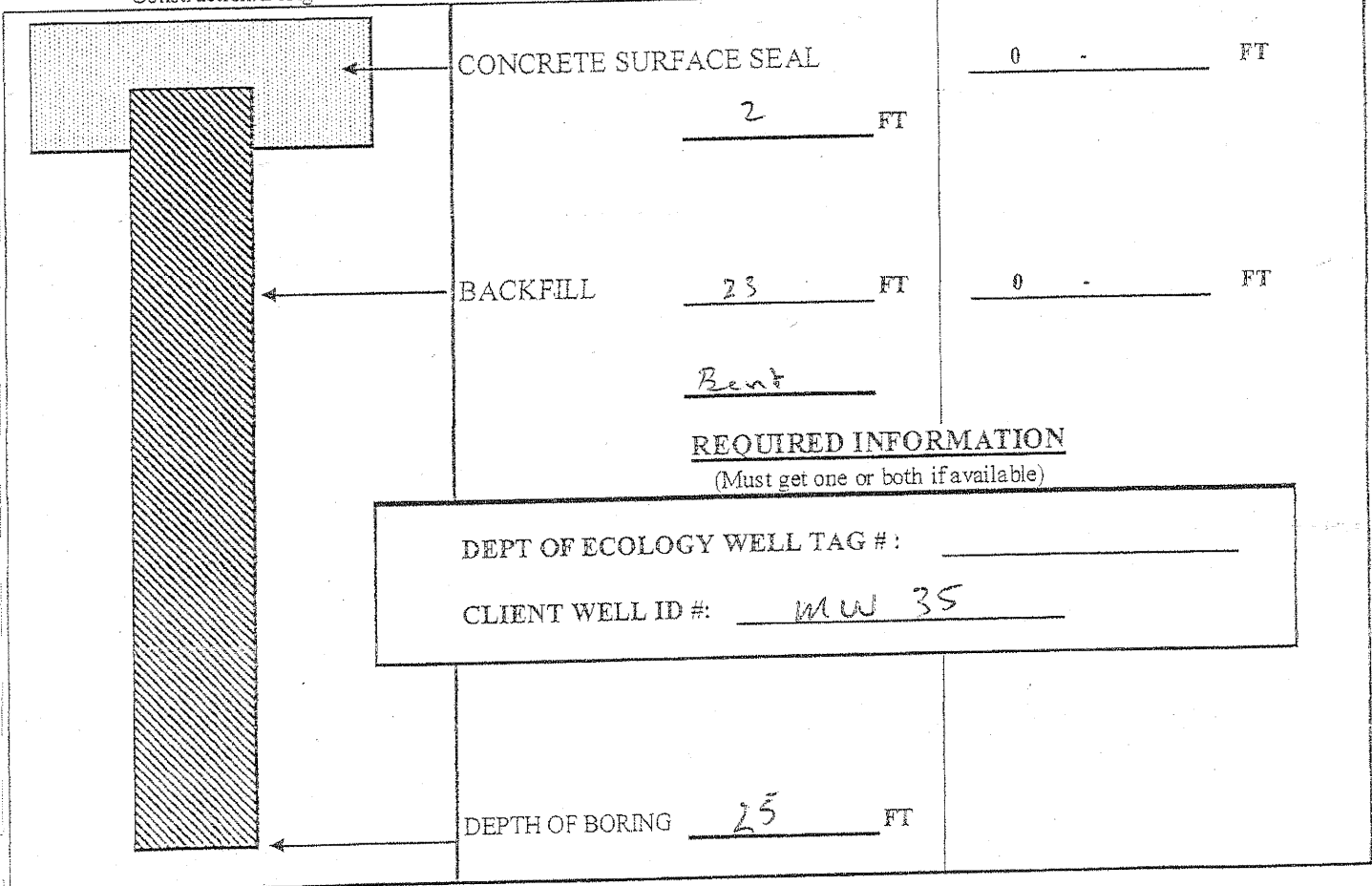
Work/Decommission Completed Date 11/19/2008

If trainee, licensed driller's \_\_\_\_\_  
Signature and License No. \_\_\_\_\_

**Construction/Design**

Well Data W08-809

**Formation Description**



Scale 1" = \_\_\_\_\_

Page \_\_\_\_\_ of \_\_\_\_\_

# RESOURCE PROTECTION WELL REPORT

(SUBMIT ONE WELL REPORT PER WELL INSTALLED)

CURRENT

Notice of Intent No.

AEO4720

Construction/Decommission

Construction

Decommission *ORIGINAL INSTALLATION Notice of Intent Number* \_\_\_\_\_

Type of Well

Resource Protection

Geotechnical Soil Boring

Consulting Firm Stantec Consulting Corp.

Property Owner 76 Station

Site Address Westlake Ave N. & Mercer St.

City Seattle County 17-King

Unique Ecology Well ID \_\_\_\_\_  
Tag No. \_\_\_\_\_

Location 1/4 NE 1/4 SE Sec 30 Twn 25N R 4E of \_\_\_\_\_  
\_\_\_\_\_ WWM

WELL CONSTRUCTION CERTIFICATION: I constructed and/or accept responsibility for construction of this well, and its compliance with all Washington well construction standards

Lat/Long (s,t,r Lat Deg \_\_\_\_\_ Lat Min/Sec \_\_\_\_\_  
still Required) Long Deg \_\_\_\_\_ Long Min/Sec \_\_\_\_\_

Materials used and the information reported above are true to my best knowledge and belief

Tax Parcel No. \_\_\_\_\_

Driller  Trainee Name (Print) Steve Croate

Cased or  Uncased Diameter 2 Static Level \_\_\_\_\_

Driller/Trainee Signature [Signature]

Work/Decommission Start Date 11/18/2008

Driller/Trainee License No. 2682

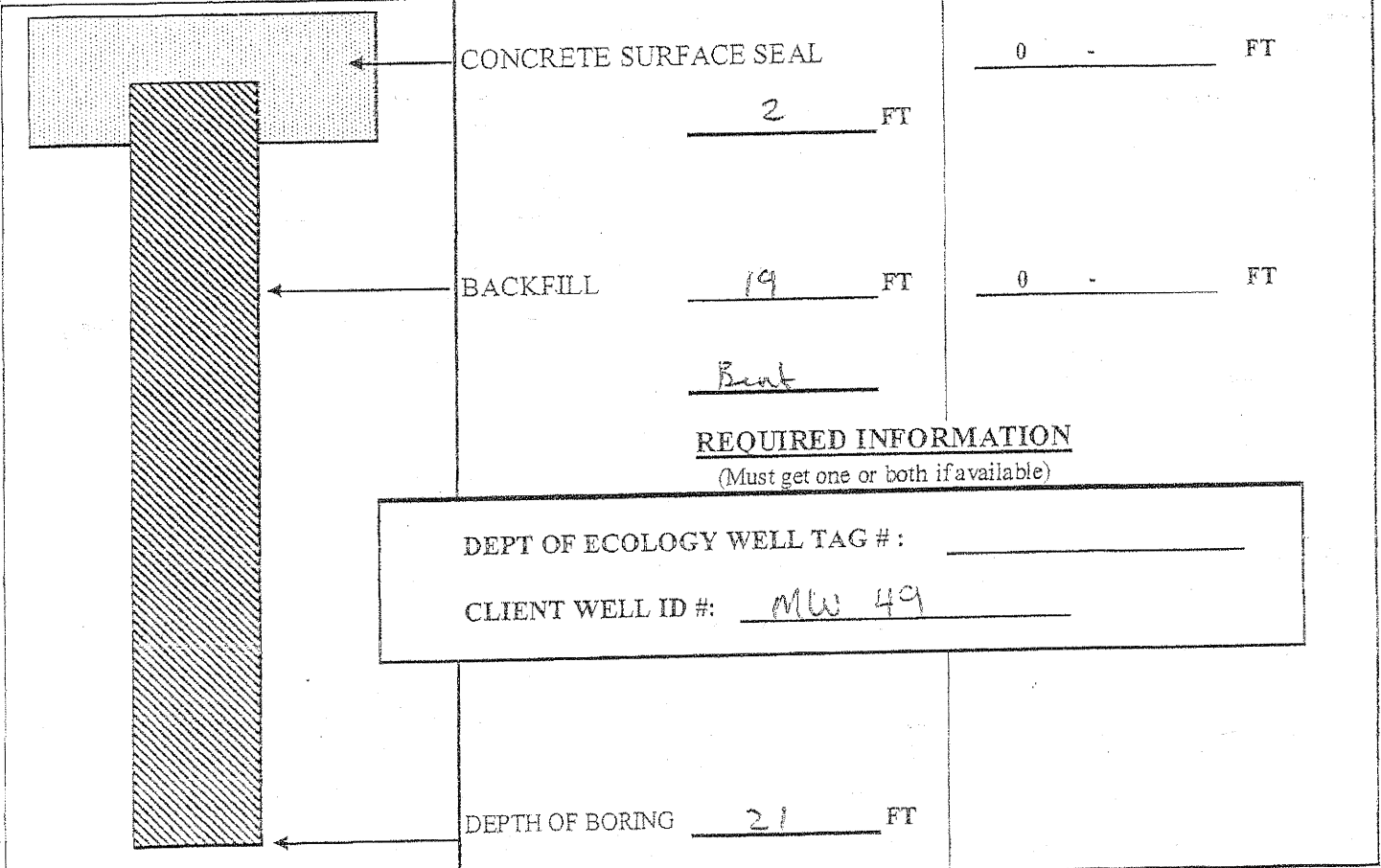
Work/Decommission Completed Date 11/19/2008

If trainee, licensed driller's \_\_\_\_\_  
Signature and License No. \_\_\_\_\_

Construction/Design

Well Data W08-809

Formation Description



**REQUIRED INFORMATION**  
(Must get one or both if available)

DEPT OF ECOLOGY WELL TAG #: \_\_\_\_\_

CLIENT WELL ID #: MW 49

Scale 1" = \_\_\_\_\_

Page \_\_\_\_\_ of \_\_\_\_\_

ECY 050-12 (Rev=v 2/01)

# RESOURCE PROTECTION WELL REPORT

(SUBMIT ONE WELL REPORT PER WELL INSTALLED)

CURRENT

Notice of Intent No. AEO4720

Construction/Decommission

Construction

Decommission ORIGINAL INSTALLATION Notice of Intent Number \_\_\_\_\_

Type of Well

Resource Protection

Geotechnical Soil Boring

Consulting Firm Stantec Consulting Corp.

Property Owner 76 Station

Site Address Westlake Ave N. & Mercer St.

City Seattle County 17-King

Unique Ecology Well ID \_\_\_\_\_

Tag No. \_\_\_\_\_

Location 1/4 NE 1/4 SE Sec 30 Twp 25N R 4E or \_\_\_\_\_

Lat/Long (s,t,r Lat Deg \_\_\_\_\_ Lat Min/Sec \_\_\_\_\_

still Required) Long Deg \_\_\_\_\_ Long Min/Sec \_\_\_\_\_

WELL CONSTRUCTION CERTIFICATION: I constructed and/or accept responsibility for construction of this well, and its compliance with all Washington well construction standards

Materials used and the information reported above are true to my best knowledge and belief

Driller  Trainee Name (Print) Steve Cheate

Driller/Trainee Signature [Signature]

Driller/Trainee License No. 2682

Cased or Uncased Diameter 2" Static Level \_\_\_\_\_

Work/Decommission Start Date 11/18/2008

Work/Decommission Completed Date 11/19/2008

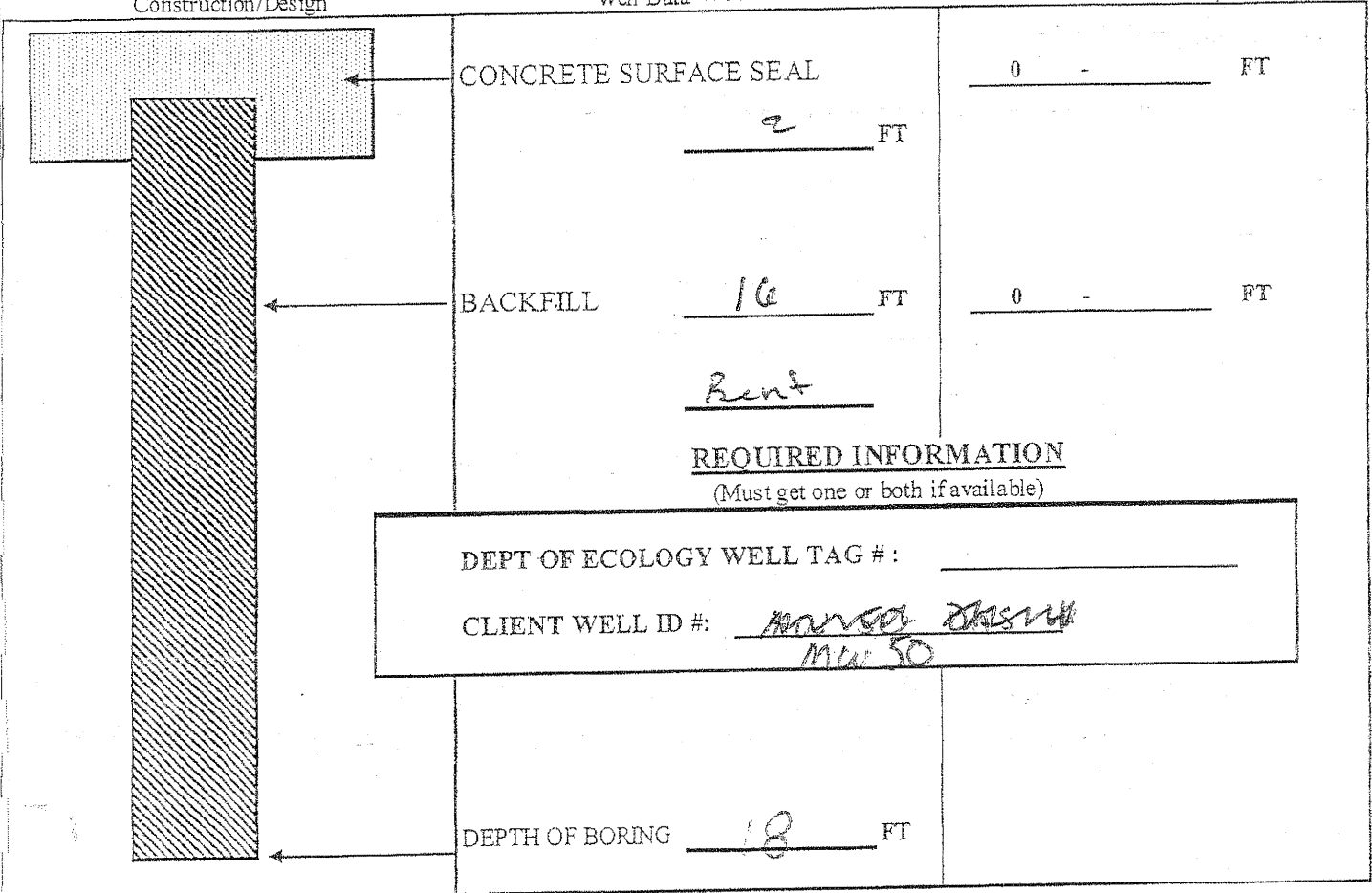
If trainee, licensed driller's \_\_\_\_\_

Signature and License No. \_\_\_\_\_

Construction/Design

Well Data W08-809

Formation Description



**REQUIRED INFORMATION**

(Must get one or both if available)

DEPT OF ECOLOGY WELL TAG #: \_\_\_\_\_

CLIENT WELL ID #: AWVED 235W  
MW 50

Scale 1" = \_\_\_\_\_

Page \_\_\_\_\_ of \_\_\_\_\_



# RESOURCE PROTECTION WELL REPORT

(SUBMIT ONE WELL REPORT PER WELL INSTALLED)

CURRENT

Notice of Intent No.

AEO4720

### Construction/Decommission

- Construction
- Decommission *ORIGINAL INSTALLATION Notice of Intent Number* \_\_\_\_\_

### Type of Well

- Resource Protection
- Geotechnical Soil Boring

Consulting Firm Stantec Consulting Corp.

Property Owner 76 Station

Site Address Westlake Ave N. & Mercer St.

City Seattle County 17-King

Unique Ecology Well ID \_\_\_\_\_  
Tag No. \_\_\_\_\_

Location 1/4 NE 1/4 SE Sec 30 Twn 25N R 4E or \_\_\_\_\_ WWM

WELL CONSTRUCTION CERTIFICATION: I constructed and/or accept responsibility for construction of this well, and its compliance with all Washington well construction standards.

Lat/Long (s,t,r still Required) Lat Deg \_\_\_\_\_ Lat Min/Sec \_\_\_\_\_  
Long Deg \_\_\_\_\_ Long Min/Sec \_\_\_\_\_

Materials used and the information reported above are true to my best knowledge and belief

Tax Parcel No. \_\_\_\_\_

Driller  Trainee Name (Print) Steve Ortole  
Driller/Trainee Signature [Signature]  
Driller/Trainee License No. 2682

Cased or Uncased Diameter 2" Static Level 1'

If trainee, licensed driller's Signature and License No. \_\_\_\_\_

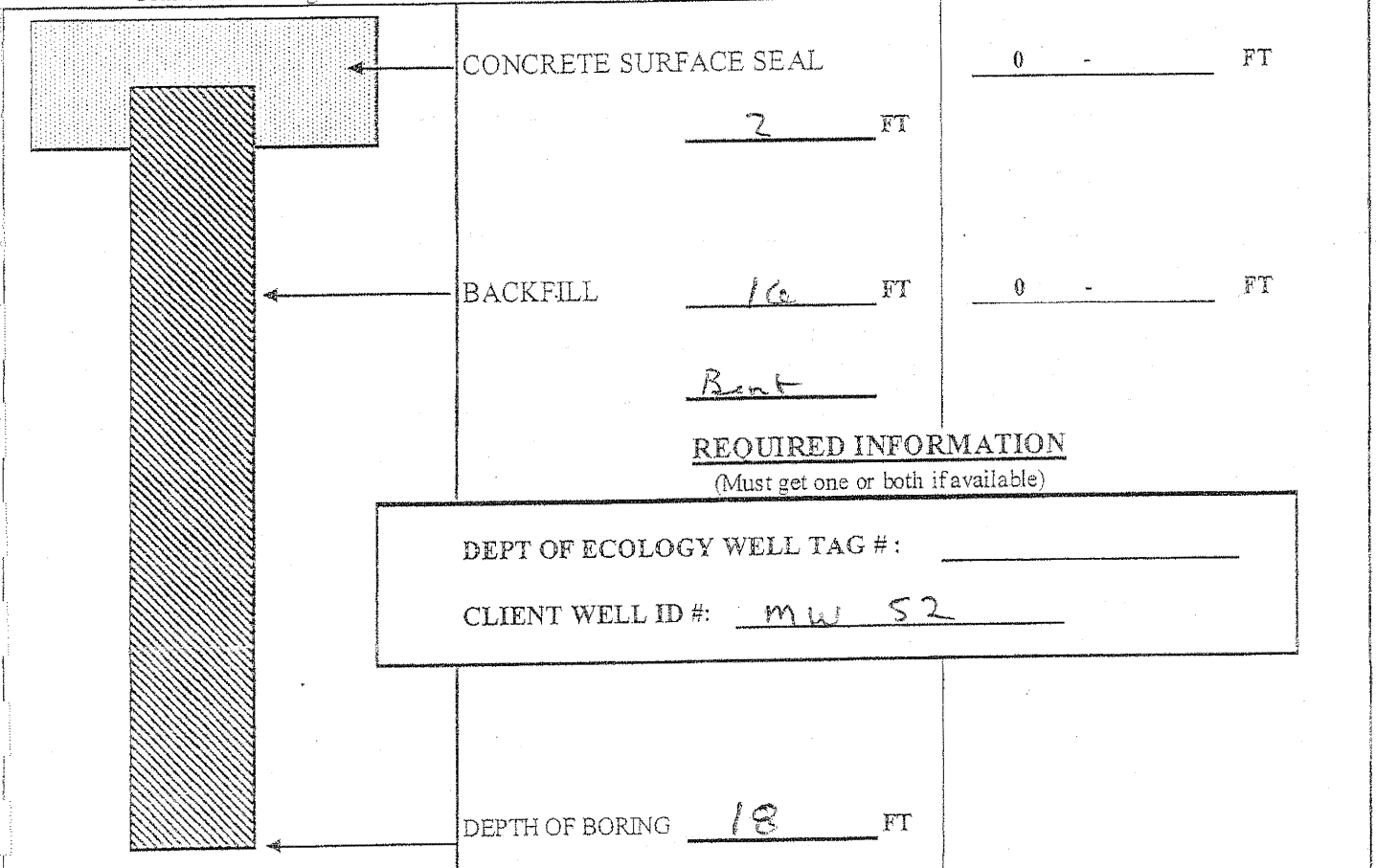
Work/Decommission Start Date 11/18/2008

Work/Decommission Completed Date 11/19/2008

### Construction/Design

### Well Data W08-809

### Formation Description



Scale 1" = \_\_\_\_\_

Page \_\_\_\_\_ of \_\_\_\_\_

ECY 050-12 (Rev=v 2/01)

# RESOURCE PROTECTION WELL REPORT

(SUBMIT ONE WELL REPORT PER WELL INSTALLED)

CURRENT

Notice of Intent No. AEO4720

**Construction/Decommission**

Construction

Decommission *ORIGINAL INSTALLATION* Notice of Intent Number \_\_\_\_\_

**Type of Well**

Resource Protection

Geotechnical Soil Boring

Consulting Firm Stantec Consulting Corp.

Property Owner 76 Station

Site Address Westlake Ave N. & Mercer St.

City Seattle County 17-King

Unique Ecology Well ID

Tag No. \_\_\_\_\_

Location 1/4 NE 1/4 SE Sec 30 Twn 25N R 4E or \_\_\_\_\_

still Required) Long Deg \_\_\_\_\_ Long Min/Sec \_\_\_\_\_

Lat/Long (s,t,r Lat Deg \_\_\_\_\_ Lat Min/Sec \_\_\_\_\_

still Required) Long Deg \_\_\_\_\_ Long Min/Sec \_\_\_\_\_

Tax Parcel No. \_\_\_\_\_

WELL CONSTRUCTION CERTIFICATION: I constructed and/or accept responsibility for construction of this well, and its compliance with all Washington well construction standards. Materials used and the information reported above are true to my best knowledge and belief.

Driller  Trainee Name (Print) Steve Choate

Driller/Trainee Signature [Signature]

Driller/Trainee License No. 2682

Cased or Uncased Diameter 2' Static Level \_\_\_\_\_

Work/Decommission Start Date 11/18/2008

Work/Decommission Completed Date 11/19/2008

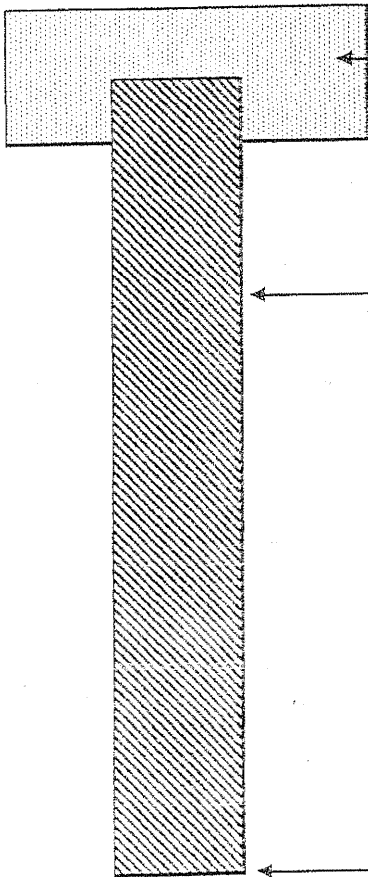
If trainee, licensed driller's \_\_\_\_\_

Signature and License No. \_\_\_\_\_

**Construction/Design**

Well Data W08-809

**Formation Description**



CONCRETE SURFACE SEAL

0 -          FT

2 FT

BACKFILL

0 -          FT

Bent

**REQUIRED INFORMATION**

(Must get one or both if available)

DEPT OF ECOLOGY WELL TAG #: \_\_\_\_\_

CLIENT WELL ID #: MW 53

DEPTH OF BORING 20 FT

# RESOURCE PROTECTION WELL REPORT

(SUBMIT ONE WELL REPORT PER WELL INSTALLED)

CURRENT

Notice of Intent No.

AE04720

**Construction/Decommission**

Construction

Decommission *ORIGINAL INSTALLATION Notice of Intent Number* \_\_\_\_\_

**Type of Well**

Resource Protection

Geotechnical Soil Boring

Consulting Firm Stantec Consulting Corp.

Property Owner 76 Station

Site Address Westlake Ave N. & Mercer St.

City Seattle County 17-King

Unique Ecology Well ID

Tag No. \_\_\_\_\_

Location 1/4 NE 1/4 SE Sec 30 Twn 25N R 4E or \_\_\_\_\_ WWM

WELL CONSTRUCTION CERTIFICATION: I constructed and/or accept responsibility for construction of this well, and its compliance with all Washington well construction standards.

Materials used and the information reported above are true to my best knowledge and belief

Lat/Long (s,t,r) Lat Deg \_\_\_\_\_ Lat Min/Sec \_\_\_\_\_

still Required) Long Deg \_\_\_\_\_ Long Min/Sec \_\_\_\_\_

Tax Parcel No. \_\_\_\_\_

Driller  Trainee Name (Print) Steve Choate

Driller/Trainee Signature [Signature]

Driller/Trainee License No. 2682

Cased or Uncased Diameter 2" Static Level \_\_\_\_\_

Work/Decommission Start Date 11/18/2008

Work/Decommission Completed Date 11/19/2008

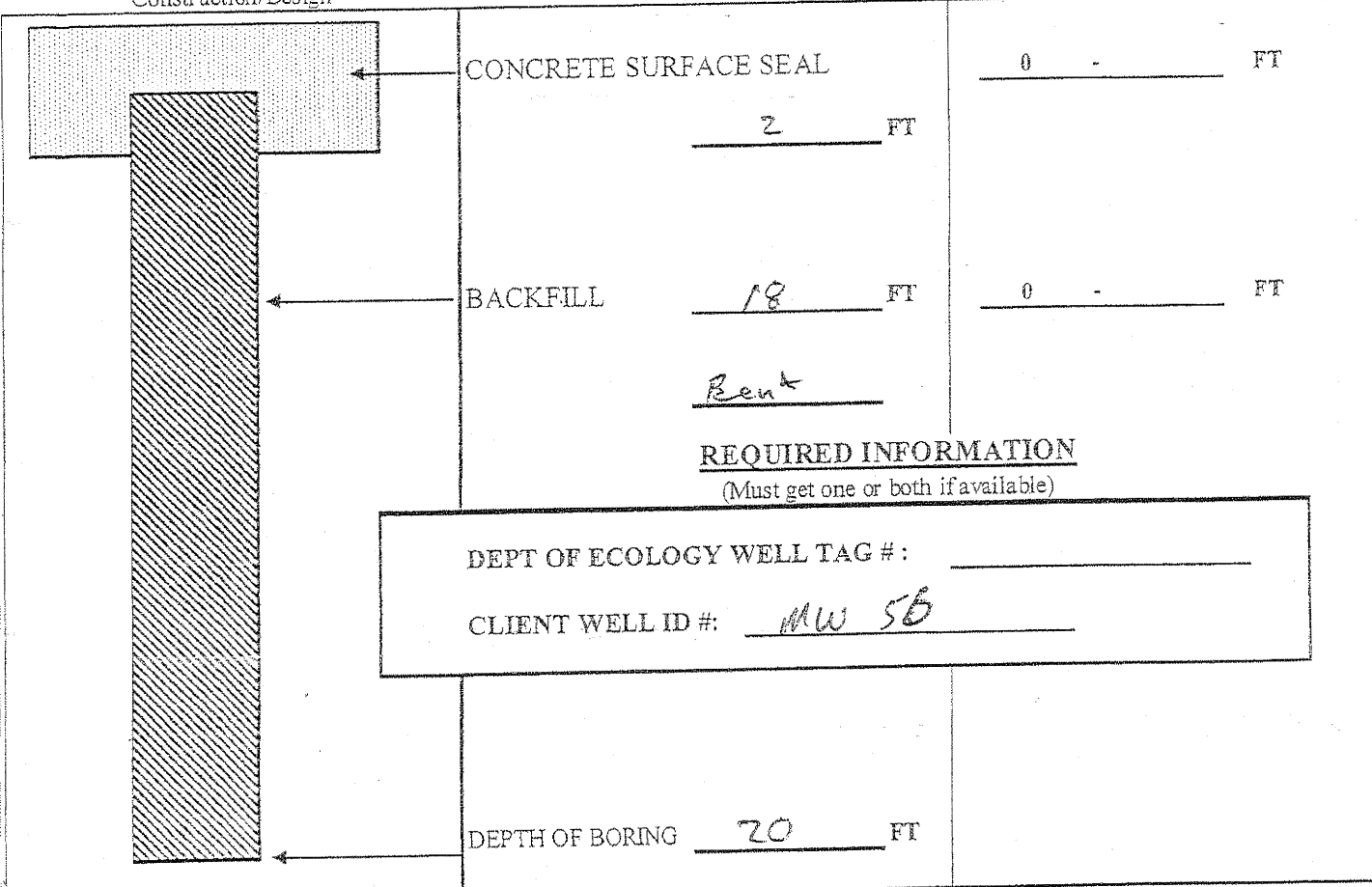
If trainee, licensed driller's \_\_\_\_\_

Signature and License No. \_\_\_\_\_

**Construction/Design**

Well Data W08-809

**Formation Description**



**REQUIRED INFORMATION**

(Must get one or both if available)

DEPT OF ECOLOGY WELL TAG #: \_\_\_\_\_

CLIENT WELL ID #: MW 5B

# RESOURCE PROTECTION WELL REPORT

(SUBMIT ONE WELL REPORT PER WELL INSTALLED)

CURRENT

Notice of Intent No.

AE04720

**Construction/Decommission**

- Construction
- Decommission *ORIGINAL INSTALLATION Notice of Intent Number* \_\_\_\_\_

**Type of Well**

- Resource Protection
- Geotechnical Soil Boring

Consulting Firm Stantec Consulting Corp.

Property Owner 76 Station  
 Site Address Westlake Ave N. & Mercer St.  
 City Seattle County 17-King

Unique Ecology Well ID \_\_\_\_\_  
 Tag No. \_\_\_\_\_

Location 1/4 NE 1/4 SE Sec 30 Twn 25N R 4E or \_\_\_\_\_  
 WWM \_\_\_\_\_

WELL CONSTRUCTION CERTIFICATION: I constructed and/or accept responsibility for construction of this well, and its compliance with all Washington well construction standards. Materials used and the information reported above are true to my best knowledge and belief.

Driller  Trainee Name (Print) Steve Choate  
 Driller/Trainee Signature [Signature]  
 Driller/Trainee License No. 2682

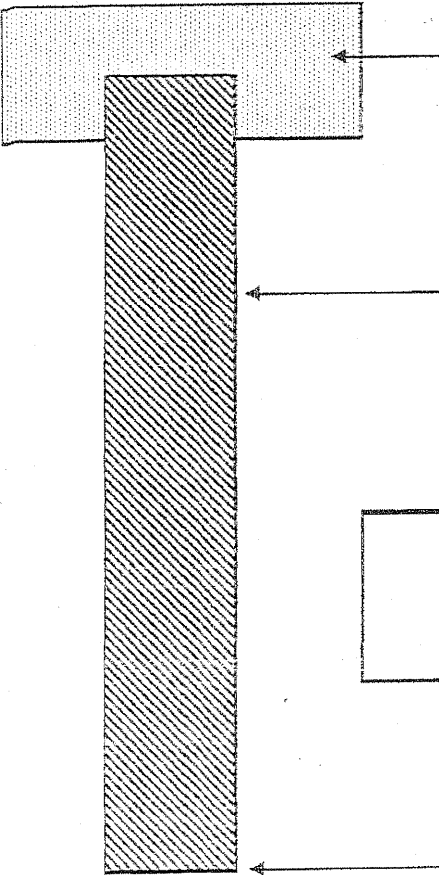
Lat/Long (s,t,r Lat Deg \_\_\_\_\_ Lat Min/Sec \_\_\_\_\_  
 still Required) Long Deg \_\_\_\_\_ Long Min/Sec \_\_\_\_\_  
 Tax Parcel No. \_\_\_\_\_

Cased or Uncased Diameter 2" Static Level \_\_\_\_\_

If trainee, licensed driller's \_\_\_\_\_  
 Signature and License No. \_\_\_\_\_

Work/Decommission Start Date 11/18/2008

Work/Decommission Completed Date 11/19/2008

Construction/Design	Well Data W08-809	Formation Description
	CONCRETE SURFACE SEAL <u>2</u> FT	<u>0</u> - <u>        </u> FT
	BACKFILL <u>18</u> FT <u>Bank</u>	<u>0</u> - <u>        </u> FT
	DEPTH OF BORING <u>20</u> FT	

**REQUIRED INFORMATION**  
 (Must get one or both if available)

DEPT OF ECOLOGY WELL TAG #: \_\_\_\_\_  
 CLIENT WELL ID #: MW 57

Scale 1" = \_\_\_\_\_

Page \_\_\_\_\_ of \_\_\_\_\_

# RESOURCE PROTECTION WELL REPORT

(SUBMIT ONE WELL REPORT PER WELL INSTALLED)

CURRENT

Notice of Intent No. AEO4720

## Construction/Decommission

Construction

Decommission *ORIGINAL INSTALLATION Notice of Intent Number* \_\_\_\_\_

## Type of Well

Resource Protection

Geotechnical Soil Boring

Consulting Firm Stantec Consulting Corp.

Property Owner 76 Station

Site Address Westlake Ave N. & Mercer St.

City Seattle County 17-King

Unique Ecology Well ID \_\_\_\_\_

Tag No. \_\_\_\_\_

Location 1/4 NE 1/4 SE Sec 30 Twn 25N R 4E or \_\_\_\_\_ WWM

Lat/Long (s,t,r Lat Deg \_\_\_\_\_ Lat Min/Sec \_\_\_\_\_

still Required) Long Deg \_\_\_\_\_ Long Min/Sec \_\_\_\_\_

Tax Parcel No. \_\_\_\_\_

WELL CONSTRUCTION CERTIFICATION: I constructed and/or accept responsibility for construction of this well, and its compliance with all Washington well construction standards. Materials used and the information reported above are true to my best knowledge and belief.

Driller  Trainee Name (Print) Steve Croate

Driller/Trainee Signature [Signature]

Driller/Trainee License No. 2682

Cased or Uncased Diameter 2 Static Level \_\_\_\_\_

Work/Decommission Start Date 11/18/2008

If trainee, licensed driller's \_\_\_\_\_

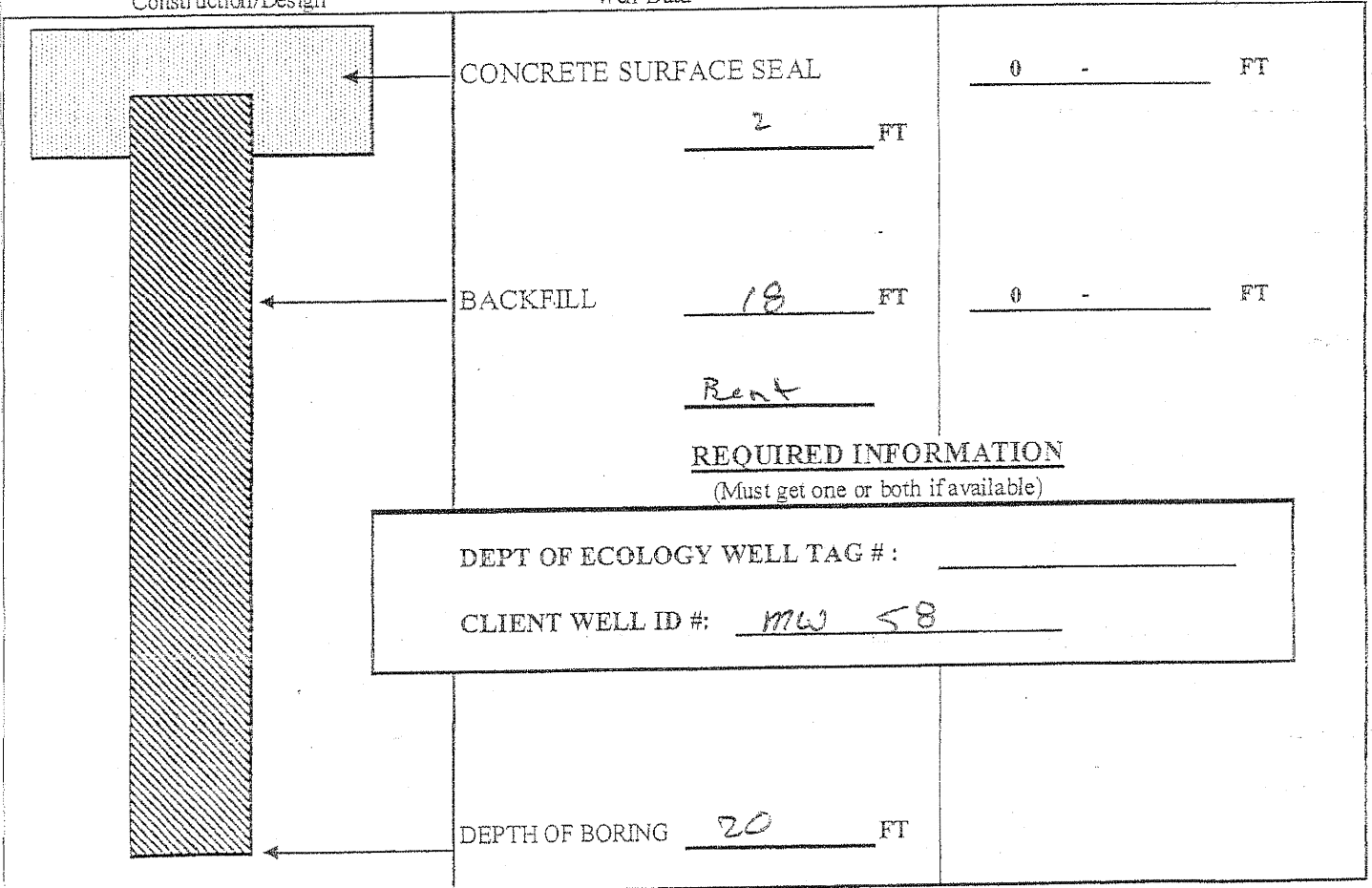
Signature and License No. \_\_\_\_\_

Work/Decommission Completed Date 11/19/2008

### Construction/Design

### Well Data W08-809

### Formation Description



### REQUIRED INFORMATION

(Must get one or both if available)

DEPT OF ECOLOGY WELL TAG #: \_\_\_\_\_

CLIENT WELL ID #: MW 58

Scale 1" = \_\_\_\_\_

Page \_\_\_\_\_ of \_\_\_\_\_

ECY 050-12 (Rev=v 2/01)

# RESOURCE PROTECTION WELL REPORT

(SUBMIT ONE WELL REPORT PER WELL INSTALLED)

CURRENT

Notice of Intent No.

AEO4720

Construction/Decommission

Construction

Decommission *ORIGINAL INSTALLATION* Notice of Intent Number \_\_\_\_\_

Type of Well

Resource Protection

Geotechnical Soil Boring

Consulting Firm Stantec Consulting Corp.

Property Owner 76 Station

Site Address Westlake Ave N. & Mercer St.

City Seattle County 17-King

Unique Ecology Well ID Tag No. \_\_\_\_\_

Location 1/4 NE 1/4 SE Sec 30 Twn 25N R 4E or \_\_\_\_\_ WWM

WELL CONSTRUCTION CERTIFICATION: I constructed and/or accept responsibility for construction of this well, and its compliance with all Washington well construction standards. Materials used and the information reported above are true to my best knowledge and belief.

Lat/Long (s,t,r) Lat Deg \_\_\_\_\_ Lat Min/Sec \_\_\_\_\_ still Required) Long Deg \_\_\_\_\_ Long Min/Sec \_\_\_\_\_

Driller  Trainee Name (Print) Steve Choate  
Driller/Trainee Signature [Signature]  
Driller/Trainee License No. 2882

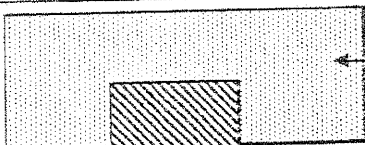

Tax Parcel No. \_\_\_\_\_

Cased or Uncased Diameter 2" Static Level \_\_\_\_\_

If trainee, licensed driller's Signature and License No. \_\_\_\_\_

Work/Decommission Start Date 11/18/2008

Work/Decommission Completed Date 11/19/2008

Construction/Design	Well Data W08-809	Formation Description
	CONCRETE SURFACE SEAL <u>2</u> FT	<u>0</u> - <u>        </u> FT
	BACKFILL <u>23</u> FT <u>Back</u>	<u>0</u> - <u>        </u> FT
<b>REQUIRED INFORMATION</b> (Must get one or both if available)		
DEPT OF ECOLOGY WELL TAG #: _____		
CLIENT WELL ID #: <u>MW 59</u>		
	DEPTH OF BORING <u>25</u> FT	

Scale 1" = \_\_\_\_\_

Page \_\_\_\_\_ of \_\_\_\_\_

ECY 050-12 (Rev=v 2/01)

# RESOURCE PROTECTION WELL REPORT

(SUBMIT ONE WELL REPORT PER WELL INSTALLED)

CURRENT

Notice of Intent No.

AEO4720

## Construction/Decommission

Construction

Decommission *ORIGINAL INSTALLATION* Notice of Intent Number \_\_\_\_\_

## Type of Well

Resource Protection

Geotechnical Soil Boring

Consulting Firm Stantec Consulting Corp.

Property Owner 76 Station

Site Address Westlake Ave N. & Mercer St.

City Seattle County 17-King

Unique Ecology Well ID \_\_\_\_\_  
Tag No. \_\_\_\_\_

Location 1/4 NE 1/4 SE Sec 30 Twn 25N R 4E or \_\_\_\_\_ WWM

Lat/Long (s,t,r Lat Deg \_\_\_\_\_ Lat Min/Sec \_\_\_\_\_  
still Required) Long Deg \_\_\_\_\_ Long Min/Sec \_\_\_\_\_

Tax Parcel No. \_\_\_\_\_

Cased or Uncased Diameter 2" Static Level \_\_\_\_\_

Work/Decommission Start Date 11/18/2008

Work/Decommission Completed Date 11/19/2008

WELL CONSTRUCTION CERTIFICATION: I constructed and/or accept responsibility for construction of this well, and its compliance with all Washington well construction standards

Materials used and the information reported above are true to my best knowledge and belief

Driller  Trainee Name (Print) Steve Choate

Driller/Trainee Signature [Signature]

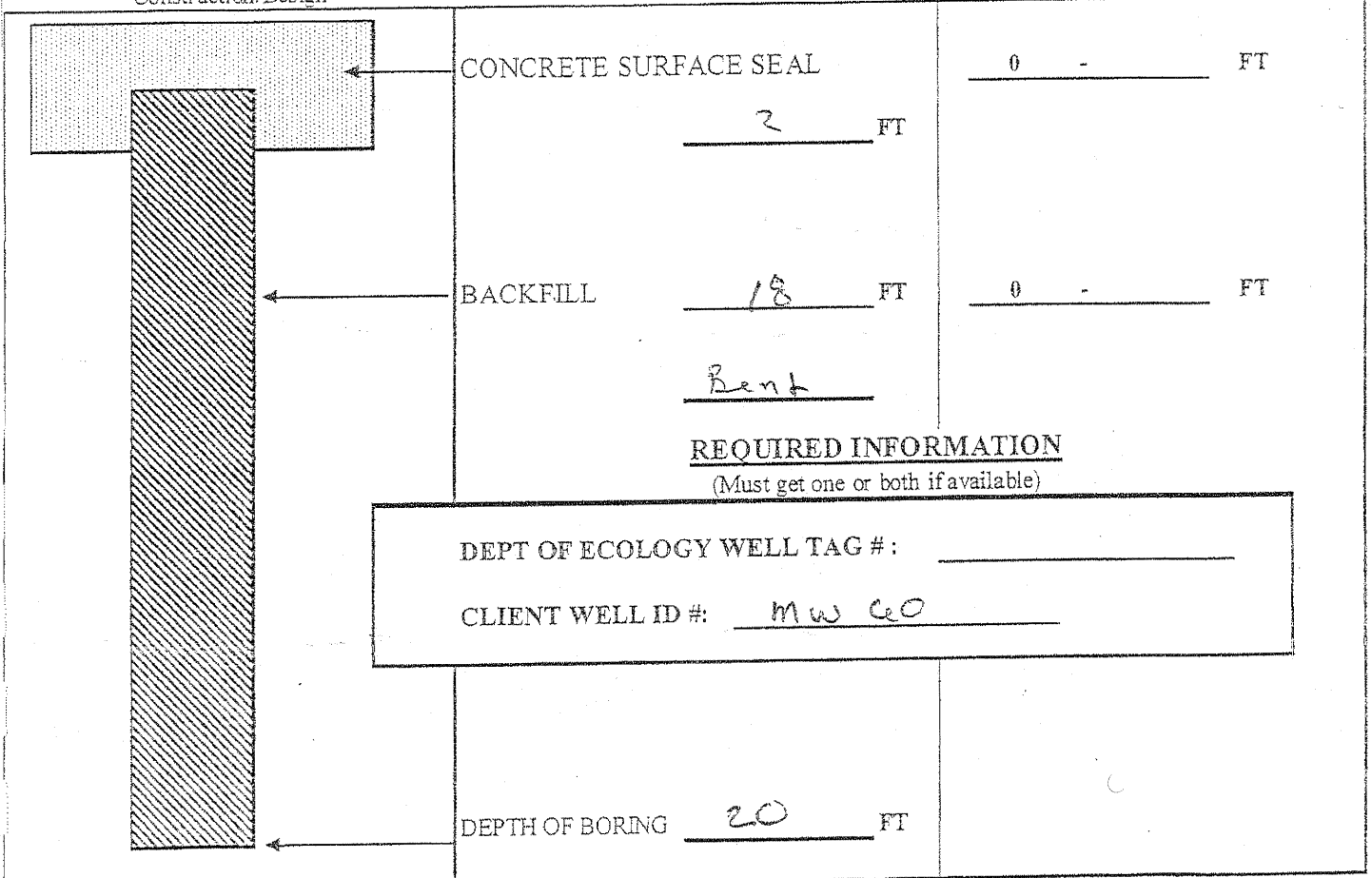
Driller/Trainee License No. 2682

If trainee, licensed driller's Signature and License No. \_\_\_\_\_

## Construction/Design

## Well Data W08-809

## Formation Description



### REQUIRED INFORMATION (Must get one or both if available)

DEPT OF ECOLOGY WELL TAG #: \_\_\_\_\_

CLIENT WELL ID #: MW 60

Scale 1" = \_\_\_\_\_

Page \_\_\_\_\_ of \_\_\_\_\_

ECY 050-12 (Rev=v 2/01)

# RESOURCE PROTECTION WELL REPORT

(SUBMIT ONE WELL REPORT PER WELL INSTALLED)

CURRENT

Notice of Intent No.

AEO4720

Construction/Decommission

Construction

Decommission ORIGINAL INSTALLATION Notice of Intent Number \_\_\_\_\_

Type of Well

Resource Protection

Geotechnical Soil Boring

Consulting Firm Stantec Consulting Corp.

Property Owner 76 Station

Site Address Westlake Ave N. & Mercer St.

City Seattle County 17-King

Unique Ecology Well ID

Tag No. \_\_\_\_\_

Location 1/4 NE 1/4 SE Sec 30 Twn 25N R 4E or \_\_\_\_\_ WWM

WELL CONSTRUCTION CERTIFICATION: I constructed and/or accept responsibility for construction of this well, and its compliance with all Washington well construction standards

Materials used and the information reported above are true to my best knowledge and belief

Driller  Trainee Name (Print) Steve Choate

Driller/Trainee Signature [Signature]

Driller/Trainee License No. 2682

Tax Parcel No. \_\_\_\_\_

Cased or Uncased Diameter 2" Static Level \_\_\_\_\_

Work/Decommission Start Date 11/18/2008

Work/Decommission Completed Date 11/19/2008

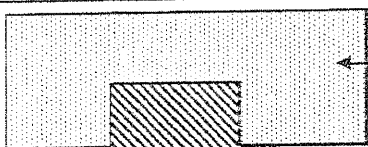
If trainee, licensed driller's \_\_\_\_\_

Signature and License No. \_\_\_\_\_

Construction/Design

Well Data W08-809

Formation Description



CONCRETE SURFACE SEAL

0 -          FT

2 FT

BACKFILL

0 -          FT

Back

**REQUIRED INFORMATION**

(Must get one or both if available)

DEPT OF ECOLOGY WELL TAG #: \_\_\_\_\_

CLIENT WELL ID #: MAN 82

DEPTH OF BORING 19 FT

Scale 1" = \_\_\_\_\_

Page \_\_\_\_\_ of \_\_\_\_\_

ECY 050-12 (Rev= v 2/01)



# RESOURCE PROTECTION WELL REPORT

(SUBMIT ONE WELL REPORT PER WELL INSTALLED)

CURRENT

Notice of Intent No.

AED04720

**Construction/Decommission**

Construction

Decommission *ORIGINAL INSTALLATION Notice of Intent Number* \_\_\_\_\_

**Type of Well**

Resource Protection

Geotechnical Soil Boring

Consulting Firm Stantec Consulting Corp.

Property Owner 76 Station

Site Address Westlake Ave N. & Mercer St.

City Seattle County 17-King

Unique Ecology Well ID \_\_\_\_\_  
Tag No. \_\_\_\_\_

Location 1/4 NE 1/4 SE Sec 30 Twn 25N R 4E or \_\_\_\_\_ WWM

Lat/Long (s,t,r Lat Deg \_\_\_\_\_ Lat Min/Sec \_\_\_\_\_  
still Required) Long Deg \_\_\_\_\_ Long Min/Sec \_\_\_\_\_

WELL CONSTRUCTION CERTIFICATION: I constructed and/or accept responsibility for construction of this well, and its compliance with all Washington well construction standards. Materials used and the information reported above are true to my best knowledge and belief.

Driller  Trainee Name (Print) Steve Chidate

Driller/Trainee Signature [Signature]

Driller/Trainee License No. 2682

If trainee, licensed driller's \_\_\_\_\_  
Signature and License No. \_\_\_\_\_

Tax Parcel No. \_\_\_\_\_

Cased or Uncased Diameter 3" Static Level \_\_\_\_\_

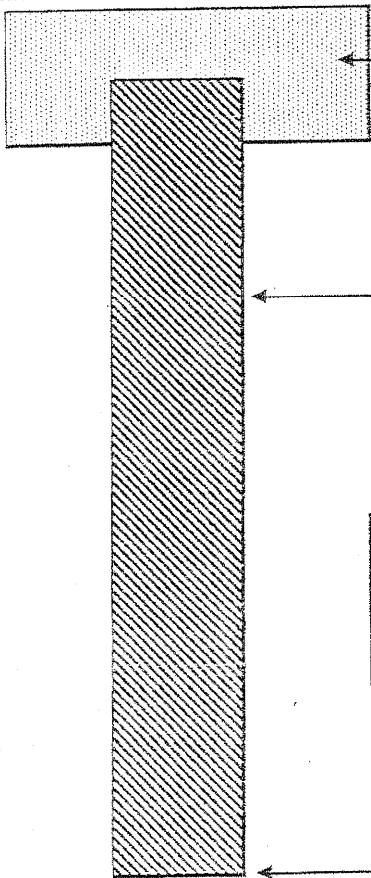
Work/Decommission Start Date 11/18/2008

Work/Decommission Completed Date 11/19/2008

**Construction/Design**

**Well Data W08-809**

**Formation Description**



CONCRETE SURFACE SEAL

0 - \_\_\_\_\_ FT

2 FT

BACKFILL

13 FT

0 - \_\_\_\_\_ FT

Bent

**REQUIRED INFORMATION**

(Must get one or both if available)

DEPT OF ECOLOGY WELL TAG #: \_\_\_\_\_

CLIENT WELL ID #: MW 89

DEPTH OF BORING 15 FT

Scale 1" = \_\_\_\_\_

Page \_\_\_\_\_ of \_\_\_\_\_

# RESOURCE PROTECTION WELL REPORT

(SUBMIT ONE WELL REPORT PER WELL INSTALLED)

CURRENT

Notice of Intent No. AEO4720

Construction/Decommission

Construction

Decommission *ORIGINAL INSTALLATION* Notice of Intent Number \_\_\_\_\_

Type of Well

Resource Protection

Geotechnical Soil Boring

Consulting Firm Stantec Consulting Corp.

Property Owner 76 Station

Site Address Westlake Ave N. & Mercer St.

City Seattle County 17-King

Location 1/4 NE 1/4 SE Sec 30 Twn 25N R 4E of \_\_\_\_\_

Lat/Long (s,t,r Lat Deg \_\_\_\_\_ Lat Min/Sec \_\_\_\_\_

still Required) Long Deg \_\_\_\_\_ Long Min/Sec \_\_\_\_\_

Unique Ecology Well ID

Tag No. \_\_\_\_\_

WELL CONSTRUCTION CERTIFICATION: I constructed and/or accept responsibility for

construction of this well, and its compliance with all Washington well construction standards

Materials used and the information reported above are true to my best knowledge and belief

Driller  Trainee Name (Print) Steve Chate

Driller/Trainee Signature [Signature]

Driller/Trainee License No. 2682

If trainee, licensed driller's \_\_\_\_\_

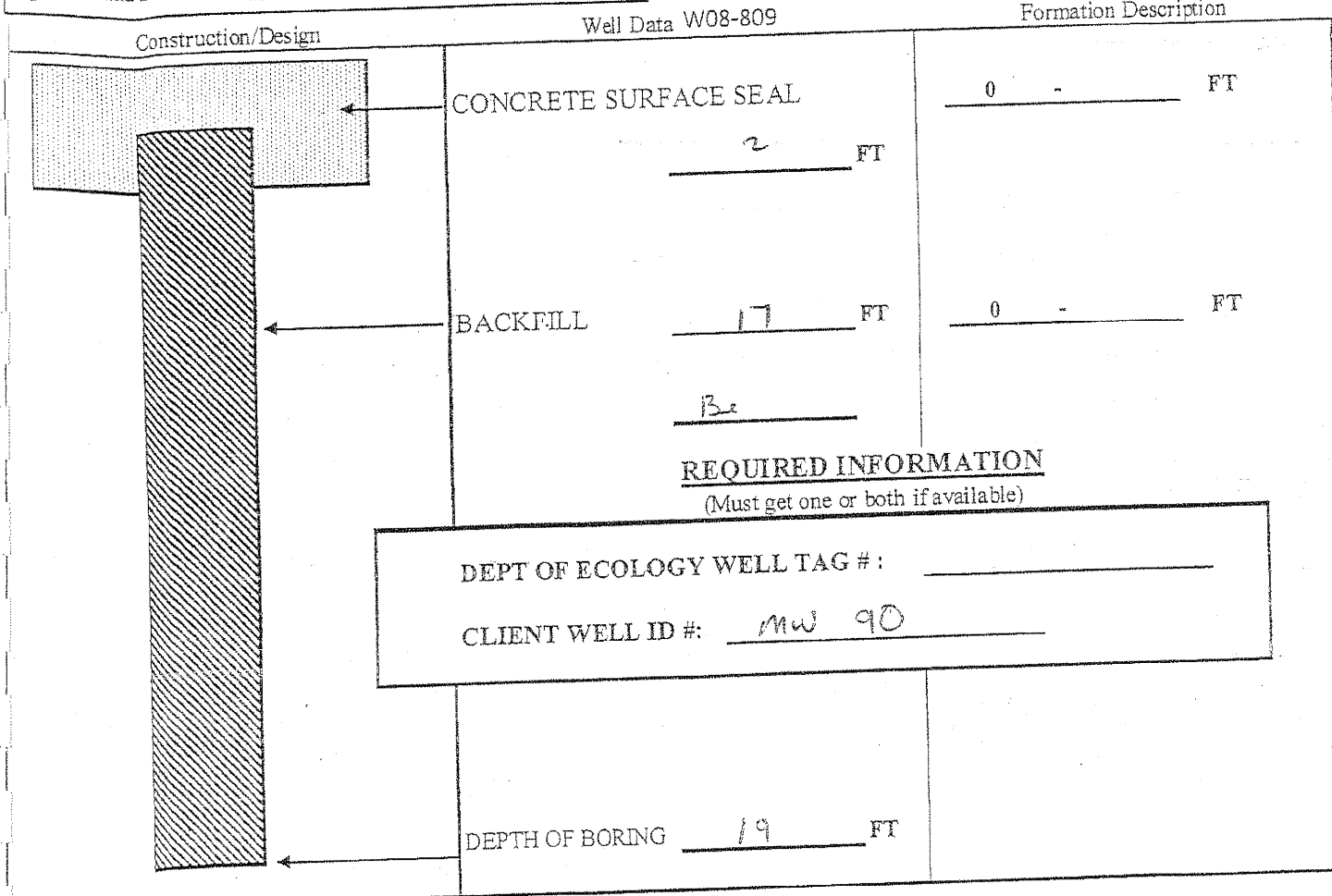
Signature and License No. \_\_\_\_\_

Tax Parcel No. \_\_\_\_\_

Cased or Uncased Diameter 2 Static Level \_\_\_\_\_

Work/Decommission Start Date 11/18/2008

Work/Decommission Completed Date 11/19/2008



Scale 1" = \_\_\_\_\_

Page \_\_\_\_\_ of \_\_\_\_\_

# RESOURCE PROTECTION WELL REPORT

(SUBMIT ONE WELL REPORT PER WELL INSTALLED)

CURRENT

Notice of Intent No. AEO4720

Construction/Decommission

- Construction
- Decommission *ORIGINAL INSTALLATION Notice of Intent Number* \_\_\_\_\_

Type of Well

- Resource Protection
- Geotechnical Soil Boring

Consulting Firm Stantec Consulting Corp.

Property Owner 76 Station

Site Address Westlake Ave N. & Mercer St.

City Seattle County 17-King

Unique Ecology Well ID \_\_\_\_\_  
Tag No. \_\_\_\_\_

Location 1/4 NE 1/4 SE Sec 30 Twn 25N R 4E or \_\_\_\_\_  
\_\_\_\_\_ WWM

WELL CONSTRUCTION CERTIFICATION: I constructed and/or accept responsibility for construction of this well, and its compliance with all Washington well construction standards

Lat/Long (s,t,r Lat Deg \_\_\_\_\_ Lat Min/Sec \_\_\_\_\_  
still Required) Long Deg \_\_\_\_\_ Long Min/Sec \_\_\_\_\_

Materials used and the information reported above are true to my best knowledge and belief

Tax Parcel No. \_\_\_\_\_

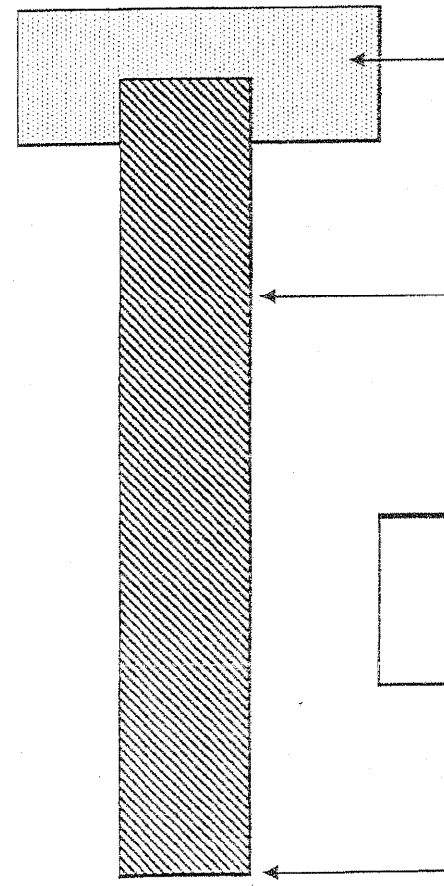
Driller  Trainee Name (Print) Steve Chioate  
Driller/Trainee Signature [Signature]  
Driller/Trainee License No. 2882

Cased or Uncased Diameter 2" Static Level \_\_\_\_\_

If trainee, licensed driller's \_\_\_\_\_  
Signature and License No. \_\_\_\_\_

Work/Decommission Start Date 11/18/2008

Work/Decommission Completed Date 11/19/2008

Construction/Design	Well Data W08-809	Formation Description
	CONCRETE SURFACE SEAL <u>2</u> FT	<u>0</u> - <u>0</u> FT
	BACKFILL <u>Bent</u>	<u>0</u> - <u>0</u> FT
	DEPTH OF BORING <u>19</u> FT	

**REQUIRED INFORMATION**  
(Must get one or both if available)

DEPT OF ECOLOGY WELL TAG #: \_\_\_\_\_  
CLIENT WELL ID #: MW 91

Scale 1" = \_\_\_\_\_

Page \_\_\_\_\_ of \_\_\_\_\_

# RESOURCE PROTECTION WELL REPORT

(SUBMIT ONE WELL REPORT PER WELL INSTALLED)

CURRENT

Notice of Intent No. AED472D

### Construction/Decommission

Construction

Decommission *ORIGINAL INSTALLATION Notice of Intent Number* \_\_\_\_\_

### Type of Well

Resource Protection

Geotechnical Soil Boring

Consulting Firm Stantec Consulting Corp.

Unique Ecology Well ID

Tag No. \_\_\_\_\_

WELL CONSTRUCTION CERTIFICATION: I constructed and/or accept responsibility for construction of this well, and its compliance with all Washington well construction standards. Materials used and the information reported above are true to my best knowledge and belief.

Driller  Trainee Name (Print) Steve Choate

Driller/Trainee Signature [Signature]

Driller/Trainee License No. 2682

If trainee, licensed driller's \_\_\_\_\_

Signature and License No. \_\_\_\_\_

Property Owner 76 Station

Site Address Westlake Ave N. & Mercer St.

City Seattle County 17-King

EWM

Location 1/4 NE 1/4 SE Sec 30 Twn 25N R 4E or \_\_\_\_\_ WWM

Lat/Long (s,t,r Lat Deg \_\_\_\_\_ Lat Min/Sec \_\_\_\_\_

still Required) Long Deg \_\_\_\_\_ Long Min/Sec \_\_\_\_\_

Tax Parcel No. \_\_\_\_\_

Cased or Uncased Diameter 2" Static Level \_\_\_\_\_

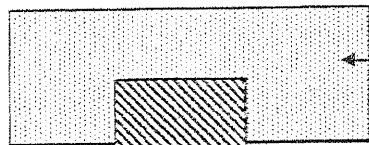
Work/Decommission Start Date 11/18/2008

Work/Decommission Completed Date 11/19/2008

### Construction/Design

### Well Data W08-809

### Formation Description



CONCRETE SURFACE SEAL

0 -          FT

2 FT

BACKFILL

0 -          FT

Bent

### REQUIRED INFORMATION

(Must get one or both if available)

DEPT OF ECOLOGY WELL TAG #: \_\_\_\_\_

CLIENT WELL ID #: MW 92

DEPTH OF BORING 20 FT

Scale 1" = \_\_\_\_\_

Page \_\_\_\_\_ of \_\_\_\_\_

ECY 050-12 (Rev=v 2/01)

# RESOURCE PROTECTION WELL REPORT

(SUBMIT ONE WELL REPORT PER WELL INSTALLED)

CURRENT

Notice of Intent No. AEO4720

### Construction/Decommission

Construction

Decommission ORIGINAL INSTALLATION Notice of Intent Number \_\_\_\_\_

### Type of Well

Resource Protection

Geotechnical Soil Boring

Consulting Firm Stantec Consulting Corp.

Property Owner 76 Station

Site Address Westlake Ave N. & Mercer St.

City Seattle County 17-King

Unique Ecology Well ID \_\_\_\_\_  
Tag No. \_\_\_\_\_

Location 1/4 NE 1/4 SE Sec 30 Twn 25N R 4E or \_\_\_\_\_ WWM

WELL CONSTRUCTION CERTIFICATION: I constructed and/or accept responsibility for construction of this well, and its compliance with all Washington well construction standards. Materials used and the information reported above are true to my best knowledge and belief.

Lat/Long (s,t,r Lat Deg \_\_\_\_\_ Lat Min/Sec \_\_\_\_\_  
still Required) Long Deg \_\_\_\_\_ Long Min/Sec \_\_\_\_\_

Driller  Trainee Name (Print) Steve Choate  
Driller/Trainee Signature \_\_\_\_\_  
Driller/Trainee License No. 2682

Tax Parcel No. \_\_\_\_\_

Cased or Uncased Diameter 2" Static Level \_\_\_\_\_

If trainee, licensed driller's \_\_\_\_\_  
Signature and License No. \_\_\_\_\_

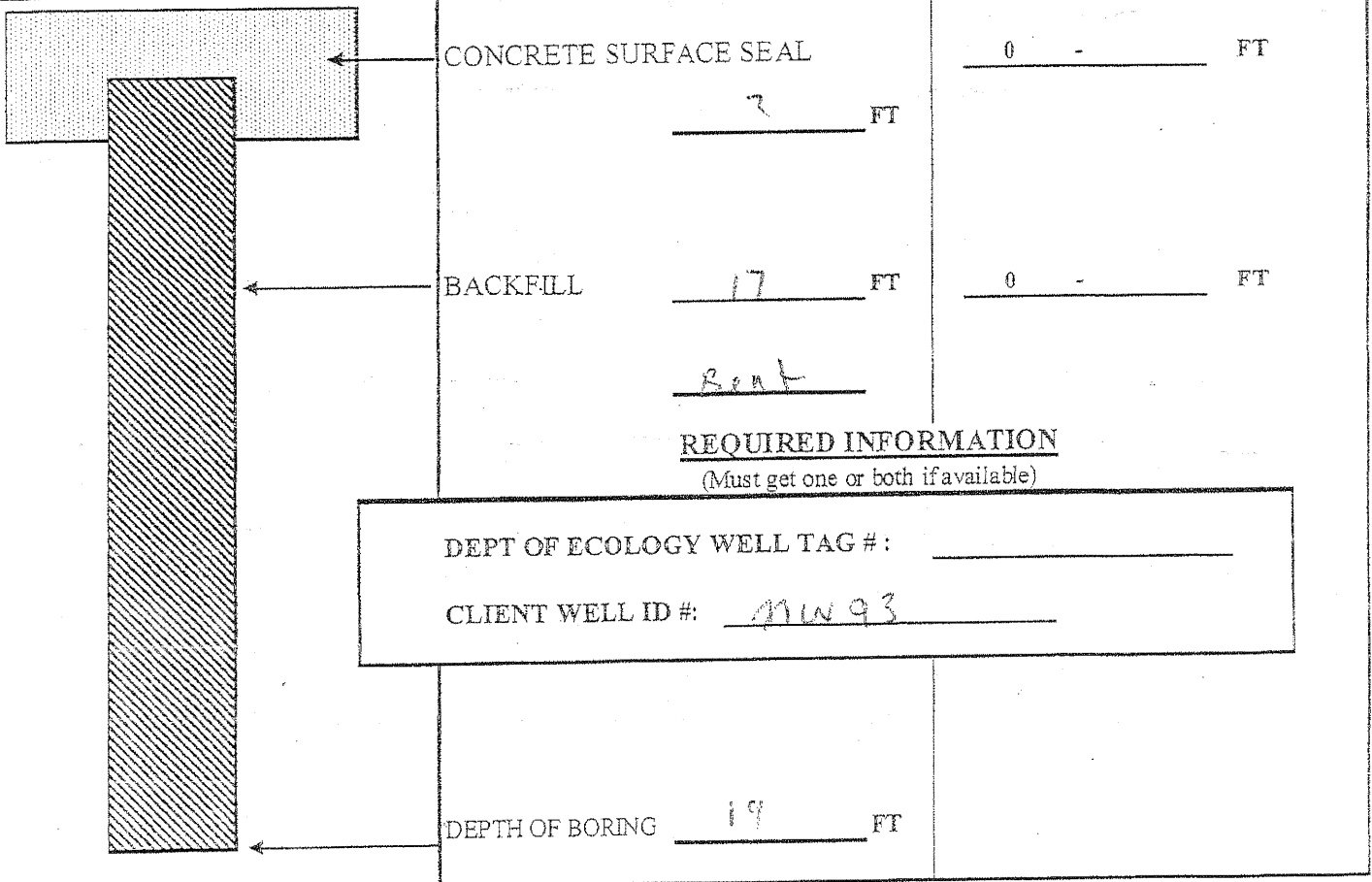
Work/Decommission Start Date 11/18/2008

Work/Decommission Completed Date 11/19/2008

### Construction/Design

### Well Data W08-809

### Formation Description



Scale 1" = \_\_\_\_\_

Page \_\_\_\_\_ of \_\_\_\_\_

ECY 050-12 (Rev=v 201)

# RESOURCE PROTECTION WELL REPORT

(SUBMIT ONE WELL REPORT PER WELL INSTALLED)

CURRENT

Notice of Intent No. AEO4720

## Construction/Decommission

Construction

Decommission *ORIGINAL INSTALLATION* Notice of Intent Number \_\_\_\_\_

## Type of Well

Resource Protection

Geotechnical Soil Boring

Consulting Firm Stantec Consulting Corp.

Property Owner 76 Station

Site Address Westlake Ave N. & Mercer St.

City Seattle County 17-King

Unique Ecology Well ID

Tag No. \_\_\_\_\_

Location 1/4 NE 1/4 SE Sec 30 Twn 25N R 4E or \_\_\_\_\_

Lat/Long (s,t,r Lat Deg \_\_\_\_\_ Lat Min/Sec \_\_\_\_\_

still Required) Long Deg \_\_\_\_\_ Long Min/Sec \_\_\_\_\_

WELL CONSTRUCTION CERTIFICATION: I am instructed and/or accept responsibility for construction of this well, and its compliance with all Washington well construction standards. Materials used and the information reported above are true to my best knowledge and belief.

Driller  Trainee Name (Print) Steve Choate

Driller/Trainee Signature [Signature]

Driller/Trainee License No. 2682

Tax Parcel No. \_\_\_\_\_

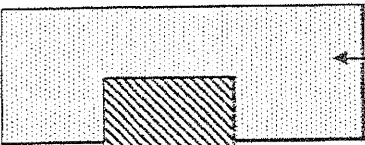

Cased or Uncased Diameter 2" Static Level \_\_\_\_\_

If trainee, licensed driller's \_\_\_\_\_

Signature and License No. \_\_\_\_\_

Work/Decommission Start Date 11/18/2008

Work/Decommission Completed Date 11/19/2008

Construction/Design	Well Data W08-809	Formation Description
	CONCRETE SURFACE SEAL <u>2</u> FT	<u>0</u> - <u>        </u> FT
	BACKFILL <u>19</u> FT <u>Bot</u>	<u>0</u> - <u>        </u> FT
<b>REQUIRED INFORMATION</b> (Must get one or both if available)		
DEPT OF ECOLOGY WELL TAG #: _____		
CLIENT WELL ID #: <u>MW 94</u>		
	DEPTH OF BORING <u>21</u> FT	

Scale 1" = \_\_\_\_\_

Page \_\_\_\_\_ of \_\_\_\_\_

ECY 050-12 (Rev= 2/01)

# RESOURCE PROTECTION WELL REPORT

(SUBMIT ONE WELL REPORT PER WELL INSTALLED)

CURRENT

Notice of Intent No.

AE04720

## Construction/Decommission

Construction

Decommission ORIGINAL INSTALLATION Notice of Intent Number \_\_\_\_\_

## Type of Well

Resource Protection

Geotechnical Soil Boring

Consulting Firm Stantec Consulting Corp.

Unique Ecology Well ID

Tag No. \_\_\_\_\_

WELL CONSTRUCTION CERTIFICATION: I constructed and/or accept responsibility for construction of this well, and its compliance with all Washington well construction standards

Materials used and the information reported above are true to my best knowledge and belief

Driller  Trainee Name (Print) Steve Chate

Driller/Trainee Signature x \_\_\_\_\_

Driller/Trainee License No. 2582

If trainee, licensed driller's \_\_\_\_\_

Signature and License No. \_\_\_\_\_

Property Owner 76 Station

Site Address Westlake Ave N. & Mercer St

City Seattle

County 17-King

Location 1/4 NE 1/4 SE Sec 30 Twn 25N R 4E of \_\_\_\_\_ WWM

Lat/Long (s,t,r Lat Deg \_\_\_\_\_ Lat Min/Sec \_\_\_\_\_ still Required) Long Deg \_\_\_\_\_ Long Min/Sec \_\_\_\_\_

Tax Parcel No. \_\_\_\_\_

Cased or Uncased Diameter 2" Static Level \_\_\_\_\_

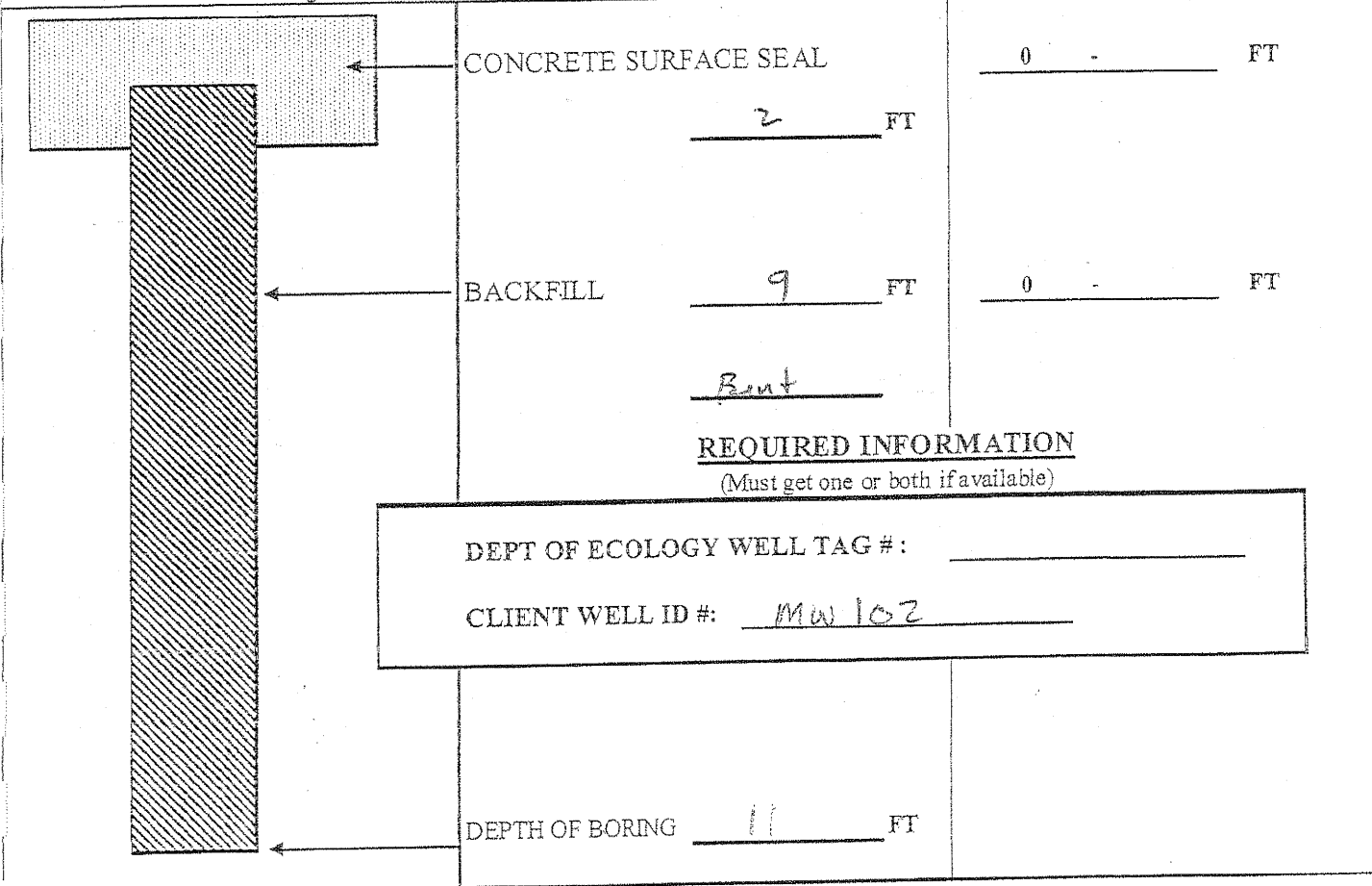
Work/Decommission Start Date 11/18/2008

Work/Decommission Completed Date 11/19/2008

## Construction/Design

## Well Data W08-809

## Formation Description



## REQUIRED INFORMATION

(Must get one or both if available)

DEPT OF ECOLOGY WELL TAG #: \_\_\_\_\_

CLIENT WELL ID #: MW 102

Scale 1" = \_\_\_\_\_

Page \_\_\_\_\_ of \_\_\_\_\_

ECY 050-12 (Rev=v 2/01)

# RESOURCE PROTECTION WELL REPORT

(SUBMIT ONE WELL REPORT PER WELL INSTALLED)

CURRENT

Notice of Intent No. AE04720

**Construction/Decommission**

Construction

Decommission *ORIGINAL INSTALLATION* Notice of Intent Number \_\_\_\_\_

**Type of Well**

Resource Protection

Geotechnical Soil Boring

Consulting Firm Stantec Consulting Corp.

Property Owner 76 Station

Site Address Westlake Ave N. & Mercer St.

City Seattle County 17-King

EWM

Unique Ecology Well ID

Tag No. \_\_\_\_\_

Location 1/4 NE 1/4 SE Sec 30 Twn 25N R 4E or \_\_\_\_\_

WWM

Lat/Long (s,t,r Lat Deg \_\_\_\_\_ Lat Min/Sec \_\_\_\_\_

still Required) Long Deg \_\_\_\_\_ Long Min/Sec \_\_\_\_\_

Tax Parcel No. \_\_\_\_\_

Cased or Uncased Diameter 1" Static Level \_\_\_\_\_

Work/Decommission Start Date 11/18/2008

Work/Decommission Completed Date 11/19/2008

WELL CONSTRUCTION CERTIFICATION: I constructed and/or accept responsibility for construction of this well, and its compliance with all Washington well construction standards

Materials used and the information reported above are true to my best knowledge and belief

Driller  Trainee Name (Print) Steve Chate

Driller/Trainee Signature x [Signature]

Driller/Trainee License No. 2382

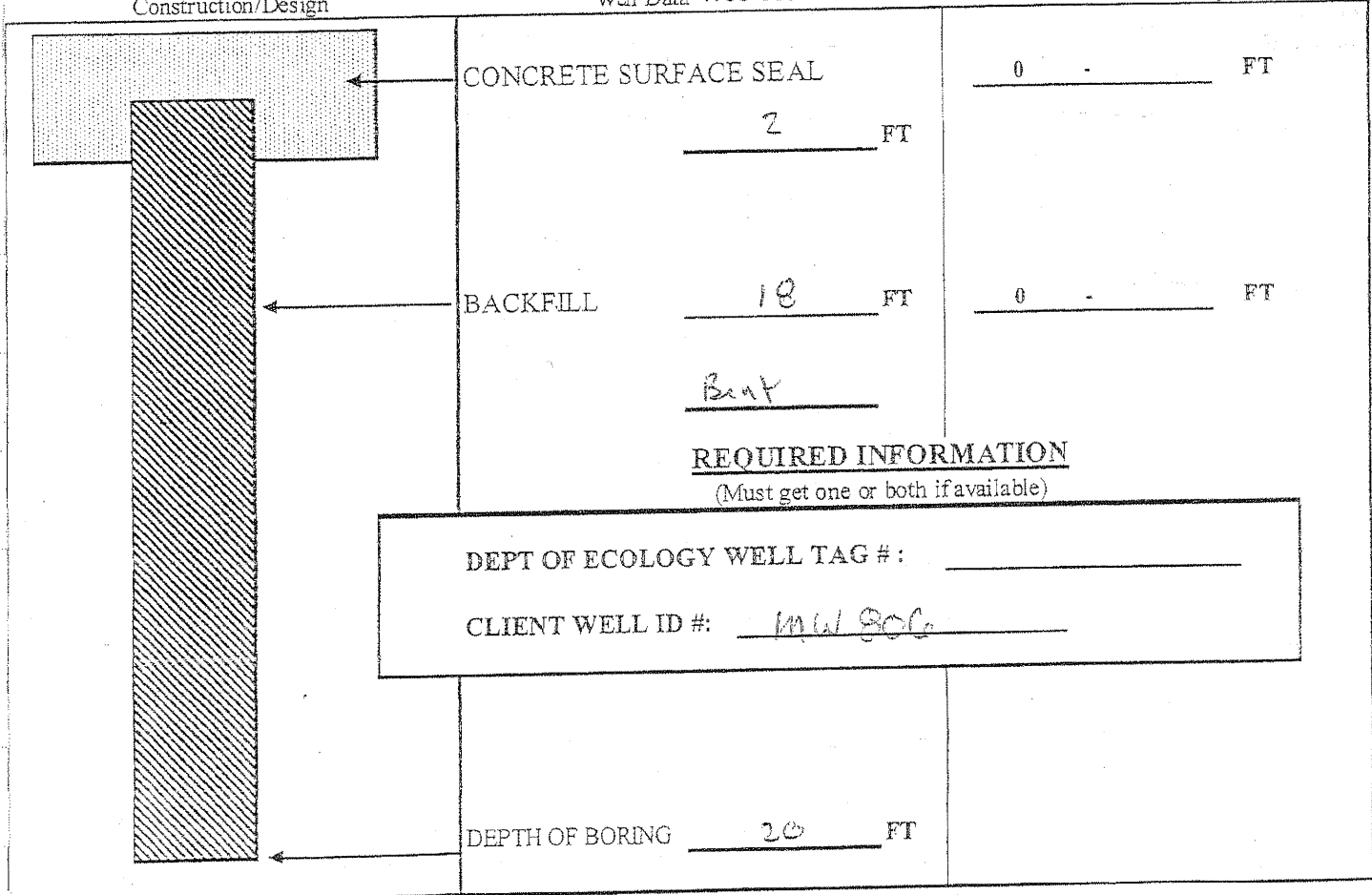
If trainee, licensed driller's \_\_\_\_\_

Signature and License No. \_\_\_\_\_

**Construction/Design**

**Well Data W08-809**

**Formation Description**



Scale 1" = \_\_\_\_\_

Page \_\_\_\_\_ of \_\_\_\_\_

ECY 050-12 (Rev=v 2/01)



# RESOURCE PROTECTION WELL REPORT

(SUBMIT ONE WELL REPORT PER WELL INSTALLED)

CURRENT

Notice of Intent No.

AEO4720

## Construction/Decommission

Construction

Decommission ORIGINAL INSTALLATION Notice of Intent Number: \_\_\_\_\_

## Type of Well

Resource Protection

Geotechnical Soil Boring

Consulting Firm Stantec Consulting Corp.

Unique Ecology Well ID

Tag No. \_\_\_\_\_

WELL CONSTRUCTION CERTIFICATION: I constructed and/or accept responsibility for construction of this well, and its compliance with all Washington well construction standards

Materials used and the information reported above are true to my best knowledge and belief

Driller  Trainee Name (Print) Steve Ordate

Driller/Trainee Signature [Signature]

Driller/Trainee License No. 2682

If trainee, licensed driller's \_\_\_\_\_

Signature and License No. \_\_\_\_\_

Property Owner 76 Station

Site Address Westlake Ave N. & Mercer St.

City Seattle County 17-King

EWM

Location 1/4 NE 1/4 SE Sec 30 Twn 25N R 4E or \_\_\_\_\_ WWM

Lat/Long (s,t,r Lat Deg \_\_\_\_\_ Lat Min/Sec \_\_\_\_\_

still Required) Long Deg \_\_\_\_\_ Long Min/Sec \_\_\_\_\_

Tax Parcel No. \_\_\_\_\_

Cased or Uncased Diameter 2' Static Level \_\_\_\_\_

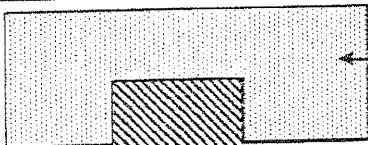
Work/Decommission Start Date 11/18/2008

Work/Decommission Completed Date 11/19/2008

## Construction/Design

## Well Data W08-809

## Formation Description



CONCRETE SURFACE SEAL

2 FT

0 - 0 FT

BACKFILL

10 FT

0 - 0 FT

Bent

## REQUIRED INFORMATION

(Must get one or both if available)

DEPT OF ECOLOGY WELL TAG #: \_\_\_\_\_

CLIENT WELL ID #: MLW-X

DEPTH OF BORING 12 FT

Scale 1" = \_\_\_\_\_

Page \_\_\_\_\_ of \_\_\_\_\_

ECY 050-12 (Rev 2/01)

# RESOURCE PROTECTION WELL REPORT

(SUBMIT ONE WELL REPORT PER WELL INSTALLED)

CURRENT

Notice of Intent No.

AEO472D

Construction/Decommission

Construction

Decommission *ORIGINAL INSTALLATION* Notice of Intent Number \_\_\_\_\_

Type of Well

Resource Protection

Geotechnical Soil Boring

Consulting Firm Stantec Consulting Corp.

Property Owner 76 Station

Site Address Westlake Ave N. & Mercer St.

City Seattle County 17-King

Unique Ecology Well ID \_\_\_\_\_  
Tag No. \_\_\_\_\_

Location 1/4 NE 1/4 SE Sec 30 Twn 25N R 4E or \_\_\_\_\_ WWM

Lat/Long (s,t,r Lat Deg \_\_\_\_\_ Lat Min/Sec \_\_\_\_\_  
still Required) Long Deg \_\_\_\_\_ Long Min/Sec \_\_\_\_\_

Tax Parcel No. \_\_\_\_\_

WELL CONSTRUCTION CERTIFICATION: I constructed and/or accept responsibility for construction of this well, and its compliance with all Washington well construction standards

Materials used and the information reported above are true to my best knowledge and belief

Driller  Trainee Name (Print) Steve Choate

Driller/Trainee Signature [Signature]

Driller/Trainee License No. 2682

Cased or Uncased Diameter 2" Static Level \_\_\_\_\_

Work/Decommission Start Date 11/18/2008

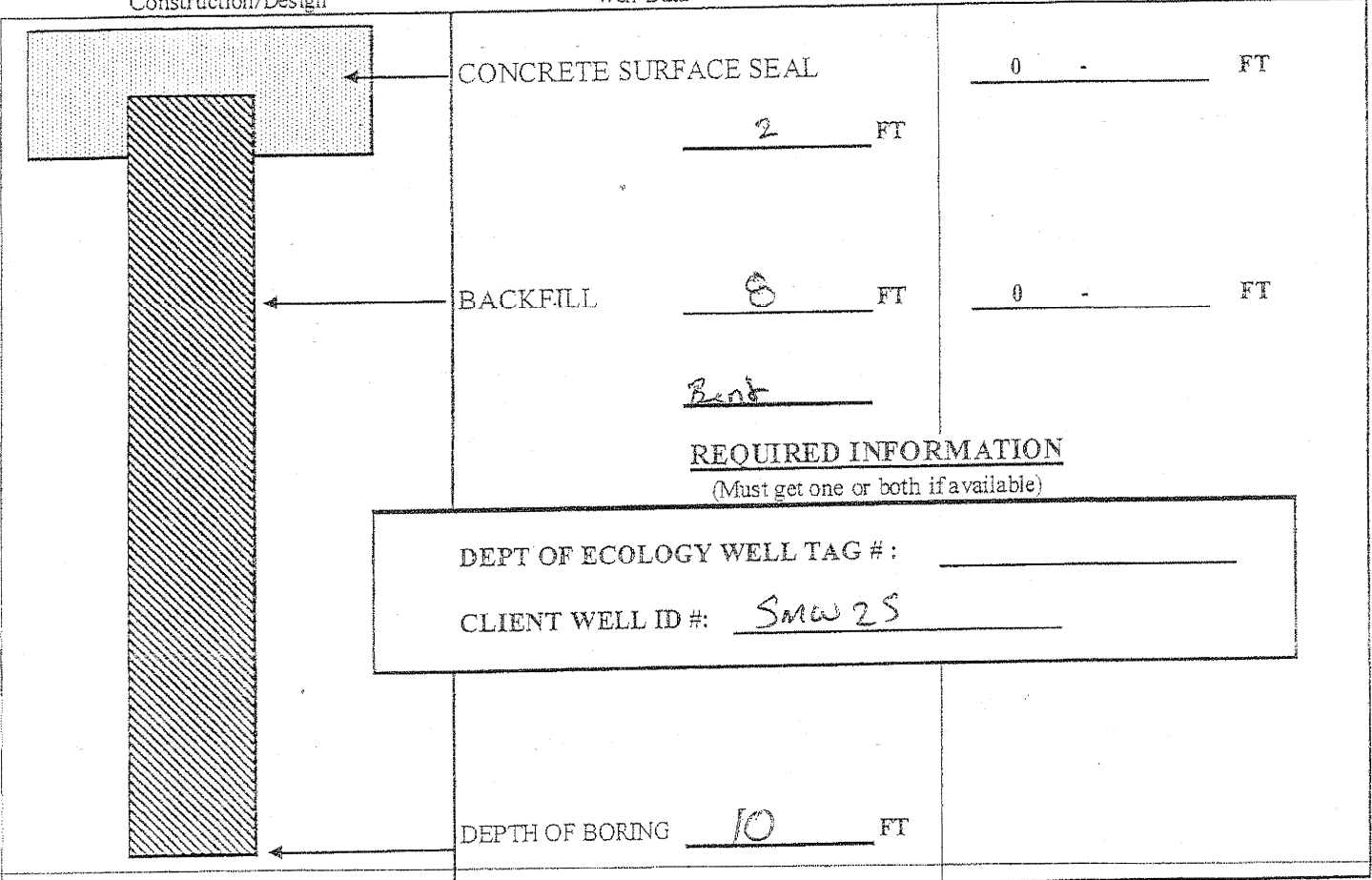
Work/Decommission Completed Date 11/19/2008

If trainee, licensed driller's \_\_\_\_\_  
Signature and License No. \_\_\_\_\_

Construction/Design

Well Data W08-809

Formation Description



Scale 1" = \_\_\_\_\_

Page \_\_\_\_\_ of \_\_\_\_\_

ECY 050-12 (Rev=v 2/01)

# RESOURCE PROTECTION WELL REPORT

(SUBMIT ONE WELL REPORT PER WELL INSTALLED)

CURRENT

Notice of Intent No.

AE04720

Construction/Decommission

Construction

Decommission *ORIGINAL INSTALLATION* Notice of Intent Number \_\_\_\_\_

Type of Well

Resource Protection

Geotechnical Soil Boring

Property Owner 76 Station

Site Address Westlake Ave N. & Mercer St.

City Seattle

County 17-King

EWM

Location 1/4 NE 1/4 SE Sec 30 Twn 25N R 4E of \_\_\_\_\_

WWM

Lat/Long (s,t,r Lat Deg \_\_\_\_\_

Lat Min/Sec \_\_\_\_\_

still Required) Long Deg \_\_\_\_\_

Long Min/Sec \_\_\_\_\_

Tax Parcel No. \_\_\_\_\_

Cased or Uncased Diameter 2"

Static Level \_\_\_\_\_

Work/Decommission Start Date 11/18/2008

Work/Decommission Completed Date 11/19/2008

Unique Ecology Well ID \_\_\_\_\_

Tag No. \_\_\_\_\_

WELL CONSTRUCTION CERTIFICATION: I constructed and/or accept responsibility for construction of this well, and its compliance with all Washington well construction standards.

Materials used and the information reported above are true to my best knowledge and belief.

Driller  Trainee Name (Print) Steve Choate

Driller/Trainee Signature \_\_\_\_\_

Driller/Trainee License No. 2682

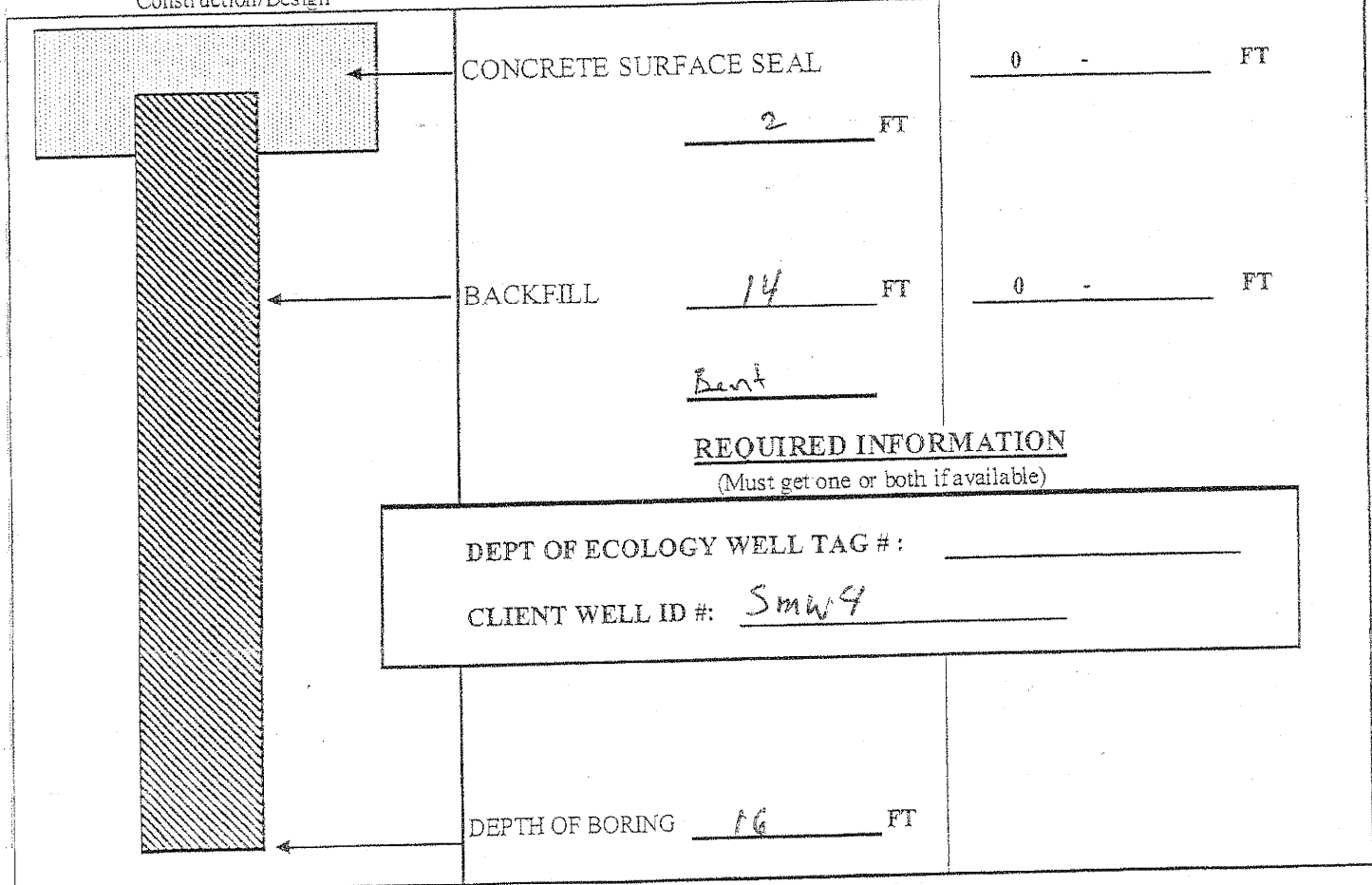
If trainee, licensed driller's \_\_\_\_\_

Signature and License No. \_\_\_\_\_

Construction/Design

Well Data W08-809

Formation Description



**REQUIRED INFORMATION**

(Must get one or both if available)

DEPT OF ECOLOGY WELL TAG #: \_\_\_\_\_

CLIENT WELL ID #: Smw4

Scale 1" = \_\_\_\_\_

Page \_\_\_\_\_ of \_\_\_\_\_

ECY 050-12 (Rev v 2/01)

# RESOURCE PROTECTION WELL REPORT

(SUBMIT ONE WELL REPORT PER WELL INSTALLED)

CURRENT

Notice of Intent No.

AEO4720

### Construction/Decommission

Construction

Decommission *ORIGINAL INSTALLATION* Notice  
of Intent Number \_\_\_\_\_

### Type of Well

Resource Protection

Geotechnical Soil Boring

Consulting Firm Stantec Consulting Corp.

Property Owner 76 Station

Site Address Westlake Ave N. & Mercer St.

City Seattle

County 17-King

Unique Ecology Well ID

Tag No. \_\_\_\_\_

Location 1/4 NE 1/4 SE Sec 30 Twn 25N R 4E or \_\_\_\_\_

EWM

WWM

WELL CONSTRUCTION CERTIFICATION: I constructed and/or accept responsibility for construction of this well, and its compliance with all Washington well construction standards

Materials used and the information reported above are true to my best knowledge and belief

Driller  Trainee Name (Print) Steve Choate

Driller/Trainee Signature [Signature]

Driller/Trainee License No. 2682

Lat/Long (s,t,r Lat Deg \_\_\_\_\_

Lat Min/Sec \_\_\_\_\_

still Required) Long Deg \_\_\_\_\_

Long Min/Sec \_\_\_\_\_

Tax Parcel No. \_\_\_\_\_

Cased or  Uncased Diameter 4"

Static Level \_\_\_\_\_

Work/Decommission Start Date 11/18/2008

Work/Decommission Completed Date 11/19/2008

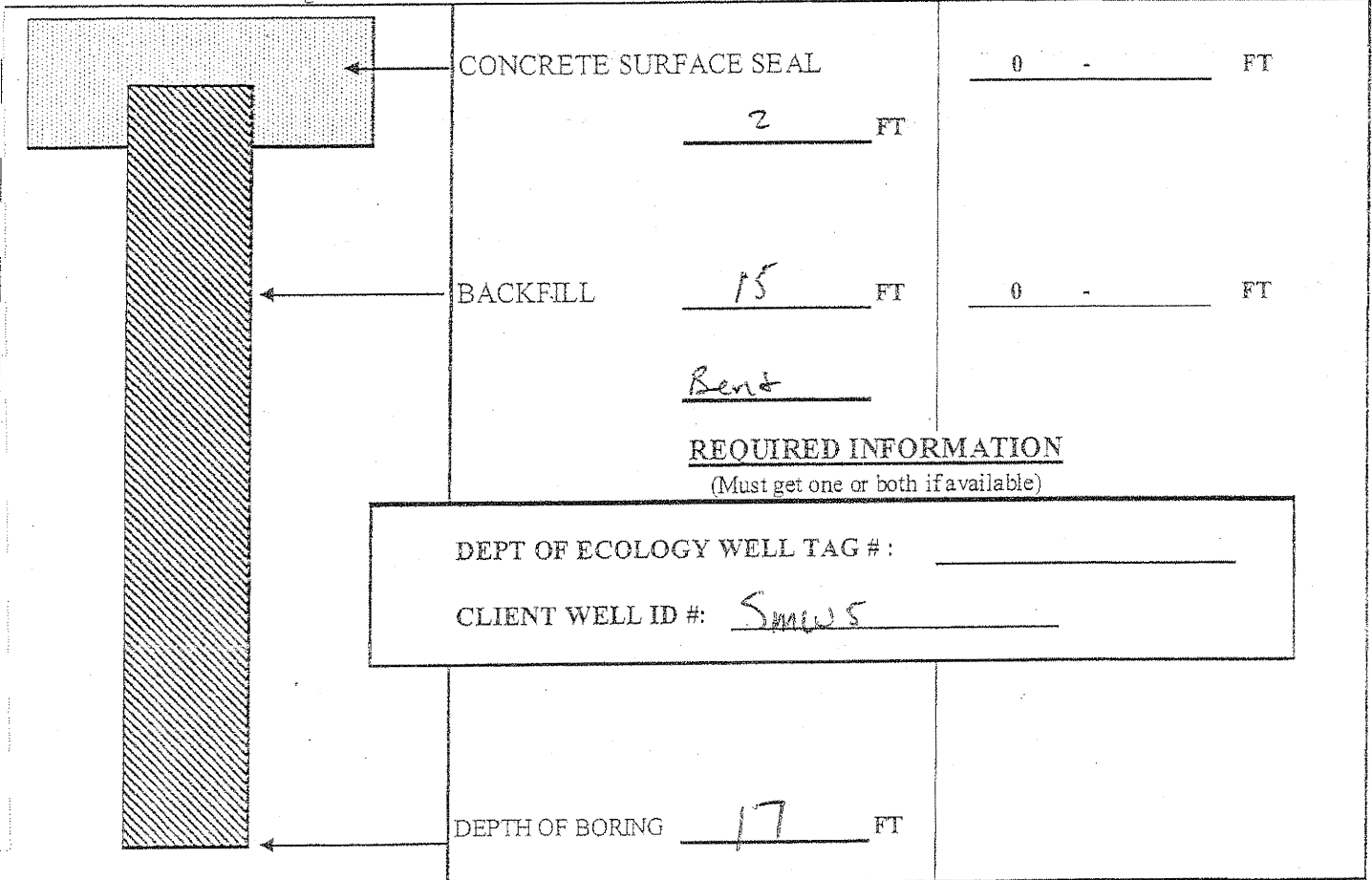
If trainee, licensed driller's

Signature and License No. \_\_\_\_\_

### Construction/Design

Well Data W08-809

### Formation Description



Scale 1" = \_\_\_\_\_

Page \_\_\_\_\_ of \_\_\_\_\_

ECY 050-12 (Rev v 2/01)

# RESOURCE PROTECTION WELL REPORT

(SUBMIT ONE WELL REPORT PER WELL INSTALLED)

CURRENT

Notice of Intent No. AE04720

**Construction/Decommission**

Construction

Decommission *ORIGINAL INSTALLATION Notice of Intent Number* \_\_\_\_\_

**Type of Well**

Resource Protection

Geotechnical Soil Boring

Consulting Firm Stantec Consulting Corp.

Unique Ecology Well ID

Tag No. \_\_\_\_\_

WELL CONSTRUCTION CERTIFICATION: I constructed and/or accept responsibility for construction of this well, and its compliance with all Washington well construction standards

Materials used and the information reported above are true to my best knowledge and belief

Driller  Trainee Name (Print) Steve Cheate

Driller/Trainee Signature [Signature]

Driller/Trainee License No. 2682

If trainee, licensed driller's

Signature and License No. \_\_\_\_\_

Property Owner 76 Station

Site Address Westlake Ave N. & Mercer St.

City Seattle

County 17-King

EWM

Location

1/4 NE 1/4 SE Sec 30 Twn 25N R 4E or \_\_\_\_\_

WWM

Lat/Long (s,t,r Lat Deg \_\_\_\_\_

Lat Min/Sec \_\_\_\_\_

still Required) Long Deg \_\_\_\_\_

Long Min/Sec \_\_\_\_\_

Tax Parcel No. \_\_\_\_\_

Cased or  Uncased Diameter 2"

Static Level \_\_\_\_\_

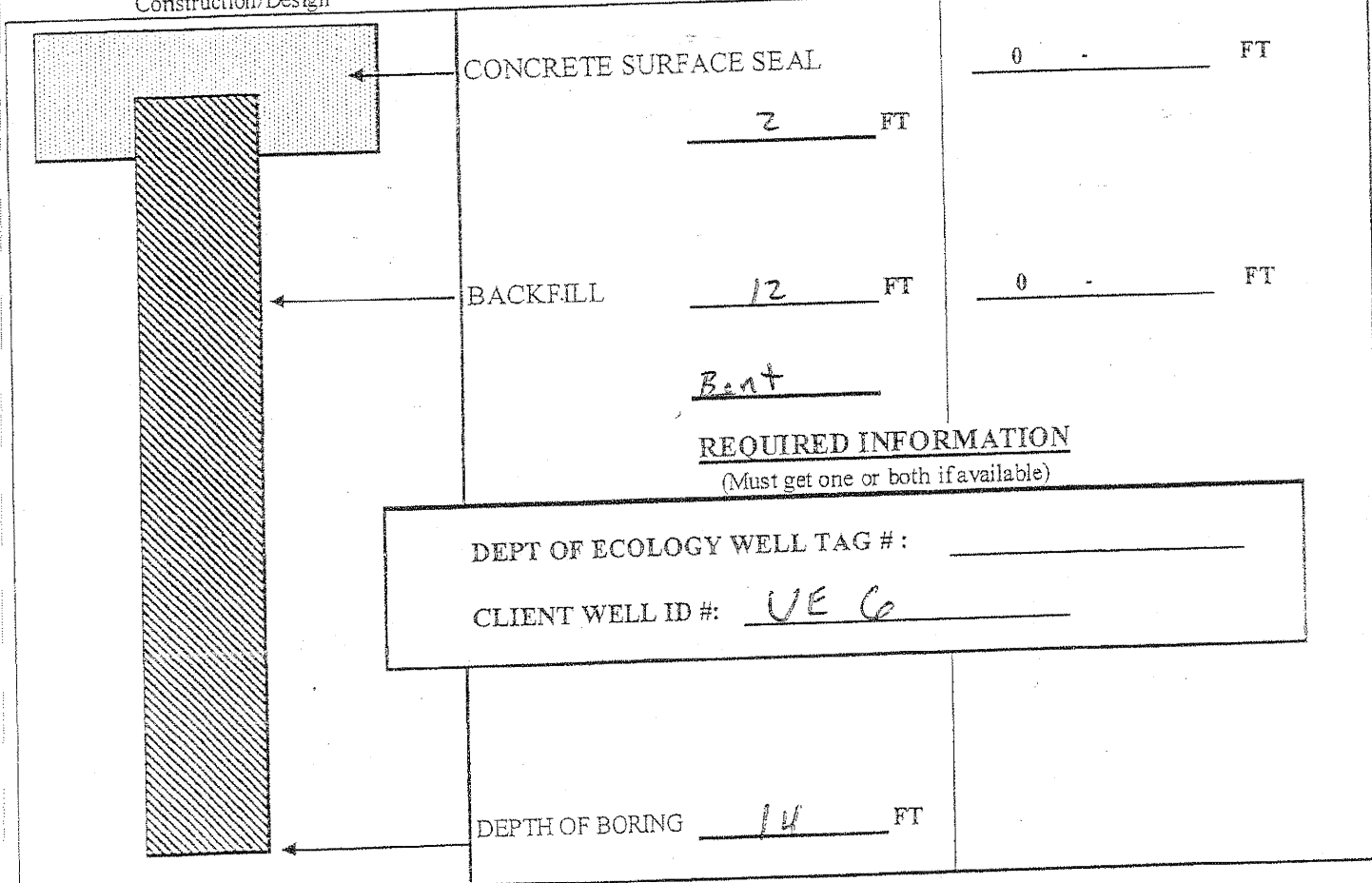
Work/Decommission Start Date 11/18/2008

Work/Decommission Completed Date 11/19/2008

**Construction/Design**

**Well Data W08-809**

**Formation Description**



Scale 1" = \_\_\_\_\_

Page \_\_\_\_\_ of \_\_\_\_\_

ECY 050-12 (Rev=v 2/01)

# RESOURCE PROTECTION WELL REPORT

(SUBMIT ONE WELL REPORT PER WELL INSTALLED)

CURRENT

Notice of Intent No.

AED4720

## Construction/Decommission

Construction

Decommission ORIGINAL INSTALLATION Notice  
of Intent Number \_\_\_\_\_

Consulting Firm Stantec Consulting Corp.

Unique Ecology Well ID \_\_\_\_\_

Tag No. \_\_\_\_\_

WELL CONSTRUCTION CERTIFICATION: I constructed and/or accept responsibility for construction of this well, and its compliance with all Washington well construction standards.

Materials used and the information reported above are true to my best knowledge and belief.

Driller  Trainee Name (Print) Steve Chate

Driller/Trainee Signature [Signature]

Driller/Trainee License No. 2682

If trainee, licensed driller's \_\_\_\_\_

Signature and License No. \_\_\_\_\_

## Type of Well

Resource Protection

Geotechnical Soil Boring

Property Owner 76 Station

Site Address Westlake Ave N. & Mercer St.

City Seattle

County 17-King

EWM

Location 1/4 NE 1/4 SE Sec 30 Twn 25N R 4E or \_\_\_\_\_

WWM

Lat/Long (s,t,r Lat Deg \_\_\_\_\_

Lat Min/Sec \_\_\_\_\_

still Required) Long Deg \_\_\_\_\_

Long Min/Sec \_\_\_\_\_

Tax Parcel No. \_\_\_\_\_

Cased or Uncased Diameter 2'

Static Level \_\_\_\_\_

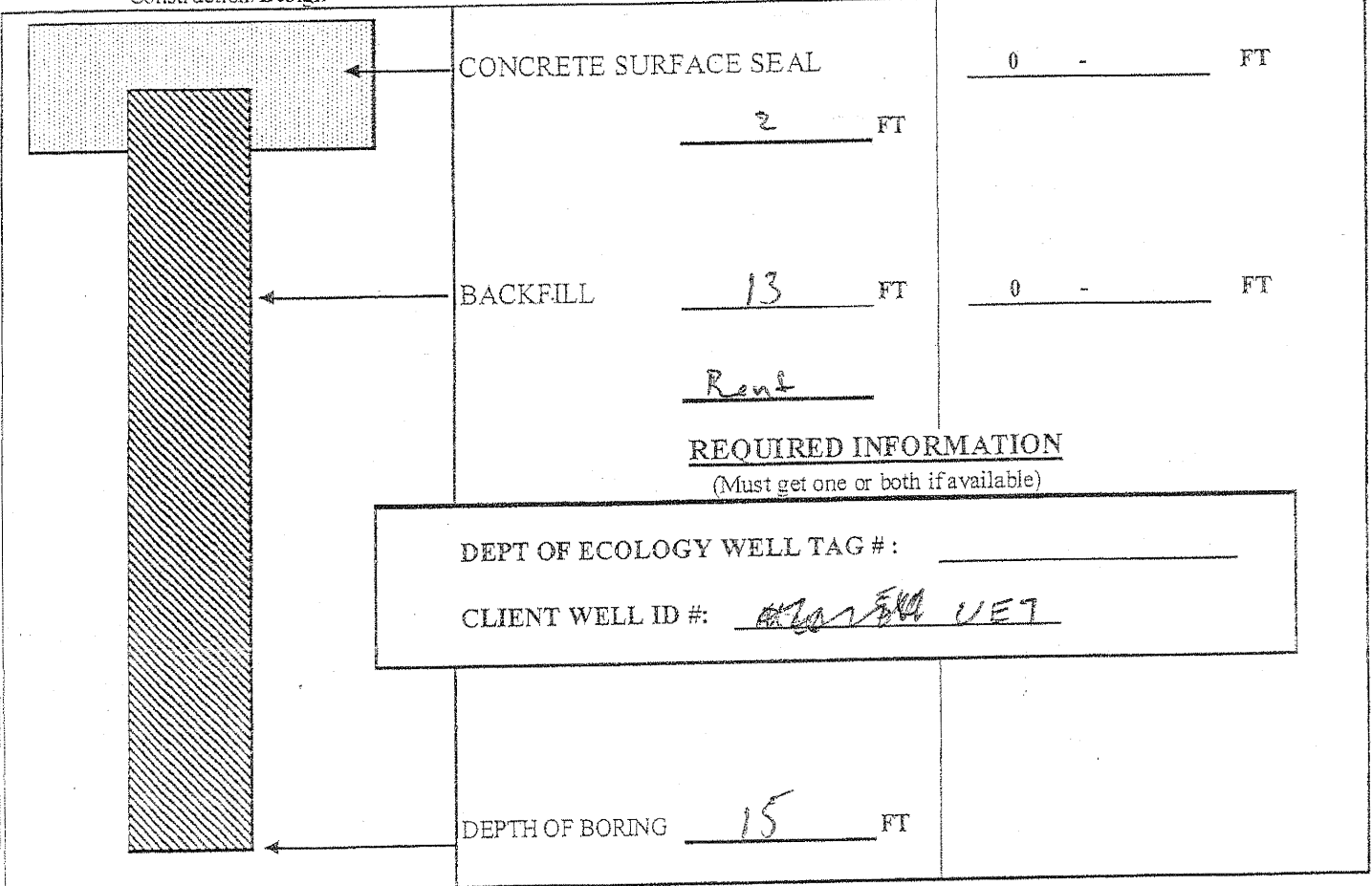
Work/Decommission Start Date 11/18/2008

Work/Decommission Completed Date 11/19/2008

## Construction/Design

Well Data W08-809

## Formation Description



## REQUIRED INFORMATION

(Must get one or both if available)

DEPT OF ECOLOGY WELL TAG #: \_\_\_\_\_

CLIENT WELL ID #: W08-809 UET

DEPTH OF BORING 15 FT

Scale 1" = \_\_\_\_\_

Page \_\_\_\_\_ of \_\_\_\_\_

ECY 050-12 (Rec=v 2/01)