

APPENDIX A




1936 PHOTOGRAPH

SCALE: 1" = 800'

Photograph reprinted with permission
from Walker & Associates.

A46-179




SITE



1946 PHOTOGRAPH
SCALE: 1" = 1,000'
Photograph reprinted with permission
from Walker & Associates.

S56-14-19



1956 PHOTOGRAPH

SCALE: 1" = 1,000'

Photograph reprinted with permission
from Walker & Associates.

3-60

K.C. '60-2219



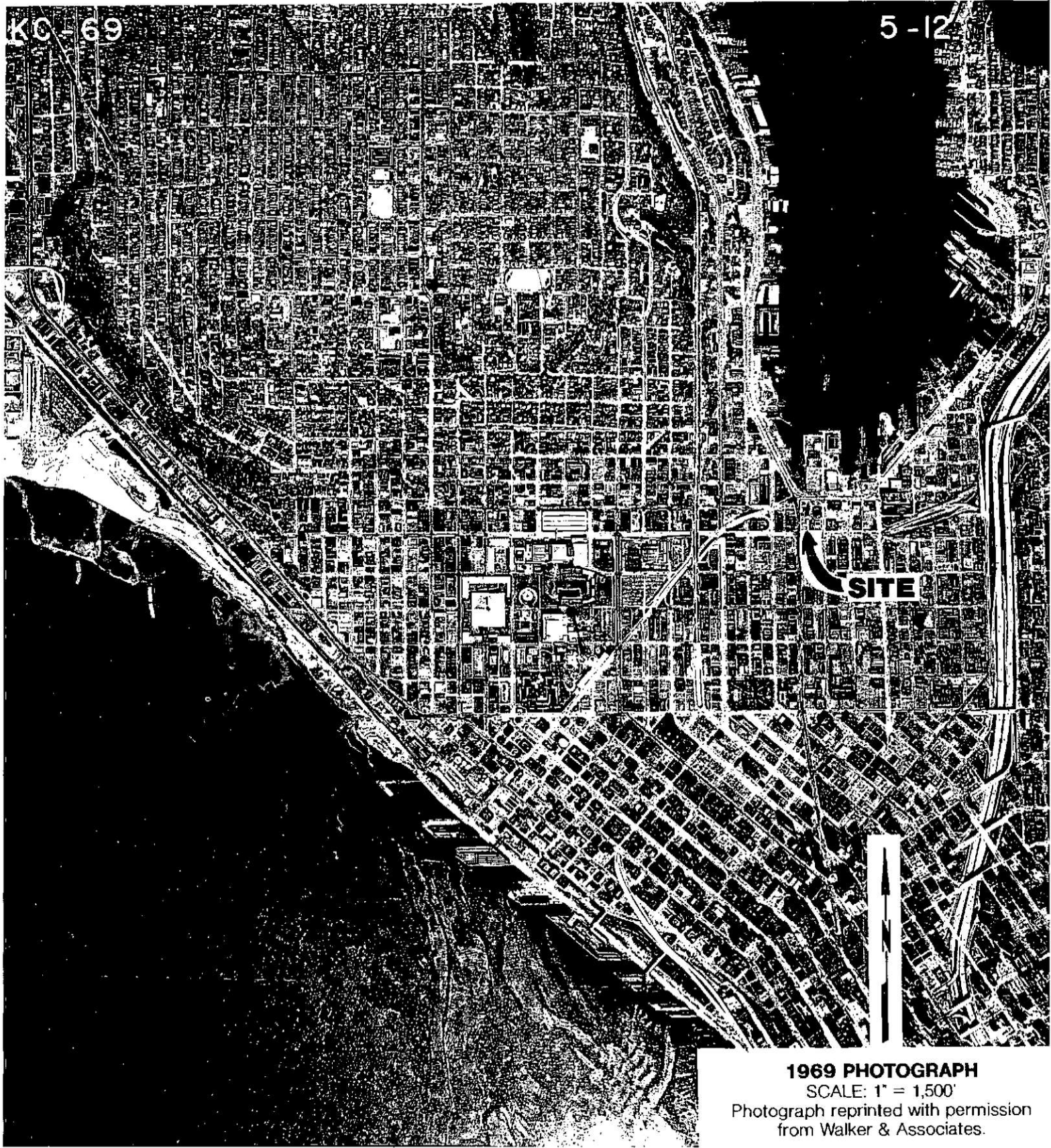
1960 PHOTOGRAPH

SCALE: 1" = 1,000'

Photograph reprinted with permission
from Walker & Associates.

KC - 69

5 - 12



1969 PHOTOGRAPH

SCALE: 1" = 1,500'

Photograph reprinted with permission
from Walker & Associates.



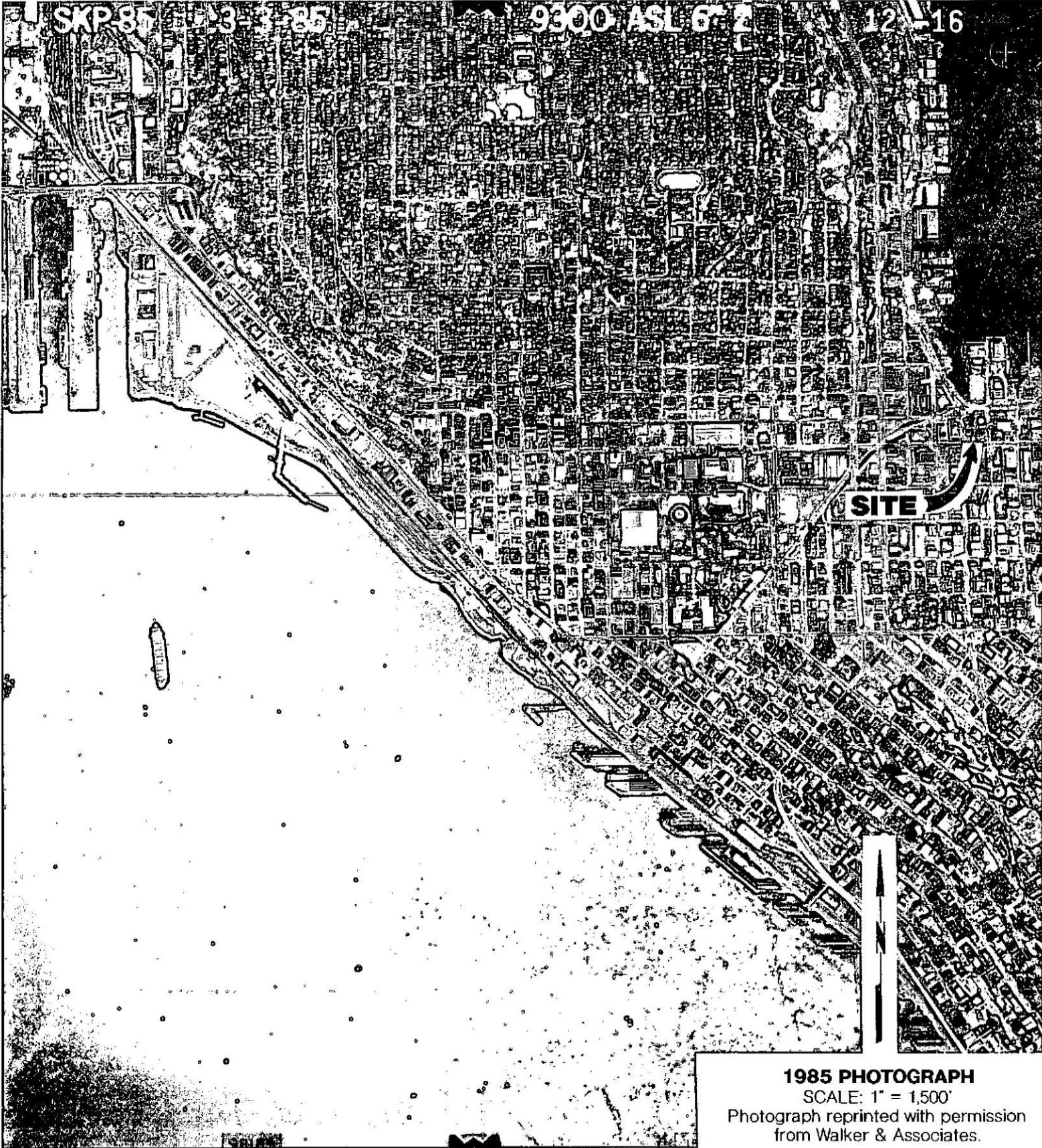
1974 PHOTOGRAPH
SCALE: 1" = 1,500'
Photograph reprinted with permission
from Walker & Associates




1980 PHOTOGRAPH

SCALE: 1" = 1,000'

Photograph reprinted with permission
from Walker & Associates.



1985 PHOTOGRAPH
SCALE: 1" = 1,500'
Photograph reprinted with permission
from Walker & Associates.



1990 PHOTOGRAPH
SCALE: 1" = 1,000'
Photograph reprinted with permission
from Walker & Associates.

APPENDIX B




TABLE B-1
 CERCLIS SITES WITHIN 1/2-MILE RADIUS
 OF UNOCAL SERVICE STATION 5353

Map Location Number ¹	Site Address	Site Name
C1	528 Pontius Avenue North	ABC Metal Finishing, Incorporated
C2	760 Aloha Street	Jarvie Paint Manufacturing
C3	1175 Harrison Street	Mastercraft Metal Finishing

Notes:

Source: EPA Region 10 CERCLIS List dated January 7, 1994

¹The approximate locations of the listed sites are shown in Figure B-1.

TABLE B-2 (Page 1 of 4)
 LISTED RCRA BUSINESSES
 WITHIN A 1/2-MILE RADIUS OF UNOCAL SERVICE STATION 5353

EPA ID Number	Address	Business or Site Name	Hazardous Waste Activity ¹
WAD 988473641	1100 Fairview Avenue North	Hutchinson Cancer Research Center	Large quantity generator
WAD 980987192	1000 Thomas Street	Genetic Systems Corporation	Conditionally exempt small-quantity generator
WAD 908979223	101 Westlake Avenue North	GM Westlake Buick Dealership	Nonregulated large-quantity generator
WAD 009244831	1120 John Street	Seattle Times Company	Small-quantity generator
WAD 980985469	114 Westlake Avenue North	Westlake Collision Center	Conditionally exempt small-quantity generator
WAD 103350476	1141 Fairview Avenue North	Holiday Fiberglass Marine, Inc.	Nonregulated small-quantity generator
WAD 980982425	1143 Fairview Avenue North	WDOE RAS Fairview Barrels	Large-quantity generator
WAD 063346597	1175 Harrison Street	Mastercraft Metal Finishing, Inc.	Conditionally exempt small-quantity generator
WAD 988520177	1220 Republican Street	Hughes Revocable Intervivos Trust	Large-quantity generator
WAD 982656480	1255 Harrison Street	Seattle School Dist. #1 Support Services	Nonregulated conditionally exempt small-quantity generator
WAD 009264672	1255 Westlake Avenue North	National Sign Corporation	Small-quantity generator
WAD 009259813	1260 Mercer Street	Ratelco, Inc.	Conditionally exempt small-quantity generator
WAD 988474995	1275 Westlake Avenue North	Frank Kenney Mazda	Conditionally exempt small-quantity generator and burner/blender
WAD 027473339	1287 Westlake Avenue North	Softky Brothers, Inc.	Small-quantity generator
WAD 988488276	1300 Valley Street	Hutchinson Cancer Research Center	Nonregulated small-quantity generator
WAD 988477808	207 Sixth Avenue North	Hauge & Hassain, Inc.	Small-quantity generator
WAD 980975718	219 Terry Avenue North	United Furniture	Nonregulated large-quantity generator
WAS 027426006	221 Minor Avenue North	Drotning Dental Laboratory Inc.	Not listed
WAD 007943004	222 Yale Avenue North	Overall Laundry Services Seattle	Large-quantity generator
WAD 009259839	223 Eighth Avenue North	Bernard Import Bodyworks	Small-quantity generator and transporter
WAD 988493433	224 Pontius Avenue North	Tomlinson, Inc.	Nonregulated large-quantity generator
WAD 027463157	234 Dexter Avenue North	PPG Industries Local 180	Nonregulated large-quantity generator
WAD 069549715	308 Ninth Avenue North	United Electric Motor, Inc.	Nonregulated small-quantity generator
WAD 980979884	311 Fairview Avenue North	Seattle Times Company	Large-quantity generator
WAD 063364988	321 Minor Avenue North	Financial Systems Products Corp.	Small-quantity generator
WAD 988523973	400 Westlake Avenue North	Expert Tire Seattle	Conditionally exempt generator

Notes appear on page 4 of 4.

TABLE B-2 (Page 2 of 4)

EPA ID Number	Address	Business or Site Name	Hazardous Waste Activity ¹
WAD 988469508	401 Fifth Avenue North	Seattle SD 1 Memorial Stadium	Nonregulated large-quantity generator
WAD 988485298	406 Dexter Avenue North	Metal Arts Group, Ltd.	Nonregulated small-quantity generator
WAD 063341796	410 West Harrison Street	Northwest Medical Laboratories	Small-quantity generator and transporter
WAD 043447762	416 Dexter Avenue North	Hauge & Hassain, Inc.	Nonregulated small-quantity generator
WAD 055485858	421 Eastlake Avenue East	Foreign Auto Rebuild, Inc.	Small-quantity generator and transporter
WAD 988522561	430 Dexter Avenue North	Fatelco Communication Services Inc.	Small-quantity generator
WAD 009482258	430 Minor Avenue North	Nebar Supply Company, Inc.	Nonregulated small-quantity generator
WAD 009490343	434 Aurora Avenue North	Continental Baking Company	Small-quantity generator
WAD 988478061	500 Dexter Avenue North	Wescor Graphics Corporation	Small-quantity generator
WAD 980988000	500 Terry Avenue North	WDOE NRO Terry Drum	Large-quantity generator
WAD 988511606	503 Westlake Avenue North	Antique Liquidators	Small-quantity generator
WAD 009260274	512 Minor Avenue North	Martin Tackle & Manufacturing Co.	Nonregulated large-quantity generator
WAD 044600252	513 Dexter Avenue North	Carl Zapffe, Inc.	Conditionally exempt small-quantity generator
WAD 988470076	519 West Roy Street	WDOE NRO West Roy Acid Drums	Nonregulated conditionally exempt small-quantity generator
WAD 981762206	520 Fifth Avenue North	Metro Mercer Operating Base	Nonregulated large quantity generator and transporter
WAD 027414192	524 Dexter Avenue North	Boyd Sign Company	Nonregulated conditionally exempt small-quantity generator and transporter
WAD 027461755	535 Pontius Avenue North	Payette Industries, Inc.	Nonregulated small-quantity generator
WAD 027463983	570 Mercer Street	Pacific Rim Diesel, Inc.	Nonregulated conditionally exempt small-quantity generator
WAD 988512968	620 Aurora Avenue North	Zig Zag	Small-quantity generator
WAD 982658015	630 Boren Avenue North	City of Seattle Dept. of Admin. Services	Large-quantity generator
WAD 988518163	701 - 9th Avenue North	Seattle Motor Sports	Small-quantity
WAD 037415122	710 Taylor Avenue North	Werner's Crash Shop	Conditionally exempt small-quantity generator
WAD 980982458	715 Ninth Avenue North	Frank Kenney Toyota Volvo	Nonregulated small-quantity generator
WAD 988523114	739 - 9th Avenue North	Maaco Auto Painting & Bodyworks	Small-quantity generator
WAD 009260076	760 Aloha Street	Jarvie Paint Manufacturing Co.	Nonregulated large-quantity generator
WAD 988490223	777 Thomas Street	Fat City, Inc.	Small-quantity generator
WAD 981761901	800 Fairview Avenue North	US WEST Communications	Nonregulated small-quantity generator
WAD 981761844	800 Fairview Avenue North	WDOE NRO Fairview	Small-quantity generator
WAD 988523112	800 Fairview Avenue North	Marriott Residence Inn	Small-quantity generator

Notes appear on page 4 of 4.

TABLE B-2 (Page 3 of 4)

EPA ID Number	Address	Business or Site Name	Hazardous Waste Activity ¹
WAD 980977631	801 Dexter Avenue North	Korry Electronics	Large-quantity generator
WAD 980977920	807 Aurora Avenue North	C & S Auto Rebuild	Small-quantity generator
WAD 009278573	808 Aloha Street	Tube Art Displays, Inc.-Seattle	Conditionally exempt small-quantity generator
WAD 988472833	810 Dexter Avenue North	Seattle SD 1 Facilities Building	Nonregulated small-quantity generator
WAD 988480349	815 Boren Avenue North	City of Seattle Department of Administrative Services	Large-quantity generator
WAD 027412477	815 Eastlake Avenue East	Fuzzy Wuzzy Rug Company	Nonregulated transporter
WAD 988476578	815 Mercer Street	Washington Natural Gas Corp. Offices	Conditionally exempt small-quantity generator and burner/blender
WAD 093638930	823 Yale Avenue North	Van de Kamps Dutch Bakery	Nonregulated large-quantity generator
WA 8170023412	860 Terry Avenue North	U.S. Navy	Nonregulated small-quantity generator
WAD 980984835	900 Minor Avenue North	US WEST Communications	Small-quantity generator
WAD 981766553	901 Fairview Avenue North	Chandlers Cove Limited Partnership	Nonregulated large-quantity generator
WAD 103389599	901 Fairview Avenue North	Pioneer Construction Materials Company	Nonregulated large-quantity generator
WAD 988512976	975 John Street	975 John Street Office Building	Small-quantity generator
WAD 988504775	511 Eastlake Avenue East	Outdoor Empire Publishing Inc.	Small-quantity generator
WAD 988486866	601 Westlake Avenue North	Pacific Lincoln Mercury, Inc.	Small-quantity generator
WAD 988508768	912 Dexter Avenue North	Seattle Taxi & Transportation Company	Conditionally exempt generator and burner/blender
WAD 988495610	1001 Westlake Avenue North	American Meter Machine	Conditionally exempt generator
WAD 988508909	702 Sixth Avenue North	AAA of Washington Fleet	Conditionally exempt generator
WAD 988492385	716 Taylor Avenue North	Queens Cleaners	Conditionally exempt small-quantity generator
WAD 988496717	900 Fairview Avenue North	Peoples Car Repair	Small-quantity generator
WAD 988522033	802 Roy Street	Seattle Parks and Recreation Roy Street Shops	Small-quantity generator Small-quantity generator
WAD 988514253	333 Dexter Avenue North	King Broadcasting Company	Small-quantity generator
WAD 988504296	901 Thomas Street	B.H. Stordahl & Sons	Small-quantity generator
WAD 988491064	325 Eastlake Avenue East	PEMCO Mutual Insurance Company	Small-quantity generator
WAD 180058620	2000 Terry Avenue North	City Mini Storage	Nonregulated small-quantity generator
WAD 981768864	2004 Fairview Avenue North	Seattle Chiropractic Health Center	Nonregulated conditionally exempt small-quantity generator
WAD 988485512	2101 Ninth Avenue North	Ihler Automotive	Small-quantity generator
WAD 009266370	2121 Terry Avenue North	Quinton Instrument Company	Small-quantity generator

Notes appear on page 4 of 4.

TABLE B-2 (Page 4 of 4)

Notes:

¹Rankings based on weight of material generated per month

Conditionally exempt small-quantity generator < 100 kg/month

Small-quantity generator 100-1,000 kg/month

Large-quantity generator > 1,000 kg/month

Source: EPA Region 10 RCRA Notifiers List dated November 10, 1993

Document ID: 161013B2.WK1

TABLE B-3 (Page 1 of 4)
FINDS LIST SITES
WITHIN A 1/2-MILE RADIUS OF UNOCAL SERVICE STATION 5353

EPA ID Number	Address	Business or Site Name	EPA Program
WAD 069585495	528 Pontius Avenue North	ABC Metal Finishing, Inc.	CERCLIS
WAD 988508909	702 Sixth Avenue North	AAA of Washington Fleet	RCRIS
WAD 988495610	1001 Westlake Avenue North	North American Meter Machine	RCRIS
WAD 988511606	503 Westlake Avenue North	Antique Liquidators	RCRIS
WAD 988504296	901 Thomas Street	B.H. Stordahl & Sons	RCRIS
WAD 009259839	223 Eighth Avenue North	Bernard Import Bodyworks	RCRIS
WAD 027414192	524 Dexter Avenue North	Boyd Sign Company, Inc.	RCRIS
WAD 044600252	513 Dexter Avenue North	Carl Zapffe, Inc.	RCRIS
WAD 981766553	901 Fairview Avenue North	Chandlers Cove Limited Partners	RCRIS
WAD 009490343	434 Aurora Avenue North	Continental Baking Company	RCRIS
WAD 988478285	1155 Valley Street	Craftsman Press, Inc.	Air/radiation
WAD 061669420	1320 Prospect Street	D P Enterprises, Inc.	RCRIS
WAD 050171156	301 Boren Avenue North	Dietrich Post Company, Inc.	RCRIS
WAD 027426006	221 Minor Avenue North	Drotning Dental Laboratory	RCRIS
WAD 988523973	400 Westlake Avenue North	Expert Tire Seattle	RCRIS
WAD 988490223	777 Thomas Street	Fat City, Inc.	RCRIS
WAD 027429141	1158 Fairview Avenue North	Fiberlay, Inc.	CERCLIS
WAD 063364988	321 Minor Avenue North	Financial Systems Products Corp.	RCRIS
WAD 055485858	421 Eastlake Avenue East	Foreign Auto Rebuild, Inc.	RCRIS
WAD 988474995	1275 Westlake Avenue North	Frank Kenney Mazda	RCRIS
WAD 980982458	715 Ninth Avenue North	Frank Kenney Toyota Volvo	RCRIS
WAD 988473641	1100 Fairview Avenue North	Fred Hutchinson Cancer Research Center	RCRIS
WAD 988488276	1300 Valley Street	Fred Hutchinson Cancer Research Center	RCRIS
WAD 027412477	815 Eastlake Avenue East	Fuzzy Wuzzy Rug Company	RCRIS
WAD 980979223	101 Westlake Avenue North	GM Westlake Buick Dealership	RCRIS
WAD 980987192	1000 Thomas Street	Genetic Systems Corporation	RCRIS

Notes appear on page 4 of 4.

TABLE B-3 (Page 2 of 4)

EPA ID Number	Address	Business or Site Name	EPA Program
WAD 020246273	217 Sixth Avenue North	Graphics Northwest, Inc.	RCRIS
WAD 988477808	207 Sixth Avenue North	Hauge & Hassain, Inc.	RCRIS
WAD 043447762	416 Dexter Avenue North	Hauge & Hassain, Inc.	RCRIS
WAD 103350476	1141 Fairview Avenue North	Holiday Fiberglass Marine, Inc.	RCRIS
WAD 988520177	1220 Republican Street	Hughes Revocable Intervives Trust	RCRIS
WAD 009260076	760 Aloha Street	Jarvie Paint Manufacturing Company	RCRIS/pesticides and toxic substances/CERCLIS
WAD 988493532	329 Terry Avenue	Kelly Goodwin Hardwood Seattle	None listed
WAD 980977631	801 Dexter Avenue North	Korry Electronics Company	RCRIS/toxic release inventory
WAD 103389599	901 Fairview Avenue North	Lone Star Industries, Inc.	RCRIS/air and radiation
WAD 988523114	739 - 9th Avenue North	Maaco Auto Painting & Body Works	RCRIS
WAD 988509998	1207 Dexter Avenue North	McCaulay Automotive Corporation	RCRIS
WAD 988523122	800 Fairview Avenue North	Marriott Residence Inn	RCRIS
WAD 009260274	512 Minor Avenue North	Martin Tackle & Manufacturing Company	RCRIS
WAD 988507646	773 Valley Street	Maryatt Industries	RCRIS
WAD 063346597	1175 Harrison Street	Mastercraft Metal Finishing	RCRIS/CERCLIS
WAD 988502506	1167 Mercer Street	Messenger Sign Inc.	RCRIS
WAD 988485298	406 Dexter Avenue North	Metal Arts Group, Ltd.	RCRIS
WAD 981762206	520 Fifth Avenue North	Metro Mercer Operating Base	RCRIS
WAD 980977920	807 Aurora Avenue North	Miracle Auto Paint Seattle	RCRIS
WAD 009264672	1255 Westlake Avenue North	National Sign Corporation	RCRIS
WAD 009482258	430 Minor Avenue North	Nebar Supply Company Inc.	RCRIS
WAD 063341796	410 West Harrison Street	Northwest Medical Laboratories	RCRIS
WAD 988504775	511 Eastlake Avenue East	Outdoor Empire Publishing Inc.	RCRIS
WAD 027463983	570 Mercer Street	Pacific Rim Diesel, Inc.	RCRIS
WAD 027461755	535 Pontius Avenue North	Payette Industries, Inc.	RCRIS
WAD 988491064	325 Eastlake Avenue East	PEMCO Mutual Insurance Company	RCRIS
WAD 988496717	900 Fairview Avenue North	Peoples Car Repair	RCRIS
WAD 027463157	234 Dexter Avenue North	PPG Industries Local 180	RCRIS
WAD 988492385	716 Taylor Avenue North	Queens Cleaners	RCRIS

Notes appear on page 4 of 4.

TABLE B-3 (Page 3 of 4)

EPA ID Number	Address	Business or Site Name	EPA Program
WAD 988522561	430 Dexter Avenue North	Ratelco Communication Services Inc.	RCRIS
WAD 009259813	1260 Mercer Street	Ratelco, Inc.	RCRIS
WAD 980975718	219 Terry Avenue North	United Furniture	RCRIS
WAD 988494779	1225 Dexter Avenue North	S & M Enterprise, Inc.	RCRIS
WAD 988480349	815 Boren Avenue North	City of Seattle Dept. of Admin. Services	RCRIS
WAD 988518163	701 Ninth Avenue North	Seattle Motor Sports	RCRIS
WAD 078199965	815 Fourth Avenue North	Seattle SD 1 Administration Building	Pesticides and toxics
WAD 988472833	810 Dexter Avenue North	Seattle SD 1 Facilities Building	RCRIS
WAD 988469508	401 Fifth Avenue North	Seattle SD 1 Memorial Stadium	RCRIS
WAD 982656480	1255 Harrison Street	Seattle SD 1 Support Services	RCRIS
WAD 988508768	912 Dexter Avenue North	Seattle Taxi & Transportation	RCRIS
WAD 980979884	311 Fairview Avenue North	Seattle Times Company	RCRIS
WAD 980979884	311 Fairview Avenue North	Seattle Times Company	RCRIS air and radiation/pesticides and toxics
WAD 009244831	1120 John Street	Seattle Times Company	RCRIS
WAD 988499943	228 Ninth Avenue North	Sellen Construction Company Inc.	CONTR LIST
WAD 027473339	1287 Westlake Avenue North	Softky Brothers, Inc.	RCRIS
WAD 988493433	224 Pontius Avenue North	Tomlinson, Inc.	RCRIS
WAD 009278573	808 Aloha Street	Tube Art Displays, Inc.	RCRIS
WAD 069549715	308 Ninth Avenue North	United Electric Motor Inc.	RCRIS
WAD 980984835	900 Minor Avenue North	US WEST Communications	RCRIS
WAD 8170023412	860 Terry Avenue	U.S. Navy	RCRIS/federal activities
WAD 981761901	800 Fairview Avenue North	US WEST Communications	RCRIS
WAD 093638930	823 Yale Avenue North	Van de Kamps Dutch Bakery	RCRIS
WAD 988476578	815 Mercer Street	Washington Natural Gas Corporation	RCRIS
WAD 009278342	1015 Republican Street	Washington Press, Inc.	RCRIS
WAD 981761844	800 Fairview Avenue North	WDOE NRO Fairview	RCRIS
WAD 980982425	1143 Fairview Avenue North	WDOE NRO Fairview Barrels	RCRIS
WAD 980988000	500 Terry Avenue North	WDOE NRO Terry Drum	RCRIS
WAD 037415122	710 Taylor Avenue North	Werner's Crash Shop	RCRIS

Notes appear on page 4 of 4.

TABLE B-3 (Page 4 of 4)

EPA ID Number	Address	Business or Site Name	EPA Program
WAD 988478061	500 Dexter Avenue North	Wescor Graphics Corporation	RCRIS
WAD 980985469	114 Westlake Avenue North	Westlake Collision Center	RCRIS
WAD 988512968	620 Aurora Avenue North	Zig Zag	RCRIS
WAD 988512976	975 John Street	975 John Street Office Building	RCRIS
WAD 988486866	601 Westlake Avenue North	Pacific Lincoln Mercury, Inc.	RCRIS
WAD 988522033	802 Roy Street	Seattle Parks & Recreation Roy Street Shops	RCRIS
WAD 000073122	300 Dexter Avenue North	Wilderman Refrigeration Company	RCRIS
WAD 988514253	333 Dexter Avenue North	King Broadcasting Company	RCRIS
WAD 009259813	1260 Mercer Street	Ratelco Electronics Inc.	RCRIS

Notes:

Source: EPA Region 10 FINDS List dated January 6, 1994

TABLE B-4 (Page 1 of 5)
 UST SITES WITHIN A 1/2-MILE RADIUS OF UNOCAL SERVICE STATION 5353

Map Location Number ¹	Ecology's UST Site Number	Address	Business or Site Name	Tank Capacity (thousands of gallons)	Tank Age (years)	Product Stored	Status
Site	008463	600 Westlake Avenue North	Unocal Service Station 5353	10-20	13	Unleaded gas	In use
				10-20	13	Unleaded gas	In use
				10-20	13	Unleaded gas	In use
				10-20	13	Diesel fuel	In use
				<1.1	30	Used oil	In use
U1	011795	950 Westlake Avenue North	Lake Union Air	2-5	25	Aviation fuel	Removed
				2-5	4	Aviation fuel	In use
				2-5	4	Aviation fuel	In use
				2-5	25	Aviation fuel	Removed
U2	097408	900 Fairview Avenue North	900 Fairview 070C47	2-5	29	Used oil	Out of service
				2-5	29	Unknown	Out of service
U3	011909	901 Dexter Avenue North	Korry Electronics Company	Unknown	20	Unknown	Out of service
U4	010333	810 Dexter Avenue North	Seattle School District #1	2-5	8	Unleaded gas	Removed
				2-5	8	Unleaded gas	Removed
U5	002054	815 Eastlake Avenue East	Fuzzy Wuzzy Rug Company	11-20	37	Leaded gas	Removed
				11-20	37	Diesel	Removed
				11-20	37	Hazardous material	Removed
U6	001406	820 Yale Avenue North	MacDonald Meat Company	2-5	11	Leaded gas	Removed
U7	007936	802 Roy Street	Roy Street Shops #89	2-5	32	Unleaded gas	In use
U8	010000	800-820 Fairview Avenue North	Fairview Warehouse 070299	2-5	57	#1-4 fuel oil	Removed
				5-10	57	Unknown	Removed
				<1.1	60	Unknown	Removed
				<1.1	60	Unknown	Removed

Notes appear on page 5 of 5.

TABLE B-4 (Page 2 of 5)

Map Location Number ¹	Ecology's UST Site Number	Address	Business or Site Name	Tank Capacity (thousands of gallons)	Tank Age (years)	Product Stored	Status
U9	008363	760 Aloha Street	Jarvie Paint Manufacturing Company	5-10	25	Hazardous material	In use
				5-10	25	Hazardous material	In use
				2-5	32	Hazardous material	In use
				2-5	32	Hazardous material	In use
				2-5	32	Hazardous material	In use
				2-5	32	Hazardous material	In use
U10	011388	740 Taylor Avenue North	Plaid Pantry #309	10-20	8	Leaded gas	In use
				10-20	8	Unleaded gas	In use
				10-20	8	Unleaded gas	In use
U11	010527	731 Westlake Avenue North	Frank Kenney Toyota Volvo	11-20	25	Used oil	Removed
				11-20	25	Unleaded gas	Removed
				11-20	25	Unleaded gas	Removed
U12	003320	601 Boren Avenue North	Everett Elms (Texaco Service Station)	10-20	9	Unleaded gas	In use
				10-20	9	Unleaded gas	In use
U13	007884	520 Fifth Avenue North	Metro Mercer Operating Base	5-10	20	Diesel fuel	Removed
				11-20	37	Unknown	Removed
				2-5	37	Unknown	Removed
				5-10	37	Diesel fuel	Removed
				5-10	37	Diesel fuel	Removed
				10-20	25	Diesel fuel	Removed
				5-10	20	Diesel fuel	Removed
				10-20	20	Diesel fuel	Removed
				2-5	18	Heating fuel	Removed
				11-20	37	Used oil	Removed
				2-5	12	Unknown	Removed
				2-5	37	Unknown	Removed
				2-5	37	Unknown	Removed

Notes appear on page 5 of 5.

TABLE B-4 (Page 3 of 5)

Map Location Number ¹	Ecology's UST Site Number	Address	Business or Site Name	Tank Capacity (thousands of gallons)	Tank Age (years)	Product Stored	Status
U14	000682	504 Yale Avenue North	Pioneer Industries	11-20	15	Unknown	Out of service
				11-20	15	Unknown	Out of service
U15	002146	425 Pontius Avenue North	Wright Schuchart, Inc.	5-10	9	Unleaded gas	In use
U16	012703	430 Minor Avenue North	Nebar Supply Company, Inc.	2-5	32	Diesel	Removed
				2-5	18	Diesel	Removed
U17	004770	434 Aurora Avenue North	Continental Baking Company	5-10	37	#1-4 fuel oil	Exempt
				10-20	15	#1-4 fuel oil	Exempt
				10-20	37	Unknown	Out of service
U18	006099	415 Westlake Avenue North	Westlake Electronic Supply Co., Inc.	2-5	25	Unleaded gas	Removed
U19	000592	400 Westlake Avenue North	Firestone Store #31A9	<1.1	37	Used oil	In use
				2-5	37	Leaded gas	Out of service
				2-5	37	Leaded gas	Out of service
				2-5	37	Leaded gas	Out of service
				2-5	37	Leaded gas	Out of service
				2-5	37	Leaded gas	Out of service
				2-5	37	Leaded gas	Out of service
U20	100003	333 Dexter Avenue North	KING Broadcasting Company	2-5	12	Diesel	In use
U21	007351	311 Fairview Avenue North	Troy Laundry	5-10	32	Leaded gas	Out of service
U22	008828	319 Sixth Avenue North	Broad Street Substation	5-10	42	Unknown	Out of service
				5-10	42	Unknown	Out of service
				5-10	42	Unknown	Out of service
U23	011258	300 Eighth Avenue North	King County Library System	5-10	32	Unleaded gas	Out of service
				5-10	32	Diesel	Out of service
U24	006943	224 Pontius Avenue North	New Richmond Laundry	2-5	25	Diesel	In use
				2-5	25	Unknown	Out of service
				2-5	25	Unknown	Out of service
				5-10	25	Unknown	Out of service
				10-20	25	#1-4 fuel oil	Exempt

Notes appear on page 5 of 5.

TABLE B-4 (Page 4 of 5)

Map Location Number ¹	Ecology's UST Site Number	Address	Business or Site Name	Tank Capacity (thousands of gallons)	Tank Age (years)	Product Stored	Status
U25	007016	1300 Aloha Street	Kiewit Construction Company	2-5	15	Unleaded gas	Exempt
U26	000916	1300 Valley Street	CMX Corporation	2-5	20	Unknown	Removed
U27	007173	1287 Westlake Avenue North	Softky Brothers, Inc.	11-20	37	Diesel	Out of service
U28	002500	1275 Mercer Street	Bargreen Restaurant Supply	10-20	25	Unleaded gas	Removed
U29	010339	1255 Harrison Street	Seattle SD #1 Central Warehouse	2-5	37	Leaded gas	Removed
U30	004057	1108 Aurora Avenue North	Lo's Deli 213	10-20	15	Unleaded gas	Removed
				10-20	15	Leaded gas	Removed
U31	007350	1120 John Street	Seattle Times Company	11-20	37	Used oil	Out of service
				11-20	8	Used oil	In use
				2-5	37	Unleaded gas	Removed
				10-20	20	Leaded gas	In use
				10-20	20	Leaded gas	In use
U32	011245	1100 Westlake Avenue North	Lake Union Air Service, Inc.	2-5	20	Leaded gas	Removed
				2-5	20	Leaded gas	Removed
U33	009836	1001 Fairview Avenue North	St. Vincent DePaul	11-20	15	Leaded gas	Out of service
U34	101154	200 Terry Avenue North	Fred Rogers Building	10-20	29	Leaded gasoline	Out of service
U35	101457	420 Pontius Avenue North	Tomlinson Inc.	5-10	29	Leaded gasoline	Out of service
				2-5	29	Leaded gasoline	Out of service
				2-5	29	Leaded gasoline	Out of service
				5-10	29	Leaded gasoline	Out of service
U36	101885	500 Terry Avenue North	Ivar's Commissary	Unknown	29	Heating fuel	Out of service
				Unknown	29	Leaded gasoline	Out of service
U37	006518	717 Dexter Avenue North	Complete Automotive Inc.	<1.1	11	Waste oil	Out of service
U38	101750	753 Ninth Avenue North	Bayside Volvo	Unknown	26	Unknown	Out of service
U39	007513	771 Valley Street	Maryatt Industries	5-10	37	Heating fuel	Exempt
				5-10	37	Heating fuel	Exempt
				5-10	37	Diesel fuel	Exempt

Notes appear on page 5 of 5.

TABLE B-4 (Page 5 of 5)

Map Location Number ¹	Ecology's UST Site Number	Address	Business or Site Name	Tank Capacity (thousands of gallons)	Tank Age (years)	Product Stored	Status
U40	009866	815 Mercer Street	Mercer Street Garage (Washington Natural Gas)	5-10	30	Unleaded gasoline	In use
				5-10	30	Unleaded gasoline	In use
				<1.1	30	Oil	Removed
				<1.1	30	Oil	Removed
				<1.1	30	Oil	Removed
				<1.1	30	Oil	Removed
				Unknown	31	Oil	Removed
<1.1	30	Waste Oil	Removed				
U41	002411	901 Fairview Avenue North	Pioneer Construction Materials Co.	2-5	33	Unleaded gasoline	In use
				5-10	33	Diesel fuel	In use
				5-10	33	Diesel fuel	In use
U42	005633	964 Denny Way	Western Van Lines Inc.	11-20	32	Leaded gasoline	Removed

Notes:

¹Approximate locations of the listed sites are shown in Figure B-2.

Heating oil tanks are typically exempt from UST registration.

Source: Ecology's UST Registration List dated February 22, 1993.

TABLE B-5 (Page 1 of 2)
LEAKING UNDERGROUND STORAGE TANK SITES
WITHIN A 1/2-MILE RADIUS OF UNOCAL SERVICE STATION 5353

Map Location Number ¹	Address	Site Name	Tank Status	Cleanup Status	Ecology Comments
Site	600 Westlake Avenue North	Unocal Service Station 5353	In place	Ongoing	None listed
L1	964 Denny Way	BMS Investments	Removed	Ongoing	150 cubic yards soil removed
L2	950 Westlake Avenue North	Lake Union Air	Removed 09/24/90	Ongoing	Overexcavation, tilling of soil
L3	1108 Aurora Avenue North	LC's Deli	Not shown	Assessing	2,800 ppm TPH
L4	203 Dexter Avenue North	Leavitt, Shay, Dexter property	Removed	Completed	Soil removed to landfill
L5	101 Westlake Avenue North	Mallory Buick	In place	Ongoing	Soil stockpiled
L6	1255 Harrison Street	Old School Warehouse	Removed	Completed	None listed
L7	810 Dexter Avenue North	Seattle School Dist. #1	Removed	Limited	Soil aerated
L8	1120 John Street	Seattle Times	One removed	Completed	Gas tank removed, others OK
L9	815 Boren Avenue North	City of Seattle Boren Ave.	Removed	Ongoing	370 to 6,100 ppm TPH
L10	630 Westlake Avenue North	City of Seattle Westlake site	Removed 2/90	Ongoing	800 cubic yards of soil removed
L11	800 Fairview Avenue North	US WEST Communications	Removed	Completed	None listed
L12	823 Yale Avenue North	Van de Kamp Bakery	In place	Ongoing	On-site soil treatment
L13	601 Boren Avenue North	Shell Station #23714	5 removed	Assessing	None listed
L14	1265 Republican Street	Republican Street site	One solvent removed	No action	Soil and ground water affected
L15	800-900 Aloha & 753 Ninth Ave North	Aloha/Ninth Avenue North sites	Out of service	No action	Consists of three properties. Petroleum-contaminated soil remains.
L16	1100 Westlake Avenue North	Lake Union Air	Unknown	Unknown	Overexcavated, land farmed at 950 Westlake Ave. N.
L17	815 Eastlake Avenue East	Fuzzy Wuzzy Rug Company	Removed	No action	Former gas, waste oil and 1,1,1 TCA USTs
L18	1001 Fairview Avenue North	Yale Street Landing	Out of service	No action	Petroleum-contaminated soil remains
L19	915 Yale Avenue North	Muzak Building	Removed	No action	Petroleum-contaminated soil remains
L20	815 Mercer Street	Washington Natural Gas	6 USTs removed	No action	Gasoline USTs remain
L21	224 Pontius Street North	New Richmond Laundry	Closed in-place	No action	Responsible parties proposed Method B argument.

Notes appear on page 2 of 2.

TABLE B-5 (Page 2 of 2)

Map Location Number ¹	Address	Site Name	Tank Status	Cleanup Status	Ecology Comments
L22	1260 Mercer Street	Ratelco Headquarters	Removed	Unknown	Completed
L23	860 Terry Avenue North	Naval Reserve Readiness Center	Unknown	Ongoing	Soil contamination
L24	423 Yale Avenue North	Charlie Mills Property	Unknown	Ongoing	Soil contamination
L25	500 Terry Avenue North	Ivar's Commissary	Out of service	Ongoing	Soil and ground water contamination
L26	420 Pontius Avenue North	Tomlinson Inc.	Out of Service	Ongoing	Soil contamination
L27	960 Republican Street	H & I Investments Property	Unknown	Awaiting	Soil contamination

Notes:

¹Approximate locations of the listed sites are shown in Figure B-3.

Source: Ecology's Northwest Regional Office LUST List dated January 19, 1994.

TABLE B-6
 TOXICS CLEANUP PROGRAM SITES
 WITHIN A 1/2-MILE RADIUS OF UNOCAL SERVICE STATION 5353

Map Location Number ¹	Site Category ²	Address	Site Name	Potentially Affected Media	Suspected Contaminants Present
T1	C2	528 Pontius Avenue North	ABC Metal Finishing Inc.	Soil Surface water	Metals (priority pollutant) Corrosive wastes
T2	C1	760 Aloha Street	Jarvie Paint Manufacturing Company	Ground water	Halogenated organic compounds Metals (priority pollutant) Metals (other) Nonhalogenated solvents
T3	C2	1175 Harrison Street	Mastercraft Metal Finishing	Soil	Metals (priority pollutant) Corrosive wastes

Notes:

¹Approximate locations of the listed sites are shown in Figure B-4.

²C1 = state sites: confirmed hazardous substance sites

C2 = state sites: potential hazardous substance sites

Source: Washington Department of Ecology Toxics Cleanup Program Confirmed and Suspected Contaminated Sites List dated October 13, 1993.

TABLE B-7
 SITE REGISTER SITES
 WITHIN 1/2-MILE RADIUS OF UNOCAL SERVICE STATION 5353

Map Location Number ¹	Address	Site Name	Material Released
S1	101 Westlake Avenue North	Mallory Buick	Petroleum product
S2	600 Westlake Avenue North	Unocal Service Station #5353	Petroleum product


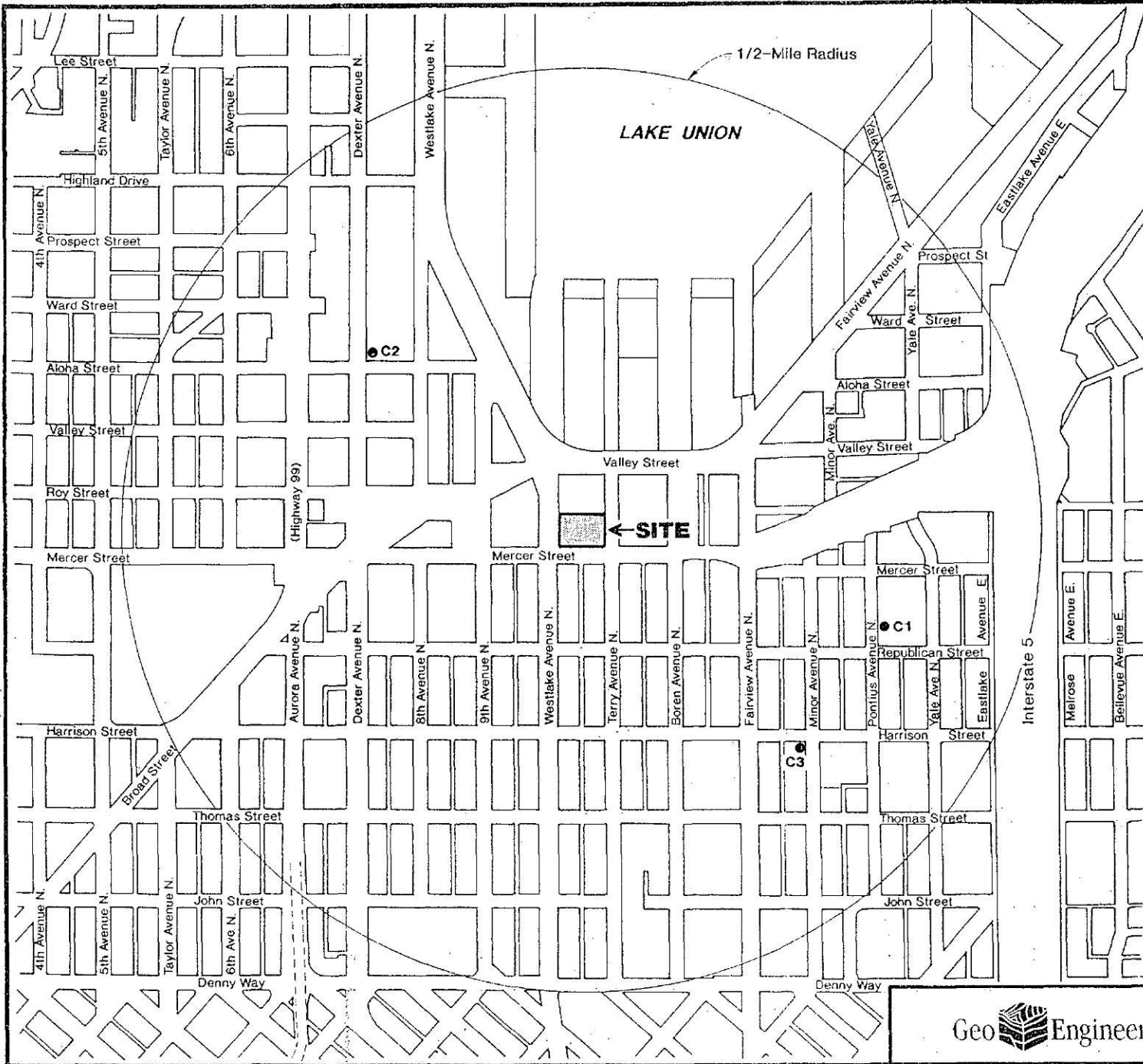
Notes:

¹Approximate locations of the listed sites are shown in Figure B-4.

Source: Washington State Department of Ecology Site Register dated December 21, 1993

Document ID: 161013B7.WK1

0161-013-RO4 AMA:PMO 01/30/92 (3) KKT 2-7-92



EXPLANATION:
C1 ● APPROXIMATE CERCLIS SITE LOCATION

Note: Locations correspond to sites listed in Table B-1.

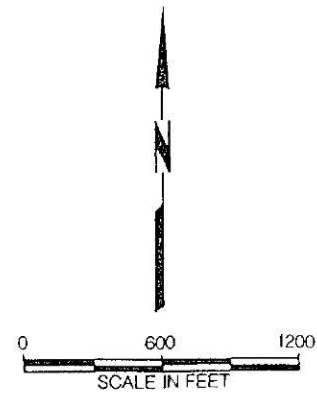
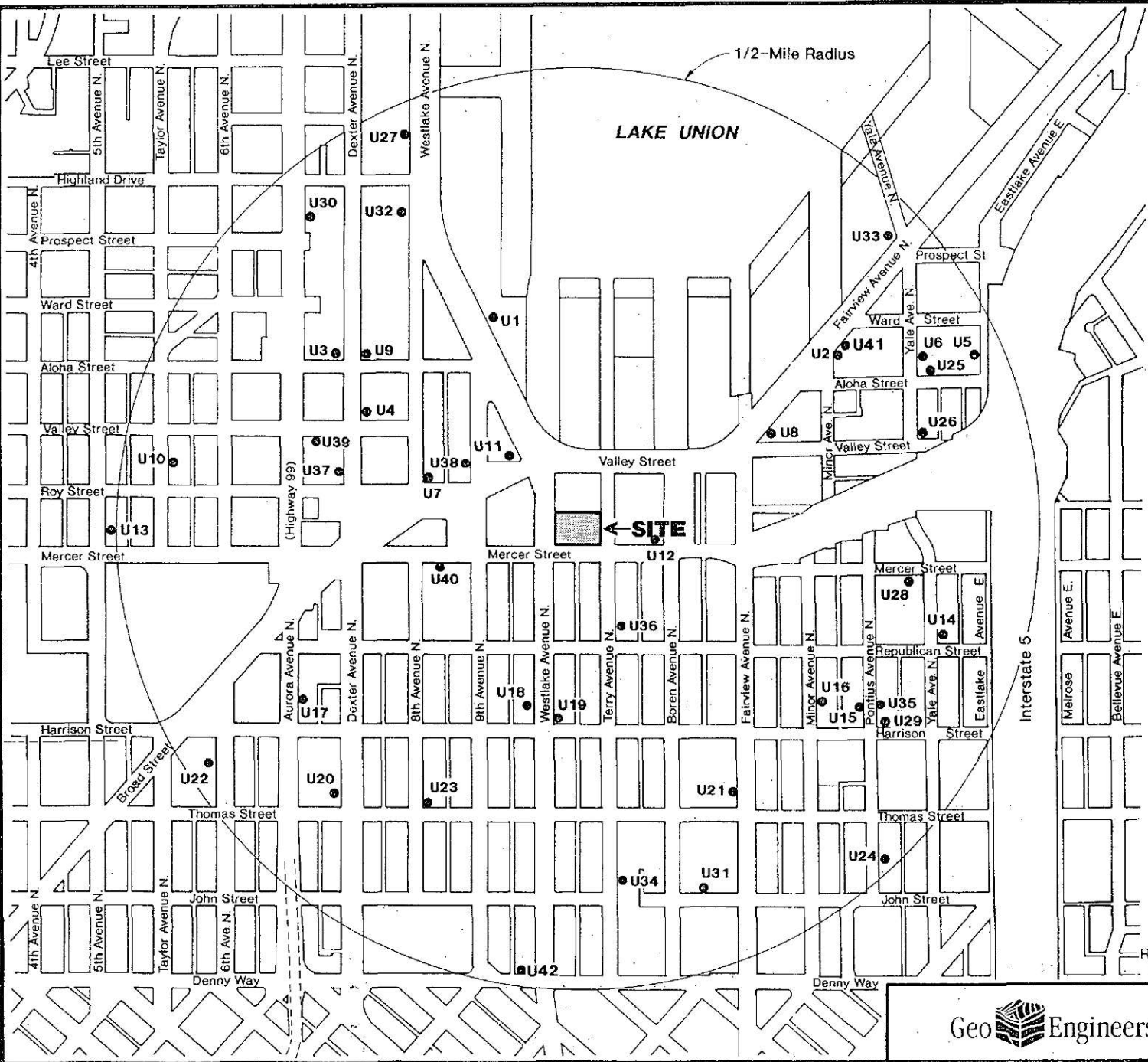
REFERENCE: KROLL "CITY OF SEATTLE MAP", SCALE 1"=400', UNDA



CERCLIS SITES

FIGURE B-1

0167-013-104 AMA/MD 01/30/92 (A) RK 2-1-92



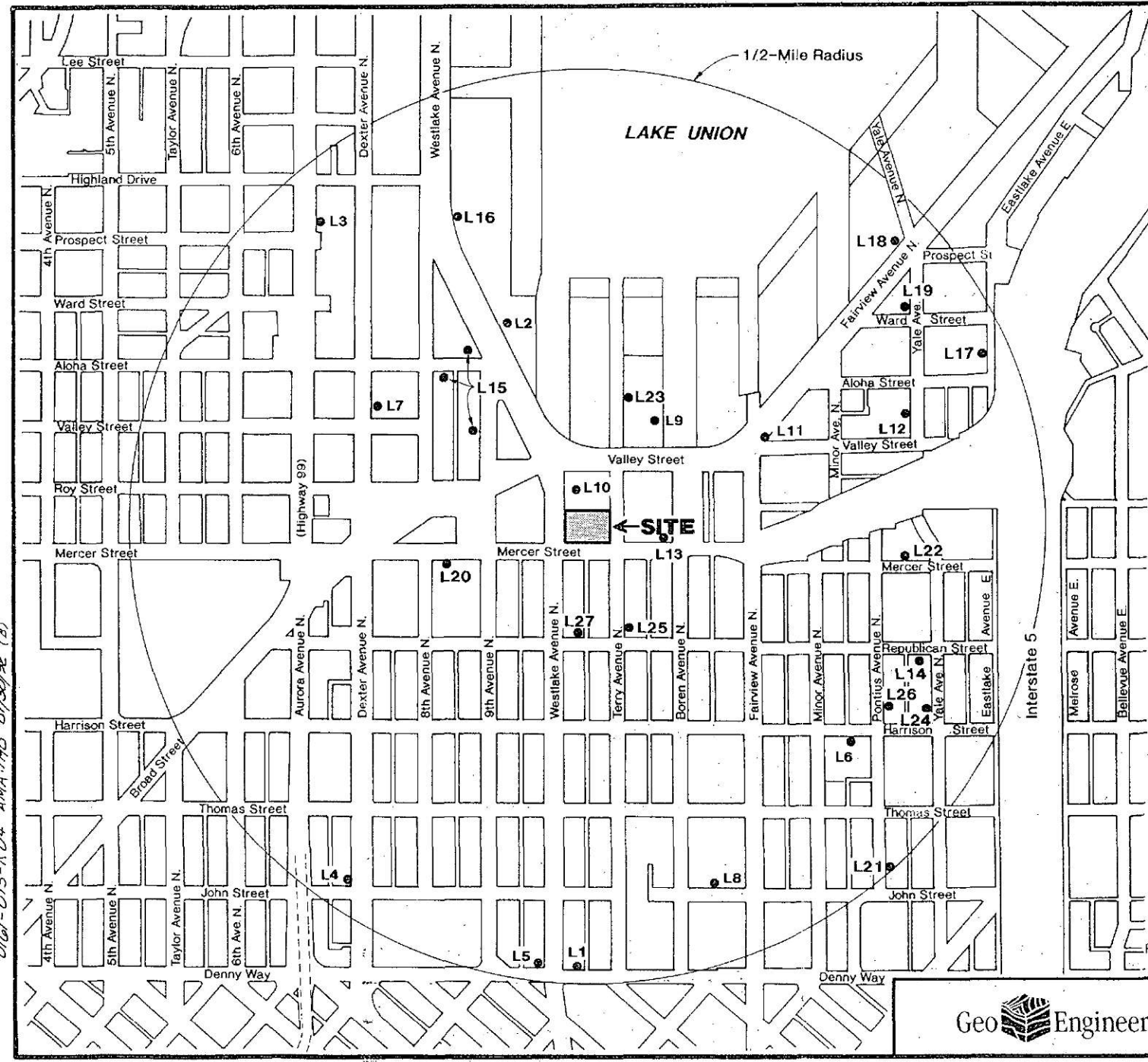
- EXPLANATION:
- U1 ● APPROXIMATE UST SITE LOCATION
 - UST UNDERGROUND STORAGE TANK

Note: Locations correspond to sites listed in Table B-4.

REFERENCE: KROLL 'CITY OF SEATTLE MAP', SCALE 1"=400', UNDATED



UST SITES
FIGURE B-2



EXPLANATION:

- L1 ●** APPROXIMATE LUST SITE LOCATION
- LUST** LEAKING UNDERGROUND STORAGE TANK

Note: Locations correspond to sites listed in Table B-5. Site L15 consists of three individual properties based on Ecology's files.

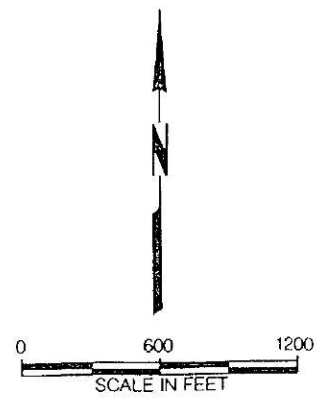
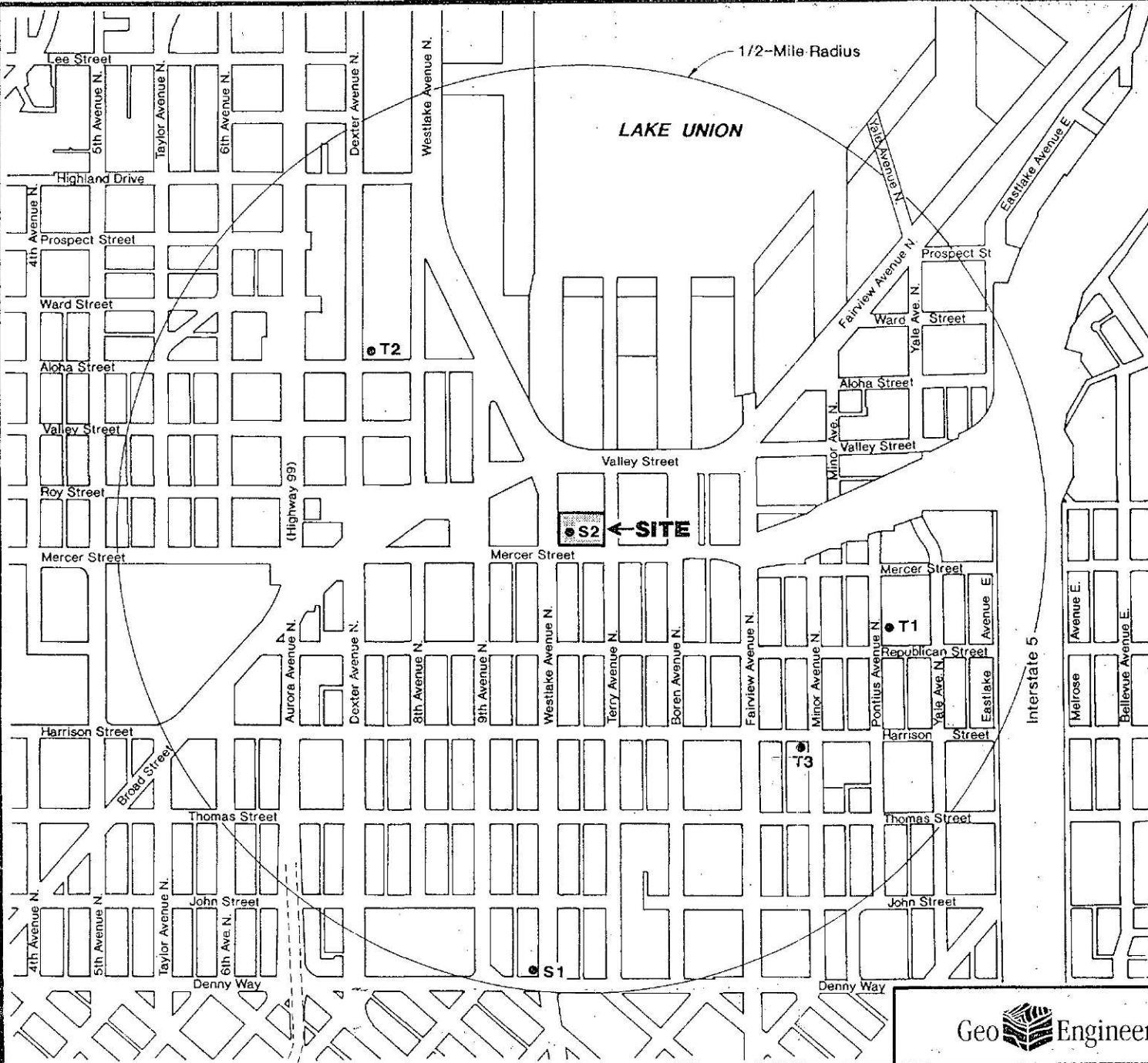
REFERENCE: KROLL 'CITY OF SEATTLE MAP', SCALE 1"=400', UNDATED



LUST SITES
FIGURE B-3

0167-015-1.04 AWA-1700 D:\S\JAE (2)

DWG: 013-A-04 AMA: 1170 01/30/98 (8)



EXPLANATION:

- T1 ● APPROXIMATE LOCATION OF TOXICS CLEANUP PROGRAM LIST SITES
- S1 ● APPROXIMATE LOCATION OF SITE REGISTER SITES

Note: Locations correspond to sites listed in Table B-6 and B-7.

REFERENCE: KROLL "CITY OF SEATTLE MAP", SCALE 1"=400', UNDATED



**TOXICS CLEANUP PROGRAM LIST AND
SITE REGISTER SITES**

FIGURE B-4