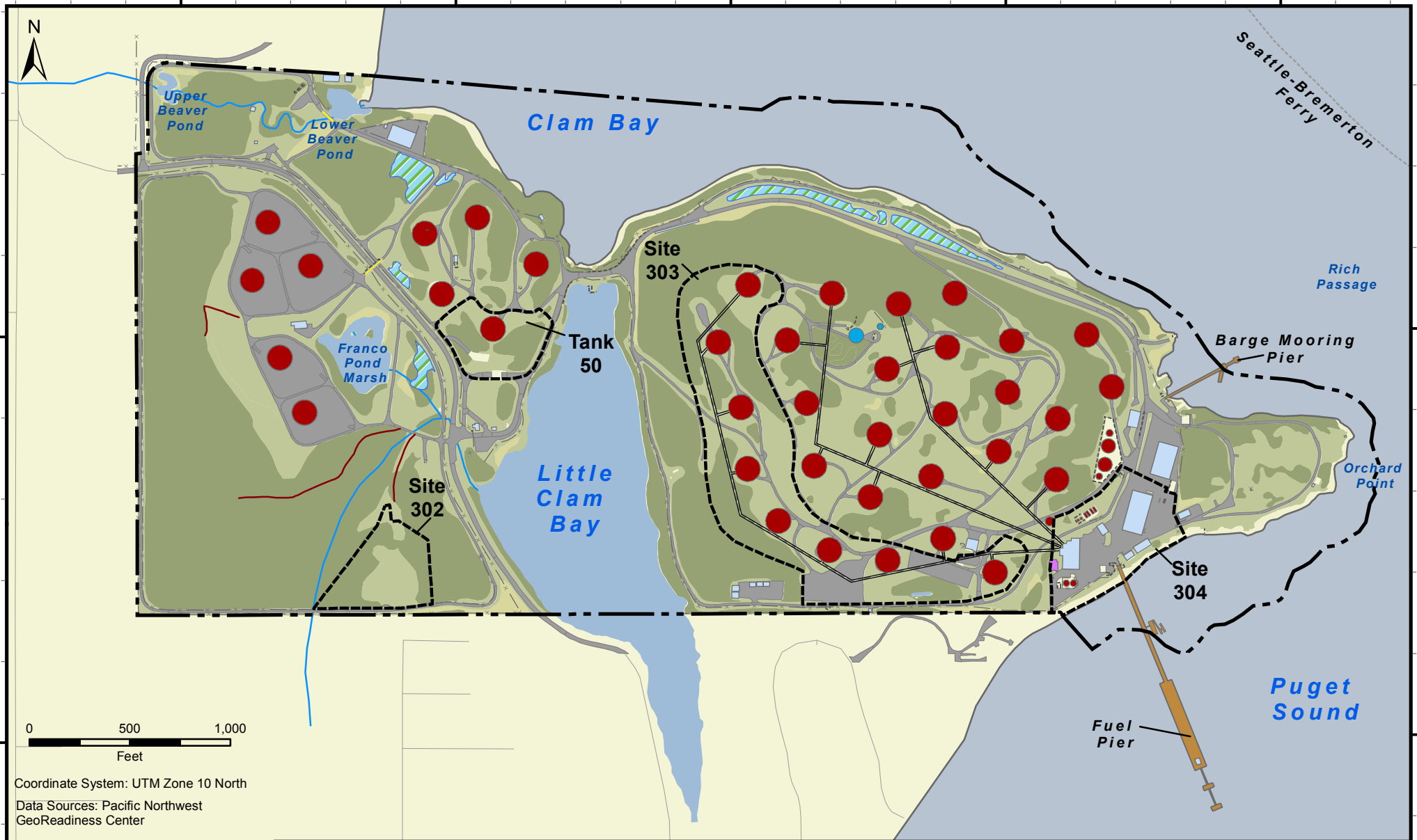
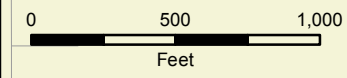


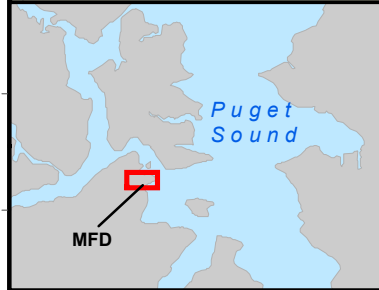
122°33'20"W 122°33'W 122°32'40"W 122°32'20"W



47°33'40"N 47°34'N



Coordinate System: UTM Zone 10 North
Data Sources: Pacific Northwest
GeoReadiness Center



Legend			
	Site Boundary		Unknown Tank
	Installation Area		Oil Water Separator
	Buildings		Docks/Wharfs
	Fuel Tank		Road Bridge
	Water Tank		Tunnel
	Water Body		RoadSection
	Stream		Wetland
	Highway Ferry		Brush
	Wall		Grass
	Trail		Other
	Fence		Tree

DESIGNED BY			
AP			
DRAWN BY	Figure 2. Manchester Fuel Depot Site Plan		
JEH/VJS			
CHECKED BY	MANCHESTER, WA		
AP	100103629-X034NW31	MA Fuel Depot*.mxd	DATE 07/18