



PHASE I ENVIRONMENTAL SITE ASSESSMENT

PREPARED BY:

**THE RILEY GROUP, INC.
17522 BOTHELL WAY NORTHEAST
BOTHELL, WASHINGTON 98011**

PREPARED FOR:

**MR. SHAWN RAHIMZADEH
EXCELLENT CHOICE AUTO SALES
P. O. BOX 13440
MILL CREEK, WASHINGTON 98082**

RGI PROJECT NO. 2018-244

PHASE I ENVIRONMENTAL SITE ASSESSMENT

**MARYSVILLE EXCELLENT CHOICE AUTO SALES
9302, 9310, AND 9314 STATE AVENUE
MARYSVILLE, WASHINGTON 98270
TAX PARCELS 30051600303000, 30051600303100, AND
30051600303200**

DECEMBER 12, 2018

*Corporate Office
17522 Bothell Way Northeast
Bothell, Washington 98011
Phone 425.415.0551 ♦ Fax 425.415.0311*

www.riley-group.com

TABLE OF CONTENTS

1	INTRODUCTION	1
1.1	PURPOSE	1
1.2	SCOPE OF WORK.....	2
2	DESCRIPTION OF THE SITE.....	2
2.1	LOCATION.....	2
2.2	CHARACTERISTICS	3
2.3	GEOLOGY AND HYDROGEOLOGY	3
2.4	CURRENT USE OF THE SITE	3
2.5	CURRENT USES OF ADJOINING PROPERTIES	3
3	PROVIDED INFORMATION	3
3.1	ENVIRONMENTAL LIEN SEARCH	3
3.2	TITLE REPORT	3
3.3	PREVIOUS ENVIRONMENTAL REPORTS	3
3.4	ASTM E1527-13 USER QUESTIONNAIRE	4
4	RECONNAISSANCE	4
4.1	OPERATIONS/PROCESSES.....	4
4.2	BUILDING INFORMATION	4
4.3	OTHER OBSERVATIONS.....	4
4.3.1	Exterior Observations.....	5
4.3.2	Interior Observations	5
4.4	POLYCHLORINATED BIPHENYLS (PCBs) OBSERVATIONS.....	6
4.5	UNDERGROUND AND ABOVEGROUND STORAGE TANKS (USTs AND ASTs) OBSERVATIONS	6
5	INTERVIEWS	6
5.1	OCCUPANT.....	6
5.2	PREVIOUS OWNER(s).....	7
6	GOVERNMENTAL REGULATORY AND MUNICIPAL RECORDS REVIEW	7
6.1	FEDERAL AND STATE REGULATORY RECORDS SEARCH AND FILE REVIEW	7
6.1.1	The Site	7
6.1.2	Adjoining Properties.....	7
6.1.3	Other Properties.....	7
6.2	UNDERGROUND AND ABOVEGROUND STORAGE TANKS (USTs/ASTs) RECORDS	7
6.3	ENVIRONMENTAL COMPLAINTS AND HAZARDOUS MATERIAL RESPONSES.....	8
6.4	DRINKING WATER WELLS AND SEPTIC SYSTEMS RECORDS	8
6.5	WELL AND SOIL BORING LOGS	8
6.6	AREA-WIDE CONTAMINATION CONCERNS	8
7	HISTORICAL REVIEW	8
7.1	THE SITE.....	9
7.2	ADJOINING PROPERTIES.....	9
7.2.1	North of the Site.....	9
7.2.2	East of the Site (Across State Avenue)	9
7.2.3	South of the Site.....	10
7.2.4	West of the Site.....	10
8	DATA GAPS	10

8.1	DATA FAILURE	10
8.2	OTHER DATA GAPS.....	11
8.3	SIGNIFICANT DATA GAPS	11
9	FINDINGS AND CONCLUSIONS	11
10	RECOMMENDATIONS	11
11	SIGNATURES OF ENVIRONMENTAL PROFESSIONALS	12
12	RELIANCE	12
13	ASSUMPTIONS AND LIMITATIONS	12
13.1	ASSUMPTIONS	12
13.2	LIMITATIONS.....	13
14	REFERENCES	14
15	QUALIFICATIONS	15
15.1	STAFFORD LARSEN, PROJECT GEOLOGIST	15
15.1	AUDREY R. HEISEY, LHG, SENIOR ENVIRONMENTAL MANAGER	16

LIST OF APPENDICES

Figure 1	Site Vicinity Map
Figure 2	Site and Surrounding Area
Appendix A	Site Photographs
Appendix B	ASTM E1527-13 Definitions of Terms
Appendix C	Provided Information
Appendix D.....	Governmental Regulatory Database
Appendix E.....	Historical Research Documentation

1 INTRODUCTION

The Riley Group, Inc. (RGI) has performed this Phase I Environmental Site Assessment (ESA) for the Marysville Excellent Choice Auto Sales property located at 9302, 9310, and 9314 State Avenue, Marysville, Snohomish County, Washington (hereafter referred to as the Site, Figure 1).

The Site consists of three parcels of land (30051600303000, 30051600303100, and 30051600303200) which total approximately 0.83-acres of land and are occupied by Excellent Choice Auto Sales. The owner of the Site is listed as Dean Disney.

The Phase I ESA was performed on behalf of Excellent Choice Auto Sales (hereafter referred to as the Client), which authorized the Phase I ESA on November 17, 2018. RGI understands that the Client intends to refinance the property.

1.1 PURPOSE

This Phase I ESA was performed to identify recognized environmental conditions (RECs), historical recognized environmental conditions (HRECs), controlled recognized environmental conditions (CRECs), and business environmental risks (BERs) associated with the Site in accordance with the scope of work and procedures included in the American Society for Testing and Materials Standard Practice E1527-13 (ASTM E1527-13) and the Code of Federal Regulations Title 40 Part 312 (40 CFR 312).

RECs, HRECs, CRECs, and BERs, as defined by ASTM E1527-13, are described below:

[The term “recognized environmental condition” means] the presence or likely presence of any hazardous substances or petroleum products in, on, or at a property 1) due to any release to the environment, 2) under conditions indicative of a release to the environment or 3) under conditions that indicate an existing release, a past release, or pose a material threat of a future release to the environment. The term is not intended to include “de minimis conditions” that generally do not present a threat to human health or the environment and that generally would not be the subject of an enforcement action if brought to the attention of the applicable governmental agencies.

[The term “historical recognized environmental condition” means] a past release of any hazardous substances or petroleum products that has occurred in connection with the property and has been addressed to the satisfaction of the applicable regulatory authority or meeting unrestricted use criteria established by a regulatory authority, without subjecting the property to any required controls (for example, property use restrictions, activity and use limitations, institutional controls, or engineering controls).

[The term “controlled recognized environmental condition” means] a recognized environmental condition resulting from a past release of hazardous substances or petroleum products that has been addressed to the satisfaction of the applicable regulatory authority (for example, as evidenced by the issuance of a no further action letter or equivalent, or meeting risk-based criteria established by regulatory authority), with hazardous substances or petroleum products allowed to remain in place subject to the implementation of required controls (for example, property use restrictions, activity and use limitations, institutional controls, or engineering controls).

[The term “business environmental risk” means] a risk that can have a material environmental or environmentally-driven impact on the business associated with the current or planned use of a parcel of commercial real estate, not necessarily limited to those environmental issues required to be investigated in this practice.

Other definitions used herein, as defined by ASTM E1527-13, are provided in Appendix B for reference.

This Phase I ESA was performed in compliance with the all appropriate inquiry (AAI) codified in 40 CFR 312. Completion of this Phase I ESA may qualify the Client for Landowner Liability Protections (LLP) from the Comprehensive Environmental Response, Compensation, and Liability Act (CERCLA).

1.2 SCOPE OF WORK

RGI's scope of work for this Phase I ESA included the following tasks:

- Review of state and federal databases of contaminated facilities and/or facilities that use hazardous materials in the vicinity of the Site.
- Submit the ASTM E1527-13 User Questionnaire to the Client and the owner of the Site and review any completed questionnaires.
- Review of building department records, health department records, fire department records, tax assessor records, city directories, historical aerial photographs, historical real estate and fire insurance plat maps, topographic maps, geologic maps, and water/resource protection well log records, where available and applicable.
- Review of an environmental lien search report and/or title report, if provided by the Client.
- Perform a reconnaissance of the Site and a cursory reconnaissance of adjoining properties.
- Comment on underground storage tanks (USTs), aboveground storage tanks (ASTs), polychlorinated biphenyls (PCBs), sumps, oil-water separators, hydraulic hoists, disposal pits, groundwater wells, drywells, septic tanks, drums or large chemical storage containers, hazardous materials, and other environmental conditions, as applicable.
- Interview knowledgeable persons regarding the Site and/or adjoining properties.
- Review of Washington State Department of Ecology (Ecology) files for the Site and/or adjoining properties, where applicable, available, and reasonably ascertainable.
- Review of any previous environmental reports and/or documentation prepared by others for the Site and/or adjoining properties (as provided to RGI by the Client or obtained by RGI).
- Prepare a final Phase I ESA, presenting RGI's findings, conclusions, and recommendations.

2 DESCRIPTION OF THE SITE

2.1 LOCATION

The Site is located on the United States Geologic Survey (USGS) Marysville, Washington, 7.5-Minute Topographic Map (Figure 1) at an elevation of approximately 50 feet above mean sea level.

The Site is located in the southwest quarter of Section 16 of Township 30 North, Range 5 East of the Willamette Meridian. The Snohomish County tax parcel numbers for the Site are 30051600303000, 30051600303100, and 30051600303200.

2.2 CHARACTERISTICS

The Site and surrounding area slope slightly towards the west.

Typical property use in the surrounding area consists of commercial properties.

2.3 GEOLOGY AND HYDROGEOLOGY

ERIS maps the Site as glacial drift (unit Qg1o). The unit is described as advanced and recessional outwash, stratified drift, and associated deposits. Primarily silt, sand, and gravel with some clay.

Groundwater flow direction beneath the Site is unknown. However, based on a review of regional topography, the inferred groundwater flow direction is towards the west toward Quilceda Creek, located approximately 500 feet west of the Site. Well logs for the surrounding area (well logs for the Site, if available, are discussed in Section 6.5) indicate that depth to groundwater is approximately 22 to 26 feet below ground surface (bgs).

2.4 CURRENT USE OF THE SITE

The Site is occupied by Excellent Choice Auto Sales (Appendix A, Photographs 1 through 8). The operations/processes of Excellent Choice Auto Sales are further discussed in Section 4.1.

2.5 CURRENT USES OF ADJOINING PROPERTIES

Current uses of adjoining properties are summarized below:

- North of the Site:** A commercial building containing restaurants and a recruiting center (Photograph 9).
- East of the Site:** A parking lot and Formula Tires (Photograph 10).
- South of the Site:** A commercial building containing restaurants and shops (Photograph 11).
- West of the Site:** Burlington Northern Santa Fe railroad tracks, beyond which is a residence and Quilceda Creek flood plain (Photograph 12).

The above adjoining properties are not likely to handle hazardous materials that could have an adverse effect on the Site.

3 PROVIDED INFORMATION

Previous environmental reports, related documentation, or other pertinent information provided by the Client or the owner of the Site are either described below or described elsewhere in this Phase I ESA (as indicated). Copies of the provided information are included in Appendix C.

3.1 ENVIRONMENTAL LIEN SEARCH

No environmental lien records search was provided to RGI for the purposes of this Phase I ESA.

3.2 TITLE REPORT

No title records were provided to RGI for the purposes of this Phase I ESA.

3.3 PREVIOUS ENVIRONMENTAL REPORTS

No previous environmental reports were provided to RGI by the Client for the purposes of this Phase I ESA.

3.4 ASTM E1527-13 USER QUESTIONNAIRE

Ms. Jamie Ryan of Excellent Choice Auto Sales completed an ASTM E1527-13 User Questionnaire on November 27, 2018. Ms. Ryan noted that there were previously hoists and USTs on the Site. Ms. Ryan indicated the Site was previously occupied by a used car lot, a Tuff Shed sales office, and a Moneytree office.

4 RECONNAISSANCE

RGI's Mr. Stafford Larsen (Environmental Professional) performed a reconnaissance of the Site on November 29, 2018. Features of the Site and surrounding area observed during reconnaissance are illustrated on Figure 2. Photographs of the Site and adjoining properties are provided in Appendix A.

RGI was unaccompanied during the reconnaissance and had access to all interior and exterior areas of the Site. Weather conditions during reconnaissance were generally clear.

4.1 OPERATIONS/PROCESSES

The Site is occupied by Excellent Choice Auto Sales, which consists of an office building, two storage buildings, a small shed, and vehicles parked for sales. No vehicle maintenance is performed on the Site.

4.2 BUILDING INFORMATION

The Site includes three buildings; the southern building is approximately 936 square-feet and was constructed in 1945 (Photographs 1 through 3), the middle building is approximately 324 square feet and was constructed in 1928 (Photographs 4 and 5), and the northern building is approximately 720 square feet and was constructed in 1928 (Photograph 6). The main building is currently heated by natural gas, which is provided to the Site by the local power company. The two smaller buildings are heated by electricity. Historical assessor records indicate that the middle building was formerly heated by an oil burning stove. No records related to a UST or AST serving the residence were found during this assessment. Sewer and water service is provided by the city.

4.3 OTHER OBSERVATIONS

Feature	Present on the Site? (Yes/No)	Further Discussed in Other Sections, as Noted Below (If Applicable)
Wells	No	
Sumps	No	
Stormwater catch basins	Yes	Section 4.3.1
Septic systems	No	
Oil-water separators	No	
Transformers	No	
Hoists	No	
USTs	Yes/No	Section 4.5

ASTs	No	
Suspect pavement patches	Yes	Section 4.3.1
Suspect floor drains	No	
Natural gas meter	Yes	
Surface water	No	
Fill or disturbed soils	No	
Hazardous materials	No	
Pesticides	No	
Drums or other large chemical storage containers	No	
Waste disposal	No	
Debris piles or dumping	No	
Adverse odors	No	
Staining	No	
Suspect stressed vegetation	No	

4.3.1 EXTERIOR OBSERVATIONS

RGI's exterior observation findings are illustrated on Figure 2 and are summarized below:

- The exterior areas of the Site primarily consisted of asphalt paving.
- Multiple stormwater drains are located on the Site. There were no signs of sheen or other concerns associated with the drains.
- Multiple large asphalt patches are located throughout the Site (Figure 2).
- A possible UST fill port was observed west of the middle building. A fill port cap was resting upon the pipe, and the pipe was filled up to approximately six inches below its top (Photograph 5).
- A small shed is located on the northwest portion of the Site.

In summary, based on our exterior observations during the reconnaissance, no staining, adverse odors, stressed vegetation, or any other indications of improper storage or release of hazardous substances or petroleum products was observed on the Site, with the exception of the UST fill port observed at parcel 30051600303200.

No suspect environmental conditions were observed on the adjoining properties (as viewed from the Site).

4.3.2 INTERIOR OBSERVATIONS

RGI's interior observation findings are summarized below:

- Typical office furnishings and finishes were observed inside the buildings.
- Retail-sized containers (less than 5-gallon) of automotive fluids and typical cleaning products were stored on shelving inside the building. No obvious indications of contamination (such as staining, sheen, or odor) were observed in their vicinity.

In summary, based on our interior observations during reconnaissance, no staining, adverse odors, or any other indications of improper storage or release of hazardous substances or petroleum products was observed inside the inspected areas of the building.

4.4 POLYCHLORINATED BIPHENYLS (PCBs) OBSERVATIONS

The Environmental Protection Agency (EPA) considers PCBs to be a possible human carcinogen. The Toxic Substance Control Act of 1976 prohibited any manufacturing of PCBs in the United States after January 1, 1979.

PCBs have historically been used in the manufacture of electrical or other hydraulic equipment (for example, transformers, elevators, trash compactors, hoists), building materials (caulking, insulation), and building fixtures (for example, light ballasts, light bulbs, thermostats). Under 40 CFR 761.3, the mineral oil contained in untested transformers is assumed to be “PCB-contaminated” (50 to 499 parts per million PCB). The continued use of this equipment is authorized by the EPA. Per ASTM E1527-13, this section does not evaluate light ballasts.

No indications of PCB-containing equipment or suspect electrical or hydraulic equipment were observed on the Site.

4.5 UNDERGROUND AND ABOVEGROUND STORAGE TANKS (USTs AND ASTs) OBSERVATIONS

RGI’s UST and AST survey included a reconnaissance of the Site to identify indications of existing or former USTs or ASTs, such as vent pipes, fill pipes, product lines, concrete pads, or asphalt patches (see Section 6.2 for a discussion of municipal records).

Indications, such as a fill port or access covers, related to potential existing or former USTs or ASTs were not observed in the northern or southern buildings. However, a possible UST fill port was observed west of the middle building. The pipe was sticking out of the ground and had a fill port cap that was resting upon the pipe (Photograph 5). The pipe was filled to approximately six inches below the opening.

5 INTERVIEWS

RGI interviewed knowledgeable parties regarding the Site and its setting. Our interview findings are summarized below. Findings from the interview process may also be incorporated in other sections of this Phase I ESA.

5.1 OCCUPANT

RGI interviewed Ms. Jamie Ryan of ECAS on November 29, 2018, and the pertinent results from the interview are summarized below:

- Ms. Ryan stated the Site has been occupied by ECAS since 2016. Prior to 2016 she indicated the Site was occupied by a used car lot, a Tuff Shed retailer, and a Moneytree (retail lending).
- Ms. Ryan stated that only minor and non-mechanical repairs are performed on the Site.
- Ms. Ryan did not have knowledge of any oil-burning heat sources, septic systems, wells, sumps, oil-water separators, vaults, hazardous materials, agricultural uses, or pesticide usage with regards to the Site.

- Ms. Ryan indicated that the Site Owner recently passed away.

Any other information provided to RGI by Ms. Ryan has been incorporated elsewhere in this Phase I ESA.

5.2 PREVIOUS OWNER(S)

Contact information for the previous owners of the Site was not provided to RGI.

6 GOVERNMENTAL REGULATORY AND MUNICIPAL RECORDS REVIEW

RGI's federal, state, and local governmental regulatory and municipal records review and discussion of findings are presented below.

6.1 FEDERAL AND STATE REGULATORY RECORDS SEARCH AND FILE REVIEW

RGI reviewed federal and state records in a search for properties with existing and/or potential environmental liabilities. Environmental Risk Information Services (ERIS) of Toronto, Canada performed the records search on November 21, 2018. All records reviewed used search radii in accordance with ASTM E1527-13.

A copy of The ERIS Radius Map™ Report is included in Appendix D.

6.1.1 THE SITE

The Site was not listed on any of the environmental regulatory databases reviewed by EDR. Therefore, a regulatory agency file review is not necessary at this time.

6.1.2 ADJOINING PROPERTIES

The north adjoining property, 9330 State Avenue, is listed twice on Washington Department of Ecology's (Ecology's) SPILLS database, and the Environmental Protection Agency's (EPA's) Emergency Response Notification System (ERNS) and Facility Index System (FINDS/FRS) databases.

The ERNS listing and one of the SPILLS listings are related to the spill of approximately 20 gallons of hydraulic fluid on May, 11, 2011. A boom was placed around the spill and the fluid was cleaned up. The second SPILLS database listing is due to approximately 1 gallon of fresh water being spilled on May 11, 2011. The FINDS/FRS database listing indicates the property is in compliance and there have been no violations. These database listing are not considered a threat to the soil and or groundwater at the Site.

6.1.3 OTHER PROPERTIES

Other properties within 1 mile of the Site were listed on various environmental regulatory databases. However, due to the nature of the database listings, media affected, contaminants of concern, property status, distance from the Site, and/or inferred groundwater flow direction relative to the Site, these other properties are not considered a risk to the soil, soil vapor, and/or groundwater quality of the Site.

6.2 UNDERGROUND AND ABOVEGROUND STORAGE TANKS (USTs/ASTs) RECORDS

RGI contacted the local fire and building departments regarding records of USTs and ASTs associated with the Site on November 20, 2018. The Fire and building departments did not report existing or former presence of USTs or ASTs on the Site.

6.3 ENVIRONMENTAL COMPLAINTS AND HAZARDOUS MATERIAL RESPONSES

RGI contacted the Public Disclosure Coordinator for Ecology on November 20, 2018 to determine whether any Environmental Report Tracking System (ERTS) listings exist for the Site. The ERTS database tracks all environmental reports and complaints made to Ecology since 1990, including clandestine drug labs and hazardous material responses. Ecology did not identify an ERTS listing for the Site.

RGI also contacted the local health department on November 20, 2018 regarding any clandestine drug labs or hazardous material responses associated with the Site. The health department did not identify clandestine drug labs or hazardous material responses for the Site.

6.4 DRINKING WATER WELLS AND SEPTIC SYSTEMS RECORDS

RGI contacted the local health department regarding any existing or former septic systems or drinking water wells located on the Site. The health department did not identify existing or former septic systems or drinking water wells. Drinking water at the Site is currently a municipal source provided by the city.

6.5 WELL AND SOIL BORING LOGS

RGI reviewed Ecology's Well Log Viewer online database. The database provides logs for wells and soil borings. No boring or well logs were found for the Site.

6.6 AREA-WIDE CONTAMINATION CONCERNS

No area-wide contamination issues have been identified for the Site.

7 HISTORICAL REVIEW

RGI's historical review of the Site and adjoining properties was based on an evaluation of the following:

- Historical aerial photographs (aerials) dated 1941, 1954, 1956, 1968, 1974, 1981, 1990, 2005, 2006, 2009, 2011, 2013, 2015, and 2017.
- Digital Business Directories (DBDs) dated 2009, 2014, and 2018.
- Cole City Directories (Coles) dated 1980, 1985, 1990, 1995, 2000, and 2005.
- County tax assessor current and historical records.
- Local building department historical records.
- Interviews with knowledgeable persons (see Section 5 for details).

In addition, RGI attempted to review Sanborn Fire Insurance Maps. However, no records were available for the Site according to EDR.

The current and historical addresses, as applicable, identified during this Phase I ESA were used during the historical records search.

Select historical documentation is provided in Appendix E. RGI's historical research findings are discussed below.

7.1 THE SITE

Assessor records indicate that the first known development of the Site was the construction of an approximately 1,613 square-foot SFR and an approximately 720 square foot detached garage on the northern parcel (30051600303100) in 1928. Assessor records also indicate that an approximately 324 square foot SFR was constructed on the middle parcel (30051600303200) in 1928. This building was reportedly heated by an oil burning furnace. This is also the location where a suspect UST fill port was identified during RGI's field reconnaissance. An aerial dated 1941 shows the Site as occupied by two SFRs and vacant land. Assessor records indicate that in 1945 the existing 936 square foot building was constructed on the southern parcel (30051600303000). This building was originally an SFR, and was reportedly converted into a commercial building in 1996. An aerial dated 1954 shows the Site to consist of three SFRs. Assessor records indicate that in 1955 the residence on the northern parcel was demolished, and the detached garage was left in place. Aerials dated 1956 through 1974 show the Site to consist of 2 SFRs and a garage.

Assessor records indicate that in 1974 a service station was constructed east of the residence on the middle parcel. This service station reportedly had five hoists, two 550 gallon USTs, one 2,000 gallon UST, and three pump islands. Aerials dated 1981 through 1990 show the Site to consist of two SFRs, a storage garage, and the service station. Assessor records indicate that in 1994 the gas station was demolished. No information was found related to the status (closed in place or removed) of the hoists or USTs or the soil and/or groundwater quality of the Site at that time. Assessor records also indicate that the southern building was converted to offices in 1996. Aerials dated 2005 through 2017 show the Site to consist of an office building, and a small SFR and garage that are utilized for storage.

The utilization of the middle parcel of the Site as a service station for approximately 20 years, the lack of information related to the status of the USTs and hoists, as well as the lack of data related to the soil and/or groundwater at the Site, along with the former oil burning furnace associated with the SFR on the middle parcel are considered a REC.

7.2 ADJOINING PROPERTIES

The historical uses of adjoining properties are summarized below.

7.2.1 NORTH OF THE SITE

Aerials dated 1941 through 1974 show the north-adjoining properties to consist of single-family residences. Assessor records indicate that in 1978 the residences were demolished and the existing commercial building was constructed on the north-adjoining property. Aerials dated 1981 through 2017 show the north-adjoining property to consist of a commercial building. Directories indicate that the building has been occupied by a Marine Corps Recruiting Center and multiple restaurants since its construction. The property was noted to consist of a commercial building during reconnaissance.

7.2.2 EAST OF THE SITE (ACROSS STATE AVENUE)

An aerial dated 1941 shows the east-adjoining properties to consist of undeveloped grassland. Between 1941 and 1954 a building was constructed on the northern portion of the east-adjoining properties. Aerials dated 1954 through 1968 show the east-adjoining property to consist of grassland and a building. Assessor records indicate that in 1971 the existing building was

constructed on the southern portion of the east-adjointing properties. An aerial dated 1974 shows the east-adjointing properties to consist of two commercial buildings. Between 1974 and 1981 a larger building was constructed on the northern portion of the east-adjointing properties. An aerial dated 1981 shows the east-adjointing properties to consist of two commercial building. Assessor records indicate that in 1989 the northern building was demolished and two large retail buildings were constructed on the property. This building has historically been occupied by businesses including, but not limited to, Goodwill, travel agencies, and a hardware store. An aerial dated 1990 shows the retail buildings and associated parking lots. Assessor records indicate that in 2002 an espresso stand was constructed on the east-adjointing property. Aerials dated 2005 through 2017 shows the espresso stand, retail buildings, and associated parking. The property was noted to consist of retail buildings, an espresso stand, and associated parking during reconnaissance.

Aerials dated 1941 through 1968 indicate that the Site consisted of undeveloped land. Assessor records indicate that in 1971 the existing building was constructed on the Site. Aerials dated 1974 through 2017 show the Site as occupied by the existing commercial building. Directories show the building has been occupied by Formula Tires since at least 1995. The property was noted to be occupied by a parking lot and Formula Tires during reconnaissance.

7.2.3 SOUTH OF THE SITE

Aerials dated 1941 through 1956 show the south-adjointing property to be undeveloped land. Between 1956 and 1968 a residence was constructed on the south-adjointing property. Aerials dated 1968 through 1981 show the property as occupied by a residence. Between 1981 and 1990 the residence was demolished and a commercial building was constructed. Aerials dated 1990 and 2005 show this building. Between 2005 and 2006 the building was demolished and the site was paved over. Aerials dated 2016 through 2013 show the south-adjointing property as a paved lot. Assessor records indicate that in 2014 the existing commercial building was constructed on the south-adjointing property. Aerials dated 2015 and 2017 show the commercial building. The property was noted to consist of a commercial building during reconnaissance.

7.2.4 WEST OF THE SITE

Aerials dated 1941 through 1974 show the west-adjointing property, across the train tracks, to consist of undeveloped land and Quilceda Creek. Assessor records indicate that in 1976 a single-family residence was constructed northwest of the Site. Aerials dated 1981 through 2017 show the west-adjointing property, across the train tracks, to consist of undeveloped land and a single-family residence. The property was noted to consist of a single-family residence and undeveloped land during reconnaissance.

8 DATA GAPS

8.1 DATA FAILURE

Data failure occurs when the information obtained from a review of the standard historical sources that are considered reasonably ascertainable still do not meet the objectives stated in ASTM E1527-13 Sections 8.3.1 through 8.3.2.2. Data failure is one type of data gap.

Data failure was not encountered while conducting historical research for this Phase I ESA.

8.2 OTHER DATA GAPS

A data gap is a lack of, or inability to obtain, information required by ASTM E1527-13.

No data gaps were encountered during this Phase I ESA.

8.3 SIGNIFICANT DATA GAPS

Significant data gaps are data gaps that impact the conclusion of this Phase I ESA.

Significant data gaps were not encountered during this Phase I ESA.

9 FINDINGS AND CONCLUSIONS

RGI has performed a Phase I ESA in conformance with the scope and limitations of ASTM E1527-13 and 40 CFR 312 for the Marysville Excellent Choice Auto Sales property located at 9302, 9310, and 9314 State Avenue, Marysville, Snohomish County, Washington. Any exceptions to or deletions from ASTM E1527-13 are described in Section 8.

Based on our Phase I ESA findings, no evidence of HRECs, CRECs, or BERs according to ASTM E1527-13 were identified in connection with the Site or its setting.

Based on our Phase I ESA findings, the following RECs according to ASTM E1527-13 were identified in connection with the Site or its setting, except the following:

- **Historical Gasoline Service Station:** A gasoline fueling and automotive repair station occupied the Site between approximately 1974 and 1994 (20 years). The historical use, handling, storage, and disposal of petroleum products, solvents, and other wastes typically associated with this gasoline fueling and service station is unknown. Assessor records indicate that five hoists, three pump islands, two approximately 550 USTs, and one approximately 2,000 gallon UST were utilized on the middle parcel of the Site. The status (abandoned, removed, or closed-in-place) of the USTs associated with the service station is unknown. Soil and groundwater quality in the vicinity of the former and/or abandoned USTs at the Site is unknown. The historical gasoline service station is considered a REC.
- **Historical Oil Burner:** Historical records indicate that the middle building on the Site was previously heated by an oil burner. The type of fuel storage for this oil burner (AST or UST) was not identified. The potential of a heating oil UST on the Site is considered a REC.

10 RECOMMENDATIONS

RGI recommends conducting a Geophysical Survey in an effort to locate any abandoned, decommissioned, or former UST locations at the Site. If a UST is identified during the Geophysical Survey, RGI recommends it be properly decommissioned and removed in accordance with the applicable city, country, and/or state requirements. In addition, RGI recommends a Limited Phase II Subsurface Investigation be performed to evaluate soil and shallow groundwater quality in the vicinity of the reported USTs.

11 SIGNATURES OF ENVIRONMENTAL PROFESSIONALS

Any questions regarding the work within this Phase I ESA, the presentation of the information, or the interpretation of the data are welcome and should be referred to the undersigned.

Sincerely,

THE RILEY GROUP, INC.

We declare that, to the best of our professional knowledge and belief, we meet the definition of Environmental Professional as defined in 40 CFR §312.10. We have the specific qualifications, based on education, training, and experience, to assess a property of the nature, history, and setting of the Site. We have developed and performed AAI in conformance with the standards and practices set forth in 40 CFR 312.



Stafford Larsen
Project Geologist



Audrey R. Heisey LHG
Senior Environmental Manager

Distribution: Mr. Shawn Rahimzadeh, Excellent Choice Auto Sales (PDF)

12 RELIANCE

No reports or other information regarding the Site or its setting were provided to RGI other than those resources specifically mentioned herein. Reports relied upon by RGI are listed in Section 14 of this Phase I ESA.

This Phase I ESA should be considered effective on December 12, 2018. Based on the requirements of ASTM E1527-13, components of the Phase I ESA, including the reconnaissance, interviews, environmental database reviews, and environmental professional's declaration, will remain in effect for 180 days from the date of this report, for use by the Client and its authorized representatives only. If this Phase I ESA is transferred to any other user, additional information will be required from that user in order to maintain the viability of this Phase I ESA. No other party may rely on this Phase I ESA without specific written agreement. Remaining elements of the Phase I ESA remain effective until December 12, 2019.

13 ASSUMPTIONS AND LIMITATIONS

Assumptions and limitations for this Phase I ESA are provided below and are intended to help manage any risks associated with the use of this Phase I ESA.

13.1 ASSUMPTIONS

RGI has made the following significant assumptions while performing this Phase I ESA.

Groundwater

Detailed information regarding groundwater flow depth and direction beneath the Site was not available. Based on a review of available well logs and regional topography for the vicinity, RGI assumes that groundwater beneath the Site is as described in Section 2.3. If information

regarding groundwater that contradicts this assumption becomes available, the conclusions of this Phase I ESA may be impacted.

Historical Information

In evaluating the Site, RGI has relied upon information from individuals and agencies noted in the Phase I ESA. RGI assumes that the information provided by these third-party sources is accurate, and has no reason to suspect otherwise. RGI makes no warranty or guarantee regarding the accuracy and completeness of these resources.

13.2 LIMITATIONS

This Phase I ESA is intended for specific application to the Site, for the exclusive use of the Client and its authorized representatives. This Phase I ESA was prepared in a manner consistent with the level of skill and care ordinarily exercised by members of the profession currently practicing in the same locality and time, and under similar conditions. This Phase I ESA is based upon information obtained by RGI personnel and upon the condition of the Site and surrounding properties on the date of reconnaissance, supplemented by reasonably ascertainable information and data obtained by RGI. No other warranty or guarantee is implied or intended.

Content of Interviews

RGI accepts no responsibility for any deficiency, misstatements, or inaccuracies contained in this Phase I ESA as a result of misstatements, omissions, and misrepresentations or fraudulent acts of interviewees. In addition, potentially important interviewees are often unavailable or cannot be located within a reasonable project time frame.

Conflict of Interest

RGI has no present or contemplated future ownership interest or financial interest in the real estate that is the subject of this Phase I ESA. RGI has no personal interest with the subject matter of this Phase I ESA or the parties involved, which would prevent an independent analysis of the environmental conditions of the Site.

Uncertainty

No Phase I ESA can eliminate all uncertainty regarding potential RECs for the Site. This Phase I ESA is intended to identify potential RECs under the scope of work defined in Section 1 at the time this Phase I ESA was performed.

Changes in Site Conditions

Certain changes in the condition of the Site, including natural events (such as floods, earthquakes, and landslides), passage of time, changes in property use, and changes in occupancy, may affect the conclusions of this Phase I ESA. RGI is available to prepare a proposal to evaluate any changes, if needed.

Environmental Regulations

The conclusions of this Phase I ESA are based on local, state, and federal regulations in effect at the time the Phase I ESA was completed. Changes to applicable local, state, or federal regulations following completion of the Phase I ESA may impact its conclusions. RGI is available to prepare a proposal to evaluate any changes, if needed.

Other Non-Scope Considerations

This Phase I ESA is not intended in any way to address possible concerns related to biological agents, mold, wetlands, ecological resources, endangered species, cultural and historic resources, radon gas, asbestos-containing materials (ACMs), lead-containing paint (LCP), or any other items not specifically identified in this Phase I ESA (which are not required to satisfy ASTM E1527-13).

14 REFERENCES

- City of Marysville Community Development. Various Dates. *Historical Records*.
- Environmental Risk Information Services. November 21, 2018. *Database Report*.
- Environmental Risk Information Services. November 20, 2018. *Historical Aerial Report*.
- Environmental Risk Information Services. November 19, 2018. *Physical Setting Report*.
- Environmental Risk Information Services. November 19, 2018. *Topographic Map Research Results*.
- Environmental Risk Information Services. November 21, 2018. *Historical Directory Report*.
- Environmental Risk Information Services. November 19, 2018. *Fire Insurance Map Report*.
- Snohomish County Tax Assessor. Various Dates. *Current and Historic Records*.
- Jamie Ryan. November 27, 2018. *ASTM E1527-13 User Questionnaire*.
- Washington Department of Ecology. Undated. *Facility/Site Atlas*.
- Washington Department of Ecology. Undated. *Toxics Cleanup Program Web Reporting Databases*.
- Washington Department of Ecology. Various dates. *Well Log Viewer*.

15 QUALIFICATIONS

15.1 STAFFORD LARSEN, PROJECT GEOLOGIST

Education

B.S. Geology, Keene State College, Keene, New Hampshire, 2008

Field Geology: Conducted geologic mapping projects in the Black Hills area, focusing in the areas of structural and geomorphic processes.

Special Training and Certifications

40-hour Hazardous Waste Operations and Emergency Response (HAZWOPER), 2005

24-hour Asbestos Hazard Emergency Response Act (AHERA), 2010

Radiation and Nuclear Gauge Safety Training Class, 2005

Professional Experience

Mr. Larsen is a project level geologist with more than seven years of experience in consulting for individual landowners and development companies throughout the Pacific Northwest. Mr. Larsen's experience includes conducting Phase I ESAs, Phase II soil and groundwater sampling and hazardous materials surveys. Mr. Larsen has also conducted soil compaction testing projects.

Representative Project Experience

125th Street Grill Phase II: Conducted subsurface soil sampling by advancing test probes throughout a proposed commercial property in Seattle, Washington. Soil analysis for volatile organic compounds (VOCs) was performed in the field using a gas analyzer equipped with a photoionization detector (PID).

Belfair Chevron: Conducted groundwater sampling by sampling groundwater wells at a commercial gas station property in Belfair, Washington. Groundwater analysis for VOCs was performed in the field using a gas analyzer equipped with a PID.

Putnam Landfill: Monitored the expansion of the Putnam CT landfill. This included subgrade soil testing for compaction and moisture content, and oversight of the installation of Geosynthetic membrane barriers.

15.1 AUDREY R. HEISEY, LHG, SENIOR ENVIRONMENTAL MANAGER

Education

B.S., Natural Resources, University of Nebraska, 2001

Post-Bac, Geological Sciences, University of Portland, 2014

Special Training, Licenses, and Certifications

Washington State Licensed Geologist (License No. 3180)

Washington State Licensed Hydrogeologist (License No. 3180)

40-Hour Hazardous Waste Operations and Emergency Response (HAZWOPER)

Continuing Education

USEPA Environmental Remediation Technologies, 2011

USEPA Introduction to Groundwater Investigations, 2011

USEPA Sampling for Hazardous Materials, 2010

USEPA Underground Storage Tank Inspector Compliance, 2010

Professional Experience

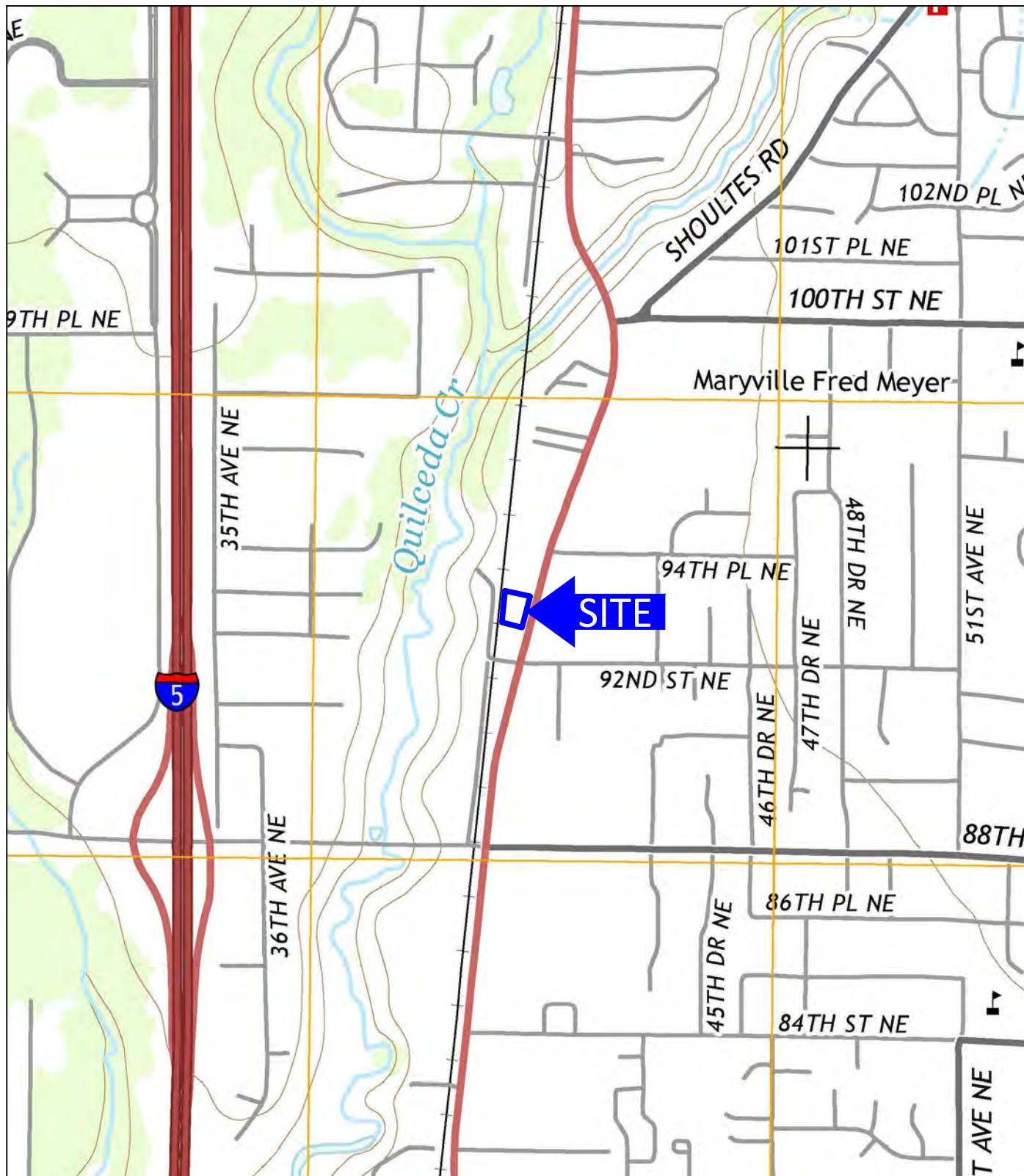
Ms. Heisey is a hydrogeologist with 15 years of experience providing environmental consulting services and regulatory expertise in cleanup throughout the Pacific Northwest. She provides training to clients and internal staff on the details of the Model Toxics Control Act (MTCA) to increase awareness and compliance with our State cleanup regulation. She has managed a wide range of projects that include property due diligence assessments, remedial investigations and conceptual site modeling, and redevelopment permitting and cleanup services for contaminated properties. Her specialty is acting as a liaison between clients and regulatory entities. Her client relationships include state and local entities, utilities, private, commercial, industrial clients, and major oil companies.

Representative Project Experience

Groundwater Analytical Data Quality Review, Camp Bonneville, Washington: Conduct analytical data quality review to ensure compliance with State regulations and data quality objectives for subsurface monitoring programs at Sites, including landfills in Washington and Oregon.

Liberty Bank Development, Capitol Hill, Seattle, Washington: A former gas station and cleanup site, project work includes redevelopment design, building demolition permitting and oversight, site characterization, remedial investigation and cleanup. Regulatory cleanup and reporting resulted in a property no further action (NFA) determination under MTCA using Method B cleanup levels for soil and groundwater.

Voluntary Cleanup Program Site Manager, Multiple Locations, Washington: Responsible for review, categorization, and prioritization of 2,000 leaking underground storage tank sites in Ecology's Northwest Region for compliance with MTCA regulation. Managed, evaluated, and provided opinion on State listed cleanup sites regarding compliance with MTCA regulation in VCP.



USGS, 2014, Marysville, Washington
7.5-Minute Quadrangle

Approximate Scale: 1"=1000'



Corporate Office
17522 Bothell Way Northeast
Bothell, Washington 98011
Phone: 425.415.0551
Fax: 425.415.0311

Marysville Excellent Choice Auto Sales

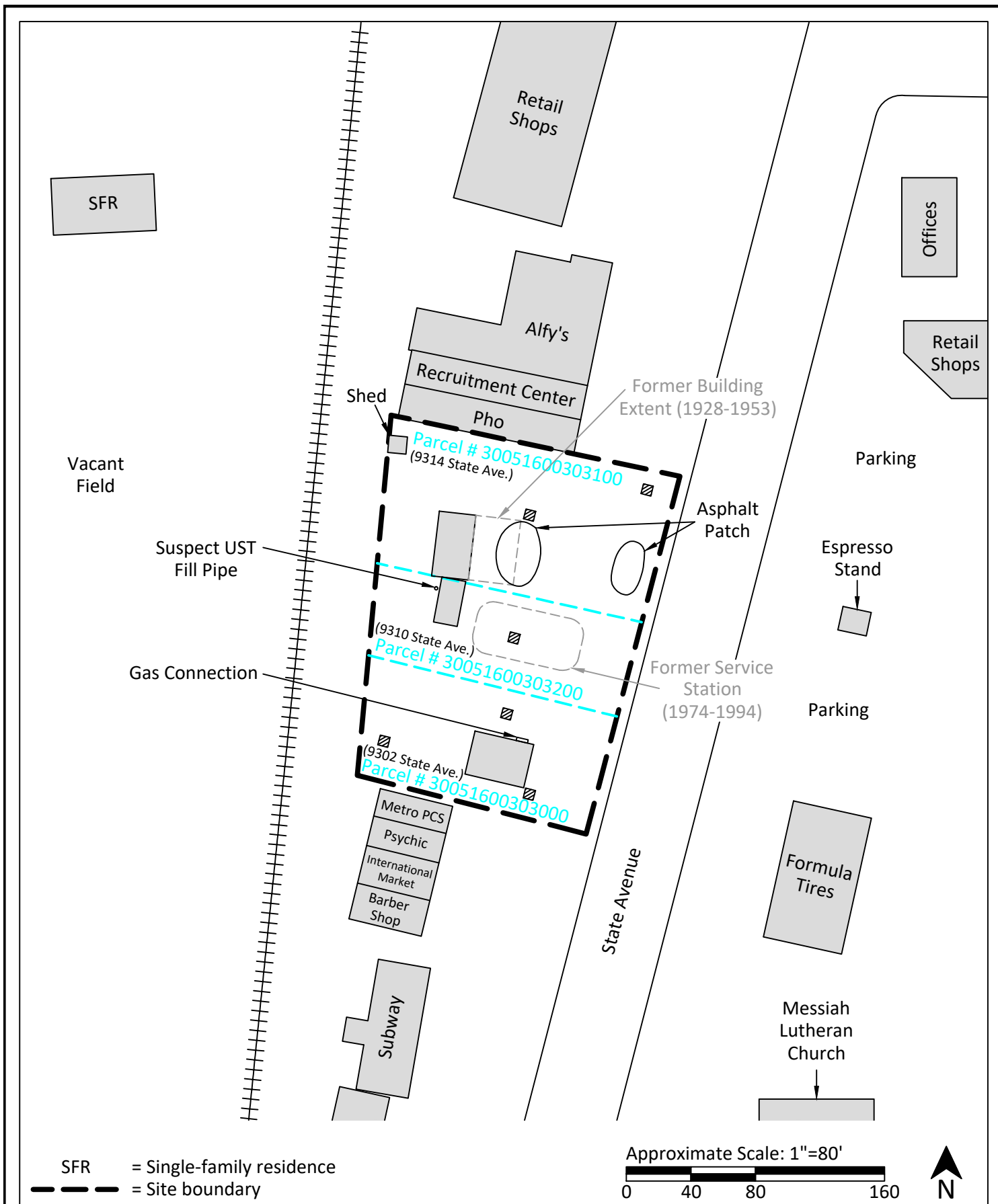
RGI Project Number
2018-244

Site Vicinity Map

Figure 1

Date Drawn:
12/2018

Address: 9302, 9310 & 9314 State Avenue, Marysville Washington 98270



Corporate Office
17522 Bothell Way Northeast
Bothell, Washington 98011
Phone: 425.415.0551
Fax: 425.415.0311

Marysville Excellent Choice Auto Sales

RGI Project Number
2018-244

Site and Surrounding Area

Address: 9302, 9310 & 9314 State Avenue, Marysville Washington 98270

Figure 2

Date Drawn:
12/2018



Photograph 1: View of the southeastern corner of the southern Site building.



Photograph 2: View of the northeastern corner of the southern Site building, with the gas connection on the northern side.



Corporate Office
17522 Bothell Way Northeast
Bothell, Washington 98011
Phone: 425.415.0551
Fax: 425.415.0311

Marysville Excellent Choice Auto Sales


RGI Project Number
2018-244

Site Photographs

Figure A-1

Date Drawn:
12/2018


Address: 9302, 9310 & 9314 State Avenue, Marysville Washington 98270



Photograph 3: Interior view of the southern Site building.



Photograph 4: Southern side of the building on the middle parcel at the Site.

 RILEYGROUP	Corporate Office	Marysville Excellent Choice Auto Sales		Figure A-2
	17522 Bothell Way Northeast	RGI Project Number	Site Photographs	Date Drawn:
	Bothell, Washington 98011	2018-244		12/2018
	Phone: 425.415.0551	Address: 9302, 9310 & 9314 State Avenue, Marysville Washington 98270		
	Fax: 425.415.0311			



Photograph 5: Suspect UST fill port located west of the building on the central parcel at the Site.



Photograph 6: View of the storage garage located on the northern parcel at the Site.



Corporate Office
17522 Bothell Way Northeast
Bothell, Washington 98011
Phone: 425.415.0551
Fax: 425.415.0311

Marysville Excellent Choice Auto Sales

RGI Project Number
2018-244

Site Photographs

Figure A-3

Date Drawn:
12/2018

Address: 9302, 9310 & 9314 State Avenue, Marysville Washington 98270



Photograph 7: View of the asphalt patch located on the central parcel at the Site.



Photograph 8: View of the central portion of the Site.



Corporate Office
17522 Bothell Way Northeast
Bothell, Washington 98011
Phone: 425.415.0551
Fax: 425.415.0311

Marysville Excellent Choice Auto Sales

RGI Project Number
2018-244

Site Photographs

Address: 9302, 9310 & 9314 State Avenue, Marysville Washington 98270

Figure A-4

Date Drawn:
12/2018



Photograph 9: View of the north-adjointing retail building.



Photograph 10: View of the east-adjointing Formula Tires, across State Avenue.



Corporate Office
17522 Bothell Way Northeast
Bothell, Washington 98011
Phone: 425.415.0551
Fax: 425.415.0311

Marysville Excellent Choice Auto Sales

RGI Project Number
2018-244

Site Photographs

Address: 9302, 9310 & 9314 State Avenue, Marysville Washington 98270

Figure A-5

Date Drawn:
12/2018



Photograph 11: View of the south-adjointing retail building.



Photograph 12: View of the west-adjointing vacant field and rail road tracks, facing north.



Corporate Office
17522 Bothell Way Northeast
Bothell, Washington 98011
Phone: 425.415.0551
Fax: 425.415.0311

Marysville Excellent Choice Auto Sales

RGI Project Number
2018-244

Site Photographs

Figure A-6

Date Drawn:
12/2018

Address: 9302, 9310 & 9314 State Avenue, Marysville Washington 98270



ASTM E1527-13 DEFINITIONS OF TERMS

activity and use limitations (AULs)

“[L]egal or physical restrictions or limitations on the use of, or access to [the Site] (1) to reduce or eliminate potential exposure to hazardous substances or petroleum products in the soil, soil vapor, ground water, and/or surface water on [the Site] (2) to prevent activities that could interfere with the effectiveness of a response action, in order to ensure maintenance of a condition of no significant risk to public health or the environment.”

actual knowledge

“[T]he knowledge actually possessed by an individual who is a real person, rather than an entity.”

adjoining properties

“Any real property or properties the border of which is contiguous or partially contiguous with that of [the Site], or that would be contiguous or partially contiguous with that of [the Site] but for a street, road, or other public thoroughfare separating them.”

all appropriate inquiry (AAI)

“[T]hat inquiry constituting ‘all appropriate inquiry into the previous ownership and uses of the property consistent with good commercial or customary practice’ as defined in CERCLA 42 USC §9601 (35) (B), that will qualify a party to a commercial real estate transaction for the threshold criteria for satisfying the LLPs to CERCLA liability...”

asbestos-containing material (ACM)

Any material or product that contains more than one percent asbestos.

business environmental risks (BERs)

“[A] risk that can have a material environmental or environmentally-driven impact on the business associated with the current or planned use of a parcel of commercial real estate, not necessarily limited to those environmental issues required to be investigated in this practice.”

controlled recognized environmental condition (CREC)

“A recognized environmental condition resulting from a past release of hazardous substances or petroleum products that has been addressed to the satisfaction of the applicable regulatory authority (for example, as evidenced by the issuance of a no further action letter or equivalent, or meeting risk-based criteria established by regulatory authority), with hazardous substances or petroleum products allowed to remain in place subject to the implementation of required controls (for example, property use restrictions, activity and use limitations, institutional controls, or engineering controls).”

data gap

“[A] lack of or inability to obtain information required by [ASTM E1527-13] despite good faith efforts by the environmental professional to gather such information. Data gaps may result from incompleteness in any of the activities required by [ASTM E1527-13],” including, but not limited to conducting reconnaissance (for example, an inability to perform a complete reconnaissance) and interviews (for example, an inability to interview owners or regulatory officials).

data failure

“[A] failure to achieve historical research objectives... despite good faith efforts.” A data failure is a type of data gap.

de minimus condition

“[A] condition that generally does not present a threat to human health or the environment and that generally would not be the subject of an enforcement action if brought to the attention of appropriate governmental agencies. Conditions determined to be de minimis conditions are not recognized environmental conditions nor controlled recognized environmental conditions.”

environmental professional

"[A] person meeting the education, training, and experience requirements as set forth in 40 CFR 312.10(b)."

good faith

"[T]he absence of any intention to seek an unfair advantage or to defraud another party; an honest and sincere intention to fulfill one's obligations in the conduct or transaction concerned."

hazardous substance

"A substance defined as a hazardous substance pursuant to CERCLA 42 USC §9601 (14), as interpreted by EPA regulations and the courts..."

historical recognized environmental condition (HREC)

"A past release of any hazardous substances or petroleum products that has occurred in connection with the property and has been addressed to the satisfaction of the applicable regulatory authority or meeting unrestricted use criteria established by a regulatory authority, without subjecting the property to any required controls (for example, property use restrictions, activity and use limitations, institutional controls, or engineering controls)."

landowner liability protections (LLPs)

"[L]andowner liability protections under CERCLA; these protections include the *bona fide* prospective purchaser liability protection, contiguous property owner liability protection, and innocent landowner defense from CERCLA liability."

lead-based paint (LBP)

Paint with lead levels equal to or exceeding 1.0 milligram per square centimeter (mg/cm²) or 0.5 percent by weight.

lead-containing paint (LCP)

Paint containing any detectable levels of lead.

practically reviewable

"[I]nformation that is practically reviewable means that the information is provided by the source in a manner and in a form that, upon examination, yields information relevant to [the Site] without the need for extraordinary analysis of irrelevant data."

reasonably ascertainable

"[I]nformation that is (1) publically available, (2) obtainable from its source within reasonable time and cost constraints, and (3) practically reviewable."

recognized environmental conditions (RECs)

"[T]he presence or likely presence of any hazardous substances or petroleum products in, on, or [the Site] 1) due to any release to the environment, 2: under conditions indicative of a release to the environment or 3) under conditions that indicate an existing release, a past release, or pose a material threat of a future release to the environment."

significant data gap


A significant data gap affects the ability of an Environmental Professional to identify a REC, and therefore, effects the conclusions of a Phase I ESA.

underground storage tank (UST)

"[A]ny tank, including underground piping connected to the tank, that is or has been used to contain hazardous substances or petroleum products and the volume of which is 10 percent or more beneath the surface of the ground."

user

"[T]he party seeking to use [ASTM E1527-13] to complete a [Phase I ESA] of [the Site]. A user may include, without limitation, a potential purchaser of [the Site], a potential tenant of [the Site].... The user has specific obligations for completing a successful application of [ASTM E1527-13]...."



ASTM E1527-13 USER QUESTIONNAIRE

ASTM E1527-13 states that in order to qualify for the Landowner Liability Protections (LLPs) offered by the Small Business Liability Relief and Brownfields Revitalization Act of 2001 (the "Brownfields Amendments"), the user must conduct the following inquiries required by 40 CF 312.25, 312.28, 312.29, 312.30, 312.31. These inquiries must also be conducted by EPA Brownfield Assessment and Characterization grantees. The user should provide the following information to the environmental professional. Failure to conduct these inquiries could result in a determination that "all appropriate inquiries" is not complete.

Address: 9302, 9310, & 9314 State Avenue, Marysville Washington 98270

RGI Contact: Stafford Larsen

(1.) Environmental liens that are filed or recorded against the Site (40 CFR 312.25)
Did a search of recorded land title records or judicial records, where appropriate* identify any environmental liens filed or recorded against the Site under federal, state, or local law? DONT KNOW, NOT TO MY KNOWLEDGE

(2.) Activity and use limitations are in place on the Site or that have been filed or recorded against the Site (40 CFR 312.26(a)(1)(v) and (vi))
Did a search of recorded land title records (or judicial records where appropriate*) identify any AULs such as engineering controls, land use restrictions or institutional controls that are in place at the Site and/or have been filed or recorded against the Site under federal, tribal, or local law? DONT KNOW, NOT TO MY KNOWLEDGE

(3.) Specialized knowledge or experience of the person seeking to qualify for LLP (40 CFR 312.28)
Do you have any specialized knowledge or experience related to the Site or nearby properties? For example, are you involved in the same line of business as the current or former occupants of the Site or an adjoining property so that you would have specialized knowledge of the chemicals and processes used by this type of business? PREVIOUS TO OUR LEASE IN JUNE 2016, IT WAS A TUFF SHED RETAILER & USED CAR LOT, MONEY TREE CITY DOCS EMAILED TO STAFFORD.

(4.) Relationship of the purchase price to the fair market value of the Site if it were not contaminated (40 CFR 312.29)
Does the purchase price being paid for the Site reasonably reflect the fair market value of the Site? If you conclude that there is a difference, have you considered whether the lower purchase price is because contamination is known or believed to be present at the Site? TO THE BEST OF OUR KNOWLEDGE IT IS FAIR MARKET VALUE.

(5.) Commonly known or reasonably ascertainable information about the Site (40 CFR 312.29)
Are you aware of commonly known or reasonably ascertainable information about the Site that would help the Environmental Professional to identify conditions indicative of releases or threatened releases? For example:

- (a.) Do you know the past uses of the Site? Please include approximate dates, if possible.
VARIOUS OTHER BUSINESSES, CITY DOCS SENT VIA EMAIL.
- (b.) Do you know of specific chemicals that are present or were once present at the Site?
DONT KNOW
- (c.) Do you know of spills or other chemical releases that have taken place at the Site?
DONT KNOW
- (d.) Do you know of any environmental cleanups that have taken place at the Site?
DONT KNOW
- (e.) Are you aware of any current or former: aboveground or underground storage tanks, sumps, oil-water separators, hydraulic hoists, disposal pits, drywells, other wells and/or septic tanks at the Site?
FORMER HOIST & TANKS ACCORDING TO CITY DOCS.
- (f.) Do you have any contact information for past owners of the Site (use separate sheet, if necessary)?
NO, LANDLORD PASSED AWAY.
- (6.) The degree of obviousness of the presence or likely presence of contamination at the Site, and the ability to detect the contamination by appropriate investigation (40 CFR 312.31).

Based on your knowledge and experience related to the Site are there any obvious indicators that point to the presence or likely presence of releases at the Site? NO

*In certain jurisdictions federal, tribal, state, or local statutes or regulations specify that environmental liens and AULs be filed in judicial records rather than in land title records. In such cases judicial records must be searched for environmental liens and AULs.

Signature: [Signature]

Printed Name: JAMIE RYAN

Date: 11/27/18

Corporate Office
17522 Bothell Way Northeast
Bothell, Washington 98011
Phone 425.415.0551 Fax 425.415.0311

www.riley-group.com



DATABASE REPORT

Project Property: *Marysville Automotive Properties
9302
Marysville WA 98270*

Project No: *2018-245*

Report Type: *Database Report*

Order No: *20181119329*

Requested by: *The Riley Group, Inc.*

Date Completed: *November 21, 2018*

**Environmental Risk
Information Services**
A division of Glacier Media Inc.
P: 1.866.517.5204
E: info@erisinfo.com

www.erisinfo.com

Table of Contents

Table of Contents.....	2
Executive Summary.....	3
Executive Summary: Report Summary.....	4
Executive Summary: Site Report Summary - Project Property.....	7
Executive Summary: Site Report Summary - Surrounding Properties.....	8
Executive Summary: Summary by Data Source.....	13
Map.....	20
Aerial.....	23
Topographic Map.....	24
Detail Report.....	25
Unplottable Summary.....	92
Unplottable Report.....	93
Appendix: Database Descriptions.....	98
Definitions.....	107

Notice: IMPORTANT LIMITATIONS and YOUR LIABILITY

Reliance on information in Report: This report DOES NOT replace a full Phase I Environmental Site Assessment but is solely intended to be used as database review of environmental records.

License for use of information in Report: No page of this report can be used without this cover page, this notice and the project property identifier. The information in Report(s) may not be modified or re-sold.

Your Liability for misuse: Using this Service and/or its reports in a manner contrary to this Notice or your agreement will be in breach of copyright and contract and ERIS may obtain damages for such mis-use, including damages caused to third parties, and gives ERIS the right to terminate your account, rescind your license to any previous reports and to bar you from future use of the Service.

No warranty of Accuracy or Liability for ERIS: The information contained in this report has been produced by ERIS Information Inc. ("ERIS") using various sources of information, including information provided by Federal and State government departments. The report applies only to the address and up to the date specified on the cover of this report, and any alterations or deviation from this description will require a new report. This report and the data contained herein does not purport to be and does not constitute a guarantee of the accuracy of the information contained herein and does not constitute a legal opinion nor medical advice. Although ERIS has endeavored to present you with information that is accurate, ERIS disclaims, any and all liability for any errors, omissions, or inaccuracies in such information and data, whether attributable to inadvertence, negligence or otherwise, and for any consequences arising therefrom. Liability on the part of ERIS is limited to the monetary value paid for this report.

Trademark and Copyright: You may not use the ERIS trademarks or attribute any work to ERIS other than as outlined above. This Service and Report(s) are protected by copyright owned by ERIS Information Inc. Copyright in data used in the Service or Report(s) (the "Data") is owned by ERIS or its licensors. The Service, Report(s) and Data may not be copied or reproduced in whole or in any substantial part without prior written consent of ERIS.

Executive Summary

Property Information:

Project Property: Marysville Automotive Properties
9302 Marysville WA 98270

Project No: 2018-245

Coordinates:

Latitude:	48.080231
Longitude:	-122.174765
UTM Northing:	5,325,547.03
UTM Easting:	561,463.09
UTM Zone:	UTM Zone 10U

Elevation: 54 FT

Order Information:

Order No: 20181119329
Date Requested: November 19, 2018
Requested by: The Riley Group, Inc.
Report Type: Database Report

Historicals/Products:

Aerial Photographs	Historical Aerials (Boundaries)
City Directory Search	CD - 2 Street Search
ERIS Xplorer	ERIS Xplorer
Excel Add-On	Excel Add-On
Fire Insurance Maps	US Fire Insurance Maps
Physical Setting Report (PSR)	PSR
Topographic Map	Topographic Maps

Executive Summary: Report Summary

Database	Searched	Search Radius	Project Property	Within 0.12mi	.125mi to 0.25mi	0.25mi to 0.50mi	0.50mi to 1.00mi	Total
<u>Standard Environmental Records</u>								
Federal								
NPL	Y	1	0	0	0	0	0	0
PROPOSED NPL	Y	1	0	0	0	0	0	0
DELETED NPL	Y	.5	0	0	0	0	-	0
SEMS	Y	.5	0	0	0	0	-	0
ODI	Y	.5	0	0	0	0	-	0
SEMS ARCHIVE	Y	.5	0	0	0	0	-	0
CERCLIS	Y	.5	0	0	0	0	-	0
IODI	Y	.5	0	0	0	0	-	0
CERCLIS NFRAP	Y	.5	0	0	0	0	-	0
CERCLIS LIENS	Y	PO	0	-	-	-	-	0
RCRA CORRACTS	Y	1	0	0	0	0	0	0
RCRA TSD	Y	.5	0	0	0	0	-	0
RCRA LQG	Y	.25	0	0	0	-	-	0
RCRA SQG	Y	.25	0	0	0	-	-	0
RCRA CESQG	Y	.25	0	1	0	-	-	1
RCRA NON GEN	Y	.25	0	3	3	-	-	6
FED ENG	Y	.5	0	0	0	0	-	0
FED INST	Y	.5	0	0	0	0	-	0
ERNS 1982 TO 1986	Y	PO	0	-	-	-	-	0
ERNS 1987 TO 1989	Y	PO	0	-	-	-	-	0
ERNS	Y	PO	0	1	-	-	-	1
FED BROWNFIELDS	Y	.5	0	0	0	0	-	0
FEMA UST	Y	.25	0	0	0	-	-	0
SEMS LIEN	Y	PO	0	-	-	-	-	0
SUPERFUND ROD	Y	1	0	0	0	0	0	0
State								
HSL	Y	1	0	0	0	0	0	0

Database	Searched	Search Radius	Project Property	Within 0.12mi	.125mi to 0.25mi	0.25mi to 0.50mi	0.50mi to 1.00mi	Total
CSCSL	Y	1	0	0	0	1	2	3
DELISTED SHWS	Y	1	0	0	0	0	0	0
CSCSL NFA	Y	.5	0	0	1	2	-	3
SWF/LF	Y	.5	0	0	0	0	-	0
LUST	Y	.5	0	0	0	0	-	0
DELISTED LST	Y	.5	0	0	0	0	-	0
UST	Y	.25	0	0	4	-	-	4
AST	Y	.25	0	0	0	-	-	0
DELISTED TNK	Y	.25	0	0	0	-	-	0
ENG	Y	.5	0	0	0	0	-	0
INST	Y	.5	0	0	0	0	-	0
VCP	Y	.5	0	0	1	2	-	3
BROWNFIELDS	Y	.5	0	0	0	0	-	0
Tribal								
INDIAN LUST	Y	.5	0	0	0	0	-	0
INDIAN UST	Y	.25	0	0	0	-	-	0
DELISTED ILST	Y	.5	0	0	0	0	-	0
DELISTED IUST	Y	.25	0	0	0	-	-	0
County								
KING HIST LF	Y	.5	0	0	0	0	-	0
SEA HIST LF	Y	.5	0	0	0	0	-	0
KING SKLF	Y	.5	0	0	0	0	-	0
SNO SWF/LF	Y	.5	0	0	0	0	-	0
TP HIST LF	Y	.5	0	0	0	0	-	0
<u>Additional Environmental Records</u>								
Federal								
FINDS/FRS	Y	PO	0	1	-	-	-	1
TRIS	Y	PO	0	-	-	-	-	0
HMIRS	Y	.125	0	0	-	-	-	0
NCDL	Y	PO	0	-	-	-	-	0
TSCA	Y	.125	0	0	-	-	-	0
HIST TSCA	Y	.125	0	0	-	-	-	0
FTTS ADMIN	Y	PO	0	-	-	-	-	0
FTTS INSP	Y	PO	0	-	-	-	-	0
PRP	Y	PO	0	-	-	-	-	0
SCRD DRYCLEANER	Y	.5	0	0	0	0	-	0
ICIS	Y	PO	0	-	-	-	-	0
FED DRYCLEANERS	Y	.25	0	0	0	-	-	0
DELISTED FED DRY	Y	.25	0	0	0	-	-	0

Database	Searched	Search Radius	Project Property	Within 0.12mi	.125mi to 0.25mi	0.25mi to 0.50mi	0.50mi to 1.00mi	Total
FUDS	Y	1	0	0	0	0	0	0
MLTS	Y	PO	0	-	-	-	-	0
HIST MLTS	Y	PO	0	-	-	-	-	0
MINES	Y	.25	0	0	0	-	-	0
ALT FUELS	Y	.25	0	0	0	-	-	0
SSTS	Y	.25	0	0	0	-	-	0
PCB	Y	.5	0	0	0	0	-	0

State

SPILLS	Y	.125	0	5	-	-	-	5
ALL SITES	Y	.5	0	4	8	19	-	31
ICR	Y	.5	0	0	1	3	-	4
CDL	Y	PO	0	-	-	-	-	0
HIST CDL	Y	PO	0	-	-	-	-	0
DRYCLEANERS	Y	.25	0	0	0	-	-	0
DELISTED DRYCLEANERS	Y	.25	0	0	0	-	-	0

Tribal

No Tribal additional environmental record sources available for this State.

County

No County additional environmental record sources available for this State.

Total:	0	15	18	27	2	62
---------------	---	----	----	----	---	----

* PO – Property Only

* 'Property and adjoining properties' database search radii are set at 0.25 miles.

Executive Summary: Site Report Summary - Project Property

<i>Map Key</i>	<i>DB</i>	<i>Company/Site Name</i>	<i>Address</i>	<i>Direction</i>	<i>Distance (mi/ft)</i>	<i>Elev Diff (ft)</i>	<i>Page Number</i>
--------------------	-----------	--------------------------	----------------	------------------	-----------------------------	---------------------------	------------------------

No records found in the selected databases for the project property.

Executive Summary: Site Report Summary - Surrounding Properties

Map Key	DB	Company/Site Name	Address	Direction	Distance (mi/ft)	Elev Diff (ft)	Page Number
1	ERNS		9330 STATE AVE MARYSVILLE WA	NNE	0.01 / 36.46	0	25
1	FINDS/FRS	SEAFRESH NORTHWEST	9330 STATE AVE UNIT B SUITE 110 MARYSVILLE WA 98270-2259	NNE	0.01 / 36.46	0	27
1	SPILLS	FIBRES INTERNATIONAL	9330 STATE AVE MARYSVILLE WA <i>Incident ID Incident Date:</i> 31557 5/11/2011	NNE	0.01 / 36.46	0	27
1	SPILLS	FIBRES INTERNATIONAL	9330 STATE AVE MARYSVILLE WA <i>Incident ID Incident Date:</i> 626686 5/11/2011 12:00:00 AM	NNE	0.01 / 36.46	0	27
2	SPILLS	NULL	MARYSVILLE WA <i>Incident ID Incident Date:</i> 540811 5/17/2004	SSW	0.09 / 452.44	0	28
3	RCRA NON GEN	NORTHWESTERN AUTOBODY REBUILD	9508 STATE AVE MARYSVILLE WA 98270	NNE	0.09 / 463.37	-3	28
3	ALL SITES	Northwestern Autobody Rebuild	9508 STATE AVE MARYSVILLE WA 98270-2236	NNE	0.09 / 463.37	-3	32
4	SPILLS	PRECISION TUNE	9124 A STATE ST MARYSVILLE WA <i>Incident ID Incident Date:</i> 422066 9/6/1995 12:00:00 AM	S	0.10 / 520.99	0	33
5	RCRA NON GEN	MIDAS AUTO SYSTEMS EXPERTS	9113 B STATE ST MARYSVILLE WA 98270	S	0.11 / 557.71	0	33
5	ALL SITES	Midas Auto Systems Experts	9113 B STATE ST MARYSVILLE WA 98270	S	0.11 / 557.71	0	37
6	RCRA CESQG	PRECISION TUNE MARYSVILLE	9113 STATE ST MARYSVILLE WA 98270	S	0.11 / 563.03	0	37
6	RCRA NON GEN	EDS TRANSMISSION OF MARYSVILLE	9113 STATE ST C MARYSVILLE WA 98270	S	0.11 / 563.03	0	44
6	ALL SITES	Eds Transmission of Marysville	9113 STATE ST C MARYSVILLE WA 98270-2504	S	0.11 / 563.03	0	47

Map Key	DB	Company/Site Name	Address	Direction	Distance (mi/ft)	Elev Diff (ft)	Page Number
6	ALL SITES	Precision Tune Marysville	9113 STATE ST MARYSVILLE WA 98270	S	0.11 / 563.03	0	47
6	SPILLS	CASCADE TORKE CONVERTERS	9113 STATE AVE MARYSVILLE WA <i>Incident ID Incident Date:</i> 540811 5/17/2004	S	0.11 / 563.03	0	47
7	ALL SITES	SK FOOD MART	9515 STATE AVE MARYSVILLE WA 98270	NNE	0.14 / 730.51	-3	48
7	UST	QUIK STOP	9515 STATE AVE Marysville WA 982702264 <i>UST Site ID Facility Status:</i> 3194 Active <i>Tank Name Tank Status:</i> 4 Operational, 3 Closed in Place, 5 Operational, 2 Operational, 1 Operational	NNE	0.14 / 730.51	-3	48
8	RCRA NON GEN	CHARLIES STATE AVENUE COLLISION REPAIR	9015 STATE AVE MARYSVILLE WA 98270	S	0.14 / 734.12	0	50
8	ALL SITES	Charlies State Avenue Collision Repair	9015 STATE AVE MARYSVILLE WA 98270	S	0.14 / 734.12	0	58
9	RCRA NON GEN	WA ECY MARYSVILLE DRUG LOCKE	9511 STATE AVE LOCKER 294 MARYSVILLE WA 98270	NNE	0.15 / 769.22	-4	58
9	ALL SITES	WA ECY Marysville Drug Locke	9511 STATE AVE LOCKER 294 MARYSVILLE WA 98270	NNE	0.15 / 769.22	-4	60
10	ICR	Salvation Army Thrift Store	9620 STATE AVE MARYSVILLE WA 98270	NNE	0.16 / 847.90	-4	60
10	CSCSL NFA	Salvation Army Thrift Store	9620 STATE AVE MARYSVILLE WA 98270	NNE	0.16 / 847.90	-4	62
10	ALL SITES	Salvation Army Thrift Store	9620 STATE AVE MARYSVILLE WA 98270	NNE	0.16 / 847.90	-4	62
10	UST	SALVATION ARMY THRIFT STORE MARYSVILLE	9620 STATE AVE Marysville WA 98270 <i>UST Site ID Facility Status:</i> 558860 Inactive <i>Tank Name Tank Status:</i> 1 Exempt	NNE	0.16 / 847.90	-4	63
10	VCP	Salvation Army Thrift Store	9620 STATE AVE MARYSVILLE WA 98270	NNE	0.16 / 847.90	-4	63

Map Key	DB	Company/Site Name	Address	Direction	Distance (mi/ft)	Elev Diff (ft)	Page Number
11	RCRA NON GEN	KMART #7253	9623 STATE AVE MARYSVILLE WA 98270	NNE	0.19 / 1,011.69	-4	63
11	ALL SITES	BIG KMART 7253	9623 HWY 99 MARYSVILLE WA 98270	NNE	0.19 / 1,011.69	-4	68
11	ALL SITES	KMART AUTO DEPT 725382	9623 OLD HWY 99 MARYSVILLE WA 98270	NNE	0.19 / 1,011.69	-4	69
11	ALL SITES	Kmart 7253	9623 State Ave Marysville WA 98270	NNE	0.19 / 1,011.69	-4	69
11	UST	KMART AUTO DEPT 7253-82	9623 OLD HIGHWAY 99 Marysville WA 98270 UST Site ID / Facility Status: 5381 Inactive Tank Name / Tank Status: (1) Removed	NNE	0.19 / 1,011.69	-4	69
11	UST	BIG KMART 7253	9623 HWY 99 Marysville WA 98270 UST Site ID / Facility Status: 10498 Inactive Tank Name / Tank Status: 1 Removed	NNE	0.19 / 1,011.69	-4	70
12	ALL SITES	JIFFY LUBE STORE 2595	9702 STATE AVE MARYSVILLE WA 98270	NNE	0.20 / 1,048.62	-4	70
13	ALL SITES	B2B Energo	3923 88TH ST NE MARYSVILLE WA 98270	SSW	0.31 / 1,644.89	-12	70
14	ALL SITES	Clearcreek Contractors Everett	3919 88th St NE Marysville WA 98270	SSW	0.31 / 1,661.55	-17	71
14	ALL SITES	United Rentals Northwest Inc Marysville	3919 88TH ST NE MARYSVILLE WA 98294	SSW	0.31 / 1,661.55	-17	71
15	ALL SITES	ATT MOBILITY MARYSVILLE KRUSE	3926 88TH ST NE MARYSVILLE WA 98270	SSW	0.32 / 1,688.75	-20	71
16	CSCSL	Quil Ceda Tanning	3922 88TH ST NE MARYSVILLE WA 98270	SSW	0.32 / 1,693.28	-24	72
16	ICR	Quil Ceda Tanning	3922 88TH ST NE MARYSVILLE WA 98270	SSW	0.32 / 1,693.28	-24	72

Map Key	DB	Company/Site Name	Address	Direction	Distance (mi/ft)	Elev Diff (ft)	Page Number
<u>16</u>	ALL SITES	QUIL CEDA TANNING	3922 88TH ST NE MARYSVILLE WA 98270	SSW	0.32 / 1,693.28	-24	<u>73</u>
<u>16</u>	ALL SITES	Metal Finishing Inc	3824 3922 88TH ST NE MARYSVILLE WA 98270	SSW	0.32 / 1,693.28	-24	<u>74</u>
<u>17</u>	ALL SITES	Pilchuck Cleaners	9925 STATE AVE MARYSVILLE WA 98270	NNE	0.35 / 1,851.24	-5	<u>75</u>
<u>17</u>	ALL SITES	FRED MEYER MARYSVILLE	9925 OLD HWY 99 MARYSVILLE WA 98270	NNE	0.35 / 1,851.24	-5	<u>75</u>
<u>18</u>	ALL SITES	Hotel America Marysville	8940 36th Ave NE Marysville WA 98270	WSW	0.39 / 2,079.92	-4	<u>76</u>
<u>19</u>	ALL SITES	Haggen Opco North LLC Marysville	3711 88th St NE Marysville WA 98270	SW	0.40 / 2,110.80	-9	<u>76</u>
<u>20</u>	ICR	7 ELEVEN FOOD STORE 230629536	10013A SHOULTES RD MARYSVILLE WA 98270	NNE	0.42 / 2,212.70	-5	<u>76</u>
<u>20</u>	CSCSL NFA	7-Eleven 230629536	10013A SHOULTES RD MARYSVILLE WA 98270	NNE	0.42 / 2,212.70	-5	<u>83</u>
<u>20</u>	ALL SITES	7 ELEVEN FOOD STORE 230629536	10013A SHOULTES RD MARYSVILLE WA 98270	NNE	0.42 / 2,212.70	-5	<u>83</u>
<u>20</u>	VCP	7-Eleven 230629536	10013A SHOULTES RD MARYSVILLE WA 98270	NNE	0.42 / 2,212.70	-5	<u>84</u>
<u>21</u>	ALL SITES	CRAIG McCULLY	9011 48TH DR NE MARYSVILLE WA 98270	ESE	0.42 / 2,230.76	7	<u>84</u>
<u>22</u>	ALL SITES	7 ELEVEN STORE 230632834	3609 88TH ST NE MARYSVILLE WA 98270	SW	0.43 / 2,262.83	-5	<u>84</u>
<u>23</u>	ALL SITES	SPEED GAS & FOOD MART	3608 88TH ST NE MARYSVILLE WA 98270	SW	0.43 / 2,274.66	-6	<u>85</u>
<u>24</u>	ALL SITES	TDC 88th Street Retail	Marysville WA 98270	SW	0.44 / 2,344.64	-3	<u>85</u>

<i>Map Key</i>	<i>DB</i>	<i>Company/Site Name</i>	<i>Address</i>	<i>Direction</i>	<i>Distance (mi/ft)</i>	<i>Elev Diff (ft)</i>	<i>Page Number</i>
<u>25</u>	ALL SITES	QUIL CEDA AUTO WRECKING	10118 STATE AVE MARYSVILLE WA 98271	N	0.44 / 2,347.76	-8	<u>85</u>
<u>26</u>	ALL SITES	88TH ST TEXACO FOODMART	3506 88TH ST NE MARYSVILLE WA 98270	SW	0.49 / 2,561.08	-3	<u>85</u>
<u>27</u>	ALL SITES	Home Depot 4726	9310 QUIL CEDA BLVD MARYSVILLE WA 98271	WNW	0.49 / 2,599.56	2	<u>86</u>
<u>28</u>	ICR	Texaco Station 120445	10210 State Ave Marysville WA 98270	N	0.50 / 2,635.53	0	<u>86</u>
<u>28</u>	CSCSL NFA	Texaco 120445	10210 State Ave Marysville WA 98270	N	0.50 / 2,635.53	0	<u>89</u>
<u>28</u>	ALL SITES	Texaco Station 120445	10210 State Ave Marysville WA 98270	N	0.50 / 2,635.53	0	<u>89</u>
<u>28</u>	VCP	Texaco 120445	10210 State Ave Marysville WA 98270	N	0.50 / 2,635.53	0	<u>90</u>
<u>29</u>	CSCSL	Jiffy Lube Marysville	8417 STATE AVE MARYSVILLE WA 98270-2901	S	0.51 / 2,676.26	-8	<u>91</u>
<u>30</u>	CSCSL	Marysville SD 25 Transp Yard	4220 80TH ST NE MARYSVILLE WA 98270-3498	S	0.79 / 4,156.91	-11	<u>91</u>

Executive Summary: Summary by Data Source

Standard

Federal

RCRA CESQG - RCRA Conditionally Exempt Small Quantity Generators List

A search of the RCRA CESQG database, dated Aug 2, 2018 has found that there are 1 RCRA CESQG site(s) within approximately 0.25 miles of the project property.

<u>Lower Elevation</u>	<u>Address</u>	<u>Direction</u>	<u>Distance (mi/ft)</u>	<u>Map Key</u>
PRECISION TUNE MARYSVILLE	9113 STATE ST MARYSVILLE WA 98270	S	0.11 / 563.03	<u>6</u>

RCRA NON GEN - RCRA Non-Generators

A search of the RCRA NON GEN database, dated Aug 2, 2018 has found that there are 6 RCRA NON GEN site(s) within approximately 0.25 miles of the project property.

<u>Lower Elevation</u>	<u>Address</u>	<u>Direction</u>	<u>Distance (mi/ft)</u>	<u>Map Key</u>
NORTHWESTERN AUTOBODY REBUILD	9508 STATE AVE MARYSVILLE WA 98270	NNE	0.09 / 463.37	<u>3</u>
MIDAS AUTO SYSTEMS EXPERTS	9113 B STATE ST MARYSVILLE WA 98270	S	0.11 / 557.71	<u>5</u>
EDS TRANSMISSION OF MARYSVILLE	9113 STATE ST C MARYSVILLE WA 98270	S	0.11 / 563.03	<u>6</u>
CHARLIES STATE AVENUE COLLISION REPAIR	9015 STATE AVE MARYSVILLE WA 98270	S	0.14 / 734.12	<u>8</u>
WA ECY MARYSVILLE DRUG LOCKE	9511 STATE AVE LOCKER 294 MARYSVILLE WA 98270	NNE	0.15 / 769.22	<u>9</u>
KMART #7253	9623 STATE AVE MARYSVILLE WA 98270	NNE	0.19 / 1,011.69	<u>11</u>

ERNS - Emergency Response Notification System

A search of the ERNS database, dated Feb 12, 2018 has found that there are 1 ERNS site(s) within approximately 0.02 miles of the project property.

<u>Lower Elevation</u>	<u>Address</u>	<u>Direction</u>	<u>Distance (mi/ft)</u>	<u>Map Key</u>
	9330 STATE AVE MARYSVILLE WA	NNE	0.01 / 36.46	1

State

CSCSL - Confirmed and Suspected Contaminated Sites List

A search of the CSCSL database, dated Sep 25, 2018 has found that there are 3 CSCSL site(s) within approximately 1.00 miles of the project property.

<u>Lower Elevation</u>	<u>Address</u>	<u>Direction</u>	<u>Distance (mi/ft)</u>	<u>Map Key</u>
Quil Ceda Tanning	3922 88TH ST NE MARYSVILLE WA 98270	SSW	0.32 / 1,693.28	16
Jiffy Lube Marysville	8417 STATE AVE MARYSVILLE WA 98270-2901	S	0.51 / 2,676.26	29
Marysville SD 25 Transp Yard	4220 80TH ST NE MARYSVILLE WA 98270-3498	S	0.79 / 4,156.91	30

CSCSL NFA - No Further Action Sites List

A search of the CSCSL NFA database, dated Sep 25, 2018 has found that there are 3 CSCSL NFA site(s) within approximately 0.50 miles of the project property.

<u>Lower Elevation</u>	<u>Address</u>	<u>Direction</u>	<u>Distance (mi/ft)</u>	<u>Map Key</u>
Salvation Army Thrift Store	9620 STATE AVE MARYSVILLE WA 98270	NNE	0.16 / 847.90	10
7-Eleven 230629536	10013A SHOULTES RD MARYSVILLE WA 98270	NNE	0.42 / 2,212.70	20
Texaco 120445	10210 State Ave Marysville WA 98270	N	0.50 / 2,635.53	28

UST - Underground Storage Tanks

A search of the UST database, dated Oct 26, 2018 has found that there are 4 UST site(s) within approximately 0.25 miles of the project property.

<u>Lower Elevation</u>	<u>Address</u>	<u>Direction</u>	<u>Distance (mi/ft)</u>	<u>Map Key</u>
QUIK STOP	9515 STATE AVE Marysville WA 982702264	NNE	0.14 / 730.51	7

UST Site ID | Facility Status: 3194 | Active

Tank Name | Tank Status: 4 | Operational, 3 | Closed in Place, 5 | Operational, 2 | Operational, 1 | Operational

<u>Lower Elevation</u>	<u>Address</u>	<u>Direction</u>	<u>Distance (mi/ft)</u>	<u>Map Key</u>
SALVATION ARMY THRIFT STORE MARYSVILLE	9620 STATE AVE Marysville WA 98270	NNE	0.16 / 847.90	10
<i>UST Site ID / Facility Status: 558860 Inactive Tank Name / Tank Status: 1 Exempt</i>				
KMART AUTO DEPT 7253-82	9623 OLD HIGHWAY 99 Marysville WA 98270	NNE	0.19 / 1,011.69	11
<i>UST Site ID / Facility Status: 5381 Inactive Tank Name / Tank Status: (1) Removed</i>				
BIG KMART 7253	9623 HWY 99 Marysville WA 98270	NNE	0.19 / 1,011.69	11
<i>UST Site ID / Facility Status: 10498 Inactive Tank Name / Tank Status: 1 Removed</i>				

VCP - Voluntary Cleanup Program

A search of the VCP database, dated Sep 25, 2018 has found that there are 3 VCP site(s) within approximately 0.50 miles of the project property.

<u>Lower Elevation</u>	<u>Address</u>	<u>Direction</u>	<u>Distance (mi/ft)</u>	<u>Map Key</u>
Salvation Army Thrift Store	9620 STATE AVE MARYSVILLE WA 98270	NNE	0.16 / 847.90	10
7-Eleven 230629536	10013A SHOULTES RD MARYSVILLE WA 98270	NNE	0.42 / 2,212.70	20
Texaco 120445	10210 State Ave Marysville WA 98270	N	0.50 / 2,635.53	28

Non Standard

Federal

FINDS/FRS - Facility Registry Service/Facility Index

A search of the FINDS/FRS database, dated Apr 17, 2018 has found that there are 1 FINDS/FRS site(s) within approximately 0.02 miles of the project property.

<u>Lower Elevation</u>	<u>Address</u>	<u>Direction</u>	<u>Distance (mi/ft)</u>	<u>Map Key</u>
SEAFRESH NORTHWEST	9330 STATE AVE UNIT B SUITE 110 MARYSVILLE WA 98270-2259	NNE	0.01 / 36.46	1

State

SPILLS - Spills Incidents Sites

A search of the SPILLS database, dated Jul 30, 2018 has found that there are 5 SPILLS site(s) within approximately 0.12 miles of the

project property.

<u>Lower Elevation</u>	<u>Address</u>	<u>Direction</u>	<u>Distance (mi/ft)</u>	<u>Map Key</u>
FIBRES INTERNATIONAL	9330 STATE AVE MARYSVILLE WA	NNE	0.01 / 36.46	<u>1</u>
<i>Incident ID Incident Date: 31557 5/11/2011</i>				
FIBRES INTERNATIONAL	9330 STATE AVE MARYSVILLE WA	NNE	0.01 / 36.46	<u>1</u>
<i>Incident ID Incident Date: 626686 5/11/2011 12:00:00 AM</i>				
NULL	MARYSVILLE WA	SSW	0.09 / 452.44	<u>2</u>
<i>Incident ID Incident Date: 540811 5/17/2004</i>				
PRECISION TUNE	9124 A STATE ST MARYSVILLE WA	S	0.10 / 520.99	<u>4</u>
<i>Incident ID Incident Date: 422066 9/6/1995 12:00:00 AM</i>				
CASCADE TORKE CONVERTERS	9113 STATE AVE MARYSVILLE WA	S	0.11 / 563.03	<u>6</u>
<i>Incident ID Incident Date: 540811 5/17/2004</i>				

ALL SITES - Facility/Site Identification System

A search of the ALL SITES database, dated Aug 29, 2018 has found that there are 31 ALL SITES site(s) within approximately 0.50 miles of the project property.

<u>Equal/Higher Elevation</u>	<u>Address</u>	<u>Direction</u>	<u>Distance (mi/ft)</u>	<u>Map Key</u>
CRAIG McCULLY	9011 48TH DR NE MARYSVILLE WA 98270	ESE	0.42 / 2,230.76	<u>21</u>
Home Depot 4726	9310 QUIL CEDA BLVD MARYSVILLE WA 98271	WNW	0.49 / 2,599.56	<u>27</u>
<u>Lower Elevation</u>	<u>Address</u>	<u>Direction</u>	<u>Distance (mi/ft)</u>	<u>Map Key</u>
Northwestern Autobody Rebuild	9508 STATE AVE MARYSVILLE WA 98270-2236	NNE	0.09 / 463.37	<u>3</u>
Midas Auto Systems Experts	9113 B STATE ST MARYSVILLE WA 98270	S	0.11 / 557.71	<u>5</u>
Eds Transmission of Marysville	9113 STATE ST C MARYSVILLE WA 98270-2504	S	0.11 / 563.03	<u>6</u>
Precision Tune Marysville	9113 STATE ST MARYSVILLE WA 98270	S	0.11 / 563.03	<u>6</u>

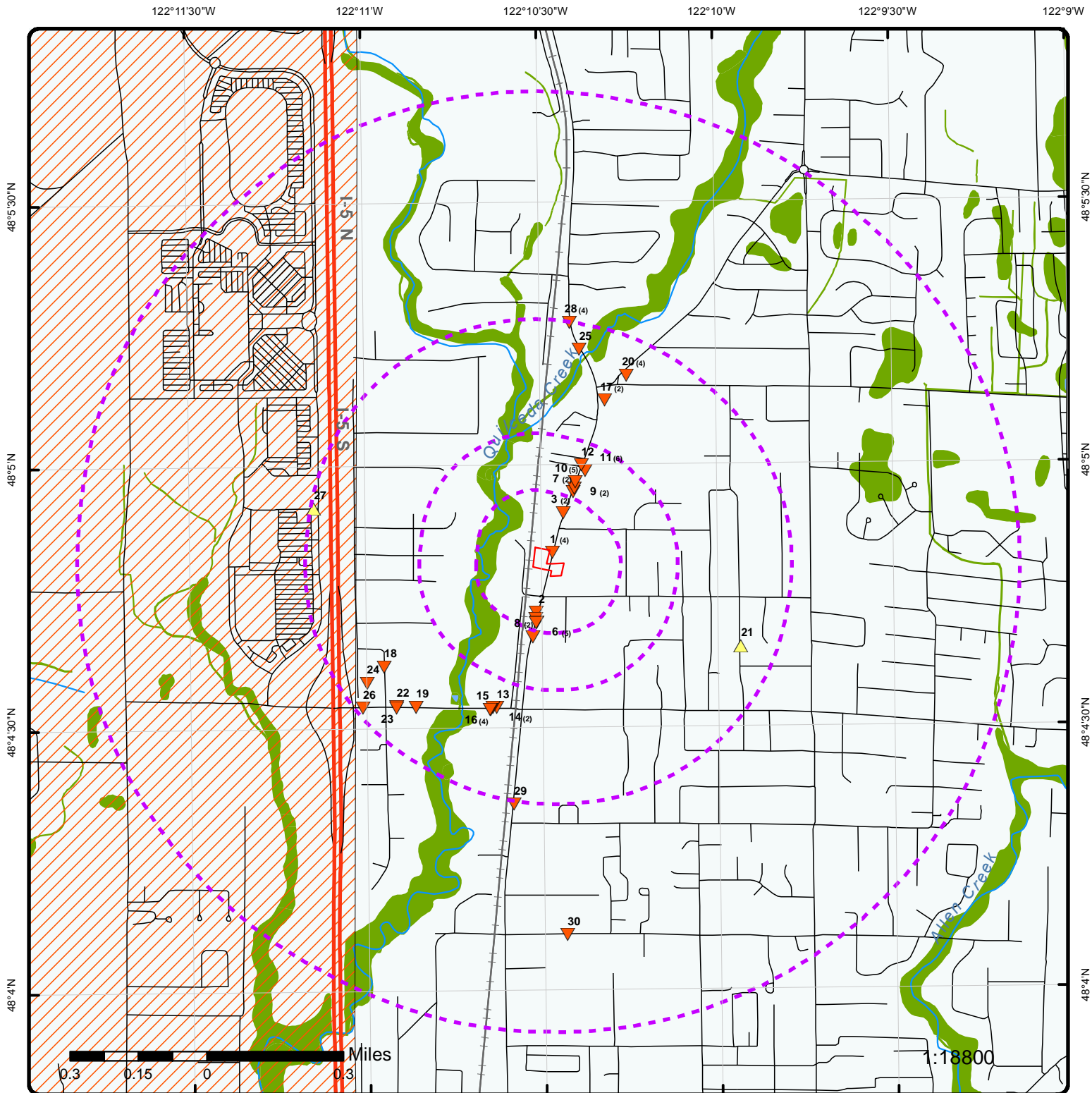
<u>Lower Elevation</u>	<u>Address</u>	<u>Direction</u>	<u>Distance (mi/ft)</u>	<u>Map Key</u>
SK FOOD MART	9515 STATE AVE MARYSVILLE WA 98270	NNE	0.14 / 730.51	<u>7</u>
Charlies State Avenue Collision Repair	9015 STATE AVE MARYSVILLE WA 98270	S	0.14 / 734.12	<u>8</u>
WA ECY Marysville Drug Locke	9511 STATE AVE LOCKER 294 MARYSVILLE WA 98270	NNE	0.15 / 769.22	<u>9</u>
Salvation Army Thrift Store	9620 STATE AVE MARYSVILLE WA 98270	NNE	0.16 / 847.90	<u>10</u>
Kmart 7253	9623 State Ave Marysville WA 98270	NNE	0.19 / 1,011.69	<u>11</u>
KMART AUTO DEPT 725382	9623 OLD HWY 99 MARYSVILLE WA 98270	NNE	0.19 / 1,011.69	<u>11</u>
BIG KMART 7253	9623 HWY 99 MARYSVILLE WA 98270	NNE	0.19 / 1,011.69	<u>11</u>
JIFFY LUBE STORE 2595	9702 STATE AVE MARYSVILLE WA 98270	NNE	0.20 / 1,048.62	<u>12</u>
B2B Energo	3923 88TH ST NE MARYSVILLE WA 98270	SSW	0.31 / 1,644.89	<u>13</u>
Clearcreek Contractors Everett	3919 88th St NE Marysville WA 98270	SSW	0.31 / 1,661.55	<u>14</u>
United Rentals Northwest Inc Marysville	3919 88TH ST NE MARYSVILLE WA 98294	SSW	0.31 / 1,661.55	<u>14</u>
ATT MOBILITY MARYSVILLE KRUSE	3926 88TH ST NE MARYSVILLE WA 98270	SSW	0.32 / 1,688.75	<u>15</u>
QUIL CEDA TANNING	3922 88TH ST NE MARYSVILLE WA 98270	SSW	0.32 / 1,693.28	<u>16</u>

<u>Lower Elevation</u>	<u>Address</u>	<u>Direction</u>	<u>Distance (mi/ft)</u>	<u>Map Key</u>
Metal Finishing Inc	3824 3922 88TH ST NE MARYSVILLE WA 98270	SSW	0.32 / 1,693.28	<u>16</u>
Pilchuck Cleaners	9925 STATE AVE MARYSVILLE WA 98270	NNE	0.35 / 1,851.24	<u>17</u>
FRED MEYER MARYSVILLE	9925 OLD HWY 99 MARYSVILLE WA 98270	NNE	0.35 / 1,851.24	<u>17</u>
Hotel America Marysville	8940 36th Ave NE Marysville WA 98270	WSW	0.39 / 2,079.92	<u>18</u>
Haggen Opco North LLC Marysville	3711 88th St NE Marysville WA 98270	SW	0.40 / 2,110.80	<u>19</u>
7 ELEVEN FOOD STORE 230629536	10013A SHOULTES RD MARYSVILLE WA 98270	NNE	0.42 / 2,212.70	<u>20</u>
7 ELEVEN STORE 230632834	3609 88TH ST NE MARYSVILLE WA 98270	SW	0.43 / 2,262.83	<u>22</u>
SPEED GAS & FOOD MART	3608 88TH ST NE MARYSVILLE WA 98270	SW	0.43 / 2,274.66	<u>23</u>
TDC 88th Street Retail	Marysville WA 98270	SW	0.44 / 2,344.64	<u>24</u>
QUIL CEDA AUTO WRECKING	10118 STATE AVE MARYSVILLE WA 98271	N	0.44 / 2,347.76	<u>25</u>
88TH ST TEXACO FOODMART	3506 88TH ST NE MARYSVILLE WA 98270	SW	0.49 / 2,561.08	<u>26</u>
Texaco Station 120445	10210 State Ave Marysville WA 98270	N	0.50 / 2,635.53	<u>28</u>

ICR - Independent Cleanup Reports

A search of the ICR database, dated Nov 6, 2015 has found that there are 4 ICR site(s) within approximately 0.50 miles of the project property.

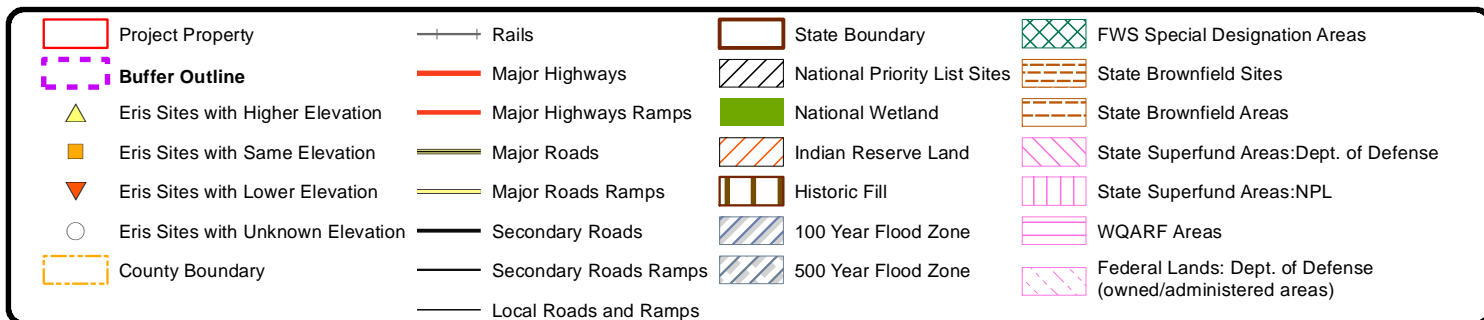
<u>Lower Elevation</u>	<u>Address</u>	<u>Direction</u>	<u>Distance (mi/ft)</u>	<u>Map Key</u>
Salvation Army Thrift Store	9620 STATE AVE MARYSVILLE WA 98270	NNE	0.16 / 847.90	<u>10</u>
Quil Ceda Tanning	3922 88TH ST NE MARYSVILLE WA 98270	SSW	0.32 / 1,693.28	<u>16</u>
7 ELEVEN FOOD STORE 230629536	10013A SHOULTES RD MARYSVILLE WA 98270	NNE	0.42 / 2,212.70	<u>20</u>
Texaco Station 120445	10210 State Ave Marysville WA 98270	N	0.50 / 2,635.53	<u>28</u>

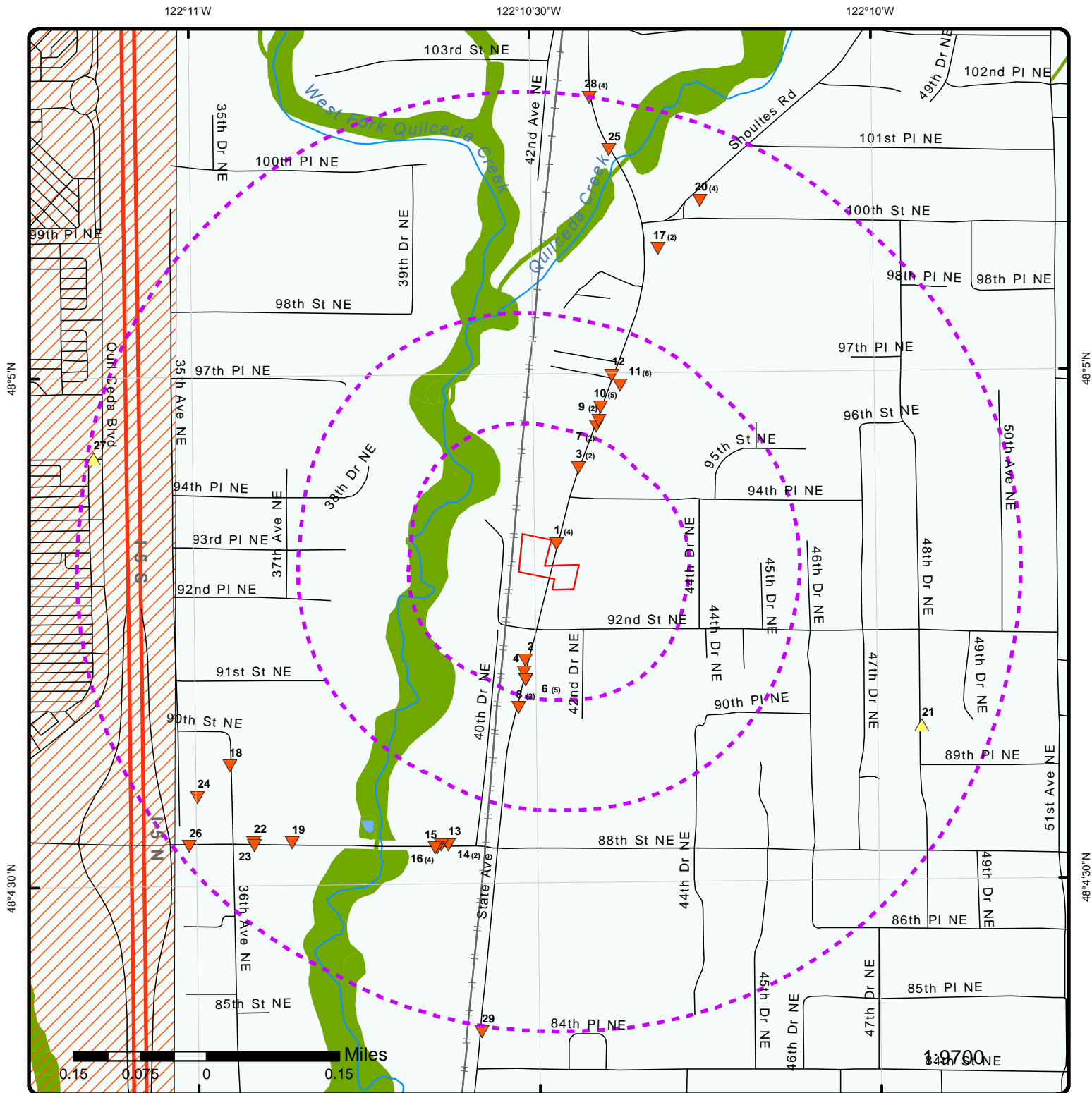


Map : 1 Mile Radius

Order No: 20181119329

Address: 9302, Marysville, WA, 98270

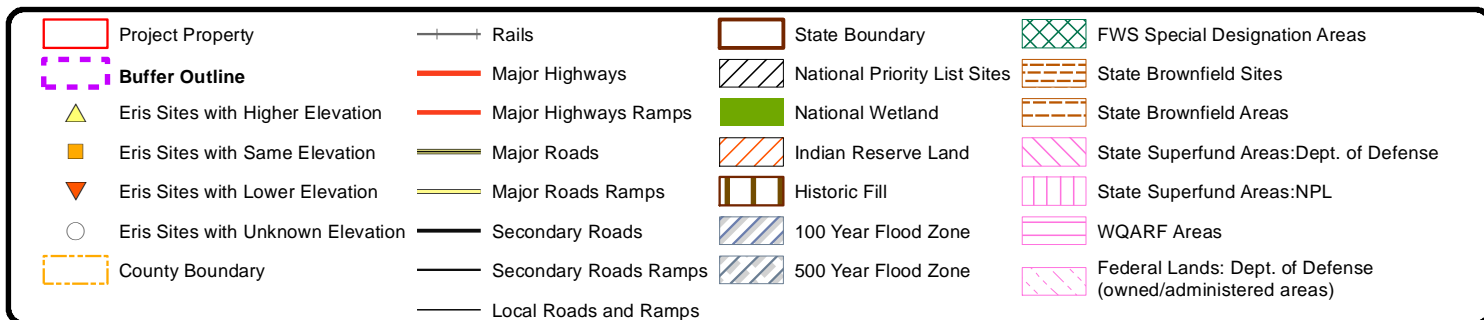


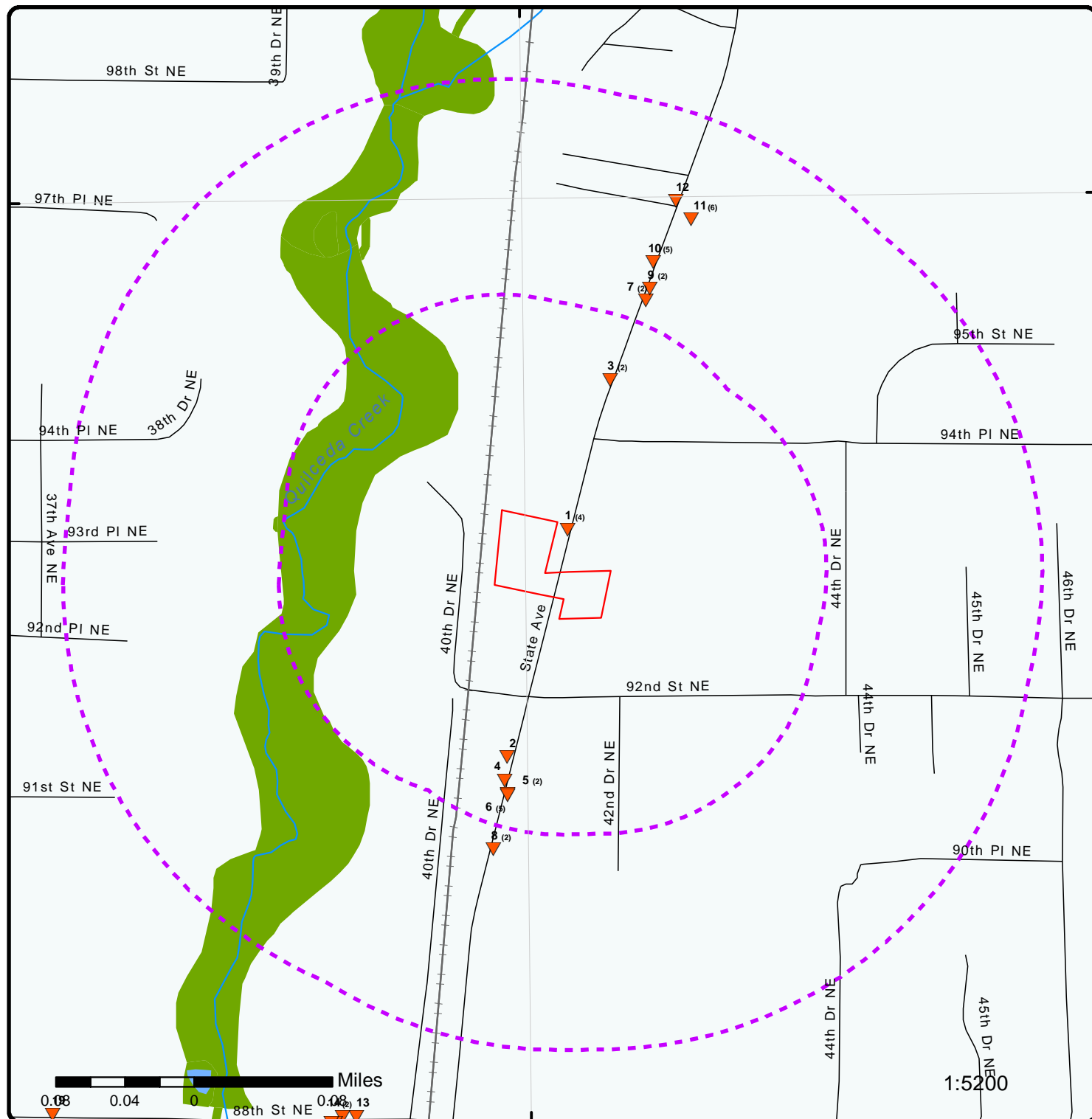


Map : 0.5 Mile Radius

Order No: 20181119329

Address: 9302, Marysville, WA, 98270






Map : 0.25 Mile Radius

Order No: 20181119329

Address: 9302, Marysville, WA, 98270



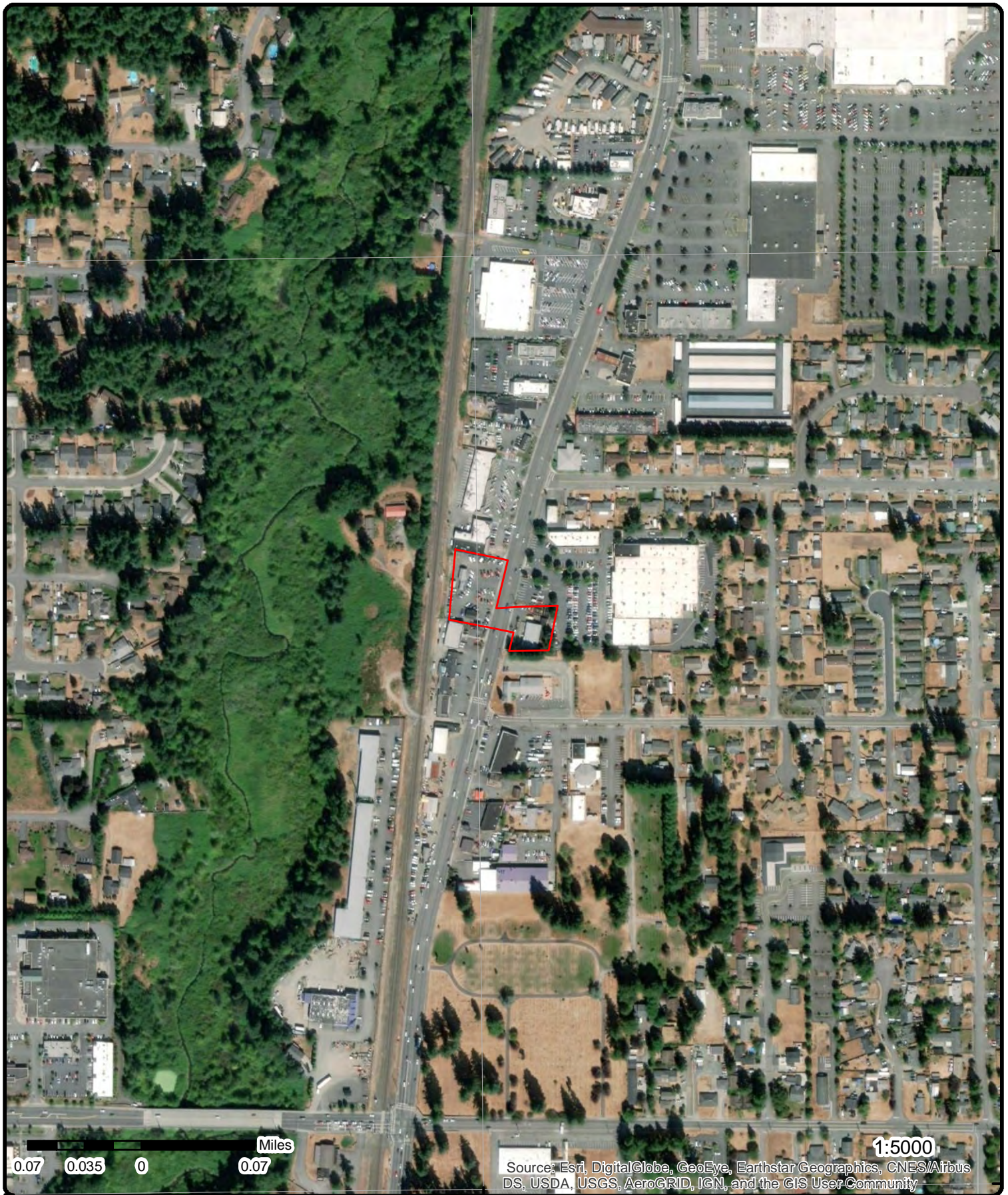
122°10'30"W

48°5'N

48°5'N

48°4'30"N

48°4'30"N



Source: Esri, DigitalGlobe, GeoEye, Earthstar Geographics, CNES/Airbus DS, USDA, USGS, AeroGRID, IGN, and the GIS User Community

1:5000

Aerial (2017)

Address: 9302, Marysville, WA, 98270

Source: ESRI World Imagery

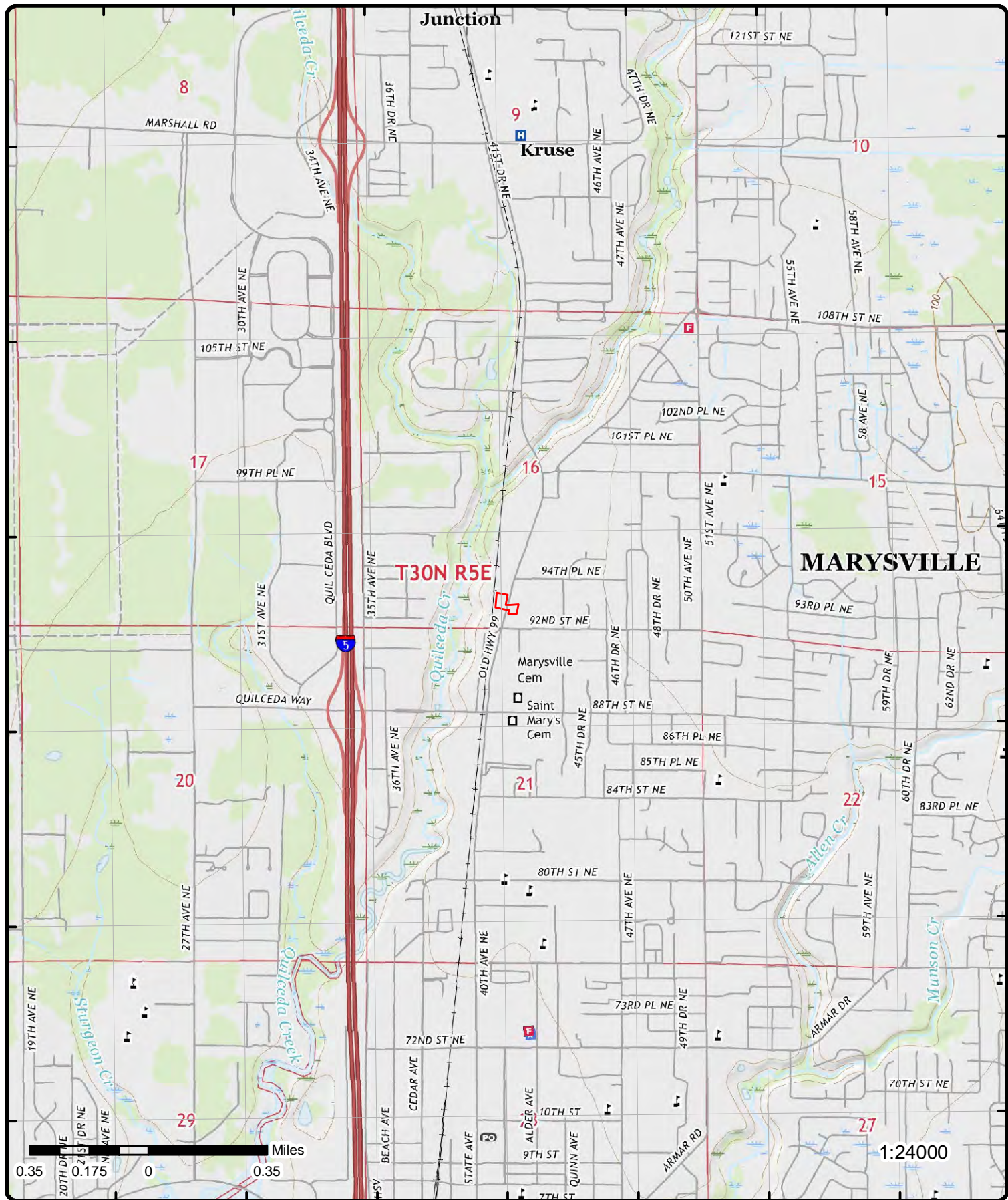
Order No: 20181119329



© ERI S Information Inc.

122°12'W 122°11'30"W 122°11'W 122°10'30"W 122°10'W 122°9'30"W 122°9'W

48°6'N 48°5'30"N 48°5'N 48°4'30"N 48°4'N 48°3'30"N



Topographic Map (2017)

Address: 9302, Marysville, WA, 98270

Quadrangle(s): Marysville, WA

Source: USGS Topographic Map

Order No: 20181119329



© ERIS Information Inc.

Detail Report

Map Key	Number of Records	Direction	Distance (mi/ft)	Elev/Diff (ft)	Site	DB
1	1 of 4	NNE	0.01 / 36.46	53.56 / 0	9330 STATE AVE MARYSVILLE WA	ERNS
<div> <div> NRC Report No: 975982 Type of Incident: MOBILE Incident Cause: EQUIPMENT FAILURE Incident Date: 5/11/2011 11:00:00 AM Incident Location: NONE Incident Dtg: OCCURRED Distance from City: Distance Units: Potential Flag: No Year: Year 2011 Reports Direction from City: Location County: SNOHOMISH Description of Incident: CALLER STATED THAT THERE WAS A RELEASE OF 20 GALLONS OF HYDRAULIC OIL FROM A FRONT LOAD GARBAGE TRUCK THAT BLEW A HYDRAULIC LINE. </div> <div> Latitude Degrees: Latitude Minutes: Latitude Seconds: Longitude Degrees: Longitude Minutes: Longitude Seconds: Lat Quad: Long Quad: Location Section: Location Township: Location Range: </div> </div>						
<u>Material Spill Information</u>						
<div> <div> Chris Code: OHY CAS No: 000000-00-0 UN No: Name of Material: HYDRAULIC OIL Amount of Material: 20 </div> <div> Unit of Measure: GALLON(S) If Reached Water: UNKNOWN Amount in Water: 0 Unit Reach Water: UNKNOWN AMOUNT </div> </div>						
<u>Calls Information</u>						
<div> <div> Date Time Received: 5/11/2011 6:47:42 PM Date Time Complete: 5/11/2011 6:55:16 PM Call Type: INC Resp Company: FIBERS INTERNATIONALS Resp Org Type: PRIVATE ENTERPRISE </div> <div> Responsible City: EVERETT Responsible State: WA Responsible Zip: 98204 Source: TELEPHONE </div> </div>						
<u>Incident Information</u>						
<div> <div> Tank ID: Tank Regulated: U Tank Regulated By: Capacity of Tank: Capacity Tank Units: Description of Tank: Actual Amount: Actual Amount Units: Tank Above Ground: ABOVE NPDES: NPDES Compliance: U Init Contin Rel No: Contin Rel Permit: Contin Release Type: Aircraft ID: Aircraft Runway No: Aircraft Spot No: Aircraft Type: Aircraft Model: Aircraft Fuel Cap: </div> <div> Building ID: Location Area ID: Location Block ID: OCSG No: OCSG No: State Lease No: Pier Dock No: Berth Slip No: Brake Failure: U Airbag Deployed: U Transport Contain: U Location Subdiv: Platform Rig Name: Platform Letter: Allision: U Type of Structure: Structure Name: Structure Oper: U Transit Bus Flag: Date Time Norm Serv: </div> </div>						

Map Key	Number of Records	Direction	Distance (mi/ft)	Elev/Diff (ft)	Site	DB
Aircraft Fuel Cap U:					Serv Disrupt Time:	
Aircraft Fuel on Brd:					Serv Disrupt Units:	
Aircraft Fuel OB U:					CR Begin Date:	
Aircraft Hanger:					CR End Date:	
Road Mile Marker:					CR Change Date:	
Power Gen Facility:	U				FBI Contact:	
Generating Capacity:					FBI Contact Dt Tm:	
Type of Fixed Obj:					Passenger Handling:	
Type of Fuel:					Passenger Route:	XXX
DOT Crossing No:					Passenger Delay:	XXX
DOT Regulated:	U				Sub Part C Test Req:	XXX
Pipeline Type:					Conductor Test:	
Pipeline Abv Ground:	ABOVE				Engineer Test:	
Pipeline Covered:	U				Trainman Test:	
Exposed Underwater:	N				Yard Foreman Test:	
Railroad Hotline:					RCL Operator Test:	
Railroad Milepost:					Brakeman Test:	
Grade Crossing:	U				Train Dispat Test:	
Crossing Device Ty:					Signalman Test:	
Ty Vehicle Involved:					Oth Employee Test:	
Device Operational:	U				Unknown Test:	
<u>Incident Details Information</u>						
Release Secured:	Y				State Agen Report No:	11-1361
Release Rate:					State Agen on Scene:	NONE
Release Rate Unit:					State Agen Notified:	WEMD
Release Rate Rate:					Fed Agency Notified:	NONE
Est Duration of Rel:					Oth Agency Notified:	
Desc Remedial Act:		BOOMS APPLIED, ABSORBENTS APPLIED, CLEAN UP UNDERWAY			Body of Water:	
Fire Involved:	N				Tributary of:	
Fire Extinguished:	U				Near River Mile Make:	
Any Evacuations:	N				Near River Mile Mark:	
Number Evacuated:					Offshore:	N
Who Evacuated:					Weather Conditions:	RAINY
Radius Of Evacu:					Air Temperature:	55
Any Injuries:	N				Wind Direction:	
No. Injured:					Wind Speed:	
No. Hospitalized:					Wind Speed Unit:	
No. Fatalities:					Water Supp Contam:	U
Any Fatalities:	N				Water Temperature:	
Any Damages:	N				Wave Condition:	
Damage Amount:					Current Speed:	
Air Corridor Closed:	N				Current Direction:	
Air Corridor Desc:					Current Speed Unit:	
Air Closure Time:					EMPL Fatality:	
Waterway Closed:	N				Pass Fatality:	
Waterway Desc:					Community Impact:	
Waterway Close Time:					Passengers Transfer:	NO
Road Closed:	N				Passenger Injuries:	
Road Desc:					Employee Injuries:	
Road Closure Time:					Occupant Fatality:	
Road Closure Units:					Sheen Size:	
Closure Direction:					Sheen Size Units:	
Major Artery:	No				Sheen Size Length:	
Track Closed:	N				Sheen Size Length U:	
Track Desc:					Sheen Size Width:	
Track Closure Time:					Sheen Size Width U:	
Track Closure Units:					Sheen Color:	
Track Close Dir:					Dir of Sheen Travel:	
Media Interest:	NONE				Sheen Odor Desc:	
Medium Desc:	OTHER				Duration Unit:	
Addl Medium Info:	STORM DRAIN				Additional Info:	CALLER HAD NO ADDITIONAL INFORMATION.

Map Key	Number of Records	Direction	Distance (mi/ft)	Elev/Diff (ft)	Site	DB
1	2 of 4	NNE	0.01 / 36.46	53.56 / 0	SEAFRESH NORTHWEST 9330 STATE AVE UNIT B SUITE 110 MARYSVILLE WA 98270-2259	FINDS/FRS
Registry ID:		110011627551				
FIPS Code:		53061				
Program Acronyms:		NCDB				
HUC Code:		17110011				
Site Type Name:		STATIONARY				
Location Description:						
Supplemental Location:						
Create Date:		01-MAR-2000 00:00:00				
Update Date:		24-APR-2002 13:51:32				
Interest Types:		COMPLIANCE ACTIVITY				
SIC Codes:						
SIC Code Descriptions:						
NAICS Codes:						
NAICS Code Descriptions:						
Conveyor:		FRS-GEOCODE				
Federal Facility Code:						
Federal Agency Name:						
Tribal Land Code:						
Tribal Land Name:						
Congressional Dist No.:		02				
Census Block Code:		530610528051009				
EPA Region Code:		10				
County Name:		SNOHOMISH				
US/Mexico Border Ind:						
Latitude:		48.080921				
Longitude:		-122.174324				
Reference Point:		ENTRANCE POINT OF A FACILITY OR STATION				
Coord Collection Method:		ADDRESS MATCHING-HOUSE NUMBER				
Accuracy Value:		150				
Datum:		NAD83				
Source:						
Facility Detail Rprt URL:		http://ofmpub.epa.gov/enviro/fii_query_detail.disp_program_facility?p_registry_id=110011627551				

1	3 of 4	NNE	0.01 / 36.46	53.56 / 0	FIBRES INTERNATIONAL 9330 STATE AVE MARYSVILLE WA	SPILLS
Incident ID:		31557		Location Name:		NULL
Incident Date:		5/11/2011		County:		SNOHOMISH
Regulated:				Zip Code:		
Waterway Desc:				Lat:		48.081118
Address:				Long:		-122.174293
--Details--						
Product:				Source:		Commercial Truck
Spill Quantity:		1		Source Type Desc:		
Unit:		Gals		Activity:		UNDERWAY OR IN MOTION
Medium:		Fresh water		Impact:		CONTAMINATED ROADWAY/PARKING LOT
Medium Type Desc:				Sheen Only:		
Cause:		NULL		PRP Contact Name:		SCOTT LUTZ
Cause Type Desc:				PRP First Name:		
Incident Category:				PRP Last Name:		

1	4 of 4	NNE	0.01 / 36.46	53.56 / 0	FIBRES INTERNATIONAL 9330 STATE AVE MARYSVILLE WA	SPILLS
Incident ID:		626686		Location Name:		
Incident Date:		5/11/2011 12:00:00 AM		County:		SNOHOMISH

Map Key	Number of Records	Direction	Distance (mi/ft)	Elev/Diff (ft)	Site	DB
<hr/>						
Regulated: Waterway Desc: Address:	NULL			Zip Code: Lat: Long:	NULL NULL	
<hr/>						
--Details-- Product: Spill Quantity: Unit: Medium: Medium Type Desc: Cause: Cause Type Desc: Incident Category:	PETROLEUM - HYDRAULIC OIL NULL IMPERMEABLE CONTAINMENT NULL			Source: Source Type Desc: Activity: Impact: Sheen Only: PRP Contact Name: PRP First Name: PRP Last Name:	TRANSPORTATION-VEHICLE TRUCK OTHER CONTAMINATED ROADWAY/PARKING LOT 0 SCOTT LUTZ	
<hr/>						
2	1 of 1	SSW	0.09 / 452.44	53.56 / 0	NULL MARYSVILLE WA	SPILLS
Incident ID: Incident Date: Regulated: Waterway Desc: Address:	540811 5/17/2004 NULL QUILCEDA			Location Name: County: Zip Code: Lat: Long:	 SNOHOMISH 48.078646 122.17527	
<hr/>						
--Details-- Product: Spill Quantity: Unit: Medium: Medium Type Desc: Cause: Cause Type Desc: Incident Category:	WASTE WATER 20 ROADWAY-PAVED IMPROPER PROCEDURE			Source: Source Type Desc: Activity: Impact: Sheen Only: PRP Contact Name: PRP First Name: PRP Last Name:	MANUFACTURER CLEANING POTENTIAL POLLUTION/RELEASE NULL NULL NULL NULL	
<hr/>						
3	1 of 2	NNE	0.09 / 463.37	51.13 / -3	NORTHWESTERN AUTOBODY REBUILD 9508 STATE AVE MARYSVILLE WA 98270	RCRA NON GEN
EPA Handler ID: Gen Status Universe: Contact Name: Contact Address: Contact Phone No and Ext: Contact Email: Contact Country: County Name: EPA Region: Land Type: Receive Date:	WAD988497533 No Report FRED KING 9508 STATE AVE, , MARYSVILLE, WA, 98270, US 360-653-8477 NORTHWESTAB@VERIZON.NET US SNOHOMISH 10 20050421					
<hr/>						
<u>Violation/Evaluation Summary</u>						
Note:	NO VIOLATIONS: All of the compliance records associated with this facility (EPA ID) indicate NO VIOLATIONS; Compliance Monitoring and Enforcement table dated Aug, 2018.					
<hr/>						
<u>Evaluation Details</u>						
Evaluation Start Date: Evaluation Type Description: Violation Short Description:	19921029 COMPLIANCE ASSISTANCE VISIT					

Map Key	Number of Records	Direction	Distance (mi/ft)	Elev/Diff (ft)	Site	DB
---------	----------------------	-----------	---------------------	-------------------	------	----

Return to Compliance Date:
Evaluation Agency: State

Handler Summary

Full Mailing Info: 9508 STATE AVE, , MARYSVILLE, WA, 98270, US
 Importer Activity: No
 Mixed Waste Generator: No
 Transporter Activity: No
 Transfer Facility: No
 Onsite Burner Exemption: No
 Furnace Exemption: No
 Underground Injection Activity: No
 Commercial TSD: No
 Used Oil Transporter: No
 Used Oil Transfer Facility: No
 Used Oil Processor: No
 Used Oil Refiner: No
 Used Oil Burner: No
 Used Oil Market Burner: No
 Used Oil Spec Marketer: No

Hazardous Waste Handler Details

Sequence No: 13
 Receive Date: 20050421
 Handler Name: NORTHWESTERN AUTOBODY REBUILD
 Generator Status Universe: No Report
 Source Type: I

Hazardous Waste Handler Details

Sequence No: 2
 Receive Date: 20050420
 Handler Name: NORTHWESTERN AUTOBODY REBUILD
 Generator Status Universe: No Report
 Source Type: I

Hazardous Waste Handler Details

Sequence No: 12
 Receive Date: 20050420
 Handler Name: NORTHWESTERN AUTOBODY REBUILD
 Generator Status Universe: No Report
 Source Type: N

Waste Code Details

Hazardous Waste Code: D001
 Waste Code Description: IGNITABLE WASTE

Hazardous Waste Code: D002
 Waste Code Description: CORROSIVE WASTE

Hazardous Waste Code: WT02
 Waste Code Description: Washington State Dangerous Toxic Waste with a toxic constituents concentration greater than or equal to 0.001% and less than 1.0%, determined by biological testing methods or a book designation procedure.

Hazardous Waste Handler Details

Sequence No: 1
 Receive Date: 20050420

Map Key	Number of Records	Direction	Distance (mi/ft)	Elev/Diff (ft)	Site	DB
<hr/>						
Handler Name:		NORTHWESTERN AUTOBODY REBUILD				
Generator Status Universe:		No Report				
Source Type:		I				
<u>Hazardous Waste Handler Details</u>						
Sequence No:		11				
Receive Date:		20040114				
Handler Name:		NORTHWESTERN AUTOBODY REBUILD				
Generator Status Universe:		No Report				
Source Type:		N				
<u>Hazardous Waste Handler Details</u>						
Sequence No:		1				
Receive Date:		20031231				
Handler Name:		NORTHWESTERN AUTOBODY REBUILD				
Generator Status Universe:		No Report				
Source Type:		R				
<u>Hazardous Waste Handler Details</u>						
Sequence No:		10				
Receive Date:		20030228				
Handler Name:		NORTHWESTERN AUTOBODY REBUILD				
Generator Status Universe:		No Report				
Source Type:		N				
<u>Hazardous Waste Handler Details</u>						
Sequence No:		9				
Receive Date:		20020222				
Handler Name:		NORTHWESTERN AUTOBODY REBUILD				
Generator Status Universe:		No Report				
Source Type:		N				
<u>Hazardous Waste Handler Details</u>						
Sequence No:		8				
Receive Date:		20010507				
Handler Name:		NORTHWESTERN AUTOBODY REBUILD				
Generator Status Universe:		No Report				
Source Type:		N				
<u>Hazardous Waste Handler Details</u>						
Sequence No:		7				
Receive Date:		20000612				
Handler Name:		NORTHWESTERN AUTOBODY REBUILD				
Generator Status Universe:		No Report				
Source Type:		N				
<u>Hazardous Waste Handler Details</u>						
Sequence No:		6				
Receive Date:		19990218				
Handler Name:		NORTHWESTERN AUTOBODY REBUILD				
Generator Status Universe:		No Report				
Source Type:		N				

Map Key	Number of Records	Direction	Distance (mi/ft)	Elev/Diff (ft)	Site	DB
---------	----------------------	-----------	---------------------	-------------------	------	----

Hazardous Waste Handler Details

Sequence No: 5
Receive Date: 19980220
Handler Name: NORTHWESTERN AUTOBODY REBUILD
Generator Status Universe: No Report
Source Type: N

Hazardous Waste Handler Details

Sequence No: 4
Receive Date: 19970604
Handler Name: NORTHWESTERN AUTOBODY REBUILD
Generator Status Universe: No Report
Source Type: N

Hazardous Waste Handler Details

Sequence No: 3
Receive Date: 19970515
Handler Name: NORTHWESTERN AUTOBODY REBUILD
Generator Status Universe: No Report
Source Type: N

Hazardous Waste Handler Details

Sequence No: 2
Receive Date: 19940101
Handler Name: NORTHWESTERN AUTOBODY REBUILD
Generator Status Universe: No Report
Source Type: N

Hazardous Waste Handler Details

Sequence No: 1
Receive Date: 19931231
Handler Name: NORTHWESTERN AUTOBODY REBUILD
Generator Status Universe: No Report
Source Type: N

Owner/Operator Details

Owner/Operator Ind:	Current Owner	Street No:	
Type:	Private	Street 1:	9508 STATE AVE
Name:	NORTHWESTERN AUTOBODY REBUILD INC	Street 2:	
Date Became Current:	19960502	City:	MARYSVILLE
Date Ended Current:		State:	WA
Phone:	360-653-8477	Country:	US
Source Type:	I	Zip Code:	98270

Owner/Operator Ind:	Current Operator	Street No:	
Type:	Private	Street 1:	9508 STATE AVE
Name:	NORTHWESTERN AUTOBODY REBUILD	Street 2:	
Date Became Current:		City:	MARYSVILLE
Date Ended Current:		State:	WA
Phone:	000-000-0000	Country:	US
Source Type:	N	Zip Code:	98270

Owner/Operator Ind:	Current Operator	Street No:	
Type:	Private	Street 1:	9508 STATE AVE
Name:	KING, FRED	Street 2:	
Date Became Current:		City:	MARYSVILLE

Map Key	Number of Records	Direction	Distance (mi/ft)	Elev/Diff (ft)	Site	DB
<hr/>						
Date Ended Current:				State:	WA	
Phone:	360-653-8477			Country:	US	
Source Type:	N			Zip Code:	98270	
Owner/Operator Ind:	Current Owner			Street No:		
Type:	Private			Street 1:	4000 76TH ST N/E	
Name:	KING, FRED			Street 2:		
Date Became Current:				City:	MARYSVILLE	
Date Ended Current:				State:	WA	
Phone:	425-238-8448			Country:	US	
Source Type:	I			Zip Code:	98270	
Owner/Operator Ind:	Current Owner			Street No:		
Type:	Private			Street 1:	9508 STATE AVE	
Name:	NORTHWESTERN AUTOBODY REBUILD INC			Street 2:		
Date Became Current:	19960502			City:	MARYSVILLE	
Date Ended Current:				State:	WA	
Phone:	360-653-8477			Country:	US	
Source Type:	N			Zip Code:	98270	
Owner/Operator Ind:	Current Owner			Street No:		
Type:	Private			Street 1:	4000 76TH ST N/E	
Name:	KING, FRED			Street 2:		
Date Became Current:				City:	MARYSVILLE	
Date Ended Current:				State:	WA	
Phone:	425-238-8448			Country:	US	
Source Type:	N			Zip Code:	98270	
Owner/Operator Ind:	Current Owner			Street No:		
Type:	Private			Street 1:	9508 STATE AVE	
Name:	NORTHWESTERN AUTOBODY REBUILD			Street 2:		
Date Became Current:				City:	MARYSVILLE	
Date Ended Current:				State:	WA	
Phone:	000-000-0000			Country:	US	
Source Type:	N			Zip Code:	98270	
Owner/Operator Ind:	Current Owner			Street No:		
Type:	Private			Street 1:	3510 SHORE AVE	
Name:	KING, FRED			Street 2:		
Date Became Current:				City:	EVERETT	
Date Ended Current:				State:	WA	
Phone:	206-347-1179			Country:	US	
Source Type:	N			Zip Code:	98203	
Owner/Operator Ind:	Current Operator			Street No:		
Type:	Private			Street 1:	9508 STATE AVE	
Name:	KING, FRED			Street 2:		
Date Became Current:				City:	MARYSVILLE	
Date Ended Current:				State:	WA	
Phone:	360-653-8477			Country:	US	
Source Type:	I			Zip Code:	98270	
<hr/>						
3	2 of 2	NNE	0.09 / 463.37	51.13 / -3	Northwestern Autobody Rebuild 9508 STATE AVE MARYSVILLE WA 98270-2236	ALL SITES
Facility/Site ID:	58315986					
Latitude:	48.0818999997952					
Longitude:	-122.173850000338					
<hr/>						
--Details--						
Program ID:	WAD988497533			Interact Start Dt:	11/26/1991	
Interaction ID:	53137			Interact End Dt:	12/31/2004	
Interaction Status:	I			Ecology Program:	HAZWASTE	
Int Status Desc:	Inactive			Facility Alternate:		
Interaction Type:	HWG			Program Name Desc:	Hazardous Waste & Toxics Reduction Program	

Map Key	Number of Records	Direction	Distance (mi/ft)	Elev/Diff (ft)	Site	DB
Interaction Desc:		Hazardous Waste Generator		Prog Database Name:		TURBOWASTE
Database Name Desc:		Hazardous Waste Inf Mgt System				
4	1 of 1	S	0.10 / 520.99	53.56 / 0	PRECISION TUNE 9124 A STATE ST MARYSVILLE WA	SPILLS
Incident ID:		422066		Location Name:		
Incident Date:		9/6/1995 12:00:00 AM		County:		SNOHOMISH
Regulated:				Zip Code:		
Waterway Desc:		NULL		Lat:		NULL
Address:				Long:		NULL
--Details--						
Product:		PETROLEUM - UNKNOWN		Source:		COMMERCIAL
Spill Quantity:		NULL		Source Type Desc:		
Unit:				Activity:		DISPOSING
Medium:		UNKNOWN		Impact:		WATER POLLUTION
Medium Type Desc:				Sheen Only:		0
Cause:		DUMPING		PRP Contact Name:		
Cause Type Desc:				PRP First Name:		NULL
Incident Category:				PRP Last Name:		UNKNOWN
5	1 of 2	S	0.11 / 557.71	53.56 / 0	MIDAS AUTO SYSTEMS EXPERTS 9113 B STATE ST MARYSVILLE WA 98270	RCRA NON GEN
EPA Handler ID:		WAD988495990				
Gen Status Universe:		No Report				
Contact Name:		JOHN GRAYBILL				
Contact Address:		19910 50TH AVE W, , LYNNWOOD, WA, 98036, US				
Contact Phone No and Ext:		425-771-5036				
Contact Email:						
Contact Country:		US				
County Name:		SNOHOMISH				
EPA Region:		10				
Land Type:						
Receive Date:		20040302				
<u>Violation/Evaluation Summary</u>						
Note:		NO RECORDS: As of Aug 2018, there are no Compliance Monitoring and Enforcement (violation) records associated with this facility (EPA ID).				
<u>Handler Summary</u>						
Full Mailing Info:		19910 50TH AVE W STE 101, , LYNNWOOD, WA, 98036, US				
Importer Activity:		No				
Mixed Waste Generator:		No				
Transporter Activity:		No				
Transfer Facility:		No				
Onsite Burner Exemption:		No				
Furnace Exemption:		No				
Underground Injection Activity:		No				
Commercial TSD:		No				
Used Oil Transporter:		No				
Used Oil Transfer Facility:		No				
Used Oil Processor:		No				
Used Oil Refiner:		No				
Used Oil Burner:		No				
Used Oil Market Burner:		No				
Used Oil Spec Marketer:		No				

Map Key	Number of Records	Direction	Distance (mi/ft)	Elev/Diff (ft)	Site	DB
---------	----------------------	-----------	---------------------	-------------------	------	----

Hazardous Waste Handler Details

Sequence No: 13
 Receive Date: 20040302
 Handler Name: MIDAS AUTO SYSTEMS EXPERTS
 Generator Status Universe: No Report
 Source Type: I

Hazardous Waste Handler Details

Sequence No: 12
 Receive Date: 20040301
 Handler Name: MIDAS AUTO SYSTEMS EXPERTS
 Generator Status Universe: No Report
 Source Type: N

Hazardous Waste Handler Details

Sequence No: 2
 Receive Date: 20040301
 Handler Name: MIDAS AUTO SYSTEMS EXPERTS
 Generator Status Universe: No Report
 Source Type: I

Hazardous Waste Handler Details

Sequence No: 1
 Receive Date: 20031231
 Handler Name: MIDAS AUTO SYSTEMS EXPERTS
 Generator Status Universe: No Report
 Source Type: R

Hazardous Waste Handler Details

Sequence No: 11
 Receive Date: 20030227
 Handler Name: MIDAS AUTO SYSTEMS EXPERTS MARYSVILLE
 Generator Status Universe: No Report
 Source Type: N

Hazardous Waste Handler Details

Sequence No: 10
 Receive Date: 20020129
 Handler Name: MIDAS AUTO SYSTEMS EXPERTS MARYSVILLE
 Generator Status Universe: No Report
 Source Type: N

Hazardous Waste Handler Details

Sequence No: 9
 Receive Date: 20010301
 Handler Name: MIDAS AUTO SYSTEMS EXPERTS MARYSVILLE
 Generator Status Universe: No Report
 Source Type: N

Hazardous Waste Handler Details

Sequence No: 8

Map Key	Number of Records	Direction	Distance (mi/ft)	Elev/Diff (ft)	Site	DB
<hr/>						
Receive Date:		20000225				
Handler Name:		MIDAS AUTO SYSTEMS EXPERTS MARYSVILLE				
Generator Status Universe:		No Report				
Source Type:		N				
 <u>Hazardous Waste Handler Details</u>						
Sequence No:		7				
Receive Date:		19990308				
Handler Name:		MIDAS AUTO SYSTEMS EXPERTS MARYSVILLE				
Generator Status Universe:		No Report				
Source Type:		N				
 <u>Hazardous Waste Handler Details</u>						
Sequence No:		6				
Receive Date:		19981008				
Handler Name:		MIDAS AUTO SYSTEMS EXPERTS MARYSVILLE				
Generator Status Universe:		No Report				
Source Type:		N				
 <u>Hazardous Waste Handler Details</u>						
Sequence No:		1				
Receive Date:		19981008				
Handler Name:		MIDAS AUTO SYSTEMS EXPERTS MARYSVILLE				
Generator Status Universe:		No Report				
Source Type:		I				
 <u>Hazardous Waste Handler Details</u>						
Sequence No:		5				
Receive Date:		19980302				
Handler Name:		MIDAS AUTO SYSTEMS EXPERTS MARYSVILLE				
Generator Status Universe:		No Report				
Source Type:		N				
 <u>Hazardous Waste Handler Details</u>						
Sequence No:		4				
Receive Date:		19970219				
Handler Name:		MIDAS AUTO SYSTEMS EXPERTS MARYSVILLE				
Generator Status Universe:		No Report				
Source Type:		N				
 <u>Hazardous Waste Handler Details</u>						
Sequence No:		3				
Receive Date:		19960221				
Handler Name:		MIDAS AUTO SYSTEMS EXPERTS MARYSVILLE				
Generator Status Universe:		No Report				
Source Type:		N				
 <u>Hazardous Waste Handler Details</u>						
Sequence No:		2				
Receive Date:		19940101				
Handler Name:		MIDAS AUTO SYSTEMS EXPERTS MARYSVILLE				
Generator Status Universe:		No Report				
Source Type:		N				

Hazardous Waste Handler Details

Sequence No: 1
Receive Date: 19931231
Handler Name: MIDAS AUTO SYSTEMS EXPERTS MARYSVILLE
Generator Status Universe: No Report
Source Type: N

Owner/Operator Details

Owner/Operator Ind: Current Owner Type: Private Name: MIDAS AUTO SYSTEMS EXPERTS MARYSVILLE Date Became Current: Date Ended Current: Phone: 000-000-0000 Source Type: N	Street No: Street 1: 9124 B STATE ST Street 2: City: MARYSVILLE State: WA Country: US Zip Code: 98270
Owner/Operator Ind: Current Operator Type: Private Name: SILENCE INC Date Became Current: Date Ended Current: Phone: 425-771-5036 Source Type: N	Street No: Street 1: 19910 50TH AVE W STE 101 Street 2: City: LYNNWOOD State: WA Country: US Zip Code: 98036
Owner/Operator Ind: Current Operator Type: Private Name: SILENCE INC Date Became Current: Date Ended Current: Phone: 425-771-5036 Source Type: I	Street No: Street 1: 19910 50TH AVE W STE 101 Street 2: City: LYNNWOOD State: WA Country: US Zip Code: 98036
Owner/Operator Ind: Current Owner Type: Private Name: GOLD LINK INC Date Became Current: 19981008 Date Ended Current: Phone: 425-771-5036 Source Type: I	Street No: Street 1: 19910 50TH AVE W STE 101 Street 2: City: LYNNWOOD State: WA Country: US Zip Code: 98036
Owner/Operator Ind: Current Owner Type: Private Name: GOLD LINK INC Date Became Current: 19981008 Date Ended Current: Phone: 425-771-5036 Source Type: N	Street No: Street 1: 19910 50TH AVE W STE 101 Street 2: City: LYNNWOOD State: WA Country: US Zip Code: 98036
Owner/Operator Ind: Current Owner Type: Private Name: BROWN MATSON CO Date Became Current: Date Ended Current: Phone: 360-653-5552 Source Type: N	Street No: Street 1: 9115 STATE AVE Street 2: City: MARYSVILLE State: WA Country: US Zip Code: 98270
Owner/Operator Ind: Current Operator Type: Private Name: MIDAS AUTO SYSTEMS EXPERTS MARYSVILLE Date Became Current: Date Ended Current: Phone: 000-000-0000 Source Type: N	Street No: Street 1: 9124 B STATE ST Street 2: City: MARYSVILLE State: WA Country: US Zip Code: 98270

Map Key	Number of Records	Direction	Distance (mi/ft)	Elev/Diff (ft)	Site	DB
<div> <div> Owner/Operator Ind: Current Owner Type: Private Name: BROWN MATSON CO Date Became Current: Date Ended Current: Phone: 360-653-5552 Source Type: I </div> <div> Street No: Street 1: 9115 STATE AVE Street 2: City: MARYSVILLE State: WA Country: US Zip Code: 98270 </div> </div>						
5	2 of 2	S	0.11 / 557.71	53.56 / 0	Midas Auto Systems Experts 9113 B STATE ST MARYSVILLE WA 98270	ALL SITES
<div> Facility/Site ID: 69232276 Latitude: 48.0499399997059 Longitude: -122.178350000393 </div> <div> --Details-- Program ID: WAD988495990 Interaction ID: 59316 Interaction Status: I Int Status Desc: Inactive Interaction Type: HWG Interaction Desc: Hazardous Waste Generator Database Name Desc: Hazardous Waste Inf Mgt System </div> <div> Interact Start Dt: 1/17/1991 Interact End Dt: 12/31/2003 Ecology Program: HAZWASTE Facility Alternate: Program Name Desc: Hazardous Waste & Toxics Reduction Program Prog Database Name: TURBOWASTE </div>						
6	1 of 5	S	0.11 / 563.03	53.56 / 0	PRECISION TUNE MARYSVILLE 9113 STATE ST MARYSVILLE WA 98270	RCRA CESQG
<div> EPA Handler ID: WAD988501060 Gen Status Universe: Conditionally Exempt Small Quantity Generator Contact Name: LARRY SAVAGE Contact Address: 9113 STATE AVE SUITE A, , MARYSVILLE, WA, 98270, US Contact Phone No and Ext: 360-653-1650 Contact Email: PRECISIONTUNEMARYSVILLE@G-MAIL.COM Contact Country: US County Name: SNOHOMISH EPA Region: 10 Land Type: Receive Date: 20180331 </div>						
<u>Violation/Evaluation Summary</u> Note: NO RECORDS: As of Aug 2018, there are no Compliance Monitoring and Enforcement (violation) records associated with this facility (EPA ID).						
<u>Handler Summary</u> <div> Importer Activity: No Mixed Waste Generator: No Transporter Activity: No Transfer Facility: No Onsite Burner Exemption: No Furnace Exemption: No Underground Injection Activity: No Commercial TSD: No Used Oil Transporter: No Used Oil Transfer Facility: No Used Oil Processor: No Used Oil Refiner: No Used Oil Burner: Yes Used Oil Market Burner: No </div>						

Map Key	Number of Records	Direction	Distance (mi/ft)	Elev/Diff (ft)	Site	DB
Used Oil Spec Marketer:		No				
<u>Hazardous Waste Handler Details</u>						
Sequence No:	25					
Receive Date:	20180331					
Handler Name:	PRECISION TUNE MARYSVILLE					
Generator Status Universe:	Conditionally Exempt Small Quantity Generator					
Source Type:	N					
<u>Waste Code Details</u>						
Hazardous Waste Code:	WP02					
Waste Code Description:	Washington State Dangerous Persistent Waste containing Halogenated Organic Compounds (HOC) at a total concentration level of 0.01% to 1.0%.					
<u>Hazardous Waste Handler Details</u>						
Sequence No:	24					
Receive Date:	20170318					
Handler Name:	PRECISION TUNE MARYSVILLE					
Generator Status Universe:	Conditionally Exempt Small Quantity Generator					
Source Type:	N					
<u>Waste Code Details</u>						
Hazardous Waste Code:	WP02					
Waste Code Description:	Washington State Dangerous Persistent Waste containing Halogenated Organic Compounds (HOC) at a total concentration level of 0.01% to 1.0%.					
<u>Hazardous Waste Handler Details</u>						
Sequence No:	23					
Receive Date:	20160326					
Handler Name:	PRECISION TUNE MARYSVILLE					
Generator Status Universe:	Conditionally Exempt Small Quantity Generator					
Source Type:	N					
<u>Waste Code Details</u>						
Hazardous Waste Code:	WP02					
Waste Code Description:	Washington State Dangerous Persistent Waste containing Halogenated Organic Compounds (HOC) at a total concentration level of 0.01% to 1.0%.					
<u>Hazardous Waste Handler Details</u>						
Sequence No:	22					
Receive Date:	20160326					
Handler Name:	PRECISION TUNE MARYSVILLE					
Generator Status Universe:	Conditionally Exempt Small Quantity Generator					
Source Type:	N					
<u>Waste Code Details</u>						
Hazardous Waste Code:	WP02					
Waste Code Description:	Washington State Dangerous Persistent Waste containing Halogenated Organic Compounds (HOC) at a total concentration level of 0.01% to 1.0%.					
Hazardous Waste Code:	WSC2					
Waste Code Description:	Washington State solid or semisolid corrosive Dangerous Waste with a pH less than or equal to 2, or greater than					

Map Key	Number of Records	Direction	Distance (mi/ft)	Elev/Diff (ft)	Site	DB
---------	----------------------	-----------	---------------------	-------------------	------	----

or equal to 12.5, based upon a specific testing method.

Hazardous Waste Handler Details

Sequence No: 21
 Receive Date: 20140128
 Handler Name: PRECISION TUNE MARYSVILLE
 Generator Status Universe: Conditionally Exempt Small Quantity Generator
 Source Type: N

Waste Code Details

Hazardous Waste Code: D001
 Waste Code Description: IGNITABLE WASTE

Hazardous Waste Code: WSC2
 Waste Code Description: Washington State solid or semisolid corrosive Dangerous Waste with a pH less than or equal to 2, or greater than or equal to 12.5, based upon a specific testing method.

Hazardous Waste Handler Details

Sequence No: 20
 Receive Date: 20130121
 Handler Name: PRECISION TUNE MARYSVILLE
 Generator Status Universe: Conditionally Exempt Small Quantity Generator
 Source Type: N

Waste Code Details

Hazardous Waste Code: D001
 Waste Code Description: IGNITABLE WASTE

Hazardous Waste Handler Details

Sequence No: 19
 Receive Date: 20120321
 Handler Name: PRECISION TUNE MARYSVILLE
 Generator Status Universe: Conditionally Exempt Small Quantity Generator
 Source Type: N

Waste Code Details

Hazardous Waste Code: D001
 Waste Code Description: IGNITABLE WASTE

Hazardous Waste Handler Details

Sequence No: 2
 Receive Date: 20120321
 Handler Name: PRECISION TUNE MARYSVILLE
 Generator Status Universe: Conditionally Exempt Small Quantity Generator
 Source Type: B

Waste Code Details

Hazardous Waste Code: WSQG
 Waste Code Description: A placeholder to allow Handler and BR submissions to validate. In WA State federal and state waste codes were not collected on the Site Identification form until 2013 so they were not available for reporting.

Map Key	Number of Records	Direction	Distance (mi/ft)	Elev/Diff (ft)	Site	DB
---------	----------------------	-----------	---------------------	-------------------	------	----

Hazardous Waste Handler Details

Sequence No: 18
 Receive Date: 20110411
 Handler Name: PRECISION TUNE MARYSVILLE
 Generator Status Universe: Conditionally Exempt Small Quantity Generator
 Source Type: N

Waste Code Details

Hazardous Waste Code: D001
 Waste Code Description: IGNITABLE WASTE

Hazardous Waste Handler Details

Sequence No: 17
 Receive Date: 20100226
 Handler Name: PRECISION TUNE MARYSVILLE
 Generator Status Universe: Conditionally Exempt Small Quantity Generator
 Source Type: N

Waste Code Details

Hazardous Waste Code: D001
 Waste Code Description: IGNITABLE WASTE

Hazardous Waste Handler Details

Sequence No: 1
 Receive Date: 20100226
 Handler Name: PRECISION TUNE MARYSVILLE
 Generator Status Universe: Conditionally Exempt Small Quantity Generator
 Source Type: B

Waste Code Details

Hazardous Waste Code: WSQG
 Waste Code Description: A placeholder to allow Handler and BR submissions to validate. In WA State federal and state waste codes were not collected on the Site Identification form until 2013 so they were not available for reporting.

Hazardous Waste Handler Details

Sequence No: 16
 Receive Date: 20090116
 Handler Name: PRECISION TUNE MARYSVILLE
 Generator Status Universe: Conditionally Exempt Small Quantity Generator
 Source Type: N

Hazardous Waste Handler Details

Sequence No: 15
 Receive Date: 20080110
 Handler Name: PRECISION TUNE MARYSVILLE
 Generator Status Universe: Conditionally Exempt Small Quantity Generator
 Source Type: N

Hazardous Waste Handler Details

Sequence No: 3

Map Key	Number of Records	Direction	Distance (mi/ft)	Elev/Diff (ft)	Site	DB
<hr/>						
Receive Date:		20071231				
Handler Name:		PRECISION TUNE MARYSVILLE				
Generator Status Universe:		Conditionally Exempt Small Quantity Generator				
Source Type:		R				
 <u>Hazardous Waste Handler Details</u>						
Sequence No:		14				
Receive Date:		20070214				
Handler Name:		PRECISION TUNE MARYSVILLE				
Generator Status Universe:		Conditionally Exempt Small Quantity Generator				
Source Type:		N				
 <u>Hazardous Waste Handler Details</u>						
Sequence No:		13				
Receive Date:		20060208				
Handler Name:		PRECISION TUNE MARYSVILLE				
Generator Status Universe:		Conditionally Exempt Small Quantity Generator				
Source Type:		N				
 <u>Hazardous Waste Handler Details</u>						
Sequence No:		2				
Receive Date:		20051231				
Handler Name:		PRECISION TUNE MARYSVILLE				
Generator Status Universe:		Conditionally Exempt Small Quantity Generator				
Source Type:		R				
 <u>Hazardous Waste Handler Details</u>						
Sequence No:		12				
Receive Date:		20050112				
Handler Name:		PRECISION TUNE MARYSVILLE				
Generator Status Universe:		Conditionally Exempt Small Quantity Generator				
Source Type:		N				
 <u>Hazardous Waste Handler Details</u>						
Sequence No:		11				
Receive Date:		20040318				
Handler Name:		PRECISION TUNE MARYSVILLE				
Generator Status Universe:		Conditionally Exempt Small Quantity Generator				
Source Type:		N				
 <u>Hazardous Waste Handler Details</u>						
Sequence No:		1				
Receive Date:		20031231				
Handler Name:		PRECISION TUNE MARYSVILLE				
Generator Status Universe:		Conditionally Exempt Small Quantity Generator				
Source Type:		R				
 <u>Hazardous Waste Handler Details</u>						
Sequence No:		10				
Receive Date:		20030116				
Handler Name:		PRECISION TUNE MARYSVILLE				
Generator Status Universe:		Conditionally Exempt Small Quantity Generator				
Source Type:		N				

Map Key	Number of Records	Direction	Distance (mi/ft)	Elev/Diff (ft)	Site	DB
---------	----------------------	-----------	---------------------	-------------------	------	----

Hazardous Waste Handler Details

Sequence No: 9
 Receive Date: 20020222
 Handler Name: PRECISION TUNE MARYSVILLE
 Generator Status Universe: Conditionally Exempt Small Quantity Generator
 Source Type: N

Hazardous Waste Handler Details

Sequence No: 8
 Receive Date: 20001207
 Handler Name: PRECISION TUNE MARYSVILLE
 Generator Status Universe: Conditionally Exempt Small Quantity Generator
 Source Type: N

Hazardous Waste Handler Details

Sequence No: 7
 Receive Date: 20000118
 Handler Name: PRECISION TUNE MARYSVILLE
 Generator Status Universe: Conditionally Exempt Small Quantity Generator
 Source Type: N

Hazardous Waste Handler Details

Sequence No: 6
 Receive Date: 19981229
 Handler Name: PRECISION TUNE MARYSVILLE
 Generator Status Universe: Conditionally Exempt Small Quantity Generator
 Source Type: N

Hazardous Waste Handler Details

Sequence No: 5
 Receive Date: 19980311
 Handler Name: PRECISION TUNE MARYSVILLE
 Generator Status Universe: Conditionally Exempt Small Quantity Generator
 Source Type: N

Hazardous Waste Handler Details

Sequence No: 1
 Receive Date: 19970525
 Handler Name: PRECISION TUNE MARYSVILLE
 Generator Status Universe: Conditionally Exempt Small Quantity Generator
 Source Type: I

Waste Code Details

Hazardous Waste Code: WSC2
 Waste Code Description: Washington State solid or semisolid corrosive Dangerous Waste with a pH less than or equal to 2, or greater than or equal to 12.5, based upon a specific testing method.

Hazardous Waste Handler Details

Sequence No: 4
 Receive Date: 19970525
 Handler Name: PRECISION TUNE MARYSVILLE
 Generator Status Universe: Conditionally Exempt Small Quantity Generator

Map Key	Number of Records	Direction	Distance (mi/ft)	Elev/Diff (ft)	Site	DB
---------	-------------------	-----------	------------------	----------------	------	----

Source Type: N

Hazardous Waste Handler Details

Sequence No: 3
 Receive Date: 19970219
 Handler Name: PRECISION TUNE MARYSVILLE
 Generator Status Universe: Conditionally Exempt Small Quantity Generator
 Source Type: N

Hazardous Waste Handler Details

Sequence No: 2
 Receive Date: 19960301
 Handler Name: PRECISION TUNE MARYSVILLE
 Generator Status Universe: Conditionally Exempt Small Quantity Generator
 Source Type: N

Waste Code Details

Hazardous Waste Code: WP02
 Waste Code Description: Washington State Dangerous Persistent Waste containing Halogenated Organic Compounds (HOC) at a total concentration level of 0.01% to 1.0%.

Hazardous Waste Handler Details

Sequence No: 1
 Receive Date: 19931231
 Handler Name: PRECISION TUNE MARYSVILLE
 Generator Status Universe: Conditionally Exempt Small Quantity Generator
 Source Type: N

Waste Code Details

Hazardous Waste Code: D001
 Waste Code Description: IGNITABLE WASTE

Owner/Operator Details

Owner/Operator Ind:	Current Owner	Street No:	
Type:	P	Street 1:	3925 88TH ST NE STE D
Name:	BROWN AND MATSON	Street 2:	
Date Became Current:		City:	MARYSVILLE
Date Ended Current:		State:	WA
Phone:	360-657-2946	Country:	US
Source Type:	N	Zip Code:	98270

Owner/Operator Ind:	Current Owner	Street No:	
Type:	P	Street 1:	7230 91ST PL SE
Name:	STEPHENSON, TERRY	Street 2:	
Date Became Current:	19960301	City:	MERCER ISLAND
Date Ended Current:		State:	WA
Phone:	206-232-0438	Country:	US
Source Type:	N	Zip Code:	98040

Owner/Operator Ind:	Current Owner	Street No:	
Type:	P	Street 1:	2940 76TH AVE SE #B201
Name:	PRECISION TUNE MARYSVILLE	Street 2:	
Date Became Current:	19960620	City:	MERCER ISLAND
Date Ended Current:		State:	WA
Phone:	206-232-0438	Country:	US
Source Type:	N	Zip Code:	98040

Map Key	Number of Records	Direction	Distance (mi/ft)	Elev/Diff (ft)	Site	DB
<hr/>						
Owner/Operator Ind:	Current Operator				Street No:	
Type:	P				Street 1:	9113 STATE AVE
Name:	RABORN, JAN				Street 2:	
Date Became Current:					City:	MARYSVILLE
Date Ended Current:					State:	WA
Phone:	360-653-1540				Country:	US
Source Type:	N				Zip Code:	98270
<hr/>						
Owner/Operator Ind:	Current Operator				Street No:	
Type:	P				Street 1:	2940 76TH AVE SE #B201
Name:	PRECISION TUNE MARYSVILLE				Street 2:	
Date Became Current:	19960620				City:	MERCER ISLAND
Date Ended Current:					State:	WA
Phone:	206-232-0438				Country:	US
Source Type:	N				Zip Code:	98040
<hr/>						
Owner/Operator Ind:	Current Operator				Street No:	
Type:	P				Street 1:	9113 STATE AVE
Name:	PRECISION TUNE AUTO CARE				Street 2:	
Date Became Current:					City:	MARYSVILLE
Date Ended Current:					State:	WA
Phone:	360-653-1540				Country:	US
Source Type:	N				Zip Code:	98270
<hr/>						
Owner/Operator Ind:	Current Owner				Street No:	
Type:	P				Street 1:	2911 BOND ST
Name:	BROWN MATSON CO				Street 2:	STE 105
Date Became Current:					City:	EVERETT
Date Ended Current:					State:	WA
Phone:	425-252-6909				Country:	US
Source Type:	N				Zip Code:	98201
<hr/>						
Owner/Operator Ind:	Current Owner				Street No:	
Type:	P				Street 1:	2940 76TH AVE SE #B201
Name:	PRECISION TUNE MARYSVILLE				Street 2:	
Date Became Current:					City:	MERCER ISLAND
Date Ended Current:					State:	WA
Phone:	206-232-0438				Country:	US
Source Type:	N				Zip Code:	98040
<hr/>						
Owner/Operator Ind:	Current Operator				Street No:	
Type:	P				Street 1:	9113 STATE AVE STE A
Name:	PRECISION TUNE AUTO CARE				Street 2:	
Date Became Current:					City:	MARYSVILLE
Date Ended Current:					State:	WA
Phone:	360-653-1650				Country:	US
Source Type:	N				Zip Code:	98270
<hr/>						
Owner/Operator Ind:	Current Operator				Street No:	
Type:	P				Street 1:	9113 STATE ST
Name:	PRECISION TUNE MARYSVILLE				Street 2:	
Date Became Current:					City:	MARYSVILLE
Date Ended Current:					State:	WA
Phone:	000-000-0000				Country:	US
Source Type:	N				Zip Code:	98270
<hr/>						
Owner/Operator Ind:	Current Owner				Street No:	
Type:	P				Street 1:	9113 STATE ST
Name:	PRECISION TUNE MARYSVILLE				Street 2:	
Date Became Current:					City:	MARYSVILLE
Date Ended Current:					State:	WA
Phone:	000-000-0000				Country:	US
Source Type:	N				Zip Code:	98270

Map Key	Number of Records	Direction	Distance (mi/ft)	Elev/Diff (ft)	Site	DB
---------	-------------------	-----------	------------------	----------------	------	----

MARYSVILLE WA 98270

EPA Handler ID: WA0000067413
Gen Status Universe: No Report
Contact Name: RICHARD MATSON
Contact Address: 10226 HWY 99 N, , MARYSVILLE, WA, 98270, US
Contact Phone No and Ext: 360-653-1835
Contact Email:
Contact Country: US
County Name: SNOHOMISH
EPA Region: 10
Land Type:
Receive Date: 19950316

Violation/Evaluation Summary

Note: NO RECORDS: As of Aug 2018, there are no Compliance Monitoring and Enforcement (violation) records associated with this facility (EPA ID).

Handler Summary

Full Mailing Info: 9113 STATE AVE STE C, , MARYSVILLE, WA, 98270, US
Importer Activity: No
Mixed Waste Generator: No
Transporter Activity: No
Transfer Facility: No
Onsite Burner Exemption: No
Furnace Exemption: No
Underground Injection Activity: No
Commercial TSD: No
Used Oil Transporter: No
Used Oil Transfer Facility: No
Used Oil Processor: No
Used Oil Refiner: No
Used Oil Burner: No
Used Oil Market Burner: No
Used Oil Spec Marketer: No

Hazardous Waste Handler Details

Sequence No: 3
Receive Date: 19950316
Handler Name: EDS TRANSMISSION OF MARYSVILLE
Generator Status Universe: No Report
Source Type: I

Hazardous Waste Handler Details

Sequence No: 2
Receive Date: 19950315
Handler Name: EDS TRANSMISSION OF MARYSVILLE
Generator Status Universe: No Report
Source Type: N

Hazardous Waste Handler Details

Sequence No: 1
Receive Date: 19950315
Handler Name: EDS TRANSMISSION OF MARYSVILLE
Generator Status Universe: No Report
Source Type: I

Map Key	Number of Records	Direction	Distance (mi/ft)	Elev/Diff (ft)	Site	DB
---------	-------------------	-----------	------------------	----------------	------	----

Hazardous Waste Handler Details

Sequence No: 2
Receive Date: 19950315
Handler Name: EDS TRANSMISSION OF MARYSVILLE
Generator Status Universe: No Report
Source Type: I

Hazardous Waste Handler Details

Sequence No: 1
Receive Date: 19931231
Handler Name: EDS TRANSMISSION OF MARYSVILLE
Generator Status Universe: No Report
Source Type: N

Owner/Operator Details

Owner/Operator Ind:	Current Owner	Street No:	
Type:	Private	Street 1:	9113 STATE ST C
Name:	EDS TRANSMISSION OF MARYSVILLE	Street 2:	
Date Became Current:		City:	MARYSVILLE
Date Ended Current:		State:	WA
Phone:	000-000-0000	Country:	US
Source Type:	N	Zip Code:	98270

Owner/Operator Ind:	Current Operator	Street No:	
Type:	Private	Street 1:	9113 STATE ST C
Name:	EDS TRANSMISSION OF MARYSVILLE	Street 2:	
Date Became Current:		City:	MARYSVILLE
Date Ended Current:		State:	WA
Phone:	000-000-0000	Country:	US
Source Type:	N	Zip Code:	98270

Owner/Operator Ind:	Current Owner	Street No:	
Type:	Private	Street 1:	9115 STATE AVE
Name:	MATSON, BROWN	Street 2:	
Date Became Current:		City:	MARYSVILLE
Date Ended Current:		State:	WA
Phone:	000-000-0000	Country:	US
Source Type:	I	Zip Code:	98270

Owner/Operator Ind:	Current Owner	Street No:	
Type:	Private	Street 1:	9115 STATE AVE
Name:	MATSON, BROWN	Street 2:	
Date Became Current:		City:	MARYSVILLE
Date Ended Current:		State:	WA
Phone:	000-000-0000	Country:	US
Source Type:	N	Zip Code:	98270

Owner/Operator Ind:	Current Owner	Street No:	
Type:	Private	Street 1:	10226 HWY 99 N
Name:	MATSON, RICHARD	Street 2:	
Date Became Current:	19970225	City:	MARYSVILLE
Date Ended Current:		State:	WA
Phone:	360-653-1835	Country:	US
Source Type:	I	Zip Code:	98270

Owner/Operator Ind:	Current Operator	Street No:	
Type:	Private	Street 1:	10226 HWY 99 N
Name:	MATSON, RICHARD	Street 2:	
Date Became Current:		City:	MARYSVILLE
Date Ended Current:		State:	WA
Phone:	360-653-1835	Country:	US
Source Type:	I	Zip Code:	98270

Map Key	Number of Records	Direction	Distance (mi/ft)	Elev/Diff (ft)	Site	DB
<div> <div> Owner/Operator Ind: Current Owner Type: Private Name: MATSON, RICHARD Date Became Current: 19970225 Date Ended Current: Phone: 360-653-1835 Source Type: N </div> <div> Street No: Street 1: 10226 HWY 99 N Street 2: City: MARYSVILLE State: WA Country: US Zip Code: 98270 </div> </div> <div> <div> Owner/Operator Ind: Current Operator Type: Private Name: MATSON, RICHARD Date Became Current: Date Ended Current: Phone: 360-653-1835 Source Type: N </div> <div> Street No: Street 1: 10226 HWY 99 N Street 2: City: MARYSVILLE State: WA Country: US Zip Code: 98270 </div> </div>						
6	3 of 5	S	0.11 / 563.03	53.56 / 0	Eds Transmission of Marysville 9113 STATE ST C MARYSVILLE WA 98270-2504	ALL SITES
<div> Facility/Site ID: 3495787 Latitude: 48.0781600000982 Longitude: -122.175400000436 </div> <div> --Details-- Program ID: WA0000067413 Interaction ID: 12829 Interaction Status: I Int Status Desc: Inactive Interaction Type: HWG Interaction Desc: Hazardous Waste Generator Database Name Desc: Hazardous Waste Inf Mgt System </div> <div> Interact Start Dt: 11/23/1993 Interact End Dt: 11/1/1994 Ecology Program: HAZWASTE Facility Alternate: Program Name Desc: Hazardous Waste & Toxics Reduction Program Prog Database Name: TURBOWASTE </div>						
6	4 of 5	S	0.11 / 563.03	53.56 / 0	Precision Tune Marysville 9113 STATE ST MARYSVILLE WA 98270	ALL SITES
<div> Facility/Site ID: 53696728 Latitude: 48.0781600000982 Longitude: -122.175400000436 </div> <div> --Details-- Program ID: WAD988501060 Interaction ID: 50294 Interaction Status: A Int Status Desc: Active Interaction Type: HWG Interaction Desc: Hazardous Waste Generator Database Name Desc: Hazardous Waste Inf Mgt System </div> <div> Interact Start Dt: 2/6/1992 Interact End Dt: Ecology Program: HAZWASTE Facility Alternate: Precision Tune Marysville Program Name Desc: Hazardous Waste & Toxics Reduction Program Prog Database Name: TURBOWASTE </div>						
6	5 of 5	S	0.11 / 563.03	53.56 / 0	CASCADE TORKE CONVERTERS 9113 STATE AVE MARYSVILLE WA	SPILLS
<div> Incident ID: 540811 Incident Date: 5/17/2004 Regulated: Waterway Desc: Address: </div> <div> Location Name: QUILCEDA County: SNOHOMISH Zip Code: Lat: 48.078646 Long: 122.17527 </div>						
--Details--						

Map Key	Number of Records	Direction	Distance (mi/ft)	Elev/Diff (ft)	Site	DB
Product: Spill Quantity: 20 Unit: GALLON Medium: ROADWAY-PAVED Medium Type Desc: Cause: IMPROPER PROCEDURE Cause Type Desc: Incident Category:						
Source: MANUFACTURER Source Type Desc: Activity: CLEANING Impact: POTENTIAL POLLUTION/RELEASE Sheen Only: PRP Contact Name: PRP First Name: PRP Last Name: MADSON						
7	1 of 2	NNE	0.14 / 730.51	50.42 / -3	SK FOOD MART 9515 STATE AVE MARYSVILLE WA 98270	ALL SITES
Facility/Site ID: 88391677 Latitude: 48.0817489998758 Longitude: -122.175058999971						
--Details--						
Program ID: 3194 Interaction ID: 70168 Interaction Status: A Int Status Desc: Active Interaction Type: UST Interaction Desc: Underground Storage Tank Database Name Desc: Underground Storage Tanks						
Interact Start Dt: 7/1/1980 Interact End Dt: Ecology Program: TOXICS Facility Alternate: Quick Stop Program Name Desc: Toxics Cleanup Program Prog Database Name: UST						
7	2 of 2	NNE	0.14 / 730.51	50.42 / -3	QUIK STOP 9515 STATE AVE Marysville WA 982702264	UST
UST Site ID: 3194 Facility Site ID: 88391677 UBI No: 6041138560010001 Facility Status: Active Responsible Unit: NORTHWEST						
Region: Northwest County: Snohomish Latitude: 48.081749 Longitude: -122.175059						
<u>Regulated USTs, Active Facilities Report</u>						
Tank Name: 4 Tank Status: Operational Install Date: 7/1/1980						
Capacity Range: 10,000 to 19,999 Gallons Compartment No: 1 Substance Stored: D Diesel						
Tank Name: 3 Tank Status: Closed in Place Install Date: 7/1/1980						
Capacity Range: 10,000 to 19,999 Gallons Compartment No: 1 Substance Stored: A Leaded Gasoline						
Tank Name: 5 Tank Status: Operational Install Date: 7/1/1980						
Capacity Range: 10,000 to 19,999 Gallons Compartment No: 1 Substance Stored: B Unleaded Gasoline						
Tank Name: 2 Tank Status: Operational Install Date: 7/1/1980						
Capacity Range: 10,000 to 19,999 Gallons Compartment No: 1 Substance Stored: B Unleaded Gasoline						
Tank Name: 1 Tank Status: Operational Install Date: 7/1/1980						
Capacity Range: 10,000 to 19,999 Gallons Compartment No: 1 Substance Stored: B Unleaded Gasoline						
<u>UST Site / Tank Data Summary Report</u>						
Tank Name: 4 Tag No.: A1909, A4529						
Tank Corr Protect: Impressed Current Tank Manifold:						

Map Key	Number of Records	Direction	Distance (mi/ft)	Elev/Diff (ft)	Site	DB
<hr/>						
Tank Status:	Operational				Tank Rel Detect:	Automatic Tank Gauging
Tank Status Date:	08/06/1996				Tank Tight Test:	Every 5 Years
Tank Install Date:	00/01/1980				Tank Spill Prevent:	Spill Bucket/Spill Box
Tank Upgrade Date:	11/15/1997				Tank Overfill Prev:	Ball Float Valve (vent line)
Tank Perm Close Dt:					Capacity Range:	10,000 to 19,999 Gallons
Permit Expiry Date:	04/30/2019				Pipe Material:	Flexible Piping
Tank Material:	Dielectric Coated Steel				Pipe Construction:	Double Wall Pipe
Tank Construction:	Single Wall Tank				Pipe Corr Protect:	Corrosion Resistant
Tank SFC Type:						
Dispenser Pump SFC Type:						
Primary Pipe Release Detect:	Automatic Line Leak Detector (ALLD)					
Second Pipe Release Detect:	Interstitial Monitoring (or Sump Sensor)					
Pipe Pumping System:	Pressurized System					
<hr/>						
Tank Name:	5				Tank Corr Protect:	Impressed Current
Tag No.:	A1909, A4529				Tank Manifold:	
Tank Status:	Operational				Tank Rel Detect:	Automatic Tank Gauging
Tank Status Date:	08/06/1996				Tank Tight Test:	Every 5 Years
Tank Install Date:	00/01/1980				Tank Spill Prevent:	Spill Bucket/Spill Box
Tank Upgrade Date:	11/15/1997				Tank Overfill Prev:	Ball Float Valve (vent line)
Tank Perm Close Dt:					Capacity Range:	10,000 to 19,999 Gallons
Permit Expiry Date:	04/30/2019				Pipe Material:	Flexible Piping
Tank Material:	Dielectric Coated Steel				Pipe Construction:	Double Wall Pipe
Tank Construction:	Single Wall Tank				Pipe Corr Protect:	Corrosion Resistant
Tank SFC Type:						
Dispenser Pump SFC Type:						
Primary Pipe Release Detect:	Automatic Line Leak Detector (ALLD)					
Second Pipe Release Detect:	Interstitial Monitoring (or Sump Sensor)					
Pipe Pumping System:	Pressurized System					
<hr/>						
Tank Name:	1				Tank Corr Protect:	Impressed Current
Tag No.:	A1909, A4529				Tank Manifold:	
Tank Status:	Operational				Tank Rel Detect:	Automatic Tank Gauging
Tank Status Date:	08/06/1996				Tank Tight Test:	Every 5 Years
Tank Install Date:	00/01/1980				Tank Spill Prevent:	Spill Bucket/Spill Box
Tank Upgrade Date:	11/15/1997				Tank Overfill Prev:	Ball Float Valve (vent line)
Tank Perm Close Dt:					Capacity Range:	10,000 to 19,999 Gallons
Permit Expiry Date:	04/30/2019				Pipe Material:	Flexible Piping
Tank Material:	Dielectric Coated Steel				Pipe Construction:	Double Wall Pipe
Tank Construction:	Single Wall Tank				Pipe Corr Protect:	Corrosion Resistant
Tank SFC Type:						
Dispenser Pump SFC Type:						
Primary Pipe Release Detect:	Automatic Line Leak Detector (ALLD)					
Second Pipe Release Detect:	Interstitial Monitoring (or Sump Sensor)					
Pipe Pumping System:	Pressurized System					
<hr/>						
Tank Name:	3				Tank Corr Protect:	Impressed Current
Tag No.:	A1909, A4529				Tank Manifold:	
Tank Status:	Closed in Place				Tank Rel Detect:	Manual Inventory Control (daily)
Tank Status Date:	08/06/1996				Tank Tight Test:	Annual
Tank Install Date:	00/01/1980				Tank Spill Prevent:	Spill Bucket/Spill Box
Tank Upgrade Date:	11/15/1997				Tank Overfill Prev:	Ball Float Valve (vent line)
Tank Perm Close Dt:					Capacity Range:	10,000 to 19,999 Gallons
Permit Expiry Date:	05/31/2015				Pipe Material:	Fiberglass
Tank Material:	Dielectric Coated Steel				Pipe Construction:	Single Wall Pipe
Tank Construction:	Single Wall Tank				Pipe Corr Protect:	Corrosion Resistant
Tank SFC Type:						
Dispenser Pump SFC Type:						
Primary Pipe Release Detect:	Automatic Line Leak Detector (ALLD)					
Second Pipe Release Detect:	Interstitial Monitoring (or Sump Sensor)					
Pipe Pumping System:	Pressurized System					
<hr/>						
Tank Name:	2				Tank Corr Protect:	Impressed Current
Tag No.:	A1909, A4529				Tank Manifold:	
Tank Status:	Operational				Tank Rel Detect:	Manual Inventory Control (daily)
Tank Status Date:	08/06/1996				Tank Tight Test:	Every 5 Years
Tank Install Date:	00/01/1980				Tank Spill Prevent:	Spill Bucket/Spill Box
Tank Upgrade Date:	11/15/1997				Tank Overfill Prev:	Ball Float Valve (vent line)
Tank Perm Close Dt:					Capacity Range:	10,000 to 19,999 Gallons

Map Key	Number of Records	Direction	Distance (mi/ft)	Elev/Diff (ft)	Site	DB
Permit Expiry Date: 04/30/2019 Tank Material: Dielectric Coated Steel Tank Construction: Single Wall Tank Tank SFC Type: Dispenser Pump SFC Type: Primary Pipe Release Detect: Automatic Line Leak Detector (ALLD) Second Pipe Release Detect: Statistical Inventory Reconciliation Pipe Pumping System: Pressurized System						
Pipe Material: Flexible Piping Pipe Construction: Double Wall Pipe Pipe Corr Protect: Corrosion Resistant						

8	1 of 2	S	0.14 / 734.12	53.56 / 0	CHARLIES STATE AVENUE COLLISION REPAIR 9015 STATE AVE MARYSVILLE WA 98270	RCRA NON GEN
----------	--------	----------	----------------------	------------------	--	-------------------------

EPA Handler ID: WAD981763469
Gen Status Universe: No Report
Contact Name: SUZY ROBINSON
Contact Address: 9015 STATE AVE, , MARYSVILLE, WA, 98270, US
Contact Phone No and Ext: 360-653-3094
Contact Email: RONDA@STATEAVE.COM
Contact Country: US
County Name: SNOHOMISH
EPA Region: 10
Land Type:
Receive Date: 20150123

Violation/Evaluation Summary

Note: NO RECORDS: As of Aug 2018, there are no Compliance Monitoring and Enforcement (violation) records associated with this facility (EPA ID).

Handler Summary

Full Mailing Info: 9015 STATE AVE, , MARYSVILLE, WA, 98270, US
Importer Activity: No
Mixed Waste Generator: No
Transporter Activity: No
Transfer Facility: No
Onsite Burner Exemption: No
Furnace Exemption: No
Underground Injection Activity: No
Commercial TSD: No
Used Oil Transporter: No
Used Oil Transfer Facility: No
Used Oil Processor: No
Used Oil Refiner: No
Used Oil Burner: No
Used Oil Market Burner: No
Used Oil Spec Marketer: No

Hazardous Waste Handler Details

Sequence No: 24
Receive Date: 20150123
Handler Name: CHARLIES STATE AVENUE COLLISION REPAIR
Generator Status Universe: No Report
Source Type: I

Hazardous Waste Handler Details

Sequence No: 23
Receive Date: 20150122
Handler Name: CHARLIES STATE AVENUE COLLISION REPAIR

Map Key	Number of Records	Direction	Distance (mi/ft)	Elev/Diff (ft)	Site	DB
Generator Status Universe: Source Type:		No Report N				
<u>Waste Code Details</u>						
Hazardous Waste Code: Waste Code Description:		D001 IGNITABLE WASTE				
Hazardous Waste Code: Waste Code Description:		D005 BARIUM				
Hazardous Waste Code: Waste Code Description:		D006 CADMIUM				
Hazardous Waste Code: Waste Code Description:		D007 CHROMIUM				
Hazardous Waste Code: Waste Code Description:		F003 THE FOLLOWING SPENT NONHALOGENATED SOLVENTS: XYLENE, ACETONE, ETHYL ACETATE, ETHYL BENZENE, ETHYL ETHER, METHYL ISOBUTYL KETONE, N-BUTYL ALCOHOL, CYCLOHEXANONE, AND METHANOL; ALL SPENT SOLVENT MIXTURES/BLENDS CONTAINING, BEFORE USE, ONLY THE ABOVE SPENT NONHALOGENATED SOLVENTS; AND ALL SPENT SOLVENT MIXTURES/BLENDS CONTAINING, BEFORE USE, ONE OR MORE OF THE ABOVE NONHALOGENATED SOLVENTS, AND A TOTAL OF TEN PERCENT OR MORE (BY VOLUME) OF ONE OR MORE OF THOSE SOLVENTS LISTED IN F001, F002, F004, AND F005; AND STILL BOTTOMS FROM THE RECOVERY OF THESE SPENT SOLVENTS AND SPENT SOLVENT MIXTURES.				
Hazardous Waste Code: Waste Code Description:		F005 THE FOLLOWING SPENT NONHALOGENATED SOLVENTS: TOLUENE, METHYL ETHYL KETONE, CARBON DISULFIDE, ISOBUTANOL, PYRIDINE, BENZENE, 2-ETHOXYETHANOL, AND 2-NITROPROPANE; ALL SPENT SOLVENT MIXTURES/BLENDS CONTAINING, BEFORE USE, A TOTAL OF TEN PERCENT OR MORE (BY VOLUME) OF ONE OR MORE OF THE ABOVE NONHALOGENATED SOLVENTS OR THOSE SOLVENTS LISTED IN F001, F002, OR F004; AND STILL BOTTOMS FROM THE RECOVERY OF THESE SPENT SOLVENTS AND SPENT SOLVENT MIXTURES.				
<u>Hazardous Waste Handler Details</u>						
Sequence No: Receive Date: Handler Name: Generator Status Universe: Source Type:		22 20140224 CHARLIES STATE AVENUE COLLISION REPAIR No Report N				
<u>Waste Code Details</u>						
Hazardous Waste Code: Waste Code Description:		D001 IGNITABLE WASTE				
Hazardous Waste Code: Waste Code Description:		D005 BARIUM				
Hazardous Waste Code: Waste Code Description:		D006 CADMIUM				
Hazardous Waste Code: Waste Code Description:		D007 CHROMIUM				
Hazardous Waste Code: Waste Code Description:		F003 THE FOLLOWING SPENT NONHALOGENATED SOLVENTS: XYLENE, ACETONE, ETHYL ACETATE, ETHYL BENZENE, ETHYL ETHER, METHYL ISOBUTYL KETONE, N-BUTYL ALCOHOL, CYCLOHEXANONE, AND METHANOL; ALL SPENT SOLVENT MIXTURES/BLENDS CONTAINING, BEFORE USE, ONLY THE ABOVE SPENT NONHALOGENATED SOLVENTS; AND ALL SPENT SOLVENT MIXTURES/BLENDS CONTAINING, BEFORE USE, ONE OR MORE OF THE ABOVE NONHALOGENATED SOLVENTS, AND A TOTAL OF TEN PERCENT OR MORE (BY VOLUME) OF ONE OR MORE OF THOSE SOLVENTS LISTED IN F001, F002, F004, AND F005; AND STILL BOTTOMS FROM THE RECOVERY OF THESE SPENT SOLVENTS AND SPENT SOLVENT MIXTURES.				

Map Key	Number of Records	Direction	Distance (mi/ft)	Elev/Diff (ft)	Site	DB
---------	----------------------	-----------	---------------------	-------------------	------	----

Hazardous Waste Code:	F005
Waste Code Description:	THE FOLLOWING SPENT NONHALOGENATED SOLVENTS: TOLUENE, METHYL ETHYL KETONE, CARBON DISULFIDE, ISOBUTANOL, PYRIDINE, BENZENE, 2-ETHOXYETHANOL, AND 2-NITROPROPANE; ALL SPENT SOLVENT MIXTURES/BLENDS CONTAINING, BEFORE USE, A TOTAL OF TEN PERCENT OR MORE (BY VOLUME) OF ONE OR MORE OF THE ABOVE NONHALOGENATED SOLVENTS OR THOSE SOLVENTS LISTED IN F001, F002, OR F004; AND STILL BOTTOMS FROM THE RECOVERY OF THESE SPENT SOLVENTS AND SPENT SOLVENT MIXTURES.

Hazardous Waste Handler Details

Sequence No:	21
Receive Date:	20130219
Handler Name:	CHARLIES STATE AVENUE COLLISION REPAIR
Generator Status Universe:	No Report
Source Type:	N

Waste Code Details

Hazardous Waste Code:	D001
Waste Code Description:	IGNITABLE WASTE

Hazardous Waste Handler Details

Sequence No:	2
Receive Date:	20120223
Handler Name:	CHARLIES STATE AVENUE COLLISION REPAIR
Generator Status Universe:	No Report
Source Type:	B

Waste Code Details

Hazardous Waste Code:	WSQG
Waste Code Description:	A placeholder to allow Handler and BR submissions to validate. In WA State federal and state waste codes were not collected on the Site Identification form until 2013 so they were not available for reporting.

Hazardous Waste Handler Details

Sequence No:	20
Receive Date:	20120223
Handler Name:	CHARLIES STATE AVENUE COLLISION REPAIR
Generator Status Universe:	No Report
Source Type:	N

Waste Code Details

Hazardous Waste Code:	D001
Waste Code Description:	IGNITABLE WASTE

Hazardous Waste Handler Details

Sequence No:	19
Receive Date:	20110308
Handler Name:	CHARLIES STATE AVENUE COLLISION REPAIR
Generator Status Universe:	No Report
Source Type:	N

Waste Code Details

Hazardous Waste Code:	D001
------------------------------	------

Map Key	Number of Records	Direction	Distance (mi/ft)	Elev/Diff (ft)	Site	DB
---------	-------------------	-----------	------------------	----------------	------	----

Waste Code Description: IGNITABLE WASTE

Hazardous Waste Handler Details

Sequence No: 18
 Receive Date: 20100201
 Handler Name: CHARLIES STATE AVENUE COLLISION REPAIR
 Generator Status Universe: No Report
 Source Type: N

Waste Code Details

Hazardous Waste Code: D001
 Waste Code Description: IGNITABLE WASTE

Hazardous Waste Handler Details

Sequence No: 1
 Receive Date: 20100201
 Handler Name: CHARLIES STATE AVENUE COLLISION REPAIR
 Generator Status Universe: No Report
 Source Type: B

Waste Code Details

Hazardous Waste Code: WSQG
 Waste Code Description: A placeholder to allow Handler and BR submissions to validate. In WA State federal and state waste codes were not collected on the Site Identification form until 2013 so they were not available for reporting.

Hazardous Waste Handler Details

Sequence No: 17
 Receive Date: 20090409
 Handler Name: CHARLIES STATE AVENUE COLLISION REPAIR
 Generator Status Universe: No Report
 Source Type: N

Hazardous Waste Handler Details

Sequence No: 16
 Receive Date: 20080129
 Handler Name: CHARLIES STATE AVENUE COLLISION REPAIR
 Generator Status Universe: No Report
 Source Type: N

Hazardous Waste Handler Details

Sequence No: 1
 Receive Date: 20080129
 Handler Name: CHARLIES STATE AVENUE COLLISION REPAIR
 Generator Status Universe: No Report
 Source Type: I

Waste Code Details

Hazardous Waste Code: D001
 Waste Code Description: IGNITABLE WASTE

Hazardous Waste Code: D005
 Waste Code Description: BARIUM

Map Key	Number of Records	Direction	Distance (mi/ft)	Elev/Diff (ft)	Site	DB
Hazardous Waste Code:		D006				
Waste Code Description:		CADMIUM				
Hazardous Waste Code:		D007				
Waste Code Description:		CHROMIUM				
Hazardous Waste Code:		F003				
Waste Code Description:		THE FOLLOWING SPENT NONHALOGENATED SOLVENTS: XYLENE, ACETONE, ETHYL ACETATE, ETHYL BENZENE, ETHYL ETHER, METHYL ISOBUTYL KETONE, N-BUTYL ALCOHOL, CYCLOHEXANONE, AND METHANOL; ALL SPENT SOLVENT MIXTURES/BLENDS CONTAINING, BEFORE USE, ONLY THE ABOVE SPENT NONHALOGENATED SOLVENTS; AND ALL SPENT SOLVENT MIXTURES/BLENDS CONTAINING, BEFORE USE, ONE OR MORE OF THE ABOVE NONHALOGENATED SOLVENTS, AND A TOTAL OF TEN PERCENT OR MORE (BY VOLUME) OF ONE OR MORE OF THOSE SOLVENTS LISTED IN F001, F002, F004, AND F005; AND STILL BOTTOMS FROM THE RECOVERY OF THESE SPENT SOLVENTS AND SPENT SOLVENT MIXTURES.				
Hazardous Waste Code:		F005				
Waste Code Description:		THE FOLLOWING SPENT NONHALOGENATED SOLVENTS: TOLUENE, METHYL ETHYL KETONE, CARBON DISULFIDE, ISOBUTANOL, PYRIDINE, BENZENE, 2-ETHOXYETHANOL, AND 2-NITROPROPANE; ALL SPENT SOLVENT MIXTURES/BLENDS CONTAINING, BEFORE USE, A TOTAL OF TEN PERCENT OR MORE (BY VOLUME) OF ONE OR MORE OF THE ABOVE NONHALOGENATED SOLVENTS OR THOSE SOLVENTS LISTED IN F001, F002, OR F004; AND STILL BOTTOMS FROM THE RECOVERY OF THESE SPENT SOLVENTS AND SPENT SOLVENT MIXTURES.				
<u>Hazardous Waste Handler Details</u>						
Sequence No:		3				
Receive Date:		20071231				
Handler Name:		CHARLIES STATE AVENUE COLLISION REPAIR				
Generator Status Universe:		No Report				
Source Type:		R				
<u>Hazardous Waste Handler Details</u>						
Sequence No:		15				
Receive Date:		20070131				
Handler Name:		CHARLIES STATE AVENUE COLLISION REPAIR				
Generator Status Universe:		No Report				
Source Type:		N				
<u>Hazardous Waste Handler Details</u>						
Sequence No:		14				
Receive Date:		20060301				
Handler Name:		CHARLIES STATE AVENUE COLLISION REPAIR				
Generator Status Universe:		No Report				
Source Type:		N				
<u>Hazardous Waste Handler Details</u>						
Sequence No:		2				
Receive Date:		20051231				
Handler Name:		CHARLIES STATE AVENUE COLLISION REPAIR				
Generator Status Universe:		No Report				
Source Type:		R				
<u>Hazardous Waste Handler Details</u>						
Sequence No:		13				
Receive Date:		20050214				
Handler Name:		CHARLIES STATE AVENUE COLLISION REPAIR				
Generator Status Universe:		No Report				

Map Key	Number of Records	Direction	Distance (mi/ft)	Elev/Diff (ft)	Site	DB
---------	----------------------	-----------	---------------------	-------------------	------	----

Source Type:	N
--------------	---

Hazardous Waste Handler Details

Sequence No:	12
Receive Date:	20040227
Handler Name:	CHARLIES STATE AVENUE COLLISION REPAIR
Generator Status Universe:	No Report
Source Type:	N

Hazardous Waste Handler Details

Sequence No:	1
Receive Date:	20031231
Handler Name:	CHARLIES STATE AVENUE COLLISION REPAIR
Generator Status Universe:	No Report
Source Type:	R

Hazardous Waste Handler Details

Sequence No:	11
Receive Date:	20030303
Handler Name:	CHARLIES STATE AVENUE COLLISION REPAIR
Generator Status Universe:	No Report
Source Type:	N

Hazardous Waste Handler Details

Sequence No:	10
Receive Date:	20020301
Handler Name:	CHARLIES STATE AVENUE COLLISION REPAIR
Generator Status Universe:	No Report
Source Type:	N

Hazardous Waste Handler Details

Sequence No:	9
Receive Date:	20010305
Handler Name:	CHARLIES STATE AVENUE COLLISION REPAIR
Generator Status Universe:	No Report
Source Type:	N

Hazardous Waste Handler Details

Sequence No:	8
Receive Date:	20000404
Handler Name:	CHARLIES STATE AVENUE COLLISION REPAIR
Generator Status Universe:	No Report
Source Type:	N

Hazardous Waste Handler Details

Sequence No:	7
Receive Date:	19990119
Handler Name:	CHARLIES STATE AVENUE COLLISION REPAIR
Generator Status Universe:	No Report
Source Type:	N

Hazardous Waste Handler Details

Map Key	Number of Records	Direction	Distance (mi/ft)	Elev/Diff (ft)	Site	DB
Sequence No:		6				
Receive Date:		19980217				
Handler Name:		CHARLIES STATE AVENUE COLLISION REPAIR				
Generator Status Universe:		No Report				
Source Type:		N				
<u>Hazardous Waste Handler Details</u>						
Sequence No:		5				
Receive Date:		19970313				
Handler Name:		CHARLIES STATE AVENUE COLLISION REPAIR				
Generator Status Universe:		No Report				
Source Type:		N				
<u>Hazardous Waste Handler Details</u>						
Sequence No:		4				
Receive Date:		19960304				
Handler Name:		CHARLIES STATE AVENUE COLLISION REPAIR				
Generator Status Universe:		No Report				
Source Type:		N				
<u>Hazardous Waste Handler Details</u>						
Sequence No:		3				
Receive Date:		19950101				
Handler Name:		CHARLIES STATE AVENUE COLLISION REPAIR				
Generator Status Universe:		No Report				
Source Type:		N				
<u>Hazardous Waste Handler Details</u>						
Sequence No:		2				
Receive Date:		19940101				
Handler Name:		CHARLIES STATE AVENUE COLLISION REPAIR				
Generator Status Universe:		No Report				
Source Type:		N				
<u>Waste Code Details</u>						
Hazardous Waste Code:		D001				
Waste Code Description:		IGNITABLE WASTE				
Hazardous Waste Code:		F003				
Waste Code Description:		THE FOLLOWING SPENT NONHALOGENATED SOLVENTS: XYLENE, ACETONE, ETHYL ACETATE, ETHYL BENZENE, ETHYL ETHER, METHYL ISOBUTYL KETONE, N-BUTYL ALCOHOL, CYCLOHEXANONE, AND METHANOL; ALL SPENT SOLVENT MIXTURES/BLENDS CONTAINING, BEFORE USE, ONLY THE ABOVE SPENT NONHALOGENATED SOLVENTS; AND ALL SPENT SOLVENT MIXTURES/BLENDS CONTAINING, BEFORE USE, ONE OR MORE OF THE ABOVE NONHALOGENATED SOLVENTS, AND A TOTAL OF TEN PERCENT OR MORE (BY VOLUME) OF ONE OR MORE OF THOSE SOLVENTS LISTED IN F001, F002, F004, AND F005; AND STILL BOTTOMS FROM THE RECOVERY OF THESE SPENT SOLVENTS AND SPENT SOLVENT MIXTURES.				
Hazardous Waste Code:		F005				
Waste Code Description:		THE FOLLOWING SPENT NONHALOGENATED SOLVENTS: TOLUENE, METHYL ETHYL KETONE, CARBON DISULFIDE, ISOBUTANOL, PYRIDINE, BENZENE, 2-ETHOXYETHANOL, AND 2-NITROPROPANE; ALL SPENT SOLVENT MIXTURES/BLENDS CONTAINING, BEFORE USE, A TOTAL OF TEN PERCENT OR MORE (BY VOLUME) OF ONE OR MORE OF THE ABOVE NONHALOGENATED SOLVENTS OR THOSE SOLVENTS LISTED IN F001, F002, OR F004; AND STILL BOTTOMS FROM THE RECOVERY OF THESE SPENT SOLVENTS AND SPENT SOLVENT MIXTURES.				

Map Key	Number of Records	Direction	Distance (mi/ft)	Elev/Diff (ft)	Site	DB
---------	-------------------	-----------	------------------	----------------	------	----

Sequence No: 1
Receive Date: 19931231
Handler Name: CHARLIES STATE AVENUE COLLISION REPAIR
Generator Status Universe: No Report
Source Type: N

Waste Code Details

Hazardous Waste Code: D001
Waste Code Description: IGNITABLE WASTE

Owner/Operator Details

Owner/Operator Ind:	Current Operator	Street No:	
Type:	Private	Street 1:	9015 STATE AVE
Name:	CRUZEN, CHARLES	Street 2:	
Date Became Current:		City:	MARYSVILLE
Date Ended Current:		State:	WA
Phone:	360-653-3094	Country:	US
Source Type:	N	Zip Code:	98270

Owner/Operator Ind:	Current Owner	Street No:	
Type:	Private	Street 1:	1312 GRAND AVE
Name:	CRUZEN, CHARLES	Street 2:	
Date Became Current:		City:	EVERETT
Date Ended Current:		State:	WA
Phone:	360-252-4398	Country:	US
Source Type:	N	Zip Code:	98201

Owner/Operator Ind:	Current Owner	Street No:	
Type:	Private	Street 1:	9015 STATE AVE
Name:	CHARLIES STATE AVENUE COLLISION REPAIR	Street 2:	
Date Became Current:		City:	MARYSVILLE
Date Ended Current:		State:	WA
Phone:	000-000-0000	Country:	US
Source Type:	N	Zip Code:	98270

Owner/Operator Ind:	Current Owner	Street No:	
Type:	Private	Street 1:	1312 GRAND AVE
Name:	CHARILES STATE AVENUE COLLISION REPAIR	Street 2:	
Date Became Current:	19960813	City:	EVERETT
Date Ended Current:		State:	WA
Phone:	360-252-4398	Country:	US
Source Type:	I	Zip Code:	98201

Owner/Operator Ind:	Current Operator	Street No:	
Type:	Private	Street 1:	9015 STATE AVE
Name:	CRUZEN, CHARLES	Street 2:	
Date Became Current:		City:	MARYSVILLE
Date Ended Current:		State:	WA
Phone:	360-653-3094	Country:	US
Source Type:	I	Zip Code:	98270

Owner/Operator Ind:	Current Owner	Street No:	
Type:	Private	Street 1:	1312 GRAND AVE
Name:	CHARILES STATE AVENUE COLLISION REPAIR	Street 2:	
Date Became Current:	19960813	City:	EVERETT
Date Ended Current:		State:	WA
Phone:	360-252-4398	Country:	US
Source Type:	N	Zip Code:	98201

Owner/Operator Ind:	Current Owner	Street No:	
Type:	Private	Street 1:	1312 GRAND AVE

Map Key	Number of Records	Direction	Distance (mi/ft)	Elev/Diff (ft)	Site	DB
<div> <div> Name: CRUZEN, CHARLES Date Became Current: Date Ended Current: Phone: 360-252-4398 Source Type: I </div> <div> Street 2: City: EVERETT State: WA Country: US Zip Code: 98201 </div> </div> <div> <div> Owner/Operator Ind: Current Operator Type: Private Name: CHARLIES STATE AVENUE COLLISION REPAIR Date Became Current: Date Ended Current: Phone: 000-000-0000 Source Type: N </div> <div> Street No: Street 1: 9015 STATE AVE Street 2: City: MARYSVILLE State: WA Country: US Zip Code: 98270 </div> </div>						
8	2 of 2	S	0.14 / 734.12	53.56 / 0	Charlies State Avenue Collision Repair 9015 STATE AVE MARYSVILLE WA 98270	ALL SITES
<div> Facility/Site ID: 95598925 Latitude: 48.0774200003307 Longitude: -122.175700000288 </div>						
--Details--						
<div> <div> Program ID: WAD981763469 Interaction ID: 74284 Interaction Status: I Int Status Desc: Inactive </div> <div> Interact Start Dt: 1/15/1987 Interact End Dt: 12/31/2008 Ecology Program: HAZWASTE Facility Alternate: CHARLIES STATE AVENUE COLLISION REPAIR </div> </div> <div> <div> Interaction Type: HWG Interaction Desc: Hazardous Waste Generator Database Name Desc: Hazardous Waste Inf Mgt System </div> <div> Program Name Desc: Hazardous Waste & Toxics Reduction Program Prog Database Name: TURBOWASTE </div> </div>						
<div> <div> Program ID: WAD981763469 Interaction ID: 76994 Interaction Status: I Int Status Desc: Inactive </div> <div> Interact Start Dt: 12/31/2008 Interact End Dt: 12/31/2009 Ecology Program: HAZWASTE Facility Alternate: CHARLIES STATE AVENUE COLLISION REPAIR </div> </div> <div> <div> Interaction Type: HWOTHER Interaction Desc: Haz Waste Management Activity Database Name Desc: Hazardous Waste Inf Mgt System </div> <div> Program Name Desc: Hazardous Waste & Toxics Reduction Program Prog Database Name: TURBOWASTE </div> </div>						
<div> <div> Program ID: WAD981763469 Interaction ID: 90275 Interaction Status: I Int Status Desc: Inactive Interaction Type: HWG Interaction Desc: Hazardous Waste Generator Database Name Desc: Hazardous Waste Inf Mgt System </div> <div> Interact Start Dt: 12/31/2009 Interact End Dt: 12/31/2014 Ecology Program: HAZWASTE Facility Alternate: Charlies State Avenue Collision Repair Program Name Desc: Hazardous Waste & Toxics Reduction Program Prog Database Name: TURBOWASTE </div> </div>						
9	1 of 2	NNE	0.15 / 769.22	50.36 / -4	WA ECY MARYSVILLE DRUG LOCKE 9511 STATE AVE LOCKER 294 MARYSVILLE WA 98270	RCRA NON GEN
<div> EPA Handler ID: WAD988522041 Gen Status Universe: No Report Contact Name: Contact Address: Contact Phone No and Ext: Contact Email: Contact Country: County Name: SNOHOMISH EPA Region: 10 </div>						

Map Key	Number of Records	Direction	Distance (mi/ft)	Elev/Diff (ft)	Site	DB
---------	-------------------	-----------	------------------	----------------	------	----

Land Type:
Receive Date: 19990303

Violation/Evaluation Summary

Note: NO RECORDS: As of Aug 2018, there are no Compliance Monitoring and Enforcement (violation) records associated with this facility (EPA ID).

Handler Summary

Full Mailing Info: 3190 160TH AVE SE, , BELLEVUE, WA, 98008, US
 Importer Activity: No
 Mixed Waste Generator: No
 Transporter Activity: No
 Transfer Facility: No
 Onsite Burner Exemption: No
 Furnace Exemption: No
 Underground Injection Activity: No
 Commercial TSD: No
 Used Oil Transporter: No
 Used Oil Transfer Facility: No
 Used Oil Processor: No
 Used Oil Refiner: No
 Used Oil Burner: No
 Used Oil Market Burner: No
 Used Oil Spec Marketer: No

Hazardous Waste Handler Details

Sequence No: 2
 Receive Date: 19990303
 Handler Name: WA ECY MARYSVILLE DRUG LOCKE
 Generator Status Universe: No Report
 Source Type: I

Hazardous Waste Handler Details

Sequence No: 1
 Receive Date: 19990303
 Handler Name: WA ECY MARYSVILLE DRUG LOCKE
 Generator Status Universe: No Report
 Source Type: I

Hazardous Waste Handler Details

Sequence No: 1
 Receive Date: 19950317
 Handler Name: WA ECY MARYSVILLE DRUG LOCKE
 Generator Status Universe: No Report
 Source Type: N

Owner/Operator Details

Owner/Operator Ind:	Current Owner	Street No:	
Type:	Private	Street 1:	9511 STATE AVE LOCKER 294
Name:	WA ECY MARYSVILLE DRUG LOCKE	Street 2:	
Date Became Current:		City:	MARYSVILLE
Date Ended Current:		State:	WA
Phone:	000-000-0000	Country:	US
Source Type:	I	Zip Code:	98270
Owner/Operator Ind:	Current Owner	Street No:	

Map Key	Number of Records	Direction	Distance (mi/ft)	Elev/Diff (ft)	Site	DB
Type: Name: Date Became Current: Date Ended Current: Phone: Source Type:	Private WA ECY NORTHWEST REGIONAL OFFICE 19930617 425-649-7141 I				Street 1: Street 2: City: State: Country: Zip Code:	3190 160TH AVE SE BELLEVUE WA US 98008
Owner/Operator Ind: Type: Name: Date Became Current: Date Ended Current: Phone: Source Type:	Current Operator Private WA ECY MARYSVILLE DRUG LOCKE 000-000-0000 N				Street No: Street 1: Street 2: City: State: Country: Zip Code:	9511 STATE AVE LOCKER 294 MARYSVILLE WA US 98270
Owner/Operator Ind: Type: Name: Date Became Current: Date Ended Current: Phone: Source Type:	Current Owner Private WA ECY MARYSVILLE DRUG LOCKE 000-000-0000 N				Street No: Street 1: Street 2: City: State: Country: Zip Code:	9511 STATE AVE LOCKER 294 MARYSVILLE WA US 98270
Owner/Operator Ind: Type: Name: Date Became Current: Date Ended Current: Phone: Source Type:	Current Owner Private WA ECY NORTHWEST REGIONAL OFFICE 19930617 425-649-7141 N				Street No: Street 1: Street 2: City: State: Country: Zip Code:	3190 160TH AVE SE BELLEVUE WA US 98008
Owner/Operator Ind: Type: Name: Date Became Current: Date Ended Current: Phone: Source Type:	Current Operator Private WA ECY MARYSVILLE DRUG LOCKE 000-000-0000 I				Street No: Street 1: Street 2: City: State: Country: Zip Code:	9511 STATE AVE LOCKER 294 MARYSVILLE WA US 98270
9	2 of 2	NNE	0.15 / 769.22	50.36 / -4	WA ECY Marysville Drug Locke 9511 STATE AVE LOCKER 294 MARYSVILLE WA 98270	ALL SITES
Facility/Site ID: 91248455 Latitude: 48.0819099999218 Longitude: -122.1738000000077						
--Details-- Program ID: WAD988522041 Interaction ID: 71377 Interaction Status: I Int Status Desc: Inactive Interaction Type: HWG Interaction Desc: Hazardous Waste Generator Database Name Desc: Hazardous Waste Inf Mgt System						
Interact Start Dt: 6/21/1993 Interact End Dt: 12/31/1993 Ecology Program: HAZWASTE Facility Alternate: Program Name Desc: Hazardous Waste & Toxics Reduction Program Prog Database Name: TURBOWASTE						
10	1 of 5	NNE	0.16 / 847.90	49.99 / -4	Salvation Army Thrift Store 9620 STATE AVE MARYSVILLE WA 98270	ICR
Cleanup Site ID: 6982 Facility Site ID: 98524788 Site Status: No Further Action Required Statute: MTCA Rank:						
WRIA ID: 7 Is NFA Site: Yes Responsible Unit: Northwest Latitude: 48.082416000000002 Longitude: -122.17286						

Map Key	Number of Records	Direction	Distance (mi/ft)	Elev/Diff (ft)	Site	DB
Rank Description:				Legislative District:	38	
Has Env Covenant:				Congr District:	2	
Is Brownfield Site:				County Name:	Snohomish	
Is PSI Site:						
<u>Cleanup Activities</u>						
Related ID:	5633			Start Date:	2000-12-05	
VCP Prj No:				End Date:	2003-06-05	
Activity Name:	LUST - Report Received			Legal Mechanism:		
Activity Status:				Performed by:		
County Name:	Snohomish			Project Manager:		
Applies to:	LUST					
Applies to Description:	Leaking Underground Storage Tank					
Related ID:	5633			Start Date:	2000-11-15	
VCP Prj No:				End Date:	2000-11-15	
Activity Name:	LUST - Notification			Legal Mechanism:		
Activity Status:				Performed by:		
County Name:	Snohomish			Project Manager:	Gusdal, Lavona	
Applies to:	LUST					
Applies to Description:	Leaking Underground Storage Tank					
Related ID:				Start Date:	2003-09-09	
VCP Prj No:	NW1153			End Date:		
Activity Name:	VCP Application			Legal Mechanism:		
Activity Status:	Completed			Performed by:		
County Name:	Snohomish			Project Manager:		
Applies to:	VcpProject					
Applies to Description:	Voluntary Cleanup Program					
Related ID:				Start Date:		
VCP Prj No:				End Date:	2003-10-22	
Activity Name:	Site Status Changed to NFA			Legal Mechanism:		
Activity Status:				Performed by:		
County Name:	Snohomish			Project Manager:		
Applies to:	CleanupSite					
Applies to Description:						
Related ID:	5633			Start Date:		
VCP Prj No:				End Date:		
Activity Name:	LUST - Site Characterization Report			Legal Mechanism:		
Activity Status:				Performed by:		
County Name:	Snohomish			Project Manager:		
Applies to:	LUST					
Applies to Description:	Leaking Underground Storage Tank					
Related ID:				Start Date:		
VCP Prj No:	NW1153			End Date:		
Activity Name:	VCP Opinion on Cleanup Action			Legal Mechanism:		
Activity Status:	Canceled			Performed by:		
County Name:	Snohomish			Project Manager:	Madakor, Nnamdi	
Applies to:	VcpProject					
Applies to Description:	Voluntary Cleanup Program					
Related ID:				Start Date:		
VCP Prj No:	NW1153			End Date:	2003-10-22	
Activity Name:	VCP Termination			Legal Mechanism:		
Activity Status:	Completed			Performed by:		
County Name:	Snohomish			Project Manager:		
Applies to:	VcpProject					
Applies to Description:	Voluntary Cleanup Program					
<u>Media Contaminants</u>						
Contaminant Type:	Petroleum-Other			Sediment:		
Groundwater:				Sediment Desc.:		

Map Key	Number of Records	Direction	Distance (mi/ft)	Elev/Diff (ft)	Site	DB
<div> <div> Groundwater Desc.: Surface Water: Surfacewater Desc.: Soil: Soil Desc.: </div> <div> C Confirmed Above Cleanup Level </div> </div> <div> <div> Contaminant Type: Groundwater: Groundwater Desc.: Surface Water: Surfacewater Desc.: Soil: Soil Desc.: </div> <div> Non-Halogenated Solvents S Suspected S Suspected </div> </div> <div> <div> Contaminant Type: Groundwater: Groundwater Desc.: Surface Water: Surfacewater Desc.: Soil: Soil Desc.: </div> <div> Petroleum Products-Unspecified S Suspected </div> </div> <div> Air: Air Desc.: Bedrock: Bedrock Desc.: County Name: </div> <div> Snohomish Snohomish Snohomish </div>						
10	2 of 5	NNE	0.16 / 847.90	49.99 / -4	Salvation Army Thrift Store 9620 STATE AVE MARYSVILLE WA 98270	CSCSL NFA
<div> Cleanup Site ID: 6982 Fac Site ID: 98524788 Rank: Rank Desc: </div> <div> Vol Cleanup Prog?: Yes NFA Date: 10/22/2003 Latitude: 48.082416 Longitude: -122.17286 </div>						
10	3 of 5	NNE	0.16 / 847.90	49.99 / -4	Salvation Army Thrift Store 9620 STATE AVE MARYSVILLE WA 98270	ALL SITES
<div> Facility/Site ID: 98524788 Latitude: 48.0824159997634 Longitude: -122.172860000146 </div>						
--Details--						
<div> <div> Program ID: 558860 Interaction ID: 75949 Interaction Status: I Int Status Desc: Inactive Interaction Type: LUST Interaction Desc: LUST Facility Database Name Desc: Integrated Site Info System </div> <div> Interact Start Dt: 11/15/2000 Interact End Dt: 10/22/2003 Ecology Program: TOXICS Facility Alternate: Program Name Desc: Toxics Cleanup Program Prog Database Name: ISIS </div> </div>						
<div> <div> Program ID: 558860 Interaction ID: 75950 Interaction Status: I Int Status Desc: Inactive Interaction Type: UST Interaction Desc: Underground Storage Tank Database Name Desc: Underground Storage Tanks </div> <div> Interact Start Dt: 1/17/2001 Interact End Dt: 1/18/2001 Ecology Program: TOXICS Facility Alternate: Program Name Desc: Toxics Cleanup Program Prog Database Name: UST </div> </div>						
<div> <div> Program ID: NW1153 Interaction ID: 75951 Interaction Status: I Int Status Desc: Inactive Interaction Type: VOLCLNST Interaction Desc: Voluntary Cleanup Sites Database Name Desc: Integrated Site Info System </div> <div> Interact Start Dt: 9/9/2003 Interact End Dt: 10/22/2003 Ecology Program: TOXICS Facility Alternate: Salvation Army Thrift Store Program Name Desc: Toxics Cleanup Program Prog Database Name: ISIS </div> </div>						

Map Key	Number of Records	Direction	Distance (mi/ft)	Elev/Diff (ft)	Site	DB
10	4 of 5	NNE	0.16 / 847.90	49.99 / -4	SALVATION ARMY THRIFT STORE MARYSVILLE 9620 STATE AVE Marysville WA 98270	UST
<div> <div> UST Site ID: 558860 Facility Site ID: 98524788 UBI No: Facility Status: Inactive Responsible Unit: NORTHWEST </div> <div> Region: Northwest County: Snohomish Latitude: 48.082416 Longitude: -122.17286 </div> </div>						
<u>Regulated USTs, Inactive Facilities Report</u>						
<div> <div> Tank Name: 1 Tank Status: Exempt Install Date: 1/1/1900 </div> <div> Capacity Range: Compartment No: 1 Substance Stored: A Leaded Gasoline </div> </div>						
<u>UST Site / Tank Data Summary Report</u>						
<div> <div> Tank Name: 1 Tag No.: Tank Status: Exempt Tank Status Date: 02/12/2001 Tank Install Date: 00/01/1900 Tank Upgrade Date: Tank Perm Close Dt: Permit Expiry Date: Tank Material: Tank Construction: Tank SFC Type: Dispenser Pump SFC Type: Primary Pipe Release Detect: Second Pipe Release Detect: Pipe Pumping System: </div> <div> Tank Corr Protect: Tank Manifold: Tank Rel Detect: Tank Tight Test: Tank Spill Prevent: Tank Overfill Prev: Capacity Range: Pipe Material: Pipe Construction: Pipe Corr Protect: </div> </div>						
10	5 of 5	NNE	0.16 / 847.90	49.99 / -4	Salvation Army Thrift Store 9620 STATE AVE MARYSVILLE WA 98270	VCP
<div> <div> Facility Site ID: 98524788 Cleanup Site ID: 6982 Project No: VCP No: Site Status: WARM Rank: WARM Rank Desc: Brownfield?: PSI?: VCP?: Yes VCP Activity: Source: </div> <div> NFA Date: 10/22/2003 Decision Date: Opinion Request Dt: VCP Manager: Resp Section: Resp Unit: County: Snohomish Region: Latitude: 48.082416 Longitude: -122.17286 </div> </div>						
Toxics Cleanup Program Web Reporting - No Further Action Sites						
11	1 of 6	NNE	0.19 / 1,011.69	50.32 / -4	KMART #7253 9623 STATE AVE MARYSVILLE WA 98270	RCRA NON GEN
<div> <div> EPA Handler ID: WAH000040765 Gen Status Universe: No Report Contact Name: JAMES TUNNEY Contact Address: 3333 BEVERLY RD, B5-348A, HOFFMAN ESTATES, IL, 60179, US Contact Phone No and Ext: 847-286-3667 Contact Email: JAMES.TUNNEY@SEARSHC.COM Contact Country: US County Name: SNOHOMISH </div> </div>						

Map Key	Number of Records	Direction	Distance (mi/ft)	Elev/Diff (ft)	Site	DB
EPA Region:		10				
Land Type:						
Receive Date:		20170227				
<u>Violation/Evaluation Summary</u>						
Note:		VIOLATION or UNDETERMINED: There are VIOLATION or UNDETERMINED details or records associated with this facility (EPA ID) in the Compliance Monitoring and Enforcement table dated Aug, 2018.				
<u>Violation Details</u>						
Citation:						
Violation Short Description:		Universal Waste - Small Quantity Handlers				
Violation Determined Date:		20160712				
Return to Compliance Date:		20160712				
Violation Responsible Agency:		State				
<u>Enforcement Details</u>						
Enforcement Type Description:		WRITTEN INFORMAL				
Enforcement Action Date:		20160817				
Enf Disposition Status:						
Disposition Status Date:						
Enforcement Lead Agency:						
Proposed Penalty Amount:						
Final Amount:						
Paid Amount:						
<u>Evaluation Details</u>						
Evaluation Start Date:		20160712				
Evaluation Type Description:		COMPLIANCE EVALUATION INSPECTION ON-SITE				
Violation Short Description:		Universal Waste - Small Quantity Handlers				
Return to Compliance Date:		20160712				
Evaluation Agency:		State				
<u>Handler Summary</u>						
Full Mailing Info:		3333 BEVERLY RD B5-348A, , HOFFMAN ESTATES, IL, 60179, US				
Importer Activity:		No				
Mixed Waste Generator:		No				
Transporter Activity:		No				
Transfer Facility:		No				
Onsite Burner Exemption:		No				
Furnace Exemption:		No				
Underground Injection Activity:		No				
Commercial TSD:		No				
Used Oil Transporter:		No				
Used Oil Transfer Facility:		No				
Used Oil Processor:		No				
Used Oil Refiner:		No				
Used Oil Burner:		No				
Used Oil Market Burner:		No				
Used Oil Spec Marketer:		No				
<u>Hazardous Waste Handler Details</u>						
Sequence No:		4				
Receive Date:		20170227				
Handler Name:		KMART #7253				
Generator Status Universe:		No Report				
Source Type:		N				

Map Key	Number of Records	Direction	Distance (mi/ft)	Elev/Diff (ft)	Site	DB
<u>Waste Code Details</u>						
Hazardous Waste Code:		D001				
Waste Code Description:		IGNITABLE WASTE				
Hazardous Waste Code:		D002				
Waste Code Description:		CORROSIVE WASTE				
Hazardous Waste Code:		D009				
Waste Code Description:		MERCURY				
Hazardous Waste Code:		P075				
Waste Code Description:		NICOTINE, & SALTS (OR) PYRIDINE, 3-(1-METHYL-2-PYRROLIDINYL)-(S)-, & SALTS				
Hazardous Waste Code:		WT01				
Waste Code Description:		Washington State Extremely Hazardous Toxic Waste with a toxic constituents concentration greater than or equal to 1.0%, determined by biological testing methods or a book designation procedure.				
Hazardous Waste Code:		WT02				
Waste Code Description:		Washington State Dangerous Toxic Waste with a toxic constituents concentration greater than or equal to 0.001% and less than 1.0%, determined by biological testing methods or a book designation procedure.				
<u>Hazardous Waste Handler Details</u>						
Sequence No:		2				
Receive Date:		20160226				
Handler Name:		KMART #7253				
Generator Status Universe:		No Report				
Source Type:		B				
<u>Waste Code Details</u>						
Hazardous Waste Code:		D001				
Waste Code Description:		IGNITABLE WASTE				
Hazardous Waste Code:		D002				
Waste Code Description:		CORROSIVE WASTE				
Hazardous Waste Code:		D009				
Waste Code Description:		MERCURY				
Hazardous Waste Code:		D018				
Waste Code Description:		BENZENE				
Hazardous Waste Code:		D035				
Waste Code Description:		METHYL ETHYL KETONE				
Hazardous Waste Code:		P075				
Waste Code Description:		NICOTINE, & SALTS (OR) PYRIDINE, 3-(1-METHYL-2-PYRROLIDINYL)-(S)-, & SALTS				
Hazardous Waste Code:		WT01				
Waste Code Description:		Washington State Extremely Hazardous Toxic Waste with a toxic constituents concentration greater than or equal to 1.0%, determined by biological testing methods or a book designation procedure.				
<u>Hazardous Waste Handler Details</u>						
Sequence No:		3				
Receive Date:		20160226				
Handler Name:		KMART #7253				
Generator Status Universe:		No Report				
Source Type:		N				

Map Key	Number of Records	Direction	Distance (mi/ft)	Elev/Diff (ft)	Site	DB
---------	----------------------	-----------	---------------------	-------------------	------	----

Waste Code Details

Hazardous Waste Code:	D001
Waste Code Description:	IGNITABLE WASTE
Hazardous Waste Code:	D002
Waste Code Description:	CORROSIVE WASTE
Hazardous Waste Code:	D009
Waste Code Description:	MERCURY
Hazardous Waste Code:	D018
Waste Code Description:	BENZENE
Hazardous Waste Code:	D035
Waste Code Description:	METHYL ETHYL KETONE
Hazardous Waste Code:	P075
Waste Code Description:	NICOTINE, & SALTS (OR) PYRIDINE, 3-(1-METHYL-2-PYRROLIDINYL)-,(S)-, & SALTS
Hazardous Waste Code:	WT01
Waste Code Description:	Washington State Extremely Hazardous Toxic Waste with a toxic constituents concentration greater than or equal to 1.0%, determined by biological testing methods or a book designation procedure.

Hazardous Waste Handler Details

Sequence No:	1
Receive Date:	20140226
Handler Name:	KMART #7253
Generator Status Universe:	No Report
Source Type:	B

Waste Code Details

Hazardous Waste Code:	D001
Waste Code Description:	IGNITABLE WASTE
Hazardous Waste Code:	D002
Waste Code Description:	CORROSIVE WASTE
Hazardous Waste Code:	D005
Waste Code Description:	BARIUM
Hazardous Waste Code:	D006
Waste Code Description:	CADMIUM
Hazardous Waste Code:	D007
Waste Code Description:	CHROMIUM
Hazardous Waste Code:	D008
Waste Code Description:	LEAD
Hazardous Waste Code:	D011
Waste Code Description:	SILVER
Hazardous Waste Code:	D016
Waste Code Description:	2,4-D (2,4-DICHLOROPHENOXYACETIC ACID)
Hazardous Waste Code:	D018
Waste Code Description:	BENZENE
Hazardous Waste Code:	D035
Waste Code Description:	METHYL ETHYL KETONE
Hazardous Waste Code:	P075
Waste Code Description:	NICOTINE, & SALTS (OR) PYRIDINE, 3-(1-METHYL-2-PYRROLIDINYL)-,(S)-, & SALTS

Map Key	Number of Records	Direction	Distance (mi/ft)	Elev/Diff (ft)	Site	DB
---------	----------------------	-----------	---------------------	-------------------	------	----

Hazardous Waste Code:	WT01
Waste Code Description:	Washington State Extremely Hazardous Toxic Waste with a toxic constituents concentration greater than or equal to 1.0%, determined by biological testing methods or a book designation procedure.

Hazardous Waste Code:	WT02
Waste Code Description:	Washington State Dangerous Toxic Waste with a toxic constituents concentration greater than or equal to 0.001% and less than 1.0%, determined by biological testing methods or a book designation procedure.

Hazardous Waste Handler Details

Sequence No:	2
Receive Date:	20130218
Handler Name:	KMART #7253
Generator Status Universe:	No Report
Source Type:	N

Waste Code Details

Hazardous Waste Code:	D001
Waste Code Description:	IGNITABLE WASTE

Hazardous Waste Code:	D002
Waste Code Description:	CORROSIVE WASTE

Hazardous Waste Code:	D005
Waste Code Description:	BARIUM

Hazardous Waste Code:	D006
Waste Code Description:	CADMIUM

Hazardous Waste Code:	D007
Waste Code Description:	CHROMIUM

Hazardous Waste Code:	D008
Waste Code Description:	LEAD

Hazardous Waste Code:	D011
Waste Code Description:	SILVER

Hazardous Waste Code:	D016
Waste Code Description:	2,4-D (2,4-DICHLOROPHENOXYACETIC ACID)

Hazardous Waste Code:	D018
Waste Code Description:	BENZENE

Hazardous Waste Code:	D035
Waste Code Description:	METHYL ETHYL KETONE

Hazardous Waste Code:	P075
Waste Code Description:	NICOTINE, & SALTS (OR) PYRIDINE, 3-(1-METHYL-2-PYRROLIDINYL)-,(S)-, & SALTS

Hazardous Waste Code:	WT01
Waste Code Description:	Washington State Extremely Hazardous Toxic Waste with a toxic constituents concentration greater than or equal to 1.0%, determined by biological testing methods or a book designation procedure.

Hazardous Waste Code:	WT02
Waste Code Description:	Washington State Dangerous Toxic Waste with a toxic constituents concentration greater than or equal to 0.001% and less than 1.0%, determined by biological testing methods or a book designation procedure.

Hazardous Waste Handler Details

Sequence No:	1
Receive Date:	20120113
Handler Name:	KMART #7253
Generator Status Universe:	No Report

Map Key	Number of Records	Direction	Distance (mi/ft)	Elev/Diff (ft)	Site	DB
Source Type:		N				
Waste Code Details						
Hazardous Waste Code:		D001				
Waste Code Description:		IGNITABLE WASTE				
Hazardous Waste Code:		D002				
Waste Code Description:		CORROSIVE WASTE				
Hazardous Waste Code:		D004				
Waste Code Description:		ARSENIC				
Hazardous Waste Code:		D005				
Waste Code Description:		BARIUM				
Hazardous Waste Code:		D006				
Waste Code Description:		CADMIUM				
Hazardous Waste Code:		D007				
Waste Code Description:		CHROMIUM				
Hazardous Waste Code:		D008				
Waste Code Description:		LEAD				
Hazardous Waste Code:		D011				
Waste Code Description:		SILVER				
Hazardous Waste Code:		D016				
Waste Code Description:		2,4-D (2,4-DICHLOROPHENOXYACETIC ACID)				
Hazardous Waste Code:		D018				
Waste Code Description:		BENZENE				
Hazardous Waste Code:		D027				
Waste Code Description:		1,4-DICHLOROBENZENE				
Hazardous Waste Code:		D035				
Waste Code Description:		METHYL ETHYL KETONE				
Hazardous Waste Code:		P075				
Waste Code Description:		NICOTINE, & SALTS (OR) PYRIDINE, 3-(1-METHYL-2-PYRROLIDINYL)-,(S)-, & SALTS				
Hazardous Waste Code:		WT02				
Waste Code Description:		Washington State Dangerous Toxic Waste with a toxic constituents concentration greater than or equal to 0.001% and less than 1.0%, determined by biological testing methods or a book designation procedure.				
11	2 of 6	NNE	0.19 / 1,011.69	50.32 / -4	BIG KMART 7253 9623 HWY 99 MARYSVILLE WA 98270	ALL SITES
Facility/Site ID:		47317456				
Latitude:		48.0364849999684				
Longitude:		-122.162913000367				
--Details--						
Program ID:	10498			Interact Start Dt:	7/23/1981	
Interaction ID:	46963			Interact End Dt:	5/3/2000	
Interaction Status:	I			Ecology Program:	TOXICS	
Int Status Desc:	Inactive			Facility Alternate:		
Interaction Type:	UST			Program Name Desc:	Toxics Cleanup Program	
Interaction Desc:	Underground Storage Tank			Prog Database Name:	UST	
Database Name Desc:	Underground Storage Tanks					

Map Key	Number of Records	Direction	Distance (mi/ft)	Elev/Diff (ft)	Site	DB
11	3 of 6	NNE	0.19 / 1,011.69	50.32 / -4	KMART AUTO DEPT 725382 9623 OLD HWY 99 MARYSVILLE WA 98270	ALL SITES

Facility/Site ID: 97125151
Latitude: 48.079763999807
Longitude: -122.175999000008

--Details--

Program ID:	5381	Interact Start Dt:	6/8/1998
Interaction ID:	75169	Interact End Dt:	5/3/2000
Interaction Status:	I	Ecology Program:	TOXICS
Int Status Desc:	Inactive	Facility Alternate:	
Interaction Type:	UST	Program Name Desc:	Toxics Cleanup Program
Interaction Desc:	Underground Storage Tank	Prog Database Name:	UST
Database Name Desc:	Underground Storage Tanks		

11	4 of 6	NNE	0.19 / 1,011.69	50.32 / -4	Kmart 7253 9623 State Ave Marysville WA 98270	ALL SITES
--------------------	--------	-----	-----------------	------------	---	-----------

Facility/Site ID: 10079
Latitude: 48.0837271066943
Longitude: -122.171316517632

--Details--

Program ID:	WAH000040765	Interact Start Dt:	1/13/2012
Interaction ID:	99332	Interact End Dt:	
Interaction Status:	A	Ecology Program:	HAZWASTE
Int Status Desc:	Active	Facility Alternate:	Kmart #7253
Interaction Type:	HWG	Program Name Desc:	Hazardous Waste & Toxics Reduction Program
Interaction Desc:	Hazardous Waste Generator	Prog Database Name:	TURBOWASTE
Database Name Desc:	Hazardous Waste Inf Mgt System		

11	5 of 6	NNE	0.19 / 1,011.69	50.32 / -4	KMART AUTO DEPT 7253-82 9623 OLD HIGHWAY 99 Marysville WA 98270	UST
--------------------	--------	-----	-----------------	------------	---	-----

UST Site ID:	5381	Region:	Northwest
Facility Site ID:	97125151	County:	Snohomish
UBI No:		Latitude:	48.079764
Facility Status:	Inactive	Longitude:	-122.175999
Responsible Unit:	NORTHWEST		

Regulated USTs, Inactive Facilities Report

Tank Name:	(1)	Capacity Range:	111 TO 1,100 Gallons
Tank Status:	Removed	Compartment No:	1
Install Date:	12/31/1964	Substance Stored:	G Used Oil/Waste Oil

UST Site / Tank Data Summary Report

Tank Name:	(1)	Tank Corr Protect:	
Tag No.:		Tank Manifold:	
Tank Status:	Removed	Tank Rel Detect:	
Tank Status Date:	08/06/1996	Tank Tight Test:	
Tank Install Date:	00/31/1964	Tank Spill Prevent:	
Tank Upgrade Date:		Tank Overfill Prev:	
Tank Perm Close Dt:		Capacity Range:	111 TO 1,100 Gallons
Permit Expiry Date:		Pipe Material:	Coated Steel
Tank Material:	Steel	Pipe Construction:	

Map Key	Number of Records	Direction	Distance (mi/ft)	Elev/Diff (ft)	Site	DB
Tank Construction:			Pipe Corr Protect:			
Tank SFC Type:						
Dispenser Pump SFC Type:						
Primary Pipe Release Detect:						
Second Pipe Release Detect:						
Pipe Pumping System:						
11	6 of 6	NNE	0.19 / 1,011.69	50.32 / -4	BIG KMART 7253 9623 HWY 99 Marysville WA 98270	UST
UST Site ID:		10498	Region:		Northwest	
Facility Site ID:		47317456	County:		Snohomish	
UBI No:		4090190280010029	Latitude:		48.036485	
Facility Status:		Inactive	Longitude:		-122.162913	
Responsible Unit:		NORTHWEST				
Regulated USTs, Inactive Facilities Report						
Tank Name:		1	Capacity Range:			
Tank Status:		Removed	Compartment No:		1	
Install Date:		7/23/1981	Substance Stored:		G Used Oil/Waste Oil	
UST Site / Tank Data Summary Report						
Tank Name:		1	Tank Corr Protect:			
Tag No.:			Tank Manifold:			
Tank Status:		Removed	Tank Rel Detect:			
Tank Status Date:		08/06/1996	Tank Tight Test:			
Tank Install Date:		00/23/1981	Tank Spill Prevent:			
Tank Upgrade Date:			Tank Overfill Prev:		25 Gallons or less	
Tank Perm Close Dt:			Capacity Range:			
Permit Expiry Date:		10/31/2001	Pipe Material:			
Tank Material:			Pipe Construction:			
Tank Construction:			Pipe Corr Protect:			
Tank SFC Type:						
Dispenser Pump SFC Type:						
Primary Pipe Release Detect:						
Second Pipe Release Detect:						
Pipe Pumping System:						
12	1 of 1	NNE	0.20 / 1,048.62	50.15 / -4	JIFFY LUBE STORE 2595 9702 STATE AVE MARYSVILLE WA 98270	ALL SITES
Facility/Site ID:		9852				
Latitude:		48.0833290002206				
Longitude:		-122.173060000478				
--Details--						
Program ID:			Interact Start Dt:		5/19/2009	
Interaction ID:		77462	Interact End Dt:			
Interaction Status:		A	Ecology Program:		HAZWASTE	
Int Status Desc:		Active	Facility Alternate:		JIFFY LUBE STORE 2595	
Interaction Type:		TIER2	Program Name Desc:		Hazardous Waste & Toxics Reduction Program	
Interaction Desc:		Emergency/Haz Chem Rpt TIER2	Prog Database Name:		EPCRA	
Database Name Desc:		Emergency Planning & Community Right-to-Know Act				
13	1 of 1	SSW	0.31 / 1,644.89	41.78 / -12	B2B Energo 3923 88TH ST NE MARYSVILLE WA 98270	ALL SITES

Map Key	Number of Records	Direction	Distance (mi/ft)	Elev/Diff (ft)	Site	DB
Facility/Site ID:		19331				
Latitude:		48.0781886416355				
Longitude:		-122.17719526219				
--Details--						
Program ID:				Interact Start Dt:	10/9/2015	
Interaction ID:		114947		Interact End Dt:		
Interaction Status:		A		Ecology Program:	HAZWASTE	
Int Status Desc:		Active		Facility Alternate:	B2B-Energo	
Interaction Type:		RSVP		Program Name Desc:	Hazardous Waste & Toxics Reduction Program	
Interaction Desc:		Revised Site Visit Program		Prog Database Name:	RSVP	
Database Name Desc:		Revised Site Visit Program				
14	1 of 2	SSW	0.31 / 1,661.55	37.32 / -17	Clearcreek Contractors Everett 3919 88th St NE Marysville WA 98270	ALL SITES
Facility/Site ID:		13835				
Latitude:		47.9977803474184				
Longitude:		-122.187390318689				
--Details--						
Program ID:		WAH000043796		Interact Start Dt:	7/15/2013	
Interaction ID:		105518		Interact End Dt:		
Interaction Status:		A		Ecology Program:	HAZWASTE	
Int Status Desc:		Active		Facility Alternate:	Clearcreek Contractors Everett	
Interaction Type:		HWOTHER		Program Name Desc:	Hazardous Waste & Toxics Reduction Program	
Interaction Desc:		Haz Waste Management Activity		Prog Database Name:	TURBOWASTE	
Database Name Desc:		Hazardous Waste Inf Mgt System				
Program ID:		WAH000043796		Interact Start Dt:	7/15/2013	
Interaction ID:		105517		Interact End Dt:	7/15/2013	
Interaction Status:		I		Ecology Program:	HAZWASTE	
Int Status Desc:		Inactive		Facility Alternate:	Clearcreek Contractors Everett	
Interaction Type:		HWG		Program Name Desc:	Hazardous Waste & Toxics Reduction Program	
Interaction Desc:		Hazardous Waste Generator		Prog Database Name:	TURBOWASTE	
Database Name Desc:		Hazardous Waste Inf Mgt System				
14	2 of 2	SSW	0.31 / 1,661.55	37.32 / -17	United Rentals Northwest Inc Marysville 3919 88TH ST NE MARYSVILLE WA 98294	ALL SITES
Facility/Site ID:		5131338				
Latitude:		48.0756430003673				
Longitude:		-122.178395000103				
--Details--						
Program ID:		CRK000069110		Interact Start Dt:	1/1/2008	
Interaction ID:		16111		Interact End Dt:	7/27/2011	
Interaction Status:		I		Ecology Program:	HAZWASTE	
Int Status Desc:		Inactive		Facility Alternate:		
Interaction Type:		TIER2		Program Name Desc:	Hazardous Waste & Toxics Reduction Program	
Interaction Desc:		Emergency/Haz Chem Rpt TIER2		Prog Database Name:	EPCRA	
Database Name Desc:		Emergency Planning & Community Right-to-Know Act				
15	1 of 1	SSW	0.32 / 1,688.75	34.23 / -20	ATT MOBILITY MARYSVILLE KRUSE 3926 88TH ST NE MARYSVILLE WA 98270	ALL SITES

Map Key	Number of Records	Direction	Distance (mi/ft)	Elev/Diff (ft)	Site	DB
<hr/>						
Facility/Site ID:	23925					
Latitude:	48.0753152487342					
Longitude:	-122.176858663247					
<hr/>						
--Details--						
Program ID:	CRK000083690			Interact Start Dt:	3/10/2014	
Interaction ID:	108369			Interact End Dt:		
Interaction Status:	A			Ecology Program:	HAZWASTE	
Int Status Desc:	Active			Facility Alternate:	ATT MOBILITY MARYSVILLE KRUSE	
Interaction Type:	TIER2			Program Name Desc:	Hazardous Waste & Toxics Reduction Program	
Interaction Desc:	Emergency/Haz Chem Rpt TIER2			Prog Database Name:	EPCRA	
Database Name Desc:	Emergency Planning & Community Right-to-Know Act					
<hr/>						
16	1 of 4	SSW	0.32 / 1,693.28	30.34 / -24	Quil Ceda Tanning 3922 88TH ST NE MARYSVILLE WA 98270	CSCSL
Fac Site ID:	53197229			WARM Rank:	N	
Cleanup Site ID:	12007			WARM Rank Desc:		
Site Status:	Awaiting Cleanup			County:	Snohomish	
Brownfield?:				Region:	Northwest	
Puget Sound Initi?:				Latitude:	48.0739883743838	
Vol Cleanup Prog?:				Longitude:	-122.178973695283	
Respon Section:	Northwest					
<hr/>						
--Details--						
Contaminant:	Metals - Other			Soil Code:	C	
Grndwtr Code:	S			Soil Desc:	Confirmed Above Cleanup Level	
Grndwtr Desc:	Suspected			Sediment Code:		
Surfacewtr Code:	S			Sediment Desc:		
Surfacewtr Desc:	Suspected			Air Code:		
Bedrock Code:				Air Desc:		
Bedrock Desc:						
<hr/>						
16	2 of 4	SSW	0.32 / 1,693.28	30.34 / -24	Quil Ceda Tanning 3922 88TH ST NE MARYSVILLE WA 98270	ICR
Cleanup Site ID:	12007			WRIA ID:	7	
Facility Site ID:	53197229			Is NFA Site:		
Site Status:	Awaiting Cleanup			Responsible Unit:	Northwest	
Statute:	MTCA			Latitude:	48.075157775194768	
Rank:				Longitude:	-122.17694598080809	
Rank Description:				Legislative District:	38	
Has Env Covenant:				Congr District:	2	
Is Brownfiled Site:				County Name:	Snohomish	
Is PSI Site:						
<hr/>						
Cleanup Activities						
Related ID:				Start Date:		
VCP Prj No:				End Date:	2012-01-03	
Activity Name:	Site Discovery/Release Report Received			Legal Mechanism:		
Activity Status:				Performed by:		
County Name:	Snohomish			Project Manager:	Northwest Region	
Applies to:	CleanupSite					
Applies to Description:						
<hr/>						
Related ID:				Start Date:		
VCP Prj No:				End Date:	2012-11-16	
Activity Name:	Early Notice Letter(s)			Legal Mechanism:		

Map Key	Number of Records	Direction	Distance (mi/ft)	Elev/Diff (ft)	Site	DB
Activity Status: County Name: Snohomish Applies to: CleanupSite Applies to Description: Related ID: VCP Prj No: Activity Name: Initial Investigation / Federal Preliminary Assessment Activity Status: Completed County Name: Snohomish Applies to: CleanupSite Applies to Description:						
				Performed by: Project Manager:	Musa, Donna	
				Start Date: End Date: Legal Mechanism:	2012-01-04 2012-10-17	
				Performed by: Project Manager:	Local Government County Health-NW	
Media Contaminants						
Contaminant Type: Groundwater: Groundwater Desc.: Surface Water: Surfacewater Desc.: Soil: Soil Desc.:	Metals - Other S Suspected S Suspected C Confirmed Above Cleanup Level					
				Sediment: Sediment Desc.: Air: Air Desc.: Bedrock: Bedrock Desc.: County Name:	 Snohomish	
16	3 of 4	SSW	0.32 / 1,693.28	30.34 / -24	QUIL CEDA TANNING 3922 88TH ST NE MARYSVILLE WA 98270	ALL SITES
Facility/Site ID: 53197229 Latitude: 48.07399660117 Longitude: -122.178984607055						
--Details--						
Program ID: Interaction ID: Interaction Status: Int Status Desc: Interaction Type: Interaction Desc: Database Name Desc:	WAD980981997 49824 I Inactive HWG Hazardous Waste Generator Hazardous Waste Inf Mgt System					
				Interact Start Dt: Interact End Dt: Ecology Program: Facility Alternate: Program Name Desc: Prog Database Name:	2/3/1986 12/31/1986 HAZWASTE Hazardous Waste & Toxics Reduction Program TURBOWASTE	
Program ID: Interaction ID: Interaction Status: Int Status Desc: Interaction Type: Interaction Desc: Database Name Desc:	ST0007270 82851 I Inactive IND2POTWPRIVSWDP Industrial to POTW/Private SWD Permitting & Reporting Information System					
				Interact Start Dt: Interact End Dt: Ecology Program: Facility Alternate: Program Name Desc: Prog Database Name:	10/30/1992 9/25/2014 WATQUAL Quil Ceda Leather Co Water Quality Program PARIS	
Program ID: Interaction ID: Interaction Status: Int Status Desc: Interaction Type: Interaction Desc: Database Name Desc:	WAD980981997 101745 I Inactive HWG Hazardous Waste Generator Hazardous Waste Inf Mgt System					
				Interact Start Dt: Interact End Dt: Ecology Program: Facility Alternate: Program Name Desc: Prog Database Name:	5/29/2012 11/29/2012 HAZWASTE Quil Ceda Tanning Co Hazardous Waste & Toxics Reduction Program TURBOWASTE	
Program ID: Interaction ID: Interaction Status: Int Status Desc: Interaction Type: Interaction Desc: Database Name Desc:	WAD980981997 115876 I Inactive HWG Hazardous Waste Generator Hazardous Waste Inf Mgt System					
				Interact Start Dt: Interact End Dt: Ecology Program: Facility Alternate: Program Name Desc: Prog Database Name:	11/17/2015 5/26/2016 HAZWASTE Quil Ceda Tanning Co Hazardous Waste & Toxics Reduction Program TURBOWASTE	
Program ID:	WAR001983				Interact Start Dt:	9/12/1994

Map Key	Number of Records	Direction	Distance (mi/ft)	Elev/Diff (ft)	Site	DB
<hr/>						
Interaction ID:	82852			Interact End Dt:	8/21/2013	
Interaction Status:	I			Ecology Program:	WATQUAL	
Int Status Desc:	Inactive			Facility Alternate:	QUIL CEDA TANNING CO INC	
Interaction Type:	INDSWG			Program Name Desc:	Water Quality Program	
Interaction Desc:	Industrial SW GP			Prog Database Name:	PARIS	
Database Name Desc:	Permitting & Reporting Information System					
<hr/>						
Program ID:				Interact Start Dt:	2/26/2008	
Interaction ID:	49827			Interact End Dt:		
Interaction Status:	A			Ecology Program:	WATQUAL	
Int Status Desc:	Active			Facility Alternate:		
Interaction Type:	ENFORFNL			Program Name Desc:	Water Quality Program	
Interaction Desc:	Enforcement Final			Prog Database Name:	DMS	
Database Name Desc:	Docket Management System					
<hr/>						
Program ID:				Interact Start Dt:	11/2/2012	
Interaction ID:	102872			Interact End Dt:		
Interaction Status:	A			Ecology Program:	TOXICS	
Int Status Desc:	Active			Facility Alternate:	QUIL CEDA TANNING	
Interaction Type:	SCS			Program Name Desc:	Toxics Cleanup Program	
Interaction Desc:	State Cleanup Site			Prog Database Name:	ISIS	
Database Name Desc:	Integrated Site Info System					
<hr/>						
Program ID:				Interact Start Dt:	5/6/2010	
Interaction ID:	94014			Interact End Dt:	5/6/2010	
Interaction Status:	I			Ecology Program:	HAZWASTE	
Int Status Desc:	Inactive			Facility Alternate:	QUIL CEDA TANNING	
Interaction Type:	LSC			Program Name Desc:	Hazardous Waste & Toxics Reduction Program	
Interaction Desc:	Local Source Cntrl 7/09-3/12			Prog Database Name:	LSC	
Database Name Desc:	Local Source Control					
<hr/>						
Program ID:	WAD980981997			Interact Start Dt:	12/31/2015	
Interaction ID:	118733			Interact End Dt:		
Interaction Status:	A			Ecology Program:	HAZWASTE	
Int Status Desc:	Active			Facility Alternate:	Quil Ceda Tanning Co	
Interaction Type:	HWG			Program Name Desc:	Hazardous Waste & Toxics Reduction Program	
Interaction Desc:	Hazardous Waste Generator			Prog Database Name:	TURBOWASTE	
Database Name Desc:	Hazardous Waste Inf Mgt System					
<hr/>						
Program ID:				Interact Start Dt:	11/29/2016	
Interaction ID:	120249			Interact End Dt:		
Interaction Status:	A			Ecology Program:	HAZWASTE	
Int Status Desc:	Active			Facility Alternate:		
Interaction Type:	ENFORFNL			Program Name Desc:	Hazardous Waste & Toxics Reduction Program	
Interaction Desc:	Enforcement Final			Prog Database Name:	DMS	
Database Name Desc:	Docket Management System					
<hr/>						
16	4 of 4	SSW	0.32 / 1,693.28	30.34 / -24	Metal Finishing Inc 3824 3922 88TH ST NE MARYSVILLE WA 98270	ALL SITES
<hr/>						
Facility/Site ID:	90173599					
Latitude:	48.0737482626768					
Longitude:	-122.177177060808					
<hr/>						
--Details--						
Program ID:				Interact Start Dt:	7/7/2004	
Interaction ID:	71176			Interact End Dt:		
Interaction Status:	A			Ecology Program:	WATQUAL	
Int Status Desc:	Active			Facility Alternate:		
Interaction Type:	ENFORFNL			Program Name Desc:	Water Quality Program	
Interaction Desc:	Enforcement Final			Prog Database Name:	DMS	
Database Name Desc:	Docket Management System					
<hr/>						
Program ID:	WAD156908741			Interact Start Dt:	1/1/1997	
Interaction ID:	71174			Interact End Dt:	7/12/2006	

Map Key	Number of Records	Direction	Distance (mi/ft)	Elev/Diff (ft)	Site	DB
Interaction Status:	I				Ecology Program:	HAZWASTE
Int Status Desc:	Inactive				Facility Alternate:	
Interaction Type:	HWP				Program Name Desc:	Hazardous Waste & Toxics Reduction Program
Interaction Desc:	Hazardous Waste Planner				Prog Database Name:	HWPVRT
Database Name Desc:	Hazardous Reporting					
Program ID:					Interact Start Dt:	2/4/2016
Interaction ID:	121624				Interact End Dt:	
Interaction Status:	A				Ecology Program:	HAZWASTE
Int Status Desc:	Active				Facility Alternate:	
Interaction Type:	ENFORFNL				Program Name Desc:	Hazardous Waste & Toxics Reduction Program
Interaction Desc:	Enforcement Final				Prog Database Name:	DMS
Database Name Desc:	Docket Management System					
Program ID:	ST0007381				Interact Start Dt:	9/27/1996
Interaction ID:	83600				Interact End Dt:	
Interaction Status:	A				Ecology Program:	WATQUAL
Int Status Desc:	Active				Facility Alternate:	METAL FINISHING INC
Interaction Type:	IND2POTWPRIVSWDP				Program Name Desc:	Water Quality Program
Interaction Desc:	Industrial to POTW/Private SWD				Prog Database Name:	PARIS
Database Name Desc:	Permitting & Reporting Information System					
Program ID:	WAD156908741				Interact Start Dt:	7/1/2008
Interaction ID:	71177				Interact End Dt:	
Interaction Status:	A				Ecology Program:	HAZWASTE
Int Status Desc:	Active				Facility Alternate:	Metal Finishing Inc
Interaction Type:	HWP				Program Name Desc:	Hazardous Waste & Toxics Reduction Program
Interaction Desc:	Hazardous Waste Planner				Prog Database Name:	HWPVRT
Database Name Desc:	Hazardous Reporting					
Program ID:	WAD156908741				Interact Start Dt:	3/4/1987
Interaction ID:	71173				Interact End Dt:	
Interaction Status:	A				Ecology Program:	HAZWASTE
Int Status Desc:	Active				Facility Alternate:	Metal Finishing Inc
Interaction Type:	HWG				Program Name Desc:	Hazardous Waste & Toxics Reduction Program
Interaction Desc:	Hazardous Waste Generator				Prog Database Name:	TURBOWASTE
Database Name Desc:	Hazardous Waste Inf Mgt System					

[17](#)

1 of 2

NNE

0.35 /
1,851.24

49.07 /
-5

Pilchuck Cleaners
9925 STATE AVE
MARYSVILLE WA 98270

ALL SITES

Facility/Site ID: 47884948
Latitude: 48.0851899999068
Longitude: -122.1724499999395

--Details--

Program ID:	WAD988485322	Interact Start Dt:	4/21/1991
Interaction ID:	47270	Interact End Dt:	12/31/1994
Interaction Status:	I	Ecology Program:	HAZWASTE
Int Status Desc:	Inactive	Facility Alternate:	
Interaction Type:	HWG	Program Name Desc:	Hazardous Waste & Toxics Reduction Program
Interaction Desc:	Hazardous Waste Generator	Prog Database Name:	TURBOWASTE
Database Name Desc:	Hazardous Waste Inf Mgt System		

[17](#)

2 of 2

NNE

0.35 /
1,851.24

49.07 /
-5

FRED MEYER MARYSVILLE
9925 OLD HWY 99
MARYSVILLE WA 98270

ALL SITES

Facility/Site ID: 6486449
Latitude: 48.08566699998532
Longitude: -122.171972000365

Map Key	Number of Records	Direction	Distance (mi/ft)	Elev/Diff (ft)	Site	DB
--Details--						
Program ID:	100200				Interact Start Dt:	7/19/1987
Interaction ID:	18965				Interact End Dt:	
Interaction Status:	A				Ecology Program:	TOXICS
Int Status Desc:	Active				Facility Alternate:	FRED MEYER FM FUEL #209
Interaction Type:	UST				Program Name Desc:	Toxics Cleanup Program
Interaction Desc:	Underground Storage Tank				Prog Database Name:	UST
Database Name Desc:	Underground Storage Tanks					
18	1 of 1	WSW	0.39 / 2,079.92	50.21 / -4	Hotel America Marysville 8940 36th Ave NE Marysville WA 98270	ALL SITES
Facility/Site ID:	25243					
Latitude:	48.077006877772					
Longitude:	-122.183170623809					
--Details--						
Program ID:	WAR306384				Interact Start Dt:	5/30/2018
Interaction ID:	127105				Interact End Dt:	
Interaction Status:	A				Ecology Program:	WATQUAL
Int Status Desc:	Active				Facility Alternate:	Hotel America Marysville
Interaction Type:	CONSTSWGP				Program Name Desc:	Water Quality Program
Interaction Desc:	Construction SW GP				Prog Database Name:	PARIS
Database Name Desc:	Permitting & Reporting Information System					
19	1 of 1	SW	0.40 / 2,110.80	45.29 / -9	Haggen Opco North LLC Marysville 3711 88th St NE Marysville WA 98270	ALL SITES
Facility/Site ID:	16650					
Latitude:	48.0768198272601					
Longitude:	-122.180914961474					
--Details--						
Program ID:	WAH000050199				Interact Start Dt:	1/26/2016
Interaction ID:	116519				Interact End Dt:	
Interaction Status:	A				Ecology Program:	HAZWASTE
Int Status Desc:	Active				Facility Alternate:	Haggen Opco North LLC Marysville
Interaction Type:	HWG				Program Name Desc:	Hazardous Waste & Toxics Reduction Program
Interaction Desc:	Hazardous Waste Generator				Prog Database Name:	TURBOWASTE
Database Name Desc:	Hazardous Waste Inf Mgt System					
20	1 of 4	NNE	0.42 / 2,212.70	49.03 / -5	7 ELEVEN FOOD STORE 230629536 10013A SHOULTES RD MARYSVILLE WA 98270	ICR
Cleanup Site ID:	6031				WRIA ID:	7
Facility Site ID:	39919913				Is NFA Site:	Yes
Site Status:	No Further Action Required				Responsible Unit:	Northwest
Statute:	MTCA				Latitude:	48.086027999999999
Rank:					Longitude:	-122.170806
Rank Description:					Legislative District:	38
Has Env Covenant:					Congr District:	2
Is Brownfiled Site:					County Name:	Snohomish
Is PSI Site:						

Cleanup Activities

<i>Map Key</i>	<i>Number of Records</i>	<i>Direction</i>	<i>Distance (mi/ft)</i>	<i>Elev/Diff (ft)</i>	<i>Site</i>	<i>DB</i>
Related ID: VCP Prj No: Activity Name: Activity Status: County Name: Applies to: Applies to Description:	3569 LUST - Report Received Snohomish LUST Leaking Underground Storage Tank			Start Date: End Date: Legal Mechanism: Performed by: Project Manager:	1997-07-18 1997-07-21 	
Related ID: VCP Prj No: Activity Name: Activity Status: County Name: Applies to: Applies to Description:	3569 LUST - Report Received Snohomish LUST Leaking Underground Storage Tank			Start Date: End Date: Legal Mechanism: Performed by: Project Manager:	1999-05-15 1999-06-03 	
Related ID: VCP Prj No: Activity Name: Activity Status: County Name: Applies to: Applies to Description:	3569 LUST - Report Received Snohomish LUST Leaking Underground Storage Tank			Start Date: End Date: Legal Mechanism: Performed by: Project Manager:	2009-05-05 2009-05-18 	
Related ID: VCP Prj No: Activity Name: Activity Status: County Name: Applies to: Applies to Description:	3569 LUST - Notification Snohomish LUST Leaking Underground Storage Tank			Start Date: End Date: Legal Mechanism: Performed by: Project Manager:	1994-05-25 1994-05-25 	
Related ID: VCP Prj No: Activity Name: Activity Status: County Name: Applies to: Applies to Description:	3569 LUST - Report Received Snohomish LUST Leaking Underground Storage Tank			Start Date: End Date: Legal Mechanism: Performed by: Project Manager:	2002-06-18 2002-06-21 	
Related ID: VCP Prj No: Activity Name: Activity Status: County Name: Applies to: Applies to Description:	3569 LUST - Report Received Snohomish LUST Leaking Underground Storage Tank			Start Date: End Date: Legal Mechanism: Performed by: Project Manager:	2004-10-12 2004-11-19 	
Related ID: VCP Prj No: Activity Name: Activity Status: County Name: Applies to: Applies to Description:	3569 LUST - Report Received Snohomish LUST Leaking Underground Storage Tank			Start Date: End Date: Legal Mechanism: Performed by: Project Manager:	2006-04-06 2006-04-24 	
Related ID: VCP Prj No: Activity Name: Activity Status: County Name: Applies to: Applies to Description:	3569 LUST - Report Received Snohomish LUST Leaking Underground Storage Tank			Start Date: End Date: Legal Mechanism: Performed by: Project Manager:	2009-04-10 2009-04-17 	
Related ID: VCP Prj No: Activity Name: Activity Status:	NW2002 VCP Application Completed			Start Date: End Date: Legal Mechanism: Performed by:	2008-10-02 	

Map Key	Number of Records	Direction	Distance (mi/ft)	Elev/Diff (ft)	Site	DB
<hr/>						
County Name:	Snohomish				Project Manager:	
Applies to:	VcpProject					
Applies to Description:	Voluntary Cleanup Program					
Related ID:	3569				Start Date:	2002-10-03
VCP Prj No:					End Date:	2002-10-18
Activity Name:	LUST - Report Received				Legal Mechanism:	
Activity Status:					Performed by:	
County Name:	Snohomish				Project Manager:	
Applies to:	LUST					
Applies to Description:	Leaking Underground Storage Tank					
Related ID:	3569				Start Date:	1997-02-06
VCP Prj No:					End Date:	1997-02-11
Activity Name:	LUST - Report Received				Legal Mechanism:	
Activity Status:					Performed by:	
County Name:	Snohomish				Project Manager:	
Applies to:	LUST					
Applies to Description:	Leaking Underground Storage Tank					
Related ID:	3569				Start Date:	1999-03-15
VCP Prj No:					End Date:	1999-06-03
Activity Name:	LUST - Report Received				Legal Mechanism:	
Activity Status:					Performed by:	
County Name:	Snohomish				Project Manager:	
Applies to:	LUST					
Applies to Description:	Leaking Underground Storage Tank					
Related ID:	3569				Start Date:	2000-06-28
VCP Prj No:					End Date:	2000-06-30
Activity Name:	LUST - Report Received				Legal Mechanism:	
Activity Status:					Performed by:	
County Name:	Snohomish				Project Manager:	
Applies to:	LUST					
Applies to Description:	Leaking Underground Storage Tank					
Related ID:	3569				Start Date:	2005-04-05
VCP Prj No:					End Date:	2005-04-07
Activity Name:	LUST - Report Received				Legal Mechanism:	
Activity Status:					Performed by:	
County Name:	Snohomish				Project Manager:	
Applies to:	LUST					
Applies to Description:	Leaking Underground Storage Tank					
Related ID:	3569				Start Date:	2009-08-07
VCP Prj No:					End Date:	2009-08-12
Activity Name:	LUST - Report Received				Legal Mechanism:	
Activity Status:					Performed by:	
County Name:	Snohomish				Project Manager:	
Applies to:	LUST					
Applies to Description:	Leaking Underground Storage Tank					
Related ID:	3569				Start Date:	2001-08-14
VCP Prj No:					End Date:	2001-08-17
Activity Name:	LUST - Report Received				Legal Mechanism:	
Activity Status:					Performed by:	
County Name:	Snohomish				Project Manager:	
Applies to:	LUST					
Applies to Description:	Leaking Underground Storage Tank					
Related ID:	3569				Start Date:	2008-12-19
VCP Prj No:					End Date:	2009-01-11
Activity Name:	LUST - Report Received				Legal Mechanism:	
Activity Status:					Performed by:	
County Name:	Snohomish				Project Manager:	
Applies to:	LUST					
Applies to Description:	Leaking Underground Storage Tank					
Related ID:	3569				Start Date:	1997-05-13

<i>Map Key</i>	<i>Number of Records</i>	<i>Direction</i>	<i>Distance (mi/ft)</i>	<i>Elev/Diff (ft)</i>	<i>Site</i>	<i>DB</i>
<hr/>						
VCP Prj No:				End Date:	1997-05-14	
Activity Name:	LUST - Report Received			Legal Mechanism:		
Activity Status:				Performed by:		
County Name:	Snohomish			Project Manager:		
Applies to:	LUST					
Applies to Description:	Leaking Underground Storage Tank					
Related ID:				Start Date:		
VCP Prj No:	NW2002			End Date:		
Activity Name:	VCP Opinion on Interim Action			Legal Mechanism:		
Activity Status:	Canceled			Performed by:		
County Name:	Snohomish			Project Manager:	Swackhamer, Bob	
Applies to:	VcpProject					
Applies to Description:	Voluntary Cleanup Program					
Related ID:	3569			Start Date:	2000-08-07	
VCP Prj No:				End Date:	2000-08-18	
Activity Name:	LUST - Report Received			Legal Mechanism:		
Activity Status:				Performed by:		
County Name:	Snohomish			Project Manager:		
Applies to:	LUST					
Applies to Description:	Leaking Underground Storage Tank					
Related ID:	3569			Start Date:	2003-11-07	
VCP Prj No:				End Date:	2003-11-08	
Activity Name:	LUST - Report Received			Legal Mechanism:		
Activity Status:				Performed by:		
County Name:	Snohomish			Project Manager:		
Applies to:	LUST					
Applies to Description:	Leaking Underground Storage Tank					
Related ID:	3569			Start Date:	2007-10-26	
VCP Prj No:				End Date:	2007-11-27	
Activity Name:	LUST - Report Received			Legal Mechanism:		
Activity Status:				Performed by:		
County Name:	Snohomish			Project Manager:		
Applies to:	LUST					
Applies to Description:	Leaking Underground Storage Tank					
Related ID:	3569			Start Date:	1998-07-08	
VCP Prj No:				End Date:	1998-11-05	
Activity Name:	LUST - Report Received			Legal Mechanism:		
Activity Status:				Performed by:		
County Name:	Snohomish			Project Manager:		
Applies to:	LUST					
Applies to Description:	Leaking Underground Storage Tank					
Related ID:	3569			Start Date:	2000-01-07	
VCP Prj No:				End Date:	2000-01-21	
Activity Name:	LUST - Report Received			Legal Mechanism:		
Activity Status:				Performed by:		
County Name:	Snohomish			Project Manager:		
Applies to:	LUST					
Applies to Description:	Leaking Underground Storage Tank					
Related ID:	3569			Start Date:	2004-06-24	
VCP Prj No:				End Date:	2004-06-29	
Activity Name:	LUST - Report Received			Legal Mechanism:		
Activity Status:				Performed by:		
County Name:	Snohomish			Project Manager:		
Applies to:	LUST					
Applies to Description:	Leaking Underground Storage Tank					
Related ID:	3569			Start Date:	2007-02-08	
VCP Prj No:				End Date:	2007-02-26	
Activity Name:	LUST - Report Received			Legal Mechanism:		
Activity Status:				Performed by:		
County Name:	Snohomish			Project Manager:		
Applies to:	LUST					

Map Key	Number of Records	Direction	Distance (mi/ft)	Elev/Diff (ft)	Site	DB
<hr/>						
Applies to Description:		Leaking Underground Storage Tank				
Related ID:	3569			Start Date:	2008-08-11	
VCP Prj No:				End Date:	2008-08-12	
Activity Name:	LUST - Report Received			Legal Mechanism:		
Activity Status:				Performed by:		
County Name:	Snohomish			Project Manager:		
Applies to:	LUST					
Applies to Description:		Leaking Underground Storage Tank				
Related ID:	3569			Start Date:	2005-06-09	
VCP Prj No:				End Date:	2005-06-10	
Activity Name:	LUST - Report Received			Legal Mechanism:		
Activity Status:				Performed by:		
County Name:	Snohomish			Project Manager:		
Applies to:	LUST					
Applies to Description:		Leaking Underground Storage Tank				
Related ID:	3569			Start Date:	2001-03-20	
VCP Prj No:				End Date:	2001-03-21	
Activity Name:	LUST - Report Received			Legal Mechanism:		
Activity Status:				Performed by:		
County Name:	Snohomish			Project Manager:		
Applies to:	LUST					
Applies to Description:		Leaking Underground Storage Tank				
Related ID:	3569			Start Date:	2001-07-11	
VCP Prj No:				End Date:	2001-07-13	
Activity Name:	LUST - Report Received			Legal Mechanism:		
Activity Status:				Performed by:		
County Name:	Snohomish			Project Manager:		
Applies to:	LUST					
Applies to Description:		Leaking Underground Storage Tank				
Related ID:	3569			Start Date:	1997-12-02	
VCP Prj No:				End Date:	1997-12-04	
Activity Name:	LUST - Report Received			Legal Mechanism:		
Activity Status:				Performed by:		
County Name:	Snohomish			Project Manager:		
Applies to:	LUST					
Applies to Description:		Leaking Underground Storage Tank				
Related ID:	3569			Start Date:	1998-12-02	
VCP Prj No:				End Date:	1998-12-04	
Activity Name:	LUST - Report Received			Legal Mechanism:		
Activity Status:				Performed by:		
County Name:	Snohomish			Project Manager:		
Applies to:	LUST					
Applies to Description:		Leaking Underground Storage Tank				
Related ID:	3569			Start Date:	1999-07-23	
VCP Prj No:				End Date:	1999-08-05	
Activity Name:	LUST - Report Received			Legal Mechanism:		
Activity Status:				Performed by:		
County Name:	Snohomish			Project Manager:		
Applies to:	LUST					
Applies to Description:		Leaking Underground Storage Tank				
Related ID:	3569			Start Date:	1999-11-09	
VCP Prj No:				End Date:	1999-11-12	
Activity Name:	LUST - Report Received			Legal Mechanism:		
Activity Status:				Performed by:		
County Name:	Snohomish			Project Manager:		
Applies to:	LUST					
Applies to Description:		Leaking Underground Storage Tank				
Related ID:	3569			Start Date:	2004-12-10	
VCP Prj No:				End Date:	2004-12-13	
Activity Name:	LUST - Report Received			Legal Mechanism:		

Map Key	Number of Records	Direction	Distance (mi/ft)	Elev/Diff (ft)	Site	DB
<hr/>						
Activity Status:					Performed by:	
County Name:	Snohomish				Project Manager:	
Applies to:	LUST					
Applies to Description:		Leaking Underground Storage Tank				
Related ID:	3569				Start Date:	2002-12-23
VCP Prj No:					End Date:	2002-12-02
Activity Name:	LUST - Report Received				Legal Mechanism:	
Activity Status:					Performed by:	
County Name:	Snohomish				Project Manager:	
Applies to:	LUST					
Applies to Description:		Leaking Underground Storage Tank				
Related ID:	3569				Start Date:	2003-01-08
VCP Prj No:					End Date:	2003-02-27
Activity Name:	LUST - Report Received				Legal Mechanism:	
Activity Status:					Performed by:	
County Name:	Snohomish				Project Manager:	
Applies to:	LUST					
Applies to Description:		Leaking Underground Storage Tank				
Related ID:	3569				Start Date:	2008-11-07
VCP Prj No:					End Date:	2008-11-14
Activity Name:	LUST - Report Received				Legal Mechanism:	
Activity Status:					Performed by:	
County Name:	Snohomish				Project Manager:	
Applies to:	LUST					
Applies to Description:		Leaking Underground Storage Tank				
Related ID:	3569				Start Date:	2001-01-31
VCP Prj No:					End Date:	2001-02-02
Activity Name:	LUST - Report Received				Legal Mechanism:	
Activity Status:					Performed by:	
County Name:	Snohomish				Project Manager:	
Applies to:	LUST					
Applies to Description:		Leaking Underground Storage Tank				
Related ID:	3569				Start Date:	2005-10-03
VCP Prj No:					End Date:	2005-10-05
Activity Name:	LUST - Report Received				Legal Mechanism:	
Activity Status:					Performed by:	
County Name:	Snohomish				Project Manager:	
Applies to:	LUST					
Applies to Description:		Leaking Underground Storage Tank				
Related ID:	3569				Start Date:	2009-12-07
VCP Prj No:					End Date:	
Activity Name:	Site Status Changed to NFA				Legal Mechanism:	
Activity Status:					Performed by:	
County Name:	Snohomish				Project Manager:	
Applies to:	CleanupSite					
Applies to Description:						
Related ID:	3569				Start Date:	2002-10-15
VCP Prj No:					End Date:	2002-10-18
Activity Name:	LUST - Report Received				Legal Mechanism:	
Activity Status:					Performed by:	
County Name:	Snohomish				Project Manager:	
Applies to:	LUST					
Applies to Description:		Leaking Underground Storage Tank				
Related ID:	3569				Start Date:	2003-08-25
VCP Prj No:					End Date:	2003-08-29
Activity Name:	LUST - Report Received				Legal Mechanism:	
Activity Status:					Performed by:	
County Name:	Snohomish				Project Manager:	
Applies to:	LUST					
Applies to Description:		Leaking Underground Storage Tank				

Map Key	Number of Records	Direction	Distance (mi/ft)	Elev/Diff (ft)	Site	DB
Related ID:	3569			Start Date:	2006-09-14	
VCP Prj No:				End Date:	2006-09-19	
Activity Name:	LUST - Report Received			Legal Mechanism:		
Activity Status:				Performed by:		
County Name:	Snohomish			Project Manager:		
Applies to:	LUST					
Applies to Description:	Leaking Underground Storage Tank					
Related ID:				Start Date:		
VCP Prj No:	NW2002			End Date:	2009-05-15	
Activity Name:	VCP Opinion on Interim Action			Legal Mechanism:		
Activity Status:	Completed			Performed by:		
County Name:	Snohomish			Project Manager:	Swackhamer, Bob	
Applies to:	VcpProject					
Applies to Description:	Voluntary Cleanup Program					
Related ID:				Start Date:		
VCP Prj No:	NW2002			End Date:	2009-12-07	
Activity Name:	VCP Opinion on Cleanup Action			Legal Mechanism:		
Activity Status:	Completed			Performed by:		
County Name:	Snohomish			Project Manager:	Swackhamer, Bob	
Applies to:	VcpProject					
Applies to Description:	Voluntary Cleanup Program					
Related ID:	3569			Start Date:	1995-08-29	
VCP Prj No:				End Date:	1995-08-30	
Activity Name:	LUST - Report Received			Legal Mechanism:		
Activity Status:				Performed by:		
County Name:	Snohomish			Project Manager:		
Applies to:	LUST					
Applies to Description:	Leaking Underground Storage Tank					
Related ID:	3569			Start Date:	2004-03-03	
VCP Prj No:				End Date:	2004-03-03	
Activity Name:	LUST - Report Received			Legal Mechanism:		
Activity Status:				Performed by:		
County Name:	Snohomish			Project Manager:		
Applies to:	LUST					
Applies to Description:	Leaking Underground Storage Tank					
Related ID:				Start Date:		
VCP Prj No:	NW2002			End Date:	2009-12-07	
Activity Name:	VCP Termination			Legal Mechanism:		
Activity Status:	Completed			Performed by:		
County Name:	Snohomish			Project Manager:		
Applies to:	VcpProject					
Applies to Description:	Voluntary Cleanup Program					
Media Contaminants						
Contaminant Type:	Petroleum-Gasoline			Sediment:		
Groundwater:	R			Sediment Desc.:		
Groundwater Desc.:	Remediated			Air:		
Surface Water:				Air Desc.:		
Surfacewater Desc.:				Bedrock:		
Soil:	R			Bedrock Desc.:		
Soil Desc.:	Remediated			County Name:	Snohomish	
Contaminant Type:	Benzene			Sediment:		
Groundwater:	R			Sediment Desc.:		
Groundwater Desc.:	Remediated			Air:		
Surface Water:				Air Desc.:		
Surfacewater Desc.:				Bedrock:		
Soil:				Bedrock Desc.:		
Soil Desc.:				County Name:	Snohomish	
Contaminant Type:	Metals Priority Pollutants			Sediment:		
Groundwater:	B			Sediment Desc.:		

Map Key	Number of Records	Direction	Distance (mi/ft)	Elev/Diff (ft)	Site	DB
Groundwater Desc.: Surface Water: Surfacewater Desc.: Soil: Soil Desc.:	Below Cleanup Level B Below Cleanup Level				Air: Air Desc.: Bedrock: Bedrock Desc.: County Name:	Snohomish
Contaminant Type: Groundwater: Groundwater Desc.: Surface Water: Surfacewater Desc.: Soil: Soil Desc.:	Non-Halogenated Solvents R Remediated R Remediated				Sediment: Sediment Desc.: Air: Air Desc.: Bedrock: Bedrock Desc.: County Name:	Snohomish
20	2 of 4	NNE	0.42 / 2,212.70	49.03 / -5	7-Eleven 230629536 10013A SHOULTES RD MARYSVILLE WA 98270	CSCSL NFA
Cleanup Site ID: Fac Site ID: Rank: Rank Desc:	6031 39919913			Vol Cleanup Prog?: NFA Date: Latitude: Longitude:	Yes 12/7/2009 48.086028 -122.170806	
20	3 of 4	NNE	0.42 / 2,212.70	49.03 / -5	7 ELEVEN FOOD STORE 230629536 10013A SHOULTES RD MARYSVILLE WA 98270	ALL SITES
Facility/Site ID: Latitude: Longitude:	39919913 48.0860280002981 -122.170806000367					
--Details--						
Program ID: Interaction ID: Interaction Status: Int Status Desc: Interaction Type: Interaction Desc: Database Name Desc:	100660 42720 A Active UST Underground Storage Tank Underground Storage Tanks			Interact Start Dt: Interact End Dt: Ecology Program: Facility Alternate: Program Name Desc: Prog Database Name:	3/1/1989 TOXICS Toxics Cleanup Program UST	
Program ID: Interaction ID: Interaction Status: Int Status Desc: Interaction Type: Interaction Desc: Database Name Desc:	100660 42722 I Inactive LUST LUST Facility Integrated Site Info System			Interact Start Dt: Interact End Dt: Ecology Program: Facility Alternate: Program Name Desc: Prog Database Name:	5/25/1994 12/7/2009 TOXICS Toxics Cleanup Program ISIS	
Program ID: Interaction ID: Interaction Status: Int Status Desc: Interaction Type: Interaction Desc: Database Name Desc:	NW2002 42723 I Inactive VOLCLNST Voluntary Cleanup Sites Integrated Site Info System			Interact Start Dt: Interact End Dt: Ecology Program: Facility Alternate: Program Name Desc: Prog Database Name:	10/2/2008 12/7/2009 TOXICS 7 ELEVEN FOOD STORE 230629536 Toxics Cleanup Program ISIS	
Program ID: Interaction ID: Interaction Status: Int Status Desc: Interaction Type: Interaction Desc: Database Name Desc:	CRK000024090 42721 I Inactive TIER2 Emergency/Haz Chem Rpt TIER2 Emergency Planning & Community Right-to-Know Act			Interact Start Dt: Interact End Dt: Ecology Program: Facility Alternate: Program Name Desc: Prog Database Name:	1/1/1990 3/1/1999 HAZWASTE Hazardous Waste & Toxics Reduction Program EPCRA	

Map Key	Number of Records	Direction	Distance (mi/ft)	Elev/Diff (ft)	Site	DB
20	4 of 4	NNE	0.42 / 2,212.70	49.03 / -5	7-Eleven 230629536 10013A SHOULTES RD MARYSVILLE WA 98270	VCP
<div> <div> Facility Site ID: 39919913 Cleanup Site ID: 6031 Project No: VCP No: Site Status: WARM Rank: WARM Rank Desc: Brownfield?: PSI?: VCP?: Yes VCP Activity: Source: </div> <div> NFA Date: 12/7/2009 Decision Date: Opinion Request Dt: VCP Manager: Resp Section: Resp Unit: County: Snohomish Region: Latitude: 48.086028 Longitude: -122.170806 </div> </div> <div>Toxics Cleanup Program Web Reporting - No Further Action Sites</div>						
21	1 of 1	ESE	0.42 / 2,230.76	60.80 / 7	CRAIG McCULLY 9011 48TH DR NE MARYSVILLE WA 98270	ALL SITES
<div> <div> Facility/Site ID: 7331492 Latitude: 48.0776840000522 Longitude: -122.165493999476 </div> <div> --Details-- Program ID: Interaction ID: 20537 Interaction Status: A Int Status Desc: Active Interaction Type: ENFORFNL Interaction Desc: Enforcement Final Database Name Desc: Docket Management System </div> <div> Interact Start Dt: 4/27/2007 Interact End Dt: Ecology Program: TOXICS Facility Alternate: Program Name Desc: Toxics Cleanup Program Prog Database Name: DMS </div> </div> <div> Program ID: 619346 Interaction ID: 20536 Interaction Status: I Int Status Desc: Inactive Interaction Type: UST Interaction Desc: Underground Storage Tank Database Name Desc: Underground Storage Tanks </div> <div> Interact Start Dt: 4/26/2007 Interact End Dt: 4/26/2007 Ecology Program: TOXICS Facility Alternate: Program Name Desc: Toxics Cleanup Program Prog Database Name: UST </div>						
22	1 of 1	SW	0.43 / 2,262.83	48.47 / -5	7 ELEVEN STORE 230632834 3609 88TH ST NE MARYSVILLE WA 98270	ALL SITES
<div> <div> Facility/Site ID: 32838997 Latitude: 48.0754359998923 Longitude: -122.183171999756 </div> <div> --Details-- Program ID: 506611 Interaction ID: 38196 Interaction Status: A Int Status Desc: Active Interaction Type: UST Interaction Desc: Underground Storage Tank Database Name Desc: Underground Storage Tanks </div> <div> Interact Start Dt: 4/16/1999 Interact End Dt: Ecology Program: TOXICS Facility Alternate: Program Name Desc: Toxics Cleanup Program Prog Database Name: UST </div> </div>						

Map Key	Number of Records	Direction	Distance (mi/ft)	Elev/Diff (ft)	Site	DB
23	1 of 1	SW	0.43 / 2,274.66	48.25 / -6	SPEED GAS & FOOD MART 3608 88TH ST NE MARYSVILLE WA 98270	ALL SITES
Facility/Site ID:		23557366				
Latitude:		48.0752750000702				
Longitude:		-122.183188000013				
--Details--						
Program ID:		507990	Interact Start Dt:		3/15/1999	
Interaction ID:		33243	Interact End Dt:			
Interaction Status:		A	Ecology Program:		TOXICS	
Int Status Desc:		Active	Facility Alternate:		Bigfoot Properties XXX	
Interaction Type:		UST	Program Name Desc:		Toxics Cleanup Program	
Interaction Desc:		Underground Storage Tank	Prog Database Name:		UST	
Database Name Desc:		Underground Storage Tanks				
24	1 of 1	SW	0.44 / 2,344.64	50.72 / -3	TDC 88th Street Retail Marysville WA 98270	ALL SITES
Facility/Site ID:		23648				
Latitude:		48.0764565608812				
Longitude:		-122.183316711118				
--Details--						
Program ID:		WAR305066	Interact Start Dt:		2/3/2017	
Interaction ID:		120862	Interact End Dt:		7/12/2018	
Interaction Status:		I	Ecology Program:		WATQUAL	
Int Status Desc:		Inactive	Facility Alternate:		TDC 88th Street Retail	
Interaction Type:		CONSTSWGP	Program Name Desc:		Water Quality Program	
Interaction Desc:		Construction SW GP	Prog Database Name:		PARIS	
Database Name Desc:		Permitting & Reporting Information System				
25	1 of 1	N	0.44 / 2,347.76	45.46 / -8	QUIL CEDA AUTO WRECKING 10118 STATE AVE MARYSVILLE WA 98271	ALL SITES
Facility/Site ID:		1655				
Latitude:		48.0868999997363				
Longitude:		-122.172000000413				
--Details--						
Program ID:		WAR001088	Interact Start Dt:		3/24/1993	
Interaction ID:		86837	Interact End Dt:		10/7/2010	
Interaction Status:		I	Ecology Program:		WATQUAL	
Int Status Desc:		Inactive	Facility Alternate:		QUIL CEDA AUTO WRECKING	
Interaction Type:		INDSWGP	Program Name Desc:		Water Quality Program	
Interaction Desc:		Industrial SW GP	Prog Database Name:		PARIS	
Database Name Desc:		Permitting & Reporting Information System				
26	1 of 1	SW	0.49 / 2,561.08	51.36 / -3	88TH ST TEXACO FOODMART 3506 88TH ST NE MARYSVILLE WA 98270	ALL SITES
Facility/Site ID:		65243993				
Latitude:		48.075357000314				
Longitude:		-122.184519000049				

Map Key	Number of Records	Direction	Distance (mi/ft)	Elev/Diff (ft)	Site	DB
--Details--						
Program ID:	536073				Interact Start Dt:	6/9/2000
Interaction ID:	57030				Interact End Dt:	
Interaction Status:	A				Ecology Program:	TOXICS
Int Status Desc:	Active				Facility Alternate:	88TH ST SHELL FOOD MART & CAR WASH
Interaction Type:	UST				Program Name Desc:	Toxics Cleanup Program
Interaction Desc:	Underground Storage Tank				Prog Database Name:	UST
Database Name Desc:	Underground Storage Tanks					
<hr/>						
27	1 of 1	WNW	0.49 / 2,599.56	55.62 / 2	Home Depot 4726 9310 QUIL CEDA BLVD MARYSVILLE WA 98271	ALL SITES
Facility/Site ID:	7590323					
Latitude:	48.0973050002062					
Longitude:	-122.187279999697					
--Details--						
Program ID:	WAH000024252				Interact Start Dt:	4/20/2017
Interaction ID:	121957				Interact End Dt:	
Interaction Status:	A				Ecology Program:	HAZWASTE
Int Status Desc:	Active				Facility Alternate:	Home Depot 4726
Interaction Type:	HWP				Program Name Desc:	Hazardous Waste & Toxics Reduction Program
Interaction Desc:	Hazardous Waste Planner				Prog Database Name:	HWPVRT
Database Name Desc:	Hazardous Reporting					
Program ID:	WAH000024252				Interact Start Dt:	8/10/2004
Interaction ID:	21059				Interact End Dt:	
Interaction Status:	A				Ecology Program:	HAZWASTE
Int Status Desc:	Active				Facility Alternate:	Home Depot 4726
Interaction Type:	HWG				Program Name Desc:	Hazardous Waste & Toxics Reduction Program
Interaction Desc:	Hazardous Waste Generator				Prog Database Name:	TURBOWASTE
Database Name Desc:	Hazardous Waste Inf Mgt System					
Program ID:	WAH000024252				Interact Start Dt:	5/15/2009
Interaction ID:	77560				Interact End Dt:	6/19/2013
Interaction Status:	I				Ecology Program:	HAZWASTE
Int Status Desc:	Inactive				Facility Alternate:	Home Depot 4726
Interaction Type:	HWP				Program Name Desc:	Hazardous Waste & Toxics Reduction Program
Interaction Desc:	Hazardous Waste Planner				Prog Database Name:	HWPVRT
Database Name Desc:	Hazardous Reporting					
<hr/>						
28	1 of 4	N	0.50 / 2,635.53	53.41 / 0	Texaco Station 120445 10210 State Ave Marysville WA 98270	ICR
Cleanup Site ID:	5908				WRIA ID:	7
Facility Site ID:	34427654				Is NFA Site:	Yes
Site Status:	No Further Action Required				Responsible Unit:	Northwest
Statute:	MTCA				Latitude:	48.087989999999998
Rank:					Longitude:	-122.17389
Rank Description:					Legislative District:	38
Has Env Covenant:					Congr District:	2
Is Brownfield Site:					County Name:	Snohomish
Is PSI Site:						
Cleanup Activities						
Related ID:	6252				Start Date:	1991-06-07
VCP Prj No:					End Date:	1991-06-07
Activity Name:	LUST - Report Received				Legal Mechanism:	
Activity Status:					Performed by:	
County Name:	Snohomish				Project Manager:	

Map Key	Number of Records	Direction	Distance (mi/ft)	Elev/Diff (ft)	Site	DB
Applies to:	LUST					
Applies to Description:	Leaking Underground Storage Tank					
Related ID:	6252			Start Date:	2010-08-02	
VCP Prj No:				End Date:	2010-08-03	
Activity Name:	LUST - Report Received			Legal Mechanism:		
Activity Status:				Performed by:		
County Name:	Snohomish			Project Manager:		
Applies to:	LUST					
Applies to Description:	Leaking Underground Storage Tank					
Related ID:				Start Date:		
VCP Prj No:	NW2077			End Date:		
Activity Name:	VCP Opinion on Interim Action			Legal Mechanism:		
Activity Status:	Completed			Performed by:		
County Name:	Snohomish			Project Manager:	Adams, Mark	
Applies to:	VcpProject					
Applies to Description:	Voluntary Cleanup Program					
Related ID:				Start Date:		
VCP Prj No:	NW0912			End Date:	2006-09-25	
Activity Name:	VCP Termination			Legal Mechanism:		
Activity Status:	Completed			Performed by:		
County Name:	Snohomish			Project Manager:		
Applies to:	VcpProject					
Applies to Description:	Voluntary Cleanup Program					
Related ID:	6252			Start Date:	2010-03-08	
VCP Prj No:				End Date:	2010-03-12	
Activity Name:	LUST - Report Received			Legal Mechanism:		
Activity Status:				Performed by:		
County Name:	Snohomish			Project Manager:		
Applies to:	LUST					
Applies to Description:	Leaking Underground Storage Tank					
Related ID:				Start Date:	2010-08-03	
VCP Prj No:	NW2077			End Date:	2010-12-28	
Activity Name:	VCP Opinion on Site Cleanup Plan			Legal Mechanism:		
Activity Status:	Completed			Performed by:		
County Name:	Snohomish			Project Manager:	Gilmore, Brady	
Applies to:	VcpProject					
Applies to Description:	Voluntary Cleanup Program					
Related ID:				Start Date:		
VCP Prj No:	NW0912			End Date:		
Activity Name:	VCP Opinion on Cleanup Action			Legal Mechanism:		
Activity Status:	Canceled			Performed by:		
County Name:	Snohomish			Project Manager:	Headquarters	
Applies to:	VcpProject					
Applies to Description:	Voluntary Cleanup Program					
Related ID:				Start Date:	2009-02-11	
VCP Prj No:	NW2077			End Date:		
Activity Name:	VCP Application			Legal Mechanism:		
Activity Status:	Completed			Performed by:		
County Name:	Snohomish			Project Manager:		
Applies to:	VcpProject					
Applies to Description:	Voluntary Cleanup Program					
Related ID:				Start Date:		
VCP Prj No:	NW2077			End Date:	2010-12-28	
Activity Name:	VCP Termination			Legal Mechanism:		
Activity Status:	Completed			Performed by:		
County Name:	Snohomish			Project Manager:	Gilmore, Brady	
Applies to:	VcpProject					
Applies to Description:	Voluntary Cleanup Program					
Related ID:	6252			Start Date:	2001-05-16	
VCP Prj No:				End Date:	2001-05-16	

Map Key	Number of Records	Direction	Distance (mi/ft)	Elev/Diff (ft)	Site	DB		
<hr/>								
Activity Name:	LUST - Report Received			Legal Mechanism:				
Activity Status:				Performed by:				
County Name:	Snohomish			Project Manager:				
Applies to:	LUST							
Applies to Description:	Leaking Underground Storage Tank							
Related ID:				Start Date:				
VCP Prj No:				End Date:	2010-12-28			
Activity Name:	Site Status Changed to NFA			Legal Mechanism:				
Activity Status:				Performed by:				
County Name:	Snohomish			Project Manager:	Gilmore, Bradly			
Applies to:	CleanupSite							
Applies to Description:								
Related ID:	6252			Start Date:	1989-08-14			
VCP Prj No:				End Date:	2003-10-30			
Activity Name:	LUST - Report Received			Legal Mechanism:				
Activity Status:				Performed by:				
County Name:	Snohomish			Project Manager:				
Applies to:	LUST							
Applies to Description:	Leaking Underground Storage Tank							
Related ID:	6932			Start Date:	2009-02-11			
VCP Prj No:				End Date:	2009-05-11			
Activity Name:	Independent Report Review - Paid			Legal Mechanism:				
Activity Status:	Completed			Performed by:	PLP			
County Name:	Snohomish			Project Manager:	Adams, Mark			
Applies to:	CleanupUnit							
Applies to Description:								
Related ID:	6252			Start Date:	2003-10-30			
VCP Prj No:				End Date:	2003-10-30			
Activity Name:	LUST - Notification			Legal Mechanism:				
Activity Status:				Performed by:				
County Name:	Snohomish			Project Manager:				
Applies to:	LUST							
Applies to Description:	Leaking Underground Storage Tank							
Related ID:				Start Date:	2002-06-05			
VCP Prj No:	NW0912			End Date:				
Activity Name:	VCP Application			Legal Mechanism:				
Activity Status:	Completed			Performed by:				
County Name:	Snohomish			Project Manager:				
Applies to:	VcpProject							
Applies to Description:	Voluntary Cleanup Program							
<hr/>								
<u>Media Contaminants</u>								
Contaminant Type:	Non-Halogenated Solvents			Sediment:				
Groundwater:	RB			Sediment Desc.:				
Groundwater Desc.:	Remediated-Below Cleanup Level			Air:				
Surface Water:				Air Desc.:				
Surfacewater Desc.:				Bedrock:				
Soil:	RB			Bedrock Desc.:				
Soil Desc.:	Remediated-Below Cleanup Level			County Name:	Snohomish			
Contaminant Type:	Petroleum-Gasoline			Sediment:				
Groundwater:	RB			Sediment Desc.:				
Groundwater Desc.:	Remediated-Below Cleanup Level			Air:				
Surface Water:				Air Desc.:				
Surfacewater Desc.:				Bedrock:				
Soil:	RB			Bedrock Desc.:				
Soil Desc.:	Remediated-Below Cleanup Level			County Name:	Snohomish			
Contaminant Type:	Benzene			Sediment:				
Groundwater:	RB			Sediment Desc.:				
Groundwater Desc.:	Remediated-Below Cleanup Level			Air:				
Surface Water:				Air Desc.:				

Map Key	Number of Records	Direction	Distance (mi/ft)	Elev/Diff (ft)	Site	DB
Surfacewater Desc.: Soil: RB Soil Desc.: Remediated-Below Cleanup Level Contaminant Type: Metals - Other Groundwater: RB Groundwater Desc.: Remediated-Below Cleanup Level Surface Water: Surfacewater Desc.: Soil: B Soil Desc.: Below Cleanup Level Contaminant Type: Lead Groundwater: RB Groundwater Desc.: Remediated-Below Cleanup Level Surface Water: Surfacewater Desc.: Soil: RB Soil Desc.: Remediated-Below Cleanup Level						
Bedrock: Bedrock Desc.: County Name: Snohomish Sediment: Sediment Desc.: Air: Air Desc.: Bedrock: Bedrock Desc.: Snohomish County Name: Sediment: Sediment Desc.: Air: Air Desc.: Bedrock: Bedrock Desc.: Snohomish County Name:						
28	2 of 4	N	0.50 / 2,635.53	53.41 / 0	Texaco 120445 10210 State Ave Marysville WA 98270	CSCSL NFA
Cleanup Site ID: 5908 Fac Site ID: 34427654 Rank: Rank Desc:						
Vol Cleanup Prog?: Yes NFA Date: 12/28/2010 Latitude: 48.08799 Longitude: -122.17389						
28	3 of 4	N	0.50 / 2,635.53	53.41 / 0	Texaco Station 120445 10210 State Ave Marysville WA 98270	ALL SITES
Facility/Site ID: 34427654 Latitude: 48.0879900000738 Longitude: -122.17388999965						
--Details--						
Program ID: NW2077 Interaction ID: 39247 Interaction Status: I Int Status Desc: Inactive Interaction Type: VOLCLNST Interaction Desc: Voluntary Cleanup Sites Database Name Desc: Integrated Site Info System						
Interact Start Dt: 2/11/2009 Interact End Dt: 12/28/2010 Ecology Program: TOXICS Facility Alternate: Shell 10210 Hwy 99 Marysville Program Name Desc: Toxics Cleanup Program Prog Database Name: ISIS						
Program ID: WAD988502589 Interaction ID: 94744 Interaction Status: A Int Status Desc: Active Interaction Type: HWOTHER Interaction Desc: Haz Waste Management Activity Database Name Desc: Hazardous Waste Inf Mgt System						
Interact Start Dt: 11/9/2010 Interact End Dt: Ecology Program: HAZWASTE Facility Alternate: Texaco Station 120445 Program Name Desc: Hazardous Waste & Toxics Reduction Program Prog Database Name: TURBOWASTE						
Program ID: Interaction ID: 39246 Interaction Status: I Int Status Desc: Inactive Interaction Type: SCS Interaction Desc: State Cleanup Site Database Name Desc: Integrated Site Info System						
Interact Start Dt: 9/25/2006 Interact End Dt: 12/28/2010 Ecology Program: TOXICS Facility Alternate: Shell 10210 Hwy 99 Marysville Program Name Desc: Toxics Cleanup Program Prog Database Name: ISIS						
Program ID: 7680 Interaction ID: 39245 Interaction Status: I						
Interact Start Dt: 1/25/2007 Interact End Dt: 12/28/2010 Ecology Program: TOXICS						

Map Key	Number of Records	Direction	Distance (mi/ft)	Elev/Diff (ft)	Site	DB
<hr/>						
Int Status Desc:	Inactive				Facility Alternate:	
Interaction Type:	LUST				Program Name Desc:	Toxics Cleanup Program
Interaction Desc:	LUST Facility				Prog Database Name:	ISIS
Database Name Desc:	Integrated Site Info System					
Program ID:	WAD988502589				Interact Start Dt:	1/1/1988
Interaction ID:	39239				Interact End Dt:	7/4/1976
Interaction Status:	I				Ecology Program:	HAZWASTE
Int Status Desc:	Inactive				Facility Alternate:	
Interaction Type:	TIER2				Program Name Desc:	Hazardous Waste & Toxics Reduction Program
Interaction Desc:	Emergency/Haz Chem Rpt TIER2				Prog Database Name:	EPCRA
Database Name Desc:	Emergency Planning & Community Right-to-Know Act					
Program ID:	WAD988502589				Interact Start Dt:	10/21/2005
Interaction ID:	39244				Interact End Dt:	12/31/2005
Interaction Status:	I				Ecology Program:	HAZWASTE
Int Status Desc:	Inactive				Facility Alternate:	
Interaction Type:	HWG				Program Name Desc:	Hazardous Waste & Toxics Reduction Program
Interaction Desc:	Hazardous Waste Generator				Prog Database Name:	TURBOWASTE
Database Name Desc:	Hazardous Waste Inf Mgt System					
Program ID:	7680				Interact Start Dt:	3/20/2000
Interaction ID:	39241				Interact End Dt:	
Interaction Status:	A				Ecology Program:	TOXICS
Int Status Desc:	Active				Facility Alternate:	
Interaction Type:	UST				Program Name Desc:	Toxics Cleanup Program
Interaction Desc:	Underground Storage Tank				Prog Database Name:	UST
Database Name Desc:	Underground Storage Tanks					
Program ID:	WAD988502589				Interact Start Dt:	12/31/2002
Interaction ID:	39243				Interact End Dt:	10/21/2005
Interaction Status:	I				Ecology Program:	HAZWASTE
Int Status Desc:	Inactive				Facility Alternate:	
Interaction Type:	HWOTHER				Program Name Desc:	Hazardous Waste & Toxics Reduction Program
Interaction Desc:	Haz Waste Management Activity				Prog Database Name:	TURBOWASTE
Database Name Desc:	Hazardous Waste Inf Mgt System					
Program ID:	NW0912				Interact Start Dt:	6/5/2002
Interaction ID:	39242				Interact End Dt:	9/25/2006
Interaction Status:	I				Ecology Program:	TOXICS
Int Status Desc:	Inactive				Facility Alternate:	Texaco Station 120445
Interaction Type:	VOLCLNST				Program Name Desc:	Toxics Cleanup Program
Interaction Desc:	Voluntary Cleanup Sites				Prog Database Name:	ISIS
Database Name Desc:	Integrated Site Info System					
Program ID:	WAD988502589				Interact Start Dt:	3/9/1992
Interaction ID:	39240				Interact End Dt:	2/27/2004
Interaction Status:	I				Ecology Program:	HAZWASTE
Int Status Desc:	Inactive				Facility Alternate:	
Interaction Type:	HWG				Program Name Desc:	Hazardous Waste & Toxics Reduction Program
Interaction Desc:	Hazardous Waste Generator				Prog Database Name:	TURBOWASTE
Database Name Desc:	Hazardous Waste Inf Mgt System					

[28](#)

4 of 4

N

0.50 /
2,635.53

53.41 /
0

Texaco 120445
10210 State Ave
Marysville WA 98270

VCP

Facility Site ID: 34427654
Cleanup Site ID: 5908
Project No:
VCP No:
Site Status:
WARM Rank:
WARM Rank Desc:
Brownfield?:
PSI?:
VCP?: Yes

NFA Date: 12/28/2010
Decision Date:
Opinion Request Dt:
VCP Manager:
Resp Section:
Resp Unit:
County: Snohomish
Region:
Latitude: 48.08799
Longitude: -122.17389

Map Key	Number of Records	Direction	Distance (mi/ft)	Elev/Diff (ft)	Site	DB
VCP Activity: Source: Toxics Cleanup Program Web Reporting - No Further Action Sites						
29	1 of 1	S	0.51 / 2,676.26	45.76 / -8	Jiffy Lube Marysville 8417 STATE AVE MARYSVILLE WA 98270-2901	CSCSL
Fac Site ID:		55657475		WARM Rank:		N
Cleanup Site ID:		4581		WARM Rank Desc:		
Site Status:		Cleanup Started		County:		Snohomish
Brownfield?:				Region:		Northwest
Puget Sound Initi?:				Latitude:		48.07186
Vol Cleanup Prog?:				Longitude:		-122.17666
Respon Section:		Northwest				
--Details--						
Contaminant:		Petroleum Products-Unspecified		Soil Code:		C
Grndwtr Code:				Soil Desc:		Confirmed Above Cleanup Level
Grndwtr Desc:				Sediment Code:		
Surfacewtr Code:				Sediment Desc:		
Surfacewtr Desc:				Air Code:		
Bedrock Code:				Air Desc:		
Bedrock Desc:						
30	1 of 1	S	0.79 / 4,156.91	43.09 / -11	Marysville SD 25 Transp Yard 4220 80TH ST NE MARYSVILLE WA 98270-3498	CSCSL
Fac Site ID:		77948572		WARM Rank:		N
Cleanup Site ID:		6669		WARM Rank Desc:		
Site Status:		Cleanup Started		County:		Snohomish
Brownfield?:				Region:		Northwest
Puget Sound Initi?:				Latitude:		48.067979
Vol Cleanup Prog?:				Longitude:		-122.176399
Respon Section:		Northwest				
--Details--						
Contaminant:		Benzene		Soil Code:		C
Grndwtr Code:		C		Soil Desc:		Confirmed Above Cleanup Level
Grndwtr Desc:		Confirmed Above Cleanup Level		Sediment Code:		
Surfacewtr Code:				Sediment Desc:		
Surfacewtr Desc:				Air Code:		
Bedrock Code:				Air Desc:		
Bedrock Desc:						
Contaminant:		Petroleum-Gasoline		Soil Code:		C
Grndwtr Code:		C		Soil Desc:		Confirmed Above Cleanup Level
Grndwtr Desc:		Confirmed Above Cleanup Level		Sediment Code:		
Surfacewtr Code:				Sediment Desc:		
Surfacewtr Desc:				Air Code:		
Bedrock Code:				Air Desc:		
Bedrock Desc:						

Unplottable Summary

Total: 4 Unplottable sites

DB	Company Name/Site Name	Address	City	Zip	ERIS ID
ERNS		OFF OF HWY 99 / JUST NORTH OF CALLER	EVERITT WA	98204	807107101
HMIRS		STATE AVENUE	MARYSVILLE WA		818121943
SPILLS	NULL	HWY 99	EVERETT WA		824968407
<i>Incident ID Incident Date:</i> 608320 9/15/2008					
SPILLS	COMMUNITY TRANSIT	STATE AVENUE FROM 801 TH STREET TO 79 ST	MARYSVILLE WA		825073074
<i>Incident ID Incident Date:</i> 625804 3/29/2011 12:00:00 AM					

Unplottable Report

Site:

OFF OF HWY 99 / JUST NORTH OF CALLER EVERITT WA 98204

ERNS

NRC Report No:	436182	Latitude Degrees:	
Type of Incident:	UNKNOWN SHEEN	Latitude Minutes:	
Incident Cause:	DUMPING	Latitude Seconds:	
Incident Date:	5/9/1998 7:00:00 PM	Longitude Degrees:	
Incident Location:		Longitude Minutes:	
Incident Dtg:	DISCOVERED	Longitude Seconds:	
Distance from City:		Lat Quad:	
Distance Units:		Long Quad:	
Potential Flag:		Location Section:	
Year:	Year 1998 Reports	Location Township:	
Direction from City:		Location Range:	
Location County:	SNOHOMISH		
Description of Incident:	OIL, ANTIFREEZE ETC IS BEING DUMPED ONTO THE GROUNDS / STANDING WATERAND FROG POND HAS OIL COVERING THEM		

Material Spill Information

Chris Code:	UNK	Unit of Measure:	UNKNOWN AMOUNT
CAS No:		If Reached Water:	YES
UN No:		Amount in Water:	0
Name of Material:	UNKNOWN MATERIAL	Unit Reach Water:	UNKNOWN AMOUNT
Amount of Material:	0		
Chris Code:	EGL	Unit of Measure:	UNKNOWN AMOUNT
CAS No:		If Reached Water:	YES
UN No:		Amount in Water:	0
Name of Material:	ETHYLENE GLYCOL	Unit Reach Water:	UNKNOWN AMOUNT
Amount of Material:	0		
Chris Code:	OMT	Unit of Measure:	UNKNOWN AMOUNT
CAS No:		If Reached Water:	YES
UN No:		Amount in Water:	0
Name of Material:	OIL, MISC: MOTOR	Unit Reach Water:	UNKNOWN AMOUNT
Amount of Material:	0		

Calls Information

Date Time Received:	5/10/1998 4:01:55 PM	Responsible City:	EVERETT
Date Time Complete:	5/10/1998 4:12:03 PM	Responsible State:	WA
Call Type:	INC	Responsible Zip:	98204
Resp Company:	AL'S TRUCK'S PARTS	Source:	UNAVAILABLE
Resp Org Type:	PRIVATE CITIZEN		

Incident Information

Tank ID:		Building ID:	
Tank Regulated:	U	Location Area ID:	
Tank Regulated By:		Location Block ID:	
Capacity of Tank:		OCSG No:	
Capacity Tank Units:		OCSF No:	
Description of Tank:		State Lease No:	
Actual Amount:		Pier Dock No:	
Actual Amount Units:		Berth Slip No:	
Tank Above Ground:	ABOVE	Brake Failure:	N
NPDES:		Airbag Deployed:	
NPDES Compliance:	U	Transport Contain:	U

Init Contin Rel No:
Contin Rel Permit:
Contin Release Type:
Aircraft ID:
Aircraft Runway No:
Aircraft Spot No:
Aircraft Type: UNKNOWN
Aircraft Model:
Aircraft Fuel Cap:
Aircraft Fuel Cap U:
Aircraft Fuel on Brd:
Aircraft Fuel OB U:
Aircraft Hanger:
Road Mile Marker:
Power Gen Facility: U
Generating Capacity:
Type of Fixed Obj: UNKNOWN
Type of Fuel:
DOT Crossing No:
DOT Regulated: U
Pipeline Type: UNKNOWN
Pipeline Abv Ground: ABOVE
Pipeline Covered: U
Exposed Underwater: U
Railroad Hotline: No
Railroad Milepost: UNKNOWN
Grade Crossing: N
Crossing Device Ty:
Ty Vehicle Involved: UNKNOWN
Device Operational: Y

Location Subdiv:
Platform Rig Name:
Platform Letter:
Allision: N
Type of Structure:
Structure Name:
Structure Oper: Y
Transit Bus Flag:
Date Time Norm Serv:
Serv Disrupt Time:
Serv Disrupt Units:
CR Begin Date:
CR End Date:
CR Change Date:
FBI Contact:
FBI Contact Dt Tm:
Passenger Handling:
Passenger Route: XXX
Passenger Delay: XXX
Sub Part C Test Req: XXX
Conductor Test:
Engineer Test:
Trainman Test:
Yard Foreman Test:
RCL Operator Test:
Brakeman Test:
Train Dispat Test:
Signalman Test:
Oth Employee Test:
Unknown Test:

Incident Details Information

Release Secured: U
Release Rate:
Release Rate Unit:
Release Rate Rate:
Est Duration of Rel:
Desc Remedial Act: NONE
Fire Involved: N
Fire Extinguished: U
Any Evacuations: N
Number Evacuated:
Who Evacuated:
Radius Of Evacu:
Any Injuries: U
No. Injured:
No. Hospitalized:
No. Fatalities:
Any Fatalities: U
Any Damages: N
Damage Amount:
Air Corridor Closed: N
Air Corridor Desc:
Air Closure Time:
Waterway Closed: N
Waterway Desc:
Waterway Close Time:
Road Closed: N
Road Desc:
Road Closure Time:
Road Closure Units:
Closure Direction:
Major Artery: No
Track Closed: N
Track Desc:
Track Closure Time:
Track Closure Units:
Track Close Dir:
Media Interest:

State Agen Report No:
State Agen on Scene:
State Agen Notified:
Fed Agency Notified:
Oth Agency Notified:
Body of Water:
Tributary of:
Near River Mile Make:
Near River Mile Mark:
Offshore: Y
Weather Conditions:
Air Temperature:
Wind Direction:
Wind Speed:
Wind Speed Unit:
Water Supp Contam: U
Water Temperature:
Wave Condition:
Current Speed:
Current Direction:
Current Speed Unit:
EMPL Fatality:
Pass Fatality:
Community Impact: N
Passengers Transfer: UNK
Passenger Injuries:
Employee Injuries:
Occupant Fatality:
Sheen Size:
Sheen Size Units:
Sheen Size Length:
Sheen Size Length U:
Sheen Size Width:
Sheen Size Width U:
Sheen Color:
Dir of Sheen Travel:
Sheen Odor Desc:

Medium Desc: UNKNOWN
Addl Medium Info: SOIL/FROG POND

Duration Unit:
Additional Info: FOUND MORE CONTAMINATION IN WOODS
BEHIND PLACEWILL NOTIFY: WA DOE

Site: STATE AVENUE MARYSVILLE WA

HMIRS

Incident County: SNOHOMISH

HMIR Incident Reports

Report No: I-2007010896
Report Type: A hazardous material incident
Date of Incident: 12/01/2006
Time of Incident: 1800
Haz Class Code: 3
Hazardous Class: FLAMMABLE - COMBUSTIBLE LIQUID
Commodity Short Nm: RESIN SOLUTION FLAMMABLE
Commodity Long Nm: RESIN SOLUTION FLAMMABLE
Trade Name:
ID No: UN1866
Haz Waste Ind: No
Haz Waste EPA No:
HMIS Tox Inhalation?: No
TIH Hazard Zone:
Qty Released: 1
Unit of Measure: LGA
What Failed: 104
What Failed Desc: Body
How Failed Code: 309
How Failed Desc: Punctured
Failure Cause Code: 513
Failure Cause Desc: Forklift Accident
Ident. Markings:
Cont1 Pkging Type: Drum
Cont1 Const Mat: Metal other than steel or aluminum
Cont1 Head Type:
Cont1 Pkg Capacity: 55
C1 Capacity UOM: LGA
Cont1 Pkg Amt: 55
C1 Pkg Amt UOM: LGA
Cont1 Pkg Number: 2
C1 Pkg NO Failed: 1
Cont1 Pkg Mnfctr:
Cont1 Pkg Mnfct Dt:
Cont1 Pkg Serial NO:
C1 Pkg Last Test Dt:
C1 Test Const Mat:
C1 Pkg Dsign Pres.:
C1 Dsign Press UOM:
C1 Pkg Shell Thick:
C1 Shell Thick UOM:
C1 Head Thickness:
C1 Head Thick UOM:
C1 Pkg Srvc Pres.:
C1 Srvc Press UOM:
C1 Valve/Device Fail?: No
C1 Device Type:
C1 Device Mnfctr:
C1 Device Model:
NRC No:

Fed DOT Agency Nm:
Fed DOT Report No:
Report Submit Src: Paper
Inc Multiple Rows: No
Inc Non US State:
Mode Transport: Highway
Transport Phase: LOADING
Incident Occrrnce:
Mat Ship Approval?: No
Mat Ship Approv No:
Undecl Hazmat Ship?: No
Packaging Type: Non-Bulk
Packing Group: III
Carrier Reporter: USF REDDAWAY INC.
CR Street Name: 12250 SE FORD ST
CR City: CLACKAMAS
CR State: OR
CR Postal Code: 97015-9107
CR Non US State:
CR Fed DOT ID: 62227
CR Hazmat Reg ID: 050406550047OQ
CR Country: US
Shipper Name: POLYNT COMPOSITES USA INC.
Shipper Street Name: 7220 201ST ST NE
Shipper City: ARLINGTON
Shipper State: WA
Shipper Postal: 98223-7477
Shipper Non US St:
Shipper Country: US
Shipper Waybill: 5241052403
Ship Hazmat Reg ID:
Origin City: ARLINGTON
Origin State: WASHINGTON
Origin Postal: 98223
Origin Non US St:
Origin Country: US
Destination City: NAMPA
Destination State: IDAHO
Destination Postal: 83651
Destination Non US:
Destination Country: US
Cont2 Package Type:
Cont2 Const Mat:
Cont2 Pkg Capacity:
Cont2 Capacity UOM:
Cont2 Pkg Amount:
Cont2 Pkg Amt UOM:
Cont2 Pkg No:
Cont2 Pkg No Failed:

RAM Pkg Category:
RAM Pkg Cert.: FALSE
RAM Pkg Cert. NBR:
RAM Nuclide S:
RAM Transport Index:
RAM UOM:
RAM Activity Rpted:

Haz NonHosp Public: 0
Haz NonHosp Old: 0
Tot Haz Non Hosp Inj: 0
Total Hazmat Injuries: 0
Evacuation Indicator: No
Public Evacuated: 0
Employees Evac: 0

RAM UOM Rptd:		Total Evacuated:	0
RAM Activity:	0	Total Evacuation Hrs:	0
RAM Activity UOM:		Major Artery Closed:	No
RAM Mat Safety:		Mjr Artery Hrs Closed:	0
Spillage Result:	Yes	Material Involved:	No
Fire Result:	No	Estimated Speed:	0
Explosion Result:	No	Weather Conditions:	
Water Sewer Result:	No	Vehicle Overturn:	No
Gas Dispersion:	No	Vehicle Left Roadway:	No
Environment Damage:	No	Passenger Aircraft:	No
No Release Result:	No	Cargo Baggage:	
Fire EMS Report:	No	Ship Non Transport:	No
Fire EMS EMS Report:		Ship Air First Flight:	No
Police Report:	No	Ship Air Subflight:	No
Police Report No:		Ship Init Transport:	No
In House Cleanup:	Yes	Ship Phase Transfer:	No
Other Cleanup:	No	Contact Name:	MICHAEL N. WINDSOR
Damage > 500:	Yes	Contact Title:	MANAGER - HAZARDOUS MATERIALS
Material Loss:	0	Contact Business:	YELLOW TRANSPORTATION
Carrier Damage:	0	Contact Street:	10990 ROE AVENUE
Property Damage:	0	Contact City:	OVERLAND PARK
Response Cost:	0	Contact State:	KS
Remediation Cost:	1300	Contact Postal:	66211
Damage Old Form:	0	Contact Non US St:	
Total Damages Amt:	1300	Contact Country:	US
Hazmat Fatality:	No	Inc. Report Prepared:	Carrier
Haz Fatal Employees:	0	HMIS Serious Incidnt:	No
Haz Fatal Respntrs:	0	HMIS Serious Fatality:	No
Haz Fatal Gen Public:	0	HMIS Serious Injury:	No
Tot Hazmat Fatalities:	0	HMIS Flight Plan:	No
Non Hazmat Fatality:	No	HMIS Serious Evacs:	No
Non Hazmat FataIs:	0	HMIS Major Artery:	No
Hazmat Injury:	No	HMIS Bulk Release:	No
Haz Hospital Empl:	0	HMIS Marine Pollutnt:	No
Haz Hospital Resp:	0	HMIS Radioactive:	No
Haz Hosp Gen Public:	0	HMIS Gen Pkg Type:	OHMIR.Ref_Container.descr_txt
Haz Hosp Old Form:	0	HMIS Container Code:	DRUM MTL
Total Haz Hosp Inj:	0	HMIS Container Desc:	Metal drum
Haz Non Hosp Empl:	0	HMIS Bulk Incident:	No
Haz Non Hosp Resp:	0	Undeclared Shipment:	No
Description of Events:	<p>WHILE AT ANOTHER CUSTOMERS DOCK PICKING UP FREIGHT A CUSTOMERS EMPLOYEE WAS OPERATING THE FORKLIFT TO UNLOAD THEIR SHIPMENTS. THEIR EMPLOYEE LOST TRACK OF THEIR BLADE CLEARANCE AND PUNCTURED A DRUM OF PRODUCT THAT WAS SITTING ON OUR TRAILER. A TEAM WAS DISPATCHED FOR CLEAN UP AND REPACKING OF THE PRODUCT INTO A PROPERLY MARKED LABELED AND LINED SALVAGE DRUM PENDING DISPOSITION.</p>		

Recommend Actions Taken:

A CONTINUED EDUCATION PROGRAM TO HELP ENSURE PROPER LOADING PRACTICES. A REINTRODUCTION OF THE PRACTICE OF USING DUNNAGE TO BLOCK AND BRACE FREIGHT. SUPERVISORS INVOLVEMENT DURING THE ENTIRE LOADING PROCESS TO HELP ENSURE THE FREIGHT WILL ARRIVE AT THE DESTINATION IN A SAFE MANNER. A FOCUS ON PROPER EQUIPMENT USAGES (FORKLIFT) SO THAT THE AWARENESS LEVEL FOR THE LOCATION AND LENGTH OF THE FORKLIFT BLADES IS CONSTANTLY ENFORCED.

Site: NULL
HWY 99 EVERETT WA

SPILLS

Incident ID: 608320
Incident Date: 9/15/2008
Regulated:
Waterway Desc:
Address:

Location Name: NULL
County: SNOHOMISH
Zip Code:
Lat: NULL
Long: NULL

--Details--

Product:
Spill Quantity: NULL
Unit: NULL
Medium: VEHICLE
Medium Type Desc:
Cause: EQUIPMENT FAILURE
Cause Type Desc:
Incident Category:

Source: MOTOR VEHICLE - CAR
Source Type Desc:
Activity: DRIVING
Impact: AIR POLLUTION
Sheen Only:
PRP Contact Name:
PRP First Name:
PRP Last Name: UNKNOWN

Site: COMMUNITY TRANSIT
STATE AVENUE FROM 801 TH STREET TO 79 ST MARYSVILLE WA

SPILLS

Incident ID:	625804	Location Name:	
Incident Date:	3/29/2011 12:00:00 AM	County:	SNOHOMISH
Regulated:		Zip Code:	
Waterway Desc:	NULL	Lat:	NULL
Address:		Long:	NULL

--Details--

Product:	PETROLEUM - DIESEL FUEL	Source:	Other - Vehicle
Spill Quantity:	9	Source Type Desc:	
Unit:		Activity:	OTHER
Medium:	IMPERMEABLE CONTAINMENT	Impact:	UNKNOWN
Medium Type Desc:		Sheen Only:	0
Cause:	NULL	PRP Contact Name:	
Cause Type Desc:		PRP First Name:	COLLEEN
Incident Category:		PRP Last Name:	MURPHY

Appendix: Database Descriptions

Environmental Risk Information Services (ERIS) can search the following databases. The extent of historical information varies with each database and current information is determined by what is publicly available to ERIS at the time of update. ERIS updates databases as set out in ASTM Standard E1527-13, Section 8.1.8 Sources of Standard Source Information:

"Government information from nongovernmental sources may be considered current if the source updates the information at least every 90 days, or, for information that is updated less frequently than quarterly by the government agency, within 90 days of the date the government agency makes the information available to the public."

Standard Environmental Record Sources

Federal

National Priority List:

NPL

National Priorities List (Superfund)-NPL: EPA's (United States Environmental Protection Agency) list of the most serious uncontrolled or abandoned hazardous waste sites identified for possible long-term remedial action under the Superfund program. The NPL, which EPA is required to update at least once a year, is based primarily on the score a site receives from EPA's Hazard Ranking System. A site must be on the NPL to receive money from the Superfund Trust Fund for remedial action.

Government Publication Date: Oct 10, 2018

National Priority List - Proposed:

PROPOSED NPL

Includes sites proposed (by the EPA, the state, or concerned citizens) for addition to the NPL due to contamination by hazardous waste and identified by the Environmental Protection Agency (EPA) as a candidate for cleanup because it poses a risk to human health and/or the environment.

Government Publication Date: Oct 10, 2018

Deleted NPL:

DELETED NPL

The National Oil and Hazardous Substances Pollution Contingency Plan (NCP) establishes the criteria that the EPA uses to delete sites from the NPL. In accordance with 40 CFR 300.425.(e), sites may be deleted from the NPL where no further response is appropriate.

Government Publication Date: Oct 10, 2018

SEMS List 8R Active Site Inventory:

SEMS

The Superfund Program has deployed the Superfund Enterprise Management System (SEMS), which integrates multiple legacy systems into a comprehensive tracking and reporting tool. This inventory contains active sites evaluated by the Superfund program that are either proposed to be or are on the National Priorities List (NPL) as well as sites that are in the screening and assessment phase for possible inclusion on the NPL. The Active Site Inventory Report displays site and location information at active SEMS sites. An active site is one at which site assessment, removal, remedial, enforcement, cost recovery, or oversight activities are being planned or conducted.

Government Publication Date: Aug 13, 2018

Inventory of Open Dumps, June 1985:

ODI

The Resource Conservation and Recovery Act (RCRA) provides for publication of an inventory of open dumps. The Act defines "open dumps" as facilities which do not comply with EPA's "Criteria for Classification of Solid Waste Disposal Facilities and Practices" (40 CFR 257).

Government Publication Date: Jun 1985

SEMS List 8R Archive Sites:

SEMS ARCHIVE

The Superfund Enterprise Management System (SEMS) Archived Site Inventory displays site and location information at sites archived from SEMS. An archived site is one at which EPA has determined that assessment has been completed and no further remedial action is planned under the Superfund program at this time.

Government Publication Date: Aug 13, 2018

Comprehensive Environmental Response, Compensation and Liability Information System -

CERCLIS

CERCLIS:

Superfund is a program administered by the United States Environmental Protection Agency (EPA) to locate, investigate, and clean up the worst hazardous waste sites throughout the United States. CERCLIS is a database of potential and confirmed hazardous waste sites at which the EPA Superfund program has some involvement. It contains sites that are either proposed to be or are on the National Priorities List (NPL) as well as sites that are in the screening and assessment phase for possible inclusion on the NPL. The EPA administers the Superfund program in cooperation with individual states and tribal governments; this database is made available by the EPA.

Government Publication Date: Oct 25, 2013

EPA Report on the Status of Open Dumps on Indian Lands:

IODI

Public Law 103-399, The Indian Lands Open Dump Cleanup Act of 1994, enacted October 22, 1994, identified congressional concerns that solid waste open dump sites located on American Indian or Alaska Native (AI/AN) lands threaten the health and safety of residents of those lands and contiguous areas. The purpose of the Act is to identify the location of open dumps on Indian lands, assess the relative health and environment hazards posed by those sites, and provide financial and technical assistance to Indian tribal governments to close such dumps in compliance with Federal standards and regulations or standards promulgated by Indian Tribal governments or Alaska Native entities.

Government Publication Date: Dec 31, 1998

CERCLIS - No Further Remedial Action Planned:

CERCLIS NFRAP

An archived site is one at which EPA has determined that assessment has been completed and no further remedial action is planned under the Superfund program at this time. The Archive designation means that, to the best of EPA's knowledge, assessment at a site has been completed and that EPA has determined no further steps will be taken to list this site on the National Priorities List (NPL). This decision does not necessarily mean that there is no hazard associated with a given site; it only means that, based upon available information, the location is not judged to be a potential NPL site.

Government Publication Date: Oct 25, 2013

CERCLIS Liens:

CERCLIS LIENS

A Federal Superfund lien exists at any property where EPA has incurred Superfund costs to address contamination ("Superfund site") and has provided notice of liability to the property owner. A Federal CERCLA ("Superfund") lien can exist by operation of law at any site or property at which EPA has spent Superfund monies. This database is made available by the United States Environmental Protection Agency (EPA).

Government Publication Date: Jan 30, 2014

RCRA CORRACTS-Corrective Action:

RCRA CORRACTS

RCRA Info is EPA's comprehensive information system, providing access to data supporting the Resource Conservation and Recovery Act (RCRA) of 1976 and the Hazardous and Solid Waste Amendments (HSWA) of 1984. At these sites, the Corrective Action Program ensures that cleanups occur. EPA and state regulators work with facilities and communities to design remedies based on the contamination, geology, and anticipated use unique to each site.

Government Publication Date: Aug 2, 2018

RCRA non-CORRACTS TSD Facilities:

RCRA TSD

RCRA Info is EPA's comprehensive information system, providing access to data supporting the Resource Conservation and Recovery Act (RCRA) of 1976 and the Hazardous and Solid Waste Amendments (HSWA) of 1984. This database includes Non-Corrective Action sites listed as treatment, storage and/or disposal facilities of hazardous waste as defined by the Resource Conservation and Recovery Act (RCRA).

Government Publication Date: Aug 2, 2018

RCRA Generator List:

RCRA LQG

RCRA Info is EPA's comprehensive information system, providing access to data supporting the Resource Conservation and Recovery Act (RCRA) of 1976 and the Hazardous and Solid Waste Amendments (HSWA) of 1984. RCRA Info replaces the data recording and reporting abilities of the Resource Conservation and Recovery Information System (RCRIS) and the Biennial Reporting System (BRS). A hazardous waste generator is any person or site whose processes and actions create hazardous waste (see 40 CFR 260.10). Large Quantity Generators (LQGs) generate 1,000 kilograms per month or more of hazardous waste or more than one kilogram per month of acutely hazardous waste.

Government Publication Date: Aug 2, 2018

RCRA Small Quantity Generators List:

RCRA SQG

RCRA Info is the EPA's comprehensive information system, providing access to data supporting the Resource Conservation and Recovery Act (RCRA) of 1976 and the Hazardous and Solid Waste Amendments (HSWA) of 1984. RCRA Info replaces the data recording and reporting abilities of the Resource Conservation and Recovery Information System (RCRIS) and the Biennial Reporting System (BRS). A hazardous waste generator is any person or site whose processes and actions create hazardous waste (see 40 CFR 260.10). Small Quantity Generators (SQGs) generate more than 100 kilograms, but less than 1,000 kilograms, of hazardous waste per month.

Government Publication Date: Aug 2, 2018

RCRA Conditionally Exempt Small Quantity Generators List:[RCRA CESQG](#)

RCRA Info is the EPA's comprehensive information system, providing access to data supporting the Resource Conservation and Recovery Act (RCRA) of 1976 and the Hazardous and Solid Waste Amendments (HSWA) of 1984. RCRA Info replaces the data recording and reporting abilities of the Resource Conservation and Recovery Information System (RCRIS) and the Biennial Reporting System (BRS). A hazardous waste generator is any person or site whose processes and actions create hazardous waste (see 40 CFR 260.10). Conditionally Exempt Small Quantity Generators (CESQG) generate 100 kilograms or less per month of hazardous waste or one kilogram or less per month of acutely hazardous waste.

Government Publication Date: Aug 2, 2018

RCRA Non-Generators:[RCRA NON GEN](#)

RCRA Info is EPA's comprehensive information system, providing access to data supporting the Resource Conservation and Recovery Act (RCRA) of 1976 and the Hazardous and Solid Waste Amendments (HSWA) of 1984. RCRA Info replaces the data recording and reporting abilities of the Resource Conservation and Recovery Information System (RCRIS) and the Biennial Reporting System (BRS). A hazardous waste generator is any person or site whose processes and actions create hazardous waste (see 40 CFR 260.10). Non-Generators do not presently generate hazardous waste.

Government Publication Date: Aug 2, 2018

Federal Engineering Controls-ECs:[FED ENG](#)

Engineering controls (ECs) encompass a variety of engineered and constructed physical barriers (e.g., soil capping, sub-surface venting systems, mitigation barriers, fences) to contain and/or prevent exposure to contamination on a property. This database is made available by the United States Environmental Protection Agency (EPA).

Government Publication Date: Jan 20, 2016

Federal Institutional Controls- ICs:[FED INST](#)

Institutional controls are non-engineered instruments, such as administrative and legal controls, that help minimize the potential for human exposure to contamination and/or protect the integrity of the remedy. Although it is EPA's (United States Environmental Protection Agency) expectation that treatment or engineering controls will be used to address principal threat wastes and that groundwater will be returned to its beneficial use whenever practicable, ICs play an important role in site remedies because they reduce exposure to contamination by limiting land or resource use and guide human behavior at a site.

Government Publication Date: Jan 20, 2016

Emergency Response Notification System:[ERNS 1982 TO 1986](#)

Database of oil and hazardous substances spill reports controlled by the National Response Center. The primary function of the National Response Center is to serve as the sole national point of contact for reporting oil, chemical, radiological, biological, and etiological discharges into the environment anywhere in the United States and its territories.

Government Publication Date: 1982-1986

Emergency Response Notification System:[ERNS 1987 TO 1989](#)

Database of oil and hazardous substances spill reports controlled by the National Response Center. The primary function of the National Response Center is to serve as the sole national point of contact for reporting oil, chemical, radiological, biological, and etiological discharges into the environment anywhere in the United States and its territories.

Government Publication Date: 1987-1989

Emergency Response Notification System:[ERNS](#)

Database of oil and hazardous substances spill reports controlled by the National Response Center. The primary function of the National Response Center is to serve as the sole national point of contact for reporting oil, chemical, radiological, biological, and etiological discharges into the environment anywhere in the United States and its territories. This database is made available by the United States Environmental Protection Agency (EPA).

Government Publication Date: Feb 12, 2018

The Assessment, Cleanup and Redevelopment Exchange System (ACRES) Brownfield Database:[FED BROWNFIELDS](#)

Brownfields are real property, the expansion, redevelopment, or reuse of which may be complicated by the presence or potential presence of a hazardous substance, pollutant, or contaminant. Cleaning up and reinvesting in these properties protects the environment, reduces blight, and takes development pressures off greenspaces and working lands. This database is made available by the United States Environmental Protection Agency (EPA).

Government Publication Date: Feb 20, 2018

FEMA Underground Storage Tank Listing:[FEMA UST](#)

The Federal Emergency Management Agency (FEMA) of the Department of Homeland Security maintains a list of FEMA owned underground storage tanks.

Government Publication Date: Dec 31, 2017

LIEN on Property:

SEMS LIEN

The EPA Superfund Enterprise Management System (SEMS) provides LIEN information on properties under the EPA Superfund Program.

Government Publication Date: Aug 13, 2018

Superfund Decision Documents:

SUPERFUND ROD

This database contains a listing of decision documents for Superfund sites. Decision documents serve to provide the reasoning for the choice of (or) changes to a Superfund Site cleanup plan. The decision documents include Records of Decision (ROD), ROD Amendments, Explanations of Significant Differences (ESD), along with other associated memos and files. This information is maintained and made available by the US EPA (Environmental Protection Agency).

Government Publication Date: Aug 13, 2018

State**Hazardous Sites List:**

HSL

Washington State Department of Ecology (DEC) records of sites that have been assessed and ranked using the Washington Ranking Method (WARM score) - a number between 1 and 5, where a score of 1 represents the highest level of risk and 5 the lowest. Some factors that enter into site hazard ranking include: the amount and type of contaminants present; how easily contaminants could come into contact with people and the environment; and the level of public concern. This database is state equivalent NPL.

Government Publication Date: Sep 25, 2018

Confirmed and Suspected Contaminated Sites List:

CSCSL

Confirmed & Suspected Contaminated Sites List made available by the Washington State Department of Ecology (DEC). This database is state equivalent CERCLIS.

Government Publication Date: Sep 25, 2018

Delisted Confirmed and Suspected Contaminated Sites:

DELISTED SHWS

This database contains a list of Confirmed & Suspected Contaminated Sites that were removed from the Washington State Department of Ecology (DEC).

Government Publication Date: Sep 25, 2018

No Further Action Sites List:

CSCSL NFA

A list of sites previously on the Washington State Department of Ecology (DEC) Confirmed and Suspected Contaminated Sites List (CSCSL) that have received a No Further Action (NFA) determination.

Government Publication Date: Sep 25, 2018

Solid Waste Facility Database:

SWF/LF

List of permitted solid waste and landfill facilities made available by the Washington Department of Ecology (DEC).

Government Publication Date: Sep 4, 2018

Leaking Underground Storage Tank (LUST) List:

LUST

Leaking Underground Storage Tank (LUST) list made available by the Washington Department of Ecology (DEC) contains information about underground storage tank facilities that require cleanup and their cleanup history.

Government Publication Date: Oct 26, 2018

Delisted Leaking Storage Tanks:

DELISTED LST

List of leaking storage tanks made available by the Washington Department of Ecology (DEC). A record would be removed if it violated the Facility Oil Handling Standards. This list contains all the records that been removed from the storage tank list.

Government Publication Date: Oct 26, 2018

Underground Storage Tanks:

UST

List of Underground Storage Tanks (USTs) made available by Washington Department of Ecology (DEC). The DEC regulates tanks at facilities including gas stations, industries, commercial properties and governmental entities. The DEC works to ensure these tanks are installed, managed, and monitored in a manner that prevents releases into the environment.

Government Publication Date: Oct 26, 2018

Aboveground Storage Tanks:

AST

List of aboveground storage tanks (ASTs) made available by the Washington Department of Ecology (DEC). This list includes many of the largest petroleum containing ASTs in Washington state, but there are many ASTs in many different types of services (including, for example, hydrocarbon storage), that are not subject to regulation and are not registered by the DEC. There is no inclusive AST regulation in Washington state, and the Department of Ecology ceased maintenance of this list in December 2015.

Government Publication Date: Dec 14, 2015

Delisted Storage Tanks:

DELISTED TNK

List of aboveground storage tanks made available by the Washington Department of Ecology (DEC). A record would be removed if it violated the Facility Oil Handling Standards. This list contains all the records that been removed from the storage tank list.

Government Publication Date: Oct 26, 2018

Environmental Covenants - Engineering Controls:

ENG

List of sites on the Environmental Covenants Registry which are subject to engineering controls. The Environmental Covenants Registry is made available by the Washington Department of Ecology (DEC).

Government Publication Date: Aug 29, 2018

Environmental Covenants - Use Restrictions:

INST

List of sites on the Environmental Covenants Registry which are subject to use restrictions. The Environmental Covenants Registry is made available by the Washington Department of Ecology (DEC).

Government Publication Date: Aug 29, 2018

Voluntary Cleanup Program:

VCP

List of sites under the Voluntary Cleanup Program (VCP) made available by the Washington Department of Ecology (DEC). The VCP is an option for cleaning up hazardous waste sites under the state's cleanup law.

Government Publication Date: Sep 25, 2018

Brownfields Program:

BROWNFIELDS

List of Brownfields sites made available by the Washington Department of Ecology (DEC). Brownfield sites are abandoned or underused properties where potential liability due to environmental contamination and cleanup costs complicate re-development efforts.

Government Publication Date: Sep 25, 2018

Tribal

Leaking Underground Storage Tanks (LUSTs) on Indian Lands:

INDIAN LUST

LUSTs on Tribal/Indian Lands in Region 10, which includes Washington.

Government Publication Date: Oct 24, 2017

Underground Storage Tanks (USTs) on Indian Lands:

INDIAN UST

USTs on Tribal/Indian Lands in Region 10, which includes Washington.

Government Publication Date: Oct 24, 2017

Delisted Tribal Leaking Storage Tanks:

DELISTED ILST

Leaking Underground Storage Tank facilities which have been removed from the Regional Tribal LUST lists made available by the EPA.

Government Publication Date: Oct 14, 2017

Delisted Tribal Underground Storage Tanks:

DELISTED IUST

Underground Storage Tank facilities which have been removed from the Regional Tribal UST lists made available by the EPA.

Government Publication Date: Oct 14, 2017

County

Abandoned Landfill Study in King County:

KING HIST LF

List of sites investigated in the King County Abandoned Landfill Study, which was conducted October through December of 1984 by the Health Department's Environmental Health Division for the purpose of determining if any public health problems existed at predetermined sites.

Abandoned Landfill Study in the City of Seattle:

SEA HIST LF

List of sites investigated in the Seattle Abandoned Landfill Study, which was conducted in June and July of 1984 by the Health Department's Environmental Health Division for the purpose of making preliminary assessments of public health hazards.

Government Publication Date: Jul 30, 1984

Seattle-King County Abandoned Landfill Toxicity / Hazard Assessment Project:

KING SKLF

The King County Abandoned Landfill Survey was conducted from October through December 1984 by the Health Department's Environmental Health Division at the request of the King County Council for the purpose of making preliminary assessments of public health hazards.

Government Publication Date: Apr 30, 1985

Snohomish County Solid Waste Sites of Record:

SNO SWF/LF

The Solid Waste and Toxics (SWT) Program in the Snohomish Health District inspects or monitors a number of solid waste disposal or utilization sites and maintains a list of known solid waste sites in Snohomish County.

Government Publication Date: Nov 16, 2011

Tacoma-Pierce County Closed Landfill Survey:

TP HIST LF

Following numerous requests for information about closed dumpsites and landfills in Pierce County the Tacoma-Pierce County Health Department began to develop an inventory of these sites. The objectives of the study were to establish an inventory, identify public health risks associated with closed dumpsites and landfills, and (where possible) determine the need for further site investigation.

Government Publication Date: Dec 31, 2010

Additional Environmental Record Sources

Federal

Facility Registry Service/Facility Index:

FINDS/FRS

The US Environmental Protection Agency (EPA)'s Facility Registry System (FRS) is a centrally managed database that identifies facilities, sites or places subject to environmental regulations or of environmental interest. FRS creates high-quality, accurate, and authoritative facility identification records through rigorous verification and management procedures that incorporate information from program national systems, state master facility records, data collected from EPA's Central Data Exchange registrations and data management personnel.

Government Publication Date: Apr 17, 2018

Toxics Release Inventory (TRI) Program:

TRIS

The EPA's Toxics Release Inventory (TRI) is a database containing data on disposal or other releases of over 650 toxic chemicals from thousands of U.S. facilities and information about how facilities manage those chemicals through recycling, energy recovery, and treatment. One of TRI's primary purposes is to inform communities about toxic chemical releases to the environment.

Government Publication Date: Dec 31, 2017

Hazardous Materials Information Reporting System:

HMIRS

US DOT - Department of Transportation Pipeline and Hazardous Materials Safety Administration (PHMSA) Incidents Reports Database taken from Hazmat Intelligence Portal, U.S. Department of Transportation.

Government Publication Date: May 23, 2018

National Clandestine Drug Labs:

NCDL

The U.S. Department of Justice ("the Department") provides this data as a public service. It contains addresses of some locations where law enforcement agencies reported they found chemicals or other items that indicated the presence of either clandestine drug laboratories or dumpsites. In most cases, the source of the entries is not the Department, and the Department has not verified the entry and does not guarantee its accuracy.

Government Publication Date: Jul 18, 2018

Toxic Substances Control Act:

TSCA

The Environmental Protection Agency (EPA) is amending the Toxic Substances Control Act (TSCA) section 8(a) Inventory Update Reporting (IUR) rule and changing its name to the Chemical Data Reporting (CDR) rule.

The CDR enables EPA to collect and publish information on the manufacturing, processing, and use of commercial chemical substances and mixtures (referred to hereafter as chemical substances) on the TSCA Chemical Substance Inventory (TSCA Inventory). This includes current information on chemical substance production volumes, manufacturing sites, and how the chemical substances are used. This information helps the Agency determine whether people or the environment are potentially exposed to reported chemical substances. EPA publishes submitted CDR data that is not Confidential Business Information (CBI).

Government Publication Date: Jun 30, 2017

Hist TSCA:

[HIST TSCA](#)

The Environmental Protection Agency (EPA) is amending the Toxic Substances Control Act (TSCA) section 8(a) Inventory Update Reporting (IUR) rule and changing its name to the Chemical Data Reporting (CDR) rule.

The 2006 IUR data summary report includes information about chemicals manufactured or imported in quantities of 25,000 pounds or more at a single site during calendar year 2005. In addition to the basic manufacturing information collected in previous reporting cycles, the 2006 cycle is the first time EPA collected information to characterize exposure during manufacturing, processing and use of organic chemicals. The 2006 cycle also is the first time manufacturers of inorganic chemicals were required to report basic manufacturing information.

Government Publication Date: Dec 31, 2006

FTTS Administrative Case Listing:

[FTTS ADMIN](#)

An administrative case listing from the Federal Insecticide, Fungicide, & Rodenticide Act (FIFRA) and Toxic Substances Control Act (TSCA), together known as FTTS. This database was obtained from the Environmental Protection Agency's (EPA) National Compliance Database (NCDB). The FTTS and NCDB was shut down in 2006.

Government Publication Date: Jan 19, 2007

FTTS Inspection Case Listing:

[FTTS INSP](#)

An inspection case listing from the Federal Insecticide, Fungicide, & Rodenticide Act (FIFRA) and Toxic Substances Control Act (TSCA), together known as FTTS. This database was obtained from the Environmental Protection Agency's (EPA) National Compliance Database (NCDB). The FTTS and NCDB was shut down in 2006.

Government Publication Date: Jan 19, 2007

Potentially Responsible Parties List:

[PRP](#)

Early in the cleanup process, the Environmental Protection Agency (EPA) conducts a search to find the potentially responsible parties (PRPs). EPA looks for evidence to determine liability by matching wastes found at the site with parties that may have contributed wastes to the site.

Government Publication Date: Aug 13, 2018

State Coalition for Remediation of Drycleaners Listing:

[SCRD DRYCLEANER](#)

The State Coalition for Remediation of Drycleaners (SCRD) was established in 1998, with support from the U.S. Environmental Protection Agency (EPA) Office of Superfund Remediation and Technology Innovation. Coalition members are states with mandated programs and funding for drycleaner site remediation. Current members are Alabama, Connecticut, Florida, Illinois, Kansas, Minnesota, Missouri, North Carolina, Oregon, South Carolina, Tennessee, Texas, and Wisconsin.

Government Publication Date: Nov 08, 2017

Integrated Compliance Information System (ICIS):

[ICIS](#)

The Integrated Compliance Information System (ICIS) is a system that provides information for the Federal Enforcement and Compliance (FE&C) and the National Pollutant Discharge Elimination System (NPDES) programs. The FE&C component supports the Environmental Protection Agency's (EPA) Civil Enforcement and Compliance program activities. These activities include Compliance Assistance, Compliance Monitoring and Enforcement. The NPDES program supports tracking of NPDES permits, limits, discharge monitoring data and other program reports.

Government Publication Date: Nov 18, 2016

Drycleaner Facilities:

[FED DRYCLEANERS](#)

A list of drycleaner facilities from the Integrated Compliance Information System (ICIS). The Environmental Protection Agency (EPA) tracks facilities that possess NAIC and SIC codes that classify businesses as drycleaner establishments.

Government Publication Date: May 29, 2018

Delisted Drycleaner Facilities:

[DELISTED FED DRY](#)

List of sites removed from the list of Drycleaner Facilities (sites in the EPA's Integrated Compliance Information System (ICIS) with NAIC or SIC codes identifying the business as a drycleaner establishment).

Government Publication Date: May 29, 2018

Formerly Used Defense Sites:

FUDS

Formerly Used Defense Sites (FUDS) are properties that were formerly owned by, leased to, or otherwise possessed by and under the jurisdiction of the Secretary of Defense prior to October 1986, where the Department of Defense (DoD) is responsible for an environmental restoration. This list is published by the U.S. Army Corps of Engineers.

Government Publication Date: Oct 23, 2018

Material Licensing Tracking System (MLTS):

MLTS

A list of sites that store radioactive material subject to the Nuclear Regulatory Commission (NRC) licensing requirements. This list is maintained by the NRC. As of September 2016, the NRC no longer releases location information for sites. Site locations were last received in July 2016.

Government Publication Date: Jun 30, 2017

Historic Material Licensing Tracking System (MLTS) sites:

HIST MLTS

A historic list of sites that have inactive licenses and/or removed from the Material Licensing Tracking System (MLTS). In some cases, a site is removed from the MLTS when the state becomes an "Agreement State". An Agreement State is a State that has signed an agreement with the Nuclear Regulatory Commission (NRC) authorizing the State to regulate certain uses of radioactive materials within the State.

Government Publication Date: Jan 31, 2010

Mines Master Index File:

MINES

The Master Index File (MIF) contains mine identification numbers issued by the Department of Labor Mine Safety and Health Administration (MSHA) for mines active or opened since 1971. Note that addresses may or may not correspond with the physical location of the mine itself.

Government Publication Date: Jan 30, 2018

Alternative Fueling Stations:

ALT FUELS

List of alternative fueling stations made available by the US Department of Energy's Office of Energy Efficiency & Renewable Energy. Includes Biodiesel stations, Ethanol (E85) stations, Liquefied Petroleum Gas (Propane) stations, Ethanol (E85) stations, Natural Gas stations, Hydrogen stations, and Electric Vehicle Supply Equipment (EVSE). The National Renewable Energy Laboratory (NREL) obtains information about new stations from trade media, Clean Cities coordinators, a Submit New Station form on the Station Locator website, and through collaborating with infrastructure equipment and fuel providers, original equipment manufacturers (OEMs), and industry groups.

Government Publication Date: Oct 16, 2018

Registered Pesticide Establishments:

SSTS

List of active EPA-registered foreign and domestic pesticide-producing and device-producing establishments based on data from the Section Seven Tracking System (SSTS). The Federal Insecticide, Fungicide, and Rodenticide Act (FIFRA) Section 7 requires that facilities producing pesticides, active ingredients, or devices be registered. The list of establishments is made available by the EPA.

Government Publication Date: Mar 1, 2018

Polychlorinated Biphenyl (PCB) Notifiers:

PCB

Facilities included in the national list of facilities that have notified the United States Environmental Protection Agency (EPA) of Polychlorinated Biphenyl (PCB) activities. Any company or person storing, transporting or disposing of PCBs or conducting PCB research and development must notify the EPA and receive an identification number.

Government Publication Date: Sep 14, 2018

State**Spills Incidents Sites:**

SPILLS

List of spills and/or releases reported to the Washington Department of Ecology (DEC).

Government Publication Date: Jul 30, 2018

Facility/Site Identification System:

ALL SITES

The Facility/Site Identification System made available by the Department of Ecology (DEC) provides a central repository of key information for each facility/site of interest to DEC. The DEC has defined a facility/site as an operation at a fixed location that is of interest to the agency because it has an active or potential impact upon the environment.

Government Publication Date: Aug 29, 2018

Independent Cleanup Reports:

ICR

List of facilities in remedial action reports received by the Washington Department of Ecology (DEC) from either the owner or operator of the site. These actions have been conducted without department oversight or approval and are not under an order or decree.

Clandestine Drug Lab Sites:

CDL

A list of Clandestine Drug Lab sites made available by the Washington Department of Health.

Government Publication Date: Dec 5, 2017

Clandestine Drug Lab Sites - Historical Listing:

HIST CDL

List of Clandestine Drug Lab sites reported to the Department of Health from local health departments. This list contains sites that are not in the current list.

Government Publication Date: until 2007

Registered Drycleaners List:

DRYCLEANERS

A listing of registered drycleaner facilities maintained by the Department of Ecology.

Government Publication Date: Sep 7, 2018

Delisted Drycleaners:

DELISTED DRYCLEANERS

Sites which once appeared on the list of registered drycleaner facilities made available by the Department of Ecology.

Government Publication Date: Sep 7, 2018

Tribal

No Tribal additional environmental record sources available for this State.

County

No County additional environmental record sources available for this State.

Definitions

Database Descriptions: This section provides a detailed explanation for each database including: source, information available, time coverage, and acronyms used. They are listed in alphabetic order.

Detail Report: This is the section of the report which provides the most detail for each individual record. Records are summarized by location, starting with the project property followed by records in closest proximity.

Distance: The distance value is the distance between plotted points, not necessarily the distance between the sites' boundaries. All values are an approximation.

Direction: The direction value is the compass direction of the site in respect to the project property and/or center point of the report.

Elevation: The elevation value is taken from the location at which the records for the site address have been plotted. All values are an approximation. Source: Google Elevation API.

Executive Summary: This portion of the report is divided into 3 sections:

'Report Summary'- Displays a chart indicating how many records fall on the project property and, within the report search radii.

'Site Report Summary'-Project Property'- This section lists all the records which fall on the project property. For more details, see the 'Detail Report' section.

'Site Report Summary-Surrounding Properties'- This section summarizes all records on adjacent properties, listing them in order of proximity from the project property. For more details, see the 'Detail Report' section.

Map Key: The map key number is assigned according to closest proximity from the project property. Map Key numbers always start at #1. The project property will always have a map key of '1' if records are available. If there is a number in brackets beside the main number, this will indicate the number of records on that specific property. If there is no number in brackets, there is only one record for that property.

The symbol and colour used indicates 'elevation': the red inverted triangle will dictate 'ERIS Sites with Lower Elevation', the yellow triangle will dictate 'ERIS Sites with Higher Elevation' and the orange square will dictate 'ERIS Sites with Same Elevation.'

Unplottables: These are records that could not be mapped due to various reasons, including limited geographic information. These records may or may not be in your study area, and are included as reference.

HISTORICAL AERIAL REPORT

for the site:

Marysville Automotive Properties

9302

Marysville, WA 98270

PO #:

Report ID: 20181119329

Completed: 11/20/2018

ERIS Information Inc.

Environmental Risk Information
Services (ERIS)

A division of Glacier Media Inc.

T: 1.866.517.5204

E: info@erisinfo.com

www.erisinfo.com

Search Results Summary

Date	Source	Scale	Comment
2017	NAIP - National Agriculture Information Program	1"=500'	
2015	NAIP - National Agriculture Information Program	1"=500'	
2013	NAIP - National Agriculture Information Program	1"=500'	
2011	NAIP - National Agriculture Information Program	1"=500'	
2009	NAIP - National Agriculture Information Program	1"=500'	
2006	NAIP - National Agriculture Information Program	1"=500'	
2005	NAIP - National Agriculture Information Program	1"=500'	
1990	USGS - US Geological Survey	1"=500'	
1981	NHAP - National High Altitude Photography	1"=500'	
1974	USGS - US Geological Survey	1"=500'	
1968	USGS - US Geological Survey	1"=500'	
1956	AMS - Army Mapping Service	1"=500'	
1954	USGS - US Geological Survey	1"=500'	
1941	ASCS - Agriculture and Soil Conservation Service	1"=500'	



one inch

Date: 2017
Source: NAIP
Scale: 1" to 500'
Comments:

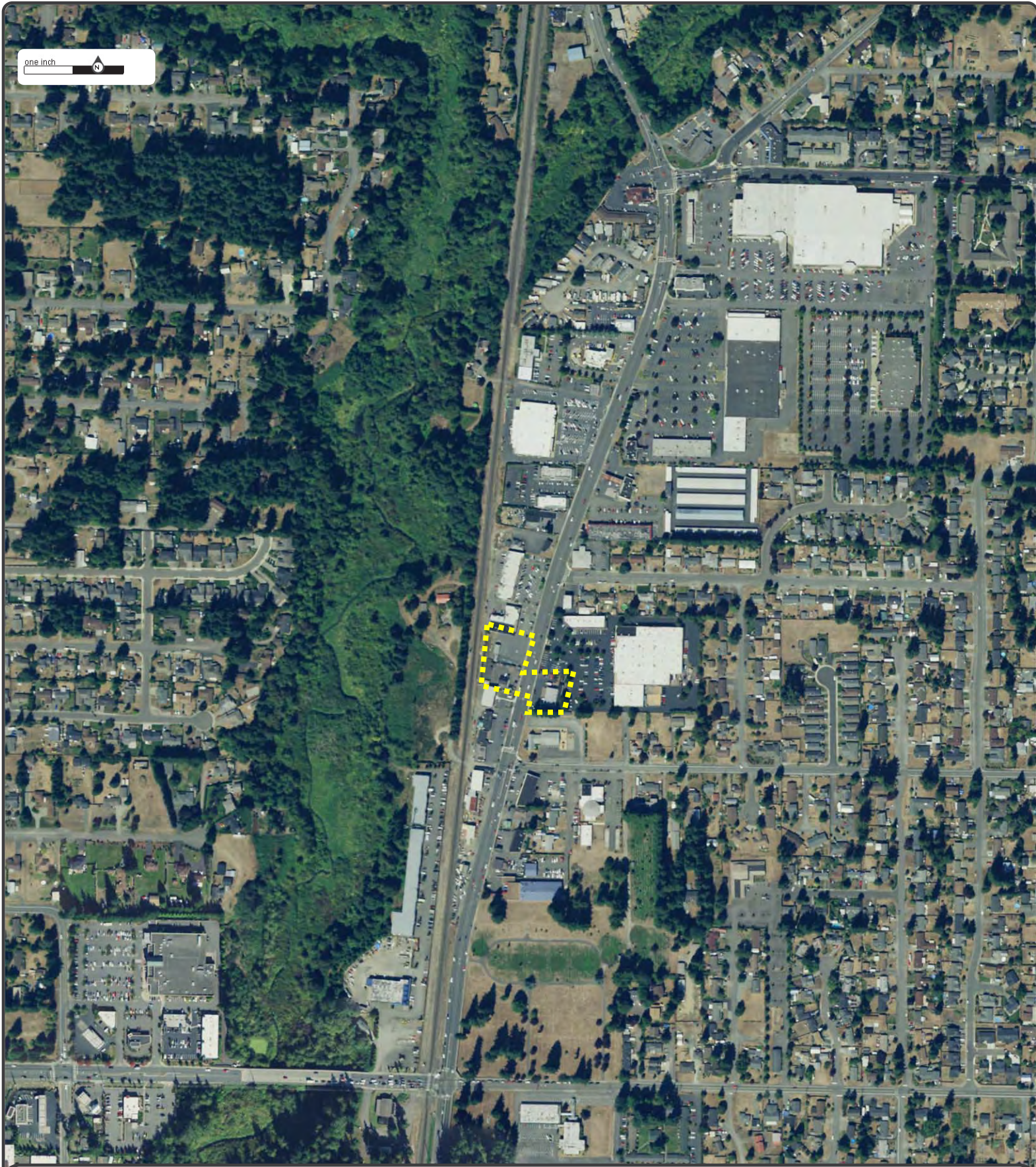
Subject: 9302 Marysville WA
Approx Center: 48.08023 / -122.1747



ERIS
ENVIRONMENTAL RISK INFORMATION SERVICES



www.erisinfo.com | 1.866.517.5204



Date: 2015
Source: NAIP
Scale: 1" to 500'
Comments:

Subject: 9302 Marysville WA
Approx Center: 48.08023 / -122.1747



ERIS
ENVIRONMENTAL RISK INFORMATION SERVICES



www.erisinfo.com | 1.866.517.5204



one inch

Date: 2013
Source: NAIP
Scale: 1" to 500'
Comments:

Subject: 9302 Marysville WA
Approx Center: 48.08023 / -122.1747



ERIS
ENVIRONMENTAL RISK INFORMATION SERVICES



www.erisinfo.com | 1.866.517.5204



one inch

Date: 2011
Source: NAIP
Scale: 1" to 500'
Comments:

Subject: 9302 Marysville WA
Approx Center: 48.08023 / -122.1747



ERIS
ENVIRONMENTAL RISK INFORMATION SERVICES



www.erisinfo.com | 1.866.517.5204



Date: 2009
Source: NAIP
Scale: 1" to 500'
Comments:

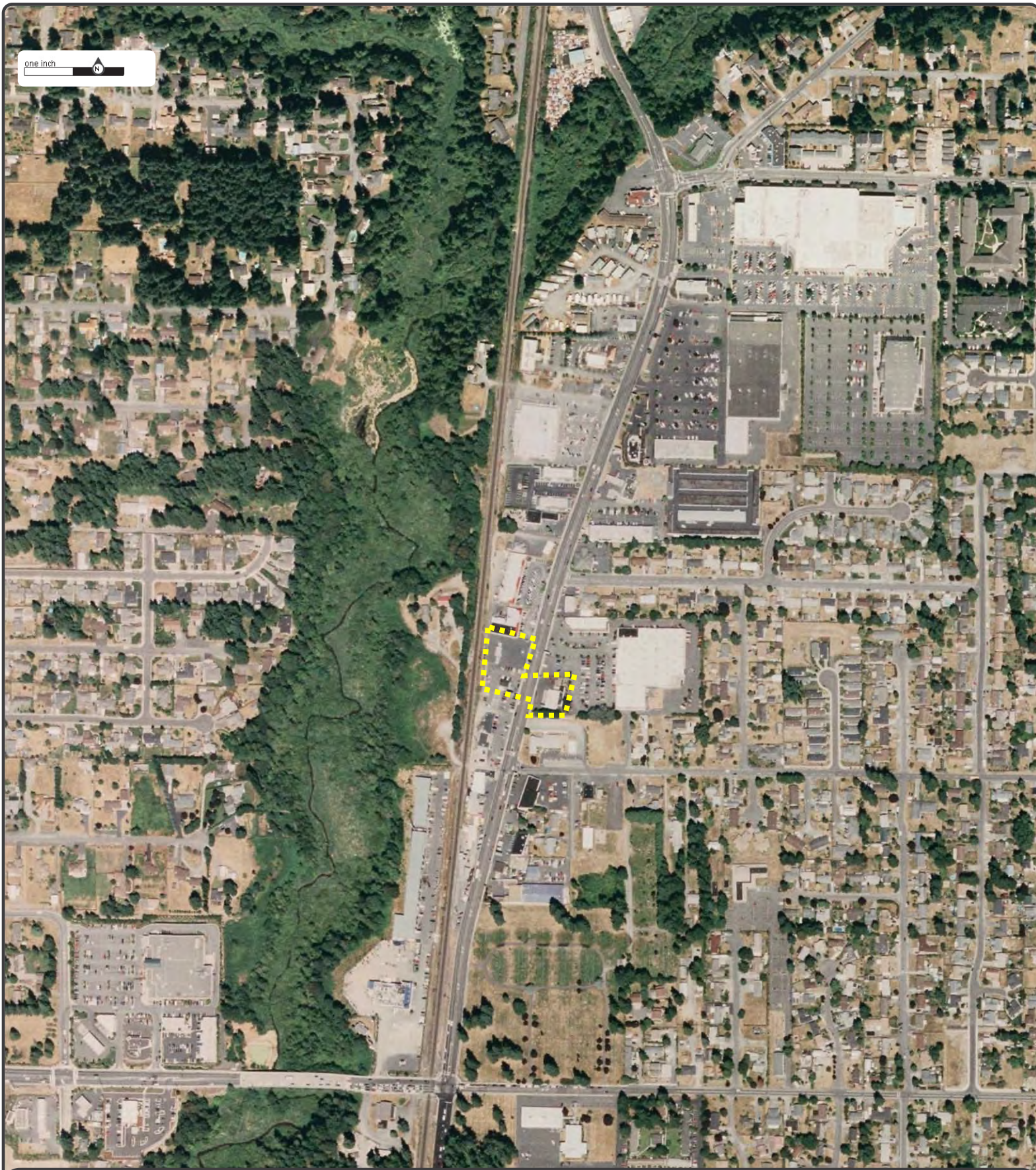
Subject: 9302 Marysville WA
Approx Center: 48.08023 / -122.1747



ERIS
ENVIRONMENTAL RISK INFORMATION SERVICES



www.erisinfo.com | 1.866.517.5204



one inch

Date: 2006
Source: NAIP
Scale: 1" to 500'
Comments:

Subject: 9302 Marysville WA
Approx Center: 48.08023 / -122.1747



ERIS
ENVIRONMENTAL RISK INFORMATION SERVICES



www.erisinfo.com | 1.866.517.5204



one inch

Date: 2005
Source: NAIP
Scale: 1" to 500'
Comments:

Subject: 9302 Marysville WA
Approx Center: 48.08023 / -122.1747



ERIS
ENVIRONMENTAL RISK INFORMATION SERVICES



www.erisinfo.com | 1.866.517.5204

one inch



Date: 1990
Source: USGS
Scale: 1" to 500'
Comments:

Subject: 9302 Marysville WA
Approx Center: 48.08023 / -122.1747



ERIS
ENVIRONMENTAL RISK INFORMATION SERVICES



www.erisinfo.com | 1.866.517.5204

one inch



Date: 1981
Source: NHAP
Scale: 1" to 500'
Comments:

Subject: 9302 Marysville WA
Approx Center: 48.08023 / -122.1747



ERIS
ENVIRONMENTAL RISK INFORMATION SERVICES



www.erisinfo.com | 1.866.517.5204



Date: 1974
Source: USGS
Scale: 1" to 500'
Comments:

Subject: 9302 Marysville WA
Approx Center: 48.08023 / -122.1747



ERIS
ENVIRONMENTAL RISK INFORMATION SERVICES



www.erisinfo.com | 1.866.517.5204



one inch

Date: 1968
Source: USGS
Scale: 1" to 500'
Comments:

Subject: 9302 Marysville WA
Approx Center: 48.08023 / -122.1747



ERIS
ENVIRONMENTAL RISK INFORMATION SERVICES



www.erisinfo.com | 1.866.517.5204

one inch



Date: 1956
Source: AMS
Scale: 1" to 500'
Comments:

Subject: 9302 Marysville WA
Approx Center: 48.08023 / -122.1747



ERIS
ENVIRONMENTAL RISK INFORMATION SERVICES



www.erisinfo.com | 1.866.517.5204



Date: 1954
Source: USGS
Scale: 1" to 500'
Comments:

Subject: 9302 Marysville WA
Approx Center: 48.08023 / -122.1747



ERIS
ENVIRONMENTAL RISK INFORMATION SERVICES



www.erisinfo.com | 1.866.517.5204

one inch



Date: 1941
Source: ASCS
Scale: 1" to 500'
Comments:

Subject: 9302 Marysville WA
Approx Center: 48.08023 / -122.1747



ERIS
ENVIRONMENTAL RISK INFORMATION SERVICES



www.erisinfo.com | 1.866.517.5204

HISTORICAL DIRECTORY REPORT

for the site:

Marysville Automotive Properties
9302
Marysville, WA 98270
PO #:

Report ID: 20181119329
Completed: 11/21/2018

**Environmental Risk Information
Service (ERIS)**
A division of Glacier Media Inc.
T: 1.866.517.5204
E: info@erisinfo.com

www.erisinfo.com



Search Results Summary

Date	Source	Comment
2018	DIGITAL BUSINESS DIRECTORY	
2014	DIGITAL BUSINESS DIRECTORY	
2009	DIGITAL BUSINESS DIRECTORY	
2005	COLE	
2000	COLE	
1995	COLE	
1990	COLE	
1985	COLE	
1985	COLE	
1980	COLE	
1980	COLE	

11/21/2018

RE: CITY DIRECTORY RESEARCH
Marysville Automotive Properties
9302 Marysville, WA

Thank you for contacting ERIS for an City Directory Search for the site described above. Our staff has conducted a reverse listing City Directory search to determine prior occupants of the subject site and adjacent properties. We have provided the nearest addresses(s) when adjacent addresses are not listed. If we have searched a range of addresses, all addresses in that range found in the Directory are included.

Note: Reverse Listing Directories generally are focused on more highly developed areas. Newly developed areas may be covered in the more recent years, but the older directories will tend to cover only the "central" parts of the city. To complete the search, we have either utilized the ACPL, Library of Congress, State Archives, and/or a regional library or history center as well as multiple digitized directories. These do not claim to be a complete collection of all reverse listing city directories produced.

ERIS has made every effort to provide accurate and complete information but shall not be held liable for missing, incomplete or inaccurate information. To complete this search we used the general range(s) below to search for relevant findings. If you believe there are additional addresses or streets that require searching please contact us at 866-517-5204.

Search Criteria:

9150-9375 of State Avenue
4050-4200 of 92nd Street Northeast

NO LISTINGS IN RANGE...

9114 PILCHUCK RENTALS...*Rental Service-stor*
 9114 PILCHUCK RENTALS...*Shelving [whls]*
 9114 QUALITY CUSTOMER BLINDS-WINDOW...*Venet*
 9114 SOUND POWER EQUIPMENT...*Contractors-eq*
 9206 ALENA S DESIGN...*Alterations-clothing<*
 9206 BEST INTERNATIONAL FOOD...*Grocers-reta*
 9206 SMOKEPLUS...*Cigar Cigarette & Tobacco*
 9209 MESSIAH LUTHERAN CHURCH...*Churches*
 9209 MESSIAH LUTHERAN CHURCH...*Missions*
 9214 JEFFS TEXAS STYLE BARBECUE...*Restauran*
 9214 JUST FOR THE HEALTH OF IT...*Health & F*
 9214 SUBWAY...*Restaurants*
 9214 VICTORIA LATINO PRODUCTS...*Restaurants*
 9229 FORMULA TIRE-MARYSVILLE...*Automobile R*
 9229 FORMULA TIRE-MARYSVILLE...*Brake Servic*
 9302 EXCELLENT CHOICE AUTO SALES...*Automobi*
 9302 TUFF SHED INC...*Commercial & Instituti*
 9310 U-HAUL NEIGHBORHOOD DEALER...*Truck Ren*
 9310 U-HAUL NEIGHBORHOOD DEALER...*Trailer R*
 9315 COST LESS WAREHOUSE FURNITURE...*Furnit*
 9315 EVERETT COMMUNITY COLLEGE...*School/suni*
 9315 EVERETT COMMUNITY COLLEGE...*Junior Col*
 9315 GOODWILL...*Thrift Shops*
 9315 GOODWILL...*Second Hand Stores<*
 9315 HERITAGE KIDS CHURCH...*Churches*
 9315 KENNY RANDALL...*Nonclassified Establis*
 9315 KIDS N US...*Child Care Service*
 9317 BUTTON GEAR WORKWEAR...*Shoes-retail*
 9317 BUTTON GEAR WORKWEAR...*Apparel & Garme*
 9317 HOME PLATE BAR & DELI...*Bars*
 9317 HOME PLATE BAR & DELI...*Cocktail Loung*
 9317 MARYSVILLE TRAVEL & CRUISE...*Travel Ag*
 9317 MARYSVILLE TRAVEL & CRUISE...*Cruises*
 9317 MARYSVILLE TRAVEL & CRUISE...*Motor Hom*
 9317 SAMPAGUITA...*Restaurants*
 9317 STRASSER DAVID...*Insurance*
 9330 ALFY S PIZZA...*Restaurants*
 9330 BEST OF PHO...*Restaurants*
 9330 US MARINE CORPS RECRUITING...*Recruitin*
 9414 ALLSTATE...*Insurance*
 9414 ALLSTATE FINANCIAL SVC...*Independent F*
 9414 MY SPA...*Beauty Salons*
 9414 NOMZ DINER...*Restaurants*
 9414 SPARKLE NAIL...*Beauty Salons*
 9414 SPARKLE NAIL...*Manicuring*
 9414 TELECEL...*Nonclassified Establishments*
 9414 US ARMY RECRUITING...*Recruiting-us Arm*
 9414 US ARMY RECRUITING...*State Governmentc*
 9414 US ARMY RECRUITING...*Government Office*
 9414 US NAVAL RECRUITING...*State Government*
 9414 US NAVAL RECRUITING...*Recruiting-us Ar*
 9414 US NAVAL RECRUITING...*Government Offic*
 9414 WANDERING HAVOC GAMES...*Games & Game S*
 9414 WANDERING HAVOC GAMES...*Video Games*

NO LISTINGS IN RANGE...

9114 PILCHUCK RENTALS...Tools-renting
 9114 PILCHUCK RENTALS...General Rental Cent
 9114 QUALITY CUSTOMER BLINDS-WINDOW...Windo
 9114 SOUND POWER EQUIPMENT...Commercial Mac
 9114 STUDIO PHOENIX...Nonclassified Establi
 9206 ALENA S DESIGN...Other Clothing Stores
 9206 BEST INTERNATIONAL FOOD...Supermarkets
 9206 SMOKEPLUS...Tobacco Stores
 9209 MESSIAH LUTHERAN CHURCH...Religious Or
 9214 BIG STICKY S BAR-B-QUE...Barbecue Rest
 9214 BIG STICKY S BAR-B-QUE...Full-service
 9214 JUST FOR THE HEALTH OF IT...Diet & Wei
 9214 SUBWAY...Full-service Restaurants
 9214 SUBWAY...Sandwiches
 9214 SUBWAY...Delicatessens
 9214 SUBWAY...Foods-carry Out
 9229 FORMULA TIRE-MARYSVILLE...Automobile R
 9229 FORMULA TIRE-MARYSVILLE...Tire-dealers
 9229 FORMULA TIRE-MARYSVILLE...Tire Dealers
 9310 TIGER AUTO CTR...Used Car Dealers
 9310 U-HAUL NEIGHBORHOOD DEALER...Trailer R
 9310 U-HAUL NEIGHBORHOOD DEALER...Truck Tr
 9315 COST LESS WAREHOUSE FURNITURE...Furnit
 9315 EVERETT COMMUNITY COLLEGE...Cosmetolog
 9315 EVERETT COMMUNITY COLLEGE...Beauty Sch
 9315 EVERETT COMMUNITY COLLEGE...Junior Col
 9315 GOODWILL...Used Merchandise Stores
 9315 KIDS N US...Child Day Care Svcs
 9317 ATM...Commercial Banking
 9317 COFFEE HOUSE...Snack & Nonalcoholic Be
 9317 HOME PLATE BAR DELI...Drinking Places
 9317 HOME PLATE BAR & DELI...Bars
 9317 JODY S JUNQUE TRUCK...Used Merchandise
 9317 MARYSVILLE TRAVEL CRUISE...Travel Age
 9317 MARYSVILLE TRAVEL & CRUISE...Cruises
 9317 SAMPAGUITA...Full-service Restaurants<
 9330 ALFY S PIZZA...Banquet Rooms
 9330 ALFY S PIZZA...Restaurants
 9330 ALFY S PIZZA...Full-service Restaurant
 9330 BEST OF PHO...Full-service Restaurants
 9330 US MARINE CORPS RECRUITING...National
 9414 ALLSTATE...Insurance Agencies & Broker
 9414 I SPA...Fitness & Recreational Sports
 9414 KEITH OSBURN-ALLSTATE AGENT...Insuranc
 9414 NOMZ DINER...Full-service Restaurants<
 9414 SPARKLE NAIL...Beauty Salons
 9414 STATE STREET FAMILY...Chiropractors
 9414 US ARMY RECRUITING...National Security
 9414 US NAVAL RECRUITING...National Securit
 9414 WANDERING HAVOC GAMES...Hobby Toy &

NO LISTINGS IN RANGE...

71 total records. Part 1 of 2

9114 FOREVERWED.COM...WEDDING SUPP/SER
 9114 SUNRISE AUTO DETAIL...CARWASHES
 9206 ALENAS DESIGN...CUSTOM TAILOR
 9206 ALENAS DESIGN...ALTERATIONS-CLOTH
 9206 ALENAS DESIGN...LAUNDRY/GARMENT S
 9206 BEST INTERNATIONAL FOOD...GROCERY
 9206 BEST INTERNATIONAL FOOD...FOOD PR
 9206 SMOKE PLUS...RET TOBACCO PRODUCTS
 9206 SMOKEPLUS...TOBACCO STORES
 9209 MESSIAH LTHRAN CHURCH MO SYNOD...
 9209 MESSIAH LUTHERAN PRESCHOOL...NURS
 9209 MESSIAH LUTHERAN PRESCHOOL...SCHO
 9214 ALOHA OHANA...MISC RETAIL STORES<
 9214 ANGELOS RISTORANTE ITALIANO...ITA
 9214 LODGE 1845 - MARYSVILLE...CIVIC/S
 9214 LOYAL ORDER OF MOOSE...FRATERNAL
 9214 SUBWAY...EATING PLACE
 9214 SUBWAY SANDWICH SHOP...QUICK SERV
 9214 SUBWAY SANDWICHES & SALADS...REST
 9229 FORMULA TIRE...RET AUTO/HOME SUPP
 9229 FORMULA TIRE AND CAR CARE CTR...R
 9229 FORMULA TIRE-MARYSVILLE...AUTOMOT
 9229 FORMULA TIRE-MARYSVILLE...TIRE-DE
 9302 KARMART EXPRESS...USED CAR DEALER
 9302 KARMART EXPRESS...AUTOMOBILE DEAL
 9302 MONEYTREE...FACSIMILE TRANSMISSIO
 9310 CAR CITY USED CARS...USED CAR DEA
 9310 CAR CITY USED CARS...AUTOMOBILE D
 9310 KITSAP TRACTOR & EQUIPMENT...TRAC
 9310 PETERSON & SONS USED CARS...AUTOM
 9315 ALL CITY CREDIT UNION...FEDERAL C
 9315 EVERETT COMMUNITY COLLEGE...JUNIO
 9315 EVERETT COMMUNITY COLLEGE...JUNIO
 9315 GOODWILL INDUSTRIES...USED MERCHA
 9315 GOODWILL INDUSTRIES...RET USED ME
 9315 JACKS FURNITURE...RET FURNITURE
 9315 KIDS N US...CHILD DAY CARE SVS
 9315 KIDS N US...CHILD CARE SERVICE
 9315 KIDS N US INC...ELEMENTARY/SECOND
 9317 ALL DISCOUNT CRUISES...TRAVEL AGE
 9317 HOME PLATE BAR & DELI...BARS
 9317 HOME PLATE BAR & DELI...DRINKING
 9317 JAVA ISLAND...BEVERAGE STORES
 9317 JAVA ISLAND...EATING PLACE RET MI
 9317 MARYSVILLE TRAVEL...TRAVEL AGENCY
 9317 MARYSVILLE TRAVEL & CRUISE...TRAV
 9317 MARYSVILLE TRAVEL & CRUISE...TRAV
 9317 NORTH AMERICAN IMPORTING CO...PAI
 9317 PETES PAINT STORE...PAINT PAINTIN
 9317 TONIS CUSINA MANILA...RESTAURANTS
 9317 TONIS CUSINA MANILA...EATING PLAC
 9323 COLDWELL BANKER...REAL ESTATE AGT
 9323 COLDWELL BANKER...REAL ESTATE BRO

Part 2 of 2

9330 ALFYS...Pizza
9330 ALFYS...Eating Places
9330 PIZZA INN...Eating Place Misc Personal
9330 STATE STREET INC...Eating Place Ret Mi
9330 TASTE OF PHO...Eating Places
9330 US MARINE CORPS RECRUITING...National
9330 US MARINE CORPS RECRUITING...Recruitin
9414 ADVANCE AMERICA...Check Cashing Serv
9414 ADVANCE AMERICA...Check Cashing Servic
9414 DESIGNER LINES TATTOO & PRCNG...Misc P
9414 IMAGE OF GIVING...Membership Organizat
9414 STATE STREET FAMILY...Chiropractor S O
9414 TERESA NAILS...Beauty Shop
9414 THAT BURGER PLACE...Service Stations-g
9414 U-HAUL CO...Truck Rental & Lsg
9414 US ARMY RECRUITING...Recruiting-us Arm
9414 US DEPARTMENT OF THE NAVY...National S
9414 USA CLEANERS...Cleaners

NO LISTINGS IN RANGE

2005

SOURCE: COLE

STATE AVENUE

2000

SOURCE: COLE

92ND STREET NORTHEAST

NO LISTINGS IN RANGE

9113

★ Lance Brown 01 • NP

C ★ Marysville Transmission . . 03 360.658.1133

★ Midas 03 360.653.7618

B ★ Midas Auto Service Experts 03 360.653.7618

A ★ Precision Tune Auto Care . 90 360.653.1650

9114 ★ Aarons Tile & Grout Repair + 360.658.5221

★ Huffmans Furniture + 360.658.7001

★ Huffmans Unfinished & Finished Furni

+ 425.890.7256

★ Huffmans Unfnshd & Fnshd Furni + 425.890.7256

★ United Rentals Northwest Inc 99 360.653.5552

9206 ★ Alenas Design 02 360.658.1835

9209 ★ Messiah Lutheran Preschool 02 360.659.4112

9214 Building

★ Moose Lodge 03 360.659.9651

B ★ Subway + 360.659.0601

9229 ★ Formula Tire Materials Inc 87 360.659.2727

-94TH PL NE INTS

9302 ★ Karmart Express 01 360.657.3300

9310 ★ Peterson & Sons Used Cars 02 360.658.6166

9314 NP

9315 Building

★ Goodwill Industries . . . 03 360.653.4337

E ★ Jacks Furniture 02 360.657.2233

A ★ Kids N US 93 425.335.5334

9317

	Luther M Hall	.95	651-0904
5	Roland J Hawkinson	.97	659-2117
	T A Hicks	-	651-2233
	Hung Do	-	659-5687
	Keith Kacker	.92	653-6147
74	Stewart Larson	.90	653-4276
	Frank Ledet	.95	659-2529
54	G J Long	□	659-8883
	Dorothy Miller	.96	659-1568
	D L Moody	.90	659-1451
	Cathy Peterson	.97	659-9470
	Jack Prestly	□	651-7752
	Ralph Schnittyer	.90	659-7665
	James R Smith	.96	653-0763
	R J Squires	.94	659-1067
	David F Taylor	.96	659-2662
	Edward Vinnish	.91	659-7377
	★ Twin Cedar Mbl Hm	.96	653-1033
88TH ST NE INTS			
8801	Fred Smathers	.90	659-5762
	★ Marysville Cmtry	.90	659-5762
	★ Smathers Fred	.95	659-5762
9015	★ Chris St Ave Cilsn	.91	653-3094
	★ Cilsn One Chris	.95	653-3094
	★ State Ave Cilsn	.86	653-3094
9019	★ Last Chance At Sis	.96	651-2277
9023	★ Clear Img One Hr	.91	659-4933
	★ Country Clock Shop	.95	659-4334
	★ Mrysvll Prtrt Std	.94	653-5005
9026	G Staffenhagen	.84	658-5949
9028	★ Old Hwy Barbory	-	659-3443
9109	★ Linda & Co & Desserts	□	658-9864
9111	Derek Deterding	□	651-2971
UNITA	★ Computer Clinic	-	658-1234
9113	Building		
	★ Midas Auto Syst	.97	653-7618
	★ Prcsn Tune At Cr	.94	653-1650
STEC	★ Terrys Trans	.90	653-4700
9206	★ Alonas Design	.93	658-1835
	★ Club Fml Txds Inc	.92	653-2322
	★ Smokeplus	□	658-2774
	★ Tuxedos NW Mrysvll	.92	653-2322
5	9209★ Messiah Luth Ch	.90	659-4112

IE MAY NOT BE KEY PUNCHED ENTERED INTO A COMPI
Business Listing © — Dunlap

E'S 1999-2000 EVERETT

9209	★ Messiah Luth Pro	.90	659-4112
9214	★ Fra Amici	□	658-8852
	★ Subway Salads	.88	659-0601
9229	★ Formula Tr Mrysvll	.85	659-2727
	★ Formula Tr&Mtrls	.85	659-2727
9302	★ Check X Change	.97	658-6669
	★ Checks Cshd Mnytr	.96	658-6669
	★ Moneytree	.96	658-6669
	★ Mnytr Check Cshng	.97	658-6669
9310	★ Dstnctv Mtr Sprts	.95	653-4814
9315	Building		
STEB	★ All City Credit	□	659-8661
B	★ Educl Cmnty Crdt	-	659-8661
9317	Building		
	★ Home Plate Bar&DI	.92	653-9308
	★ Java Island	.94	653-2528
	★ Mrysvll Trvl&Crus	.94	658-8747
	★ Mrysvll Trvl Schl	.92	658-8747
	★ Mobile Music Untld	□	658-8200

NO LISTINGS IN RANGE

9114	★ Pilchuck Indstl Sl86	653-5552
	★ Pilchuck Rentals92	252-1597
	★ Pilchuck Rentals☒	☉ 653-5552
9124	★ Midas Mufflr&Brake89	653-7618
9206	★ Alenas Design93	658-1835
	★ Club Formal Tuxedo92	653-2322
	★ Mrysvl Pctr Frmng☒	653-5610
	★ Picture Frames Etc93	659-9300
	★ Tuxedo Source92	☉ 653-2322
9209	★ Messiah Luth Chrch90	659-4112
	★ Messiah Luth Dy Sc90	☉ 659-4112
9210	Building		
	B ★ The Competition87	653-5235
	★ Nail Visions Etc90	653-3134
9214	★ Sergios Burrito☒	659-9778
	★ Subway Sandwch&Sld88	659-0601
9229	★ Formula Tire&Mtrls85	659-2727
9314	Building		
	★ A Appliance Srv93	653-2443
	B ★ A-1 Spas&Stuff91	659-5166
9317	Building		
	★ Coast To Cast☒	659-6388

1990

SOURCE: COLE

92ND STREET NORTHEAST

NO LISTINGS IN RANGE

1990

SOURCE: COLE

STATE AVENUE

8607★ St Marys Cthlc Chc81	659-3282
9015★ Charlies Clsn Rpr86	653-3094
★ State Ave Clsn Rp86	653-3094
9124★ Midas Mufflr&Brake88	653-7618
★ 60 Minute Tune88	653-7299
9206★ Gldn Shear Bty Sln-	659-8266
★ State Vacuum&Swng88	653-9377
9210★ Futureshp Tng&Tng88	653-5253
★ Ikons By Emile-	659-0934
9214★ The Competition87	653-5235
★ Quick Check88	653-2855
★ Subway Sandwch&Sld88	659-0601
9308★ Pcfc Pwr Batteries88	653-8654
9314★ Amer Hardward Ins88	659-8381
★ Davis Insurance88	659-4744

SOURCE: COLE

STATE AVENUE

SOURCE: COLE

92ND STREET NORTHEAST

NO LISTINGS IN RANGE

8515	M Cupence	83	659-9897
	G W Rupert	83	653-9107
8607	★ St Marys Cthlc Chc		659-3282
9210	★ Whisl Upholstery		659-0611
9226	★ Daves Auto Mart		653-5448
9302	S J Thomas	-	653-6052
9314		NP	
9428	★ New Life Assurance	83	653-5959
9708	★ Gerrys Auto Sales	-	653-4317
	46 RESIDENCE	220	BUSINESS

1980

SOURCE: COLE

STATE AVENUE**1980**

SOURCE: COLE

92ND STREET NORTHEAST

NO LISTINGS IN RANGE

8515*DUCE REALTY&INS	6596245
9109*NW CNSRVTRY PRCD	6596221
9214*WHL SL UPHLSTRY	6590611
9226 LEROY W WHITE	-6591437
94 &*WERNER REALTY	6590894
9414 THOM M MARRS	-6532411



FIRE INSURANCE MAP RESEARCH RESULTS

Date: 11/19/2018

Order Number: 20181119329

Site Name: Marysville Automotive Properties

Address: 9302, Marysville, WA, 98270

ERIS has searched our in-house collection of Fire Insurance Maps for the address at:
9302, Marysville, WA, 98270

Please note that no information was found for your site or adjacent properties.

If you have any questions regarding the enclosed information, please do not hesitate to contact us.

Individual Fire Insurance Maps for the subject property and/or adjacent sites are included with the ERIS environmental database report to be used for research purposes only and cannot be resold for any other commercial uses other than for use in a Phase I environmental assessment.



Property Information

Order Number:	20181119329p
Date Completed:	November 19, 2018
Project Number:	2018-245
Project Property:	Marysville Automotive Properties 9302 Marysville WA 98270
Coordinates:	
Latitude:	48.080231
Longitude:	-122.174765
UTM Northing:	5325547.03138 Meters
UTM Easting:	561463.093462 Meters
UTM Zone:	UTM Zone 10U
Elevation:	53.90 ft
Slope Direction:	ESE

Topographic Information.....	2
Hydrologic Information.....	4
Geologic Information.....	7
Soil Information.....	9
Wells and Additional Sources.....	11
Summary.....	12
Detail Report.....	24
Radon Information.....	426
Appendix.....	427
Liability Notice.....	429

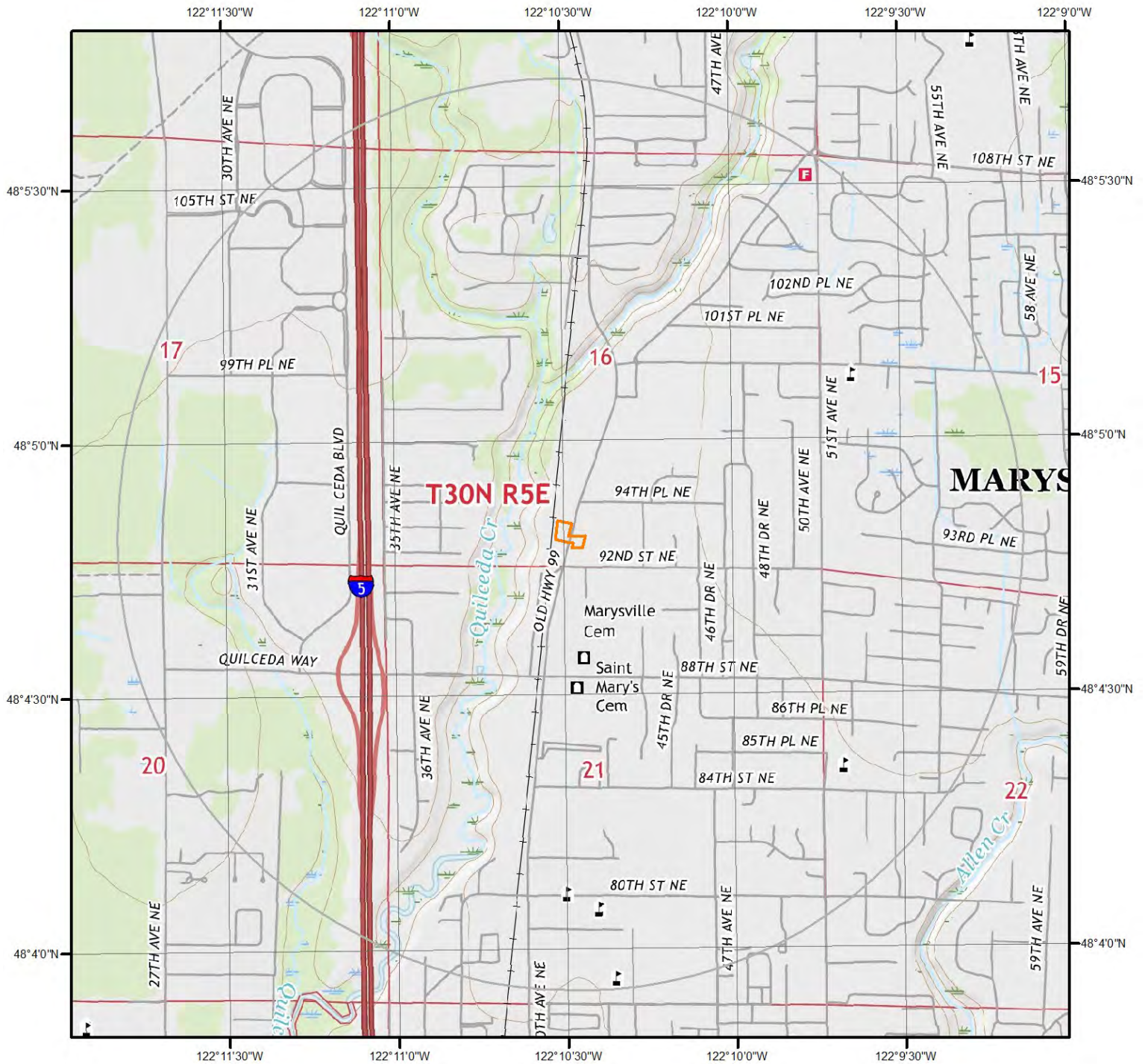
The ERIS **Physical Setting Report - PSR** provides comprehensive information about the physical setting around a site and includes a complete overview of topography and surface topology, in addition to hydrologic, geologic and soil characteristics. The location and detailed attributes of oil and gas wells, water wells, public water systems and radon are also included for review.

The compilation of both physical characteristics of a site and additional attribute data is useful in assessing the impact of migration of contaminants and subsequent impact on soils and groundwater.


Disclaimer

This Report does not provide a full environmental evaluation for the site or adjacent properties. Please see the terms and disclaimer at the end of the Report for greater detail.

Topographic Information



Current USGS Topo



Quadrangle(s): Marysville, WA

Source: USGS 7.5 Minute Topographic Map

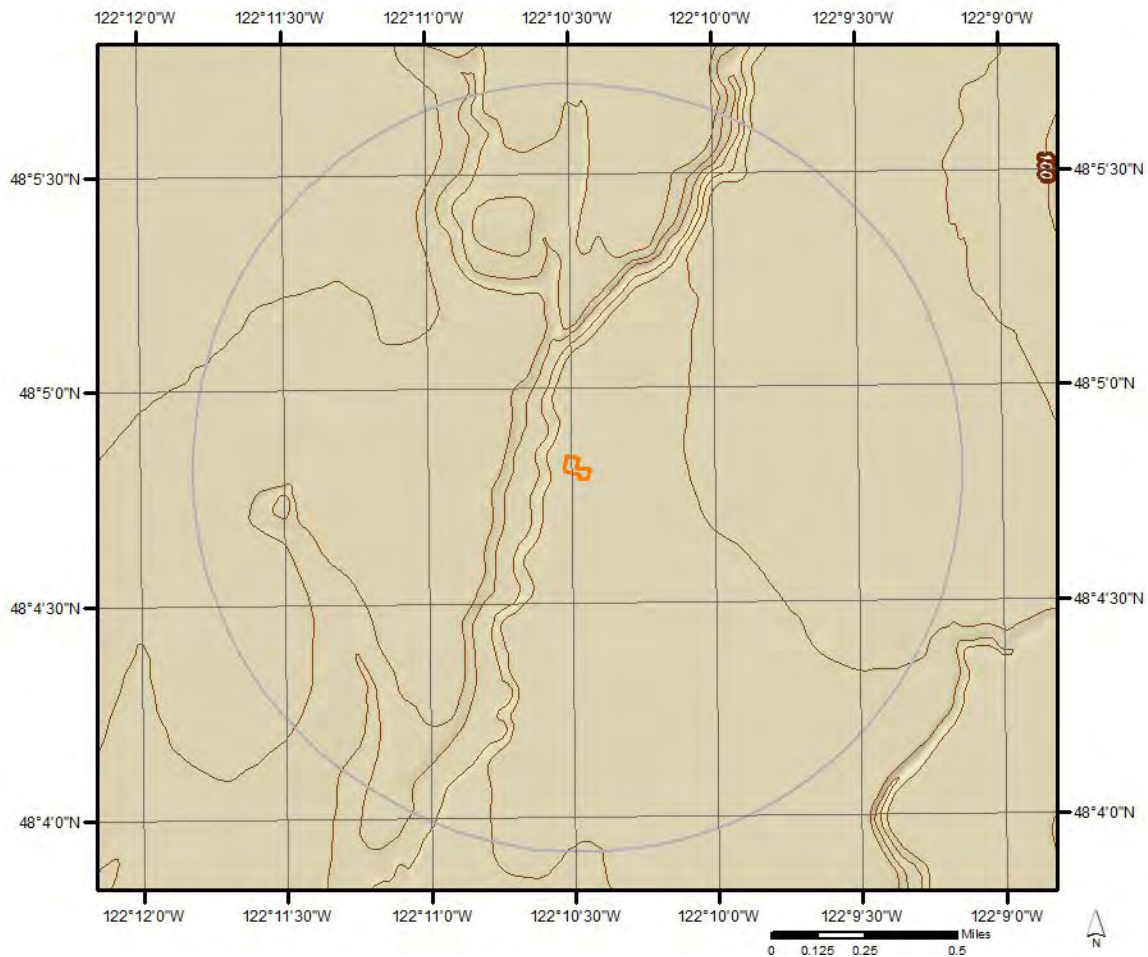


Topographic Information

The previous topographic map(s) are created by seamlessly merging and cutting current USGS topographic data. Below are shaded relief map(s), derived from USGS elevation data to show surrounding topography in further detail.

Topographic information at project property:


Elevation: 53.90 ft
Slope Direction: ESE





Hydrologic Information



Wetland




This map shows wetland existence using data from US Fish & Wildlife. Data coverage is shown to the right. Gray indicates no data available in the area.

- | | |
|---|---|
|  Estuarine and Marine Deepwater |  Freshwater Pond |
|  Estuarine and Marine Wetland |  Lake |
|  Freshwater Emergent Wetland |  Other |
|  Freshwater Forested/Shrub Wetland |  Riverine |






Flood Hazard Zones



This map shows FEMA flood hazard zones. FIRM panels are shown to the right, and blank indicates no data is available.

	A		AH		VE		OPEN WATER
	A99		AO		D		NOT POPULATED
	AE		V		X		AREA NOT INCLUDED

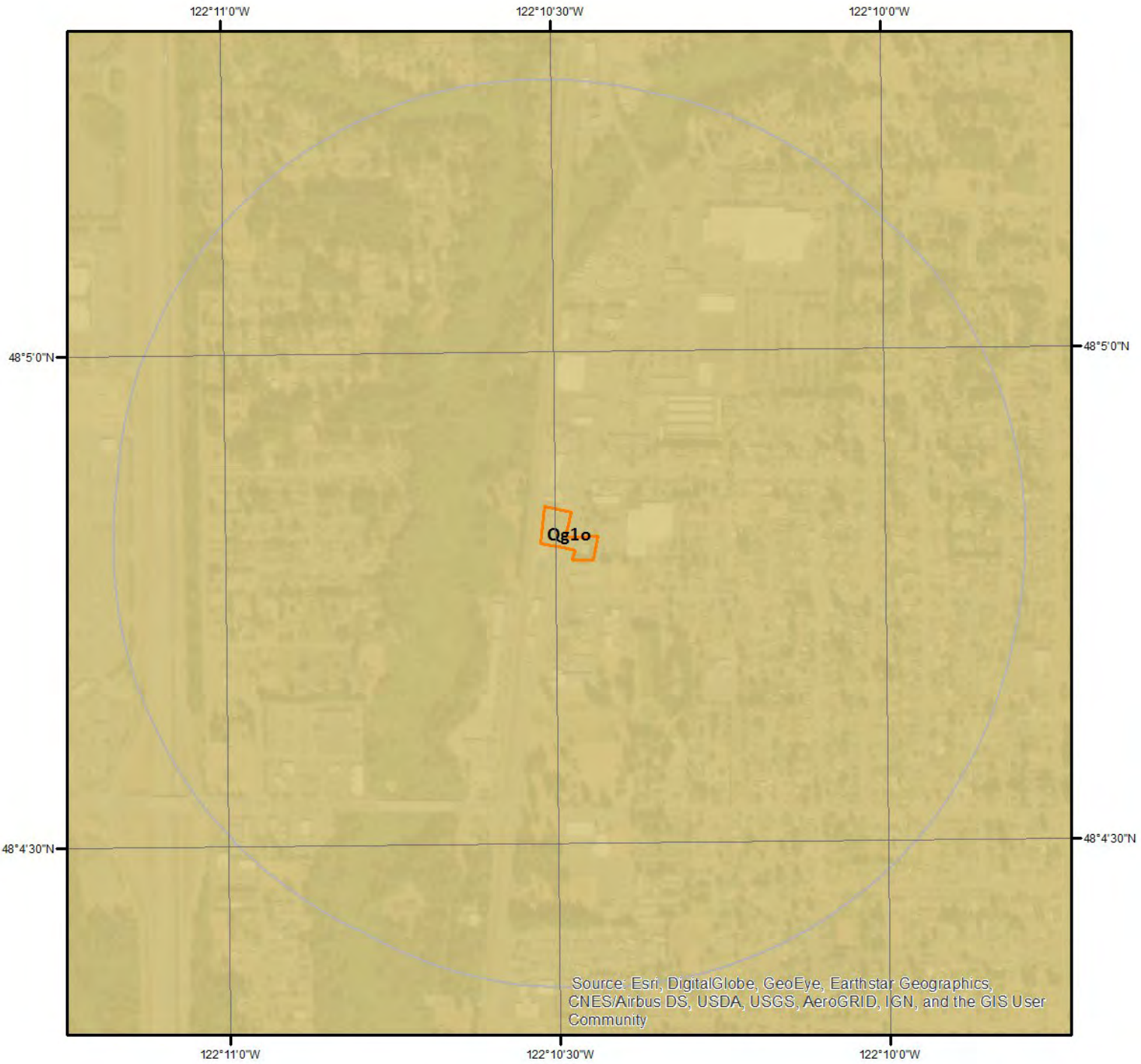


Hydrologic Information

The Wetland Type map shows wetland existence overlaid on an aerial imagery. The Flood Hazard Zones map shows FEMA flood hazard zones overlaid on an aerial imagery. Relevant FIRM panels and detailed zone information is provided below.


No records found for the project property or surrounding properties.

Geologic Information



Geologic Units

This maps shows geologic units in the area. Please refer to the report for detailed descriptions.



Geologic Information

The previous page shows USGS geology information. Detailed information about each unit is provided below.

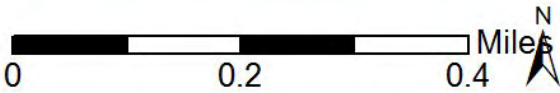
Geologic Unit Qg1o

Unit Name:	Younger glacial drift
Unit Age:	Pleistocene
Primary Rock Type:	outwash
Secondary Rock Type:	stratified drift
Unit Description:	Advance and recessional outwash, stratified drift, and associated deposits. Primarily silt, sand, and gravel with some clay. Includes alluvium locally and scabland deposits of eastern Washington.

Soil Information



SSURGO Soils



This maps shows SSURGO soil units around the target property. Please refer to the report for detailed soil descriptions.



Soil Information

The previous page shows a soil map using SSURGO data from USDA Natural Resources Conservation Service. Detailed information about each unit is provided below.

Map Unit 39

Map Unit Name:	Norma loam
Bedrock Depth - Min:	null
Watertable Depth - Annual Min:	0cm
Drainage Class - Dominant:	Poorly drained
Hydrologic Group - Dominant:	B/D - These soils have moderately low runoff potential when drained and high runoff potential when undrained.
Major components are printed below	
Norma(85%)	
horizon H1(0cm to 25cm)	Ashy loam
horizon H2(25cm to 71cm)	Sandy loam
horizon H3(71cm to 152cm)	Sandy loam

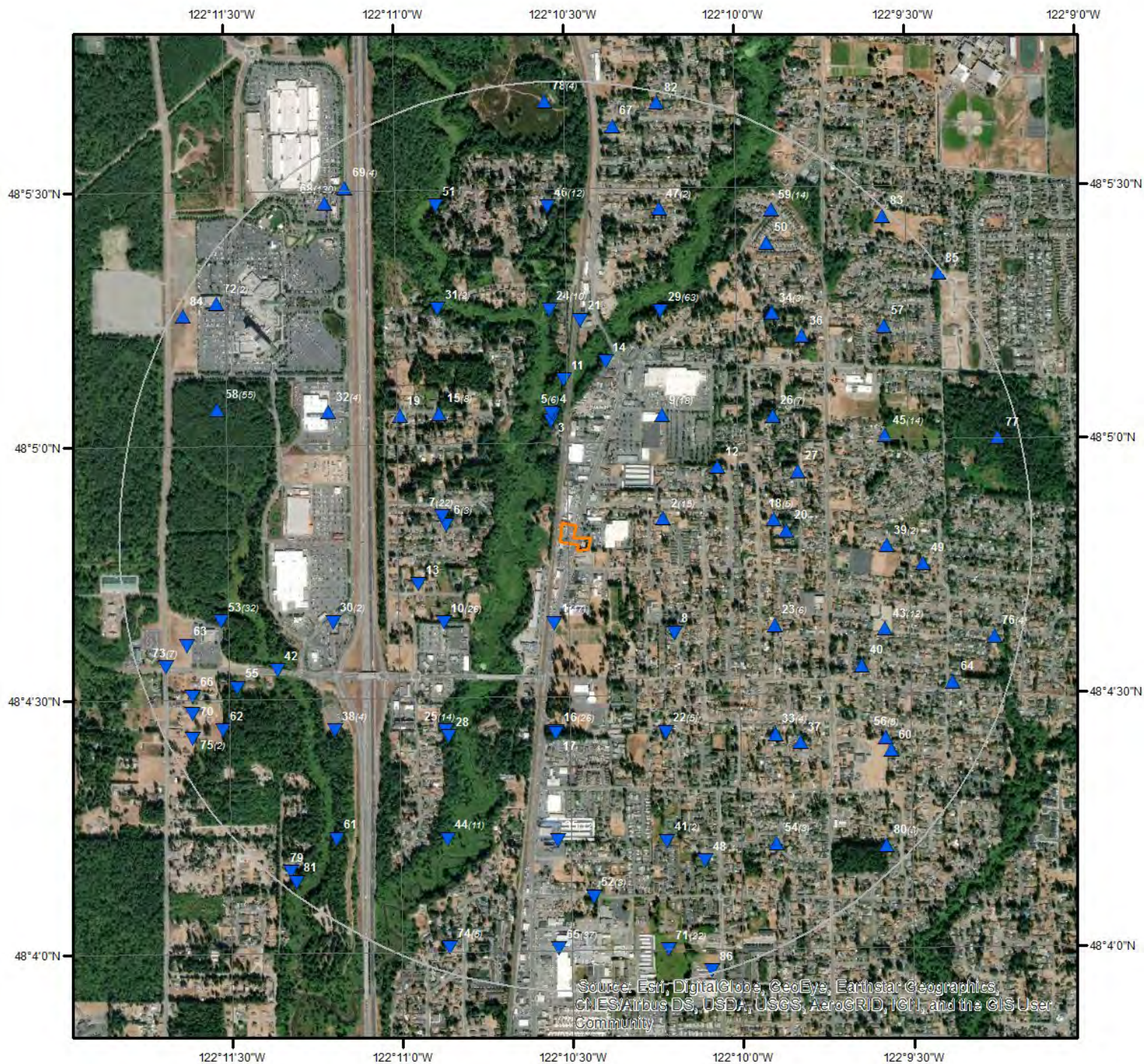
Map Unit 57

Map Unit Name:	Ragnar fine sandy loam, 0 to 8 percent slopes
Bedrock Depth - Min:	null
Watertable Depth - Annual Min:	null
Drainage Class - Dominant:	Well drained
Hydrologic Group - Dominant:	A - Soils in this group have low runoff potential when thoroughly wet. Water is transmitted freely through the soil.
Major components are printed below	
Ragnar(100%)	
horizon H1(0cm to 5cm)	Ashy fine sandy loam
horizon H2(5cm to 61cm)	Ashy sandy loam
horizon H3(61cm to 152cm)	Loamy sand

Map Unit 58


Map Unit Name:	Ragnar fine sandy loam, 8 to 15 percent slopes
Bedrock Depth - Min:	null
Watertable Depth - Annual Min:	null
Drainage Class - Dominant:	Well drained
Hydrologic Group - Dominant:	A - Soils in this group have low runoff potential when thoroughly wet. Water is transmitted freely through the soil.
Major components are printed below	
Ragnar(100%)	
horizon H1(0cm to 5cm)	Ashy fine sandy loam
horizon H2(5cm to 61cm)	Ashy sandy loam
horizon H3(61cm to 152cm)	Loamy sand

Wells and Additional Sources



Wells & Additional Sources

- ▲ Sites with Higher Elevation
- Sites with Same Elevation
- ▼ Sites with Lower Elevation
- Sites with Unknown Elevation



Wells and Additional Sources Summary

Federal Sources

Public Water Systems Violations and Enforcement Data

Map Key	PWS ID	Distance (ft)	Direction
52	WA5300216	4,156.91	S
69	105300142	4,766.66	NNW
73	105300116	4,960.03	WSW

Safe Drinking Water Information System (SDWIS)

Map Key	PWS ID	Distance (ft)	Direction
52	WA5300216	4,156.91	S
52	WA5300216	4,156.91	S
69	105300142	4,766.66	NNW
69	105300142	4,766.66	NNW
69	105300142	4,766.66	NNW
73	105300116	4,960.03	WSW
73	105300116	4,960.03	WSW
73	105300116	4,960.03	WSW
73	105300116	4,960.03	WSW
73	105300116	4,960.03	WSW
73	105300116	4,960.03	WSW

USGS National Water Information System

Map Key	Monitoring Loc Identifier	Distance (ft)	Direction
4	USGS-480504122102801	1,296.13	N
6	USGS-480451122104703	1,374.78	W
6	USGS-480451122104702	1,374.78	W
6	USGS-480451122104701	1,374.78	W
8	USGS-480438122100701	1,440.84	SE
11	USGS-12157005	1,698.24	N
13	USGS-480444122105201	1,773.42	WSW
19	USGS-480504122104701	2,321.67	NW
20	USGS-480950122094701	2,356.58	E
21	USGS-480515122102301	2,419.17	N
27	USGS-480504122094801	2,608.21	ENE
28	USGS-480426122104701	2,696.62	SSW
36	USGS-480513122094401	3,503.35	NE
37	USGS-480926122100801	3,430.93	SE
40	USGS-480932122093001	3,562.14	ESE
42	USGS-12157030	3,720.88	WSW
48	USGS-480910122114201	3,985.59	SSE
49	USGS-480951122094701	3,999.66	E
50	USGS-480757122095001	4,077.06	NNE
55	USGS-480432122112402	4,237.41	WSW
60	USGS-480424122092901	4,349.00	ESE
63	USGS-480437122113301	4,644.80	WSW
64	USGS-480933122093301	4,646.05	ESE
66	USGS-480431122113201	4,776.58	WSW
67	USGS-480538122101701	4,781.30	N
70	USGS-480429122113201	4,857.46	WSW
75	USGS-480426122113202	4,991.78	WSW
75	USGS-480426122113201	4,991.78	WSW
79	USGS-480408122112001	5,106.15	SW

Wells and Additional Sources Summary

81	USGS-480409122111401	5,157.98	SW
84	USGS-480516122113301	5,158.64	WNW
86	USGS-480900122114001	5,260.08	SSE

State Sources

Oil and Gas Wells

Map Key	ID	Distance (ft)	Direction
No records found			

Public Water System Source Information

Map Key	PWS ID	Distance (ft)	Direction
3	14199	1,209.25	N
17	55041	2,209.51	S

Washington State Well Log Database

Map Key	Well Log ID	Distance (ft)	Direction
1	737903.pdf	919.31	SSW
1	00842180.tif	919.31	SSW
1	00842202.tif	919.31	SSW
1	00075219.tif	919.31	SSW
1	00842204.tif	919.31	SSW
1	00075217.tif	919.31	SSW
1	00842219.tif	919.31	SSW
1	00842176.tif	919.31	SSW
1	00842182.tif	919.31	SSW
1	00075218.tif	919.31	SSW
1	00842229.tif	919.31	SSW
1	00842210.tif	919.31	SSW
1	00842200.tif	919.31	SSW
1	00842249.tif	919.31	SSW
1	00842212.tif	919.31	SSW
1	00842223.tif	919.31	SSW
1	00842166.tif	919.31	SSW
1	00842231.tif	919.31	SSW
1	737906.pdf	919.31	SSW
1	00842217.tif	919.31	SSW
1	00842198.tif	919.31	SSW
1	00842190.tif	919.31	SSW
1	00842178.tif	919.31	SSW
1	00842227.tif	919.31	SSW
1	00842168.tif	919.31	SSW
1	00842192.tif	919.31	SSW
1	737905.pdf	919.31	SSW
1	00075220.tif	919.31	SSW
1	00842186.tif	919.31	SSW
1	00842194.tif	919.31	SSW
1	00842174.tif	919.31	SSW
1	00842196.tif	919.31	SSW
1	00842170.tif	919.31	SSW
1	00842208.tif	919.31	SSW
1	00842215.tif	919.31	SSW
1	00842184.tif	919.31	SSW
1	00842221.tif	919.31	SSW
1	00842225.tif	919.31	SSW
1	00842206.tif	919.31	SSW

Wells and Additional Sources Summary

1	00842213.tif	919.31	SSW
1	00842188.tif	919.31	SSW
1	00842172.tif	919.31	SSW
1	737905.pdf	919.31	SSW
1	737906.pdf	919.31	SSW
1	737906.pdf	919.31	SSW
1	737904.pdf	919.31	SSW
1	737905.pdf	919.31	SSW
2	00303796.tif	909.27	ENE
2	00699968.tif	909.27	ENE
2	00692717.tif	909.27	ENE
2	00694658.tif	909.27	ENE
2	00694661.tif	909.27	ENE
2	00692715.tif	909.27	ENE
2	00699966.tif	909.27	ENE
2	00692711.tif	909.27	ENE
2	00699970.tif	909.27	ENE
2	00699972.tif	909.27	ENE
2	00692713.tif	909.27	ENE
2	00694656.tif	909.27	ENE
2	00694660.tif	909.27	ENE
2	00694653.tif	909.27	ENE
2	00699964.tif	909.27	ENE
5	00081733.tif	1,301.95	N
5	00077756.tif	1,301.95	N
5	742769.pdf	1,301.95	N
5	00541941.tif	1,301.95	N
5	742770.pdf	1,301.95	N
5	00116674.tif	1,301.95	N
7	00363446.tif	1,435.39	W
7	00363451.tif	1,435.39	W
7	00077321.tif	1,435.39	W
7	00363457.tif	1,435.39	W
7	00363461.tif	1,435.39	W
7	00076457.tif	1,435.39	W
7	00363453.tif	1,435.39	W
7	00363459.tif	1,435.39	W
7	00077322.tif	1,435.39	W
7	00363448.tif	1,435.39	W
7	00363458.tif	1,435.39	W
7	00363454.tif	1,435.39	W
7	00363445.tif	1,435.39	W
7	00363447.tif	1,435.39	W
7	00363455.tif	1,435.39	W
7	00363460.tif	1,435.39	W
7	00363452.tif	1,435.39	W
7	00363444.tif	1,435.39	W
7	00075216.tif	1,435.39	W
7	00363450.tif	1,435.39	W
7	00363456.tif	1,435.39	W
7	00363449.tif	1,435.39	W
9	735028.pdf	1,672.37	NE
9	735026.pdf	1,672.37	NE
9	00425511.tif	1,672.37	NE
9	00425785.tif	1,672.37	NE
9	735023.pdf	1,672.37	NE
9	735028.pdf	1,672.37	NE
9	735025.pdf	1,672.37	NE
9	00425787.tif	1,672.37	NE
9	735028.pdf	1,672.37	NE
9	735025.pdf	1,672.37	NE
9	00397124.tif	1,672.37	NE
9	735028.pdf	1,672.37	NE
9	735027.pdf	1,672.37	NE
9	735027.pdf	1,672.37	NE
9	735026.pdf	1,672.37	NE

Wells and Additional Sources Summary

9	735024.pdf	1,672.37	NE
9	735027.pdf	1,672.37	NE
9	735027.pdf	1,672.37	NE
10	1030733	1,698.77	WSW
10	1030730	1,698.77	WSW
10	1030732	1,698.77	WSW
10	00084373.tif	1,698.77	WSW
10	733873.pdf	1,698.77	WSW
10	726691.pdf	1,698.77	WSW
10	00075221.tif	1,698.77	WSW
10	733875.pdf	1,698.77	WSW
10	00403476.tif	1,698.77	WSW
10	733877.pdf	1,698.77	WSW
10	726688.pdf	1,698.77	WSW
10	00083600.tif	1,698.77	WSW
10	1373942.tif	1,698.77	WSW
10	733878.pdf	1,698.77	WSW
10	00076411.tif	1,698.77	WSW
10	733874.pdf	1,698.77	WSW
10	733876.pdf	1,698.77	WSW
10	00085519.tif	1,698.77	WSW
10	00422085.tif	1,698.77	WSW
10	00078971.tif	1,698.77	WSW
10	00082712.tif	1,698.77	WSW
10	726690.pdf	1,698.77	WSW
10	1030729	1,698.77	WSW
10	00422087.tif	1,698.77	WSW
10	1373848.tif	1,698.77	WSW
10	726689.pdf	1,698.77	WSW
12	00083476.tif	1,749.58	ENE
14	00080066.tif	1,978.31	N
15	00367056.tif	1,960.18	NW
15	00367058.tif	1,960.18	NW
15	00367059.tif	1,960.18	NW
15	00367055.tif	1,960.18	NW
15	00367057.tif	1,960.18	NW
15	00367061.tif	1,960.18	NW
15	00367060.tif	1,960.18	NW
15	00074544.tif	1,960.18	NW
16	736499.pdf	2,191.96	S
16	00442144.tif	2,191.96	S
16	736499.pdf	2,191.96	S
16	736499.pdf	2,191.96	S
16	736500.pdf	2,191.96	S
16	00438510.tif	2,191.96	S
16	736500.pdf	2,191.96	S
16	736500.pdf	2,191.96	S
16	00442146.tif	2,191.96	S
16	736499.pdf	2,191.96	S
16	00438509.tif	2,191.96	S
16	736500.pdf	2,191.96	S
16	736500.pdf	2,191.96	S
16	00247884.TIF	2,191.96	S
16	736499.pdf	2,191.96	S
16	736499.pdf	2,191.96	S
16	736500.pdf	2,191.96	S
16	736499.pdf	2,191.96	S
16	00442142.tif	2,191.96	S
16	00442145.tif	2,191.96	S
16	00442148.tif	2,191.96	S
16	736500.pdf	2,191.96	S
16	736499.pdf	2,191.96	S
16	736500.pdf	2,191.96	S
16	1003174.tif	2,191.96	S
16	00442150.tif	2,191.96	S
18	00075063.tif	2,211.15	E

Wells and Additional Sources Summary

18	00083475.tif	2,211.15	E
18	00344780.tif	2,211.15	E
18	00487496.tif	2,211.15	E
18	00587696.tif	2,211.15	E
22	00403475.tif	2,381.81	SSE
22	00321822.tif	2,381.81	SSE
22	00321820.tif	2,381.81	SSE
22	00307297.tif	2,381.81	SSE
22	00321821.tif	2,381.81	SSE
23	00082715.tif	2,413.43	ESE
23	00814109.tif	2,413.43	ESE
23	00405732.tif	2,413.43	ESE
23	00082673.tif	2,413.43	ESE
23	00814111.tif	2,413.43	ESE
23	00077527.tif	2,413.43	ESE
24	00837965.tif	2,534.97	N
24	1624720.tif	2,534.97	N
24	00344834.tif	2,534.97	N
24	00837961.tif	2,534.97	N
24	00837973.tif	2,534.97	N
24	00837971.tif	2,534.97	N
24	00837967.tif	2,534.97	N
24	00837969.tif	2,534.97	N
24	00837963.tif	2,534.97	N
24	00837959.tif	2,534.97	N
25	00331790.tif	2,651.37	SSW
25	00081238.tif	2,651.37	SSW
25	00470120.tif	2,651.37	SSW
25	00438400.tif	2,651.37	SSW
25	00246483.TIF	2,651.37	SSW
25	00080371.tif	2,651.37	SSW
25	00438402.tif	2,651.37	SSW
25	00078461.tif	2,651.37	SSW
25	00331791.tif	2,651.37	SSW
25	00246688.TIF	2,651.37	SSW
25	00235538.TIF	2,651.37	SSW
25	00075222.tif	2,651.37	SSW
25	00235746.TIF	2,651.37	SSW
25	00331792.tif	2,651.37	SSW
26	00371779.tif	2,629.41	ENE
26	00331685.tif	2,629.41	ENE
26	00077173.tif	2,629.41	ENE
26	00285542.TIF	2,629.41	ENE
26	00086020.tif	2,629.41	ENE
26	00336408.tif	2,629.41	ENE
26	00590774.tif	2,629.41	ENE
29	00598672.tif	2,745.52	NNE
29	00115123.tif	2,745.52	NNE
29	00510340.tif	2,745.52	NNE
29	00635896.tif	2,745.52	NNE
29	00635915.tif	2,745.52	NNE
29	00615209.tif	2,745.52	NNE
29	00635900.tif	2,745.52	NNE
29	00122491.tif	2,745.52	NNE
29	00635908.tif	2,745.52	NNE
29	00635904.tif	2,745.52	NNE
29	00635910.tif	2,745.52	NNE
29	00635917.tif	2,745.52	NNE
29	00598551.tif	2,745.52	NNE
29	00598547.tif	2,745.52	NNE
29	00635921.tif	2,745.52	NNE
29	00122784.tif	2,745.52	NNE
29	00510342.tif	2,745.52	NNE
29	00615211.tif	2,745.52	NNE
29	00510341.tif	2,745.52	NNE
29	00122492.tif	2,745.52	NNE

Wells and Additional Sources Summary

29	00598543.tif	2,745.52	NNE
29	00598545.tif	2,745.52	NNE
29	00510345.tif	2,745.52	NNE
29	00615213.tif	2,745.52	NNE
29	00510346.tif	2,745.52	NNE
29	00858853.tif	2,745.52	NNE
29	00598667.tif	2,745.52	NNE
29	00615215.tif	2,745.52	NNE
29	00510348.tif	2,745.52	NNE
29	00598541.tif	2,745.52	NNE
29	00635906.tif	2,745.52	NNE
29	00598669.tif	2,745.52	NNE
29	00615207.tif	2,745.52	NNE
29	00814609.tif	2,745.52	NNE
29	00814811.tif	2,745.52	NNE
29	00635898.tif	2,745.52	NNE
29	00510343.tif	2,745.52	NNE
29	00122782.tif	2,745.52	NNE
29	00116838.tif	2,745.52	NNE
29	00317464.tif	2,745.52	NNE
29	00598549.tif	2,745.52	NNE
29	00122783.tif	2,745.52	NNE
29	00598539.tif	2,745.52	NNE
29	00510344.tif	2,745.52	NNE
29	00635888.tif	2,745.52	NNE
29	00598663.tif	2,745.52	NNE
29	00122780.tif	2,745.52	NNE
29	00510347.tif	2,745.52	NNE
29	00635894.tif	2,745.52	NNE
29	00814611.tif	2,745.52	NNE
29	00635892.tif	2,745.52	NNE
29	00635890.tif	2,745.52	NNE
29	00635886.tif	2,745.52	NNE
29	00635884.tif	2,745.52	NNE
29	00122781.tif	2,745.52	NNE
29	00635914.tif	2,745.52	NNE
29	00635902.tif	2,745.52	NNE
29	00598665.tif	2,745.52	NNE
29	00635919.tif	2,745.52	NNE
29	00635912.tif	2,745.52	NNE
29	00598553.tif	2,745.52	NNE
29	00598670.tif	2,745.52	NNE
29	00814809.tif	2,745.52	NNE
30	00600789.tif	2,886.26	WSW
30	00086749.tif	2,886.26	WSW
31	00582214.tif	2,945.44	NNW
31	00589419.tif	2,945.44	NNW
32	00359294.tif	3,085.02	WNW
32	00359293.tif	3,085.02	WNW
32	00436655.tif	3,085.02	WNW
32	00436299.tif	3,085.02	WNW
33	739939.pdf	3,148.27	SE
33	00256177.TIF	3,148.27	SE
33	00892563.tif	3,148.27	SE
33	739940.pdf	3,148.27	SE
34	00325859.tif	3,456.62	NE
34	00379524.tif	3,456.62	NE
34	00508358.tif	3,456.62	NE
35	00486834.tif	3,484.86	S
35	00189885.tif	3,484.86	S
35	00405733.tif	3,484.86	S
35	00486839.tif	3,484.86	S
35	00486838.tif	3,484.86	S
35	00486841.tif	3,484.86	S
35	00486840.tif	3,484.86	S
35	00486837.tif	3,484.86	S

Wells and Additional Sources Summary

35	00486843.tif	3,484.86	S
35	00486836.tif	3,484.86	S
35	00486835.tif	3,484.86	S
35	00486842.tif	3,484.86	S
38	00505125.tif	3,523.48	SW
38	00579654.tif	3,523.48	SW
38	00505124.tif	3,523.48	SW
38	00504835.tif	3,523.48	SW
39	00081420.tif	3,546.41	E
39	00079092.tif	3,546.41	E
41	1003198.tif	3,619.20	SSE
41	00075914.tif	3,619.20	SSE
43	00081068.tif	3,679.84	ESE
43	732639.pdf	3,679.84	ESE
43	732637.pdf	3,679.84	ESE
43	732637.pdf	3,679.84	ESE
43	732638.pdf	3,679.84	ESE
43	732639.pdf	3,679.84	ESE
43	732637.pdf	3,679.84	ESE
43	732640.pdf	3,679.84	ESE
43	732638.pdf	3,679.84	ESE
43	00344784.tif	3,679.84	ESE
43	732638.pdf	3,679.84	ESE
43	732640.pdf	3,679.84	ESE
44	00459341.tif	3,795.16	SSW
44	212889.tif	3,795.16	SSW
44	212891.tif	3,795.16	SSW
44	00438401.tif	3,795.16	SSW
44	212015.tif	3,795.16	SSW
44	212016.tif	3,795.16	SSW
44	212890.tif	3,795.16	SSW
44	212888.tif	3,795.16	SSW
44	212017.tif	3,795.16	SSW
44	00459342.tif	3,795.16	SSW
44	212014.tif	3,795.16	SSW
45	00602763.tif	3,736.56	ENE
45	00303795.tif	3,736.56	ENE
45	00602757.tif	3,736.56	ENE
45	00602777.tif	3,736.56	ENE
45	00112001.tif	3,736.56	ENE
45	00602761.tif	3,736.56	ENE
45	00602759.tif	3,736.56	ENE
45	00602767.tif	3,736.56	ENE
45	00602753.tif	3,736.56	ENE
45	00602765.tif	3,736.56	ENE
45	00602755.tif	3,736.56	ENE
45	00112002.tif	3,736.56	ENE
45	00602775.tif	3,736.56	ENE
45	00603246.tif	3,736.56	ENE
46	00307293.tif	3,770.54	N
46	00357787.tif	3,770.54	N
46	00357786.tif	3,770.54	N
46	00307294.tif	3,770.54	N
46	00431945.tif	3,770.54	N
46	00350373.tif	3,770.54	N
46	00350369.tif	3,770.54	N
46	00307292.tif	3,770.54	N
46	00350372.tif	3,770.54	N
46	00350368.tif	3,770.54	N
46	00350370.tif	3,770.54	N
46	00350371.tif	3,770.54	N
47	00081575.tif	3,917.03	NNE
47	00080107.tif	3,917.03	NNE
51	00076416.tif	4,071.69	NNW
53	00334686.tif	4,168.63	WSW
53	00776408.tif	4,168.63	WSW

Wells and Additional Sources Summary

53	00776417.tif	4,168.63	WSW
53	00776412.tif	4,168.63	WSW
53	00776445.tif	4,168.63	WSW
53	00776449.tif	4,168.63	WSW
53	00776428.tif	4,168.63	WSW
53	00776410.tif	4,168.63	WSW
53	00078710.tif	4,168.63	WSW
53	00776447.tif	4,168.63	WSW
53	00776420.tif	4,168.63	WSW
53	00481843.tif	4,168.63	WSW
53	00776434.tif	4,168.63	WSW
53	00481844.tif	4,168.63	WSW
53	00776422.tif	4,168.63	WSW
53	00776440.tif	4,168.63	WSW
53	00776426.tif	4,168.63	WSW
53	00776441.tif	4,168.63	WSW
53	00776414.tif	4,168.63	WSW
53	00776415.tif	4,168.63	WSW
53	00336732.tif	4,168.63	WSW
53	00776430.tif	4,168.63	WSW
53	00776438.tif	4,168.63	WSW
53	00776432.tif	4,168.63	WSW
53	00776424.tif	4,168.63	WSW
53	00334566.tif	4,168.63	WSW
53	00776436.tif	4,168.63	WSW
53	00776443.tif	4,168.63	WSW
53	00776406.tif	4,168.63	WSW
53	00776404.tif	4,168.63	WSW
53	00776418.tif	4,168.63	WSW
53	00481845.tif	4,168.63	WSW
54	00307298.tif	4,171.27	SSE
54	00325096.tif	4,171.27	SSE
54	00325085.tif	4,171.27	SSE
56	00078324.tif	4,207.84	ESE
56	00388359.tif	4,207.84	ESE
56	00578364.tif	4,207.84	ESE
56	00388304.tif	4,207.84	ESE
56	00347260.tif	4,207.84	ESE
57	00303794.tif	4,332.92	NE
58	00667471.tif	4,332.30	WNW
58	00667465.tif	4,332.30	WNW
58	00667479.tif	4,332.30	WNW
58	00667493.tif	4,332.30	WNW
58	00667505.tif	4,332.30	WNW
58	00667435.tif	4,332.30	WNW
58	00667425.tif	4,332.30	WNW
58	00667475.tif	4,332.30	WNW
58	00667511.tif	4,332.30	WNW
58	00667443.tif	4,332.30	WNW
58	00667451.tif	4,332.30	WNW
58	00667497.tif	4,332.30	WNW
58	00667427.tif	4,332.30	WNW
58	00667525.tif	4,332.30	WNW
58	00667441.tif	4,332.30	WNW
58	00667429.tif	4,332.30	WNW
58	00667487.tif	4,332.30	WNW
58	00667431.tif	4,332.30	WNW
58	00667517.tif	4,332.30	WNW
58	00667469.tif	4,332.30	WNW
58	00667489.tif	4,332.30	WNW
58	00667521.tif	4,332.30	WNW
58	00667527.tif	4,332.30	WNW
58	00667459.tif	4,332.30	WNW
58	00667457.tif	4,332.30	WNW
58	00667595.tif	4,332.30	WNW
58	00667463.tif	4,332.30	WNW

Wells and Additional Sources Summary

58	00084467.tif	4,332.30	WNW
58	00667513.tif	4,332.30	WNW
58	00667421.tif	4,332.30	WNW
58	00667461.tif	4,332.30	WNW
58	00667453.tif	4,332.30	WNW
58	00667433.tif	4,332.30	WNW
58	00667503.tif	4,332.30	WNW
58	00667507.tif	4,332.30	WNW
58	00667485.tif	4,332.30	WNW
58	00667509.tif	4,332.30	WNW
58	00667439.tif	4,332.30	WNW
58	00667515.tif	4,332.30	WNW
58	00667491.tif	4,332.30	WNW
58	00667455.tif	4,332.30	WNW
58	00667449.tif	4,332.30	WNW
58	00667437.tif	4,332.30	WNW
58	00667495.tif	4,332.30	WNW
58	00667477.tif	4,332.30	WNW
58	00667445.tif	4,332.30	WNW
58	00667499.tif	4,332.30	WNW
58	00667523.tif	4,332.30	WNW
58	00667473.tif	4,332.30	WNW
58	00667447.tif	4,332.30	WNW
58	00667519.tif	4,332.30	WNW
58	00667501.tif	4,332.30	WNW
58	00667481.tif	4,332.30	WNW
58	00667467.tif	4,332.30	WNW
58	00667483.tif	4,332.30	WNW
59	1584587.tif	4,436.35	NNE
59	00445605.tif	4,436.35	NNE
59	00338651.tif	4,436.35	NNE
59	1584626.tif	4,436.35	NNE
59	1584576.tif	4,436.35	NNE
59	1516734.tif	4,436.35	NNE
59	1516741.tif	4,436.35	NNE
59	1516713.tif	4,436.35	NNE
59	1584627.tif	4,436.35	NNE
59	1516670.tif	4,436.35	NNE
59	1516740.tif	4,436.35	NNE
59	1584586.tif	4,436.35	NNE
59	1516712.tif	4,436.35	NNE
59	1584615.tif	4,436.35	NNE
61	00079268.tif	4,460.46	SW
62	00083990.tif	4,629.93	WSW
65	00896116.tif	4,781.15	S
65	213358.tif	4,781.15	S
65	00896110.tif	4,781.15	S
65	00711623.tif	4,781.15	S
65	00711665.tif	4,781.15	S
65	00392348.tif	4,781.15	S
65	00303797.tif	4,781.15	S
65	00711627.tif	4,781.15	S
65	00711669.tif	4,781.15	S
65	00711629.tif	4,781.15	S
65	00392346.tif	4,781.15	S
65	00422571.tif	4,781.15	S
65	00342470.tif	4,781.15	S
65	00392347.tif	4,781.15	S
65	00422568.tif	4,781.15	S
65	00342468.tif	4,781.15	S
65	00711659.tif	4,781.15	S
65	00392345.tif	4,781.15	S
65	00711663.tif	4,781.15	S
65	213357.tif	4,781.15	S
65	213356.tif	4,781.15	S
65	00711626.tif	4,781.15	S

Wells and Additional Sources Summary

65	00896112.tif	4,781.15	S
65	00422569.tif	4,781.15	S
65	213355.tif	4,781.15	S
65	00422570.tif	4,781.15	S
65	00711622.tif	4,781.15	S
65	213360.tif	4,781.15	S
65	00711667.tif	4,781.15	S
65	00342473.tif	4,781.15	S
65	00342469.tif	4,781.15	S
65	00342472.tif	4,781.15	S
65	213359.tif	4,781.15	S
65	00342471.tif	4,781.15	S
65	00711624.tif	4,781.15	S
65	00896114.tif	4,781.15	S
65	00711661.tif	4,781.15	S
68	00819888.tif	4,751.59	NW
68	00806722.tif	4,751.59	NW
68	00819840.tif	4,751.59	NW
68	00819854.tif	4,751.59	NW
68	00806786.tif	4,751.59	NW
68	00806716.tif	4,751.59	NW
68	00806776.tif	4,751.59	NW
68	00401363.tif	4,751.59	NW
68	00819878.tif	4,751.59	NW
68	00806726.tif	4,751.59	NW
68	00819824.tif	4,751.59	NW
68	00806768.tif	4,751.59	NW
68	00806754.tif	4,751.59	NW
68	00819876.tif	4,751.59	NW
68	00806808.tif	4,751.59	NW
68	00819832.tif	4,751.59	NW
68	00806824.tif	4,751.59	NW
68	00806816.tif	4,751.59	NW
68	00819838.tif	4,751.59	NW
68	00819923.tif	4,751.59	NW
68	00819896.tif	4,751.59	NW
68	00819921.tif	4,751.59	NW
68	00819822.tif	4,751.59	NW
68	00806826.tif	4,751.59	NW
68	00806874.tif	4,751.59	NW
68	00806858.tif	4,751.59	NW
68	00806778.tif	4,751.59	NW
68	00806864.tif	4,751.59	NW
68	00806792.tif	4,751.59	NW
68	00819900.tif	4,751.59	NW
68	00806738.tif	4,751.59	NW
68	00819892.tif	4,751.59	NW
68	00819834.tif	4,751.59	NW
68	00806868.tif	4,751.59	NW
68	00819860.tif	4,751.59	NW
68	00806834.tif	4,751.59	NW
68	00806820.tif	4,751.59	NW
68	00806756.tif	4,751.59	NW
68	00806718.tif	4,751.59	NW
68	00806800.tif	4,751.59	NW
68	00806876.tif	4,751.59	NW
68	00819872.tif	4,751.59	NW
68	00806782.tif	4,751.59	NW
68	00819911.tif	4,751.59	NW
68	00806844.tif	4,751.59	NW
68	00806714.tif	4,751.59	NW
68	00819919.tif	4,751.59	NW
68	00819898.tif	4,751.59	NW
68	00806854.tif	4,751.59	NW
68	00819915.tif	4,751.59	NW
68	00806764.tif	4,751.59	NW

Wells and Additional Sources Summary

68	00819908.tif	4,751.59	NW
68	00806882.tif	4,751.59	NW
68	00806744.tif	4,751.59	NW
68	00806836.tif	4,751.59	NW
68	00806774.tif	4,751.59	NW
68	00806840.tif	4,751.59	NW
68	00806794.tif	4,751.59	NW
68	00819862.tif	4,751.59	NW
68	00806830.tif	4,751.59	NW
68	00806730.tif	4,751.59	NW
68	00819866.tif	4,751.59	NW
68	00806812.tif	4,751.59	NW
68	00806728.tif	4,751.59	NW
68	00806752.tif	4,751.59	NW
68	00819848.tif	4,751.59	NW
68	00806798.tif	4,751.59	NW
68	00819894.tif	4,751.59	NW
68	00806818.tif	4,751.59	NW
68	00401366.tif	4,751.59	NW
68	00806870.tif	4,751.59	NW
68	00806872.tif	4,751.59	NW
68	00806790.tif	4,751.59	NW
68	00806748.tif	4,751.59	NW
68	00806772.tif	4,751.59	NW
68	00401364.tif	4,751.59	NW
68	00806810.tif	4,751.59	NW
68	00819917.tif	4,751.59	NW
68	00806758.tif	4,751.59	NW
68	00806760.tif	4,751.59	NW
68	00819858.tif	4,751.59	NW
68	00819830.tif	4,751.59	NW
68	00806720.tif	4,751.59	NW
68	00819842.tif	4,751.59	NW
68	00819850.tif	4,751.59	NW
68	00806788.tif	4,751.59	NW
68	00819882.tif	4,751.59	NW
68	00819864.tif	4,751.59	NW
68	00806822.tif	4,751.59	NW
68	00806878.tif	4,751.59	NW
68	00819904.tif	4,751.59	NW
68	00819844.tif	4,751.59	NW
68	00806734.tif	4,751.59	NW
68	00819884.tif	4,751.59	NW
68	00806784.tif	4,751.59	NW
68	00806806.tif	4,751.59	NW
68	00819902.tif	4,751.59	NW
68	00819874.tif	4,751.59	NW
68	00819846.tif	4,751.59	NW
68	00819886.tif	4,751.59	NW
68	00819828.tif	4,751.59	NW
68	00806770.tif	4,751.59	NW
68	00806796.tif	4,751.59	NW
68	00806804.tif	4,751.59	NW
68	00806742.tif	4,751.59	NW
68	00806814.tif	4,751.59	NW
68	00819852.tif	4,751.59	NW
68	00806850.tif	4,751.59	NW
68	00819906.tif	4,751.59	NW
68	00806750.tif	4,751.59	NW
68	00806828.tif	4,751.59	NW
68	00819836.tif	4,751.59	NW
68	00819880.tif	4,751.59	NW
68	00819868.tif	4,751.59	NW
68	00806780.tif	4,751.59	NW
68	00819856.tif	4,751.59	NW
68	00806732.tif	4,751.59	NW

Wells and Additional Sources Summary

68	00806746.tif	4,751.59	NW
68	00806736.tif	4,751.59	NW
68	00806740.tif	4,751.59	NW
68	00806724.tif	4,751.59	NW
68	00806762.tif	4,751.59	NW
68	00819826.tif	4,751.59	NW
68	00819909.tif	4,751.59	NW
68	00401365.tif	4,751.59	NW
68	00819890.tif	4,751.59	NW
68	00819913.tif	4,751.59	NW
68	00806766.tif	4,751.59	NW
68	00806802.tif	4,751.59	NW
68	00819870.tif	4,751.59	NW
71	00798808.tif	4,888.64	SSE
71	00798818.tif	4,888.64	SSE
71	00652645.tif	4,888.64	SSE
71	00798806.tif	4,888.64	SSE
71	00798822.tif	4,888.64	SSE
71	00652627.tif	4,888.64	SSE
71	00798816.tif	4,888.64	SSE
71	00652633.tif	4,888.64	SSE
71	00798812.tif	4,888.64	SSE
71	00798820.tif	4,888.64	SSE
71	00652635.tif	4,888.64	SSE
71	00652641.tif	4,888.64	SSE
71	00652637.tif	4,888.64	SSE
71	00652643.tif	4,888.64	SSE
71	00798810.tif	4,888.64	SSE
71	00798824.tif	4,888.64	SSE
71	00652639.tif	4,888.64	SSE
71	00652631.tif	4,888.64	SSE
71	00115251.tif	4,888.64	SSE
71	00307299.tif	4,888.64	SSE
71	00798814.tif	4,888.64	SSE
71	00652629.tif	4,888.64	SSE
72	00388652.tif	4,892.63	WNW
72	00391533.tif	4,892.63	WNW
74	00075436.tif	5,001.13	SSW
74	00325127.tif	5,001.13	SSW
74	00371803.tif	5,001.13	SSW
74	00075825.tif	5,001.13	SSW
74	00075380.tif	5,001.13	SSW
76	00344783.tif	4,978.31	ESE
76	00368661.tif	4,978.31	ESE
76	00247669.TIF	4,978.31	ESE
76	00419489.tif	4,978.31	ESE
77	00083051.tif	5,027.06	ENE
78	00394617.tif	5,047.51	N
78	00394616.tif	5,047.51	N
78	911251.tif	5,047.51	N
78	00394618.tif	5,047.51	N
80	00436684.tif	5,021.87	SE
80	00325860.tif	5,021.87	SE
80	1001169.tif	5,021.87	SE
82	00344835.tif	5,150.12	N
83	00364903.tif	5,202.93	NE
85	00087655.tif	5,237.03	NE

Wells and Additional Sources Detail Report

Public Water Systems Violations and Enforcement Data

Map Key	Direction	Distance (mi)	Distance (ft)	Elevation (ft)	DB
52	S	0.79	4,156.91	43.09	PWSV

Address Line 2:

State Code: WA

Zip Code: 98270

City Name: MARYSVILLE

Address Line 1: 4220 80TH ST NE

PWS ID: WA5300216

PWS Type Code: NTNCWS

PWS Type Description: Non-Transient Non-Community Water System

Primary Source Code: GW

Primary Source Desc: Groundwater

PWS Activity Code: I

PWS Activity Description: Inactive

PWS Deactivation Date: 20/06/2007

Phone Number:

--Details--

Population Served Count: 40

City Served:

County Served: Snohomish

State Served: WA

Zip Code Served:

Map Key	Direction	Distance (mi)	Distance (ft)	Elevation (ft)	DB
69	NNW	0.90	4,766.66	65.01	PWSV

Address Line 2:

State Code: WA

Zip Code: 98271

City Name: Tulalip

Address Line 1: 10600 Quil Ceda Blvd., Suite 750

PWS ID: 105300142

PWS Type Code: NTNCWS

PWS Type Description: Non-Transient Non-Community Water System

Primary Source Code: SWP

Primary Source Desc: Purchased Surface Water

PWS Activity Code: N

PWS Activity Description: Non-public

PWS Deactivation Date: 15/07/2014

Phone Number: 360-716-3900

Wells and Additional Sources Detail Report

--Details--

Population Served Count: 5000
 City Served: TULALIP
 County Served: Snohomish
 State Served: 10
 Zip Code Served:

Map Key	Direction	Distance (mi)	Distance (ft)	Elevation (ft)	DB
73	WSW	0.94	4,960.03	48.96	PWSV

Address Line 2:

State Code: WA
 Zip Code: 98271
 City Name: TULALIP
 Address Line 1: 8802 27TH AVE N.E.
 PWS ID: 105300116
 PWS Type Code: NTNCWS
 PWS Type Description: Non-Transient Non-Community Water System
 Primary Source Code: SWP
 Primary Source Desc: Purchased Surface Water
 PWS Activity Code: A
 PWS Activity Description: Active
 PWS Deactivation Date:
 Phone Number: 360-716-5053

--Details--

Population Served Count: 30000
 City Served: TULALIP
 County Served: Snohomish
 State Served: 10
 Zip Code Served:

Safe Drinking Water Information System (SDWIS)

Map Key	Direction	Distance (mi)	Distance (ft)	Elevation (ft)	DB
52	S	0.79	4,156.91	43.09	SDWIS

PWS ID:	WA5300216	Pop Cat 11:	<=100
Facility ID:	1	Pop Cat 11 Cd:	1
Facility Name:	AGB544 WELL 1	Pop Cat 2:	<10,000
EPA Region Code:	10	Pop Cat 2 Cd:	1
EPA Region:	Region 10	Pop Cat 3:	<=3300
Season Begin Date:	01-01	Pop Cat 3 Cd:	1
Season End Date:	12-31	Pop Cat 4:	<10K
Deactivation Date:	20-JUN-07	Pop Cat 4 Cd:	1
Fac Deactivtn Dt:	-	Pop Cat 5:	<=500
First Rptd Dt:	21-MAY-91	Pop Cat 5 Cd:	1

Wells and Additional Sources Detail Report

Last Rptd Date:	04-SEP-07	ORG Name:	MARYSVILLE SCHOOL DIST FARM
Primacy Agency:	Washington	Admin Name:	MIKE BRADY
Is Source Ind:	Yes	Phone No:	-
Facility Type Cd:	WL	Phone Ext No:	-
Facility Type Desc:	Well	Alt Phone No:	-
Activity Status Cd:	I	Fax No:	-
Activity Status:	Inactive	Email Addr:	-
Availability Code:	P	Avlblty Desc:	Permanent
Water Type Code:	GW	Wtr Tp Desc:	Ground water
DBPR Schd Ctg Cd:	-	DBPR Schd Ctg:	-
Facility Activity Cd:	A	Fac Activity:	Active
Filtrtn Status Cd:	-	Filt Stat Desc:	-
GW or SW Code:	GW	GW or SS:	Groundwater
LT2 Sch Ctgr Cd:	-	LT2 Sched Ctg:	-
Owner Type Code:	L	Owner Type:	Local government
PWS Type Code:	NTNCWS	PWS Type:	Non-Transient non-community system
Primcy Agency Cd:	WA	Primacy Type:	State
Primary Source Cd:	GW	Primary Srce:	Ground water
Seller Treatmnt Cd:	-	Seller Trt Dsc:	-
Submsn Status Cd:	Y	Sub Stat Dsc:	Unreported
Subms Sts Cd Vio:	U	Pop Srvd Cnt:	40
Is Grant Eligible:	No	Srv Cnctn Cnt:	3
Outstndng Perfrm:	-	Seller PWSID:	-
Outstndng Perf Dt:	-	Slr PWS Nm:	-
Schl or Dycare:	Yes	CDS ID:	-
Source Treated Ind:	N	Country Code:	US
Src Wtr Protected:	-	Cntry Nm BTP:	-
Src Wtr Prot Dt:	-	State Code:	WA
NPM Candidate:	No	State Fac ID:	-
Is Wholesaler:	No	Sub Quarter:	1
Submission Year:	2016	Validity Ind:	Yes
Submission Yr Qtr:	2016Q1		

--Details--

Treatment ID:	-
Treatment Process Code:	-
Treatment Process:	-
Treatment Objective Code:	-
Treatment Objective:	-
Treatment Plant City:	-
Treatment Plant State:	-
Treatment Plant Addr 1:	-
Treatment Plant Addr 2:	-
Treatment Plant Zip Code:	-
Treatment Comments:	-

Wells and Additional Sources Detail Report

Map Key	Direction	Distance (mi)	Distance (ft)	Elevation (ft)	DB
52	S	0.79	4,156.91	43.09	SDWIS

PWS ID:	WA5300216	Pop Cat 11:	<=100
Facility ID:	241	Pop Cat 11 Cd:	1
Facility Name:	AGB544 WELL 1	Pop Cat 2:	<10,000
EPA Region Code:	10	Pop Cat 2 Cd:	1
EPA Region:	Region 10	Pop Cat 3:	<=3300
Season Begin Date:	01-01	Pop Cat 3 Cd:	1
Season End Date:	12-31	Pop Cat 4:	<10K
Deactivation Date:	20-JUN-07	Pop Cat 4 Cd:	1
Fac Deactvtn Dt:	22-JUN-07	Pop Cat 5:	<=500
First Rptd Dt:	21-MAY-91	Pop Cat 5 Cd:	1
Last Rptd Date:	04-SEP-07	ORG Name:	MARYSVILLE SCHOOL DIST FARM
Primacy Agency:	Washington	Admin Name:	MIKE BRADY
Is Source Ind:	Yes	Phone No:	-
Facility Type Cd:	WL	Phone Ext No:	-
Facility Type Desc:	Well	Alt Phone No:	-
Activity Status Cd:	I	Fax No:	-
Activity Status:	Inactive	Email Addr:	-
Availability Code:	P	Avlblty Desc:	Permanent
Water Type Code:	GW	Wtr Tp Desc:	Ground water
DBPR Schd Ctg Cd:	-	DBPR Schd Ctg:	-
Facility Activity Cd:	I	Fac Activity:	Inactive
Filtrtn Status Cd:	-	Filt Stat Desc:	-
GW or SW Code:	GW	GW or SS:	Groundwater
LT2 Sch Ctgry Cd:	-	LT2 Sched Ctg:	-
Owner Type Code:	L	Owner Type:	Local government
PWS Type Code:	NTNCWS	PWS Type:	Non-Transient non-community system
Primcy Agency Cd:	WA	Primacy Type:	State
Primary Source Cd:	GW	Primary Srce:	Ground water
Seller Treatmnt Cd:	-	Seller Trt Dsc:	-
Submsn Status Cd:	Y	Sub Stat Dsc:	Reported and accepted
Subms Sts Cd Vio:	Y	Pop Srvd Cnt:	40
Is Grant Eligible:	No	Srv Cnctn Cnt:	3
Outstndng Perfrm:	-	Seller PWSID:	-
Outstndng Perf Dt:	-	Slir PWS Nm:	-
Schl or Dycare:	Yes	CDS ID:	-
Source Treated Ind:	-	Country Code:	US
Src Wtr Protected:	-	Cntry Nm BTP:	-
Src Wtr Prot Dt:	-	State Code:	WA
NPM Candidate:	No	State Fac ID:	001
Is Wholesaler:	No	Sub Quarter:	1
Submission Year:	2016	Validity Ind:	Yes
Submission Yr Qtr:	2016Q1		

Wells and Additional Sources Detail Report

--Details--

Treatment ID: -
 Treatment Process Code: -
 Treatment Process: -
 Treatment Objective Code: -
 Treatment Objective: -
 Treatment Plant City: -
 Treatment Plant State: -
 Treatment Plant Addr 1: -
 Treatment Plant Addr 2: -
 Treatment Plant Zip Code: -
 Treatment Comments: -

Map Key	Direction	Distance (mi)	Distance (ft)	Elevation (ft)	DB
69	NNW	0.90	4,766.66	65.01	SDWIS

PWS ID:	105300142	Pop Cat 11:	3,301-10,000
Facility ID:	968	Pop Cat 11 Cd:	5
Facility Name:	INTERTIE WITH QUIL CEDA VILLAGE	Pop Cat 2:	<10,000
EPA Region Code:	10	Pop Cat 2 Cd:	1
EPA Region:	Region 10	Pop Cat 3:	<=3300
Season Begin Date:	01-01	Pop Cat 3 Cd:	2
Season End Date:	12-31	Pop Cat 4:	<10K
Deactivation Date:	15-JUL-14	Pop Cat 4 Cd:	1
Fac Deactvtn Dt:	-	Pop Cat 5:	3,301-10,000
First Rptd Dt:	03-NOV-06	Pop Cat 5 Cd:	3
Last Rptd Date:	11-MAR-16	ORG Name:	Johnson, Mark
Primacy Agency:	EPA Region 10	Admin Name:	Johnson, Mark
Is Source Ind:	Yes	Phone No:	360-716-3900
Facility Type Cd:	CC	Phone Ext No:	3904
Facility Type Desc:	Consecutive Connection	Alt Phone No:	-
Activity Status Cd:	N	Fax No:	360-716-3901
Activity Status:	Changed from public to non-public	Email Addr:	mjohnson@cpgi.com
Availability Code:	P	Avlblty Desc:	Permanent
Water Type Code:	SW	Wtr Tp Desc:	Surface water
DBPR Schd Ctg Cd:	-	DBPR Schd Ctg:	-
Facility Activity Cd:	A	Fac Activity:	Active
Filtrtn Status Cd:	-	Filt Stat Desc:	-
GW or SW Code:	SW	GW or SS:	Surface water
LT2 Sch Ctgy Cd:	-	LT2 Sched Ctg:	-
Owner Type Code:	N	Owner Type:	Native American
PWS Type Code:	NTNCWS	PWS Type:	Non-Transient non-community system
Primcy Agency Cd:	10	Primacy Type:	Tribal
Primary Source Cd:	SWP	Primary Srce:	Surface water purchased

Wells and Additional Sources Detail Report

Seller Treatmnt Cd: F	Seller Trt Dsc: Filtered
Submsn Status Cd: Y	Sub Stat Dsc: Reported and accepted
Subms Sts Cd Vio: Y	Pop Srvd Cnt: 5,000
Is Grant Eligible: No	Srv Cnctn Cnt: 113
Outstndng Perfrm: -	Seller PWSID: 105300116
Outstndng Perf Dt: -	Sllr PWS Nm: QUIL CEDA VILLAGE
Schl or Dycare: No	CDS ID: -
Source Treated Ind: -	Country Code: US
Src Wtr Protected: No	Cntry Nm BTP: -
Src Wtr Prot Dt: -	State Code: WA
NPM Candidate: No	State Fac ID: CC-01
Is Wholesaler: No	Sub Quarter: 1
Submission Year: 2016	Validity Ind: Yes
Submission Yr Qtr: 2016Q1	

--Details--

Treatment ID: -

Treatment Process Code: -

Treatment Process: -

Treatment Objective Code: -

Treatment Objective: -

Treatment Plant City: -

Treatment Plant State: -

Treatment Plant Addr 1: -

Treatment Plant Addr 2: -

Treatment Plant Zip Code: -

Treatment Comments: -

Map Key	Direction	Distance (mi)	Distance (ft)	Elevation (ft)	DB
69	NNW	0.90	4,766.66	65.01	SDWIS

PWS ID: 105300142	Pop Cat 11: 3,301-10,000
Facility ID: 3020145	Pop Cat 11 Cd: 5
Facility Name: Purchased water from Quil Ceda Village	Pop Cat 2: <10,000
EPA Region Code: 10	Pop Cat 2 Cd: 1
EPA Region: Region 10	Pop Cat 3: <=3300
Season Begin Date: 01-01	Pop Cat 3 Cd: 2
Season End Date: 12-31	Pop Cat 4: <10K
Deactivation Date: 24-AUG-12	Pop Cat 4 Cd: 1
Fac Deactvtn Dt: -	Pop Cat 5: 3,301-10,000
First Rptd Dt: 03-NOV-06	Pop Cat 5 Cd: 3
Last Rptd Date: 13-JUN-14	ORG Name: Johnson, Mark
Primacy Agency: EPA Region 10	Admin Name: Johnson, Mark
Is Source Ind: Yes	Phone No: 360-716-3900
Facility Type Cd: CC	Phone Ext No: 3904
Facility Type Desc: Consecutive Connection	Alt Phone No: -

Wells and Additional Sources Detail Report

Activity Status Cd: I	Fax No: 360-716-3901
Activity Status: Inactive	Email Addr: mjohnson@cpgi.com
Availability Code: P	Avlblty Desc: Permanent
Water Type Code: SW	Wtr Tp Desc: Surface water
DBPR Schd Ctg Cd: -	DBPR Schd Ctg: -
Facility Activity Cd: A	Fac Activity: Active
Filtrtn Status Cd: -	Filt Stat Desc: -
GW or SW Code: SW	GW or SS: Surface water
LT2 Sch Ctgry Cd: -	LT2 Sched Ctg: -
Owner Type Code: N	Owner Type: Native American
PWS Type Code: NTNCWS	PWS Type: Non-Transient non-community system
Primcy Agency Cd: 10	Primacy Type: Tribal
Primary Source Cd: SWP	Primary Srce: Surface water purchased
Seller Treatmnt Cd: F	Seller Trt Dsc: Filtered
Submsn Status Cd: Y	Sub Stat Dsc: Unreported
Subms Sts Cd Vio: U	Pop Srvd Cnt: 5,000
Is Grant Eligible: No	Srv Cnctn Cnt: 113
Outstndng Perfrm: -	Seller PWSID: WA5351900
Outstndng Perf Dt: -	Sllr PWS Nm: MARYSVILLE UTILITIES
Schl or Dycare: No	CDS ID: -
Source Treated Ind: N	Country Code: US
Src Wtr Protected: No	Cntry Nm BTP: -
Src Wtr Prot Dt: -	State Code: WA
NPM Candidate: No	State Fac ID: 3020145
Is Wholesaler: No	Sub Quarter: 2
Submission Year: 2014	Validity Ind: Yes
Submission Yr Qtr: 2014Q2	

--Details--

Treatment ID: -

Treatment Process Code: -

Treatment Process: -

Treatment Objective Code: -

Treatment Objective: -

Treatment Plant City: -

Treatment Plant State: -

Treatment Plant Addr 1: -

Treatment Plant Addr 2: -

Treatment Plant Zip Code: -

Treatment Comments: -

Map Key	Direction	Distance (mi)	Distance (ft)	Elevation (ft)	DB
69	NNW	0.90	4,766.66	65.01	SDWIS

PWS ID: 105300142	Pop Cat 11: 3,301-10,000
Facility ID: 565	Pop Cat 11 Cd: 5

Wells and Additional Sources Detail Report

Facility Name:	SEATTLE PREMIUM OUTLET MALL DISTRIBUTION	Pop Cat 2:	<10,000
EPA Region Code:	10	Pop Cat 2 Cd:	1
EPA Region:	Region 10	Pop Cat 3:	<=3300
Season Begin Date:	01-01	Pop Cat 3 Cd:	2
Season End Date:	12-31	Pop Cat 4:	<10K
Deactivation Date:	15-JUL-14	Pop Cat 4 Cd:	1
Fac Deactvtn Dt:	-	Pop Cat 5:	3,301-10,000
First Rptd Dt:	03-NOV-06	Pop Cat 5 Cd:	3
Last Rptd Date:	11-MAR-16	ORG Name:	Johnson, Mark
Primacy Agency:	EPA Region 10	Admin Name:	Johnson, Mark
Is Source Ind:	No	Phone No:	360-716-3900
Facility Type Cd:	DS	Phone Ext No:	3904
Facility Type Desc:	Distribution System/Zone	Alt Phone No:	-
Activity Status Cd:	N	Fax No:	360-716-3901
Activity Status:	Changed from public to non-public	Email Addr:	mjohnson@cpgi.com
Availability Code:	-	Avlblty Desc:	-
Water Type Code:	-	Wtr Tp Desc:	-
DBPR Schd Ctg Cd:	-	DBPR Schd Ctg:	-
Facility Activity Cd:	A	Fac Activity:	Active
Filtrtn Status Cd:	-	Filt Stat Desc:	-
GW or SW Code:	SW	GW or SS:	Surface water
LT2 Sch Ctgry Cd:	-	LT2 Sched Ctg:	-
Owner Type Code:	N	Owner Type:	Native American
PWS Type Code:	NTNCWS	PWS Type:	Non-Transient non-community system
Primcy Agency Cd:	10	Primacy Type:	Tribal
Primary Source Cd:	SWP	Primary Srce:	Surface water purchased
Seller Treatmnt Cd:	-	Seller Trt Dsc:	-
Submsn Status Cd:	Y	Sub Stat Dsc:	Reported and accepted
Subms Sts Cd Vio:	Y	Pop Srvd Cnt:	5,000
Is Grant Eligible:	No	Srv Cnctn Cnt:	113
Outstndng Perfrm:	-	Seller PWSID:	-
Outstndng Perf Dt:	-	Slr PWS Nm:	-
Schl or Dycare:	No	CDS ID:	-
Source Treated Ind:	-	Country Code:	US
Src Wtr Protected:	No	Cntry Nm BTP:	-
Src Wtr Prot Dt:	-	State Code:	WA
NPM Candidate:	No	State Fac ID:	DS-01
Is Wholesaler:	No	Sub Quarter:	1
Submission Year:	2016	Validity Ind:	Yes
Submission Yr Qtr:	2016Q1		

--Details--

Treatment ID:	-
Treatment Process Code:	-
Treatment Process:	-
Treatment Objective Code:	-

Wells and Additional Sources Detail Report

Treatment Objective: -
 Treatment Plant City: -
 Treatment Plant State: -
 Treatment Plant Addr 1: -
 Treatment Plant Addr 2: -
 Treatment Plant Zip Code: -
 Treatment Comments: -

Map Key	Direction	Distance (mi)	Distance (ft)	Elevation (ft)	DB
73	WSW	0.94	4,960.03	48.96	SDWIS

PWS ID:	105300116	Pop Cat 11:	10,001-50,000
Facility ID:	218611	Pop Cat 11 Cd:	6
Facility Name:	Alternate Sampling Location	Pop Cat 2:	10,000+
EPA Region Code:	10	Pop Cat 2 Cd:	2
EPA Region:	Region 10	Pop Cat 3:	3,301-50,000
Season Begin Date:	01-01	Pop Cat 3 Cd:	2
Season End Date:	12-31	Pop Cat 4:	10K-49,999
Deactivation Date:	-	Pop Cat 4 Cd:	2
Fac Deactivtn Dt:	30-JAN-13	Pop Cat 5:	10,001-100,000
First Rptd Dt:	19-APR-03	Pop Cat 5 Cd:	4
Last Rptd Date:	11-MAR-16	ORG Name:	GOBIN, JEREME
Primacy Agency:	EPA Region 10	Admin Name:	GOBIN, JEREME
Is Source Ind:	Yes	Phone No:	360-716-5053
Facility Type Cd:	CC	Phone Ext No:	-
Facility Type Desc:	Consecutive Connection	Alt Phone No:	-
Activity Status Cd:	A	Fax No:	360-651-4998
Activity Status:	Active	Email Addr:	JEREMEGOBIN@TULALIPTRIBE S-NSN.GOV
Availability Code:	P	Avlblty Desc:	Permanent
Water Type Code:	SW	Wtr Tp Desc:	Surface water
DBPR Schd Ctg Cd:	2	DBPR Schd Ctg:	System serving 50K to 99,999 people OR belonging to a CDS in which the largest system serves 50K to
Facility Activity Cd:	I	Fac Activity:	Inactive
Filtrtn Status Cd:	-	Filt Stat Desc:	-
GW or SW Code:	SW	GW or SS:	Surface water
LT2 Sch Ctgy Cd:	-	LT2 Sched Ctg:	-
Owner Type Code:	N	Owner Type:	Native American
PWS Type Code:	NTNCWS	PWS Type:	Non-Transient non-community system
Primcy Agency Cd:	10	Primacy Type:	Tribal
Primary Source Cd:	SWP	Primary Srce:	Surface water purchased
Seller Treatmnt Cd:	F	Seller Trt Dsc:	Filtered
Submsn Status Cd:	Y	Sub Stat Dsc:	Unreported
Subms Sts Cd Vio:	U	Pop Srvd Cnt:	30,000
Is Grant Eligible:	Yes	Srv Cnctn Cnt:	40
Outstndng Perfrm:	-	Seller PWSID:	WA5351900

Wells and Additional Sources Detail Report

Outstndng Perf Dt:	-	Sllr PWS Nm:	MARYSVILLE UTILITIES
Schl or Dycare:	No	CDS ID:	6002
Source Treated Ind:	N	Country Code:	US
Src Wtr Protected:	No	Cntry Nm BTP:	-
Src Wtr Prot Dt:	-	State Code:	WA
NPM Candidate:	Yes	State Fac ID:	218611
Is Wholesaler:	No	Sub Quarter:	1
Submission Year:	2016	Validity Ind:	Yes
Submission Yr Qtr:	2016Q1		

--Details--

Treatment ID:	-
Treatment Process Code:	-
Treatment Process:	-
Treatment Objective Code:	-
Treatment Objective:	-
Treatment Plant City:	-
Treatment Plant State:	-
Treatment Plant Addr 1:	-
Treatment Plant Addr 2:	-
Treatment Plant Zip Code:	-
Treatment Comments:	-

Map Key	Direction	Distance (mi)	Distance (ft)	Elevation (ft)	DB
73	WSW	0.94	4,960.03	48.96	SDWIS

PWS ID:	105300116	Pop Cat 11:	10,001-50,000
Facility ID:	1	Pop Cat 11 Cd:	6
Facility Name:	CITY OF MARYSVILLE	Pop Cat 2:	10,000+
EPA Region Code:	10	Pop Cat 2 Cd:	2
EPA Region:	Region 10	Pop Cat 3:	3,301-50,000
Season Begin Date:	01-01	Pop Cat 3 Cd:	2
Season End Date:	12-31	Pop Cat 4:	10K-49,999
Deactivation Date:	-	Pop Cat 4 Cd:	2
Fac Deactvtn Dt:	01-JAN-05	Pop Cat 5:	10,001-100,000
First Rptd Dt:	19-APR-03	Pop Cat 5 Cd:	4
Last Rptd Date:	11-MAR-16	ORG Name:	GOBIN, JEREME
Primacy Agency:	EPA Region 10	Admin Name:	GOBIN, JEREME
Is Source Ind:	Yes	Phone No:	360-716-5053
Facility Type Cd:	CC	Phone Ext No:	-
Facility Type Desc:	Consecutive Connection	Alt Phone No:	-
Activity Status Cd:	A	Fax No:	360-651-4998
Activity Status:	Active	Email Addr:	JEREMEGOBIN@TULALIPTRIBE S-NSN.GOV
Availability Code:	P	Avlblty Desc:	Permanent
Water Type Code:	SW	Wtr Tp Desc:	Surface water
DBPR Schd Ctg Cd:	2	DBPR Schd Ctg:	System serving 50K to 99,999

Wells and Additional Sources Detail Report

people OR belonging to a CDS in which the largest system serves 50K to Inactive

Facility Activity Cd: I	Fac Activity: Inactive
Filtrtn Status Cd: -	Filt Stat Desc: -
GW or SW Code: SW	GW or SS: Surface water
LT2 Sch Ctgr Cd: -	LT2 Sched Ctg: -
Owner Type Code: N	Owner Type: Native American
PWS Type Code: NTNCWS	PWS Type: Non-Transient non-community system
Primcy Agency Cd: 10	Primacy Type: Tribal
Primary Source Cd: SWP	Primary Srce: Surface water purchased
Seller Treatmnt Cd: U	Seller Trt Dsc: Unknown
Submsn Status Cd: Y	Sub Stat Dsc: Reported and accepted
Subms Sts Cd Vio: Y	Pop Srvd Cnt: 30,000
Is Grant Eligible: Yes	Srv Cnctn Cnt: 40
Outstndng Perfrm: -	Seller PWSID: WA5351900
Outstndng Perf Dt: -	Sllr PWS Nm: MARYSVILLE UTILITIES
Schl or Dycare: No	CDS ID: 6002
Source Treated Ind: U	Country Code: US
Src Wtr Protected: No	Cntry Nm BTP: -
Src Wtr Prot Dt: -	State Code: WA
NPM Candidate: Yes	State Fac ID: -
Is Wholesaler: No	Sub Quarter: 1
Submission Year: 2016	Validity Ind: Yes
Submission Yr Qtr: 2016Q1	

--Details--

Treatment ID: -

Treatment Process Code: -

Treatment Process: -

Treatment Objective Code: -

Treatment Objective: -

Treatment Plant City: -

Treatment Plant State: -

Treatment Plant Addr 1: -

Treatment Plant Addr 2: -

Treatment Plant Zip Code: -

Treatment Comments: -

Map Key	Direction	Distance (mi)	Distance (ft)	Elevation (ft)	DB
73	WSW	0.94	4,960.03	48.96	SDWIS
PWS ID:	105300116	Pop Cat 11:	10,001-50,000		
Facility ID:	610	Pop Cat 11 Cd:	6		
Facility Name:	INTERTIE WITH MARYSVILLE 88TH ST.	Pop Cat 2:	10,000+		
EPA Region Code:	10	Pop Cat 2 Cd:	2		

Wells and Additional Sources Detail Report

EPA Region:	Region 10	Pop Cat 3:	3,301-50,000
Season Begin Date:	01-01	Pop Cat 3 Cd:	2
Season End Date:	12-31	Pop Cat 4:	10K-49,999
Deactivation Date:	-	Pop Cat 4 Cd:	2
Fac Deactvtn Dt:	-	Pop Cat 5:	10,001-100,000
First Rptd Dt:	19-APR-03	Pop Cat 5 Cd:	4
Last Rptd Date:	11-MAR-16	ORG Name:	GOBIN, JEREME
Primacy Agency:	EPA Region 10	Admin Name:	GOBIN, JEREME
Is Source Ind:	Yes	Phone No:	360-716-5053
Facility Type Cd:	CC	Phone Ext No:	-
Facility Type Desc:	Consecutive Connection	Alt Phone No:	-
Activity Status Cd:	A	Fax No:	360-651-4998
Activity Status:	Active	Email Addr:	JEREMEGOBIN@TULALIPTRIBE S-NSN.GOV
Availability Code:	P	Avlblty Desc:	Permanent
Water Type Code:	SW	Wtr Tp Desc:	Surface water
DBPR Schd Ctg Cd:	2	DBPR Schd Ctg:	System serving 50K to 99,999 people OR belonging to a CDS in which the largest system serves 50K to
Facility Activity Cd:	A	Fac Activity:	Active
Filtrtn Status Cd:	FIL	Filt Stat Desc:	Filtration already in place
GW or SW Code:	SW	GW or SS:	Surface water
LT2 Sch Ctgy Cd:	-	LT2 Sched Ctg:	-
Owner Type Code:	N	Owner Type:	Native American
PWS Type Code:	NTNCWS	PWS Type:	Non-Transient non-community system
Primcy Agency Cd:	10	Primacy Type:	Tribal
Primary Source Cd:	SWP	Primary Srce:	Surface water purchased
Seller Treatmnt Cd:	F	Seller Trt Dsc:	Filtered
Submsn Status Cd:	Y	Sub Stat Dsc:	Reported and accepted
Subms Sts Cd Vio:	Y	Pop Srvd Cnt:	30,000
Is Grant Eligible:	Yes	Srv Cnctn Cnt:	40
Outstndng Perfrm:	-	Seller PWSID:	WA5351900
Outstndng Perf Dt:	-	Sllr PWS Nm:	MARYSVILLE UTILITIES
Schl or Dycare:	No	CDS ID:	6002
Source Treated Ind:	-	Country Code:	US
Src Wtr Protected:	No	Cntry Nm BTP:	-
Src Wtr Prot Dt:	-	State Code:	WA
NPM Candidate:	Yes	State Fac ID:	CC-01
Is Wholesaler:	No	Sub Quarter:	1
Submission Year:	2016	Validity Ind:	Yes
Submission Yr Qtr:	2016Q1		

--Details--

Treatment ID:	-
Treatment Process Code:	-
Treatment Process:	-
Treatment Objective Code:	-

Wells and Additional Sources Detail Report

Treatment Objective: -
 Treatment Plant City: -
 Treatment Plant State: -
 Treatment Plant Addr 1: -
 Treatment Plant Addr 2: -
 Treatment Plant Zip Code: -
 Treatment Comments: -

Map Key	Direction	Distance (mi)	Distance (ft)	Elevation (ft)	DB
73	WSW	0.94	4,960.03	48.96	SDWIS

PWS ID:	105300116	Pop Cat 11:	10,001-50,000
Facility ID:	966	Pop Cat 11 Cd:	6
Facility Name:	TANK #1	Pop Cat 2:	10,000+
EPA Region Code:	10	Pop Cat 2 Cd:	2
EPA Region:	Region 10	Pop Cat 3:	3,301-50,000
Season Begin Date:	01-01	Pop Cat 3 Cd:	2
Season End Date:	12-31	Pop Cat 4:	10K-49,999
Deactivation Date:	-	Pop Cat 4 Cd:	2
Fac Deactivtn Dt:	-	Pop Cat 5:	10,001-100,000
First Rptd Dt:	19-APR-03	Pop Cat 5 Cd:	4
Last Rptd Date:	11-MAR-16	ORG Name:	GOBIN, JEREME
Primacy Agency:	EPA Region 10	Admin Name:	GOBIN, JEREME
Is Source Ind:	No	Phone No:	360-716-5053
Facility Type Cd:	ST	Phone Ext No:	-
Facility Type Desc:	Storage	Alt Phone No:	-
Activity Status Cd:	A	Fax No:	360-651-4998
Activity Status:	Active	Email Addr:	JEREMEGOBIN@TULALIPTRIBE S-NSN.GOV
Availability Code:	-	Avlblty Desc:	-
Water Type Code:	-	Wtr Tp Desc:	-
DBPR Schd Ctg Cd:	2	DBPR Schd Ctg:	System serving 50K to 99,999 people OR belonging to a CDS in which the largest system serves 50K to
Facility Activity Cd:	A	Fac Activity:	Active
Filtrtn Status Cd:	-	Filt Stat Desc:	-
GW or SW Code:	SW	GW or SS:	Surface water
LT2 Sch Ctgy Cd:	-	LT2 Sched Ctg:	-
Owner Type Code:	N	Owner Type:	Native American
PWS Type Code:	NTNCWS	PWS Type:	Non-Transient non-community system
Primcy Agency Cd:	10	Primacy Type:	Tribal
Primary Source Cd:	SWP	Primary Srce:	Surface water purchased
Seller Treatmnt Cd:	-	Seller Trt Dsc:	-
Submsn Status Cd:	Y	Sub Stat Dsc:	Reported and accepted
Subms Sts Cd Vio:	Y	Pop Srvd Cnt:	30,000
Is Grant Eligible:	Yes	Srv Cnctn Cnt:	40
Outstndng Perfrm:	-	Seller PWSID:	-

Wells and Additional Sources Detail Report

Outstndng Perf Dt:	-	Sllr PWS Nm:	-
Schl or Dycare:	No	CDS ID:	6002
Source Treated Ind:	-	Country Code:	US
Src Wtr Protected:	No	Cntry Nm BTP:	-
Src Wtr Prot Dt:	-	State Code:	WA
NPM Candidate:	Yes	State Fac ID:	ST-01
Is Wholesaler:	No	Sub Quarter:	1
Submission Year:	2016	Validity Ind:	Yes
Submission Yr Qtr:	2016Q1		

--Details--

Treatment ID:	-
Treatment Process Code:	-
Treatment Process:	-
Treatment Objective Code:	-
Treatment Objective:	-
Treatment Plant City:	-
Treatment Plant State:	-
Treatment Plant Addr 1:	-
Treatment Plant Addr 2:	-
Treatment Plant Zip Code:	-
Treatment Comments:	-

Map Key	Direction	Distance (mi)	Distance (ft)	Elevation (ft)	DB
73	WSW	0.94	4,960.03	48.96	SDWIS

PWS ID:	105300116	Pop Cat 11:	10,001-50,000
Facility ID:	1138	Pop Cat 11 Cd:	6
Facility Name:	INTERTIE WITH MARYSVILLE-116 & STATE ST.	Pop Cat 2:	10,000+
EPA Region Code:	10	Pop Cat 2 Cd:	2
EPA Region:	Region 10	Pop Cat 3:	3,301-50,000
Season Begin Date:	01-01	Pop Cat 3 Cd:	2
Season End Date:	12-31	Pop Cat 4:	10K-49,999
Deactivation Date:	-	Pop Cat 4 Cd:	2
Fac Deactvtn Dt:	-	Pop Cat 5:	10,001-100,000
First Rptd Dt:	19-APR-03	Pop Cat 5 Cd:	4
Last Rptd Date:	11-MAR-16	ORG Name:	GOBIN, JEREME
Primacy Agency:	EPA Region 10	Admin Name:	GOBIN, JEREME
Is Source Ind:	Yes	Phone No:	360-716-5053
Facility Type Cd:	CC	Phone Ext No:	-
Facility Type Desc:	Consecutive Connection	Alt Phone No:	-
Activity Status Cd:	A	Fax No:	360-651-4998
Activity Status:	Active	Email Addr:	JEREMEGOBIN@TULALIPTRIBE S-NSN.GOV
Availability Code:	P	Avlblty Desc:	Permanent
Water Type Code:	SW	Wtr Tp Desc:	Surface water

Wells and Additional Sources Detail Report

DBPR Schd Ctg Cd:	2	DBPR Schd Ctg:	System serving 50K to 99,999 people OR belonging to a CDS in which the largest system serves 50K to
Facility Activity Cd:	A	Fac Activity:	Active
Filtrtn Status Cd:	FIL	Filt Stat Desc:	Filtration already in place
GW or SW Code:	SW	GW or SS:	Surface water
LT2 Sch Ctgry Cd:	-	LT2 Sched Ctg:	-
Owner Type Code:	N	Owner Type:	Native American
PWS Type Code:	NTNCWS	PWS Type:	Non-Transient non-community system
Primcy Agency Cd:	10	Primacy Type:	Tribal
Primary Source Cd:	SWP	Primary Srce:	Surface water purchased
Seller Treatmnt Cd:	F	Seller Trt Dsc:	Filtered
Submsn Status Cd:	Y	Sub Stat Dsc:	Reported and accepted
Subms Sts Cd Vio:	Y	Pop Srvd Cnt:	30,000
Is Grant Eligible:	Yes	Srv Cnctn Cnt:	40
Outstndng Perfrm:	-	Seller PWSID:	WA5351900
Outstndng Perf Dt:	-	Sllr PWS Nm:	MARYSVILLE UTILITIES
Schl or Dycare:	No	CDS ID:	6002
Source Treated Ind:	-	Country Code:	US
Src Wtr Protected:	No	Cntry Nm BTP:	-
Src Wtr Prot Dt:	-	State Code:	WA
NPM Candidate:	Yes	State Fac ID:	CC-02
Is Wholesaler:	No	Sub Quarter:	1
Submission Year:	2016	Validity Ind:	Yes
Submission Yr Qtr:	2016Q1		

--Details--

Treatment ID:	-
Treatment Process Code:	-
Treatment Process:	-
Treatment Objective Code:	-
Treatment Objective:	-
Treatment Plant City:	-
Treatment Plant State:	-
Treatment Plant Addr 1:	-
Treatment Plant Addr 2:	-
Treatment Plant Zip Code:	-
Treatment Comments:	-

Map Key	Direction	Distance (mi)	Distance (ft)	Elevation (ft)	DB
73	WSW	0.94	4,960.03	48.96	SDWIS

PWS ID:	105300116	Pop Cat 11:	10,001-50,000
Facility ID:	509	Pop Cat 11 Cd:	6
Facility Name:	QUIL CEDA VILLAGE DISTRIBUTION	Pop Cat 2:	10,000+

Wells and Additional Sources Detail Report

EPA Region Code:	10	Pop Cat 2 Cd:	2
EPA Region:	Region 10	Pop Cat 3:	3,301-50,000
Season Begin Date:	01-01	Pop Cat 3 Cd:	2
Season End Date:	12-31	Pop Cat 4:	10K-49,999
Deactivation Date:	-	Pop Cat 4 Cd:	2
Fac Deactvtn Dt:	-	Pop Cat 5:	10,001-100,000
First Rptd Dt:	19-APR-03	Pop Cat 5 Cd:	4
Last Rptd Date:	11-MAR-16	ORG Name:	GOBIN, JEREME
Primacy Agency:	EPA Region 10	Admin Name:	GOBIN, JEREME
Is Source Ind:	No	Phone No:	360-716-5053
Facility Type Cd:	DS	Phone Ext No:	-
Facility Type Desc:	Distribution System/Zone	Alt Phone No:	-
Activity Status Cd:	A	Fax No:	360-651-4998
Activity Status:	Active	Email Addr:	JEREMEGOBIN@TULALIPTRIBE S-NSN.GOV
Availability Code:	-	Avlblty Desc:	-
Water Type Code:	-	Wtr Tp Desc:	-
DBPR Schd Ctg Cd:	2	DBPR Schd Ctg:	System serving 50K to 99,999 people OR belonging to a CDS in which the largest system serves 50K to
Facility Activity Cd:	A	Fac Activity:	Active
Filtrtn Status Cd:	-	Filt Stat Desc:	-
GW or SW Code:	SW	GW or SS:	Surface water
LT2 Sch Ctgry Cd:	-	LT2 Sched Ctg:	-
Owner Type Code:	N	Owner Type:	Native American
PWS Type Code:	NTNCWS	PWS Type:	Non-Transient non-community system
Primcy Agency Cd:	10	Primacy Type:	Tribal
Primary Source Cd:	SWP	Primary Srce:	Surface water purchased
Seller Treatmnt Cd:	-	Seller Trt Dsc:	-
Submsn Status Cd:	Y	Sub Stat Dsc:	Reported and accepted
Subms Sts Cd Vio:	Y	Pop Srvd Cnt:	30,000
Is Grant Eligible:	Yes	Srv Cnctn Cnt:	40
Outstndng Perfrm:	-	Seller PWSID:	-
Outstndng Perf Dt:	-	Slr PWS Nm:	-
Schl or Dycare:	No	CDS ID:	6002
Source Treated Ind:	-	Country Code:	US
Src Wtr Protected:	No	Cntry Nm BTP:	-
Src Wtr Prot Dt:	-	State Code:	WA
NPM Candidate:	Yes	State Fac ID:	DS-01
Is Wholesaler:	No	Sub Quarter:	1
Submission Year:	2016	Validity Ind:	Yes
Submission Yr Qtr:	2016Q1		

--Details--

Treatment ID:	-
Treatment Process Code:	-
Treatment Process:	-
Treatment Objective	-

Wells and Additional Sources Detail Report

Code:

Treatment Objective: -
 Treatment Plant City: -
 Treatment Plant State: -
 Treatment Plant Addr 1: -
 Treatment Plant Addr 2: -
 Treatment Plant Zip Code: -
 Treatment Comments: -

USGS National Water Information System

Map Key	Direction	Distance (mi)	Distance (ft)	Elevation (ft)	DB
4	N	0.25	1,296.13	29.30	FED USGS

Organiz Identifier:	USGS-WA	Formation Type:	
Organiz Name:	USGS Washington Water Science Center	Aquifer Name:	
Well Depth:	45	Aquifer Type:	
Well Depth Unit:	ft	Country Code:	US
Well Hole Depth:	45	Provider Name:	NWIS
W Hole Depth Unit:	ft	County:	SNOHOMISH
Construction Date:	19760624	Latitude:	48.0842644
Source Map Scale:	24000	Longitude:	-122.1756944
Monitoring Loc Name:	30N/05E-16L01		
Monitoring Loc Identifier:	USGS-480504122102801		
Monitoring Loc Type:	Well		
Monitoring Loc Desc:			
HUC Eight Digit Code:	17110008		
Drainage Area:			
Drainage Area Unit:			
Contrib Drainage Area:			
Contrib Drainage Area Unit:			
Horizontal Accuracy:	5		
Horizontal Accuracy Unit:	seconds		
Horizontal Collection Mthd:	Interpolated from MAP.		
Horiz Coord Refer System:	NAD83		
Vertical Measure:	60		
Vertical Measure Unit:	feet		
Vertical Accuracy:	10		
Vertical Accuracy Unit:	feet		
Vertical Collection Mthd:	Interpolated from topographic map.		
Vert Coord Refer System:	NGVD29		

Map Key	Direction	Distance (mi)	Distance (ft)	Elevation (ft)	DB
6	W	0.26	1,374.78	48.99	FED USGS

Wells and Additional Sources Detail Report

Organiz Identifier:	USGS-WA	Formation Type:	
Organiz Name:	USGS Washington Water Science Center	Aquifer Name:	
Well Depth:	45	Aquifer Type:	
Well Depth Unit:	ft	Country Code:	US
Well Hole Depth:	45	Provider Name:	NWIS
W Hole Depth Unit:	ft	County:	SNOHOMISH
Construction Date:	19780821	Latitude:	48.0806531
Source Map Scale:	24000	Longitude:	-122.1809722
Monitoring Loc Name:	30N/05E-16N03		
Monitoring Loc Identifier:	USGS-480451122104703		
Monitoring Loc Type:	Well		
Monitoring Loc Desc:			
HUC Eight Digit Code:	17110011		
Drainage Area:			
Drainage Area Unit:			
Contrib Drainage Area:			
Contrib Drainage Area Unit:			
Horizontal Accuracy:	5		
Horizontal Accuracy Unit:	seconds		
Horizontal Collection Mthd:	Interpolated from MAP.		
Horiz Coord Refer System:	NAD83		
Vertical Measure:	40		
Vertical Measure Unit:	feet		
Vertical Accuracy:	10		
Vertical Accuracy Unit:	feet		
Vertical Collection Mthd:	Interpolated from topographic map.		
Vert Coord Refer System:	NGVD29		

Map Key	Direction	Distance (mi)	Distance (ft)	Elevation (ft)	DB
6	W	0.26	1,374.78	48.99	FED USGS

Organiz Identifier:	USGS-WA	Formation Type:	
Organiz Name:	USGS Washington Water Science Center	Aquifer Name:	
Well Depth:	43	Aquifer Type:	
Well Depth Unit:	ft	Country Code:	US
Well Hole Depth:	43	Provider Name:	NWIS
W Hole Depth Unit:	ft	County:	SNOHOMISH
Construction Date:	19780820	Latitude:	48.0806531
Source Map Scale:	24000	Longitude:	-122.1809722
Monitoring Loc Name:	30N/05E-16N02		
Monitoring Loc Identifier:	USGS-480451122104702		
Monitoring Loc Type:	Well		
Monitoring Loc Desc:			
HUC Eight Digit Code:	17110011		

Wells and Additional Sources Detail Report

Drainage Area:
 Drainage Area Unit:
 Contrib Drainage Area:
 Contrib Drainage Area Unit:
 Horizontal Accuracy: 5
 Horizontal Accuracy Unit: seconds
 Horizontal Collection Mthd: Interpolated from MAP.
 Horiz Coord Refer System: NAD83
 Vertical Measure: 40
 Vertical Measure Unit: feet
 Vertical Accuracy: 10
 Vertical Accuracy Unit: feet
 Vertical Collection Mthd: Interpolated from topographic map.
 Vert Coord Refer System: NGVD29

Map Key	Direction	Distance (mi)	Distance (ft)	Elevation (ft)	DB
6	W	0.26	1,374.78	48.99	FED USGS

Organiz Identifier:	USGS-WA	Formation Type:	
Organiz Name:	USGS Washington Water Science Center	Aquifer Name:	
Well Depth:	50	Aquifer Type:	
Well Depth Unit:	ft	Country Code:	US
Well Hole Depth:	50	Provider Name:	NWIS
W Hole Depth Unit:	ft	County:	SNOHOMISH
Construction Date:	19780822	Latitude:	48.0806531
Source Map Scale:	24000	Longitude:	-122.1809722
Monitoring Loc Name:	30N/05E-16N01		
Monitoring Loc Identifier:	USGS-480451122104701		
Monitoring Loc Type:	Well		
Monitoring Loc Desc:			
HUC Eight Digit Code:	17110011		
Drainage Area:			
Drainage Area Unit:			
Contrib Drainage Area:			
Contrib Drainage Area Unit:			
Horizontal Accuracy:	5		
Horizontal Accuracy Unit:	seconds		
Horizontal Collection Mthd:	Interpolated from MAP.		
Horiz Coord Refer System:	NAD83		
Vertical Measure:	40		
Vertical Measure Unit:	feet		
Vertical Accuracy:	10		
Vertical Accuracy Unit:	feet		

Wells and Additional Sources Detail Report

Vertical Collection Mthd: Interpolated from topographic map.
Vert Coord Refer System: NGVD29

Map Key	Direction	Distance (mi)	Distance (ft)	Elevation (ft)	DB
8	SE	0.27	1,440.84	52.63	FED USGS

Organiz Identifier:	USGS-WA	Formation Type:	
Organiz Name:	USGS Washington Water Science Center	Aquifer Name:	
Well Depth:	18	Aquifer Type:	
Well Depth Unit:	ft	Country Code:	US
Well Hole Depth:		Provider Name:	NWIS
W Hole Depth Unit:		County:	SNOHOMISH
Construction Date:	19010101	Latitude:	48.0770421
Source Map Scale:	24000	Longitude:	-122.1698605
Monitoring Loc Name:	30N/05E-21B01		
Monitoring Loc Identifier:	USGS-480438122100701		
Monitoring Loc Type:	Well		
Monitoring Loc Desc:			
HUC Eight Digit Code:	17110011		
Drainage Area:			
Drainage Area Unit:			
Contrib Drainage Area:			
Contrib Drainage Area Unit:			
Horizontal Accuracy:	1		
Horizontal Accuracy Unit:	seconds		
Horizontal Collection Mthd:	Interpolated from MAP.		
Horiz Coord Refer System:	NAD83		
Vertical Measure:	48		
Vertical Measure Unit:	feet		
Vertical Accuracy:	10		
Vertical Accuracy Unit:	feet		
Vertical Collection Mthd:	Interpolated from topographic map.		
Vert Coord Refer System:	NGVD29		

Map Key	Direction	Distance (mi)	Distance (ft)	Elevation (ft)	DB
11	N	0.32	1,698.24	36.94	FED USGS

Organiz Identifier:	USGS-WA	Formation Type:	
Organiz Name:	USGS Washington Water Science Center	Aquifer Name:	
Well Depth:		Aquifer Type:	
Well Depth Unit:		Country Code:	US
Well Hole Depth:		Provider Name:	NWIS
W Hole Depth Unit:		County:	SNOHOMISH

Wells and Additional Sources Detail Report

Construction Date:	Latitude:	48.0853755
Source Map Scale:	Longitude:	-122.1751388
Monitoring Loc Name:	QUILCEDA CREEK AB WEST FORK NEAR MARYSVILLE, WA	
Monitoring Loc Identifier:	USGS-12157005	
Monitoring Loc Type:	Stream	
Monitoring Loc Desc:		
HUC Eight Digit Code:	17110011	
Drainage Area:	17.4	
Drainage Area Unit:	sq mi	
Contrib Drainage Area:		
Contrib Drainage Area Unit:		
Horizontal Accuracy:	1	
Horizontal Accuracy Unit:	seconds	
Horizontal Collection Mthd:	Interpolated from MAP.	
Horiz Coord Refer System:	NAD83	
Vertical Measure:		
Vertical Measure Unit:		
Vertical Accuracy:		
Vertical Accuracy Unit:		
Vertical Collection Mthd:		
Vert Coord Refer System:		

Map Key	Direction	Distance (mi)	Distance (ft)	Elevation (ft)	DB
13	WSW	0.34	1,773.42	50.81	FED USGS

Organiz Identifier:	USGS-WA	Formation Type:	
Organiz Name:	USGS Washington Water Science Center	Aquifer Name:	
Well Depth:	37.5	Aquifer Type:	
Well Depth Unit:	ft	Country Code:	US
Well Hole Depth:	37.5	Provider Name:	NWIS
W Hole Depth Unit:	ft	County:	SNOHOMISH
Construction Date:	19890603	Latitude:	48.0787086
Source Map Scale:	24000	Longitude:	-122.182361
Monitoring Loc Name:	30N/05E-21D02		
Monitoring Loc Identifier:	USGS-480444122105201		
Monitoring Loc Type:	Well		
Monitoring Loc Desc:			
HUC Eight Digit Code:	17110011		
Drainage Area:			
Drainage Area Unit:			
Contrib Drainage Area:			
Contrib Drainage Area Unit:			
Horizontal Accuracy:	5		
Horizontal Accuracy Unit:	seconds		

Wells and Additional Sources Detail Report

Horizontal Collection Mthd: Interpolated from MAP.
 Horiz Coord Refer System: NAD83
 Vertical Measure: 45
 Vertical Measure Unit: feet
 Vertical Accuracy: 10
 Vertical Accuracy Unit: feet
 Vertical Collection Mthd: Interpolated from topographic map.
 Vert Coord Refer System: NGVD29

Map Key	Direction	Distance (mi)	Distance (ft)	Elevation (ft)	DB
19	NW	0.44	2,321.67	56.19	FED USGS

Organiz Identifier:	USGS-WA	Formation Type:	
Organiz Name:	USGS Washington Water Science Center	Aquifer Name:	
Well Depth:	37	Aquifer Type:	
Well Depth Unit:	ft	Country Code:	US
Well Hole Depth:	37	Provider Name:	NWIS
W Hole Depth Unit:	ft	County:	SNOHOMISH
Construction Date:	19790709	Latitude:	48.0842643
Source Map Scale:	24000	Longitude:	-122.1831947
Monitoring Loc Name:	30N/05E-16M01		
Monitoring Loc Identifier:	USGS-480504122104701		
Monitoring Loc Type:	Well		
Monitoring Loc Desc:			
HUC Eight Digit Code:	17110011		
Drainage Area:			
Drainage Area Unit:			
Contrib Drainage Area:			
Contrib Drainage Area Unit:			
Horizontal Accuracy:	5		
Horizontal Accuracy Unit:	seconds		
Horizontal Collection Mthd:	Interpolated from MAP.		
Horiz Coord Refer System:	NAD83		
Vertical Measure:	50		
Vertical Measure Unit:	feet		
Vertical Accuracy:	10		
Vertical Accuracy Unit:	feet		
Vertical Collection Mthd:	Interpolated from topographic map.		
Vert Coord Refer System:	NGVD29		

Map Key	Direction	Distance (mi)	Distance (ft)	Elevation (ft)	DB
20	E	0.45	2,356.58	65.36	FED USGS

Wells and Additional Sources Detail Report

Organiz Identifier:	USGS-WA	Formation Type:	
Organiz Name:	USGS Washington Water Science Center	Aquifer Name:	
Well Depth:	24.7	Aquifer Type:	
Well Depth Unit:	ft	Country Code:	US
Well Hole Depth:		Provider Name:	NWIS
W Hole Depth Unit:		County:	SNOHOMISH
Construction Date:	19430101	Latitude:	48.0803756
Source Map Scale:	24000	Longitude:	-122.1643048
Monitoring Loc Name:	30N/05E-16R01		
Monitoring Loc Identifier:	USGS-480950122094701		
Monitoring Loc Type:	Well		
Monitoring Loc Desc:			
HUC Eight Digit Code:	17110008		
Drainage Area:			
Drainage Area Unit:			
Contrib Drainage Area:			
Contrib Drainage Area Unit:			
Horizontal Accuracy:	10		
Horizontal Accuracy Unit:	seconds		
Horizontal Collection Mthd:	Interpolated from MAP.		
Horiz Coord Refer System:	NAD83		
Vertical Measure:	60		
Vertical Measure Unit:	feet		
Vertical Accuracy:	10		
Vertical Accuracy Unit:	feet		
Vertical Collection Mthd:	Interpolated from topographic map.		
Vert Coord Refer System:	NGVD29		

Map Key	Direction	Distance (mi)	Distance (ft)	Elevation (ft)	DB
21	N	0.46	2,419.17	52.28	FED USGS

Organiz Identifier:	USGS-WA	Formation Type:	Marysville Sand Member of Vashon Drift
Organiz Name:	USGS Washington Water Science Center	Aquifer Name:	
Well Depth:	54	Aquifer Type:	
Well Depth Unit:	ft	Country Code:	US
Well Hole Depth:	54	Provider Name:	NWIS
W Hole Depth Unit:	ft	County:	SNOHOMISH
Construction Date:	19590801	Latitude:	48.08732
Source Map Scale:	24000	Longitude:	-122.1743056
Monitoring Loc Name:	30N/05E-16F01		
Monitoring Loc Identifier:	USGS-480515122102301		
Monitoring Loc Type:	Well		
Monitoring Loc Desc:			
HUC Eight Digit Code:	17110011		

Wells and Additional Sources Detail Report

Drainage Area:
 Drainage Area Unit:
 Contrib Drainage Area:
 Contrib Drainage Area Unit:
 Horizontal Accuracy: 5
 Horizontal Accuracy Unit: seconds
 Horizontal Collection Mthd: Interpolated from MAP.
 Horiz Coord Refer System: NAD83
 Vertical Measure: 48
 Vertical Measure Unit: feet
 Vertical Accuracy: 15
 Vertical Accuracy Unit: feet
 Vertical Collection Mthd: Interpolated from topographic map.
 Vert Coord Refer System: NGVD29

Map Key	Direction	Distance (mi)	Distance (ft)	Elevation (ft)	DB
27	ENE	0.49	2,608.21	66.52	FED USGS

Organiz Identifier:	USGS-WA	Formation Type:	
Organiz Name:	USGS Washington Water Science Center	Aquifer Name:	
Well Depth:	36	Aquifer Type:	
Well Depth Unit:	ft	Country Code:	US
Well Hole Depth:	36	Provider Name:	NWIS
W Hole Depth Unit:	ft	County:	SNOHOMISH
Construction Date:	19770513	Latitude:	48.0823201
Source Map Scale:	24000	Longitude:	-122.1637494
Monitoring Loc Name:	30N/05E-16J01		
Monitoring Loc Identifier:	USGS-480504122094801		
Monitoring Loc Type:	Well		
Monitoring Loc Desc:			
HUC Eight Digit Code:	17110008		
Drainage Area:			
Drainage Area Unit:			
Contrib Drainage Area:			
Contrib Drainage Area Unit:			
Horizontal Accuracy:	5		
Horizontal Accuracy Unit:	seconds		
Horizontal Collection Mthd:	Interpolated from MAP.		
Horiz Coord Refer System:	NAD83		
Vertical Measure:	60		
Vertical Measure Unit:	feet		
Vertical Accuracy:	10		
Vertical Accuracy Unit:	feet		

Wells and Additional Sources Detail Report

Vertical Collection Mthd: Interpolated from topographic map.
Vert Coord Refer System: NGVD29

Map Key	Direction	Distance (mi)	Distance (ft)	Elevation (ft)	DB
28	SSW	0.51	2,696.62	20.24	FED USGS

Organiz Identifier:	USGS-WA	Formation Type:	
Organiz Name:	USGS Washington Water Science Center	Aquifer Name:	
Well Depth:	45	Aquifer Type:	
Well Depth Unit:	ft	Country Code:	US
Well Hole Depth:	45	Provider Name:	NWIS
W Hole Depth Unit:	ft	County:	SNOHOMISH
Construction Date:	19810501	Latitude:	48.0737085
Source Map Scale:	24000	Longitude:	-122.1809719
Monitoring Loc Name:	30N/05E-21E01		
Monitoring Loc Identifier:	USGS-480426122104701		
Monitoring Loc Type:	Well		
Monitoring Loc Desc:			
HUC Eight Digit Code:	17110011		
Drainage Area:			
Drainage Area Unit:			
Contrib Drainage Area:			
Contrib Drainage Area Unit:			
Horizontal Accuracy:	5		
Horizontal Accuracy Unit:	seconds		
Horizontal Collection Mthd:	Interpolated from MAP.		
Horiz Coord Refer System:	NAD83		
Vertical Measure:	40		
Vertical Measure Unit:	feet		
Vertical Accuracy:	10		
Vertical Accuracy Unit:	feet		
Vertical Collection Mthd:	Interpolated from topographic map.		
Vert Coord Refer System:	NGVD29		

Map Key	Direction	Distance (mi)	Distance (ft)	Elevation (ft)	DB
36	NE	0.66	3,503.35	71.00	FED USGS

Organiz Identifier:	USGS-WA	Formation Type:	
Organiz Name:	USGS Washington Water Science Center	Aquifer Name:	
Well Depth:	33	Aquifer Type:	
Well Depth Unit:	ft	Country Code:	US
Well Hole Depth:		Provider Name:	NWIS
W Hole Depth Unit:		County:	SNOHOMISH

Wells and Additional Sources Detail Report

Construction Date:	19010101	Latitude:	48.0867646
Source Map Scale:	24000	Longitude:	-122.1634718
Monitoring Loc Name:	30N/05E-16H01		
Monitoring Loc Identifier:	USGS-480513122094401		
Monitoring Loc Type:	Well		
Monitoring Loc Desc:			
HUC Eight Digit Code:	17110011		
Drainage Area:			
Drainage Area Unit:			
Contrib Drainage Area:			
Contrib Drainage Area Unit:			
Horizontal Accuracy:	1		
Horizontal Accuracy Unit:	seconds		
Horizontal Collection Mthd:	Interpolated from MAP.		
Horiz Coord Refer System:	NAD83		
Vertical Measure:	80		
Vertical Measure Unit:	feet		
Vertical Accuracy:	10		
Vertical Accuracy Unit:	feet		
Vertical Collection Mthd:	Interpolated from topographic map.		
Vert Coord Refer System:	NGVD29		

Map Key	Direction	Distance (mi)	Distance (ft)	Elevation (ft)	DB
37	SE	0.65	3,430.93	57.14	FED USGS

Organiz Identifier:	USGS-WA	Formation Type:	
Organiz Name:	USGS Washington Water Science Center	Aquifer Name:	
Well Depth:	18.8	Aquifer Type:	
Well Depth Unit:	ft	Country Code:	US
Well Hole Depth:		Provider Name:	NWIS
W Hole Depth Unit:		County:	SNOHOMISH
Construction Date:	19010101	Latitude:	48.073431
Source Map Scale:	24000	Longitude:	-122.163749
Monitoring Loc Name:	30N/05E-21H01		
Monitoring Loc Identifier:	USGS-480926122100801		
Monitoring Loc Type:	Well		
Monitoring Loc Desc:			
HUC Eight Digit Code:	17110008		
Drainage Area:			
Drainage Area Unit:			
Contrib Drainage Area:			
Contrib Drainage Area Unit:			
Horizontal Accuracy:	10		
Horizontal Accuracy Unit:	seconds		

Wells and Additional Sources Detail Report

Horizontal Collection Mthd: Interpolated from MAP.
 Horiz Coord Refer System: NAD83
 Vertical Measure: 50
 Vertical Measure Unit: feet
 Vertical Accuracy: 10
 Vertical Accuracy Unit: feet
 Vertical Collection Mthd: Interpolated from topographic map.
 Vert Coord Refer System: NGVD29

Map Key	Direction	Distance (mi)	Distance (ft)	Elevation (ft)	DB
40	ESE	0.67	3,562.14	63.02	FED USGS

Organiz Identifier:	USGS-WA	Formation Type:	
Organiz Name:	USGS Washington Water Science Center	Aquifer Name:	
Well Depth:	16.5	Aquifer Type:	
Well Depth Unit:	ft	Country Code:	US
Well Hole Depth:	16.5	Provider Name:	NWIS
W Hole Depth Unit:	ft	County:	SNOHOMISH
Construction Date:	19010101	Latitude:	48.0759311
Source Map Scale:	24000	Longitude:	-122.1606934
Monitoring Loc Name:	30N/05E-22D01		
Monitoring Loc Identifier:	USGS-480932122093001		
Monitoring Loc Type:	Well		
Monitoring Loc Desc:			
HUC Eight Digit Code:	17110008		
Drainage Area:			
Drainage Area Unit:			
Contrib Drainage Area:			
Contrib Drainage Area Unit:			
Horizontal Accuracy:	5		
Horizontal Accuracy Unit:	seconds		
Horizontal Collection Mthd:	Interpolated from MAP.		
Horiz Coord Refer System:	NAD83		
Vertical Measure:	50		
Vertical Measure Unit:	feet		
Vertical Accuracy:	10		
Vertical Accuracy Unit:	feet		
Vertical Collection Mthd:	Interpolated from topographic map.		
Vert Coord Refer System:	NGVD29		

Map Key	Direction	Distance (mi)	Distance (ft)	Elevation (ft)	DB
42	WSW	0.70	3,720.88	22.42	FED USGS

Wells and Additional Sources Detail Report

Organiz Identifier:	USGS-WA	Formation Type:	
Organiz Name:	USGS Washington Water Science Center	Aquifer Name:	
Well Depth:		Aquifer Type:	
Well Depth Unit:		Country Code:	US
Well Hole Depth:		Provider Name:	NWIS
W Hole Depth Unit:		County:	SNOHOMISH
Construction Date:		Latitude:	48.0759307
Source Map Scale:		Longitude:	-122.1893057
Monitoring Loc Name:	QUILCEDA CR TRIB AT 88TH ST NE NEAR MARYSVILLE, WA		
Monitoring Loc Identifier:	USGS-12157030		
Monitoring Loc Type:	Stream		
Monitoring Loc Desc:			
HUC Eight Digit Code:	17110011		
Drainage Area:			
Drainage Area Unit:			
Contrib Drainage Area:			
Contrib Drainage Area Unit:			
Horizontal Accuracy:	1		
Horizontal Accuracy Unit:	seconds		
Horizontal Collection Mthd:	Interpolated from MAP.		
Horiz Coord Refer System:	NAD83		
Vertical Measure:			
Vertical Measure Unit:			
Vertical Accuracy:			
Vertical Accuracy Unit:			
Vertical Collection Mthd:			
Vert Coord Refer System:			

Map Key	Direction	Distance (mi)	Distance (ft)	Elevation (ft)	DB
48	SSE	0.75	3,985.59	48.31	FED USGS

Organiz Identifier:	USGS-WA	Formation Type:	
Organiz Name:	USGS Washington Water Science Center	Aquifer Name:	
Well Depth:	18	Aquifer Type:	
Well Depth Unit:	ft	Country Code:	US
Well Hole Depth:		Provider Name:	NWIS
W Hole Depth Unit:		County:	SNOHOMISH
Construction Date:	19010101	Latitude:	48.069542
Source Map Scale:	24000	Longitude:	-122.1684712
Monitoring Loc Name:	30N/05E-21K01		
Monitoring Loc Identifier:	USGS-480910122114201		
Monitoring Loc Type:	Well		
Monitoring Loc Desc:			
HUC Eight Digit Code:	17110008		

Wells and Additional Sources Detail Report

Drainage Area:
 Drainage Area Unit:
 Contrib Drainage Area:
 Contrib Drainage Area Unit:
 Horizontal Accuracy: 10
 Horizontal Accuracy Unit: seconds
 Horizontal Collection Mthd: Interpolated from MAP.
 Horiz Coord Refer System: NAD83
 Vertical Measure: 40
 Vertical Measure Unit: feet
 Vertical Accuracy: 10
 Vertical Accuracy Unit: feet
 Vertical Collection Mthd: Interpolated from topographic map.
 Vert Coord Refer System: NGVD29

Map Key	Direction	Distance (mi)	Distance (ft)	Elevation (ft)	DB
49	E	0.76	3,999.66	68.00	FED USGS

Organiz Identifier:	USGS-WA	Formation Type:	
Organiz Name:	USGS Washington Water Science Center	Aquifer Name:	
Well Depth:	14	Aquifer Type:	
Well Depth Unit:	ft	Country Code:	US
Well Hole Depth:		Provider Name:	NWIS
W Hole Depth Unit:		County:	SNOHOMISH
Construction Date:	19440101	Latitude:	48.0792645
Source Map Scale:	24000	Longitude:	-122.1576379
Monitoring Loc Name:	30N/05E-15N01		
Monitoring Loc Identifier:	USGS-480951122094701		
Monitoring Loc Type:	Well		
Monitoring Loc Desc:			
HUC Eight Digit Code:	17110008		
Drainage Area:			
Drainage Area Unit:			
Contrib Drainage Area:			
Contrib Drainage Area Unit:			
Horizontal Accuracy:	10		
Horizontal Accuracy Unit:	seconds		
Horizontal Collection Mthd:	Interpolated from MAP.		
Horiz Coord Refer System:	NAD83		
Vertical Measure:	55		
Vertical Measure Unit:	feet		
Vertical Accuracy:	10		
Vertical Accuracy Unit:	feet		

Wells and Additional Sources Detail Report

Vertical Collection Mthd: Interpolated from topographic map.
Vert Coord Refer System: NGVD29

Map Key	Direction	Distance (mi)	Distance (ft)	Elevation (ft)	DB
50	NNE	0.77	4,077.06	68.08	FED USGS

Organiz Identifier:	USGS-WA	Formation Type:	
Organiz Name:	USGS Washington Water Science Center	Aquifer Name:	
Well Depth:	11	Aquifer Type:	
Well Depth Unit:	ft	Country Code:	US
Well Hole Depth:		Provider Name:	NWIS
W Hole Depth Unit:		County:	SNOHOMISH
Construction Date:	19010101	Latitude:	48.0898202
Source Map Scale:	24000	Longitude:	-122.1651386
Monitoring Loc Name:	30N/05E-16A01		
Monitoring Loc Identifier:	USGS-480757122095001		
Monitoring Loc Type:	Well		
Monitoring Loc Desc:			
HUC Eight Digit Code:	17110011		
Drainage Area:			
Drainage Area Unit:			
Contrib Drainage Area:			
Contrib Drainage Area Unit:			
Horizontal Accuracy:	10		
Horizontal Accuracy Unit:	seconds		
Horizontal Collection Mthd:	Interpolated from MAP.		
Horiz Coord Refer System:	NAD83		
Vertical Measure:	60		
Vertical Measure Unit:	feet		
Vertical Accuracy:	10		
Vertical Accuracy Unit:	feet		
Vertical Collection Mthd:	Interpolated from topographic map.		
Vert Coord Refer System:	NGVD29		

Map Key	Direction	Distance (mi)	Distance (ft)	Elevation (ft)	DB
55	WSW	0.80	4,237.41	46.48	FED USGS

Organiz Identifier:	USGS-WA	Formation Type:	Marysville Sand Member of Vashon Drift
Organiz Name:	USGS Washington Water Science Center	Aquifer Name:	
Well Depth:	13.4	Aquifer Type:	
Well Depth Unit:	ft	Country Code:	US
Well Hole Depth:		Provider Name:	NWIS
W Hole Depth Unit:		County:	SNOHOMISH

Wells and Additional Sources Detail Report

Construction Date:	19760101	Latitude:	48.0753751
Source Map Scale:	24000	Longitude:	-122.1912502
Monitoring Loc Name:	30N/05E-20G05		
Monitoring Loc Identifier:	USGS-480432122112402		
Monitoring Loc Type:	Well		
Monitoring Loc Desc:			
HUC Eight Digit Code:	17110011		
Drainage Area:			
Drainage Area Unit:			
Contrib Drainage Area:			
Contrib Drainage Area Unit:			
Horizontal Accuracy:	5		
Horizontal Accuracy Unit:	seconds		
Horizontal Collection Mthd:	Interpolated from MAP.		
Horiz Coord Refer System:	NAD83		
Vertical Measure:	45		
Vertical Measure Unit:	feet		
Vertical Accuracy:	10		
Vertical Accuracy Unit:	feet		
Vertical Collection Mthd:	Interpolated from topographic map.		
Vert Coord Refer System:	NGVD29		

Map Key	Direction	Distance (mi)	Distance (ft)	Elevation (ft)	DB
60	ESE	0.82	4,349.00	61.10	FED USGS

Organiz Identifier:	USGS-WA	Formation Type:	
Organiz Name:	USGS Washington Water Science Center	Aquifer Name:	
Well Depth:	20	Aquifer Type:	
Well Depth Unit:	ft	Country Code:	US
Well Hole Depth:		Provider Name:	NWIS
W Hole Depth Unit:		County:	SNOHOMISH
Construction Date:	19010101	Latitude:	48.0731533
Source Map Scale:	24000	Longitude:	-122.1593043
Monitoring Loc Name:	30N/05E-22E01		
Monitoring Loc Identifier:	USGS-480424122092901		
Monitoring Loc Type:	Well		
Monitoring Loc Desc:			
HUC Eight Digit Code:	17110011		
Drainage Area:			
Drainage Area Unit:			
Contrib Drainage Area:			
Contrib Drainage Area Unit:			
Horizontal Accuracy:	1		
Horizontal Accuracy Unit:	seconds		

Wells and Additional Sources Detail Report

Horizontal Collection Mthd: Interpolated from MAP.
 Horiz Coord Refer System: NAD83
 Vertical Measure: 58
 Vertical Measure Unit: feet
 Vertical Accuracy: 10
 Vertical Accuracy Unit: feet
 Vertical Collection Mthd: Interpolated from topographic map.
 Vert Coord Refer System: NGVD29

Map Key	Direction	Distance (mi)	Distance (ft)	Elevation (ft)	DB
63	WSW	0.88	4,644.80	49.08	FED USGS

Organiz Identifier:	USGS-WA	Formation Type:	Marysville Sand Member of Vashon Drift
Organiz Name:	USGS Washington Water Science Center	Aquifer Name:	
Well Depth:	40	Aquifer Type:	
Well Depth Unit:	ft	Country Code:	US
Well Hole Depth:	40	Provider Name:	NWIS
W Hole Depth Unit:	ft	County:	SNOHOMISH
Construction Date:	19431101	Latitude:	48.076764
Source Map Scale:	24000	Longitude:	-122.1937503
Monitoring Loc Name:	30N/05E-20B01		
Monitoring Loc Identifier:	USGS-480437122113301		
Monitoring Loc Type:	Well		
Monitoring Loc Desc:			
HUC Eight Digit Code:	17110011		
Drainage Area:			
Drainage Area Unit:			
Contrib Drainage Area:			
Contrib Drainage Area Unit:			
Horizontal Accuracy:	5		
Horizontal Accuracy Unit:	seconds		
Horizontal Collection Mthd:	Interpolated from MAP.		
Horiz Coord Refer System:	NAD83		
Vertical Measure:	45		
Vertical Measure Unit:	feet		
Vertical Accuracy:	10		
Vertical Accuracy Unit:	feet		
Vertical Collection Mthd:	Interpolated from topographic map.		
Vert Coord Refer System:	NGVD29		

Map Key	Direction	Distance (mi)	Distance (ft)	Elevation (ft)	DB
64	ESE	0.88	4,646.05	65.03	FED USGS

Wells and Additional Sources Detail Report

Organiz Identifier:	USGS-WA	Formation Type:	
Organiz Name:	USGS Washington Water Science Center	Aquifer Name:	
Well Depth:	35	Aquifer Type:	
Well Depth Unit:	ft	Country Code:	US
Well Hole Depth:		Provider Name:	NWIS
W Hole Depth Unit:		County:	SNOHOMISH
Construction Date:	19510712	Latitude:	48.0753756
Source Map Scale:	24000	Longitude:	-122.1562487
Monitoring Loc Name:	30N/05E-22D02		
Monitoring Loc Identifier:	USGS-480933122093301		
Monitoring Loc Type:	Well		
Monitoring Loc Desc:			
HUC Eight Digit Code:	17110008		
Drainage Area:			
Drainage Area Unit:			
Contrib Drainage Area:			
Contrib Drainage Area Unit:			
Horizontal Accuracy:	10		
Horizontal Accuracy Unit:	seconds		
Horizontal Collection Mthd:	Interpolated from MAP.		
Horiz Coord Refer System:	NAD83		
Vertical Measure:	58		
Vertical Measure Unit:	feet		
Vertical Accuracy:	10		
Vertical Accuracy Unit:	feet		
Vertical Collection Mthd:	Interpolated from topographic map.		
Vert Coord Refer System:	NGVD29		

Map Key	Direction	Distance (mi)	Distance (ft)	Elevation (ft)	DB
66	WSW	0.90	4,776.58	48.04	FED USGS

Organiz Identifier:	USGS-WA	Formation Type:	Alluvium
Organiz Name:	USGS Washington Water Science Center	Aquifer Name:	
Well Depth:	61	Aquifer Type:	
Well Depth Unit:	ft	Country Code:	US
Well Hole Depth:	200	Provider Name:	NWIS
W Hole Depth Unit:	ft	County:	SNOHOMISH
Construction Date:	19751211	Latitude:	48.0750973
Source Map Scale:	24000	Longitude:	-122.1934725
Monitoring Loc Name:	30N/05E-20G04		
Monitoring Loc Identifier:	USGS-480431122113201		
Monitoring Loc Type:	Well		
Monitoring Loc Desc:			
HUC Eight Digit Code:	17110011		

Wells and Additional Sources Detail Report

Drainage Area:
 Drainage Area Unit:
 Contrib Drainage Area:
 Contrib Drainage Area Unit:
 Horizontal Accuracy: 5
 Horizontal Accuracy Unit: seconds
 Horizontal Collection Mthd: Interpolated from MAP.
 Horiz Coord Refer System: NAD83
 Vertical Measure: 44
 Vertical Measure Unit: feet
 Vertical Accuracy: 10
 Vertical Accuracy Unit: feet
 Vertical Collection Mthd: Interpolated from topographic map.
 Vert Coord Refer System: NGVD29

Map Key	Direction	Distance (mi)	Distance (ft)	Elevation (ft)	DB
67	N	0.91	4,781.30	66.27	FED USGS

Organiz Identifier:	USGS-WA	Formation Type:	
Organiz Name:	USGS Washington Water Science Center	Aquifer Name:	
Well Depth:		Aquifer Type:	
Well Depth Unit:		Country Code:	US
Well Hole Depth:		Provider Name:	NWIS
W Hole Depth Unit:		County:	SNOHOMISH
Construction Date:	19510914	Latitude:	48.0937091
Source Map Scale:	24000	Longitude:	-122.1726391
Monitoring Loc Name:	30N/05E-09Q01		
Monitoring Loc Identifier:	USGS-480538122101701		
Monitoring Loc Type:	Well		
Monitoring Loc Desc:			
HUC Eight Digit Code:	17110011		
Drainage Area:			
Drainage Area Unit:			
Contrib Drainage Area:			
Contrib Drainage Area Unit:			
Horizontal Accuracy:	5		
Horizontal Accuracy Unit:	seconds		
Horizontal Collection Mthd:	Interpolated from MAP.		
Horiz Coord Refer System:	NAD83		
Vertical Measure:	65		
Vertical Measure Unit:	feet		
Vertical Accuracy:	10		
Vertical Accuracy Unit:	feet		

Wells and Additional Sources Detail Report

Vertical Collection Mthd: Interpolated from topographic map.
Vert Coord Refer System: NGVD29

Map Key	Direction	Distance (mi)	Distance (ft)	Elevation (ft)	DB
70	WSW	0.92	4,857.46	47.64	FED USGS

Organiz Identifier:	USGS-WA	Formation Type:	Marysville Sand Member of Vashon Drift
Organiz Name:	USGS Washington Water Science Center	Aquifer Name:	
Well Depth:	12	Aquifer Type:	
Well Depth Unit:	ft	Country Code:	US
Well Hole Depth:		Provider Name:	NWIS
W Hole Depth Unit:		County:	SNOHOMISH
Construction Date:	19500101	Latitude:	48.0745417
Source Map Scale:	24000	Longitude:	-122.1934724
Monitoring Loc Name:	30N/05E-20G01		
Monitoring Loc Identifier:	USGS-480429122113201		
Monitoring Loc Type:	Well		
Monitoring Loc Desc:			
HUC Eight Digit Code:	17110011		
Drainage Area:			
Drainage Area Unit:			
Contrib Drainage Area:			
Contrib Drainage Area Unit:			
Horizontal Accuracy:	5		
Horizontal Accuracy Unit:	seconds		
Horizontal Collection Mthd:	Interpolated from MAP.		
Horiz Coord Refer System:	NAD83		
Vertical Measure:	45		
Vertical Measure Unit:	feet		
Vertical Accuracy:	10		
Vertical Accuracy Unit:	feet		
Vertical Collection Mthd:	Interpolated from topographic map.		
Vert Coord Refer System:	NGVD29		

Map Key	Direction	Distance (mi)	Distance (ft)	Elevation (ft)	DB
75	WSW	0.95	4,991.78	46.77	FED USGS

Organiz Identifier:	USGS-WA	Formation Type:	
Organiz Name:	USGS Washington Water Science Center	Aquifer Name:	
Well Depth:		Aquifer Type:	
Well Depth Unit:		Country Code:	US
Well Hole Depth:		Provider Name:	NWIS
W Hole Depth Unit:		County:	SNOHOMISH

Wells and Additional Sources Detail Report

Construction Date:	19450101	Latitude:	48.0737084
Source Map Scale:	24000	Longitude:	-122.1934724
Monitoring Loc Name:	30N/05E-20G03		
Monitoring Loc Identifier:	USGS-480426122113202		
Monitoring Loc Type:	Well		
Monitoring Loc Desc:			
HUC Eight Digit Code:	17110011		
Drainage Area:			
Drainage Area Unit:			
Contrib Drainage Area:			
Contrib Drainage Area Unit:			
Horizontal Accuracy:	5		
Horizontal Accuracy Unit:	seconds		
Horizontal Collection Mthd:	Interpolated from MAP.		
Horiz Coord Refer System:	NAD83		
Vertical Measure:	44		
Vertical Measure Unit:	feet		
Vertical Accuracy:	10		
Vertical Accuracy Unit:	feet		
Vertical Collection Mthd:	Interpolated from topographic map.		
Vert Coord Refer System:	NGVD29		

Map Key	Direction	Distance (mi)	Distance (ft)	Elevation (ft)	DB
75	WSW	0.95	4,991.78	46.77	FED USGS

Organiz Identifier:	USGS-WA	Formation Type:	
Organiz Name:	USGS Washington Water Science Center	Aquifer Name:	
Well Depth:	22	Aquifer Type:	
Well Depth Unit:	ft	Country Code:	US
Well Hole Depth:		Provider Name:	NWIS
W Hole Depth Unit:		County:	SNOHOMISH
Construction Date:	19570101	Latitude:	48.0737084
Source Map Scale:	24000	Longitude:	-122.1934724
Monitoring Loc Name:	30N/05E-20G02		
Monitoring Loc Identifier:	USGS-480426122113201		
Monitoring Loc Type:	Well		
Monitoring Loc Desc:			
HUC Eight Digit Code:	17110011		
Drainage Area:			
Drainage Area Unit:			
Contrib Drainage Area:			
Contrib Drainage Area Unit:			
Horizontal Accuracy:	5		
Horizontal Accuracy Unit:	seconds		

Wells and Additional Sources Detail Report

Horizontal Collection Mthd: Interpolated from MAP.
 Horiz Coord Refer System: NAD83
 Vertical Measure: 44
 Vertical Measure Unit: feet
 Vertical Accuracy: 10
 Vertical Accuracy Unit: feet
 Vertical Collection Mthd: Interpolated from topographic map.
 Vert Coord Refer System: NGVD29

Map Key	Direction	Distance (mi)	Distance (ft)	Elevation (ft)	DB
79	SW	0.97	5,106.15	28.30	FED USGS

Organiz Identifier:	USGS-WA	Formation Type:	
Organiz Name:	USGS Washington Water Science Center	Aquifer Name:	
Well Depth:	38	Aquifer Type:	
Well Depth Unit:	ft	Country Code:	US
Well Hole Depth:	58	Provider Name:	NWIS
W Hole Depth Unit:	ft	County:	SNOHOMISH
Construction Date:	19910320	Latitude:	48.0693195
Source Map Scale:	24000	Longitude:	-122.1887498
Monitoring Loc Name:	30N/05E-20K05		
Monitoring Loc Identifier:	USGS-480408122112001		
Monitoring Loc Type:	Well		
Monitoring Loc Desc:			
HUC Eight Digit Code:	17110011		
Drainage Area:			
Drainage Area Unit:			
Contrib Drainage Area:			
Contrib Drainage Area Unit:			
Horizontal Accuracy:	.5		
Horizontal Accuracy Unit:	seconds		
Horizontal Collection Mthd:	Mapping grade GPS unit (handheld accuracy range 12 to 40 ft)		
Horiz Coord Refer System:	NAD83		
Vertical Measure:	25		
Vertical Measure Unit:	feet		
Vertical Accuracy:	10		
Vertical Accuracy Unit:	feet		
Vertical Collection Mthd:	Interpolated from topographic map.		
Vert Coord Refer System:	NGVD29		

Map Key	Direction	Distance (mi)	Distance (ft)	Elevation (ft)	DB
81	SW	0.98	5,157.98	24.59	FED USGS

Wells and Additional Sources Detail Report

Organiz Identifier:	USGS-WA	Formation Type:	
Organiz Name:	USGS Washington Water Science Center	Aquifer Name:	
Well Depth:	57	Aquifer Type:	
Well Depth Unit:	ft	Country Code:	US
Well Hole Depth:	57	Provider Name:	NWIS
W Hole Depth Unit:	ft	County:	SNOHOMISH
Construction Date:	19810106	Latitude:	48.0689861
Source Map Scale:	24000	Longitude:	-122.188472
Monitoring Loc Name:	30N/05E-20J01		
Monitoring Loc Identifier:	USGS-480409122111401		
Monitoring Loc Type:	Well		
Monitoring Loc Desc:			
HUC Eight Digit Code:	17110011		
Drainage Area:			
Drainage Area Unit:			
Contrib Drainage Area:			
Contrib Drainage Area Unit:			
Horizontal Accuracy:	5		
Horizontal Accuracy Unit:	seconds		
Horizontal Collection Mthd:	Interpolated from MAP.		
Horiz Coord Refer System:	NAD83		
Vertical Measure:	25		
Vertical Measure Unit:	feet		
Vertical Accuracy:	10		
Vertical Accuracy Unit:	feet		
Vertical Collection Mthd:	Interpolated from topographic map.		
Vert Coord Refer System:	NGVD29		

Map Key	Direction	Distance (mi)	Distance (ft)	Elevation (ft)	DB
84	WNW	0.98	5,158.64	61.73	FED USGS

Organiz Identifier:	USGS-WA	Formation Type:	
Organiz Name:	USGS Washington Water Science Center	Aquifer Name:	
Well Depth:	640	Aquifer Type:	
Well Depth Unit:	ft	Country Code:	US
Well Hole Depth:	680	Provider Name:	NWIS
W Hole Depth Unit:	ft	County:	SNOHOMISH
Construction Date:	19901119	Latitude:	48.0875975
Source Map Scale:	24000	Longitude:	-122.1937508
Monitoring Loc Name:	30N/05E-17G01		
Monitoring Loc Identifier:	USGS-480516122113301		
Monitoring Loc Type:	Well		
Monitoring Loc Desc:			
HUC Eight Digit Code:	17110011		

Wells and Additional Sources Detail Report

Drainage Area:
 Drainage Area Unit:
 Contrib Drainage Area:
 Contrib Drainage Area Unit:
 Horizontal Accuracy: 5
 Horizontal Accuracy Unit: seconds
 Horizontal Collection Mthd: Interpolated from MAP.
 Horiz Coord Refer System: NAD83
 Vertical Measure: 60
 Vertical Measure Unit: feet
 Vertical Accuracy: 10
 Vertical Accuracy Unit: feet
 Vertical Collection Mthd: Interpolated from topographic map.
 Vert Coord Refer System: NGVD29

Map Key	Direction	Distance (mi)	Distance (ft)	Elevation (ft)	DB
86	SSE	1.00	5,260.08	45.69	FED USGS

Organiz Identifier:	USGS-WA	Formation Type:	
Organiz Name:	USGS Washington Water Science Center	Aquifer Name:	
Well Depth:	10.9	Aquifer Type:	
Well Depth Unit:	ft	Country Code:	US
Well Hole Depth:		Provider Name:	NWIS
W Hole Depth Unit:		County:	SNOHOMISH
Construction Date:	19010101	Latitude:	48.0659308
Source Map Scale:	24000	Longitude:	-122.1681932
Monitoring Loc Name:	30N/05E-21Q01		
Monitoring Loc Identifier:	USGS-480900122114001		
Monitoring Loc Type:	Well		
Monitoring Loc Desc:			
HUC Eight Digit Code:	17110008		
Drainage Area:			
Drainage Area Unit:			
Contrib Drainage Area:			
Contrib Drainage Area Unit:			
Horizontal Accuracy:	10		
Horizontal Accuracy Unit:	seconds		
Horizontal Collection Mthd:	Interpolated from MAP.		
Horiz Coord Refer System:	NAD83		
Vertical Measure:	40		
Vertical Measure Unit:	feet		
Vertical Accuracy:	10		
Vertical Accuracy Unit:	feet		

Wells and Additional Sources Detail Report

Vertical Collection Mthd: Interpolated from topographic map.

Vert Coord Refer System: NGVD29

Public Water System Source Information

Map Key	Direction	Distance (mi)	Distance (ft)	Elevation (ft)	DB
3	N	0.23	1,209.25	35.84	PWS
PWS ID:	14199	Last WFI Update:	06/12/2007		
Intertie ID:		PC Title:	MANAGER		
Group Code:	B	PC First Name:	NEIL		
System Name:	INDIAN CREEK WATER SYSTEM	PC Mid Initial:			
Resid Population:	21	PC Last Name:	NEIL GREEN		
SRC No:	S01	PC Mail Addr1 Attn:			
SRC Name:	WELL # 1	PC Mail Addr2 Str:	9803 39TH DR NE		
SRC Type:	W	PC Mail Addr3 Mail:			
SRC Usage:	P	PC Mail Ad City Nm:	MARYSVILLE		
SRC is Metered:		PC Mail Ad State Cd:	WA		
SRC Type Desc:	Well	PC Mail Ad Pstl Cd:	98270		
SRC Use Desc:	PERMANENT	PC Day Phone No:	(360) 658-2586		
Treat Chlorinate:		Owner Name:			
Treat Filter:		Owner Mail Ad1 Attn:			
Treat Floridate:		Owner Mail Ad2 Str:			
Treat UV:		Owner Mail Ad3 Mail:			
Treat Other:	Yes	Owner Mail City Nm:			
WS D Sys Res Conn:	0	Owner Mail Ad St Cd:			
WS D FTSFR Conn:	9	Owner Mail Pstl Cd:			
WS D Sys FTMFRB U:	0	Owner Day Phn No:			
WS D Calc Res Conn:	9	Owner Type Desc:	Private		
WS D Appv Tot Conn:	11	Qtr Qtr Section:	NE SW		
Total Connections:	10	Section No:	16		
Depth:	45	Township No:	30N		
Design Capacity:	40.0	Range No:	05E		
Effective Date:	11/01/1982	County:	SNOHOMISH		

Map Key	Direction	Distance (mi)	Distance (ft)	Elevation (ft)	DB
17	S	0.42	2,209.51	46.66	PWS
PWS ID:	55041	Last WFI Update:	08/30/2005		
Intertie ID:		PC Title:	WS - Primary Contact		
Group Code:	B	PC First Name:	Ruth		
System Name:	WILSON COMMUNITY WATER SYSTEM	PC Mid Initial:	A		
Resid Population:	10	PC Last Name:	Wilson		
SRC No:	S01	PC Mail Addr1 Attn:			
SRC Name:	WELL #1	PC Mail Addr2 Str:			
SRC Type:	W	PC Mail Addr3 Mail:	8528 36TH AVE NE		

Wells and Additional Sources Detail Report

SRC Usage:	P	PC Mail Ad City Nm:	MARYSVILLE
SRC is Metered:		PC Mail Ad State Cd:	WA
SRC Type Desc:	Well	PC Mail Ad Pstl Cd:	98270
SRC Use Desc:	PERMANENT	PC Day Phone No:	(360) 659-2588
Treat Chlorinate:		Owner Name:	
Treat Filter:		Owner Mail Ad1 Attn:	
Treat Floridate:		Owner Mail Ad2 Str:	
Treat UV:		Owner Mail Ad3 Mail:	
Treat Other:	Yes	Owner Mail City Nm:	
WS D Sys Res Conn:		Owner Mail Ad St Cd:	
WS D FTSFR Conn:	4	Owner Mail Pstl Cd:	
WS D Sys FTMFRB U:		Owner Day Phn No:	
WS D Calc Res Conn:	4	Owner Type Desc:	Investor
WS D Appv Tot Conn:	4	Qtr Qtr Section:	SE NW
Total Connections:	4	Section No:	21
Depth:		Township No:	30N
Design Capacity:	0.0	Range No:	05E
Effective Date:	12/01/1988	County:	SNOHOMISH

Washington State Well Log Database

Map Key	Direction	Distance (mi)	Distance (ft)	Elevation (ft)	DB
1	SSW	0.17	919.31	53.56	WATER WELLS

Well Log ID:	737903.pdf	Horiz Coll Meth Code:	0
Well Tag ID:		Tax Parcel Identifier:	
Well Type Code:	Resource Protection	County ID:	61
WRIA No:	7	County Name:	
Horzcoll Ds:		Township:	30
Project Tag No:	B1	Range Fraction No:	
Notice of Intent ID No:	EE06302	Range:	05
Well Completion Date:	10/12/2016	Range Dir Code:	East
Well Log Receival Dt:	10/26/2016	Section:	21
Record Creation Date:	10/31/2016	Quarter Section:	NW
Last Update Date:	10/31/2016	Qtr Qtr Section:	NE
Welllog Flow Type Cd:	Dry Hole	Region Code:	3
Welllog Well Test Cd:		Twsp Fraction No:	
Welllog Static Lvl Qt:	0	Twsp Direction Code:	North
Welllog Gpm Qt:	0	St Plane X-Coord:	1230682
Welllog Psi No:	0	St Plane Y-Coord:	1005164
Well Depth:	23	Welllog Zip Code:	
Well Diameter:	9	NAD83 Latitude:	0
Well Owner Name:	Matico LLC	NAD83 Longitude:	0
Driller No:	3146		

Map Key	Direction	Distance (mi)	Distance (ft)	Elevation (ft)	DB
1	SSW	0.17	919.31	53.56	WATER WELLS

Wells and Additional Sources Detail Report

Well Log ID:	00842180.tif	Horiz Coll Meth Code:	0
Well Tag ID:		Tax Parcel Identifier:	30052100202100
Well Type Code:	Resource Protection	County ID:	61
WRIA No:	7	County Name:	
Horzcoll Ds:		Township:	30
Project Tag No:		Range Fraction No:	
Notice of Intent ID No:	SE47077	Range:	05
Well Completion Date:	1/24/2013	Range Dir Code:	East
Well Log Receival Dt:	2/8/2013	Section:	21
Record Creation Date:	2/14/2013	Quarter Section:	NW
Last Update Date:	2/14/2013	Qtr Qtr Section:	NE
Welllog Flow Type Cd:		Region Code:	1
Welllog Well Test Cd:		Twsp Fraction No:	
Welllog Static Lvl Qt:	0	Twsp Direction Code:	North
Welllog Gpm Qt:	0	St Plane X-Coord:	1230682
Welllog Psi No:	0	St Plane Y-Coord:	1005164
Well Depth:	15	Welllog Zip Code:	
Well Diameter:	2.25	NAD83 Latitude:	48.0774
Well Owner Name:	Brown Matson LLC	NAD83 Longitude:	-122.17573
Driller No:			

Map Key	Direction	Distance (mi)	Distance (ft)	Elevation (ft)	DB
1	SSW	0.17	919.31	53.56	WATER WELLS

Well Log ID:	00842202.tif	Horiz Coll Meth Code:	0
Well Tag ID:		Tax Parcel Identifier:	30052100202100
Well Type Code:	Decommisioning	County ID:	61
WRIA No:	7	County Name:	
Horzcoll Ds:		Township:	30
Project Tag No:		Range Fraction No:	
Notice of Intent ID No:	AE20199	Range:	05
Well Completion Date:	1/24/2013	Range Dir Code:	East
Well Log Receival Dt:	2/8/2013	Section:	21
Record Creation Date:	2/14/2013	Quarter Section:	NW
Last Update Date:	2/14/2013	Qtr Qtr Section:	NE
Welllog Flow Type Cd:		Region Code:	1
Welllog Well Test Cd:		Twsp Fraction No:	
Welllog Static Lvl Qt:	0	Twsp Direction Code:	North
Welllog Gpm Qt:	0	St Plane X-Coord:	1230682
Welllog Psi No:	0	St Plane Y-Coord:	1005164
Well Depth:	20	Welllog Zip Code:	
Well Diameter:	2.25	NAD83 Latitude:	48.0774
Well Owner Name:	Brown Matson LLC	NAD83 Longitude:	-122.17573
Driller No:			

Map Key	Direction	Distance (mi)	Distance (ft)	Elevation (ft)	DB
---------	-----------	---------------	---------------	----------------	----

Wells and Additional Sources Detail Report

1	SSW	0.17	919.31	53.56	WATER WELLS
Well Log ID:	00075219.tif	Horiz Coll Meth Code:	0		
Well Tag ID:		Tax Parcel Identifier:			
Well Type Code:	Water	County ID:	61		
WRIA No:	7	County Name:			
Horzcoll Ds:		Township:	30		
Project Tag No:		Range Fraction No:			
Notice of Intent ID No:		Range:	05		
Well Completion Date:	9/23/1987	Range Dir Code:	East		
Well Log Receival Dt:	11/24/1987	Section:	21		
Record Creation Date:		Quarter Section:	NW		
Last Update Date:		Qtr Qtr Section:	NE		
Welllog Flow Type Cd:		Region Code:	1		
Welllog Well Test Cd:		Twsp Fraction No:			
Welllog Static Lvl Qt:	0	Twsp Direction Code:	North		
Welllog Gpm Qt:	0	St Plane X-Coord:	1230682		
Welllog Psi No:	0	St Plane Y-Coord:	1005164		
Well Depth:	50	Welllog Zip Code:			
Well Diameter:	6	NAD83 Latitude:	48.0774		
Well Owner Name:	BOYDEN REALTY	NAD83 Longitude:	-122.17573		
Driller No:	0837				

Map Key	Direction	Distance (mi)	Distance (ft)	Elevation (ft)	DB
1	SSW	0.17	919.31	53.56	WATER WELLS
Well Log ID:	00842204.tif	Horiz Coll Meth Code:	0		
Well Tag ID:		Tax Parcel Identifier:	30052100202100		
Well Type Code:	Decommisioning	County ID:	61		
WRIA No:	7	County Name:			
Horzcoll Ds:		Township:	30		
Project Tag No:		Range Fraction No:			
Notice of Intent ID No:	AE20199	Range:	05		
Well Completion Date:	1/24/2013	Range Dir Code:	East		
Well Log Receival Dt:	2/8/2013	Section:	21		
Record Creation Date:	2/14/2013	Quarter Section:	NW		
Last Update Date:	2/14/2013	Qtr Qtr Section:	NE		
Welllog Flow Type Cd:		Region Code:	1		
Welllog Well Test Cd:		Twsp Fraction No:			
Welllog Static Lvl Qt:	0	Twsp Direction Code:	North		
Welllog Gpm Qt:	0	St Plane X-Coord:	1230682		
Welllog Psi No:	0	St Plane Y-Coord:	1005164		
Well Depth:	15	Welllog Zip Code:			
Well Diameter:	2.25	NAD83 Latitude:	48.0774		
Well Owner Name:	Brown Matson LLC	NAD83 Longitude:	-122.17573		

Wells and Additional Sources Detail Report

Driller No:

Map Key	Direction	Distance (mi)	Distance (ft)	Elevation (ft)	DB
1	SSW	0.17	919.31	53.56	WATER WELLS

Well Log ID:	00075217.tif	Horiz Coll Meth Code:	0
Well Tag ID:		Tax Parcel Identifier:	
Well Type Code:	Water	County ID:	61
WRIA No:	7	County Name:	
Horzcoll Ds:		Township:	30
Project Tag No:		Range Fraction No:	
Notice of Intent ID No:		Range:	05
Well Completion Date:	9/22/1987	Range Dir Code:	East
Well Log Receival Dt:	11/24/1987	Section:	21
Record Creation Date:		Quarter Section:	NW
Last Update Date:		Qtr Qtr Section:	NE
Welllog Flow Type Cd:		Region Code:	1
Welllog Well Test Cd:		Twsp Fraction No:	
Welllog Static Lvl Qt:	0	Twsp Direction Code:	North
Welllog Gpm Qt:	0	St Plane X-Coord:	1230682
Welllog Psi No:	0	St Plane Y-Coord:	1005164
Well Depth:	0	Welllog Zip Code:	
Well Diameter:	6	NAD83 Latitude:	48.0774
Well Owner Name:	BOYDEN REALTY	NAD83 Longitude:	-122.17573
Driller No:	0837		

Map Key	Direction	Distance (mi)	Distance (ft)	Elevation (ft)	DB
1	SSW	0.17	919.31	53.56	WATER WELLS

Well Log ID:	00842219.tif	Horiz Coll Meth Code:	0
Well Tag ID:		Tax Parcel Identifier:	30052100202100
Well Type Code:	Decommisioning	County ID:	61
WRIA No:	7	County Name:	
Horzcoll Ds:		Township:	30
Project Tag No:		Range Fraction No:	
Notice of Intent ID No:	AE20199	Range:	05
Well Completion Date:	1/24/2013	Range Dir Code:	East
Well Log Receival Dt:	2/8/2013	Section:	21
Record Creation Date:	2/14/2013	Quarter Section:	NW
Last Update Date:	2/14/2013	Qtr Qtr Section:	NE
Welllog Flow Type Cd:		Region Code:	1
Welllog Well Test Cd:		Twsp Fraction No:	
Welllog Static Lvl Qt:	0	Twsp Direction Code:	North
Welllog Gpm Qt:	0	St Plane X-Coord:	1230682
Welllog Psi No:	0	St Plane Y-Coord:	1005164
Well Depth:	15	Welllog Zip Code:	

Wells and Additional Sources Detail Report

Well Diameter:	2.25	NAD83 Latitude:	48.0774
Well Owner Name:	Brown Matson LLC	NAD83 Longitude:	-122.17573
Driller No:			

Map Key	Direction	Distance (mi)	Distance (ft)	Elevation (ft)	DB
1	SSW	0.17	919.31	53.56	WATER WELLS

Well Log ID:	00842176.tif	Horiz Coll Meth Code:	0
Well Tag ID:		Tax Parcel Identifier:	30052100202100
Well Type Code:	Resource Protection	County ID:	61
WRIA No:	7	County Name:	
Horzcoll Ds:		Township:	30
Project Tag No:		Range Fraction No:	
Notice of Intent ID No:	SE47077	Range:	05
Well Completion Date:	1/24/2013	Range Dir Code:	East
Well Log Receival Dt:	2/8/2013	Section:	21
Record Creation Date:	2/14/2013	Quarter Section:	NW
Last Update Date:	2/14/2013	Qtr Qtr Section:	NE
Welllog Flow Type Cd:		Region Code:	1
Welllog Well Test Cd:		Twsp Fraction No:	
Welllog Static Lvl Qt:	0	Twsp Direction Code:	North
Welllog Gpm Qt:	0	St Plane X-Coord:	1230682
Welllog Psi No:	0	St Plane Y-Coord:	1005164
Well Depth:	20	Welllog Zip Code:	
Well Diameter:	2.25	NAD83 Latitude:	48.0774
Well Owner Name:	Brown Matson LLC	NAD83 Longitude:	-122.17573
Driller No:			

Map Key	Direction	Distance (mi)	Distance (ft)	Elevation (ft)	DB
1	SSW	0.17	919.31	53.56	WATER WELLS

Well Log ID:	00842182.tif	Horiz Coll Meth Code:	0
Well Tag ID:		Tax Parcel Identifier:	30052100202100
Well Type Code:	Resource Protection	County ID:	61
WRIA No:	7	County Name:	
Horzcoll Ds:		Township:	30
Project Tag No:		Range Fraction No:	
Notice of Intent ID No:	SE47077	Range:	05
Well Completion Date:	1/24/2013	Range Dir Code:	East
Well Log Receival Dt:	2/8/2013	Section:	21
Record Creation Date:	2/14/2013	Quarter Section:	NW
Last Update Date:	2/14/2013	Qtr Qtr Section:	NE
Welllog Flow Type Cd:		Region Code:	1
Welllog Well Test Cd:		Twsp Fraction No:	
Welllog Static Lvl Qt:	0	Twsp Direction Code:	North
Welllog Gpm Qt:	0	St Plane X-Coord:	1230682

Wells and Additional Sources Detail Report

Welllog Psi No:	0	St Plane Y-Coord:	1005164
Well Depth:	15	Welllog Zip Code:	
Well Diameter:	2.25	NAD83 Latitude:	48.0774
Well Owner Name:	Brown Matson LLC	NAD83 Longitude:	-122.17573
Driller No:			

Map Key	Direction	Distance (mi)	Distance (ft)	Elevation (ft)	DB
1	SSW	0.17	919.31	53.56	WATER WELLS

Well Log ID:	00075218.tif	Horiz Coll Meth Code:	0
Well Tag ID:		Tax Parcel Identifier:	
Well Type Code:	Water	County ID:	61
WRIA No:	7	County Name:	
Horzcoll Ds:		Township:	30
Project Tag No:		Range Fraction No:	
Notice of Intent ID No:		Range:	05
Well Completion Date:	9/23/1987	Range Dir Code:	East
Well Log Receival Dt:	11/24/1987	Section:	21
Record Creation Date:		Quarter Section:	NW
Last Update Date:		Qtr Qtr Section:	NE
Welllog Flow Type Cd:		Region Code:	1
Welllog Well Test Cd:		Twsp Fraction No:	
Welllog Static Lvl Qt:	0	Twsp Direction Code:	North
Welllog Gpm Qt:	0	St Plane X-Coord:	1230682
Welllog Psi No:	0	St Plane Y-Coord:	1005164
Well Depth:	49	Welllog Zip Code:	
Well Diameter:	6	NAD83 Latitude:	48.0774
Well Owner Name:	BOYDEN REALTY	NAD83 Longitude:	-122.17573
Driller No:	0837		

Map Key	Direction	Distance (mi)	Distance (ft)	Elevation (ft)	DB
1	SSW	0.17	919.31	53.56	WATER WELLS

Well Log ID:	00842229.tif	Horiz Coll Meth Code:	0
Well Tag ID:		Tax Parcel Identifier:	30052100202100
Well Type Code:	Decommisioning	County ID:	61
WRIA No:	7	County Name:	
Horzcoll Ds:		Township:	30
Project Tag No:		Range Fraction No:	
Notice of Intent ID No:	AE20199	Range:	05
Well Completion Date:	1/25/2013	Range Dir Code:	East
Well Log Receival Dt:	2/8/2013	Section:	21
Record Creation Date:	2/14/2013	Quarter Section:	NW
Last Update Date:	2/14/2013	Qtr Qtr Section:	NE
Welllog Flow Type Cd:		Region Code:	1
Welllog Well Test Cd:		Twsp Fraction No:	

Wells and Additional Sources Detail Report

Welllog Static Lvl Qt:	0	Twsp Direction Code:	North
Welllog Gpm Qt:	0	St Plane X-Coord:	1230682
Welllog Psi No:	0	St Plane Y-Coord:	1005164
Well Depth:	10	Welllog Zip Code:	
Well Diameter:	2.25	NAD83 Latitude:	48.0774
Well Owner Name:	Brown Matson LLC	NAD83 Longitude:	-122.17573
Driller No:			

Map Key	Direction	Distance (mi)	Distance (ft)	Elevation (ft)	DB
1	SSW	0.17	919.31	53.56	WATER WELLS

Well Log ID:	00842210.tif	Horiz Coll Meth Code:	0
Well Tag ID:		Tax Parcel Identifier:	30052100202100
Well Type Code:	Decommisioning	County ID:	61
WRIA No:	7	County Name:	
Horzcoll Ds:		Township:	30
Project Tag No:		Range Fraction No:	
Notice of Intent ID No:	AE20199	Range:	05
Well Completion Date:	1/24/2013	Range Dir Code:	East
Well Log Receival Dt:	2/8/2013	Section:	21
Record Creation Date:	2/14/2013	Quarter Section:	NW
Last Update Date:	2/14/2013	Qtr Qtr Section:	NE
Welllog Flow Type Cd:		Region Code:	1
Welllog Well Test Cd:		Twsp Fraction No:	
Welllog Static Lvl Qt:	0	Twsp Direction Code:	North
Welllog Gpm Qt:	0	St Plane X-Coord:	1230682
Welllog Psi No:	0	St Plane Y-Coord:	1005164
Well Depth:	20	Welllog Zip Code:	
Well Diameter:	2.25	NAD83 Latitude:	48.0774
Well Owner Name:	Brown Matson LLC	NAD83 Longitude:	-122.17573
Driller No:			

Map Key	Direction	Distance (mi)	Distance (ft)	Elevation (ft)	DB
1	SSW	0.17	919.31	53.56	WATER WELLS

Well Log ID:	00842200.tif	Horiz Coll Meth Code:	0
Well Tag ID:		Tax Parcel Identifier:	30052100202100
Well Type Code:	Decommisioning	County ID:	61
WRIA No:	7	County Name:	
Horzcoll Ds:		Township:	30
Project Tag No:		Range Fraction No:	
Notice of Intent ID No:	AE20199	Range:	05
Well Completion Date:	1/24/2013	Range Dir Code:	East
Well Log Receival Dt:	2/8/2013	Section:	21
Record Creation Date:	2/14/2013	Quarter Section:	NW
Last Update Date:	2/14/2013	Qtr Qtr Section:	NE

Wells and Additional Sources Detail Report

Welllog Flow Type Cd:		Region Code:	1
Welllog Well Test Cd:		Twsp Fraction No:	
Welllog Static Lvl Qt:	0	Twsp Direction Code:	North
Welllog Gpm Qt:	0	St Plane X-Coord:	1230682
Welllog Psi No:	0	St Plane Y-Coord:	1005164
Well Depth:	15	Welllog Zip Code:	
Well Diameter:	2.25	NAD83 Latitude:	48.0774
Well Owner Name:	Brown Matson LLC	NAD83 Longitude:	-122.17573
Driller No:			

Map Key	Direction	Distance (mi)	Distance (ft)	Elevation (ft)	DB
1	SSW	0.17	919.31	53.56	WATER WELLS

Well Log ID:	00842249.tif	Horiz Coll Meth Code:	0
Well Tag ID:		Tax Parcel Identifier:	30052100202100
Well Type Code:	Decommisioning	County ID:	61
WRIA No:	7	County Name:	
Horzcoll Ds:		Township:	30
Project Tag No:		Range Fraction No:	
Notice of Intent ID No:	AE20199	Range:	05
Well Completion Date:	1/25/2013	Range Dir Code:	East
Well Log Receival Dt:	2/8/2013	Section:	21
Record Creation Date:	2/14/2013	Quarter Section:	NW
Last Update Date:	2/14/2013	Qtr Qtr Section:	NE
Welllog Flow Type Cd:		Region Code:	1
Welllog Well Test Cd:		Twsp Fraction No:	
Welllog Static Lvl Qt:	0	Twsp Direction Code:	North
Welllog Gpm Qt:	0	St Plane X-Coord:	1230682
Welllog Psi No:	0	St Plane Y-Coord:	1005164
Well Depth:	10	Welllog Zip Code:	
Well Diameter:	2.25	NAD83 Latitude:	48.0774
Well Owner Name:	Brown Matson LLC	NAD83 Longitude:	-122.17573
Driller No:			

Map Key	Direction	Distance (mi)	Distance (ft)	Elevation (ft)	DB
1	SSW	0.17	919.31	53.56	WATER WELLS

Well Log ID:	00842212.tif	Horiz Coll Meth Code:	0
Well Tag ID:		Tax Parcel Identifier:	30052100202100
Well Type Code:	Decommisioning	County ID:	61
WRIA No:	7	County Name:	
Horzcoll Ds:		Township:	30
Project Tag No:		Range Fraction No:	
Notice of Intent ID No:	AE20199	Range:	05
Well Completion Date:	1/24/2013	Range Dir Code:	East
Well Log Receival Dt:	2/8/2013	Section:	21

Wells and Additional Sources Detail Report

Record Creation Date:	2/14/2013	Quarter Section:	NW
Last Update Date:	2/14/2013	Qtr Qtr Section:	NE
Welllog Flow Type Cd:		Region Code:	1
Welllog Well Test Cd:		Twsp Fraction No:	
Welllog Static Lvl Qt:	0	Twsp Direction Code:	North
Welllog Gpm Qt:	0	St Plane X-Coord:	1230682
Welllog Psi No:	0	St Plane Y-Coord:	1005164
Well Depth:	15	Welllog Zip Code:	
Well Diameter:	2.25	NAD83 Latitude:	48.0774
Well Owner Name:	Brown Matson LLC	NAD83 Longitude:	-122.17573
Driller No:			

Map Key	Direction	Distance (mi)	Distance (ft)	Elevation (ft)	DB
1	SSW	0.17	919.31	53.56	WATER WELLS

Well Log ID:	00842223.tif	Horiz Coll Meth Code:	0
Well Tag ID:		Tax Parcel Identifier:	30052100202100
Well Type Code:	Decommisioning	County ID:	61
WRIA No:	7	County Name:	
Horzcoll Ds:		Township:	30
Project Tag No:		Range Fraction No:	
Notice of Intent ID No:	AE20199	Range:	05
Well Completion Date:	1/25/2013	Range Dir Code:	East
Well Log Receival Dt:	2/8/2013	Section:	21
Record Creation Date:	2/14/2013	Quarter Section:	NW
Last Update Date:	2/14/2013	Qtr Qtr Section:	NE
Welllog Flow Type Cd:		Region Code:	1
Welllog Well Test Cd:		Twsp Fraction No:	
Welllog Static Lvl Qt:	0	Twsp Direction Code:	North
Welllog Gpm Qt:	0	St Plane X-Coord:	1230682
Welllog Psi No:	0	St Plane Y-Coord:	1005164
Well Depth:	10	Welllog Zip Code:	
Well Diameter:	2.25	NAD83 Latitude:	48.0774
Well Owner Name:	Brown Matson LLC	NAD83 Longitude:	-122.17573
Driller No:			

Map Key	Direction	Distance (mi)	Distance (ft)	Elevation (ft)	DB
1	SSW	0.17	919.31	53.56	WATER WELLS

Well Log ID:	00842166.tif	Horiz Coll Meth Code:	0
Well Tag ID:		Tax Parcel Identifier:	30052100202100
Well Type Code:	Resource Protection	County ID:	61
WRIA No:	7	County Name:	
Horzcoll Ds:		Township:	30
Project Tag No:		Range Fraction No:	
Notice of Intent ID No:	SE47077	Range:	05

Wells and Additional Sources Detail Report

Well Completion Date:	1/24/2013	Range Dir Code:	East
Well Log Receival Dt:	2/8/2013	Section:	21
Record Creation Date:	2/14/2013	Quarter Section:	NW
Last Update Date:	2/14/2013	Qtr Qtr Section:	NE
Welllog Flow Type Cd:		Region Code:	1
Welllog Well Test Cd:		Twsp Fraction No:	
Welllog Static Lvl Qt:	0	Twsp Direction Code:	North
Welllog Gpm Qt:	0	St Plane X-Coord:	1230682
Welllog Psi No:	0	St Plane Y-Coord:	1005164
Well Depth:	15	Welllog Zip Code:	
Well Diameter:	2.25	NAD83 Latitude:	48.0774
Well Owner Name:	Brown Matson LLC	NAD83 Longitude:	-122.17573
Driller No:			

Map Key	Direction	Distance (mi)	Distance (ft)	Elevation (ft)	DB
1	SSW	0.17	919.31	53.56	WATER WELLS

Well Log ID:	00842231.tif	Horiz Coll Meth Code:	0
Well Tag ID:		Tax Parcel Identifier:	30052100202100
Well Type Code:	Decommisioning	County ID:	61
WRIA No:	7	County Name:	
Horzcoll Ds:		Township:	30
Project Tag No:		Range Fraction No:	
Notice of Intent ID No:	AE20199	Range:	05
Well Completion Date:	1/25/2013	Range Dir Code:	East
Well Log Receival Dt:	2/8/2013	Section:	21
Record Creation Date:	2/14/2013	Quarter Section:	NW
Last Update Date:	2/14/2013	Qtr Qtr Section:	NE
Welllog Flow Type Cd:		Region Code:	1
Welllog Well Test Cd:		Twsp Fraction No:	
Welllog Static Lvl Qt:	0	Twsp Direction Code:	North
Welllog Gpm Qt:	0	St Plane X-Coord:	1230682
Welllog Psi No:	0	St Plane Y-Coord:	1005164
Well Depth:	15	Welllog Zip Code:	
Well Diameter:	2.25	NAD83 Latitude:	48.0774
Well Owner Name:	Brown Matson LLC	NAD83 Longitude:	-122.17573
Driller No:			

Map Key	Direction	Distance (mi)	Distance (ft)	Elevation (ft)	DB
1	SSW	0.17	919.31	53.56	WATER WELLS

Well Log ID:	737906.pdf	Horiz Coll Meth Code:	0
Well Tag ID:		Tax Parcel Identifier:	
Well Type Code:	Resource Protection	County ID:	61
WRIA No:	7	County Name:	
Horzcoll Ds:		Township:	30

Wells and Additional Sources Detail Report

Project Tag No:	B3	Range Fraction No:	
Notice of Intent ID No:	AE39737	Range:	05
Well Completion Date:	10/11/2016	Range Dir Code:	East
Well Log Receival Dt:	10/26/2016	Section:	21
Record Creation Date:	10/31/2016	Quarter Section:	NW
Last Update Date:	10/31/2016	Qtr Qtr Section:	NE
Welllog Flow Type Cd:	Dry Hole	Region Code:	3
Welllog Well Test Cd:		Twsp Fraction No:	
Welllog Static Lvl Qt:	0	Twsp Direction Code:	North
Welllog Gpm Qt:	0	St Plane X-Coord:	1230682
Welllog Psi No:	0	St Plane Y-Coord:	1005164
Well Depth:	30	Welllog Zip Code:	
Well Diameter:	9	NAD83 Latitude:	0
Well Owner Name:	Matico LLC	NAD83 Longitude:	0
Driller No:	3146		

Map Key	Direction	Distance (mi)	Distance (ft)	Elevation (ft)	DB
1	SSW	0.17	919.31	53.56	WATER WELLS

Well Log ID:	00842217.tif	Horiz Coll Meth Code:	0
Well Tag ID:		Tax Parcel Identifier:	30052100202100
Well Type Code:	Decommisioning	County ID:	61
WRIA No:	7	County Name:	
Horzcoll Ds:		Township:	30
Project Tag No:		Range Fraction No:	
Notice of Intent ID No:	AE20199	Range:	05
Well Completion Date:	1/24/2013	Range Dir Code:	East
Well Log Receival Dt:	2/8/2013	Section:	21
Record Creation Date:	2/14/2013	Quarter Section:	NW
Last Update Date:	2/14/2013	Qtr Qtr Section:	NE
Welllog Flow Type Cd:		Region Code:	1
Welllog Well Test Cd:		Twsp Fraction No:	
Welllog Static Lvl Qt:	0	Twsp Direction Code:	North
Welllog Gpm Qt:	0	St Plane X-Coord:	1230682
Welllog Psi No:	0	St Plane Y-Coord:	1005164
Well Depth:	15	Welllog Zip Code:	
Well Diameter:	2.25	NAD83 Latitude:	48.0774
Well Owner Name:	Brown Matson LLC	NAD83 Longitude:	-122.17573
Driller No:			

Map Key	Direction	Distance (mi)	Distance (ft)	Elevation (ft)	DB
1	SSW	0.17	919.31	53.56	WATER WELLS

Well Log ID:	00842198.tif	Horiz Coll Meth Code:	0
Well Tag ID:		Tax Parcel Identifier:	30052100202100
Well Type Code:	Resource Protection	County ID:	61

Wells and Additional Sources Detail Report

WRIA No: 7	County Name:
Horzcoll Ds:	Township: 30
Project Tag No:	Range Fraction No:
Notice of Intent ID No: SE47077	Range: 05
Well Completion Date: 1/25/2013	Range Dir Code: East
Well Log Receival Dt: 2/8/2013	Section: 21
Record Creation Date: 2/14/2013	Quarter Section: NW
Last Update Date: 2/14/2013	Qtr Qtr Section: NE
Welllog Flow Type Cd:	Region Code: 1
Welllog Well Test Cd:	Twsp Fraction No:
Welllog Static Lvl Qt: 0	Twsp Direction Code: North
Welllog Gpm Qt: 0	St Plane X-Coord: 1230682
Welllog Psi No: 0	St Plane Y-Coord: 1005164
Well Depth: 15	Welllog Zip Code:
Well Diameter: 2.25	NAD83 Latitude: 48.0774
Well Owner Name: Brown Matson LLC	NAD83 Longitude: -122.17573
Driller No:	

Map Key	Direction	Distance (mi)	Distance (ft)	Elevation (ft)	DB
1	SSW	0.17	919.31	53.56	WATER WELLS

Well Log ID: 00842190.tif	Horiz Coll Meth Code: 0
Well Tag ID:	Tax Parcel Identifier: 30052100202100
Well Type Code: Resource Protection	County ID: 61
WRIA No: 7	County Name:
Horzcoll Ds:	Township: 30
Project Tag No:	Range Fraction No:
Notice of Intent ID No: SE47077	Range: 05
Well Completion Date: 1/25/2013	Range Dir Code: East
Well Log Receival Dt: 2/8/2013	Section: 21
Record Creation Date: 2/14/2013	Quarter Section: NW
Last Update Date: 2/14/2013	Qtr Qtr Section: NE
Welllog Flow Type Cd:	Region Code: 1
Welllog Well Test Cd:	Twsp Fraction No:
Welllog Static Lvl Qt: 0	Twsp Direction Code: North
Welllog Gpm Qt: 0	St Plane X-Coord: 1230682
Welllog Psi No: 0	St Plane Y-Coord: 1005164
Well Depth: 10	Welllog Zip Code:
Well Diameter: 2.25	NAD83 Latitude: 48.0774
Well Owner Name: Brown Matson LLC	NAD83 Longitude: -122.17573
Driller No:	

Map Key	Direction	Distance (mi)	Distance (ft)	Elevation (ft)	DB
1	SSW	0.17	919.31	53.56	WATER WELLS

Well Log ID: 00842178.tif	Horiz Coll Meth Code: 0
---------------------------	-------------------------

Wells and Additional Sources Detail Report

Well Tag ID:		Tax Parcel Identifier:	30052100202100
Well Type Code:	Resource Protection	County ID:	61
WRIA No:	7	County Name:	
Horzcoll Ds:		Township:	30
Project Tag No:		Range Fraction No:	
Notice of Intent ID No:	SE47077	Range:	05
Well Completion Date:	1/24/2013	Range Dir Code:	East
Well Log Receival Dt:	2/8/2013	Section:	21
Record Creation Date:	2/14/2013	Quarter Section:	NW
Last Update Date:	2/14/2013	Qtr Qtr Section:	NE
Welllog Flow Type Cd:		Region Code:	1
Welllog Well Test Cd:		Twsp Fraction No:	
Welllog Static Lvl Qt:	0	Twsp Direction Code:	North
Welllog Gpm Qt:	0	St Plane X-Coord:	1230682
Welllog Psi No:	0	St Plane Y-Coord:	1005164
Well Depth:	15	Welllog Zip Code:	
Well Diameter:	2.25	NAD83 Latitude:	48.0774
Well Owner Name:	Brown Matson LLC	NAD83 Longitude:	-122.17573
Driller No:			

Map Key	Direction	Distance (mi)	Distance (ft)	Elevation (ft)	DB
1	SSW	0.17	919.31	53.56	WATER WELLS

Well Log ID:	00842227.tif	Horiz Coll Meth Code:	0
Well Tag ID:		Tax Parcel Identifier:	30052100202100
Well Type Code:	Decommisioning	County ID:	61
WRIA No:	7	County Name:	
Horzcoll Ds:		Township:	30
Project Tag No:		Range Fraction No:	
Notice of Intent ID No:	AE20199	Range:	05
Well Completion Date:	1/25/2013	Range Dir Code:	East
Well Log Receival Dt:	2/8/2013	Section:	21
Record Creation Date:	2/14/2013	Quarter Section:	NW
Last Update Date:	2/14/2013	Qtr Qtr Section:	NE
Welllog Flow Type Cd:		Region Code:	1
Welllog Well Test Cd:		Twsp Fraction No:	
Welllog Static Lvl Qt:	0	Twsp Direction Code:	North
Welllog Gpm Qt:	0	St Plane X-Coord:	1230682
Welllog Psi No:	0	St Plane Y-Coord:	1005164
Well Depth:	10	Welllog Zip Code:	
Well Diameter:	2.25	NAD83 Latitude:	48.0774
Well Owner Name:	Brown Matson LLC	NAD83 Longitude:	-122.17573
Driller No:			

Map Key	Direction	Distance (mi)	Distance (ft)	Elevation (ft)	DB
1	SSW	0.17	919.31	53.56	WATER WELLS

Wells and Additional Sources Detail Report

Well Log ID:	00842168.tif	Horiz Coll Meth Code:	0
Well Tag ID:		Tax Parcel Identifier:	30052100202100
Well Type Code:	Resource Protection	County ID:	61
WRIA No:	7	County Name:	
Horzcoll Ds:		Township:	30
Project Tag No:		Range Fraction No:	
Notice of Intent ID No:	SE47077	Range:	05
Well Completion Date:	1/24/2013	Range Dir Code:	East
Well Log Receival Dt:	2/8/2013	Section:	21
Record Creation Date:	2/14/2013	Quarter Section:	NW
Last Update Date:	2/14/2013	Qtr Qtr Section:	NE
Welllog Flow Type Cd:		Region Code:	1
Welllog Well Test Cd:		Twsp Fraction No:	
Welllog Static Lvl Qt:	0	Twsp Direction Code:	North
Welllog Gpm Qt:	0	St Plane X-Coord:	1230682
Welllog Psi No:	0	St Plane Y-Coord:	1005164
Well Depth:	20	Welllog Zip Code:	
Well Diameter:	2.25	NAD83 Latitude:	48.0774
Well Owner Name:	Brown Matson LLC	NAD83 Longitude:	-122.17573
Driller No:			

Map Key	Direction	Distance (mi)	Distance (ft)	Elevation (ft)	DB
1	SSW	0.17	919.31	53.56	WATER WELLS

Well Log ID:	00842192.tif	Horiz Coll Meth Code:	0
Well Tag ID:		Tax Parcel Identifier:	30052100202100
Well Type Code:	Resource Protection	County ID:	61
WRIA No:	7	County Name:	
Horzcoll Ds:		Township:	30
Project Tag No:		Range Fraction No:	
Notice of Intent ID No:	SE47077	Range:	05
Well Completion Date:	1/25/2013	Range Dir Code:	East
Well Log Receival Dt:	2/8/2013	Section:	21
Record Creation Date:	2/14/2013	Quarter Section:	NW
Last Update Date:	2/14/2013	Qtr Qtr Section:	NE
Welllog Flow Type Cd:		Region Code:	1
Welllog Well Test Cd:		Twsp Fraction No:	
Welllog Static Lvl Qt:	0	Twsp Direction Code:	North
Welllog Gpm Qt:	0	St Plane X-Coord:	1230682
Welllog Psi No:	0	St Plane Y-Coord:	1005164
Well Depth:	15	Welllog Zip Code:	
Well Diameter:	2.25	NAD83 Latitude:	48.0774
Well Owner Name:	Brown Matson LLC	NAD83 Longitude:	-122.17573
Driller No:			

Map Key	Direction	Distance (mi)	Distance (ft)	Elevation (ft)	DB
---------	-----------	---------------	---------------	----------------	----

Wells and Additional Sources Detail Report

1	SSW	0.17	919.31	53.56	WATER WELLS
Well Log ID:	737905.pdf	Horiz Coll Meth Code:	0		
Well Tag ID:		Tax Parcel Identifier:			
Well Type Code:	Resource Protection	County ID:	61		
WRIA No:	7	County Name:			
Horzcoll Ds:		Township:	30		
Project Tag No:	B4	Range Fraction No:			
Notice of Intent ID No:	EE06302	Range:	05		
Well Completion Date:	10/11/2016	Range Dir Code:	East		
Well Log Receival Dt:	10/26/2016	Section:	21		
Record Creation Date:	10/31/2016	Quarter Section:	NW		
Last Update Date:	10/31/2016	Qtr Qtr Section:	NE		
Welllog Flow Type Cd:	Dry Hole	Region Code:	3		
Welllog Well Test Cd:		Twsp Fraction No:			
Welllog Static Lvl Qt:	0	Twsp Direction Code:	North		
Welllog Gpm Qt:	0	St Plane X-Coord:	1230682		
Welllog Psi No:	0	St Plane Y-Coord:	1005164		
Well Depth:	30	Welllog Zip Code:			
Well Diameter:	9	NAD83 Latitude:	0		
Well Owner Name:	Matico LLC	NAD83 Longitude:	0		
Driller No:	3146				

Map Key	Direction	Distance (mi)	Distance (ft)	Elevation (ft)	DB
1	SSW	0.17	919.31	53.56	WATER WELLS
Well Log ID:	00075220.tif	Horiz Coll Meth Code:	0		
Well Tag ID:		Tax Parcel Identifier:			
Well Type Code:	Water	County ID:	61		
WRIA No:	7	County Name:			
Horzcoll Ds:		Township:	30		
Project Tag No:		Range Fraction No:			
Notice of Intent ID No:		Range:	05		
Well Completion Date:	9/22/1987	Range Dir Code:	East		
Well Log Receival Dt:	11/24/1987	Section:	21		
Record Creation Date:		Quarter Section:	NW		
Last Update Date:		Qtr Qtr Section:	NE		
Welllog Flow Type Cd:		Region Code:	1		
Welllog Well Test Cd:		Twsp Fraction No:			
Welllog Static Lvl Qt:	0	Twsp Direction Code:	North		
Welllog Gpm Qt:	0	St Plane X-Coord:	1230682		
Welllog Psi No:	0	St Plane Y-Coord:	1005164		
Well Depth:	52	Welllog Zip Code:			
Well Diameter:	6	NAD83 Latitude:	48.0774		
Well Owner Name:	BOYDEN REALTY	NAD83 Longitude:	-122.17573		

Wells and Additional Sources Detail Report

Driller No: 0837

Map Key	Direction	Distance (mi)	Distance (ft)	Elevation (ft)	DB
1	SSW	0.17	919.31	53.56	WATER WELLS

Well Log ID:	00842186.tif	Horiz Coll Meth Code:	0
Well Tag ID:		Tax Parcel Identifier:	30052100202100
Well Type Code:	Resource Protection	County ID:	61
WRIA No:	7	County Name:	
Horzcoll Ds:		Township:	30
Project Tag No:		Range Fraction No:	
Notice of Intent ID No:	SE47077	Range:	05
Well Completion Date:	1/24/2013	Range Dir Code:	East
Well Log Receival Dt:	2/8/2013	Section:	21
Record Creation Date:	2/14/2013	Quarter Section:	NW
Last Update Date:	2/14/2013	Qtr Qtr Section:	NE
Welllog Flow Type Cd:		Region Code:	1
Welllog Well Test Cd:		Twsp Fraction No:	
Welllog Static Lvl Qt:	0	Twsp Direction Code:	North
Welllog Gpm Qt:	0	St Plane X-Coord:	1230682
Welllog Psi No:	0	St Plane Y-Coord:	1005164
Well Depth:	15	Welllog Zip Code:	
Well Diameter:	2.25	NAD83 Latitude:	48.0774
Well Owner Name:	Brown Matson LLC	NAD83 Longitude:	-122.17573
Driller No:			

Map Key	Direction	Distance (mi)	Distance (ft)	Elevation (ft)	DB
1	SSW	0.17	919.31	53.56	WATER WELLS

Well Log ID:	00842194.tif	Horiz Coll Meth Code:	0
Well Tag ID:		Tax Parcel Identifier:	30052100202100
Well Type Code:	Resource Protection	County ID:	61
WRIA No:	7	County Name:	
Horzcoll Ds:		Township:	30
Project Tag No:		Range Fraction No:	
Notice of Intent ID No:	SE47077	Range:	05
Well Completion Date:	1/25/2013	Range Dir Code:	East
Well Log Receival Dt:	2/8/2013	Section:	21
Record Creation Date:	2/14/2013	Quarter Section:	NW
Last Update Date:	2/14/2013	Qtr Qtr Section:	NE
Welllog Flow Type Cd:		Region Code:	1
Welllog Well Test Cd:		Twsp Fraction No:	
Welllog Static Lvl Qt:	0	Twsp Direction Code:	North
Welllog Gpm Qt:	0	St Plane X-Coord:	1230682
Welllog Psi No:	0	St Plane Y-Coord:	1005164
Well Depth:	10	Welllog Zip Code:	

Wells and Additional Sources Detail Report

Well Diameter:	2.25	NAD83 Latitude:	48.0774
Well Owner Name:	Brown Matson LLC	NAD83 Longitude:	-122.17573
Driller No:			

Map Key	Direction	Distance (mi)	Distance (ft)	Elevation (ft)	DB
1	SSW	0.17	919.31	53.56	WATER WELLS

Well Log ID:	00842174.tif	Horiz Coll Meth Code:	0
Well Tag ID:		Tax Parcel Identifier:	30052100202100
Well Type Code:	Resource Protection	County ID:	61
WRIA No:	7	County Name:	
Horzcoll Ds:		Township:	30
Project Tag No:		Range Fraction No:	
Notice of Intent ID No:	SE47077	Range:	05
Well Completion Date:	1/24/2013	Range Dir Code:	East
Well Log Receival Dt:	2/8/2013	Section:	21
Record Creation Date:	2/14/2013	Quarter Section:	NW
Last Update Date:	2/14/2013	Qtr Qtr Section:	NE
Welllog Flow Type Cd:		Region Code:	1
Welllog Well Test Cd:		Twsp Fraction No:	
Welllog Static Lvl Qt:	0	Twsp Direction Code:	North
Welllog Gpm Qt:	0	St Plane X-Coord:	1230682
Welllog Psi No:	0	St Plane Y-Coord:	1005164
Well Depth:	10	Welllog Zip Code:	
Well Diameter:	2.25	NAD83 Latitude:	48.0774
Well Owner Name:	Brown Matson LLC	NAD83 Longitude:	-122.17573
Driller No:			

Map Key	Direction	Distance (mi)	Distance (ft)	Elevation (ft)	DB
1	SSW	0.17	919.31	53.56	WATER WELLS

Well Log ID:	00842196.tif	Horiz Coll Meth Code:	0
Well Tag ID:		Tax Parcel Identifier:	30052100202100
Well Type Code:	Resource Protection	County ID:	61
WRIA No:	7	County Name:	
Horzcoll Ds:		Township:	30
Project Tag No:		Range Fraction No:	
Notice of Intent ID No:	SE47077	Range:	05
Well Completion Date:	1/25/2013	Range Dir Code:	East
Well Log Receival Dt:	2/8/2013	Section:	21
Record Creation Date:	2/14/2013	Quarter Section:	NW
Last Update Date:	2/14/2013	Qtr Qtr Section:	NE
Welllog Flow Type Cd:		Region Code:	1
Welllog Well Test Cd:		Twsp Fraction No:	
Welllog Static Lvl Qt:	0	Twsp Direction Code:	North
Welllog Gpm Qt:	0	St Plane X-Coord:	1230682

Wells and Additional Sources Detail Report

Welllog Psi No:	0	St Plane Y-Coord:	1005164
Well Depth:	10	Welllog Zip Code:	
Well Diameter:	2.25	NAD83 Latitude:	48.0774
Well Owner Name:	Brown Matson LLC	NAD83 Longitude:	-122.17573
Driller No:			

Map Key	Direction	Distance (mi)	Distance (ft)	Elevation (ft)	DB
1	SSW	0.17	919.31	53.56	WATER WELLS

Well Log ID:	00842170.tif	Horiz Coll Meth Code:	0
Well Tag ID:		Tax Parcel Identifier:	30052100202100
Well Type Code:	Resource Protection	County ID:	61
WRIA No:	7	County Name:	
Horzcoll Ds:		Township:	30
Project Tag No:		Range Fraction No:	
Notice of Intent ID No:	SE47077	Range:	05
Well Completion Date:	1/24/2013	Range Dir Code:	East
Well Log Receival Dt:	2/8/2013	Section:	21
Record Creation Date:	2/14/2013	Quarter Section:	NW
Last Update Date:	2/14/2013	Qtr Qtr Section:	NE
Welllog Flow Type Cd:		Region Code:	1
Welllog Well Test Cd:		Twsp Fraction No:	
Welllog Static Lvl Qt:	0	Twsp Direction Code:	North
Welllog Gpm Qt:	0	St Plane X-Coord:	1230682
Welllog Psi No:	0	St Plane Y-Coord:	1005164
Well Depth:	15	Welllog Zip Code:	
Well Diameter:	2.25	NAD83 Latitude:	48.0774
Well Owner Name:	Brown Matson LLC	NAD83 Longitude:	-122.17573
Driller No:			

Map Key	Direction	Distance (mi)	Distance (ft)	Elevation (ft)	DB
1	SSW	0.17	919.31	53.56	WATER WELLS

Well Log ID:	00842208.tif	Horiz Coll Meth Code:	0
Well Tag ID:		Tax Parcel Identifier:	30052100202100
Well Type Code:	Decommisioning	County ID:	61
WRIA No:	7	County Name:	
Horzcoll Ds:		Township:	30
Project Tag No:		Range Fraction No:	
Notice of Intent ID No:	AE20199	Range:	05
Well Completion Date:	1/24/2013	Range Dir Code:	East
Well Log Receival Dt:	2/8/2013	Section:	21
Record Creation Date:	2/14/2013	Quarter Section:	NW
Last Update Date:	2/14/2013	Qtr Qtr Section:	NE
Welllog Flow Type Cd:		Region Code:	1
Welllog Well Test Cd:		Twsp Fraction No:	

Wells and Additional Sources Detail Report

Welllog Static Lvl Qt:	0	Twsp Direction Code:	North
Welllog Gpm Qt:	0	St Plane X-Coord:	1230682
Welllog Psi No:	0	St Plane Y-Coord:	1005164
Well Depth:	10	Welllog Zip Code:	
Well Diameter:	2.25	NAD83 Latitude:	48.0774
Well Owner Name:	Brown Matson LLC	NAD83 Longitude:	-122.17573
Driller No:			

Map Key	Direction	Distance (mi)	Distance (ft)	Elevation (ft)	DB
1	SSW	0.17	919.31	53.56	WATER WELLS

Well Log ID:	00842215.tif	Horiz Coll Meth Code:	0
Well Tag ID:		Tax Parcel Identifier:	30052100202100
Well Type Code:	Decommisioning	County ID:	61
WRIA No:	7	County Name:	
Horzcoll Ds:		Township:	30
Project Tag No:		Range Fraction No:	
Notice of Intent ID No:	AE20199	Range:	05
Well Completion Date:	1/24/2013	Range Dir Code:	East
Well Log Receival Dt:	2/8/2013	Section:	21
Record Creation Date:	2/14/2013	Quarter Section:	NW
Last Update Date:	2/14/2013	Qtr Qtr Section:	NE
Welllog Flow Type Cd:		Region Code:	1
Welllog Well Test Cd:		Twsp Fraction No:	
Welllog Static Lvl Qt:	0	Twsp Direction Code:	North
Welllog Gpm Qt:	0	St Plane X-Coord:	1230682
Welllog Psi No:	0	St Plane Y-Coord:	1005164
Well Depth:	15	Welllog Zip Code:	
Well Diameter:	2.25	NAD83 Latitude:	48.0774
Well Owner Name:	Brown Matson LLC	NAD83 Longitude:	-122.17573
Driller No:			

Map Key	Direction	Distance (mi)	Distance (ft)	Elevation (ft)	DB
1	SSW	0.17	919.31	53.56	WATER WELLS

Well Log ID:	00842184.tif	Horiz Coll Meth Code:	0
Well Tag ID:		Tax Parcel Identifier:	30052100202100
Well Type Code:	Resource Protection	County ID:	61
WRIA No:	7	County Name:	
Horzcoll Ds:		Township:	30
Project Tag No:		Range Fraction No:	
Notice of Intent ID No:	SE47077	Range:	05
Well Completion Date:	1/24/2013	Range Dir Code:	East
Well Log Receival Dt:	2/8/2013	Section:	21
Record Creation Date:	2/14/2013	Quarter Section:	NW
Last Update Date:	2/14/2013	Qtr Qtr Section:	NE

Wells and Additional Sources Detail Report

Welllog Flow Type Cd:	Region Code:	1
Welllog Well Test Cd:	Twsp Fraction No:	
Welllog Static Lvl Qt: 0	Twsp Direction Code:	North
Welllog Gpm Qt: 0	St Plane X-Coord:	1230682
Welllog Psi No: 0	St Plane Y-Coord:	1005164
Well Depth: 15	Welllog Zip Code:	
Well Diameter: 2.25	NAD83 Latitude:	48.0774
Well Owner Name: Brown Matson LLC	NAD83 Longitude:	-122.17573
Driller No:		

Map Key	Direction	Distance (mi)	Distance (ft)	Elevation (ft)	DB
1	SSW	0.17	919.31	53.56	WATER WELLS

Well Log ID: 00842221.tif	Horiz Coll Meth Code:	0
Well Tag ID:	Tax Parcel Identifier:	30052100202100
Well Type Code: Decommissioning	County ID:	61
WRIA No: 7	County Name:	
Horzcoll Ds:	Township:	30
Project Tag No:	Range Fraction No:	
Notice of Intent ID No: AE20199	Range:	05
Well Completion Date: 1/24/2013	Range Dir Code:	East
Well Log Receival Dt: 2/8/2013	Section:	21
Record Creation Date: 2/14/2013	Quarter Section:	NW
Last Update Date: 2/14/2013	Qtr Qtr Section:	NE
Welllog Flow Type Cd:	Region Code:	1
Welllog Well Test Cd:	Twsp Fraction No:	
Welllog Static Lvl Qt: 0	Twsp Direction Code:	North
Welllog Gpm Qt: 0	St Plane X-Coord:	1230682
Welllog Psi No: 0	St Plane Y-Coord:	1005164
Well Depth: 15	Welllog Zip Code:	
Well Diameter: 2.25	NAD83 Latitude:	48.0774
Well Owner Name: Brown Matson LLC	NAD83 Longitude:	-122.17573
Driller No:		

Map Key	Direction	Distance (mi)	Distance (ft)	Elevation (ft)	DB
1	SSW	0.17	919.31	53.56	WATER WELLS

Well Log ID: 00842225.tif	Horiz Coll Meth Code:	0
Well Tag ID:	Tax Parcel Identifier:	30052100202100
Well Type Code: Decommissioning	County ID:	61
WRIA No: 7	County Name:	
Horzcoll Ds:	Township:	30
Project Tag No:	Range Fraction No:	
Notice of Intent ID No: AE20199	Range:	05
Well Completion Date: 1/25/2013	Range Dir Code:	East
Well Log Receival Dt: 2/8/2013	Section:	21

Wells and Additional Sources Detail Report

Record Creation Date: 2/14/2013	Quarter Section: NW
Last Update Date: 2/14/2013	Qtr Qtr Section: NE
Welllog Flow Type Cd:	Region Code: 1
Welllog Well Test Cd:	Twsp Fraction No:
Welllog Static Lvl Qt: 0	Twsp Direction Code: North
Welllog Gpm Qt: 0	St Plane X-Coord: 1230682
Welllog Psi No: 0	St Plane Y-Coord: 1005164
Well Depth: 15	Welllog Zip Code:
Well Diameter: 2.25	NAD83 Latitude: 48.0774
Well Owner Name: Brown Matson LLC	NAD83 Longitude: -122.17573
Driller No:	

Map Key	Direction	Distance (mi)	Distance (ft)	Elevation (ft)	DB
1	SSW	0.17	919.31	53.56	WATER WELLS

Well Log ID: 00842206.tif	Horiz Coll Meth Code: 0
Well Tag ID:	Tax Parcel Identifier: 30052100202100
Well Type Code: Decommissioning	County ID: 61
WRIA No: 7	County Name:
Horzcoll Ds:	Township: 30
Project Tag No:	Range Fraction No:
Notice of Intent ID No: AE20199	Range: 05
Well Completion Date: 1/24/2013	Range Dir Code: East
Well Log Receival Dt: 2/8/2013	Section: 21
Record Creation Date: 2/14/2013	Quarter Section: NW
Last Update Date: 2/14/2013	Qtr Qtr Section: NE
Welllog Flow Type Cd:	Region Code: 1
Welllog Well Test Cd:	Twsp Fraction No:
Welllog Static Lvl Qt: 0	Twsp Direction Code: North
Welllog Gpm Qt: 0	St Plane X-Coord: 1230682
Welllog Psi No: 0	St Plane Y-Coord: 1005164
Well Depth: 15	Welllog Zip Code:
Well Diameter: 2.25	NAD83 Latitude: 48.0774
Well Owner Name: Brown Matson LLC	NAD83 Longitude: -122.17573
Driller No:	

Map Key	Direction	Distance (mi)	Distance (ft)	Elevation (ft)	DB
1	SSW	0.17	919.31	53.56	WATER WELLS

Well Log ID: 00842213.tif	Horiz Coll Meth Code: 0
Well Tag ID:	Tax Parcel Identifier: 30052100202100
Well Type Code: Decommissioning	County ID: 61
WRIA No: 7	County Name:
Horzcoll Ds:	Township: 30
Project Tag No:	Range Fraction No:
Notice of Intent ID No: AE20199	Range: 05

Wells and Additional Sources Detail Report

Well Completion Date:	1/24/2013	Range Dir Code:	East
Well Log Receival Dt:	2/8/2013	Section:	21
Record Creation Date:	2/14/2013	Quarter Section:	NW
Last Update Date:	2/14/2013	Qtr Qtr Section:	NE
Welllog Flow Type Cd:		Region Code:	1
Welllog Well Test Cd:		Twsp Fraction No:	
Welllog Static Lvl Qt:	0	Twsp Direction Code:	North
Welllog Gpm Qt:	0	St Plane X-Coord:	1230682
Welllog Psi No:	0	St Plane Y-Coord:	1005164
Well Depth:	15	Welllog Zip Code:	
Well Diameter:	2.25	NAD83 Latitude:	48.0774
Well Owner Name:	Brown Matson LLC	NAD83 Longitude:	-122.17573
Driller No:			

Map Key	Direction	Distance (mi)	Distance (ft)	Elevation (ft)	DB
1	SSW	0.17	919.31	53.56	WATER WELLS

Well Log ID:	00842188.tif	Horiz Coll Meth Code:	0
Well Tag ID:		Tax Parcel Identifier:	30052100202100
Well Type Code:	Resource Protection	County ID:	61
WRIA No:	7	County Name:	
Horzcoll Ds:		Township:	30
Project Tag No:		Range Fraction No:	
Notice of Intent ID No:	SE47077	Range:	05
Well Completion Date:	1/24/2013	Range Dir Code:	East
Well Log Receival Dt:	2/8/2013	Section:	21
Record Creation Date:	2/14/2013	Quarter Section:	NW
Last Update Date:	2/14/2013	Qtr Qtr Section:	NE
Welllog Flow Type Cd:		Region Code:	1
Welllog Well Test Cd:		Twsp Fraction No:	
Welllog Static Lvl Qt:	0	Twsp Direction Code:	North
Welllog Gpm Qt:	0	St Plane X-Coord:	1230682
Welllog Psi No:	0	St Plane Y-Coord:	1005164
Well Depth:	15	Welllog Zip Code:	
Well Diameter:	2.25	NAD83 Latitude:	48.0774
Well Owner Name:	Brown Matson LLC	NAD83 Longitude:	-122.17573
Driller No:			

Map Key	Direction	Distance (mi)	Distance (ft)	Elevation (ft)	DB
1	SSW	0.17	919.31	53.56	WATER WELLS

Well Log ID:	00842172.tif	Horiz Coll Meth Code:	0
Well Tag ID:		Tax Parcel Identifier:	30052100202100
Well Type Code:	Resource Protection	County ID:	61
WRIA No:	7	County Name:	
Horzcoll Ds:		Township:	30

Wells and Additional Sources Detail Report

Project Tag No:		Range Fraction No:	
Notice of Intent ID No:	SE47077	Range:	05
Well Completion Date:	1/24/2013	Range Dir Code:	East
Well Log Receival Dt:	2/8/2013	Section:	21
Record Creation Date:	2/14/2013	Quarter Section:	NW
Last Update Date:	2/14/2013	Qtr Qtr Section:	NE
Welllog Flow Type Cd:		Region Code:	1
Welllog Well Test Cd:		Twsp Fraction No:	
Welllog Static Lvl Qt:	0	Twsp Direction Code:	North
Welllog Gpm Qt:	0	St Plane X-Coord:	1230682
Welllog Psi No:	0	St Plane Y-Coord:	1005164
Well Depth:	15	Welllog Zip Code:	
Well Diameter:	2.25	NAD83 Latitude:	48.0774
Well Owner Name:	Brown Matson LLC	NAD83 Longitude:	-122.17573
Driller No:			

Map Key	Direction	Distance (mi)	Distance (ft)	Elevation (ft)	DB
1	SSW	0.17	919.31	53.56	WATER WELLS

Well Log ID:	737905.pdf	Horiz Coll Meth Code:	0
Well Tag ID:		Tax Parcel Identifier:	
Well Type Code:	Resource Protection	County ID:	61
WRIA No:	7	County Name:	
Horzcoll Ds:		Township:	30
Project Tag No:	B3	Range Fraction No:	
Notice of Intent ID No:	EE06302	Range:	05
Well Completion Date:	10/11/2016	Range Dir Code:	East
Well Log Receival Dt:	10/26/2016	Section:	21
Record Creation Date:	10/31/2016	Quarter Section:	NW
Last Update Date:	10/31/2016	Qtr Qtr Section:	NE
Welllog Flow Type Cd:	Dry Hole	Region Code:	3
Welllog Well Test Cd:		Twsp Fraction No:	
Welllog Static Lvl Qt:	0	Twsp Direction Code:	North
Welllog Gpm Qt:	0	St Plane X-Coord:	1230682
Welllog Psi No:	0	St Plane Y-Coord:	1005164
Well Depth:	30	Welllog Zip Code:	
Well Diameter:	9	NAD83 Latitude:	0
Well Owner Name:	Matico LLC	NAD83 Longitude:	0
Driller No:	3146		

Map Key	Direction	Distance (mi)	Distance (ft)	Elevation (ft)	DB
1	SSW	0.17	919.31	53.56	WATER WELLS

Well Log ID:	737906.pdf	Horiz Coll Meth Code:	0
Well Tag ID:		Tax Parcel Identifier:	
Well Type Code:	Resource Protection	County ID:	61

Wells and Additional Sources Detail Report

WRIA No:	7	County Name:	
Horzcoll Ds:		Township:	30
Project Tag No:	B2	Range Fraction No:	
Notice of Intent ID No:	AE39737	Range:	05
Well Completion Date:	10/11/2016	Range Dir Code:	East
Well Log Receival Dt:	10/26/2016	Section:	21
Record Creation Date:	10/31/2016	Quarter Section:	NW
Last Update Date:	10/31/2016	Qtr Qtr Section:	NE
Welllog Flow Type Cd:	Dry Hole	Region Code:	3
Welllog Well Test Cd:		Twsp Fraction No:	
Welllog Static Lvl Qt:	0	Twsp Direction Code:	North
Welllog Gpm Qt:	0	St Plane X-Coord:	1230682
Welllog Psi No:	0	St Plane Y-Coord:	1005164
Well Depth:	30	Welllog Zip Code:	
Well Diameter:	9	NAD83 Latitude:	0
Well Owner Name:	Matico LLC	NAD83 Longitude:	0
Driller No:	3146		

Map Key	Direction	Distance (mi)	Distance (ft)	Elevation (ft)	DB
1	SSW	0.17	919.31	53.56	WATER WELLS

Well Log ID:	737906.pdf	Horiz Coll Meth Code:	0
Well Tag ID:		Tax Parcel Identifier:	
Well Type Code:	Resource Protection	County ID:	61
WRIA No:	7	County Name:	
Horzcoll Ds:		Township:	30
Project Tag No:	B4	Range Fraction No:	
Notice of Intent ID No:	AE39737	Range:	05
Well Completion Date:	10/11/2016	Range Dir Code:	East
Well Log Receival Dt:	10/26/2016	Section:	21
Record Creation Date:	10/31/2016	Quarter Section:	NW
Last Update Date:	10/31/2016	Qtr Qtr Section:	NE
Welllog Flow Type Cd:	Dry Hole	Region Code:	3
Welllog Well Test Cd:		Twsp Fraction No:	
Welllog Static Lvl Qt:	0	Twsp Direction Code:	North
Welllog Gpm Qt:	0	St Plane X-Coord:	1230682
Welllog Psi No:	0	St Plane Y-Coord:	1005164
Well Depth:	30	Welllog Zip Code:	
Well Diameter:	9	NAD83 Latitude:	0
Well Owner Name:	Matico LLC	NAD83 Longitude:	0
Driller No:	3146		

Map Key	Direction	Distance (mi)	Distance (ft)	Elevation (ft)	DB
1	SSW	0.17	919.31	53.56	WATER WELLS

Well Log ID:	737904.pdf	Horiz Coll Meth Code:	0
--------------	------------	-----------------------	---

Wells and Additional Sources Detail Report

Well Tag ID:		Tax Parcel Identifier:	
Well Type Code:	Resource Protection	County ID:	61
WRIA No:	7	County Name:	
Horzcoll Ds:		Township:	30
Project Tag No:	B1	Range Fraction No:	
Notice of Intent ID No:	AE39737	Range:	05
Well Completion Date:	10/12/2016	Range Dir Code:	East
Well Log Receival Dt:	10/26/2016	Section:	21
Record Creation Date:	10/31/2016	Quarter Section:	NW
Last Update Date:	10/31/2016	Qtr Qtr Section:	NE
Welllog Flow Type Cd:	Dry Hole	Region Code:	3
Welllog Well Test Cd:		Twsp Fraction No:	
Welllog Static Lvl Qt:	0	Twsp Direction Code:	North
Welllog Gpm Qt:	0	St Plane X-Coord:	1230682
Welllog Psi No:	0	St Plane Y-Coord:	1005164
Well Depth:	23	Welllog Zip Code:	
Well Diameter:	9	NAD83 Latitude:	0
Well Owner Name:	Matico LLC	NAD83 Longitude:	0
Driller No:	3146		

Map Key	Direction	Distance (mi)	Distance (ft)	Elevation (ft)	DB
1	SSW	0.17	919.31	53.56	WATER WELLS

Well Log ID:	737905.pdf	Horiz Coll Meth Code:	0
Well Tag ID:		Tax Parcel Identifier:	
Well Type Code:	Resource Protection	County ID:	61
WRIA No:	7	County Name:	
Horzcoll Ds:		Township:	30
Project Tag No:	B2	Range Fraction No:	
Notice of Intent ID No:	EE06302	Range:	05
Well Completion Date:	10/11/2016	Range Dir Code:	East
Well Log Receival Dt:	10/26/2016	Section:	21
Record Creation Date:	10/31/2016	Quarter Section:	NW
Last Update Date:	10/31/2016	Qtr Qtr Section:	NE
Welllog Flow Type Cd:	Dry Hole	Region Code:	3
Welllog Well Test Cd:		Twsp Fraction No:	
Welllog Static Lvl Qt:	0	Twsp Direction Code:	North
Welllog Gpm Qt:	0	St Plane X-Coord:	1230682
Welllog Psi No:	0	St Plane Y-Coord:	1005164
Well Depth:	30	Welllog Zip Code:	
Well Diameter:	9	NAD83 Latitude:	0
Well Owner Name:	Matico LLC	NAD83 Longitude:	0
Driller No:	3146		

Map Key	Direction	Distance (mi)	Distance (ft)	Elevation (ft)	DB
2	ENE	0.17	909.27	56.45	WATER WELLS

Wells and Additional Sources Detail Report

Well Log ID:	00303796.tif	Horiz Coll Meth Code:	0
Well Tag ID:		Tax Parcel Identifier:	
Well Type Code:	Decommisioning	County ID:	61
WRIA No:	7	County Name:	
Horzcoll Ds:		Township:	30
Project Tag No:		Range Fraction No:	
Notice of Intent ID No:	A051362	Range:	05
Well Completion Date:	2/9/2001	Range Dir Code:	East
Well Log Receival Dt:	2/14/2001	Section:	16
Record Creation Date:	10/23/2001	Quarter Section:	SE
Last Update Date:	10/23/2001	Qtr Qtr Section:	SW
Welllog Flow Type Cd:		Region Code:	1
Welllog Well Test Cd:		Twsp Fraction No:	
Welllog Static Lvl Qt:	0	Twsp Direction Code:	North
Welllog Gpm Qt:	0	St Plane X-Coord:	1232026
Welllog Psi No:	0	St Plane Y-Coord:	1006386
Well Depth:	0	Welllog Zip Code:	
Well Diameter:	0	NAD83 Latitude:	48.08083
Well Owner Name:	TIM GROSS	NAD83 Longitude:	-122.17034
Driller No:			

Map Key	Direction	Distance (mi)	Distance (ft)	Elevation (ft)	DB
2	ENE	0.17	909.27	56.45	WATER WELLS

Well Log ID:	00699968.tif	Horiz Coll Meth Code:	0
Well Tag ID:		Tax Parcel Identifier:	30051600405800
Well Type Code:	Resource Protection	County ID:	61
WRIA No:	7	County Name:	
Horzcoll Ds:		Township:	30
Project Tag No:		Range Fraction No:	
Notice of Intent ID No:	SE08473	Range:	05
Well Completion Date:	11/5/2010	Range Dir Code:	East
Well Log Receival Dt:	1/4/2011	Section:	16
Record Creation Date:	1/21/2011	Quarter Section:	SE
Last Update Date:	1/21/2011	Qtr Qtr Section:	SW
Welllog Flow Type Cd:		Region Code:	1
Welllog Well Test Cd:		Twsp Fraction No:	
Welllog Static Lvl Qt:	0	Twsp Direction Code:	North
Welllog Gpm Qt:	0	St Plane X-Coord:	1232026
Welllog Psi No:	0	St Plane Y-Coord:	1006386
Well Depth:	24	Welllog Zip Code:	
Well Diameter:	2	NAD83 Latitude:	48.08083
Well Owner Name:	Sally Okada Geotech Consultants	NAD83 Longitude:	-122.17034
Driller No:			

Map Key	Direction	Distance (mi)	Distance (ft)	Elevation (ft)	DB
---------	-----------	---------------	---------------	----------------	----

Wells and Additional Sources Detail Report

2	ENE	0.17	909.27	56.45	WATER WELLS
---	-----	------	--------	-------	-------------

Well Log ID:	00692717.tif	Horiz Coll Meth Code:	0
Well Tag ID:		Tax Parcel Identifier:	30051600405800
Well Type Code:	Decommisioning	County ID:	61
WRIA No:	7	County Name:	
Horzcoll Ds:		Township:	30
Project Tag No:		Range Fraction No:	
Notice of Intent ID No:	AE11204	Range:	05
Well Completion Date:	11/5/2010	Range Dir Code:	East
Well Log Receival Dt:	11/15/2010	Section:	16
Record Creation Date:	12/21/2010	Quarter Section:	SE
Last Update Date:	12/21/2010	Qtr Qtr Section:	SW
Welllog Flow Type Cd:		Region Code:	1
Welllog Well Test Cd:		Twsp Fraction No:	
Welllog Static Lvl Qt:	0	Twsp Direction Code:	North
Welllog Gpm Qt:	0	St Plane X-Coord:	1232026
Welllog Psi No:	0	St Plane Y-Coord:	1006386
Well Depth:	28	Welllog Zip Code:	
Well Diameter:	2	NAD83 Latitude:	48.08083
Well Owner Name:	Sally Okada Geotech Consultants	NAD83 Longitude:	-122.17034
Driller No:			

Map Key	Direction	Distance (mi)	Distance (ft)	Elevation (ft)	DB
2	ENE	0.17	909.27	56.45	WATER WELLS

Well Log ID:	00694658.tif	Horiz Coll Meth Code:	0
Well Tag ID:		Tax Parcel Identifier:	30051600405800
Well Type Code:	Decommisioning	County ID:	61
WRIA No:	7	County Name:	
Horzcoll Ds:		Township:	30
Project Tag No:		Range Fraction No:	
Notice of Intent ID No:	AE11203	Range:	05
Well Completion Date:	11/5/2010	Range Dir Code:	East
Well Log Receival Dt:	11/15/2010	Section:	16
Record Creation Date:	1/3/2011	Quarter Section:	SE
Last Update Date:	1/3/2011	Qtr Qtr Section:	SW
Welllog Flow Type Cd:		Region Code:	1
Welllog Well Test Cd:		Twsp Fraction No:	
Welllog Static Lvl Qt:	0	Twsp Direction Code:	North
Welllog Gpm Qt:	0	St Plane X-Coord:	1232026
Welllog Psi No:	0	St Plane Y-Coord:	1006386
Well Depth:	24	Welllog Zip Code:	
Well Diameter:	2	NAD83 Latitude:	48.08083
Well Owner Name:	Sally Okada Geotech Consultants	NAD83 Longitude:	-122.17034

Wells and Additional Sources Detail Report

Driller No:

Map Key	Direction	Distance (mi)	Distance (ft)	Elevation (ft)	DB
2	ENE	0.17	909.27	56.45	WATER WELLS

Well Log ID:	00694661.tif	Horiz Coll Meth Code:	0
Well Tag ID:		Tax Parcel Identifier:	30051600405800
Well Type Code:	Decommisioning	County ID:	61
WRIA No:	7	County Name:	
Horzcoll Ds:		Township:	30
Project Tag No:		Range Fraction No:	
Notice of Intent ID No:	AE11203	Range:	05
Well Completion Date:	11/5/2010	Range Dir Code:	East
Well Log Receival Dt:	11/15/2010	Section:	16
Record Creation Date:	1/3/2011	Quarter Section:	SE
Last Update Date:	1/3/2011	Qtr Qtr Section:	SW
Welllog Flow Type Cd:		Region Code:	1
Welllog Well Test Cd:		Twsp Fraction No:	
Welllog Static Lvl Qt:	0	Twsp Direction Code:	North
Welllog Gpm Qt:	0	St Plane X-Coord:	1232026
Welllog Psi No:	0	St Plane Y-Coord:	1006386
Well Depth:	4	Welllog Zip Code:	
Well Diameter:	2	NAD83 Latitude:	48.08083
Well Owner Name:	Sally Okada Geotech Consultants	NAD83 Longitude:	-122.17034
Driller No:			

Map Key	Direction	Distance (mi)	Distance (ft)	Elevation (ft)	DB
2	ENE	0.17	909.27	56.45	WATER WELLS

Well Log ID:	00692715.tif	Horiz Coll Meth Code:	0
Well Tag ID:		Tax Parcel Identifier:	30051600405800
Well Type Code:	Decommisioning	County ID:	61
WRIA No:	7	County Name:	
Horzcoll Ds:		Township:	30
Project Tag No:		Range Fraction No:	
Notice of Intent ID No:	AE11204	Range:	05
Well Completion Date:	11/5/2010	Range Dir Code:	East
Well Log Receival Dt:	11/15/2010	Section:	16
Record Creation Date:	12/21/2010	Quarter Section:	SE
Last Update Date:	12/21/2010	Qtr Qtr Section:	SW
Welllog Flow Type Cd:		Region Code:	1
Welllog Well Test Cd:		Twsp Fraction No:	
Welllog Static Lvl Qt:	0	Twsp Direction Code:	North
Welllog Gpm Qt:	0	St Plane X-Coord:	1232026
Welllog Psi No:	0	St Plane Y-Coord:	1006386
Well Depth:	28	Welllog Zip Code:	

Wells and Additional Sources Detail Report

Well Diameter:	2	NAD83 Latitude:	48.08083
Well Owner Name:	Sally Okada Geotech Consultants	NAD83 Longitude:	-122.17034
Driller No:			

Map Key	Direction	Distance (mi)	Distance (ft)	Elevation (ft)	DB
2	ENE	0.17	909.27	56.45	WATER WELLS

Well Log ID:	00699966.tif	Horiz Coll Meth Code:	0
Well Tag ID:		Tax Parcel Identifier:	30051600405800
Well Type Code:	Resource Protection	County ID:	61
WRIA No:	7	County Name:	
Horzcoll Ds:		Township:	30
Project Tag No:		Range Fraction No:	
Notice of Intent ID No:	SE08473	Range:	05
Well Completion Date:	11/5/2010	Range Dir Code:	East
Well Log Receival Dt:	1/4/2011	Section:	16
Record Creation Date:	1/21/2011	Quarter Section:	SE
Last Update Date:	1/21/2011	Qtr Qtr Section:	SW
Welllog Flow Type Cd:		Region Code:	1
Welllog Well Test Cd:		Twsp Fraction No:	
Welllog Static Lvl Qt:	0	Twsp Direction Code:	North
Welllog Gpm Qt:	0	St Plane X-Coord:	1232026
Welllog Psi No:	0	St Plane Y-Coord:	1006386
Well Depth:	15	Welllog Zip Code:	
Well Diameter:	2	NAD83 Latitude:	48.08083
Well Owner Name:	Sally Okada Geotech Consultants	NAD83 Longitude:	-122.17034
Driller No:			

Map Key	Direction	Distance (mi)	Distance (ft)	Elevation (ft)	DB
2	ENE	0.17	909.27	56.45	WATER WELLS

Well Log ID:	00692711.tif	Horiz Coll Meth Code:	0
Well Tag ID:		Tax Parcel Identifier:	30051600405800
Well Type Code:	Resource Protection	County ID:	61
WRIA No:	7	County Name:	
Horzcoll Ds:		Township:	30
Project Tag No:		Range Fraction No:	
Notice of Intent ID No:	EE01697	Range:	05
Well Completion Date:	11/5/2010	Range Dir Code:	East
Well Log Receival Dt:	11/15/2010	Section:	16
Record Creation Date:	12/21/2010	Quarter Section:	SE
Last Update Date:	12/21/2010	Qtr Qtr Section:	SW
Welllog Flow Type Cd:		Region Code:	1
Welllog Well Test Cd:		Twsp Fraction No:	
Welllog Static Lvl Qt:	0	Twsp Direction Code:	North
Welllog Gpm Qt:	0	St Plane X-Coord:	1232026

Wells and Additional Sources Detail Report

Welllog Psi No:	0	St Plane Y-Coord:	1006386
Well Depth:	28	Welllog Zip Code:	
Well Diameter:	2	NAD83 Latitude:	48.08083
Well Owner Name:	Sally Okada Geotech Consultants	NAD83 Longitude:	-122.17034
Driller No:			

Map Key	Direction	Distance (mi)	Distance (ft)	Elevation (ft)	DB
2	ENE	0.17	909.27	56.45	WATER WELLS

Well Log ID:	00699970.tif	Horiz Coll Meth Code:	0
Well Tag ID:		Tax Parcel Identifier:	30051600405800
Well Type Code:	Resource Protection	County ID:	61
WRIA No:	7	County Name:	
Horzcoll Ds:		Township:	30
Project Tag No:		Range Fraction No:	
Notice of Intent ID No:	SE08473	Range:	05
Well Completion Date:	11/5/2010	Range Dir Code:	East
Well Log Receival Dt:	1/4/2011	Section:	16
Record Creation Date:	1/21/2011	Quarter Section:	SE
Last Update Date:	1/21/2011	Qtr Qtr Section:	SW
Welllog Flow Type Cd:		Region Code:	1
Welllog Well Test Cd:		Twsp Fraction No:	
Welllog Static Lvl Qt:	0	Twsp Direction Code:	North
Welllog Gpm Qt:	0	St Plane X-Coord:	1232026
Welllog Psi No:	0	St Plane Y-Coord:	1006386
Well Depth:	24	Welllog Zip Code:	
Well Diameter:	2	NAD83 Latitude:	48.08083
Well Owner Name:	Sally Okada Geotech Consultants	NAD83 Longitude:	-122.17034
Driller No:			

Map Key	Direction	Distance (mi)	Distance (ft)	Elevation (ft)	DB
2	ENE	0.17	909.27	56.45	WATER WELLS

Well Log ID:	00699972.tif	Horiz Coll Meth Code:	0
Well Tag ID:		Tax Parcel Identifier:	30051600405800
Well Type Code:	Resource Protection	County ID:	61
WRIA No:	7	County Name:	
Horzcoll Ds:		Township:	30
Project Tag No:		Range Fraction No:	
Notice of Intent ID No:	SE08473	Range:	05
Well Completion Date:	11/5/2010	Range Dir Code:	East
Well Log Receival Dt:	1/4/2011	Section:	16
Record Creation Date:	1/21/2011	Quarter Section:	SE
Last Update Date:	1/21/2011	Qtr Qtr Section:	SW
Welllog Flow Type Cd:		Region Code:	1
Welllog Well Test Cd:		Twsp Fraction No:	

Wells and Additional Sources Detail Report

Welllog Static Lvl Qt:	0	Twsp Direction Code:	North
Welllog Gpm Qt:	0	St Plane X-Coord:	1232026
Welllog Psi No:	0	St Plane Y-Coord:	1006386
Well Depth:	4	Welllog Zip Code:	
Well Diameter:	2	NAD83 Latitude:	48.08083
Well Owner Name:	Sally Okada Geotech Consultants	NAD83 Longitude:	-122.17034
Driller No:			

Map Key	Direction	Distance (mi)	Distance (ft)	Elevation (ft)	DB
2	ENE	0.17	909.27	56.45	WATER WELLS

Well Log ID:	00692713.tif	Horiz Coll Meth Code:	0
Well Tag ID:		Tax Parcel Identifier:	30051600405800
Well Type Code:	Resource Protection	County ID:	61
WRIA No:	7	County Name:	
Horzcoll Ds:		Township:	30
Project Tag No:		Range Fraction No:	
Notice of Intent ID No:	EE01697	Range:	05
Well Completion Date:	11/5/2010	Range Dir Code:	East
Well Log Receival Dt:	11/15/2010	Section:	16
Record Creation Date:	12/21/2010	Quarter Section:	SE
Last Update Date:	12/21/2010	Qtr Qtr Section:	SW
Welllog Flow Type Cd:		Region Code:	1
Welllog Well Test Cd:		Twsp Fraction No:	
Welllog Static Lvl Qt:	0	Twsp Direction Code:	North
Welllog Gpm Qt:	0	St Plane X-Coord:	1232026
Welllog Psi No:	0	St Plane Y-Coord:	1006386
Well Depth:	28	Welllog Zip Code:	
Well Diameter:	2	NAD83 Latitude:	48.08083
Well Owner Name:	Sally Okada Geotech Consultants	NAD83 Longitude:	-122.17034
Driller No:			

Map Key	Direction	Distance (mi)	Distance (ft)	Elevation (ft)	DB
2	ENE	0.17	909.27	56.45	WATER WELLS

Well Log ID:	00694656.tif	Horiz Coll Meth Code:	0
Well Tag ID:		Tax Parcel Identifier:	30051600405800
Well Type Code:	Decommisioning	County ID:	61
WRIA No:	7	County Name:	
Horzcoll Ds:		Township:	30
Project Tag No:		Range Fraction No:	
Notice of Intent ID No:	AE11203	Range:	05
Well Completion Date:	11/5/2010	Range Dir Code:	East
Well Log Receival Dt:	11/15/2010	Section:	16
Record Creation Date:	1/3/2011	Quarter Section:	SE
Last Update Date:	1/3/2011	Qtr Qtr Section:	SW

Wells and Additional Sources Detail Report

Welllog Flow Type Cd:		Region Code:	1
Welllog Well Test Cd:		Twsp Fraction No:	
Welllog Static Lvl Qt:	0	Twsp Direction Code:	North
Welllog Gpm Qt:	0	St Plane X-Coord:	1232026
Welllog Psi No:	0	St Plane Y-Coord:	1006386
Well Depth:	15	Welllog Zip Code:	
Well Diameter:	2	NAD83 Latitude:	48.08083
Well Owner Name:	Sally Okada Geotech Consultants	NAD83 Longitude:	-122.17034
Driller No:			

Map Key	Direction	Distance (mi)	Distance (ft)	Elevation (ft)	DB
2	ENE	0.17	909.27	56.45	WATER WELLS

Well Log ID:	00694660.tif	Horiz Coll Meth Code:	0
Well Tag ID:		Tax Parcel Identifier:	30051600405800
Well Type Code:	Decommisioning	County ID:	61
WRIA No:	7	County Name:	
Horzcoll Ds:		Township:	30
Project Tag No:		Range Fraction No:	
Notice of Intent ID No:	AE11203	Range:	05
Well Completion Date:	11/5/2010	Range Dir Code:	East
Well Log Receival Dt:	11/15/2010	Section:	16
Record Creation Date:	1/3/2011	Quarter Section:	SE
Last Update Date:	1/3/2011	Qtr Qtr Section:	SW
Welllog Flow Type Cd:		Region Code:	1
Welllog Well Test Cd:		Twsp Fraction No:	
Welllog Static Lvl Qt:	0	Twsp Direction Code:	North
Welllog Gpm Qt:	0	St Plane X-Coord:	1232026
Welllog Psi No:	0	St Plane Y-Coord:	1006386
Well Depth:	24	Welllog Zip Code:	
Well Diameter:	2	NAD83 Latitude:	48.08083
Well Owner Name:	Sally Okada Geotech Consultants	NAD83 Longitude:	-122.17034
Driller No:			

Map Key	Direction	Distance (mi)	Distance (ft)	Elevation (ft)	DB
2	ENE	0.17	909.27	56.45	WATER WELLS

Well Log ID:	00694653.tif	Horiz Coll Meth Code:	0
Well Tag ID:		Tax Parcel Identifier:	30051600405800
Well Type Code:	Decommisioning	County ID:	61
WRIA No:	7	County Name:	
Horzcoll Ds:		Township:	30
Project Tag No:		Range Fraction No:	
Notice of Intent ID No:	AE11203	Range:	05
Well Completion Date:	11/5/2010	Range Dir Code:	East
Well Log Receival Dt:	11/15/2010	Section:	16

Wells and Additional Sources Detail Report

Record Creation Date:	1/3/2011	Quarter Section:	SE
Last Update Date:	1/3/2011	Qtr Qtr Section:	SW
Welllog Flow Type Cd:		Region Code:	1
Welllog Well Test Cd:		Twsp Fraction No:	
Welllog Static Lvl Qt:	0	Twsp Direction Code:	North
Welllog Gpm Qt:	0	St Plane X-Coord:	1232026
Welllog Psi No:	0	St Plane Y-Coord:	1006386
Well Depth:	15	Welllog Zip Code:	
Well Diameter:	2	NAD83 Latitude:	48.08083
Well Owner Name:	Sally Okada Geotech Consultants	NAD83 Longitude:	-122.17034
Driller No:			

Map Key	Direction	Distance (mi)	Distance (ft)	Elevation (ft)	DB
2	ENE	0.17	909.27	56.45	WATER WELLS

Well Log ID:	00699964.tif	Horiz Coll Meth Code:	0
Well Tag ID:		Tax Parcel Identifier:	30051600405800
Well Type Code:	Resource Protection	County ID:	61
WRIA No:	7	County Name:	
Horzcoll Ds:		Township:	30
Project Tag No:		Range Fraction No:	
Notice of Intent ID No:	SE08473	Range:	05
Well Completion Date:	11/5/2010	Range Dir Code:	East
Well Log Receival Dt:	1/4/2011	Section:	16
Record Creation Date:	1/21/2011	Quarter Section:	SE
Last Update Date:	1/21/2011	Qtr Qtr Section:	SW
Welllog Flow Type Cd:		Region Code:	1
Welllog Well Test Cd:		Twsp Fraction No:	
Welllog Static Lvl Qt:	0	Twsp Direction Code:	North
Welllog Gpm Qt:	0	St Plane X-Coord:	1232026
Welllog Psi No:	0	St Plane Y-Coord:	1006386
Well Depth:	15	Welllog Zip Code:	
Well Diameter:	2	NAD83 Latitude:	48.08083
Well Owner Name:	Sally Okada Geotech Consultants	NAD83 Longitude:	-122.17034
Driller No:			

Map Key	Direction	Distance (mi)	Distance (ft)	Elevation (ft)	DB
5	N	0.25	1,301.95	25.15	WATER WELLS

Well Log ID:	00081733.tif	Horiz Coll Meth Code:	0
Well Tag ID:		Tax Parcel Identifier:	
Well Type Code:	Water	County ID:	61
WRIA No:	7	County Name:	
Horzcoll Ds:		Township:	30
Project Tag No:		Range Fraction No:	
Notice of Intent ID No:		Range:	05

Wells and Additional Sources Detail Report

Well Completion Date:	6/24/1976	Range Dir Code:	East
Well Log Receival Dt:	3/24/1980	Section:	16
Record Creation Date:		Quarter Section:	SW
Last Update Date:		Qtr Qtr Section:	NE
Welllog Flow Type Cd:		Region Code:	1
Welllog Well Test Cd:		Twsp Fraction No:	
Welllog Static Lvl Qt:	0	Twsp Direction Code:	North
Welllog Gpm Qt:	0	St Plane X-Coord:	1230719
Welllog Psi No:	0	St Plane Y-Coord:	1007673
Well Depth:	45	Welllog Zip Code:	
Well Diameter:	36	NAD83 Latitude:	48.08427
Well Owner Name:	MARVIN HILD	NAD83 Longitude:	-122.1758
Driller No:	0502		

Map Key	Direction	Distance (mi)	Distance (ft)	Elevation (ft)	DB
5	N	0.25	1,301.95	25.15	WATER WELLS

Well Log ID:	00077756.tif	Horiz Coll Meth Code:	0
Well Tag ID:		Tax Parcel Identifier:	
Well Type Code:	Water	County ID:	61
WRIA No:	7	County Name:	
Horzcoll Ds:		Township:	30
Project Tag No:		Range Fraction No:	
Notice of Intent ID No:	045791	Range:	05
Well Completion Date:	12/11/1996	Range Dir Code:	East
Well Log Receival Dt:	12/23/1996	Section:	16
Record Creation Date:		Quarter Section:	SW
Last Update Date:		Qtr Qtr Section:	NE
Welllog Flow Type Cd:		Region Code:	1
Welllog Well Test Cd:		Twsp Fraction No:	
Welllog Static Lvl Qt:	0	Twsp Direction Code:	North
Welllog Gpm Qt:	0	St Plane X-Coord:	1230719
Welllog Psi No:	0	St Plane Y-Coord:	1007673
Well Depth:	80	Welllog Zip Code:	
Well Diameter:	6	NAD83 Latitude:	48.08427
Well Owner Name:	ERNIE TYKE	NAD83 Longitude:	-122.1758
Driller No:	1367		

Map Key	Direction	Distance (mi)	Distance (ft)	Elevation (ft)	DB
5	N	0.25	1,301.95	25.15	WATER WELLS

Well Log ID:	742769.pdf	Horiz Coll Meth Code:	0
Well Tag ID:		Tax Parcel Identifier:	
Well Type Code:	Resource Protection	County ID:	61
WRIA No:	7	County Name:	
Horzcoll Ds:		Township:	30

Wells and Additional Sources Detail Report

Project Tag No:		Range Fraction No:	
Notice of Intent ID No:	SE61984	Range:	05
Well Completion Date:	5/1/2017	Range Dir Code:	East
Well Log Receival Dt:	5/22/2017	Section:	16
Record Creation Date:	6/1/2017	Quarter Section:	SW
Last Update Date:	6/1/2017	Qtr Qtr Section:	NE
Welllog Flow Type Cd:	Static Level	Region Code:	3
Welllog Well Test Cd:		Twsp Fraction No:	
Welllog Static Lvl Qt:	264	Twsp Direction Code:	North
Welllog Gpm Qt:	0	St Plane X-Coord:	1230719
Welllog Psi No:	0	St Plane Y-Coord:	1007673
Well Depth:	34	Welllog Zip Code:	98290
Well Diameter:	8	NAD83 Latitude:	0
Well Owner Name:	Choy	NAD83 Longitude:	0
Driller No:	2684		

Map Key	Direction	Distance (mi)	Distance (ft)	Elevation (ft)	DB
5	N	0.25	1,301.95	25.15	WATER WELLS

Well Log ID:	00541941.tif	Horiz Coll Meth Code:	0
Well Tag ID:		Tax Parcel Identifier:	30051600102300
Well Type Code:	Decommisioning	County ID:	61
WRIA No:	7	County Name:	
Horzcoll Ds:		Township:	30
Project Tag No:		Range Fraction No:	
Notice of Intent ID No:	A120190	Range:	05
Well Completion Date:	7/28/2008	Range Dir Code:	East
Well Log Receival Dt:	8/5/2008	Section:	16
Record Creation Date:	8/20/2008	Quarter Section:	SW
Last Update Date:	8/20/2008	Qtr Qtr Section:	NE
Welllog Flow Type Cd:		Region Code:	1
Welllog Well Test Cd:		Twsp Fraction No:	
Welllog Static Lvl Qt:	0	Twsp Direction Code:	North
Welllog Gpm Qt:	0	St Plane X-Coord:	1230719
Welllog Psi No:	0	St Plane Y-Coord:	1007673
Well Depth:	38	Welllog Zip Code:	
Well Diameter:	36	NAD83 Latitude:	48.08427
Well Owner Name:	DAVID SANCHEZ	NAD83 Longitude:	-122.1758
Driller No:			

Map Key	Direction	Distance (mi)	Distance (ft)	Elevation (ft)	DB
5	N	0.25	1,301.95	25.15	WATER WELLS

Well Log ID:	742770.pdf	Horiz Coll Meth Code:	0
Well Tag ID:		Tax Parcel Identifier:	
Well Type Code:	Resource Protection	County ID:	61

Wells and Additional Sources Detail Report

WRIA No: 7	County Name:
Horzcoll Ds:	Township: 30
Project Tag No:	Range Fraction No:
Notice of Intent ID No: AE42779	Range: 05
Well Completion Date: 5/1/2017	Range Dir Code: East
Well Log Receival Dt: 5/22/2017	Section: 16
Record Creation Date: 6/1/2017	Quarter Section: SW
Last Update Date: 6/1/2017	Qtr Qtr Section: NE
Welllog Flow Type Cd: Static Level	Region Code: 3
Welllog Well Test Cd:	Twsp Fraction No:
Welllog Static Lvl Qt: 264	Twsp Direction Code: North
Welllog Gpm Qt: 0	St Plane X-Coord: 1230719
Welllog Psi No: 0	St Plane Y-Coord: 1007673
Well Depth: 34	Welllog Zip Code: 98290
Well Diameter: 8	NAD83 Latitude: 0
Well Owner Name: Choy	NAD83 Longitude: 0
Driller No: 2684	

Map Key	Direction	Distance (mi)	Distance (ft)	Elevation (ft)	DB
5	N	0.25	1,301.95	25.15	WATER WELLS

Well Log ID: 00116674.tif	Horiz Coll Meth Code: 0
Well Tag ID:	Tax Parcel Identifier:
Well Type Code: Resource Protection	County ID: 61
WRIA No: 7	County Name:
Horzcoll Ds:	Township: 30
Project Tag No:	Range Fraction No:
Notice of Intent ID No: R016777	Range: 05
Well Completion Date:	Range Dir Code: East
Well Log Receival Dt: 3/8/1994	Section: 16
Record Creation Date:	Quarter Section: SW
Last Update Date:	Qtr Qtr Section: NE
Welllog Flow Type Cd:	Region Code: 1
Welllog Well Test Cd:	Twsp Fraction No:
Welllog Static Lvl Qt: 0	Twsp Direction Code: North
Welllog Gpm Qt: 0	St Plane X-Coord: 1230719
Welllog Psi No: 0	St Plane Y-Coord: 1007673
Well Depth: 0	Welllog Zip Code:
Well Diameter: 0	NAD83 Latitude: 48.08427
Well Owner Name: MARKET PLACE PARK LOT	NAD83 Longitude: -122.1758
Driller No:	

Map Key	Direction	Distance (mi)	Distance (ft)	Elevation (ft)	DB
7	W	0.27	1,435.39	49.58	WATER WELLS

Well Log ID: 00363446.tif	Horiz Coll Meth Code: 0
---------------------------	-------------------------

Wells and Additional Sources Detail Report

Well Tag ID:	AHQ319	Tax Parcel Identifier:	
Well Type Code:	Decommisioning	County ID:	61
WRIA No:	7	County Name:	
Horzcoll Ds:		Township:	30
Project Tag No:		Range Fraction No:	
Notice of Intent ID No:	A061178	Range:	05
Well Completion Date:	5/30/2003	Range Dir Code:	East
Well Log Receival Dt:	6/13/2003	Section:	16
Record Creation Date:	6/26/2003	Quarter Section:	SW
Last Update Date:	6/26/2003	Qtr Qtr Section:	SW
Welllog Flow Type Cd:		Region Code:	1
Welllog Well Test Cd:		Twsp Fraction No:	
Welllog Static Lvl Qt:	0	Twsp Direction Code:	North
Welllog Gpm Qt:	0	St Plane X-Coord:	1229378
Welllog Psi No:	0	St Plane Y-Coord:	1006481
Well Depth:	17.2	Welllog Zip Code:	
Well Diameter:	9	NAD83 Latitude:	48.08093
Well Owner Name:	QUILCEDA WILDER CONSTRUCTION	NAD83 Longitude:	-122.18117
Driller No:			

Map Key	Direction	Distance (mi)	Distance (ft)	Elevation (ft)	DB
7	W	0.27	1,435.39	49.58	WATER WELLS

Well Log ID:	00363451.tif	Horiz Coll Meth Code:	0
Well Tag ID:	AHQ324	Tax Parcel Identifier:	
Well Type Code:	Decommisioning	County ID:	61
WRIA No:	7	County Name:	
Horzcoll Ds:		Township:	30
Project Tag No:		Range Fraction No:	
Notice of Intent ID No:	A061178	Range:	05
Well Completion Date:	5/30/2003	Range Dir Code:	East
Well Log Receival Dt:	6/13/2003	Section:	16
Record Creation Date:	6/26/2003	Quarter Section:	SW
Last Update Date:	6/26/2003	Qtr Qtr Section:	SW
Welllog Flow Type Cd:		Region Code:	1
Welllog Well Test Cd:		Twsp Fraction No:	
Welllog Static Lvl Qt:	0	Twsp Direction Code:	North
Welllog Gpm Qt:	0	St Plane X-Coord:	1229378
Welllog Psi No:	0	St Plane Y-Coord:	1006481
Well Depth:	17.2	Welllog Zip Code:	
Well Diameter:	9	NAD83 Latitude:	48.08093
Well Owner Name:	QUILCEDA WILDER CONSTRUCTION	NAD83 Longitude:	-122.18117
Driller No:			

Map Key	Direction	Distance (mi)	Distance (ft)	Elevation (ft)	DB
---------	-----------	---------------	---------------	----------------	----

Wells and Additional Sources Detail Report

7	W	0.27	1,435.39	49.58	WATER WELLS
Well Log ID:	00077321.tif	Horiz Coll Meth Code:	0		
Well Tag ID:		Tax Parcel Identifier:			
Well Type Code:	Water	County ID:	61		
WRIA No:	7	County Name:			
Horzcoll Ds:		Township:	30		
Project Tag No:		Range Fraction No:			
Notice of Intent ID No:		Range:	05		
Well Completion Date:	8/21/1978	Range Dir Code:	East		
Well Log Receival Dt:		Section:	16		
Record Creation Date:		Quarter Section:	SW		
Last Update Date:		Qtr Qtr Section:	SW		
Welllog Flow Type Cd:		Region Code:	1		
Welllog Well Test Cd:		Twsp Fraction No:			
Welllog Static Lvl Qt:	0	Twsp Direction Code:	North		
Welllog Gpm Qt:	0	St Plane X-Coord:	1229378		
Welllog Psi No:	0	St Plane Y-Coord:	1006481		
Well Depth:	45	Welllog Zip Code:			
Well Diameter:	36	NAD83 Latitude:	48.08093		
Well Owner Name:	DOVE CAMPBELL CONSTRUCTION	NAD83 Longitude:	-122.18117		
Driller No:	0502				

Map Key	Direction	Distance (mi)	Distance (ft)	Elevation (ft)	DB
7	W	0.27	1,435.39	49.58	WATER WELLS
Well Log ID:	00363457.tif	Horiz Coll Meth Code:	0		
Well Tag ID:	AHQ331	Tax Parcel Identifier:			
Well Type Code:	Decommisioning	County ID:	61		
WRIA No:	7	County Name:			
Horzcoll Ds:		Township:	30		
Project Tag No:		Range Fraction No:			
Notice of Intent ID No:	A061178	Range:	05		
Well Completion Date:	5/30/2003	Range Dir Code:	East		
Well Log Receival Dt:	6/13/2003	Section:	16		
Record Creation Date:	6/26/2003	Quarter Section:	SW		
Last Update Date:	6/26/2003	Qtr Qtr Section:	SW		
Welllog Flow Type Cd:		Region Code:	1		
Welllog Well Test Cd:		Twsp Fraction No:			
Welllog Static Lvl Qt:	0	Twsp Direction Code:	North		
Welllog Gpm Qt:	0	St Plane X-Coord:	1229378		
Welllog Psi No:	0	St Plane Y-Coord:	1006481		
Well Depth:	17.2	Welllog Zip Code:			
Well Diameter:	9	NAD83 Latitude:	48.08093		
Well Owner Name:	QUILCEDA WILDER CONSTRUCTION	NAD83 Longitude:	-122.18117		

Wells and Additional Sources Detail Report

Driller No:

Map Key	Direction	Distance (mi)	Distance (ft)	Elevation (ft)	DB
7	W	0.27	1,435.39	49.58	WATER WELLS

Well Log ID:	00363461.tif	Horiz Coll Meth Code:	0
Well Tag ID:	AHQ335	Tax Parcel Identifier:	
Well Type Code:	Decommisioning	County ID:	61
WRIA No:	7	County Name:	
Horzcoll Ds:		Township:	30
Project Tag No:		Range Fraction No:	
Notice of Intent ID No:	A061178	Range:	05
Well Completion Date:	5/30/2003	Range Dir Code:	East
Well Log Receival Dt:	6/13/2003	Section:	16
Record Creation Date:	6/26/2003	Quarter Section:	SW
Last Update Date:	6/26/2003	Qtr Qtr Section:	SW
Welllog Flow Type Cd:		Region Code:	1
Welllog Well Test Cd:		Twsp Fraction No:	
Welllog Static Lvl Qt:	0	Twsp Direction Code:	North
Welllog Gpm Qt:	0	St Plane X-Coord:	1229378
Welllog Psi No:	0	St Plane Y-Coord:	1006481
Well Depth:	17.2	Welllog Zip Code:	
Well Diameter:	9	NAD83 Latitude:	48.08093
Well Owner Name:	QUILCEDA WILDER CONSTRUCTION	NAD83 Longitude:	-122.18117
Driller No:			

Map Key	Direction	Distance (mi)	Distance (ft)	Elevation (ft)	DB
7	W	0.27	1,435.39	49.58	WATER WELLS

Well Log ID:	00076457.tif	Horiz Coll Meth Code:	0
Well Tag ID:		Tax Parcel Identifier:	
Well Type Code:	Water	County ID:	61
WRIA No:	7	County Name:	
Horzcoll Ds:		Township:	30
Project Tag No:		Range Fraction No:	
Notice of Intent ID No:		Range:	05
Well Completion Date:	8/20/1978	Range Dir Code:	East
Well Log Receival Dt:		Section:	16
Record Creation Date:		Quarter Section:	SW
Last Update Date:		Qtr Qtr Section:	SW
Welllog Flow Type Cd:		Region Code:	1
Welllog Well Test Cd:		Twsp Fraction No:	
Welllog Static Lvl Qt:	0	Twsp Direction Code:	North
Welllog Gpm Qt:	0	St Plane X-Coord:	1229378
Welllog Psi No:	0	St Plane Y-Coord:	1006481

Wells and Additional Sources Detail Report

Well Depth:	43	Welllog Zip Code:	
Well Diameter:	36	NAD83 Latitude:	48.08093
Well Owner Name:	DAVE CAMPBELL CONSTRUCTION	NAD83 Longitude:	-122.18117
Driller No:	0502		

Map Key	Direction	Distance (mi)	Distance (ft)	Elevation (ft)	DB
7	W	0.27	1,435.39	49.58	WATER WELLS

Well Log ID:	00363453.tif	Horiz Coll Meth Code:	0
Well Tag ID:	AHQ326	Tax Parcel Identifier:	
Well Type Code:	Decommisioning	County ID:	61
WRIA No:	7	County Name:	
Horzcoll Ds:		Township:	30
Project Tag No:		Range Fraction No:	
Notice of Intent ID No:	A061178	Range:	05
Well Completion Date:	5/30/2003	Range Dir Code:	East
Well Log Receival Dt:	6/13/2003	Section:	16
Record Creation Date:	6/26/2003	Quarter Section:	SW
Last Update Date:	6/26/2003	Qtr Qtr Section:	SW
Welllog Flow Type Cd:		Region Code:	1
Welllog Well Test Cd:		Twsp Fraction No:	
Welllog Static Lvl Qt:	0	Twsp Direction Code:	North
Welllog Gpm Qt:	0	St Plane X-Coord:	1229378
Welllog Psi No:	0	St Plane Y-Coord:	1006481
Well Depth:	17.2	Welllog Zip Code:	
Well Diameter:	9	NAD83 Latitude:	48.08093
Well Owner Name:	QUILCEDA WILDER CONSTRUCTION	NAD83 Longitude:	-122.18117
Driller No:			

Map Key	Direction	Distance (mi)	Distance (ft)	Elevation (ft)	DB
7	W	0.27	1,435.39	49.58	WATER WELLS

Well Log ID:	00363459.tif	Horiz Coll Meth Code:	0
Well Tag ID:	AHQ333	Tax Parcel Identifier:	
Well Type Code:	Decommisioning	County ID:	61
WRIA No:	7	County Name:	
Horzcoll Ds:		Township:	30
Project Tag No:		Range Fraction No:	
Notice of Intent ID No:	A061178	Range:	05
Well Completion Date:	5/30/2003	Range Dir Code:	East
Well Log Receival Dt:	6/13/2003	Section:	16
Record Creation Date:	6/26/2003	Quarter Section:	SW
Last Update Date:	6/26/2003	Qtr Qtr Section:	SW
Welllog Flow Type Cd:		Region Code:	1
Welllog Well Test Cd:		Twsp Fraction No:	

Wells and Additional Sources Detail Report

Welllog Static Lvl Qt:	0	Twsp Direction Code:	North
Welllog Gpm Qt:	0	St Plane X-Coord:	1229378
Welllog Psi No:	0	St Plane Y-Coord:	1006481
Well Depth:	17.2	Welllog Zip Code:	
Well Diameter:	9	NAD83 Latitude:	48.08093
Well Owner Name:	QUILCEDA WILDER CONSTRUCTION	NAD83 Longitude:	-122.18117
Driller No:			

Map Key	Direction	Distance (mi)	Distance (ft)	Elevation (ft)	DB
7	W	0.27	1,435.39	49.58	WATER WELLS

Well Log ID:	00077322.tif	Horiz Coll Meth Code:	0
Well Tag ID:		Tax Parcel Identifier:	
Well Type Code:	Water	County ID:	61
WRIA No:	7	County Name:	
Horzcoll Ds:		Township:	30
Project Tag No:		Range Fraction No:	
Notice of Intent ID No:		Range:	05
Well Completion Date:	8/22/1978	Range Dir Code:	East
Well Log Receival Dt:		Section:	16
Record Creation Date:		Quarter Section:	SW
Last Update Date:		Qtr Qtr Section:	SW
Welllog Flow Type Cd:		Region Code:	1
Welllog Well Test Cd:		Twsp Fraction No:	
Welllog Static Lvl Qt:	0	Twsp Direction Code:	North
Welllog Gpm Qt:	0	St Plane X-Coord:	1229378
Welllog Psi No:	0	St Plane Y-Coord:	1006481
Well Depth:	50	Welllog Zip Code:	
Well Diameter:	36	NAD83 Latitude:	48.08093
Well Owner Name:	DOVE CAMPBELL CONSTRUCTION	NAD83 Longitude:	-122.18117
Driller No:	0502		

Map Key	Direction	Distance (mi)	Distance (ft)	Elevation (ft)	DB
7	W	0.27	1,435.39	49.58	WATER WELLS

Well Log ID:	00363448.tif	Horiz Coll Meth Code:	0
Well Tag ID:	AHQ321	Tax Parcel Identifier:	
Well Type Code:	Decommisioning	County ID:	61
WRIA No:	7	County Name:	
Horzcoll Ds:		Township:	30
Project Tag No:		Range Fraction No:	
Notice of Intent ID No:	A061178	Range:	05
Well Completion Date:	5/30/2003	Range Dir Code:	East
Well Log Receival Dt:	6/13/2003	Section:	16
Record Creation Date:	6/26/2003	Quarter Section:	SW

Wells and Additional Sources Detail Report

Last Update Date:	6/26/2003	Qtr Qtr Section:	SW
Welllog Flow Type Cd:		Region Code:	1
Welllog Well Test Cd:		Twsp Fraction No:	
Welllog Static Lvl Qt:	0	Twsp Direction Code:	North
Welllog Gpm Qt:	0	St Plane X-Coord:	1229378
Welllog Psi No:	0	St Plane Y-Coord:	1006481
Well Depth:	17.2	Welllog Zip Code:	
Well Diameter:	9	NAD83 Latitude:	48.08093
Well Owner Name:	QUILCEDA WILDER CONSTRUCTION	NAD83 Longitude:	-122.18117
Driller No:			

Map Key	Direction	Distance (mi)	Distance (ft)	Elevation (ft)	DB
7	W	0.27	1,435.39	49.58	WATER WELLS

Well Log ID:	00363458.tif	Horiz Coll Meth Code:	0
Well Tag ID:	AHQ332	Tax Parcel Identifier:	
Well Type Code:	Decommisioning	County ID:	61
WRIA No:	7	County Name:	
Horzcoll Ds:		Township:	30
Project Tag No:		Range Fraction No:	
Notice of Intent ID No:	A061178	Range:	05
Well Completion Date:	5/30/2003	Range Dir Code:	East
Well Log Receival Dt:	6/13/2003	Section:	16
Record Creation Date:	6/26/2003	Quarter Section:	SW
Last Update Date:	6/26/2003	Qtr Qtr Section:	SW
Welllog Flow Type Cd:		Region Code:	1
Welllog Well Test Cd:		Twsp Fraction No:	
Welllog Static Lvl Qt:	0	Twsp Direction Code:	North
Welllog Gpm Qt:	0	St Plane X-Coord:	1229378
Welllog Psi No:	0	St Plane Y-Coord:	1006481
Well Depth:	17.2	Welllog Zip Code:	
Well Diameter:	9	NAD83 Latitude:	48.08093
Well Owner Name:	QUILCEDA WILDER CONSTRUCTION	NAD83 Longitude:	-122.18117
Driller No:			

Map Key	Direction	Distance (mi)	Distance (ft)	Elevation (ft)	DB
7	W	0.27	1,435.39	49.58	WATER WELLS

Well Log ID:	00363454.tif	Horiz Coll Meth Code:	0
Well Tag ID:	AHQ327	Tax Parcel Identifier:	
Well Type Code:	Decommisioning	County ID:	61
WRIA No:	7	County Name:	
Horzcoll Ds:		Township:	30
Project Tag No:		Range Fraction No:	
Notice of Intent ID No:	A061178	Range:	05

Wells and Additional Sources Detail Report

Well Completion Date:	5/30/2003	Range Dir Code:	East
Well Log Receival Dt:	6/13/2003	Section:	16
Record Creation Date:	6/26/2003	Quarter Section:	SW
Last Update Date:	6/26/2003	Qtr Qtr Section:	SW
Welllog Flow Type Cd:		Region Code:	1
Welllog Well Test Cd:		Twsp Fraction No:	
Welllog Static Lvl Qt:	0	Twsp Direction Code:	North
Welllog Gpm Qt:	0	St Plane X-Coord:	1229378
Welllog Psi No:	0	St Plane Y-Coord:	1006481
Well Depth:	17.2	Welllog Zip Code:	
Well Diameter:	9	NAD83 Latitude:	48.08093
Well Owner Name:	QUILCEDA WILDER CONSTRUCTION	NAD83 Longitude:	-122.18117
Driller No:			

Map Key	Direction	Distance (mi)	Distance (ft)	Elevation (ft)	DB
7	W	0.27	1,435.39	49.58	WATER WELLS

Well Log ID:	00363445.tif	Horiz Coll Meth Code:	0
Well Tag ID:	AHQ318	Tax Parcel Identifier:	
Well Type Code:	Decommisioning	County ID:	61
WRIA No:	7	County Name:	
Horzcoll Ds:		Township:	30
Project Tag No:		Range Fraction No:	
Notice of Intent ID No:	A061178	Range:	05
Well Completion Date:	5/30/2003	Range Dir Code:	East
Well Log Receival Dt:	6/13/2003	Section:	16
Record Creation Date:	6/26/2003	Quarter Section:	SW
Last Update Date:	6/26/2003	Qtr Qtr Section:	SW
Welllog Flow Type Cd:		Region Code:	1
Welllog Well Test Cd:		Twsp Fraction No:	
Welllog Static Lvl Qt:	0	Twsp Direction Code:	North
Welllog Gpm Qt:	0	St Plane X-Coord:	1229378
Welllog Psi No:	0	St Plane Y-Coord:	1006481
Well Depth:	17.2	Welllog Zip Code:	
Well Diameter:	9	NAD83 Latitude:	48.08093
Well Owner Name:	QUILCEDA WILDER CONSTRUCTION	NAD83 Longitude:	-122.18117
Driller No:			

Map Key	Direction	Distance (mi)	Distance (ft)	Elevation (ft)	DB
7	W	0.27	1,435.39	49.58	WATER WELLS

Well Log ID:	00363447.tif	Horiz Coll Meth Code:	0
Well Tag ID:	AHQ320	Tax Parcel Identifier:	
Well Type Code:	Decommisioning	County ID:	61
WRIA No:	7	County Name:	

Wells and Additional Sources Detail Report

Horzcoll Ds:	Township:	30
Project Tag No:	Range Fraction No:	
Notice of Intent ID No: A061178	Range:	05
Well Completion Date: 5/30/2003	Range Dir Code:	East
Well Log Receival Dt: 6/13/2003	Section:	16
Record Creation Date: 6/26/2003	Quarter Section:	SW
Last Update Date: 6/26/2003	Qtr Qtr Section:	SW
Welllog Flow Type Cd:	Region Code:	1
Welllog Well Test Cd:	Twsp Fraction No:	
Welllog Static Lvl Qt: 0	Twsp Direction Code:	North
Welllog Gpm Qt: 0	St Plane X-Coord:	1229378
Welllog Psi No: 0	St Plane Y-Coord:	1006481
Well Depth: 17.2	Welllog Zip Code:	
Well Diameter: 9	NAD83 Latitude:	48.08093
Well Owner Name: QUILCEDA WILDER CONSTRUCTION	NAD83 Longitude:	-122.18117
Driller No:		

Map Key	Direction	Distance (mi)	Distance (ft)	Elevation (ft)	DB
7	W	0.27	1,435.39	49.58	WATER WELLS

Well Log ID: 00363455.tif	Horiz Coll Meth Code: 0
Well Tag ID: AHQ329	Tax Parcel Identifier:
Well Type Code: Decommissioning	County ID: 61
WRIA No: 7	County Name:
Horzcoll Ds:	Township: 30
Project Tag No:	Range Fraction No:
Notice of Intent ID No: A061178	Range: 05
Well Completion Date: 5/30/2003	Range Dir Code: East
Well Log Receival Dt: 6/13/2003	Section: 16
Record Creation Date: 6/26/2003	Quarter Section: SW
Last Update Date: 6/26/2003	Qtr Qtr Section: SW
Welllog Flow Type Cd:	Region Code: 1
Welllog Well Test Cd:	Twsp Fraction No:
Welllog Static Lvl Qt: 0	Twsp Direction Code: North
Welllog Gpm Qt: 0	St Plane X-Coord: 1229378
Welllog Psi No: 0	St Plane Y-Coord: 1006481
Well Depth: 17.2	Welllog Zip Code:
Well Diameter: 9	NAD83 Latitude: 48.08093
Well Owner Name: QUILCEDA WILDER CONSTRUCTION	NAD83 Longitude: -122.18117
Driller No:	

Map Key	Direction	Distance (mi)	Distance (ft)	Elevation (ft)	DB
7	W	0.27	1,435.39	49.58	WATER WELLS

Well Log ID: 00363460.tif	Horiz Coll Meth Code: 0
---------------------------	-------------------------

Wells and Additional Sources Detail Report

Well Tag ID:	AHQ334	Tax Parcel Identifier:	
Well Type Code:	Decommisioning	County ID:	61
WRIA No:	7	County Name:	
Horzcoll Ds:		Township:	30
Project Tag No:		Range Fraction No:	
Notice of Intent ID No:	A061178	Range:	05
Well Completion Date:	5/30/2003	Range Dir Code:	East
Well Log Receival Dt:	6/13/2003	Section:	16
Record Creation Date:	6/26/2003	Quarter Section:	SW
Last Update Date:	6/26/2003	Qtr Qtr Section:	SW
Welllog Flow Type Cd:		Region Code:	1
Welllog Well Test Cd:		Twsp Fraction No:	
Welllog Static Lvl Qt:	0	Twsp Direction Code:	North
Welllog Gpm Qt:	0	St Plane X-Coord:	1229378
Welllog Psi No:	0	St Plane Y-Coord:	1006481
Well Depth:	17.2	Welllog Zip Code:	
Well Diameter:	9	NAD83 Latitude:	48.08093
Well Owner Name:	QUILCEDA WILDER CONSTRUCTION	NAD83 Longitude:	-122.18117
Driller No:			

Map Key	Direction	Distance (mi)	Distance (ft)	Elevation (ft)	DB
7	W	0.27	1,435.39	49.58	WATER WELLS

Well Log ID:	00363452.tif	Horiz Coll Meth Code:	0
Well Tag ID:	AHQ325	Tax Parcel Identifier:	
Well Type Code:	Decommisioning	County ID:	61
WRIA No:	7	County Name:	
Horzcoll Ds:		Township:	30
Project Tag No:		Range Fraction No:	
Notice of Intent ID No:	A061178	Range:	05
Well Completion Date:	5/30/2003	Range Dir Code:	East
Well Log Receival Dt:	6/13/2003	Section:	16
Record Creation Date:	6/26/2003	Quarter Section:	SW
Last Update Date:	6/26/2003	Qtr Qtr Section:	SW
Welllog Flow Type Cd:		Region Code:	1
Welllog Well Test Cd:		Twsp Fraction No:	
Welllog Static Lvl Qt:	0	Twsp Direction Code:	North
Welllog Gpm Qt:	0	St Plane X-Coord:	1229378
Welllog Psi No:	0	St Plane Y-Coord:	1006481
Well Depth:	17.2	Welllog Zip Code:	
Well Diameter:	9	NAD83 Latitude:	48.08093
Well Owner Name:	QUILCEDA WILDER CONSTRUCTION	NAD83 Longitude:	-122.18117
Driller No:			

Map Key	Direction	Distance (mi)	Distance (ft)	Elevation (ft)	DB
---------	-----------	---------------	---------------	----------------	----

Wells and Additional Sources Detail Report

7	W	0.27	1,435.39	49.58	WATER WELLS
Well Log ID:	00363444.tif	Horiz Coll Meth Code:	0		
Well Tag ID:	AHQ317	Tax Parcel Identifier:			
Well Type Code:	Decommissioning	County ID:	61		
WRIA No:	7	County Name:			
Horzcoll Ds:		Township:	30		
Project Tag No:		Range Fraction No:			
Notice of Intent ID No:	A061178	Range:	05		
Well Completion Date:	5/30/2003	Range Dir Code:	East		
Well Log Receival Dt:	6/13/2003	Section:	16		
Record Creation Date:	6/26/2003	Quarter Section:	SW		
Last Update Date:	6/26/2003	Qtr Qtr Section:	SW		
Welllog Flow Type Cd:		Region Code:	1		
Welllog Well Test Cd:		Twsp Fraction No:			
Welllog Static Lvl Qt:	0	Twsp Direction Code:	North		
Welllog Gpm Qt:	0	St Plane X-Coord:	1229378		
Welllog Psi No:	0	St Plane Y-Coord:	1006481		
Well Depth:	17.2	Welllog Zip Code:			
Well Diameter:	9	NAD83 Latitude:	48.08093		
Well Owner Name:	QUILCEDA WILDER CONSTRUCTION	NAD83 Longitude:	-122.18117		
Driller No:					

Map Key	Direction	Distance (mi)	Distance (ft)	Elevation (ft)	DB
7	W	0.27	1,435.39	49.58	WATER WELLS
Well Log ID:	00075216.tif	Horiz Coll Meth Code:	0		
Well Tag ID:		Tax Parcel Identifier:			
Well Type Code:	Water	County ID:	61		
WRIA No:	7	County Name:			
Horzcoll Ds:		Township:	30		
Project Tag No:		Range Fraction No:			
Notice of Intent ID No:		Range:	05		
Well Completion Date:	9/24/1987	Range Dir Code:	East		
Well Log Receival Dt:	1/22/1988	Section:	16		
Record Creation Date:		Quarter Section:	SW		
Last Update Date:		Qtr Qtr Section:	SW		
Welllog Flow Type Cd:		Region Code:	1		
Welllog Well Test Cd:		Twsp Fraction No:			
Welllog Static Lvl Qt:	0	Twsp Direction Code:	North		
Welllog Gpm Qt:	0	St Plane X-Coord:	1229378		
Welllog Psi No:	0	St Plane Y-Coord:	1006481		
Well Depth:	52	Welllog Zip Code:			
Well Diameter:	6	NAD83 Latitude:	48.08093		
Well Owner Name:	BOYDEN REALTY	NAD83 Longitude:	-122.18117		
Driller No:	0837				

Wells and Additional Sources Detail Report

Map Key	Direction	Distance (mi)	Distance (ft)	Elevation (ft)	DB
7	W	0.27	1,435.39	49.58	WATER WELLS

Well Log ID:	00363450.tif	Horiz Coll Meth Code:	0
Well Tag ID:	AHQ323	Tax Parcel Identifier:	
Well Type Code:	Decommisioning	County ID:	61
WRIA No:	7	County Name:	
Horzcoll Ds:		Township:	30
Project Tag No:		Range Fraction No:	
Notice of Intent ID No:	A061178	Range:	05
Well Completion Date:	5/30/2003	Range Dir Code:	East
Well Log Receival Dt:	6/13/2003	Section:	16
Record Creation Date:	6/26/2003	Quarter Section:	SW
Last Update Date:	6/26/2003	Qtr Qtr Section:	SW
Welllog Flow Type Cd:		Region Code:	1
Welllog Well Test Cd:		Twsp Fraction No:	
Welllog Static Lvl Qt:	0	Twsp Direction Code:	North
Welllog Gpm Qt:	0	St Plane X-Coord:	1229378
Welllog Psi No:	0	St Plane Y-Coord:	1006481
Well Depth:	17.2	Welllog Zip Code:	
Well Diameter:	9	NAD83 Latitude:	48.08093
Well Owner Name:	QUILCEDA WILDER CONSTRUCTION	NAD83 Longitude:	-122.18117
Driller No:			

Map Key	Direction	Distance (mi)	Distance (ft)	Elevation (ft)	DB
7	W	0.27	1,435.39	49.58	WATER WELLS

Well Log ID:	00363456.tif	Horiz Coll Meth Code:	0
Well Tag ID:	AHQ330	Tax Parcel Identifier:	
Well Type Code:	Decommisioning	County ID:	61
WRIA No:	7	County Name:	
Horzcoll Ds:		Township:	30
Project Tag No:		Range Fraction No:	
Notice of Intent ID No:	A061178	Range:	05
Well Completion Date:	5/30/2003	Range Dir Code:	East
Well Log Receival Dt:	6/13/2003	Section:	16
Record Creation Date:	6/26/2003	Quarter Section:	SW
Last Update Date:	6/26/2003	Qtr Qtr Section:	SW
Welllog Flow Type Cd:		Region Code:	1
Welllog Well Test Cd:		Twsp Fraction No:	
Welllog Static Lvl Qt:	0	Twsp Direction Code:	North
Welllog Gpm Qt:	0	St Plane X-Coord:	1229378
Welllog Psi No:	0	St Plane Y-Coord:	1006481
Well Depth:	17.2	Welllog Zip Code:	

Wells and Additional Sources Detail Report

Well Diameter:	9	NAD83 Latitude:	48.08093
Well Owner Name:	QUILCEDA WILDER CONSTRUCTION	NAD83 Longitude:	-122.18117
Driller No:			

Map Key	Direction	Distance (mi)	Distance (ft)	Elevation (ft)	DB
7	W	0.27	1,435.39	49.58	WATER WELLS

Well Log ID:	00363449.tif	Horiz Coll Meth Code:	0
Well Tag ID:	AHQ322	Tax Parcel Identifier:	
Well Type Code:	Decommisioning	County ID:	61
WRIA No:	7	County Name:	
Horzcoll Ds:		Township:	30
Project Tag No:		Range Fraction No:	
Notice of Intent ID No:	A061178	Range:	05
Well Completion Date:	5/30/2003	Range Dir Code:	East
Well Log Receival Dt:	6/13/2003	Section:	16
Record Creation Date:	6/26/2003	Quarter Section:	SW
Last Update Date:	6/26/2003	Qtr Qtr Section:	SW
Welllog Flow Type Cd:		Region Code:	1
Welllog Well Test Cd:		Twsp Fraction No:	
Welllog Static Lvl Qt:	0	Twsp Direction Code:	North
Welllog Gpm Qt:	0	St Plane X-Coord:	1229378
Welllog Psi No:	0	St Plane Y-Coord:	1006481
Well Depth:	17.2	Welllog Zip Code:	
Well Diameter:	9	NAD83 Latitude:	48.08093
Well Owner Name:	QUILCEDA WILDER CONSTRUCTION	NAD83 Longitude:	-122.18117
Driller No:			

Map Key	Direction	Distance (mi)	Distance (ft)	Elevation (ft)	DB
9	NE	0.32	1,672.37	54.95	WATER WELLS

Well Log ID:	735028.pdf	Horiz Coll Meth Code:	0
Well Tag ID:		Tax Parcel Identifier:	30051600203900
Well Type Code:	Decommisioning	County ID:	61
WRIA No:	7	County Name:	
Horzcoll Ds:		Township:	30
Project Tag No:	B2	Range Fraction No:	
Notice of Intent ID No:	AE37744	Range:	05
Well Completion Date:	6/8/2016	Range Dir Code:	East
Well Log Receival Dt:	6/23/2016	Section:	16
Record Creation Date:	6/24/2016	Quarter Section:	SE
Last Update Date:	6/24/2016	Qtr Qtr Section:	NW
Welllog Flow Type Cd:	Static Level	Region Code:	3
Welllog Well Test Cd:		Twsp Fraction No:	
Welllog Static Lvl Qt:	300	Twsp Direction Code:	North

Wells and Additional Sources Detail Report

Welllog Gpm Qt:	0	St Plane X-Coord:	1232048
Welllog Psi No:	0	St Plane Y-Coord:	1007621
Well Depth:	30	Welllog Zip Code:	98271
Well Diameter:	2.25	NAD83 Latitude:	0
Well Owner Name:	Quil Ceda Auto Wrecking	NAD83 Longitude:	0
Driller No:	2914		

Map Key	Direction	Distance (mi)	Distance (ft)	Elevation (ft)	DB
9	NE	0.32	1,672.37	54.95	WATER WELLS

Well Log ID:	735026.pdf	Horiz Coll Meth Code:	0
Well Tag ID:		Tax Parcel Identifier:	30051600203900
Well Type Code:	Decommisioning	County ID:	61
WRIA No:	7	County Name:	
Horzcoll Ds:		Township:	30
Project Tag No:	B7	Range Fraction No:	
Notice of Intent ID No:	AE37744	Range:	05
Well Completion Date:	6/8/2016	Range Dir Code:	East
Well Log Receival Dt:	6/23/2016	Section:	16
Record Creation Date:	6/24/2016	Quarter Section:	SE
Last Update Date:	6/24/2016	Qtr Qtr Section:	NW
Welllog Flow Type Cd:	Static Level	Region Code:	3
Welllog Well Test Cd:		Twsp Fraction No:	
Welllog Static Lvl Qt:	336	Twsp Direction Code:	North
Welllog Gpm Qt:	0	St Plane X-Coord:	1232048
Welllog Psi No:	0	St Plane Y-Coord:	1007621
Well Depth:	35	Welllog Zip Code:	98271
Well Diameter:	2.25	NAD83 Latitude:	0
Well Owner Name:	Quil Ceda Auto Wrecking	NAD83 Longitude:	0
Driller No:	2914		

Map Key	Direction	Distance (mi)	Distance (ft)	Elevation (ft)	DB
9	NE	0.32	1,672.37	54.95	WATER WELLS

Well Log ID:	00425511.tif	Horiz Coll Meth Code:	0
Well Tag ID:		Tax Parcel Identifier:	
Well Type Code:	Resource Protection	County ID:	61
WRIA No:	7	County Name:	
Horzcoll Ds:		Township:	30
Project Tag No:		Range Fraction No:	
Notice of Intent ID No:	E006043	Range:	05
Well Completion Date:	11/8/2005	Range Dir Code:	East
Well Log Receival Dt:	11/21/2005	Section:	16
Record Creation Date:	12/23/2005	Quarter Section:	SE
Last Update Date:	12/23/2005	Qtr Qtr Section:	NW
Welllog Flow Type Cd:		Region Code:	1

Wells and Additional Sources Detail Report

Welllog Well Test Cd:	Twsp Fraction No:
Welllog Static Lvl Qt: 0	Twsp Direction Code: North
Welllog Gpm Qt: 0	St Plane X-Coord: 1232048
Welllog Psi No: 0	St Plane Y-Coord: 1007621
Well Depth: 28	Welllog Zip Code:
Well Diameter: 2	NAD83 Latitude: 48.08421
Well Owner Name: PILCHUCK CLEANERS	NAD83 Longitude: -122.17036
Driller No:	

Map Key	Direction	Distance (mi)	Distance (ft)	Elevation (ft)	DB
9	NE	0.32	1,672.37	54.95	WATER WELLS

Well Log ID: 00425785.tif	Horiz Coll Meth Code: 0
Well Tag ID:	Tax Parcel Identifier:
Well Type Code: Resource Protection	County ID: 61
WRIA No: 7	County Name:
Horzcoll Ds:	Township: 30
Project Tag No:	Range Fraction No:
Notice of Intent ID No: S022990	Range: 05
Well Completion Date: 11/8/2005	Range Dir Code: East
Well Log Receival Dt: 11/21/2005	Section: 16
Record Creation Date: 12/23/2005	Quarter Section: SE
Last Update Date: 12/23/2005	Qtr Qtr Section: NW
Welllog Flow Type Cd:	Region Code: 1
Welllog Well Test Cd:	Twsp Fraction No:
Welllog Static Lvl Qt: 0	Twsp Direction Code: North
Welllog Gpm Qt: 0	St Plane X-Coord: 1232048
Welllog Psi No: 0	St Plane Y-Coord: 1007621
Well Depth: 12	Welllog Zip Code:
Well Diameter: 2	NAD83 Latitude: 48.08421
Well Owner Name: PILCHUCK CLEANERS	NAD83 Longitude: -122.17036
Driller No:	

Map Key	Direction	Distance (mi)	Distance (ft)	Elevation (ft)	DB
9	NE	0.32	1,672.37	54.95	WATER WELLS

Well Log ID: 735023.pdf	Horiz Coll Meth Code: 0
Well Tag ID:	Tax Parcel Identifier: 30051600203900
Well Type Code: Resource Protection	County ID: 61
WRIA No: 7	County Name:
Horzcoll Ds:	Township: 30
Project Tag No: B1	Range Fraction No:
Notice of Intent ID No: SE58613	Range: 05
Well Completion Date: 6/8/2016	Range Dir Code: East
Well Log Receival Dt: 6/23/2016	Section: 16
Record Creation Date: 6/24/2016	Quarter Section: SE

Wells and Additional Sources Detail Report

Last Update Date:	6/24/2016	Qtr Qtr Section:	NW
Welllog Flow Type Cd:	Static Level	Region Code:	3
Welllog Well Test Cd:		Twsp Fraction No:	
Welllog Static Lvl Qt:	348	Twsp Direction Code:	North
Welllog Gpm Qt:	0	St Plane X-Coord:	1232048
Welllog Psi No:	0	St Plane Y-Coord:	1007621
Well Depth:	30	Welllog Zip Code:	98271
Well Diameter:	2.25	NAD83 Latitude:	0
Well Owner Name:	Quil Ceda Auto Wrecking	NAD83 Longitude:	0
Driller No:	2914		

Map Key	Direction	Distance (mi)	Distance (ft)	Elevation (ft)	DB
9	NE	0.32	1,672.37	54.95	WATER WELLS

Well Log ID:	735028.pdf	Horiz Coll Meth Code:	0
Well Tag ID:		Tax Parcel Identifier:	30051600203900
Well Type Code:	Decommisioning	County ID:	61
WRIA No:	7	County Name:	
Horzcoll Ds:		Township:	30
Project Tag No:	B3	Range Fraction No:	
Notice of Intent ID No:	AE37744	Range:	05
Well Completion Date:	6/8/2016	Range Dir Code:	East
Well Log Receival Dt:	6/23/2016	Section:	16
Record Creation Date:	6/24/2016	Quarter Section:	SE
Last Update Date:	6/24/2016	Qtr Qtr Section:	NW
Welllog Flow Type Cd:	Static Level	Region Code:	3
Welllog Well Test Cd:		Twsp Fraction No:	
Welllog Static Lvl Qt:	288	Twsp Direction Code:	North
Welllog Gpm Qt:	0	St Plane X-Coord:	1232048
Welllog Psi No:	0	St Plane Y-Coord:	1007621
Well Depth:	30	Welllog Zip Code:	98271
Well Diameter:	2.25	NAD83 Latitude:	0
Well Owner Name:	Quil Ceda Auto Wrecking	NAD83 Longitude:	0
Driller No:	2914		

Map Key	Direction	Distance (mi)	Distance (ft)	Elevation (ft)	DB
9	NE	0.32	1,672.37	54.95	WATER WELLS

Well Log ID:	735025.pdf	Horiz Coll Meth Code:	0
Well Tag ID:		Tax Parcel Identifier:	30051600203900
Well Type Code:	Resource Protection	County ID:	61
WRIA No:	7	County Name:	
Horzcoll Ds:		Township:	30
Project Tag No:	B7	Range Fraction No:	
Notice of Intent ID No:	EE06130	Range:	05
Well Completion Date:	6/8/2016	Range Dir Code:	East

Wells and Additional Sources Detail Report

Well Log Receival Dt:	6/23/2016	Section:	16
Record Creation Date:	6/24/2016	Quarter Section:	SE
Last Update Date:	6/24/2016	Qtr Qtr Section:	NW
Welllog Flow Type Cd:	Static Level	Region Code:	3
Welllog Well Test Cd:		Twsp Fraction No:	
Welllog Static Lvl Qt:	336	Twsp Direction Code:	North
Welllog Gpm Qt:	0	St Plane X-Coord:	1232048
Welllog Psi No:	0	St Plane Y-Coord:	1007621
Well Depth:	35	Welllog Zip Code:	98271
Well Diameter:	2.25	NAD83 Latitude:	0
Well Owner Name:	Quil Ceda Auto Wrecking	NAD83 Longitude:	0
Driller No:	2914		

Map Key	Direction	Distance (mi)	Distance (ft)	Elevation (ft)	DB
9	NE	0.32	1,672.37	54.95	WATER WELLS

Well Log ID:	00425787.tif	Horiz Coll Meth Code:	0
Well Tag ID:		Tax Parcel Identifier:	
Well Type Code:	Resource Protection	County ID:	61
WRIA No:	7	County Name:	
Horzcoll Ds:		Township:	30
Project Tag No:		Range Fraction No:	
Notice of Intent ID No:	S022990	Range:	05
Well Completion Date:	11/8/2005	Range Dir Code:	East
Well Log Receival Dt:	11/21/2005	Section:	16
Record Creation Date:	12/23/2005	Quarter Section:	SE
Last Update Date:	12/23/2005	Qtr Qtr Section:	NW
Welllog Flow Type Cd:		Region Code:	1
Welllog Well Test Cd:		Twsp Fraction No:	
Welllog Static Lvl Qt:	0	Twsp Direction Code:	North
Welllog Gpm Qt:	0	St Plane X-Coord:	1232048
Welllog Psi No:	0	St Plane Y-Coord:	1007621
Well Depth:	12	Welllog Zip Code:	
Well Diameter:	2	NAD83 Latitude:	48.08421
Well Owner Name:	PILCHUCK CLEANERS	NAD83 Longitude:	-122.17036
Driller No:			

Map Key	Direction	Distance (mi)	Distance (ft)	Elevation (ft)	DB
9	NE	0.32	1,672.37	54.95	WATER WELLS

Well Log ID:	735028.pdf	Horiz Coll Meth Code:	0
Well Tag ID:		Tax Parcel Identifier:	30051600203900
Well Type Code:	Decommisioning	County ID:	61
WRIA No:	7	County Name:	
Horzcoll Ds:		Township:	30
Project Tag No:	B4	Range Fraction No:	

Wells and Additional Sources Detail Report

Notice of Intent ID No:	AE37744	Range:	05
Well Completion Date:	6/8/2016	Range Dir Code:	East
Well Log Receival Dt:	6/23/2016	Section:	16
Record Creation Date:	6/24/2016	Quarter Section:	SE
Last Update Date:	6/24/2016	Qtr Qtr Section:	NW
Welllog Flow Type Cd:	Static Level	Region Code:	3
Welllog Well Test Cd:		Twsp Fraction No:	
Welllog Static Lvl Qt:	312	Twsp Direction Code:	North
Welllog Gpm Qt:	0	St Plane X-Coord:	1232048
Welllog Psi No:	0	St Plane Y-Coord:	1007621
Well Depth:	30	Welllog Zip Code:	98271
Well Diameter:	2.25	NAD83 Latitude:	0
Well Owner Name:	Quil Ceda Auto Wrecking	NAD83 Longitude:	0
Driller No:	2914		

Map Key	Direction	Distance (mi)	Distance (ft)	Elevation (ft)	DB
9	NE	0.32	1,672.37	54.95	WATER WELLS

Well Log ID:	735025.pdf	Horiz Coll Meth Code:	0
Well Tag ID:		Tax Parcel Identifier:	30051600203900
Well Type Code:	Resource Protection	County ID:	61
WRIA No:	7	County Name:	
Horzcoll Ds:		Township:	30
Project Tag No:	B6	Range Fraction No:	
Notice of Intent ID No:	EE06130	Range:	05
Well Completion Date:	6/8/2016	Range Dir Code:	East
Well Log Receival Dt:	6/23/2016	Section:	16
Record Creation Date:	6/24/2016	Quarter Section:	SE
Last Update Date:	6/24/2016	Qtr Qtr Section:	NW
Welllog Flow Type Cd:	Static Level	Region Code:	3
Welllog Well Test Cd:		Twsp Fraction No:	
Welllog Static Lvl Qt:	341	Twsp Direction Code:	North
Welllog Gpm Qt:	0	St Plane X-Coord:	1232048
Welllog Psi No:	0	St Plane Y-Coord:	1007621
Well Depth:	35	Welllog Zip Code:	98271
Well Diameter:	2.25	NAD83 Latitude:	0
Well Owner Name:	Quil Ceda Auto Wrecking	NAD83 Longitude:	0
Driller No:	2914		

Map Key	Direction	Distance (mi)	Distance (ft)	Elevation (ft)	DB
9	NE	0.32	1,672.37	54.95	WATER WELLS

Well Log ID:	00397124.tif	Horiz Coll Meth Code:	0
Well Tag ID:		Tax Parcel Identifier:	30051600106300
Well Type Code:	Decommisioning	County ID:	61
WRIA No:	7	County Name:	

Wells and Additional Sources Detail Report

Horzcoll Ds:	Township:	30
Project Tag No:	Range Fraction No:	
Notice of Intent ID No: A051273	Range:	05
Well Completion Date: 8/27/2002	Range Dir Code:	East
Well Log Receival Dt: 8/29/2002	Section:	16
Record Creation Date: 1/14/2005	Quarter Section:	SE
Last Update Date: 1/14/2005	Qtr Qtr Section:	NW
Welllog Flow Type Cd:	Region Code:	1
Welllog Well Test Cd:	Twsp Fraction No:	
Welllog Static Lvl Qt: 0	Twsp Direction Code:	North
Welllog Gpm Qt: 0	St Plane X-Coord:	1232048
Welllog Psi No: 0	St Plane Y-Coord:	1007621
Well Depth: 10	Welllog Zip Code:	
Well Diameter: 48	NAD83 Latitude:	48.08421
Well Owner Name: BILL WAHL	NAD83 Longitude:	-122.17036
Driller No:		

Map Key	Direction	Distance (mi)	Distance (ft)	Elevation (ft)	DB
9	NE	0.32	1,672.37	54.95	WATER WELLS

Well Log ID: 735028.pdf	Horiz Coll Meth Code: 0
Well Tag ID:	Tax Parcel Identifier: 30051600203900
Well Type Code: Decommissioning	County ID: 61
WRIA No: 7	County Name:
Horzcoll Ds:	Township: 30
Project Tag No: B5	Range Fraction No:
Notice of Intent ID No: AE37744	Range: 05
Well Completion Date: 6/8/2016	Range Dir Code: East
Well Log Receival Dt: 6/23/2016	Section: 16
Record Creation Date: 6/24/2016	Quarter Section: SE
Last Update Date: 6/24/2016	Qtr Qtr Section: NW
Welllog Flow Type Cd: Static Level	Region Code: 3
Welllog Well Test Cd:	Twsp Fraction No:
Welllog Static Lvl Qt: 312	Twsp Direction Code: North
Welllog Gpm Qt: 0	St Plane X-Coord: 1232048
Welllog Psi No: 0	St Plane Y-Coord: 1007621
Well Depth: 30	Welllog Zip Code: 98271
Well Diameter: 2.25	NAD83 Latitude: 0
Well Owner Name: Quil Ceda Auto Wrecking	NAD83 Longitude: 0
Driller No: 2914	

Map Key	Direction	Distance (mi)	Distance (ft)	Elevation (ft)	DB
9	NE	0.32	1,672.37	54.95	WATER WELLS

Well Log ID: 735027.pdf	Horiz Coll Meth Code: 0
Well Tag ID:	Tax Parcel Identifier: 30051600203900

Wells and Additional Sources Detail Report

Well Type Code:	Resource Protection	County ID:	61
WRIA No:	7	County Name:	
Horzcoll Ds:		Township:	30
Project Tag No:	B5	Range Fraction No:	
Notice of Intent ID No:	EE06130	Range:	05
Well Completion Date:	6/8/2016	Range Dir Code:	East
Well Log Receival Dt:	6/23/2016	Section:	16
Record Creation Date:	6/24/2016	Quarter Section:	SE
Last Update Date:	6/24/2016	Qtr Qtr Section:	NW
Welllog Flow Type Cd:	Static Level	Region Code:	3
Welllog Well Test Cd:		Twsp Fraction No:	
Welllog Static Lvl Qt:	312	Twsp Direction Code:	North
Welllog Gpm Qt:	0	St Plane X-Coord:	1232048
Welllog Psi No:	0	St Plane Y-Coord:	1007621
Well Depth:	30	Welllog Zip Code:	98271
Well Diameter:	2.25	NAD83 Latitude:	0
Well Owner Name:	Quil Ceda Auto Wrecking	NAD83 Longitude:	0
Driller No:	2914		

Map Key	Direction	Distance (mi)	Distance (ft)	Elevation (ft)	DB
9	NE	0.32	1,672.37	54.95	WATER WELLS

Well Log ID:	735027.pdf	Horiz Coll Meth Code:	0
Well Tag ID:		Tax Parcel Identifier:	30051600203900
Well Type Code:	Resource Protection	County ID:	61
WRIA No:	7	County Name:	
Horzcoll Ds:		Township:	30
Project Tag No:	B4	Range Fraction No:	
Notice of Intent ID No:	EE06130	Range:	05
Well Completion Date:	6/8/2016	Range Dir Code:	East
Well Log Receival Dt:	6/23/2016	Section:	16
Record Creation Date:	6/24/2016	Quarter Section:	SE
Last Update Date:	6/24/2016	Qtr Qtr Section:	NW
Welllog Flow Type Cd:	Static Level	Region Code:	3
Welllog Well Test Cd:		Twsp Fraction No:	
Welllog Static Lvl Qt:	312	Twsp Direction Code:	North
Welllog Gpm Qt:	0	St Plane X-Coord:	1232048
Welllog Psi No:	0	St Plane Y-Coord:	1007621
Well Depth:	30	Welllog Zip Code:	98271
Well Diameter:	2.25	NAD83 Latitude:	0
Well Owner Name:	Quil Ceda Auto Wrecking	NAD83 Longitude:	0
Driller No:	2914		

Map Key	Direction	Distance (mi)	Distance (ft)	Elevation (ft)	DB
9	NE	0.32	1,672.37	54.95	WATER WELLS

Wells and Additional Sources Detail Report

Well Log ID:	735026.pdf	Horiz Coll Meth Code:	0
Well Tag ID:		Tax Parcel Identifier:	30051600203900
Well Type Code:	Decommisioning	County ID:	61
WRIA No:	7	County Name:	
Horzcoll Ds:		Township:	30
Project Tag No:	B6	Range Fraction No:	
Notice of Intent ID No:	AE37744	Range:	05
Well Completion Date:	6/8/2016	Range Dir Code:	East
Well Log Receival Dt:	6/23/2016	Section:	16
Record Creation Date:	6/24/2016	Quarter Section:	SE
Last Update Date:	6/24/2016	Qtr Qtr Section:	NW
Welllog Flow Type Cd:	Static Level	Region Code:	3
Welllog Well Test Cd:		Twsp Fraction No:	
Welllog Static Lvl Qt:	341	Twsp Direction Code:	North
Welllog Gpm Qt:	0	St Plane X-Coord:	1232048
Welllog Psi No:	0	St Plane Y-Coord:	1007621
Well Depth:	35	Welllog Zip Code:	98271
Well Diameter:	2.25	NAD83 Latitude:	0
Well Owner Name:	Quil Ceda Auto Wrecking	NAD83 Longitude:	0
Driller No:	2914		

Map Key	Direction	Distance (mi)	Distance (ft)	Elevation (ft)	DB
9	NE	0.32	1,672.37	54.95	WATER WELLS

Well Log ID:	735024.pdf	Horiz Coll Meth Code:	0
Well Tag ID:		Tax Parcel Identifier:	30051600203900
Well Type Code:	Decommisioning	County ID:	61
WRIA No:	7	County Name:	
Horzcoll Ds:		Township:	30
Project Tag No:	B1	Range Fraction No:	
Notice of Intent ID No:	AE37743	Range:	05
Well Completion Date:	6/8/2016	Range Dir Code:	East
Well Log Receival Dt:	6/23/2016	Section:	16
Record Creation Date:	6/24/2016	Quarter Section:	SE
Last Update Date:	6/24/2016	Qtr Qtr Section:	NW
Welllog Flow Type Cd:	Static Level	Region Code:	3
Welllog Well Test Cd:		Twsp Fraction No:	
Welllog Static Lvl Qt:	348	Twsp Direction Code:	North
Welllog Gpm Qt:	0	St Plane X-Coord:	1232048
Welllog Psi No:	0	St Plane Y-Coord:	1007621
Well Depth:	30	Welllog Zip Code:	98271
Well Diameter:	2.25	NAD83 Latitude:	0
Well Owner Name:	Quil Ceda Auto Wrecking	NAD83 Longitude:	0
Driller No:	2914		

Map Key	Direction	Distance (mi)	Distance (ft)	Elevation (ft)	DB
---------	-----------	---------------	---------------	----------------	----

Wells and Additional Sources Detail Report

9	NE	0.32	1,672.37	54.95	WATER WELLS
Well Log ID:	735027.pdf	Horiz Coll Meth Code:	0		
Well Tag ID:		Tax Parcel Identifier:	30051600203900		
Well Type Code:	Resource Protection	County ID:	61		
WRIA No:	7	County Name:			
Horzcoll Ds:		Township:	30		
Project Tag No:	B2	Range Fraction No:			
Notice of Intent ID No:	EE06130	Range:	05		
Well Completion Date:	6/8/2016	Range Dir Code:	East		
Well Log Receival Dt:	6/23/2016	Section:	16		
Record Creation Date:	6/24/2016	Quarter Section:	SE		
Last Update Date:	6/24/2016	Qtr Qtr Section:	NW		
Welllog Flow Type Cd:	Static Level	Region Code:	3		
Welllog Well Test Cd:		Twsp Fraction No:			
Welllog Static Lvl Qt:	300	Twsp Direction Code:	North		
Welllog Gpm Qt:	0	St Plane X-Coord:	1232048		
Welllog Psi No:	0	St Plane Y-Coord:	1007621		
Well Depth:	30	Welllog Zip Code:	98271		
Well Diameter:	2.25	NAD83 Latitude:	0		
Well Owner Name:	Quil Ceda Auto Wrecking	NAD83 Longitude:	0		
Driller No:	2914				

Map Key	Direction	Distance (mi)	Distance (ft)	Elevation (ft)	DB
9	NE	0.32	1,672.37	54.95	WATER WELLS
Well Log ID:	735027.pdf	Horiz Coll Meth Code:	0		
Well Tag ID:		Tax Parcel Identifier:	30051600203900		
Well Type Code:	Resource Protection	County ID:	61		
WRIA No:	7	County Name:			
Horzcoll Ds:		Township:	30		
Project Tag No:	B3	Range Fraction No:			
Notice of Intent ID No:	EE06130	Range:	05		
Well Completion Date:	6/8/2016	Range Dir Code:	East		
Well Log Receival Dt:	6/23/2016	Section:	16		
Record Creation Date:	6/24/2016	Quarter Section:	SE		
Last Update Date:	6/24/2016	Qtr Qtr Section:	NW		
Welllog Flow Type Cd:	Static Level	Region Code:	3		
Welllog Well Test Cd:		Twsp Fraction No:			
Welllog Static Lvl Qt:	288	Twsp Direction Code:	North		
Welllog Gpm Qt:	0	St Plane X-Coord:	1232048		
Welllog Psi No:	0	St Plane Y-Coord:	1007621		
Well Depth:	30	Welllog Zip Code:	98271		
Well Diameter:	2.25	NAD83 Latitude:	0		
Well Owner Name:	Quil Ceda Auto Wrecking	NAD83 Longitude:	0		
Driller No:	2914				

Wells and Additional Sources Detail Report

Map Key	Direction	Distance (mi)	Distance (ft)	Elevation (ft)	DB
10	WSW	0.32	1,698.77	47.49	WATER WELLS
Well Log ID:	1030733		Horiz Coll Meth Code:		
Well Tag ID:			Tax Parcel Identifier:		
Well Type Code:	R		County ID:		
WRIA No:			County Name:	Snohomish	
Horzcoll Ds:			Township:	30	
Project Tag No:			Range Fraction No:		
Notice of Intent ID No:	AE32595		Range:	5	
Well Completion Date:	6/26/2015		Range Dir Code:	E	
Well Log Receival Dt:	7/8/2015		Section:	21	
Record Creation Date:			Quarter Section:	NW	
Last Update Date:			Qtr Qtr Section:	NW	
Welllog Flow Type Cd:			Region Code:		
Welllog Well Test Cd:			Twsp Fraction No:		
Welllog Static Lvl Qt:			Twsp Direction Code:		
Welllog Gpm Qt:			St Plane X-Coord:	1229362	
Welllog Psi No:			St Plane Y-Coord:	1005212	
Well Depth:	20		Welllog Zip Code:		
Well Diameter:	8		NAD83 Latitude:		
Well Owner Name:	Sandra Keaton		NAD83 Longitude:		
Driller No:					

Map Key	Direction	Distance (mi)	Distance (ft)	Elevation (ft)	DB
10	WSW	0.32	1,698.77	47.49	WATER WELLS
Well Log ID:	1030730		Horiz Coll Meth Code:		
Well Tag ID:			Tax Parcel Identifier:		
Well Type Code:	R		County ID:		
WRIA No:			County Name:	Snohomish	
Horzcoll Ds:			Township:	30	
Project Tag No:			Range Fraction No:		
Notice of Intent ID No:	SE55172		Range:	5	
Well Completion Date:	6/26/2015		Range Dir Code:	E	
Well Log Receival Dt:	7/8/2015		Section:	21	
Record Creation Date:			Quarter Section:	NW	
Last Update Date:			Qtr Qtr Section:	NW	
Welllog Flow Type Cd:			Region Code:		
Welllog Well Test Cd:			Twsp Fraction No:		
Welllog Static Lvl Qt:			Twsp Direction Code:		
Welllog Gpm Qt:			St Plane X-Coord:	1229362	
Welllog Psi No:			St Plane Y-Coord:	1005212	
Well Depth:	20		Welllog Zip Code:		
Well Diameter:	8		NAD83 Latitude:		

Wells and Additional Sources Detail Report

Well Owner Name: Sandra Keaton NAD83 Longitude:
Driller No:

Map Key	Direction	Distance (mi)	Distance (ft)	Elevation (ft)	DB
10	WSW	0.32	1,698.77	47.49	WATER WELLS

Well Log ID:	1030732	Horiz Coll Meth Code:	
Well Tag ID:		Tax Parcel Identifier:	
Well Type Code:	R	County ID:	
WRIA No:		County Name:	Snohomish
Horzcoll Ds:		Township:	30
Project Tag No:		Range Fraction No:	
Notice of Intent ID No:	AE32595	Range:	5
Well Completion Date:	6/26/2015	Range Dir Code:	E
Well Log Receival Dt:	7/8/2015	Section:	21
Record Creation Date:		Quarter Section:	NW
Last Update Date:		Qtr Qtr Section:	NW
Welllog Flow Type Cd:		Region Code:	
Welllog Well Test Cd:		Twsp Fraction No:	
Welllog Static Lvl Qt:		Twsp Direction Code:	
Welllog Gpm Qt:		St Plane X-Coord:	1229362
Welllog Psi No:		St Plane Y-Coord:	1005212
Well Depth:	20	Welllog Zip Code:	
Well Diameter:	8	NAD83 Latitude:	
Well Owner Name:	Sandra Keaton	NAD83 Longitude:	
Driller No:			

Map Key	Direction	Distance (mi)	Distance (ft)	Elevation (ft)	DB
10	WSW	0.32	1,698.77	47.49	WATER WELLS

Well Log ID:	00084373.tif	Horiz Coll Meth Code:	0
Well Tag ID:		Tax Parcel Identifier:	
Well Type Code:	Water	County ID:	61
WRIA No:	7	County Name:	
Horzcoll Ds:		Township:	30
Project Tag No:		Range Fraction No:	
Notice of Intent ID No:	078980	Range:	05
Well Completion Date:	6/2/1991	Range Dir Code:	East
Well Log Receival Dt:	6/24/1991	Section:	21
Record Creation Date:		Quarter Section:	NW
Last Update Date:		Qtr Qtr Section:	NW
Welllog Flow Type Cd:		Region Code:	1
Welllog Well Test Cd:		Twsp Fraction No:	
Welllog Static Lvl Qt:	0	Twsp Direction Code:	North
Welllog Gpm Qt:	0	St Plane X-Coord:	1229362
Welllog Psi No:	0	St Plane Y-Coord:	1005212

Wells and Additional Sources Detail Report

Well Depth:	32	Welllog Zip Code:	
Well Diameter:	36	NAD83 Latitude:	48.07745
Well Owner Name:	SCOTT BUMSTEAD	NAD83 Longitude:	-122.18113
Driller No:	1297		

Map Key	Direction	Distance (mi)	Distance (ft)	Elevation (ft)	DB
10	WSW	0.32	1,698.77	47.49	WATER WELLS

Well Log ID:	733873.pdf	Horiz Coll Meth Code:	0
Well Tag ID:		Tax Parcel Identifier:	30052100203200
Well Type Code:	Resource Protection	County ID:	61
WRIA No:	7	County Name:	
Horzcoll Ds:		Township:	30
Project Tag No:	B1	Range Fraction No:	
Notice of Intent ID No:	EE06032	Range:	05
Well Completion Date:	4/7/2016	Range Dir Code:	East
Well Log Receival Dt:	5/19/2016	Section:	21
Record Creation Date:	5/27/2016	Quarter Section:	NW
Last Update Date:	5/27/2016	Qtr Qtr Section:	NW
Welllog Flow Type Cd:	Dry Hole	Region Code:	3
Welllog Well Test Cd:		Twsp Fraction No:	
Welllog Static Lvl Qt:	0	Twsp Direction Code:	North
Welllog Gpm Qt:	0	St Plane X-Coord:	1229362
Welllog Psi No:	0	St Plane Y-Coord:	1005212
Well Depth:	25	Welllog Zip Code:	98270
Well Diameter:	2.25	NAD83 Latitude:	0
Well Owner Name:	Smith	NAD83 Longitude:	0
Driller No:	2247		

Map Key	Direction	Distance (mi)	Distance (ft)	Elevation (ft)	DB
10	WSW	0.32	1,698.77	47.49	WATER WELLS

Well Log ID:	726691.pdf	Horiz Coll Meth Code:	0
Well Tag ID:		Tax Parcel Identifier:	
Well Type Code:	Decommisioning	County ID:	61
WRIA No:	7	County Name:	
Horzcoll Ds:		Township:	30
Project Tag No:		Range Fraction No:	
Notice of Intent ID No:	AE32595	Range:	05
Well Completion Date:	6/26/2015	Range Dir Code:	East
Well Log Receival Dt:	7/8/2015	Section:	21
Record Creation Date:	7/8/2015	Quarter Section:	NW
Last Update Date:	7/8/2015	Qtr Qtr Section:	NW
Welllog Flow Type Cd:	Dry Hole	Region Code:	3
Welllog Well Test Cd:		Twsp Fraction No:	
Welllog Static Lvl Qt:	0	Twsp Direction Code:	North

Wells and Additional Sources Detail Report

Welllog Gpm Qt:	0	St Plane X-Coord:	1229362
Welllog Psi No:	0	St Plane Y-Coord:	1005212
Well Depth:	20	Welllog Zip Code:	
Well Diameter:	8	NAD83 Latitude:	0
Well Owner Name:	Sandra Keaton	NAD83 Longitude:	0
Driller No:	3123		

Map Key	Direction	Distance (mi)	Distance (ft)	Elevation (ft)	DB
10	WSW	0.32	1,698.77	47.49	WATER WELLS

Well Log ID:	00075221.tif	Horiz Coll Meth Code:	0
Well Tag ID:		Tax Parcel Identifier:	
Well Type Code:	Water	County ID:	61
WRIA No:	7	County Name:	
Horzcoll Ds:		Township:	30
Project Tag No:		Range Fraction No:	
Notice of Intent ID No:	000546	Range:	05
Well Completion Date:	10/15/1988	Range Dir Code:	East
Well Log Receival Dt:	11/14/1988	Section:	21
Record Creation Date:		Quarter Section:	NW
Last Update Date:		Qtr Qtr Section:	NW
Welllog Flow Type Cd:		Region Code:	1
Welllog Well Test Cd:		Twsp Fraction No:	
Welllog Static Lvl Qt:	0	Twsp Direction Code:	North
Welllog Gpm Qt:	0	St Plane X-Coord:	1229362
Welllog Psi No:	0	St Plane Y-Coord:	1005212
Well Depth:	35	Welllog Zip Code:	
Well Diameter:	36	NAD83 Latitude:	48.07745
Well Owner Name:	BOYDEN REALTY	NAD83 Longitude:	-122.18113
Driller No:	1297		

Map Key	Direction	Distance (mi)	Distance (ft)	Elevation (ft)	DB
10	WSW	0.32	1,698.77	47.49	WATER WELLS

Well Log ID:	733875.pdf	Horiz Coll Meth Code:	0
Well Tag ID:		Tax Parcel Identifier:	30052100203200
Well Type Code:	Resource Protection	County ID:	61
WRIA No:	7	County Name:	
Horzcoll Ds:		Township:	30
Project Tag No:	B2	Range Fraction No:	
Notice of Intent ID No:	EE06032	Range:	05
Well Completion Date:	4/7/2016	Range Dir Code:	East
Well Log Receival Dt:	5/19/2016	Section:	21
Record Creation Date:	5/27/2016	Quarter Section:	NW
Last Update Date:	5/27/2016	Qtr Qtr Section:	NW
Welllog Flow Type Cd:	Static Level	Region Code:	3

Wells and Additional Sources Detail Report

Welllog Well Test Cd:		Twsp Fraction No:	
Welllog Static Lvl Qt:	270	Twsp Direction Code:	North
Welllog Gpm Qt:	0	St Plane X-Coord:	1229362
Welllog Psi No:	0	St Plane Y-Coord:	1005212
Well Depth:	30	Welllog Zip Code:	98270
Well Diameter:	2.25	NAD83 Latitude:	0
Well Owner Name:	Smith	NAD83 Longitude:	0
Driller No:	2247		

Map Key	Direction	Distance (mi)	Distance (ft)	Elevation (ft)	DB
10	WSW	0.32	1,698.77	47.49	WATER WELLS

Well Log ID:	00403476.tif	Horiz Coll Meth Code:	0
Well Tag ID:		Tax Parcel Identifier:	
Well Type Code:	Decommissioning	County ID:	61
WRIA No:	7	County Name:	
Horzcoll Ds:		Township:	30
Project Tag No:		Range Fraction No:	
Notice of Intent ID No:	A045536	Range:	05
Well Completion Date:	2/22/2005	Range Dir Code:	East
Well Log Receival Dt:	3/7/2005	Section:	21
Record Creation Date:	3/22/2005	Quarter Section:	NW
Last Update Date:	3/22/2005	Qtr Qtr Section:	NW
Welllog Flow Type Cd:		Region Code:	1
Welllog Well Test Cd:		Twsp Fraction No:	
Welllog Static Lvl Qt:	0	Twsp Direction Code:	North
Welllog Gpm Qt:	0	St Plane X-Coord:	1229362
Welllog Psi No:	0	St Plane Y-Coord:	1005212
Well Depth:	42	Welllog Zip Code:	
Well Diameter:	36	NAD83 Latitude:	48.07745
Well Owner Name:	JESSE ELINE	NAD83 Longitude:	-122.18113
Driller No:			

Map Key	Direction	Distance (mi)	Distance (ft)	Elevation (ft)	DB
10	WSW	0.32	1,698.77	47.49	WATER WELLS

Well Log ID:	733877.pdf	Horiz Coll Meth Code:	0
Well Tag ID:		Tax Parcel Identifier:	30052100203200
Well Type Code:	Resource Protection	County ID:	61
WRIA No:	7	County Name:	
Horzcoll Ds:		Township:	30
Project Tag No:	B3	Range Fraction No:	
Notice of Intent ID No:	EE06032	Range:	05
Well Completion Date:	4/7/2016	Range Dir Code:	East
Well Log Receival Dt:	5/19/2016	Section:	21
Record Creation Date:	5/27/2016	Quarter Section:	NW

Wells and Additional Sources Detail Report

Last Update Date:	5/27/2016	Qtr Qtr Section:	NW
Welllog Flow Type Cd:	Static Level	Region Code:	3
Welllog Well Test Cd:		Twsp Fraction No:	
Welllog Static Lvl Qt:	265	Twsp Direction Code:	North
Welllog Gpm Qt:	0	St Plane X-Coord:	1229362
Welllog Psi No:	0	St Plane Y-Coord:	1005212
Well Depth:	32	Welllog Zip Code:	98270
Well Diameter:	2.25	NAD83 Latitude:	0
Well Owner Name:	Smith	NAD83 Longitude:	0
Driller No:	2247		

Map Key	Direction	Distance (mi)	Distance (ft)	Elevation (ft)	DB
10	WSW	0.32	1,698.77	47.49	WATER WELLS

Well Log ID:	726688.pdf	Horiz Coll Meth Code:	0
Well Tag ID:		Tax Parcel Identifier:	
Well Type Code:	Resource Protection	County ID:	61
WRIA No:	7	County Name:	
Horzcoll Ds:		Township:	30
Project Tag No:		Range Fraction No:	
Notice of Intent ID No:	SE55172	Range:	05
Well Completion Date:	6/26/2015	Range Dir Code:	East
Well Log Receival Dt:	7/8/2015	Section:	21
Record Creation Date:	7/8/2015	Quarter Section:	NW
Last Update Date:	7/8/2015	Qtr Qtr Section:	NW
Welllog Flow Type Cd:	Dry Hole	Region Code:	3
Welllog Well Test Cd:		Twsp Fraction No:	
Welllog Static Lvl Qt:	0	Twsp Direction Code:	North
Welllog Gpm Qt:	0	St Plane X-Coord:	1229362
Welllog Psi No:	0	St Plane Y-Coord:	1005212
Well Depth:	50	Welllog Zip Code:	
Well Diameter:	8	NAD83 Latitude:	0
Well Owner Name:	Sandra Keaton	NAD83 Longitude:	0
Driller No:	3123		

Map Key	Direction	Distance (mi)	Distance (ft)	Elevation (ft)	DB
10	WSW	0.32	1,698.77	47.49	WATER WELLS

Well Log ID:	00083600.tif	Horiz Coll Meth Code:	0
Well Tag ID:		Tax Parcel Identifier:	
Well Type Code:	Water	County ID:	61
WRIA No:	7	County Name:	
Horzcoll Ds:		Township:	30
Project Tag No:		Range Fraction No:	
Notice of Intent ID No:	000713	Range:	05
Well Completion Date:	8/9/1988	Range Dir Code:	East

Wells and Additional Sources Detail Report

Well Log Receival Dt:	Section:	21
Record Creation Date:	Quarter Section:	NW
Last Update Date:	Qtr Qtr Section:	NW
Welllog Flow Type Cd:	Region Code:	1
Welllog Well Test Cd:	Twsp Fraction No:	
Welllog Static Lvl Qt: 0	Twsp Direction Code:	North
Welllog Gpm Qt: 0	St Plane X-Coord:	1229362
Welllog Psi No: 0	St Plane Y-Coord:	1005212
Well Depth: 40	Welllog Zip Code:	
Well Diameter: 36	NAD83 Latitude:	48.07745
Well Owner Name: ROB GANGE	NAD83 Longitude:	-122.18113
Driller No: 1297		

Map Key	Direction	Distance (mi)	Distance (ft)	Elevation (ft)	DB
10	WSW	0.32	1,698.77	47.49	WATER WELLS

Well Log ID: 1373942.tif	Horiz Coll Meth Code:	0
Well Tag ID:	Tax Parcel Identifier:	
Well Type Code: Resource Protection	County ID:	61
WRIA No: 7	County Name:	
Horzcoll Ds:	Township:	30
Project Tag No:	Range Fraction No:	
Notice of Intent ID No: SE57177	Range:	05
Well Completion Date: 2/1/2016	Range Dir Code:	East
Well Log Receival Dt: 2/9/2016	Section:	21
Record Creation Date: 2/25/2016	Quarter Section:	NW
Last Update Date: 2/25/2016	Qtr Qtr Section:	NW
Welllog Flow Type Cd:	Region Code:	1
Welllog Well Test Cd:	Twsp Fraction No:	
Welllog Static Lvl Qt: 0	Twsp Direction Code:	North
Welllog Gpm Qt: 0	St Plane X-Coord:	1229362
Welllog Psi No: 0	St Plane Y-Coord:	1005212
Well Depth: 21	Welllog Zip Code:	
Well Diameter: 4	NAD83 Latitude:	0
Well Owner Name: SEATTLE WSDOT - WSDOT-SEATTLE	NAD83 Longitude:	0
Driller No: 1711		

Map Key	Direction	Distance (mi)	Distance (ft)	Elevation (ft)	DB
10	WSW	0.32	1,698.77	47.49	WATER WELLS

Well Log ID: 733878.pdf	Horiz Coll Meth Code:	0
Well Tag ID:	Tax Parcel Identifier:	30052100203200
Well Type Code: Decommissioning	County ID:	61
WRIA No: 7	County Name:	
Horzcoll Ds:	Township:	30

Wells and Additional Sources Detail Report

Project Tag No:	B3	Range Fraction No:	
Notice of Intent ID No:	AE36793	Range:	05
Well Completion Date:	4/7/2016	Range Dir Code:	East
Well Log Receival Dt:	5/19/2016	Section:	21
Record Creation Date:	5/27/2016	Quarter Section:	NW
Last Update Date:	5/27/2016	Qtr Qtr Section:	NW
Welllog Flow Type Cd:	Static Level	Region Code:	3
Welllog Well Test Cd:		Twsp Fraction No:	
Welllog Static Lvl Qt:	265	Twsp Direction Code:	North
Welllog Gpm Qt:	0	St Plane X-Coord:	1229362
Welllog Psi No:	0	St Plane Y-Coord:	1005212
Well Depth:	32	Welllog Zip Code:	98270
Well Diameter:	2.25	NAD83 Latitude:	0
Well Owner Name:	Smith	NAD83 Longitude:	0
Driller No:	2247		

Map Key	Direction	Distance (mi)	Distance (ft)	Elevation (ft)	DB
10	WSW	0.32	1,698.77	47.49	WATER WELLS

Well Log ID:	00076411.tif	Horiz Coll Meth Code:	0
Well Tag ID:		Tax Parcel Identifier:	
Well Type Code:	Water	County ID:	61
WRIA No:	7	County Name:	
Horzcoll Ds:		Township:	30
Project Tag No:		Range Fraction No:	
Notice of Intent ID No:	027802	Range:	05
Well Completion Date:	5/26/1989	Range Dir Code:	East
Well Log Receival Dt:		Section:	21
Record Creation Date:		Quarter Section:	NW
Last Update Date:		Qtr Qtr Section:	NW
Welllog Flow Type Cd:		Region Code:	1
Welllog Well Test Cd:		Twsp Fraction No:	
Welllog Static Lvl Qt:	0	Twsp Direction Code:	North
Welllog Gpm Qt:	0	St Plane X-Coord:	1229362
Welllog Psi No:	0	St Plane Y-Coord:	1005212
Well Depth:	35	Welllog Zip Code:	
Well Diameter:	36	NAD83 Latitude:	48.07745
Well Owner Name:	DARRELL DURSCEREST	NAD83 Longitude:	-122.18113
Driller No:	1297		

Map Key	Direction	Distance (mi)	Distance (ft)	Elevation (ft)	DB
10	WSW	0.32	1,698.77	47.49	WATER WELLS

Well Log ID:	733874.pdf	Horiz Coll Meth Code:	0
Well Tag ID:		Tax Parcel Identifier:	30052100203200
Well Type Code:	Decommisioning	County ID:	61

Wells and Additional Sources Detail Report

WRIA No:	7	County Name:	
Horzcoll Ds:		Township:	30
Project Tag No:	B1	Range Fraction No:	
Notice of Intent ID No:	AE36793	Range:	05
Well Completion Date:	4/7/2016	Range Dir Code:	East
Well Log Receival Dt:	5/19/2016	Section:	21
Record Creation Date:	5/27/2016	Quarter Section:	NW
Last Update Date:	5/27/2016	Qtr Qtr Section:	NW
Welllog Flow Type Cd:	Dry Hole	Region Code:	3
Welllog Well Test Cd:		Twsp Fraction No:	
Welllog Static Lvl Qt:	0	Twsp Direction Code:	North
Welllog Gpm Qt:	0	St Plane X-Coord:	1229362
Welllog Psi No:	0	St Plane Y-Coord:	1005212
Well Depth:	25	Welllog Zip Code:	98270
Well Diameter:	2.25	NAD83 Latitude:	0
Well Owner Name:	Smith	NAD83 Longitude:	0
Driller No:	2247		

Map Key	Direction	Distance (mi)	Distance (ft)	Elevation (ft)	DB
10	WSW	0.32	1,698.77	47.49	WATER WELLS

Well Log ID:	733876.pdf	Horiz Coll Meth Code:	0
Well Tag ID:		Tax Parcel Identifier:	30052100203200
Well Type Code:	Decommisioning	County ID:	61
WRIA No:	7	County Name:	
Horzcoll Ds:		Township:	30
Project Tag No:	B2	Range Fraction No:	
Notice of Intent ID No:	AE36793	Range:	05
Well Completion Date:	4/7/2016	Range Dir Code:	East
Well Log Receival Dt:	5/19/2016	Section:	21
Record Creation Date:	5/27/2016	Quarter Section:	NW
Last Update Date:	5/27/2016	Qtr Qtr Section:	NW
Welllog Flow Type Cd:	Static Level	Region Code:	3
Welllog Well Test Cd:		Twsp Fraction No:	
Welllog Static Lvl Qt:	270	Twsp Direction Code:	North
Welllog Gpm Qt:	0	St Plane X-Coord:	1229362
Welllog Psi No:	0	St Plane Y-Coord:	1005212
Well Depth:	30	Welllog Zip Code:	98270
Well Diameter:	2.25	NAD83 Latitude:	0
Well Owner Name:	Smith	NAD83 Longitude:	0
Driller No:	2247		

Map Key	Direction	Distance (mi)	Distance (ft)	Elevation (ft)	DB
10	WSW	0.32	1,698.77	47.49	WATER WELLS

Well Log ID:	00085519.tif	Horiz Coll Meth Code:	0
--------------	--------------	-----------------------	---

Wells and Additional Sources Detail Report

Well Tag ID:		Tax Parcel Identifier:	
Well Type Code:	Water	County ID:	61
WRIA No:	7	County Name:	
Horzcoll Ds:		Township:	30
Project Tag No:		Range Fraction No:	
Notice of Intent ID No:		Range:	05
Well Completion Date:		Range Dir Code:	East
Well Log Receival Dt:		Section:	21
Record Creation Date:		Quarter Section:	NW
Last Update Date:		Qtr Qtr Section:	NW
Welllog Flow Type Cd:		Region Code:	1
Welllog Well Test Cd:		Twsp Fraction No:	
Welllog Static Lvl Qt:	0	Twsp Direction Code:	North
Welllog Gpm Qt:	0	St Plane X-Coord:	1229362
Welllog Psi No:	0	St Plane Y-Coord:	1005212
Well Depth:	23	Welllog Zip Code:	
Well Diameter:	36	NAD83 Latitude:	48.07745
Well Owner Name:	VERN POST	NAD83 Longitude:	-122.18113
Driller No:	1297		

Map Key	Direction	Distance (mi)	Distance (ft)	Elevation (ft)	DB
10	WSW	0.32	1,698.77	47.49	WATER WELLS

Well Log ID:	00422085.tif	Horiz Coll Meth Code:	0
Well Tag ID:		Tax Parcel Identifier:	
Well Type Code:	Decommisioning	County ID:	61
WRIA No:	7	County Name:	
Horzcoll Ds:		Township:	30
Project Tag No:		Range Fraction No:	
Notice of Intent ID No:	A082376	Range:	05
Well Completion Date:	9/29/2005	Range Dir Code:	East
Well Log Receival Dt:	10/19/2005	Section:	21
Record Creation Date:	11/14/2005	Quarter Section:	NW
Last Update Date:	11/14/2005	Qtr Qtr Section:	NW
Welllog Flow Type Cd:		Region Code:	1
Welllog Well Test Cd:		Twsp Fraction No:	
Welllog Static Lvl Qt:	0	Twsp Direction Code:	North
Welllog Gpm Qt:	0	St Plane X-Coord:	1229362
Welllog Psi No:	0	St Plane Y-Coord:	1005212
Well Depth:	40	Welllog Zip Code:	
Well Diameter:	36	NAD83 Latitude:	48.07745
Well Owner Name:	TRICO	NAD83 Longitude:	-122.18113
Driller No:			

Map Key	Direction	Distance (mi)	Distance (ft)	Elevation (ft)	DB
10	WSW	0.32	1,698.77	47.49	WATER WELLS

Wells and Additional Sources Detail Report

Well Log ID:	00078971.tif	Horiz Coll Meth Code:	0
Well Tag ID:		Tax Parcel Identifier:	
Well Type Code:	Water	County ID:	61
WRIA No:	7	County Name:	
Horzcoll Ds:		Township:	30
Project Tag No:		Range Fraction No:	
Notice of Intent ID No:	027452	Range:	05
Well Completion Date:	4/22/1989	Range Dir Code:	East
Well Log Receival Dt:		Section:	21
Record Creation Date:		Quarter Section:	NW
Last Update Date:		Qtr Qtr Section:	NW
Welllog Flow Type Cd:		Region Code:	1
Welllog Well Test Cd:		Twsp Fraction No:	
Welllog Static Lvl Qt:	0	Twsp Direction Code:	North
Welllog Gpm Qt:	0	St Plane X-Coord:	1229362
Welllog Psi No:	0	St Plane Y-Coord:	1005212
Well Depth:	32	Welllog Zip Code:	
Well Diameter:	36	NAD83 Latitude:	48.07745
Well Owner Name:	HOWARD HOGUE	NAD83 Longitude:	-122.18113
Driller No:	1297		

Map Key	Direction	Distance (mi)	Distance (ft)	Elevation (ft)	DB
10	WSW	0.32	1,698.77	47.49	WATER WELLS

Well Log ID:	00082712.tif	Horiz Coll Meth Code:	0
Well Tag ID:		Tax Parcel Identifier:	
Well Type Code:	Water	County ID:	61
WRIA No:	7	County Name:	
Horzcoll Ds:		Township:	30
Project Tag No:		Range Fraction No:	
Notice of Intent ID No:	012109	Range:	05
Well Completion Date:	3/21/1988	Range Dir Code:	East
Well Log Receival Dt:	5/24/1988	Section:	21
Record Creation Date:		Quarter Section:	NW
Last Update Date:		Qtr Qtr Section:	NW
Welllog Flow Type Cd:		Region Code:	1
Welllog Well Test Cd:		Twsp Fraction No:	
Welllog Static Lvl Qt:	0	Twsp Direction Code:	North
Welllog Gpm Qt:	0	St Plane X-Coord:	1229362
Welllog Psi No:	0	St Plane Y-Coord:	1005212
Well Depth:	46	Welllog Zip Code:	
Well Diameter:	6	NAD83 Latitude:	48.07745
Well Owner Name:	PAT MAAHS	NAD83 Longitude:	-122.18113
Driller No:	1526		

Map Key	Direction	Distance (mi)	Distance (ft)	Elevation (ft)	DB
---------	-----------	---------------	---------------	----------------	----

Wells and Additional Sources Detail Report

10	WSW	0.32	1,698.77	47.49	WATER WELLS
----	-----	------	----------	-------	-------------

Well Log ID:	726690.pdf	Horiz Coll Meth Code:	0
Well Tag ID:		Tax Parcel Identifier:	
Well Type Code:	Resource Protection	County ID:	61
WRIA No:	7	County Name:	
Horzcoll Ds:		Township:	30
Project Tag No:		Range Fraction No:	
Notice of Intent ID No:	SE55172	Range:	05
Well Completion Date:	6/26/2015	Range Dir Code:	East
Well Log Receival Dt:	7/8/2015	Section:	21
Record Creation Date:	7/8/2015	Quarter Section:	NW
Last Update Date:	7/8/2015	Qtr Qtr Section:	NW
Welllog Flow Type Cd:	Dry Hole	Region Code:	3
Welllog Well Test Cd:		Twsp Fraction No:	
Welllog Static Lvl Qt:	0	Twsp Direction Code:	North
Welllog Gpm Qt:	0	St Plane X-Coord:	1229362
Welllog Psi No:	0	St Plane Y-Coord:	1005212
Well Depth:	20	Welllog Zip Code:	
Well Diameter:	8	NAD83 Latitude:	0
Well Owner Name:	Sandra Keaton	NAD83 Longitude:	0
Driller No:	3123		

Map Key	Direction	Distance (mi)	Distance (ft)	Elevation (ft)	DB
10	WSW	0.32	1,698.77	47.49	WATER WELLS

Well Log ID:	1030729	Horiz Coll Meth Code:	0
Well Tag ID:		Tax Parcel Identifier:	
Well Type Code:	R	County ID:	
WRIA No:		County Name:	Snohomish
Horzcoll Ds:		Township:	30
Project Tag No:		Range Fraction No:	
Notice of Intent ID No:	SE55172	Range:	5
Well Completion Date:	6/26/2015	Range Dir Code:	E
Well Log Receival Dt:	7/8/2015	Section:	21
Record Creation Date:		Quarter Section:	NW
Last Update Date:		Qtr Qtr Section:	NW
Welllog Flow Type Cd:		Region Code:	
Welllog Well Test Cd:		Twsp Fraction No:	
Welllog Static Lvl Qt:		Twsp Direction Code:	
Welllog Gpm Qt:		St Plane X-Coord:	1229362
Welllog Psi No:		St Plane Y-Coord:	1005212
Well Depth:	20	Welllog Zip Code:	
Well Diameter:	8	NAD83 Latitude:	
Well Owner Name:	Sandra Keaton	NAD83 Longitude:	

Wells and Additional Sources Detail Report

Driller No:

Map Key	Direction	Distance (mi)	Distance (ft)	Elevation (ft)	DB
10	WSW	0.32	1,698.77	47.49	WATER WELLS

Well Log ID:	00422087.tif	Horiz Coll Meth Code:	0
Well Tag ID:		Tax Parcel Identifier:	
Well Type Code:	Decommisioning	County ID:	61
WRIA No:	7	County Name:	
Horzcoll Ds:		Township:	30
Project Tag No:		Range Fraction No:	
Notice of Intent ID No:	A082377	Range:	05
Well Completion Date:	9/29/2005	Range Dir Code:	East
Well Log Receival Dt:	10/18/2005	Section:	21
Record Creation Date:	11/14/2005	Quarter Section:	NW
Last Update Date:	11/14/2005	Qtr Qtr Section:	NW
Welllog Flow Type Cd:		Region Code:	1
Welllog Well Test Cd:		Twsp Fraction No:	
Welllog Static Lvl Qt:	0	Twsp Direction Code:	North
Welllog Gpm Qt:	0	St Plane X-Coord:	1229362
Welllog Psi No:	0	St Plane Y-Coord:	1005212
Well Depth:	41	Welllog Zip Code:	
Well Diameter:	36	NAD83 Latitude:	48.07745
Well Owner Name:		NAD83 Longitude:	-122.18113
Driller No:			

Map Key	Direction	Distance (mi)	Distance (ft)	Elevation (ft)	DB
10	WSW	0.32	1,698.77	47.49	WATER WELLS

Well Log ID:	1373848.tif	Horiz Coll Meth Code:	0
Well Tag ID:		Tax Parcel Identifier:	
Well Type Code:	Decommisioning	County ID:	61
WRIA No:	7	County Name:	
Horzcoll Ds:		Township:	30
Project Tag No:		Range Fraction No:	
Notice of Intent ID No:	AE35689	Range:	05
Well Completion Date:	2/1/2016	Range Dir Code:	East
Well Log Receival Dt:	2/9/2016	Section:	21
Record Creation Date:	2/25/2016	Quarter Section:	NW
Last Update Date:	2/25/2016	Qtr Qtr Section:	NW
Welllog Flow Type Cd:		Region Code:	1
Welllog Well Test Cd:		Twsp Fraction No:	
Welllog Static Lvl Qt:	0	Twsp Direction Code:	North
Welllog Gpm Qt:	0	St Plane X-Coord:	1229362
Welllog Psi No:	0	St Plane Y-Coord:	1005212
Well Depth:	21	Welllog Zip Code:	

Wells and Additional Sources Detail Report

Well Diameter:	4	NAD83 Latitude:	0
Well Owner Name:	SEATTLE WSDOT - WSDOT- SEATTLE	NAD83 Longitude:	0
Driller No:	1711		

Map Key	Direction	Distance (mi)	Distance (ft)	Elevation (ft)	DB
10	WSW	0.32	1,698.77	47.49	WATER WELLS

Well Log ID:	726689.pdf	Horiz Coll Meth Code:	0
Well Tag ID:		Tax Parcel Identifier:	
Well Type Code:	Decommisioning	County ID:	61
WRIA No:	7	County Name:	
Horzcoll Ds:		Township:	30
Project Tag No:		Range Fraction No:	
Notice of Intent ID No:	AE32595	Range:	05
Well Completion Date:	6/26/2015	Range Dir Code:	East
Well Log Receival Dt:	7/8/2015	Section:	21
Record Creation Date:	7/8/2015	Quarter Section:	NW
Last Update Date:	7/8/2015	Qtr Qtr Section:	NW
Welllog Flow Type Cd:	Dry Hole	Region Code:	3
Welllog Well Test Cd:		Twsp Fraction No:	
Welllog Static Lvl Qt:	0	Twsp Direction Code:	North
Welllog Gpm Qt:	0	St Plane X-Coord:	1229362
Welllog Psi No:	0	St Plane Y-Coord:	1005212
Well Depth:	50	Welllog Zip Code:	
Well Diameter:	8	NAD83 Latitude:	0
Well Owner Name:	Sandra Keaton	NAD83 Longitude:	0
Driller No:	3123		

Map Key	Direction	Distance (mi)	Distance (ft)	Elevation (ft)	DB
12	ENE	0.33	1,749.58	60.96	WATER WELLS

Well Log ID:	00083476.tif	Horiz Coll Meth Code:	0
Well Tag ID:		Tax Parcel Identifier:	
Well Type Code:	Decommisioning	County ID:	61
WRIA No:	7	County Name:	
Horzcoll Ds:		Township:	30
Project Tag No:		Range Fraction No:	
Notice of Intent ID No:	A032338	Range:	05
Well Completion Date:		Range Dir Code:	East
Well Log Receival Dt:	3/11/1997	Section:	16
Record Creation Date:		Quarter Section:	SE
Last Update Date:		Qtr Qtr Section:	
Welllog Flow Type Cd:		Region Code:	1
Welllog Well Test Cd:		Twsp Fraction No:	
Welllog Static Lvl Qt:	0	Twsp Direction Code:	North

Wells and Additional Sources Detail Report

Welllog Gpm Qt:	0	St Plane X-Coord:	1232697
Welllog Psi No:	0	St Plane Y-Coord:	1006979
Well Depth:	0	Welllog Zip Code:	
Well Diameter:	36	NAD83 Latitude:	0
Well Owner Name:	RICHARD ODELL	NAD83 Longitude:	0
Driller No:			

Map Key	Direction	Distance (mi)	Distance (ft)	Elevation (ft)	DB
14	N	0.37	1,978.31	44.24	WATER WELLS

Well Log ID:	00080066.tif	Horiz Coll Meth Code:	0
Well Tag ID:		Tax Parcel Identifier:	
Well Type Code:	Water	County ID:	61
WRIA No:	7	County Name:	
Horzcoll Ds:		Township:	30
Project Tag No:		Range Fraction No:	
Notice of Intent ID No:		Range:	05
Well Completion Date:	8/7/1989	Range Dir Code:	East
Well Log Receival Dt:	8/24/1989	Section:	16
Record Creation Date:		Quarter Section:	
Last Update Date:		Qtr Qtr Section:	
Welllog Flow Type Cd:		Region Code:	1
Welllog Well Test Cd:		Twsp Fraction No:	
Welllog Static Lvl Qt:	0	Twsp Direction Code:	North
Welllog Gpm Qt:	0	St Plane X-Coord:	1231390
Welllog Psi No:	0	St Plane Y-Coord:	1008270
Well Depth:	20	Welllog Zip Code:	
Well Diameter:	36	NAD83 Latitude:	0
Well Owner Name:	JOHN BINGHOM	NAD83 Longitude:	0
Driller No:			

Map Key	Direction	Distance (mi)	Distance (ft)	Elevation (ft)	DB
15	NW	0.37	1,960.18	54.22	WATER WELLS

Well Log ID:	00367056.tif	Horiz Coll Meth Code:	0
Well Tag ID:		Tax Parcel Identifier:	
Well Type Code:	Resource Protection	County ID:	61
WRIA No:	7	County Name:	
Horzcoll Ds:		Township:	30
Project Tag No:		Range Fraction No:	
Notice of Intent ID No:	S022288	Range:	05
Well Completion Date:	7/8/2003	Range Dir Code:	East
Well Log Receival Dt:	8/12/2003	Section:	16
Record Creation Date:	8/22/2003	Quarter Section:	SW
Last Update Date:	8/22/2003	Qtr Qtr Section:	NW
Welllog Flow Type Cd:		Region Code:	1

Wells and Additional Sources Detail Report

Welllog Well Test Cd:		Twsp Fraction No:	
Welllog Static Lvl Qt:	0	Twsp Direction Code:	North
Welllog Gpm Qt:	0	St Plane X-Coord:	1229389
Welllog Psi No:	0	St Plane Y-Coord:	1007723
Well Depth:	16	Welllog Zip Code:	
Well Diameter:	2	NAD83 Latitude:	48.08434
Well Owner Name:	PACIFIC NW PROPERTIES	NAD83 Longitude:	-122.18124
Driller No:			

Map Key	Direction	Distance (mi)	Distance (ft)	Elevation (ft)	DB
15	NW	0.37	1,960.18	54.22	WATER WELLS

Well Log ID:	00367058.tif	Horiz Coll Meth Code:	0
Well Tag ID:		Tax Parcel Identifier:	
Well Type Code:	Resource Protection	County ID:	61
WRIA No:	7	County Name:	
Horzcoll Ds:		Township:	30
Project Tag No:		Range Fraction No:	
Notice of Intent ID No:	S022288	Range:	05
Well Completion Date:	7/8/2003	Range Dir Code:	East
Well Log Receival Dt:	8/12/2003	Section:	16
Record Creation Date:	8/22/2003	Quarter Section:	SW
Last Update Date:	8/22/2003	Qtr Qtr Section:	NW
Welllog Flow Type Cd:		Region Code:	1
Welllog Well Test Cd:		Twsp Fraction No:	
Welllog Static Lvl Qt:	0	Twsp Direction Code:	North
Welllog Gpm Qt:	0	St Plane X-Coord:	1229389
Welllog Psi No:	0	St Plane Y-Coord:	1007723
Well Depth:	16	Welllog Zip Code:	
Well Diameter:	2	NAD83 Latitude:	48.08434
Well Owner Name:	PACIFIC NW PROPERTIES	NAD83 Longitude:	-122.18124
Driller No:			

Map Key	Direction	Distance (mi)	Distance (ft)	Elevation (ft)	DB
15	NW	0.37	1,960.18	54.22	WATER WELLS

Well Log ID:	00367059.tif	Horiz Coll Meth Code:	0
Well Tag ID:		Tax Parcel Identifier:	
Well Type Code:	Resource Protection	County ID:	61
WRIA No:	7	County Name:	
Horzcoll Ds:		Township:	30
Project Tag No:		Range Fraction No:	
Notice of Intent ID No:	S022288	Range:	05
Well Completion Date:	7/8/2003	Range Dir Code:	East
Well Log Receival Dt:	8/12/2003	Section:	16
Record Creation Date:	8/22/2003	Quarter Section:	SW

Wells and Additional Sources Detail Report

Last Update Date:	8/22/2003	Qtr Qtr Section:	NW
Welllog Flow Type Cd:		Region Code:	1
Welllog Well Test Cd:		Twsp Fraction No:	
Welllog Static Lvl Qt:	0	Twsp Direction Code:	North
Welllog Gpm Qt:	0	St Plane X-Coord:	1229389
Welllog Psi No:	0	St Plane Y-Coord:	1007723
Well Depth:	16	Welllog Zip Code:	
Well Diameter:	2	NAD83 Latitude:	48.08434
Well Owner Name:	PACIFIC NW PROPERTIES	NAD83 Longitude:	-122.18124
Driller No:			

Map Key	Direction	Distance (mi)	Distance (ft)	Elevation (ft)	DB
15	NW	0.37	1,960.18	54.22	WATER WELLS

Well Log ID:	00367055.tif	Horiz Coll Meth Code:	0
Well Tag ID:		Tax Parcel Identifier:	
Well Type Code:	Resource Protection	County ID:	61
WRIA No:	7	County Name:	
Horzcoll Ds:		Township:	30
Project Tag No:		Range Fraction No:	
Notice of Intent ID No:	E002119	Range:	05
Well Completion Date:	7/8/2003	Range Dir Code:	East
Well Log Receival Dt:	8/12/2003	Section:	16
Record Creation Date:	8/22/2003	Quarter Section:	SW
Last Update Date:	8/22/2003	Qtr Qtr Section:	NW
Welllog Flow Type Cd:		Region Code:	1
Welllog Well Test Cd:		Twsp Fraction No:	
Welllog Static Lvl Qt:	0	Twsp Direction Code:	North
Welllog Gpm Qt:	0	St Plane X-Coord:	1229389
Welllog Psi No:	0	St Plane Y-Coord:	1007723
Well Depth:	31	Welllog Zip Code:	
Well Diameter:	2	NAD83 Latitude:	48.08434
Well Owner Name:	PACIFIC NW PROPERTIES	NAD83 Longitude:	-122.18124
Driller No:			

Map Key	Direction	Distance (mi)	Distance (ft)	Elevation (ft)	DB
15	NW	0.37	1,960.18	54.22	WATER WELLS

Well Log ID:	00367057.tif	Horiz Coll Meth Code:	0
Well Tag ID:		Tax Parcel Identifier:	
Well Type Code:	Resource Protection	County ID:	61
WRIA No:	7	County Name:	
Horzcoll Ds:		Township:	30
Project Tag No:		Range Fraction No:	
Notice of Intent ID No:	S022288	Range:	05
Well Completion Date:	7/8/2003	Range Dir Code:	East

Wells and Additional Sources Detail Report

Well Log Receival Dt:	8/12/2003	Section:	16
Record Creation Date:	8/22/2003	Quarter Section:	SW
Last Update Date:	8/22/2003	Qtr Qtr Section:	NW
Welllog Flow Type Cd:		Region Code:	1
Welllog Well Test Cd:		Twsp Fraction No:	
Welllog Static Lvl Qt:	0	Twsp Direction Code:	North
Welllog Gpm Qt:	0	St Plane X-Coord:	1229389
Welllog Psi No:	0	St Plane Y-Coord:	1007723
Well Depth:	16	Welllog Zip Code:	
Well Diameter:	2	NAD83 Latitude:	48.08434
Well Owner Name:	PACIFIC NW PROPERTIES	NAD83 Longitude:	-122.18124
Driller No:			

Map Key	Direction	Distance (mi)	Distance (ft)	Elevation (ft)	DB
15	NW	0.37	1,960.18	54.22	WATER WELLS

Well Log ID:	00367061.tif	Horiz Coll Meth Code:	0
Well Tag ID:		Tax Parcel Identifier:	
Well Type Code:	Resource Protection	County ID:	61
WRIA No:	7	County Name:	
Horzcoll Ds:		Township:	30
Project Tag No:		Range Fraction No:	
Notice of Intent ID No:	S022288	Range:	05
Well Completion Date:	7/8/2003	Range Dir Code:	East
Well Log Receival Dt:	8/12/2003	Section:	16
Record Creation Date:	8/22/2003	Quarter Section:	SW
Last Update Date:	8/22/2003	Qtr Qtr Section:	NW
Welllog Flow Type Cd:		Region Code:	1
Welllog Well Test Cd:		Twsp Fraction No:	
Welllog Static Lvl Qt:	0	Twsp Direction Code:	North
Welllog Gpm Qt:	0	St Plane X-Coord:	1229389
Welllog Psi No:	0	St Plane Y-Coord:	1007723
Well Depth:	12	Welllog Zip Code:	
Well Diameter:	2	NAD83 Latitude:	48.08434
Well Owner Name:	PACIFIC NW PROPERTIES	NAD83 Longitude:	-122.18124
Driller No:			

Map Key	Direction	Distance (mi)	Distance (ft)	Elevation (ft)	DB
15	NW	0.37	1,960.18	54.22	WATER WELLS

Well Log ID:	00367060.tif	Horiz Coll Meth Code:	0
Well Tag ID:		Tax Parcel Identifier:	
Well Type Code:	Resource Protection	County ID:	61
WRIA No:	7	County Name:	
Horzcoll Ds:		Township:	30
Project Tag No:		Range Fraction No:	

Wells and Additional Sources Detail Report

Notice of Intent ID No:	S022288	Range:	05
Well Completion Date:	7/8/2003	Range Dir Code:	East
Well Log Receival Dt:	8/12/2003	Section:	16
Record Creation Date:	8/22/2003	Quarter Section:	SW
Last Update Date:	8/22/2003	Qtr Qtr Section:	NW
Welllog Flow Type Cd:		Region Code:	1
Welllog Well Test Cd:		Twsp Fraction No:	
Welllog Static Lvl Qt:	0	Twsp Direction Code:	North
Welllog Gpm Qt:	0	St Plane X-Coord:	1229389
Welllog Psi No:	0	St Plane Y-Coord:	1007723
Well Depth:	12	Welllog Zip Code:	
Well Diameter:	2	NAD83 Latitude:	48.08434
Well Owner Name:	PACIFIC NW PROPERTIES	NAD83 Longitude:	-122.18124
Driller No:			

Map Key	Direction	Distance (mi)	Distance (ft)	Elevation (ft)	DB
15	NW	0.37	1,960.18	54.22	WATER WELLS

Well Log ID:	00074544.tif	Horiz Coll Meth Code:	0
Well Tag ID:		Tax Parcel Identifier:	
Well Type Code:	Water	County ID:	61
WRIA No:	7	County Name:	
Horzcoll Ds:		Township:	30
Project Tag No:		Range Fraction No:	
Notice of Intent ID No:		Range:	05
Well Completion Date:		Range Dir Code:	East
Well Log Receival Dt:		Section:	16
Record Creation Date:		Quarter Section:	SW
Last Update Date:		Qtr Qtr Section:	NW
Welllog Flow Type Cd:		Region Code:	1
Welllog Well Test Cd:		Twsp Fraction No:	
Welllog Static Lvl Qt:	0	Twsp Direction Code:	North
Welllog Gpm Qt:	0	St Plane X-Coord:	1229389
Welllog Psi No:	0	St Plane Y-Coord:	1007723
Well Depth:	37	Welllog Zip Code:	
Well Diameter:	36	NAD83 Latitude:	48.08434
Well Owner Name:	ARVIN JONES	NAD83 Longitude:	-122.18124
Driller No:	0687		

Map Key	Direction	Distance (mi)	Distance (ft)	Elevation (ft)	DB
16	S	0.42	2,191.96	46.65	WATER WELLS

Well Log ID:	736499.pdf	Horiz Coll Meth Code:	0
Well Tag ID:		Tax Parcel Identifier:	0202846
Well Type Code:	Resource Protection	County ID:	61
WRIA No:	7	County Name:	

Wells and Additional Sources Detail Report

Horzcoll Ds:	Township:	30	
Project Tag No:	B4	Range Fraction No:	
Notice of Intent ID No:	SE59339	Range:	05
Well Completion Date:	8/17/2016	Range Dir Code:	East
Well Log Receival Dt:	8/30/2016	Section:	21
Record Creation Date:	9/21/2016	Quarter Section:	NW
Last Update Date:	9/21/2016	Qtr Qtr Section:	SE
Welllog Flow Type Cd:	Dry Hole	Region Code:	3
Welllog Well Test Cd:		Twsp Fraction No:	
Welllog Static Lvl Qt:	0	Twsp Direction Code:	North
Welllog Gpm Qt:	0	St Plane X-Coord:	1230660
Welllog Psi No:	0	St Plane Y-Coord:	1003865
Well Depth:	15	Welllog Zip Code:	98270
Well Diameter:	2.25	NAD83 Latitude:	0
Well Owner Name:	Metal Finishing Inc	NAD83 Longitude:	0
Driller No:	3117		

Map Key	Direction	Distance (mi)	Distance (ft)	Elevation (ft)	DB
16	S	0.42	2,191.96	46.65	WATER WELLS

Well Log ID:	00442144.tif	Horiz Coll Meth Code:	0
Well Tag ID:		Tax Parcel Identifier:	
Well Type Code:	Decommisioning	County ID:	61
WRIA No:	7	County Name:	
Horzcoll Ds:		Township:	30
Project Tag No:		Range Fraction No:	
Notice of Intent ID No:	A115329	Range:	05
Well Completion Date:	1/30/2006	Range Dir Code:	East
Well Log Receival Dt:	5/12/2006	Section:	21
Record Creation Date:	6/13/2006	Quarter Section:	NW
Last Update Date:	6/13/2006	Qtr Qtr Section:	SE
Welllog Flow Type Cd:		Region Code:	1
Welllog Well Test Cd:		Twsp Fraction No:	
Welllog Static Lvl Qt:	0	Twsp Direction Code:	North
Welllog Gpm Qt:	0	St Plane X-Coord:	1230660
Welllog Psi No:	0	St Plane Y-Coord:	1003865
Well Depth:	20	Welllog Zip Code:	
Well Diameter:	2	NAD83 Latitude:	48.07384
Well Owner Name:	YUAN LEE	NAD83 Longitude:	-122.17571
Driller No:			

Map Key	Direction	Distance (mi)	Distance (ft)	Elevation (ft)	DB
16	S	0.42	2,191.96	46.65	WATER WELLS

Well Log ID:	736499.pdf	Horiz Coll Meth Code:	0
Well Tag ID:		Tax Parcel Identifier:	0202846

Wells and Additional Sources Detail Report

Well Type Code:	Resource Protection	County ID:	61
WRIA No:	7	County Name:	
Horzcoll Ds:		Township:	30
Project Tag No:	B7	Range Fraction No:	
Notice of Intent ID No:	SE59339	Range:	05
Well Completion Date:	8/17/2016	Range Dir Code:	East
Well Log Receival Dt:	8/30/2016	Section:	21
Record Creation Date:	9/21/2016	Quarter Section:	NW
Last Update Date:	9/21/2016	Qtr Qtr Section:	SE
Welllog Flow Type Cd:	Dry Hole	Region Code:	3
Welllog Well Test Cd:		Twsp Fraction No:	
Welllog Static Lvl Qt:	0	Twsp Direction Code:	North
Welllog Gpm Qt:	0	St Plane X-Coord:	1230660
Welllog Psi No:	0	St Plane Y-Coord:	1003865
Well Depth:	15	Welllog Zip Code:	98270
Well Diameter:	2.25	NAD83 Latitude:	0
Well Owner Name:	Metal Finishing Inc	NAD83 Longitude:	0
Driller No:	3117		

Map Key	Direction	Distance (mi)	Distance (ft)	Elevation (ft)	DB
16	S	0.42	2,191.96	46.65	WATER WELLS

Well Log ID:	736499.pdf	Horiz Coll Meth Code:	0
Well Tag ID:		Tax Parcel Identifier:	0202846
Well Type Code:	Resource Protection	County ID:	61
WRIA No:	7	County Name:	
Horzcoll Ds:		Township:	30
Project Tag No:	B8	Range Fraction No:	
Notice of Intent ID No:	SE59339	Range:	05
Well Completion Date:	8/17/2016	Range Dir Code:	East
Well Log Receival Dt:	8/30/2016	Section:	21
Record Creation Date:	9/21/2016	Quarter Section:	NW
Last Update Date:	9/21/2016	Qtr Qtr Section:	SE
Welllog Flow Type Cd:	Dry Hole	Region Code:	3
Welllog Well Test Cd:		Twsp Fraction No:	
Welllog Static Lvl Qt:	0	Twsp Direction Code:	North
Welllog Gpm Qt:	0	St Plane X-Coord:	1230660
Welllog Psi No:	0	St Plane Y-Coord:	1003865
Well Depth:	15	Welllog Zip Code:	98270
Well Diameter:	2.25	NAD83 Latitude:	0
Well Owner Name:	Metal Finishing Inc	NAD83 Longitude:	0
Driller No:	3117		

Map Key	Direction	Distance (mi)	Distance (ft)	Elevation (ft)	DB
16	S	0.42	2,191.96	46.65	WATER WELLS

Wells and Additional Sources Detail Report

Well Log ID:	736500.pdf	Horiz Coll Meth Code:	0
Well Tag ID:		Tax Parcel Identifier:	0202846
Well Type Code:	Resource Protection	County ID:	61
WRIA No:	7	County Name:	
Horzcoll Ds:		Township:	30
Project Tag No:	B4	Range Fraction No:	
Notice of Intent ID No:	AE38903	Range:	05
Well Completion Date:	8/17/2016	Range Dir Code:	East
Well Log Receival Dt:	8/30/2016	Section:	21
Record Creation Date:	9/21/2016	Quarter Section:	NW
Last Update Date:	9/21/2016	Qtr Qtr Section:	SE
Welllog Flow Type Cd:	Dry Hole	Region Code:	3
Welllog Well Test Cd:		Twsp Fraction No:	
Welllog Static Lvl Qt:	0	Twsp Direction Code:	North
Welllog Gpm Qt:	0	St Plane X-Coord:	1230660
Welllog Psi No:	0	St Plane Y-Coord:	1003865
Well Depth:	15	Welllog Zip Code:	98270
Well Diameter:	2.25	NAD83 Latitude:	0
Well Owner Name:	Metal Finishing Inc	NAD83 Longitude:	0
Driller No:	3117		

Map Key	Direction	Distance (mi)	Distance (ft)	Elevation (ft)	DB
16	S	0.42	2,191.96	46.65	WATER WELLS

Well Log ID:	00438510.tif	Horiz Coll Meth Code:	0
Well Tag ID:		Tax Parcel Identifier:	30052100205400
Well Type Code:	Decommisioning	County ID:	61
WRIA No:	7	County Name:	
Horzcoll Ds:		Township:	30
Project Tag No:		Range Fraction No:	
Notice of Intent ID No:	A126555	Range:	05
Well Completion Date:	4/12/2006	Range Dir Code:	East
Well Log Receival Dt:	4/26/2006	Section:	21
Record Creation Date:	5/19/2006	Quarter Section:	NW
Last Update Date:	5/19/2006	Qtr Qtr Section:	SE
Welllog Flow Type Cd:		Region Code:	1
Welllog Well Test Cd:		Twsp Fraction No:	
Welllog Static Lvl Qt:	0	Twsp Direction Code:	North
Welllog Gpm Qt:	0	St Plane X-Coord:	1230660
Welllog Psi No:	0	St Plane Y-Coord:	1003865
Well Depth:	24	Welllog Zip Code:	
Well Diameter:	36	NAD83 Latitude:	48.07384
Well Owner Name:	BRUCE CRAWFORD	NAD83 Longitude:	-122.17571
Driller No:			

Map Key	Direction	Distance (mi)	Distance (ft)	Elevation (ft)	DB
---------	-----------	---------------	---------------	----------------	----

Wells and Additional Sources Detail Report

16	S	0.42	2,191.96	46.65	WATER WELLS
Well Log ID:	736500.pdf	Horiz Coll Meth Code:	0		
Well Tag ID:		Tax Parcel Identifier:	0202846		
Well Type Code:	Resource Protection	County ID:	61		
WRIA No:	7	County Name:			
Horzcoll Ds:		Township:	30		
Project Tag No:	B6	Range Fraction No:			
Notice of Intent ID No:	AE38903	Range:	05		
Well Completion Date:	8/17/2016	Range Dir Code:	East		
Well Log Receival Dt:	8/30/2016	Section:	21		
Record Creation Date:	9/21/2016	Quarter Section:	NW		
Last Update Date:	9/21/2016	Qtr Qtr Section:	SE		
Welllog Flow Type Cd:	Dry Hole	Region Code:	3		
Welllog Well Test Cd:		Twsp Fraction No:			
Welllog Static Lvl Qt:	0	Twsp Direction Code:	North		
Welllog Gpm Qt:	0	St Plane X-Coord:	1230660		
Welllog Psi No:	0	St Plane Y-Coord:	1003865		
Well Depth:	15	Welllog Zip Code:	98270		
Well Diameter:	2.25	NAD83 Latitude:	0		
Well Owner Name:	Metal Finishing Inc	NAD83 Longitude:	0		
Driller No:	3117				

Map Key	Direction	Distance (mi)	Distance (ft)	Elevation (ft)	DB
16	S	0.42	2,191.96	46.65	WATER WELLS
Well Log ID:	736500.pdf	Horiz Coll Meth Code:	0		
Well Tag ID:		Tax Parcel Identifier:	0202846		
Well Type Code:	Resource Protection	County ID:	61		
WRIA No:	7	County Name:			
Horzcoll Ds:		Township:	30		
Project Tag No:	B2	Range Fraction No:			
Notice of Intent ID No:	AE38903	Range:	05		
Well Completion Date:	8/17/2016	Range Dir Code:	East		
Well Log Receival Dt:	8/30/2016	Section:	21		
Record Creation Date:	9/21/2016	Quarter Section:	NW		
Last Update Date:	9/21/2016	Qtr Qtr Section:	SE		
Welllog Flow Type Cd:	Dry Hole	Region Code:	3		
Welllog Well Test Cd:		Twsp Fraction No:			
Welllog Static Lvl Qt:	0	Twsp Direction Code:	North		
Welllog Gpm Qt:	0	St Plane X-Coord:	1230660		
Welllog Psi No:	0	St Plane Y-Coord:	1003865		
Well Depth:	15	Welllog Zip Code:	98270		
Well Diameter:	2.25	NAD83 Latitude:	0		
Well Owner Name:	Metal Finishing Inc	NAD83 Longitude:	0		
Driller No:	3117				

Wells and Additional Sources Detail Report

Map Key	Direction	Distance (mi)	Distance (ft)	Elevation (ft)	DB
16	S	0.42	2,191.96	46.65	WATER WELLS
Well Log ID:	00442146.tif		Horiz Coll Meth Code:	0	
Well Tag ID:			Tax Parcel Identifier:	30052100205100	
Well Type Code:	Resource Protection		County ID:	61	
WRIA No:	7		County Name:		
Horzcoll Ds:			Township:	30	
Project Tag No:			Range Fraction No:		
Notice of Intent ID No:	E005531		Range:	05	
Well Completion Date:	1/30/2006		Range Dir Code:	East	
Well Log Receival Dt:	5/12/2006		Section:	21	
Record Creation Date:	6/13/2006		Quarter Section:	NW	
Last Update Date:	6/13/2006		Qtr Qtr Section:	SE	
Welllog Flow Type Cd:			Region Code:	1	
Welllog Well Test Cd:			Twsp Fraction No:		
Welllog Static Lvl Qt:	0		Twsp Direction Code:	North	
Welllog Gpm Qt:	0		St Plane X-Coord:	1230660	
Welllog Psi No:	0		St Plane Y-Coord:	1003865	
Well Depth:	20		Welllog Zip Code:		
Well Diameter:	2		NAD83 Latitude:	48.07384	
Well Owner Name:	YUAN LEE		NAD83 Longitude:	-122.17571	
Driller No:					

Map Key	Direction	Distance (mi)	Distance (ft)	Elevation (ft)	DB
16	S	0.42	2,191.96	46.65	WATER WELLS
Well Log ID:	736499.pdf		Horiz Coll Meth Code:	0	
Well Tag ID:			Tax Parcel Identifier:	0202846	
Well Type Code:	Resource Protection		County ID:	61	
WRIA No:	7		County Name:		
Horzcoll Ds:			Township:	30	
Project Tag No:	B1		Range Fraction No:		
Notice of Intent ID No:	SE59339		Range:	05	
Well Completion Date:	8/17/2016		Range Dir Code:	East	
Well Log Receival Dt:	8/30/2016		Section:	21	
Record Creation Date:	9/21/2016		Quarter Section:	NW	
Last Update Date:	9/21/2016		Qtr Qtr Section:	SE	
Welllog Flow Type Cd:	Dry Hole		Region Code:	3	
Welllog Well Test Cd:			Twsp Fraction No:		
Welllog Static Lvl Qt:	0		Twsp Direction Code:	North	
Welllog Gpm Qt:	0		St Plane X-Coord:	1230660	
Welllog Psi No:	0		St Plane Y-Coord:	1003865	
Well Depth:	15		Welllog Zip Code:	98270	
Well Diameter:	2.25		NAD83 Latitude:	0	

Wells and Additional Sources Detail Report

Well Owner Name:	Metal Finishing Inc	NAD83 Longitude:	0
Driller No:	3117		

Map Key	Direction	Distance (mi)	Distance (ft)	Elevation (ft)	DB
16	S	0.42	2,191.96	46.65	WATER WELLS

Well Log ID:	00438509.tif	Horiz Coll Meth Code:	0
Well Tag ID:		Tax Parcel Identifier:	30052100205100
Well Type Code:	Decommisioning	County ID:	61
WRIA No:	7	County Name:	
Horzcoll Ds:		Township:	30
Project Tag No:		Range Fraction No:	
Notice of Intent ID No:	A126553	Range:	05
Well Completion Date:	4/12/2006	Range Dir Code:	East
Well Log Receival Dt:	4/26/2006	Section:	21
Record Creation Date:	5/19/2006	Quarter Section:	NW
Last Update Date:	5/19/2006	Qtr Qtr Section:	SE
Welllog Flow Type Cd:		Region Code:	1
Welllog Well Test Cd:		Twsp Fraction No:	
Welllog Static Lvl Qt:	0	Twsp Direction Code:	North
Welllog Gpm Qt:	0	St Plane X-Coord:	1230660
Welllog Psi No:	0	St Plane Y-Coord:	1003865
Well Depth:	23	Welllog Zip Code:	
Well Diameter:	36	NAD83 Latitude:	48.07384
Well Owner Name:	BRUCE CRAWFORD	NAD83 Longitude:	-122.17571
Driller No:			

Map Key	Direction	Distance (mi)	Distance (ft)	Elevation (ft)	DB
16	S	0.42	2,191.96	46.65	WATER WELLS

Well Log ID:	736500.pdf	Horiz Coll Meth Code:	0
Well Tag ID:		Tax Parcel Identifier:	0202846
Well Type Code:	Resource Protection	County ID:	61
WRIA No:	7	County Name:	
Horzcoll Ds:		Township:	30
Project Tag No:	B8	Range Fraction No:	
Notice of Intent ID No:	AE38903	Range:	05
Well Completion Date:	8/17/2016	Range Dir Code:	East
Well Log Receival Dt:	8/30/2016	Section:	21
Record Creation Date:	9/21/2016	Quarter Section:	NW
Last Update Date:	9/21/2016	Qtr Qtr Section:	SE
Welllog Flow Type Cd:	Dry Hole	Region Code:	3
Welllog Well Test Cd:		Twsp Fraction No:	
Welllog Static Lvl Qt:	0	Twsp Direction Code:	North
Welllog Gpm Qt:	0	St Plane X-Coord:	1230660
Welllog Psi No:	0	St Plane Y-Coord:	1003865

Wells and Additional Sources Detail Report

Well Depth:	15	Welllog Zip Code:	98270
Well Diameter:	2.25	NAD83 Latitude:	0
Well Owner Name:	Metal Finishing Inc	NAD83 Longitude:	0
Driller No:	3117		

Map Key	Direction	Distance (mi)	Distance (ft)	Elevation (ft)	DB
16	S	0.42	2,191.96	46.65	WATER WELLS

Well Log ID:	736500.pdf	Horiz Coll Meth Code:	0
Well Tag ID:		Tax Parcel Identifier:	0202846
Well Type Code:	Resource Protection	County ID:	61
WRIA No:	7	County Name:	
Horzcoll Ds:		Township:	30
Project Tag No:	B3	Range Fraction No:	
Notice of Intent ID No:	AE38903	Range:	05
Well Completion Date:	8/17/2016	Range Dir Code:	East
Well Log Receival Dt:	8/30/2016	Section:	21
Record Creation Date:	9/21/2016	Quarter Section:	NW
Last Update Date:	9/21/2016	Qtr Qtr Section:	SE
Welllog Flow Type Cd:	Dry Hole	Region Code:	3
Welllog Well Test Cd:		Twsp Fraction No:	
Welllog Static Lvl Qt:	0	Twsp Direction Code:	North
Welllog Gpm Qt:	0	St Plane X-Coord:	1230660
Welllog Psi No:	0	St Plane Y-Coord:	1003865
Well Depth:	15	Welllog Zip Code:	98270
Well Diameter:	2.25	NAD83 Latitude:	0
Well Owner Name:	Metal Finishing Inc	NAD83 Longitude:	0
Driller No:	3117		

Map Key	Direction	Distance (mi)	Distance (ft)	Elevation (ft)	DB
16	S	0.42	2,191.96	46.65	WATER WELLS

Well Log ID:	00247884.TIF	Horiz Coll Meth Code:	0
Well Tag ID:	AFF286	Tax Parcel Identifier:	
Well Type Code:	Water	County ID:	61
WRIA No:	7	County Name:	
Horzcoll Ds:		Township:	30
Project Tag No:		Range Fraction No:	
Notice of Intent ID No:		Range:	05
Well Completion Date:	4/19/2000	Range Dir Code:	East
Well Log Receival Dt:	5/15/2000	Section:	21
Record Creation Date:	1/16/2001	Quarter Section:	NW
Last Update Date:		Qtr Qtr Section:	SE
Welllog Flow Type Cd:		Region Code:	1
Welllog Well Test Cd:		Twsp Fraction No:	
Welllog Static Lvl Qt:	0	Twsp Direction Code:	North

Wells and Additional Sources Detail Report

Welllog Gpm Qt:	0	St Plane X-Coord:	1230660
Welllog Psi No:	0	St Plane Y-Coord:	1003865
Well Depth:	56	Welllog Zip Code:	
Well Diameter:	6	NAD83 Latitude:	48.07384
Well Owner Name:	SHIRLEY JELLISON	NAD83 Longitude:	-122.17571
Driller No:			

Map Key	Direction	Distance (mi)	Distance (ft)	Elevation (ft)	DB
16	S	0.42	2,191.96	46.65	WATER WELLS

Well Log ID:	736499.pdf	Horiz Coll Meth Code:	0
Well Tag ID:		Tax Parcel Identifier:	0202846
Well Type Code:	Resource Protection	County ID:	61
WRIA No:	7	County Name:	
Horzcoll Ds:		Township:	30
Project Tag No:	B2	Range Fraction No:	
Notice of Intent ID No:	SE59339	Range:	05
Well Completion Date:	8/17/2016	Range Dir Code:	East
Well Log Receival Dt:	8/30/2016	Section:	21
Record Creation Date:	9/21/2016	Quarter Section:	NW
Last Update Date:	9/21/2016	Qtr Qtr Section:	SE
Welllog Flow Type Cd:	Dry Hole	Region Code:	3
Welllog Well Test Cd:		Twsp Fraction No:	
Welllog Static Lvl Qt:	0	Twsp Direction Code:	North
Welllog Gpm Qt:	0	St Plane X-Coord:	1230660
Welllog Psi No:	0	St Plane Y-Coord:	1003865
Well Depth:	15	Welllog Zip Code:	98270
Well Diameter:	2.25	NAD83 Latitude:	0
Well Owner Name:	Metal Finishing Inc	NAD83 Longitude:	0
Driller No:	3117		

Map Key	Direction	Distance (mi)	Distance (ft)	Elevation (ft)	DB
16	S	0.42	2,191.96	46.65	WATER WELLS

Well Log ID:	736499.pdf	Horiz Coll Meth Code:	0
Well Tag ID:		Tax Parcel Identifier:	0202846
Well Type Code:	Resource Protection	County ID:	61
WRIA No:	7	County Name:	
Horzcoll Ds:		Township:	30
Project Tag No:	B3	Range Fraction No:	
Notice of Intent ID No:	SE59339	Range:	05
Well Completion Date:	8/17/2016	Range Dir Code:	East
Well Log Receival Dt:	8/30/2016	Section:	21
Record Creation Date:	9/21/2016	Quarter Section:	NW
Last Update Date:	9/21/2016	Qtr Qtr Section:	SE
Welllog Flow Type Cd:	Dry Hole	Region Code:	3

Wells and Additional Sources Detail Report

Welllog Well Test Cd:		Twsp Fraction No:	
Welllog Static Lvl Qt:	0	Twsp Direction Code:	North
Welllog Gpm Qt:	0	St Plane X-Coord:	1230660
Welllog Psi No:	0	St Plane Y-Coord:	1003865
Well Depth:	15	Welllog Zip Code:	98270
Well Diameter:	2.25	NAD83 Latitude:	0
Well Owner Name:	Metal Finishing Inc	NAD83 Longitude:	0
Driller No:	3117		

Map Key	Direction	Distance (mi)	Distance (ft)	Elevation (ft)	DB
16	S	0.42	2,191.96	46.65	WATER WELLS

Well Log ID:	736500.pdf	Horiz Coll Meth Code:	0
Well Tag ID:		Tax Parcel Identifier:	0202846
Well Type Code:	Resource Protection	County ID:	61
WRIA No:	7	County Name:	
Horzcoll Ds:		Township:	30
Project Tag No:	B7	Range Fraction No:	
Notice of Intent ID No:	AE38903	Range:	05
Well Completion Date:	8/17/2016	Range Dir Code:	East
Well Log Receival Dt:	8/30/2016	Section:	21
Record Creation Date:	9/21/2016	Quarter Section:	NW
Last Update Date:	9/21/2016	Qtr Qtr Section:	SE
Welllog Flow Type Cd:	Dry Hole	Region Code:	3
Welllog Well Test Cd:		Twsp Fraction No:	
Welllog Static Lvl Qt:	0	Twsp Direction Code:	North
Welllog Gpm Qt:	0	St Plane X-Coord:	1230660
Welllog Psi No:	0	St Plane Y-Coord:	1003865
Well Depth:	15	Welllog Zip Code:	98270
Well Diameter:	2.25	NAD83 Latitude:	0
Well Owner Name:	Metal Finishing Inc	NAD83 Longitude:	0
Driller No:	3117		

Map Key	Direction	Distance (mi)	Distance (ft)	Elevation (ft)	DB
16	S	0.42	2,191.96	46.65	WATER WELLS

Well Log ID:	736499.pdf	Horiz Coll Meth Code:	0
Well Tag ID:		Tax Parcel Identifier:	0202846
Well Type Code:	Resource Protection	County ID:	61
WRIA No:	7	County Name:	
Horzcoll Ds:		Township:	30
Project Tag No:	B6	Range Fraction No:	
Notice of Intent ID No:	SE59339	Range:	05
Well Completion Date:	8/17/2016	Range Dir Code:	East
Well Log Receival Dt:	8/30/2016	Section:	21
Record Creation Date:	9/21/2016	Quarter Section:	NW

Wells and Additional Sources Detail Report

Last Update Date:	9/21/2016	Qtr Qtr Section:	SE
Welllog Flow Type Cd:	Dry Hole	Region Code:	3
Welllog Well Test Cd:		Twsp Fraction No:	
Welllog Static Lvl Qt:	0	Twsp Direction Code:	North
Welllog Gpm Qt:	0	St Plane X-Coord:	1230660
Welllog Psi No:	0	St Plane Y-Coord:	1003865
Well Depth:	15	Welllog Zip Code:	98270
Well Diameter:	2.25	NAD83 Latitude:	0
Well Owner Name:	Metal Finishing Inc	NAD83 Longitude:	0
Driller No:	3117		

Map Key	Direction	Distance (mi)	Distance (ft)	Elevation (ft)	DB
16	S	0.42	2,191.96	46.65	WATER WELLS

Well Log ID:	00442142.tif	Horiz Coll Meth Code:	0
Well Tag ID:		Tax Parcel Identifier:	
Well Type Code:	Decommisioning	County ID:	61
WRIA No:	7	County Name:	
Horzcoll Ds:		Township:	30
Project Tag No:		Range Fraction No:	
Notice of Intent ID No:	A115329	Range:	05
Well Completion Date:	1/30/2006	Range Dir Code:	East
Well Log Receival Dt:	5/12/2006	Section:	21
Record Creation Date:	6/13/2006	Quarter Section:	NW
Last Update Date:	6/13/2006	Qtr Qtr Section:	SE
Welllog Flow Type Cd:		Region Code:	1
Welllog Well Test Cd:		Twsp Fraction No:	
Welllog Static Lvl Qt:	0	Twsp Direction Code:	North
Welllog Gpm Qt:	0	St Plane X-Coord:	1230660
Welllog Psi No:	0	St Plane Y-Coord:	1003865
Well Depth:	20	Welllog Zip Code:	
Well Diameter:	2	NAD83 Latitude:	48.07384
Well Owner Name:	YUAN LEE	NAD83 Longitude:	-122.17571
Driller No:			

Map Key	Direction	Distance (mi)	Distance (ft)	Elevation (ft)	DB
16	S	0.42	2,191.96	46.65	WATER WELLS

Well Log ID:	00442145.tif	Horiz Coll Meth Code:	0
Well Tag ID:		Tax Parcel Identifier:	30052100205100
Well Type Code:	Resource Protection	County ID:	61
WRIA No:	7	County Name:	
Horzcoll Ds:		Township:	30
Project Tag No:		Range Fraction No:	
Notice of Intent ID No:	E005531	Range:	05
Well Completion Date:	1/30/2006	Range Dir Code:	East

Wells and Additional Sources Detail Report

Well Log Receival Dt:	5/12/2006	Section:	21
Record Creation Date:	6/13/2006	Quarter Section:	NW
Last Update Date:	6/13/2006	Qtr Qtr Section:	SE
Welllog Flow Type Cd:		Region Code:	1
Welllog Well Test Cd:		Twsp Fraction No:	
Welllog Static Lvl Qt:	0	Twsp Direction Code:	North
Welllog Gpm Qt:	0	St Plane X-Coord:	1230660
Welllog Psi No:	0	St Plane Y-Coord:	1003865
Well Depth:	20	Welllog Zip Code:	
Well Diameter:	2	NAD83 Latitude:	48.07384
Well Owner Name:	YUAN LEE	NAD83 Longitude:	-122.17571
Driller No:			

Map Key	Direction	Distance (mi)	Distance (ft)	Elevation (ft)	DB
16	S	0.42	2,191.96	46.65	WATER WELLS

Well Log ID:	00442148.tif	Horiz Coll Meth Code:	0
Well Tag ID:		Tax Parcel Identifier:	
Well Type Code:	Decommisioning	County ID:	61
WRIA No:	7	County Name:	
Horzcoll Ds:		Township:	30
Project Tag No:		Range Fraction No:	
Notice of Intent ID No:	A115329	Range:	05
Well Completion Date:	1/30/2006	Range Dir Code:	East
Well Log Receival Dt:	5/12/2006	Section:	21
Record Creation Date:	6/13/2006	Quarter Section:	NW
Last Update Date:	6/13/2006	Qtr Qtr Section:	SE
Welllog Flow Type Cd:		Region Code:	1
Welllog Well Test Cd:		Twsp Fraction No:	
Welllog Static Lvl Qt:	0	Twsp Direction Code:	North
Welllog Gpm Qt:	0	St Plane X-Coord:	1230660
Welllog Psi No:	0	St Plane Y-Coord:	1003865
Well Depth:	16	Welllog Zip Code:	
Well Diameter:	2	NAD83 Latitude:	48.07384
Well Owner Name:	YUAN LEE	NAD83 Longitude:	-122.17571
Driller No:			

Map Key	Direction	Distance (mi)	Distance (ft)	Elevation (ft)	DB
16	S	0.42	2,191.96	46.65	WATER WELLS

Well Log ID:	736500.pdf	Horiz Coll Meth Code:	0
Well Tag ID:		Tax Parcel Identifier:	0202846
Well Type Code:	Resource Protection	County ID:	61
WRIA No:	7	County Name:	
Horzcoll Ds:		Township:	30
Project Tag No:	B1	Range Fraction No:	

Wells and Additional Sources Detail Report

Notice of Intent ID No:	AE38903	Range:	05
Well Completion Date:	8/17/2016	Range Dir Code:	East
Well Log Receival Dt:	8/30/2016	Section:	21
Record Creation Date:	9/21/2016	Quarter Section:	NW
Last Update Date:	9/21/2016	Qtr Qtr Section:	SE
Welllog Flow Type Cd:	Dry Hole	Region Code:	3
Welllog Well Test Cd:		Twsp Fraction No:	
Welllog Static Lvl Qt:	0	Twsp Direction Code:	North
Welllog Gpm Qt:	0	St Plane X-Coord:	1230660
Welllog Psi No:	0	St Plane Y-Coord:	1003865
Well Depth:	15	Welllog Zip Code:	98270
Well Diameter:	2.25	NAD83 Latitude:	0
Well Owner Name:	Metal Finishing Inc	NAD83 Longitude:	0
Driller No:	3117		

Map Key	Direction	Distance (mi)	Distance (ft)	Elevation (ft)	DB
16	S	0.42	2,191.96	46.65	WATER WELLS

Well Log ID:	736499.pdf	Horiz Coll Meth Code:	0
Well Tag ID:		Tax Parcel Identifier:	0202846
Well Type Code:	Resource Protection	County ID:	61
WRIA No:	7	County Name:	
Horzcoll Ds:		Township:	30
Project Tag No:	B5	Range Fraction No:	
Notice of Intent ID No:	SE59339	Range:	05
Well Completion Date:	8/17/2016	Range Dir Code:	East
Well Log Receival Dt:	8/30/2016	Section:	21
Record Creation Date:	9/21/2016	Quarter Section:	NW
Last Update Date:	9/21/2016	Qtr Qtr Section:	SE
Welllog Flow Type Cd:	Dry Hole	Region Code:	3
Welllog Well Test Cd:		Twsp Fraction No:	
Welllog Static Lvl Qt:	0	Twsp Direction Code:	North
Welllog Gpm Qt:	0	St Plane X-Coord:	1230660
Welllog Psi No:	0	St Plane Y-Coord:	1003865
Well Depth:	15	Welllog Zip Code:	98270
Well Diameter:	2.25	NAD83 Latitude:	0
Well Owner Name:	Metal Finishing Inc	NAD83 Longitude:	0
Driller No:	3117		

Map Key	Direction	Distance (mi)	Distance (ft)	Elevation (ft)	DB
16	S	0.42	2,191.96	46.65	WATER WELLS

Well Log ID:	736500.pdf	Horiz Coll Meth Code:	0
Well Tag ID:		Tax Parcel Identifier:	0202846
Well Type Code:	Resource Protection	County ID:	61
WRIA No:	7	County Name:	

Wells and Additional Sources Detail Report

Horzcoll Ds:	Township:	30	
Project Tag No:	B5	Range Fraction No:	
Notice of Intent ID No:	AE38903	Range:	05
Well Completion Date:	8/17/2016	Range Dir Code:	East
Well Log Receival Dt:	8/30/2016	Section:	21
Record Creation Date:	9/21/2016	Quarter Section:	NW
Last Update Date:	9/21/2016	Qtr Qtr Section:	SE
Welllog Flow Type Cd:	Dry Hole	Region Code:	3
Welllog Well Test Cd:		Twsp Fraction No:	
Welllog Static Lvl Qt:	0	Twsp Direction Code:	North
Welllog Gpm Qt:	0	St Plane X-Coord:	1230660
Welllog Psi No:	0	St Plane Y-Coord:	1003865
Well Depth:	15	Welllog Zip Code:	98270
Well Diameter:	2.25	NAD83 Latitude:	0
Well Owner Name:	Metal Finishing Inc	NAD83 Longitude:	0
Driller No:	3117		

Map Key	Direction	Distance (mi)	Distance (ft)	Elevation (ft)	DB
16	S	0.42	2,191.96	46.65	WATER WELLS

Well Log ID:	1003174.tif	Horiz Coll Meth Code:	0
Well Tag ID:	BHZ084	Tax Parcel Identifier:	
Well Type Code:	Decommisioning	County ID:	61
WRIA No:	7	County Name:	
Horzcoll Ds:		Township:	30
Project Tag No:		Range Fraction No:	
Notice of Intent ID No:	AE30049	Range:	05
Well Completion Date:	1/5/2015	Range Dir Code:	East
Well Log Receival Dt:	1/12/2015	Section:	21
Record Creation Date:	4/6/2015	Quarter Section:	NW
Last Update Date:	4/6/2015	Qtr Qtr Section:	SE
Welllog Flow Type Cd:	Static Level	Region Code:	1
Welllog Well Test Cd:		Twsp Fraction No:	
Welllog Static Lvl Qt:	8	Twsp Direction Code:	North
Welllog Gpm Qt:	0	St Plane X-Coord:	1230660
Welllog Psi No:	0	St Plane Y-Coord:	1003865
Well Depth:	15	Welllog Zip Code:	
Well Diameter:	2	NAD83 Latitude:	0
Well Owner Name:	Ron Struthers - A S LLC	NAD83 Longitude:	0
Driller No:	2567		

Map Key	Direction	Distance (mi)	Distance (ft)	Elevation (ft)	DB
16	S	0.42	2,191.96	46.65	WATER WELLS

Well Log ID:	00442150.tif	Horiz Coll Meth Code:	0
Well Tag ID:		Tax Parcel Identifier:	30052100205100

Wells and Additional Sources Detail Report

Well Type Code:	Resource Protection	County ID:	61
WRIA No:	7	County Name:	
Horzcoll Ds:		Township:	30
Project Tag No:		Range Fraction No:	
Notice of Intent ID No:	E005531	Range:	05
Well Completion Date:	1/30/2006	Range Dir Code:	East
Well Log Receival Dt:	5/12/2006	Section:	21
Record Creation Date:	6/13/2006	Quarter Section:	NW
Last Update Date:	6/13/2006	Qtr Qtr Section:	SE
Welllog Flow Type Cd:		Region Code:	1
Welllog Well Test Cd:		Twsp Fraction No:	
Welllog Static Lvl Qt:	0	Twsp Direction Code:	North
Welllog Gpm Qt:	0	St Plane X-Coord:	1230660
Welllog Psi No:	0	St Plane Y-Coord:	1003865
Well Depth:	16	Welllog Zip Code:	
Well Diameter:	2	NAD83 Latitude:	48.07384
Well Owner Name:	YUAN LEE	NAD83 Longitude:	-122.17571
Driller No:			

Map Key	Direction	Distance (mi)	Distance (ft)	Elevation (ft)	DB
18	E	0.42	2,211.15	65.05	WATER WELLS

Well Log ID:	00075063.tif	Horiz Coll Meth Code:	0
Well Tag ID:		Tax Parcel Identifier:	
Well Type Code:	Water	County ID:	61
WRIA No:	7	County Name:	
Horzcoll Ds:		Township:	30
Project Tag No:		Range Fraction No:	
Notice of Intent ID No:	038629	Range:	05
Well Completion Date:	2/14/1991	Range Dir Code:	East
Well Log Receival Dt:		Section:	16
Record Creation Date:		Quarter Section:	SE
Last Update Date:		Qtr Qtr Section:	SE
Welllog Flow Type Cd:		Region Code:	1
Welllog Well Test Cd:		Twsp Fraction No:	
Welllog Static Lvl Qt:	0	Twsp Direction Code:	North
Welllog Gpm Qt:	0	St Plane X-Coord:	1233347
Welllog Psi No:	0	St Plane Y-Coord:	1006337
Well Depth:	22	Welllog Zip Code:	
Well Diameter:	36	NAD83 Latitude:	48.08077
Well Owner Name:	BOB KEPLINGER	NAD83 Longitude:	-122.16493
Driller No:	1297		

Map Key	Direction	Distance (mi)	Distance (ft)	Elevation (ft)	DB
18	E	0.42	2,211.15	65.05	WATER WELLS

Wells and Additional Sources Detail Report

Well Log ID:	00083475.tif	Horiz Coll Meth Code:	0
Well Tag ID:		Tax Parcel Identifier:	
Well Type Code:	Decommisioning	County ID:	61
WRIA No:	7	County Name:	
Horzcoll Ds:		Township:	30
Project Tag No:		Range Fraction No:	
Notice of Intent ID No:	A032338	Range:	05
Well Completion Date:		Range Dir Code:	East
Well Log Receival Dt:	3/26/1997	Section:	16
Record Creation Date:		Quarter Section:	SE
Last Update Date:		Qtr Qtr Section:	SE
Welllog Flow Type Cd:		Region Code:	1
Welllog Well Test Cd:		Twsp Fraction No:	
Welllog Static Lvl Qt:	0	Twsp Direction Code:	North
Welllog Gpm Qt:	0	St Plane X-Coord:	1233347
Welllog Psi No:	0	St Plane Y-Coord:	1006337
Well Depth:	0	Welllog Zip Code:	
Well Diameter:	36	NAD83 Latitude:	48.08077
Well Owner Name:	RICHARD ODELL	NAD83 Longitude:	-122.16493
Driller No:			

Map Key	Direction	Distance (mi)	Distance (ft)	Elevation (ft)	DB
18	E	0.42	2,211.15	65.05	WATER WELLS

Well Log ID:	00344780.tif	Horiz Coll Meth Code:	0
Well Tag ID:		Tax Parcel Identifier:	
Well Type Code:	Water	County ID:	61
WRIA No:	7	County Name:	
Horzcoll Ds:		Township:	30
Project Tag No:		Range Fraction No:	
Notice of Intent ID No:		Range:	05
Well Completion Date:		Range Dir Code:	East
Well Log Receival Dt:		Section:	16
Record Creation Date:	11/10/2002	Quarter Section:	SE
Last Update Date:	11/10/2002	Qtr Qtr Section:	SE
Welllog Flow Type Cd:		Region Code:	1
Welllog Well Test Cd:		Twsp Fraction No:	
Welllog Static Lvl Qt:	0	Twsp Direction Code:	North
Welllog Gpm Qt:	0	St Plane X-Coord:	1233347
Welllog Psi No:	0	St Plane Y-Coord:	1006337
Well Depth:	33	Welllog Zip Code:	
Well Diameter:	36	NAD83 Latitude:	48.08077
Well Owner Name:	HARRY H HAMMERLY JR	NAD83 Longitude:	-122.16493
Driller No:			

Map Key	Direction	Distance (mi)	Distance (ft)	Elevation (ft)	DB
---------	-----------	---------------	---------------	----------------	----

Wells and Additional Sources Detail Report

18	E	0.42	2,211.15	65.05	WATER WELLS
Well Log ID:	00487496.tif	Horiz Coll Meth Code:	0		
Well Tag ID:		Tax Parcel Identifier:	004629000000201		
Well Type Code:	Decommisioning	County ID:	61		
WRIA No:	7	County Name:			
Horzcoll Ds:		Township:	30		
Project Tag No:		Range Fraction No:			
Notice of Intent ID No:	A097781	Range:	05		
Well Completion Date:	6/25/2007	Range Dir Code:	East		
Well Log Receival Dt:	7/16/2007	Section:	16		
Record Creation Date:	7/27/2007	Quarter Section:	SE		
Last Update Date:	7/27/2007	Qtr Qtr Section:	SE		
Welllog Flow Type Cd:		Region Code:	1		
Welllog Well Test Cd:		Twsp Fraction No:			
Welllog Static Lvl Qt:	0	Twsp Direction Code:	North		
Welllog Gpm Qt:	0	St Plane X-Coord:	1233347		
Welllog Psi No:	0	St Plane Y-Coord:	1006337		
Well Depth:	33	Welllog Zip Code:			
Well Diameter:	36	NAD83 Latitude:	48.08077		
Well Owner Name:	STEPHEN NEEL	NAD83 Longitude:	-122.16493		
Driller No:					

Map Key	Direction	Distance (mi)	Distance (ft)	Elevation (ft)	DB
18	E	0.42	2,211.15	65.05	WATER WELLS
Well Log ID:	00587696.tif	Horiz Coll Meth Code:	0		
Well Tag ID:		Tax Parcel Identifier:	005270-00000-301		
Well Type Code:	Decommisioning	County ID:	61		
WRIA No:	7	County Name:			
Horzcoll Ds:		Township:	30		
Project Tag No:		Range Fraction No:			
Notice of Intent ID No:	A097793	Range:	05		
Well Completion Date:	5/11/2009	Range Dir Code:	East		
Well Log Receival Dt:	5/26/2009	Section:	16		
Record Creation Date:	6/9/2009	Quarter Section:	SE		
Last Update Date:	6/9/2009	Qtr Qtr Section:	SE		
Welllog Flow Type Cd:		Region Code:	1		
Welllog Well Test Cd:		Twsp Fraction No:			
Welllog Static Lvl Qt:	0	Twsp Direction Code:	North		
Welllog Gpm Qt:	0	St Plane X-Coord:	1233347		
Welllog Psi No:	0	St Plane Y-Coord:	1006337		
Well Depth:	21	Welllog Zip Code:			
Well Diameter:	36	NAD83 Latitude:	48.08077		
Well Owner Name:	THOM GREEN	NAD83 Longitude:	-122.16493		
Driller No:					

Wells and Additional Sources Detail Report

Map Key	Direction	Distance (mi)	Distance (ft)	Elevation (ft)	DB
22	SSE	0.45	2,381.81	50.54	WATER WELLS

Well Log ID:	00403475.tif	Horiz Coll Meth Code:	0
Well Tag ID:		Tax Parcel Identifier:	00385000001302
Well Type Code:	Decommisioning	County ID:	61
WRIA No:	7	County Name:	
Horzcoll Ds:		Township:	30
Project Tag No:		Range Fraction No:	
Notice of Intent ID No:	A045535	Range:	05
Well Completion Date:	2/22/2005	Range Dir Code:	East
Well Log Receival Dt:	3/7/2005	Section:	21
Record Creation Date:	3/22/2005	Quarter Section:	NE
Last Update Date:	3/22/2005	Qtr Qtr Section:	SW
Welllog Flow Type Cd:		Region Code:	1
Welllog Well Test Cd:		Twsp Fraction No:	
Welllog Static Lvl Qt:	0	Twsp Direction Code:	North
Welllog Gpm Qt:	0	St Plane X-Coord:	1231973
Welllog Psi No:	0	St Plane Y-Coord:	1003814
Well Depth:	20	Welllog Zip Code:	
Well Diameter:	36	NAD83 Latitude:	48.07378
Well Owner Name:	D PETERSON INC	NAD83 Longitude:	-122.17033
Driller No:			

Map Key	Direction	Distance (mi)	Distance (ft)	Elevation (ft)	DB
22	SSE	0.45	2,381.81	50.54	WATER WELLS

Well Log ID:	00321822.tif	Horiz Coll Meth Code:	0
Well Tag ID:		Tax Parcel Identifier:	
Well Type Code:	Water	County ID:	61
WRIA No:	7	County Name:	
Horzcoll Ds:		Township:	30
Project Tag No:		Range Fraction No:	
Notice of Intent ID No:	D037712	Range:	05
Well Completion Date:	4/4/2000	Range Dir Code:	East
Well Log Receival Dt:	5/3/2000	Section:	21
Record Creation Date:	2/25/2002	Quarter Section:	NE
Last Update Date:	2/25/2002	Qtr Qtr Section:	SW
Welllog Flow Type Cd:		Region Code:	1
Welllog Well Test Cd:		Twsp Fraction No:	
Welllog Static Lvl Qt:	0	Twsp Direction Code:	North
Welllog Gpm Qt:	0	St Plane X-Coord:	1231973
Welllog Psi No:	0	St Plane Y-Coord:	1003814
Well Depth:	30	Welllog Zip Code:	
Well Diameter:	8	NAD83 Latitude:	48.07378

Wells and Additional Sources Detail Report

Well Owner Name: LITTLE CASEYS TOPSOIL NAD83 Longitude: -122.17033
 Driller No:

Map Key	Direction	Distance (mi)	Distance (ft)	Elevation (ft)	DB
22	SSE	0.45	2,381.81	50.54	WATER WELLS

Well Log ID:	00321820.tif	Horiz Coll Meth Code:	0
Well Tag ID:		Tax Parcel Identifier:	
Well Type Code:	Water	County ID:	61
WRIA No:	7	County Name:	
Horzcoll Ds:		Township:	30
Project Tag No:		Range Fraction No:	
Notice of Intent ID No:	D037712	Range:	05
Well Completion Date:	4/4/2000	Range Dir Code:	East
Well Log Receival Dt:	5/3/2000	Section:	21
Record Creation Date:	2/25/2002	Quarter Section:	NE
Last Update Date:	2/25/2002	Qtr Qtr Section:	SW
Welllog Flow Type Cd:		Region Code:	1
Welllog Well Test Cd:		Twsp Fraction No:	
Welllog Static Lvl Qt:	0	Twsp Direction Code:	North
Welllog Gpm Qt:	0	St Plane X-Coord:	1231973
Welllog Psi No:	0	St Plane Y-Coord:	1003814
Well Depth:	30	Welllog Zip Code:	
Well Diameter:	8	NAD83 Latitude:	48.07378
Well Owner Name:	LITTLE CASEYS TOPSOIL	NAD83 Longitude:	-122.17033
Driller No:			

Map Key	Direction	Distance (mi)	Distance (ft)	Elevation (ft)	DB
22	SSE	0.45	2,381.81	50.54	WATER WELLS

Well Log ID:	00307297.tif	Horiz Coll Meth Code:	0
Well Tag ID:		Tax Parcel Identifier:	
Well Type Code:	Decommisioning	County ID:	61
WRIA No:	7	County Name:	
Horzcoll Ds:		Township:	30
Project Tag No:		Range Fraction No:	
Notice of Intent ID No:	A045626	Range:	05
Well Completion Date:	11/3/2000	Range Dir Code:	East
Well Log Receival Dt:	11/15/2000	Section:	21
Record Creation Date:	10/26/2001	Quarter Section:	NE
Last Update Date:	10/26/2001	Qtr Qtr Section:	SW
Welllog Flow Type Cd:		Region Code:	1
Welllog Well Test Cd:		Twsp Fraction No:	
Welllog Static Lvl Qt:	0	Twsp Direction Code:	North
Welllog Gpm Qt:	0	St Plane X-Coord:	1231973
Welllog Psi No:	0	St Plane Y-Coord:	1003814

Wells and Additional Sources Detail Report

Well Depth:	20	Welllog Zip Code:	
Well Diameter:	36	NAD83 Latitude:	48.07378
Well Owner Name:	JIM ROWLEY	NAD83 Longitude:	-122.17033
Driller No:			

Map Key	Direction	Distance (mi)	Distance (ft)	Elevation (ft)	DB
22	SSE	0.45	2,381.81	50.54	WATER WELLS

Well Log ID:	00321821.tif	Horiz Coll Meth Code:	0
Well Tag ID:		Tax Parcel Identifier:	
Well Type Code:	Water	County ID:	61
WRIA No:	7	County Name:	
Horzcoll Ds:		Township:	30
Project Tag No:		Range Fraction No:	
Notice of Intent ID No:	D037712	Range:	05
Well Completion Date:	4/4/2000	Range Dir Code:	East
Well Log Receival Dt:	5/3/2000	Section:	21
Record Creation Date:	2/25/2002	Quarter Section:	NE
Last Update Date:	2/25/2002	Qtr Qtr Section:	SW
Welllog Flow Type Cd:		Region Code:	1
Welllog Well Test Cd:		Twsp Fraction No:	
Welllog Static Lvl Qt:	0	Twsp Direction Code:	North
Welllog Gpm Qt:	0	St Plane X-Coord:	1231973
Welllog Psi No:	0	St Plane Y-Coord:	1003814
Well Depth:	25	Welllog Zip Code:	
Well Diameter:	8	NAD83 Latitude:	48.07378
Well Owner Name:	LITTLE CASEYS TOPSOIL	NAD83 Longitude:	-122.17033
Driller No:			

Map Key	Direction	Distance (mi)	Distance (ft)	Elevation (ft)	DB
23	ESE	0.46	2,413.43	60.74	WATER WELLS

Well Log ID:	00082715.tif	Horiz Coll Meth Code:	0
Well Tag ID:		Tax Parcel Identifier:	
Well Type Code:	Water	County ID:	61
WRIA No:	7	County Name:	
Horzcoll Ds:		Township:	30
Project Tag No:		Range Fraction No:	
Notice of Intent ID No:	000716	Range:	05
Well Completion Date:	8/3/1988	Range Dir Code:	East
Well Log Receival Dt:		Section:	21
Record Creation Date:		Quarter Section:	NE
Last Update Date:		Qtr Qtr Section:	NE
Welllog Flow Type Cd:		Region Code:	1
Welllog Well Test Cd:		Twsp Fraction No:	
Welllog Static Lvl Qt:	0	Twsp Direction Code:	North

Wells and Additional Sources Detail Report

Welllog Gpm Qt:	0	St Plane X-Coord:	1233319
Welllog Psi No:	0	St Plane Y-Coord:	1005068
Well Depth:	33	Welllog Zip Code:	
Well Diameter:	36	NAD83 Latitude:	48.07729
Well Owner Name:	PAT MASS	NAD83 Longitude:	-122.16494
Driller No:	1297		

Map Key	Direction	Distance (mi)	Distance (ft)	Elevation (ft)	DB
23	ESE	0.46	2,413.43	60.74	WATER WELLS

Well Log ID:	00814109.tif	Horiz Coll Meth Code:	0
Well Tag ID:		Tax Parcel Identifier:	30052200204800
Well Type Code:	Decommisioning	County ID:	61
WRIA No:	7	County Name:	
Horzcoll Ds:		Township:	30
Project Tag No:		Range Fraction No:	
Notice of Intent ID No:	A306105	Range:	05
Well Completion Date:	8/7/2012	Range Dir Code:	East
Well Log Receival Dt:	8/15/2012	Section:	21
Record Creation Date:	9/20/2012	Quarter Section:	NE
Last Update Date:	9/20/2012	Qtr Qtr Section:	NE
Welllog Flow Type Cd:		Region Code:	1
Welllog Well Test Cd:		Twsp Fraction No:	
Welllog Static Lvl Qt:	0	Twsp Direction Code:	North
Welllog Gpm Qt:	0	St Plane X-Coord:	1233319
Welllog Psi No:	0	St Plane Y-Coord:	1005068
Well Depth:	11	Welllog Zip Code:	
Well Diameter:	36	NAD83 Latitude:	48.07729
Well Owner Name:	City Of Marysville SRV Construction	NAD83 Longitude:	-122.16494
Driller No:			

Map Key	Direction	Distance (mi)	Distance (ft)	Elevation (ft)	DB
23	ESE	0.46	2,413.43	60.74	WATER WELLS

Well Log ID:	00405732.tif	Horiz Coll Meth Code:	0
Well Tag ID:		Tax Parcel Identifier:	
Well Type Code:	Decommisioning	County ID:	61
WRIA No:	7	County Name:	
Horzcoll Ds:		Township:	30
Project Tag No:		Range Fraction No:	
Notice of Intent ID No:	A045537	Range:	05
Well Completion Date:	4/14/2005	Range Dir Code:	East
Well Log Receival Dt:	4/21/2005	Section:	21
Record Creation Date:	4/29/2005	Quarter Section:	NE
Last Update Date:	4/29/2005	Qtr Qtr Section:	NE

Wells and Additional Sources Detail Report

Welllog Flow Type Cd:	Region Code:	1
Welllog Well Test Cd:	Twsp Fraction No:	
Welllog Static Lvl Qt: 0	Twsp Direction Code:	North
Welllog Gpm Qt: 0	St Plane X-Coord:	1233319
Welllog Psi No: 0	St Plane Y-Coord:	1005068
Well Depth: 16	Welllog Zip Code:	
Well Diameter: 36	NAD83 Latitude:	48.07729
Well Owner Name: JEANNIE BRENNER	NAD83 Longitude:	-122.16494
Driller No:		

Map Key	Direction	Distance (mi)	Distance (ft)	Elevation (ft)	DB
23	ESE	0.46	2,413.43	60.74	WATER WELLS

Well Log ID: 00082673.tif	Horiz Coll Meth Code:	0
Well Tag ID:	Tax Parcel Identifier:	
Well Type Code: Water	County ID:	61
WRIA No: 7	County Name:	
Horzcoll Ds:	Township:	30
Project Tag No:	Range Fraction No:	
Notice of Intent ID No: 032158	Range:	05
Well Completion Date: 4/6/1989	Range Dir Code:	East
Well Log Receival Dt: 4/20/1989	Section:	21
Record Creation Date:	Quarter Section:	NE
Last Update Date:	Qtr Qtr Section:	NE
Welllog Flow Type Cd:	Region Code:	1
Welllog Well Test Cd:	Twsp Fraction No:	
Welllog Static Lvl Qt: 0	Twsp Direction Code:	North
Welllog Gpm Qt: 0	St Plane X-Coord:	1233319
Welllog Psi No: 0	St Plane Y-Coord:	1005068
Well Depth: 60	Welllog Zip Code:	
Well Diameter: 6	NAD83 Latitude:	48.07729
Well Owner Name: P R A CONTRACTORS	NAD83 Longitude:	-122.16494
Driller No: 0623		

Map Key	Direction	Distance (mi)	Distance (ft)	Elevation (ft)	DB
23	ESE	0.46	2,413.43	60.74	WATER WELLS

Well Log ID: 00814111.tif	Horiz Coll Meth Code:	0
Well Tag ID:	Tax Parcel Identifier:	30052100108100
Well Type Code: Decommissioning	County ID:	61
WRIA No: 7	County Name:	
Horzcoll Ds:	Township:	30
Project Tag No:	Range Fraction No:	
Notice of Intent ID No: A306104	Range:	05
Well Completion Date: 8/7/2012	Range Dir Code:	East
Well Log Receival Dt: 8/15/2012	Section:	21

Wells and Additional Sources Detail Report

Record Creation Date:	9/20/2012	Quarter Section:	NE
Last Update Date:	9/20/2012	Qtr Qtr Section:	NE
Welllog Flow Type Cd:		Region Code:	1
Welllog Well Test Cd:		Twsp Fraction No:	
Welllog Static Lvl Qt:	0	Twsp Direction Code:	North
Welllog Gpm Qt:	0	St Plane X-Coord:	1233319
Welllog Psi No:	0	St Plane Y-Coord:	1005068
Well Depth:	12	Welllog Zip Code:	
Well Diameter:	36	NAD83 Latitude:	48.07729
Well Owner Name:	City Of Marysville SRV Construction	NAD83 Longitude:	-122.16494
Driller No:			

Map Key	Direction	Distance (mi)	Distance (ft)	Elevation (ft)	DB
23	ESE	0.46	2,413.43	60.74	WATER WELLS

Well Log ID:	00077527.tif	Horiz Coll Meth Code:	0
Well Tag ID:		Tax Parcel Identifier:	
Well Type Code:	Water	County ID:	61
WRIA No:	7	County Name:	
Horzcoll Ds:		Township:	30
Project Tag No:		Range Fraction No:	
Notice of Intent ID No:	000535	Range:	05
Well Completion Date:	7/4/1988	Range Dir Code:	East
Well Log Receival Dt:	8/8/1988	Section:	21
Record Creation Date:		Quarter Section:	NE
Last Update Date:		Qtr Qtr Section:	NE
Welllog Flow Type Cd:		Region Code:	1
Welllog Well Test Cd:		Twsp Fraction No:	
Welllog Static Lvl Qt:	0	Twsp Direction Code:	North
Welllog Gpm Qt:	0	St Plane X-Coord:	1233319
Welllog Psi No:	0	St Plane Y-Coord:	1005068
Well Depth:	32	Welllog Zip Code:	
Well Diameter:	36	NAD83 Latitude:	48.07729
Well Owner Name:	ED KEDIER	NAD83 Longitude:	-122.16494
Driller No:	1297		

Map Key	Direction	Distance (mi)	Distance (ft)	Elevation (ft)	DB
24	N	0.48	2,534.97	37.64	WATER WELLS

Well Log ID:	00837965.tif	Horiz Coll Meth Code:	0
Well Tag ID:		Tax Parcel Identifier:	30051600202300
Well Type Code:	Resource Protection	County ID:	61
WRIA No:	7	County Name:	
Horzcoll Ds:		Township:	30
Project Tag No:		Range Fraction No:	

Wells and Additional Sources Detail Report

Notice of Intent ID No:	SE47039	Range:	05
Well Completion Date:	12/28/2012	Range Dir Code:	East
Well Log Receival Dt:	1/22/2013	Section:	16
Record Creation Date:	1/25/2013	Quarter Section:	NW
Last Update Date:	1/25/2013	Qtr Qtr Section:	SE
Welllog Flow Type Cd:		Region Code:	1
Welllog Well Test Cd:		Twsp Fraction No:	
Welllog Static Lvl Qt:	0	Twsp Direction Code:	North
Welllog Gpm Qt:	0	St Plane X-Coord:	1230737
Welllog Psi No:	0	St Plane Y-Coord:	1008909
Well Depth:	15	Welllog Zip Code:	
Well Diameter:	2	NAD83 Latitude:	48.08766
Well Owner Name:	Raymond Phillips	NAD83 Longitude:	-122.17583
Driller No:			

Map Key	Direction	Distance (mi)	Distance (ft)	Elevation (ft)	DB
24	N	0.48	2,534.97	37.64	WATER WELLS

Well Log ID:	1624720.tif	Horiz Coll Meth Code:	0
Well Tag ID:		Tax Parcel Identifier:	30051600109200
Well Type Code:	Decommisioning	County ID:	61
WRIA No:	7	County Name:	
Horzcoll Ds:		Township:	30
Project Tag No:		Range Fraction No:	
Notice of Intent ID No:	AE43246	Range:	05
Well Completion Date:	5/30/2017	Range Dir Code:	East
Well Log Receival Dt:	6/2/2017	Section:	16
Record Creation Date:	6/9/2017	Quarter Section:	NW
Last Update Date:	6/9/2017	Qtr Qtr Section:	SE
Welllog Flow Type Cd:	Static Level	Region Code:	1
Welllog Well Test Cd:		Twsp Fraction No:	
Welllog Static Lvl Qt:	0	Twsp Direction Code:	North
Welllog Gpm Qt:	0	St Plane X-Coord:	1230737
Welllog Psi No:	0	St Plane Y-Coord:	1008909
Well Depth:	23	Welllog Zip Code:	98270
Well Diameter:	30	NAD83 Latitude:	0
Well Owner Name:	Ray Scott	NAD83 Longitude:	0
Driller No:	1297		

Map Key	Direction	Distance (mi)	Distance (ft)	Elevation (ft)	DB
24	N	0.48	2,534.97	37.64	WATER WELLS

Well Log ID:	00344834.tif	Horiz Coll Meth Code:	0
Well Tag ID:		Tax Parcel Identifier:	
Well Type Code:	Water	County ID:	61
WRIA No:	7	County Name:	

Wells and Additional Sources Detail Report

Horzcoll Ds:	Township:	30
Project Tag No:	Range Fraction No:	
Notice of Intent ID No:	Range:	05
Well Completion Date:	Range Dir Code:	East
Well Log Receival Dt:	Section:	16
Record Creation Date: 11/10/2002	Quarter Section:	NW
Last Update Date: 11/10/2002	Qtr Qtr Section:	SE
Welllog Flow Type Cd:	Region Code:	1
Welllog Well Test Cd:	Twsp Fraction No:	
Welllog Static Lvl Qt: 0	Twsp Direction Code:	North
Welllog Gpm Qt: 0	St Plane X-Coord:	1230737
Welllog Psi No: 0	St Plane Y-Coord:	1008909
Well Depth: 54	Welllog Zip Code:	
Well Diameter: 36	NAD83 Latitude:	48.08766
Well Owner Name: JAMES W HOWLETT	NAD83 Longitude:	-122.17583
Driller No:		

Map Key	Direction	Distance (mi)	Distance (ft)	Elevation (ft)	DB
24	N	0.48	2,534.97	37.64	WATER WELLS

Well Log ID: 00837961.tif	Horiz Coll Meth Code:	0
Well Tag ID:	Tax Parcel Identifier:	30051600202300
Well Type Code: Resource Protection	County ID:	61
WRIA No: 7	County Name:	
Horzcoll Ds:	Township:	30
Project Tag No:	Range Fraction No:	
Notice of Intent ID No: SE47039	Range:	05
Well Completion Date: 12/28/2012	Range Dir Code:	East
Well Log Receival Dt: 1/22/2013	Section:	16
Record Creation Date: 1/25/2013	Quarter Section:	NW
Last Update Date: 1/25/2013	Qtr Qtr Section:	SE
Welllog Flow Type Cd:	Region Code:	1
Welllog Well Test Cd:	Twsp Fraction No:	
Welllog Static Lvl Qt: 0	Twsp Direction Code:	North
Welllog Gpm Qt: 0	St Plane X-Coord:	1230737
Welllog Psi No: 0	St Plane Y-Coord:	1008909
Well Depth: 15	Welllog Zip Code:	
Well Diameter: 2	NAD83 Latitude:	48.08766
Well Owner Name: Raymond Phillips	NAD83 Longitude:	-122.17583
Driller No:		

Map Key	Direction	Distance (mi)	Distance (ft)	Elevation (ft)	DB
24	N	0.48	2,534.97	37.64	WATER WELLS

Well Log ID: 00837973.tif	Horiz Coll Meth Code:	0
Well Tag ID:	Tax Parcel Identifier:	30051600202300

Wells and Additional Sources Detail Report

Well Type Code:	Decommisioning	County ID:	61
WRIA No:	7	County Name:	
Horzcoll Ds:		Township:	30
Project Tag No:		Range Fraction No:	
Notice of Intent ID No:	AE20146	Range:	05
Well Completion Date:	12/28/2012	Range Dir Code:	East
Well Log Receival Dt:	1/22/2013	Section:	16
Record Creation Date:	1/25/2013	Quarter Section:	NW
Last Update Date:	1/25/2013	Qtr Qtr Section:	SE
Welllog Flow Type Cd:		Region Code:	1
Welllog Well Test Cd:		Twsp Fraction No:	
Welllog Static Lvl Qt:	0	Twsp Direction Code:	North
Welllog Gpm Qt:	0	St Plane X-Coord:	1230737
Welllog Psi No:	0	St Plane Y-Coord:	1008909
Well Depth:	15	Welllog Zip Code:	
Well Diameter:	2	NAD83 Latitude:	48.08766
Well Owner Name:	Raymond Phillips	NAD83 Longitude:	-122.17583
Driller No:			

Map Key	Direction	Distance (mi)	Distance (ft)	Elevation (ft)	DB
24	N	0.48	2,534.97	37.64	WATER WELLS

Well Log ID:	00837971.tif	Horiz Coll Meth Code:	0
Well Tag ID:		Tax Parcel Identifier:	30051600202300
Well Type Code:	Decommisioning	County ID:	61
WRIA No:	7	County Name:	
Horzcoll Ds:		Township:	30
Project Tag No:		Range Fraction No:	
Notice of Intent ID No:	AE20146	Range:	05
Well Completion Date:	12/28/2012	Range Dir Code:	East
Well Log Receival Dt:	1/22/2013	Section:	16
Record Creation Date:	1/25/2013	Quarter Section:	NW
Last Update Date:	1/25/2013	Qtr Qtr Section:	SE
Welllog Flow Type Cd:		Region Code:	1
Welllog Well Test Cd:		Twsp Fraction No:	
Welllog Static Lvl Qt:	0	Twsp Direction Code:	North
Welllog Gpm Qt:	0	St Plane X-Coord:	1230737
Welllog Psi No:	0	St Plane Y-Coord:	1008909
Well Depth:	15	Welllog Zip Code:	
Well Diameter:	2	NAD83 Latitude:	48.08766
Well Owner Name:	Raymond Phillips	NAD83 Longitude:	-122.17583
Driller No:			

Map Key	Direction	Distance (mi)	Distance (ft)	Elevation (ft)	DB
24	N	0.48	2,534.97	37.64	WATER WELLS

Wells and Additional Sources Detail Report

Well Log ID:	00837967.tif	Horiz Coll Meth Code:	0
Well Tag ID:		Tax Parcel Identifier:	30051600202300
Well Type Code:	Decommisioning	County ID:	61
WRIA No:	7	County Name:	
Horzcoll Ds:		Township:	30
Project Tag No:		Range Fraction No:	
Notice of Intent ID No:	AE20146	Range:	05
Well Completion Date:	12/28/2012	Range Dir Code:	East
Well Log Receival Dt:	1/22/2013	Section:	16
Record Creation Date:	1/25/2013	Quarter Section:	NW
Last Update Date:	1/25/2013	Qtr Qtr Section:	SE
Welllog Flow Type Cd:		Region Code:	1
Welllog Well Test Cd:		Twsp Fraction No:	
Welllog Static Lvl Qt:	0	Twsp Direction Code:	North
Welllog Gpm Qt:	0	St Plane X-Coord:	1230737
Welllog Psi No:	0	St Plane Y-Coord:	1008909
Well Depth:	15	Welllog Zip Code:	
Well Diameter:	2	NAD83 Latitude:	48.08766
Well Owner Name:	Raymond Phillips	NAD83 Longitude:	-122.17583
Driller No:			

Map Key	Direction	Distance (mi)	Distance (ft)	Elevation (ft)	DB
24	N	0.48	2,534.97	37.64	WATER WELLS

Well Log ID:	00837969.tif	Horiz Coll Meth Code:	0
Well Tag ID:		Tax Parcel Identifier:	30051600202300
Well Type Code:	Decommisioning	County ID:	61
WRIA No:	7	County Name:	
Horzcoll Ds:		Township:	30
Project Tag No:		Range Fraction No:	
Notice of Intent ID No:	AE20146	Range:	05
Well Completion Date:	12/28/2012	Range Dir Code:	East
Well Log Receival Dt:	1/22/2013	Section:	16
Record Creation Date:	1/25/2013	Quarter Section:	NW
Last Update Date:	1/25/2013	Qtr Qtr Section:	SE
Welllog Flow Type Cd:		Region Code:	1
Welllog Well Test Cd:		Twsp Fraction No:	
Welllog Static Lvl Qt:	0	Twsp Direction Code:	North
Welllog Gpm Qt:	0	St Plane X-Coord:	1230737
Welllog Psi No:	0	St Plane Y-Coord:	1008909
Well Depth:	15	Welllog Zip Code:	
Well Diameter:	2	NAD83 Latitude:	48.08766
Well Owner Name:	Raymond Phillips	NAD83 Longitude:	-122.17583
Driller No:			

Map Key	Direction	Distance (mi)	Distance (ft)	Elevation (ft)	DB
---------	-----------	---------------	---------------	----------------	----

Wells and Additional Sources Detail Report

24	N	0.48	2,534.97	37.64	WATER WELLS
Well Log ID:	00837963.tif	Horiz Coll Meth Code:	0		
Well Tag ID:		Tax Parcel Identifier:	30051600202300		
Well Type Code:	Resource Protection	County ID:	61		
WRIA No:	7	County Name:			
Horzcoll Ds:		Township:	30		
Project Tag No:		Range Fraction No:			
Notice of Intent ID No:	SE47039	Range:	05		
Well Completion Date:	12/28/2012	Range Dir Code:	East		
Well Log Receival Dt:	1/22/2013	Section:	16		
Record Creation Date:	1/25/2013	Quarter Section:	NW		
Last Update Date:	1/25/2013	Qtr Qtr Section:	SE		
Welllog Flow Type Cd:		Region Code:	1		
Welllog Well Test Cd:		Twsp Fraction No:			
Welllog Static Lvl Qt:	0	Twsp Direction Code:	North		
Welllog Gpm Qt:	0	St Plane X-Coord:	1230737		
Welllog Psi No:	0	St Plane Y-Coord:	1008909		
Well Depth:	15	Welllog Zip Code:			
Well Diameter:	2	NAD83 Latitude:	48.08766		
Well Owner Name:	Raymond Phillips	NAD83 Longitude:	-122.17583		
Driller No:					

Map Key	Direction	Distance (mi)	Distance (ft)	Elevation (ft)	DB
24	N	0.48	2,534.97	37.64	WATER WELLS
Well Log ID:	00837959.tif	Horiz Coll Meth Code:	0		
Well Tag ID:		Tax Parcel Identifier:	30051600202300		
Well Type Code:	Resource Protection	County ID:	61		
WRIA No:	7	County Name:			
Horzcoll Ds:		Township:	30		
Project Tag No:		Range Fraction No:			
Notice of Intent ID No:	SE47039	Range:	05		
Well Completion Date:	12/28/2012	Range Dir Code:	East		
Well Log Receival Dt:	1/22/2013	Section:	16		
Record Creation Date:	1/25/2013	Quarter Section:	NW		
Last Update Date:	1/25/2013	Qtr Qtr Section:	SE		
Welllog Flow Type Cd:		Region Code:	1		
Welllog Well Test Cd:		Twsp Fraction No:			
Welllog Static Lvl Qt:	0	Twsp Direction Code:	North		
Welllog Gpm Qt:	0	St Plane X-Coord:	1230737		
Welllog Psi No:	0	St Plane Y-Coord:	1008909		
Well Depth:	15	Welllog Zip Code:			
Well Diameter:	2	NAD83 Latitude:	48.08766		
Well Owner Name:	Raymond Phillips	NAD83 Longitude:	-122.17583		
Driller No:					

Wells and Additional Sources Detail Report

Map Key	Direction	Distance (mi)	Distance (ft)	Elevation (ft)	DB
25	SSW	0.50	2,651.37	21.91	WATER WELLS
Well Log ID:	00331790.tif		Horiz Coll Meth Code:	0	
Well Tag ID:			Tax Parcel Identifier:		
Well Type Code:	Resource Protection		County ID:	61	
WRIA No:	7		County Name:		
Horzcoll Ds:			Township:	30	
Project Tag No:			Range Fraction No:		
Notice of Intent ID No:	S015589		Range:	05	
Well Completion Date:	4/15/2002		Range Dir Code:	East	
Well Log Receival Dt:	4/30/2002		Section:	21	
Record Creation Date:	5/17/2002		Quarter Section:	NW	
Last Update Date:	5/17/2002		Qtr Qtr Section:	SW	
Welllog Flow Type Cd:			Region Code:	1	
Welllog Well Test Cd:			Twsp Fraction No:		
Welllog Static Lvl Qt:	0		Twsp Direction Code:	North	
Welllog Gpm Qt:	0		St Plane X-Coord:	1229346	
Welllog Psi No:	0		St Plane Y-Coord:	1003915	
Well Depth:	20		Welllog Zip Code:		
Well Diameter:	0		NAD83 Latitude:	48.0739	
Well Owner Name:	WESTERN GEOSCIENCES		NAD83 Longitude:	-122.18108	
Driller No:					

Map Key	Direction	Distance (mi)	Distance (ft)	Elevation (ft)	DB
25	SSW	0.50	2,651.37	21.91	WATER WELLS
Well Log ID:	00081238.tif		Horiz Coll Meth Code:	0	
Well Tag ID:			Tax Parcel Identifier:		
Well Type Code:	Water		County ID:	61	
WRIA No:	7		County Name:		
Horzcoll Ds:			Township:	30	
Project Tag No:			Range Fraction No:		
Notice of Intent ID No:	075134		Range:	05	
Well Completion Date:	7/16/1991		Range Dir Code:	East	
Well Log Receival Dt:	7/22/1991		Section:	21	
Record Creation Date:			Quarter Section:	NW	
Last Update Date:			Qtr Qtr Section:	SW	
Welllog Flow Type Cd:			Region Code:	1	
Welllog Well Test Cd:			Twsp Fraction No:		
Welllog Static Lvl Qt:	0		Twsp Direction Code:	North	
Welllog Gpm Qt:	0		St Plane X-Coord:	1229346	
Welllog Psi No:	0		St Plane Y-Coord:	1003915	
Well Depth:	30		Welllog Zip Code:		
Well Diameter:	36		NAD83 Latitude:	48.0739	

Wells and Additional Sources Detail Report

Well Owner Name:	LESLIE / THERESA YARGA	NAD83 Longitude:	-122.18108
Driller No:	1692		

Map Key	Direction	Distance (mi)	Distance (ft)	Elevation (ft)	DB
25	SSW	0.50	2,651.37	21.91	WATER WELLS

Well Log ID:	00470120.tif	Horiz Coll Meth Code:	0
Well Tag ID:		Tax Parcel Identifier:	004596-000-005-00
Well Type Code:	Decommisioning	County ID:	61
WRIA No:	7	County Name:	
Horzcoll Ds:		Township:	30
Project Tag No:		Range Fraction No:	
Notice of Intent ID No:	A097769	Range:	05
Well Completion Date:	1/22/2007	Range Dir Code:	East
Well Log Receival Dt:	2/20/2007	Section:	21
Record Creation Date:	3/7/2007	Quarter Section:	NW
Last Update Date:	3/7/2007	Qtr Qtr Section:	SW
Welllog Flow Type Cd:		Region Code:	1
Welllog Well Test Cd:		Twsp Fraction No:	
Welllog Static Lvl Qt:	0	Twsp Direction Code:	North
Welllog Gpm Qt:	0	St Plane X-Coord:	1229346
Welllog Psi No:	0	St Plane Y-Coord:	1003915
Well Depth:	42	Welllog Zip Code:	
Well Diameter:	36	NAD83 Latitude:	48.0739
Well Owner Name:	LIFE STYLE HOMES	NAD83 Longitude:	-122.18108
Driller No:			

Map Key	Direction	Distance (mi)	Distance (ft)	Elevation (ft)	DB
25	SSW	0.50	2,651.37	21.91	WATER WELLS

Well Log ID:	00438400.tif	Horiz Coll Meth Code:	0
Well Tag ID:		Tax Parcel Identifier:	
Well Type Code:	Decommisioning	County ID:	61
WRIA No:	7	County Name:	
Horzcoll Ds:		Township:	30
Project Tag No:		Range Fraction No:	
Notice of Intent ID No:	AE01622	Range:	05
Well Completion Date:	3/28/2006	Range Dir Code:	East
Well Log Receival Dt:	4/19/2006	Section:	21
Record Creation Date:	5/18/2006	Quarter Section:	NW
Last Update Date:	5/18/2006	Qtr Qtr Section:	SW
Welllog Flow Type Cd:		Region Code:	1
Welllog Well Test Cd:		Twsp Fraction No:	
Welllog Static Lvl Qt:	0	Twsp Direction Code:	North
Welllog Gpm Qt:	0	St Plane X-Coord:	1229346
Welllog Psi No:	0	St Plane Y-Coord:	1003915

Wells and Additional Sources Detail Report

Well Depth:	45	Welllog Zip Code:	
Well Diameter:	36	NAD83 Latitude:	48.0739
Well Owner Name:	HANSELL MITZEL LLC	NAD83 Longitude:	-122.18108
Driller No:			

Map Key	Direction	Distance (mi)	Distance (ft)	Elevation (ft)	DB
25	SSW	0.50	2,651.37	21.91	WATER WELLS

Well Log ID:	00246483.TIF	Horiz Coll Meth Code:	0
Well Tag ID:		Tax Parcel Identifier:	
Well Type Code:	Water	County ID:	61
WRIA No:	7	County Name:	
Horzcoll Ds:		Township:	30
Project Tag No:		Range Fraction No:	
Notice of Intent ID No:		Range:	05
Well Completion Date:	10/26/1999	Range Dir Code:	East
Well Log Receival Dt:	10/29/1999	Section:	21
Record Creation Date:	1/16/2001	Quarter Section:	NW
Last Update Date:		Qtr Qtr Section:	SW
Welllog Flow Type Cd:		Region Code:	1
Welllog Well Test Cd:		Twsp Fraction No:	
Welllog Static Lvl Qt:	0	Twsp Direction Code:	North
Welllog Gpm Qt:	0	St Plane X-Coord:	1229346
Welllog Psi No:	0	St Plane Y-Coord:	1003915
Well Depth:	40	Welllog Zip Code:	
Well Diameter:	36	NAD83 Latitude:	48.0739
Well Owner Name:	SMVV INC., ATTN: KWANGSOO KIM	NAD83 Longitude:	-122.18108
Driller No:			

Map Key	Direction	Distance (mi)	Distance (ft)	Elevation (ft)	DB
25	SSW	0.50	2,651.37	21.91	WATER WELLS

Well Log ID:	00080371.tif	Horiz Coll Meth Code:	0
Well Tag ID:		Tax Parcel Identifier:	
Well Type Code:	Water	County ID:	61
WRIA No:	7	County Name:	
Horzcoll Ds:		Township:	30
Project Tag No:		Range Fraction No:	
Notice of Intent ID No:		Range:	05
Well Completion Date:	5/6/1981	Range Dir Code:	East
Well Log Receival Dt:		Section:	21
Record Creation Date:		Quarter Section:	NW
Last Update Date:		Qtr Qtr Section:	SW
Welllog Flow Type Cd:		Region Code:	1
Welllog Well Test Cd:		Twsp Fraction No:	

Wells and Additional Sources Detail Report

Welllog Static Lvl Qt:	0	Twsp Direction Code:	North
Welllog Gpm Qt:	0	St Plane X-Coord:	1229346
Welllog Psi No:	0	St Plane Y-Coord:	1003915
Well Depth:	45	Welllog Zip Code:	
Well Diameter:	36	NAD83 Latitude:	48.0739
Well Owner Name:	JOHN WILSON	NAD83 Longitude:	-122.18108
Driller No:	0502		

Map Key	Direction	Distance (mi)	Distance (ft)	Elevation (ft)	DB
25	SSW	0.50	2,651.37	21.91	WATER WELLS

Well Log ID:	00438402.tif	Horiz Coll Meth Code:	0
Well Tag ID:		Tax Parcel Identifier:	
Well Type Code:	Decommisioning	County ID:	61
WRIA No:	7	County Name:	
Horzcoll Ds:		Township:	30
Project Tag No:		Range Fraction No:	
Notice of Intent ID No:	AE01620	Range:	05
Well Completion Date:	3/28/2006	Range Dir Code:	East
Well Log Receival Dt:	4/19/2006	Section:	21
Record Creation Date:	5/18/2006	Quarter Section:	NW
Last Update Date:	5/18/2006	Qtr Qtr Section:	SW
Welllog Flow Type Cd:		Region Code:	1
Welllog Well Test Cd:		Twsp Fraction No:	
Welllog Static Lvl Qt:	0	Twsp Direction Code:	North
Welllog Gpm Qt:	0	St Plane X-Coord:	1229346
Welllog Psi No:	0	St Plane Y-Coord:	1003915
Well Depth:	41	Welllog Zip Code:	
Well Diameter:	36	NAD83 Latitude:	48.0739
Well Owner Name:	HANSELL MITZEL LLC	NAD83 Longitude:	-122.18108
Driller No:			

Map Key	Direction	Distance (mi)	Distance (ft)	Elevation (ft)	DB
25	SSW	0.50	2,651.37	21.91	WATER WELLS

Well Log ID:	00078461.tif	Horiz Coll Meth Code:	0
Well Tag ID:		Tax Parcel Identifier:	
Well Type Code:	Decommisioning	County ID:	61
WRIA No:	7	County Name:	
Horzcoll Ds:		Township:	30
Project Tag No:		Range Fraction No:	
Notice of Intent ID No:	A022367	Range:	05
Well Completion Date:	8/27/1996	Range Dir Code:	East
Well Log Receival Dt:	9/26/1996	Section:	21
Record Creation Date:		Quarter Section:	NW
Last Update Date:		Qtr Qtr Section:	SW

Wells and Additional Sources Detail Report

Welllog Flow Type Cd:		Region Code:	1
Welllog Well Test Cd:		Twsp Fraction No:	
Welllog Static Lvl Qt:	0	Twsp Direction Code:	North
Welllog Gpm Qt:	0	St Plane X-Coord:	1229346
Welllog Psi No:	0	St Plane Y-Coord:	1003915
Well Depth:	0	Welllog Zip Code:	
Well Diameter:	36	NAD83 Latitude:	48.0739
Well Owner Name:	GILBERT EMORY	NAD83 Longitude:	-122.18108
Driller No:	0611		

Map Key	Direction	Distance (mi)	Distance (ft)	Elevation (ft)	DB
25	SSW	0.50	2,651.37	21.91	WATER WELLS

Well Log ID:	00331791.tif	Horiz Coll Meth Code:	0
Well Tag ID:		Tax Parcel Identifier:	
Well Type Code:	Resource Protection	County ID:	61
WRIA No:	7	County Name:	
Horzcoll Ds:		Township:	30
Project Tag No:		Range Fraction No:	
Notice of Intent ID No:	S015589	Range:	05
Well Completion Date:	4/15/2002	Range Dir Code:	East
Well Log Receival Dt:	4/30/2002	Section:	21
Record Creation Date:	5/17/2002	Quarter Section:	NW
Last Update Date:	5/17/2002	Qtr Qtr Section:	SW
Welllog Flow Type Cd:		Region Code:	1
Welllog Well Test Cd:		Twsp Fraction No:	
Welllog Static Lvl Qt:	0	Twsp Direction Code:	North
Welllog Gpm Qt:	0	St Plane X-Coord:	1229346
Welllog Psi No:	0	St Plane Y-Coord:	1003915
Well Depth:	20	Welllog Zip Code:	
Well Diameter:	0	NAD83 Latitude:	48.0739
Well Owner Name:	WESTERN GEOSCIENCES	NAD83 Longitude:	-122.18108
Driller No:			

Map Key	Direction	Distance (mi)	Distance (ft)	Elevation (ft)	DB
25	SSW	0.50	2,651.37	21.91	WATER WELLS

Well Log ID:	00246688.TIF	Horiz Coll Meth Code:	0
Well Tag ID:		Tax Parcel Identifier:	
Well Type Code:	Water	County ID:	61
WRIA No:	7	County Name:	
Horzcoll Ds:		Township:	30
Project Tag No:		Range Fraction No:	
Notice of Intent ID No:		Range:	05
Well Completion Date:	10/26/1999	Range Dir Code:	East
Well Log Receival Dt:	10/29/1999	Section:	21

Wells and Additional Sources Detail Report

Record Creation Date:	1/16/2001	Quarter Section:	NW
Last Update Date:		Qtr Qtr Section:	SW
Welllog Flow Type Cd:		Region Code:	1
Welllog Well Test Cd:		Twsp Fraction No:	
Welllog Static Lvl Qt:	0	Twsp Direction Code:	North
Welllog Gpm Qt:	0	St Plane X-Coord:	1229346
Welllog Psi No:	0	St Plane Y-Coord:	1003915
Well Depth:	40	Welllog Zip Code:	
Well Diameter:	36	NAD83 Latitude:	48.0739
Well Owner Name:	SMW INC., ATTN: KWANGSOO KIM	NAD83 Longitude:	-122.18108
Driller No:			

Map Key	Direction	Distance (mi)	Distance (ft)	Elevation (ft)	DB
25	SSW	0.50	2,651.37	21.91	WATER WELLS

Well Log ID:	00235538.TIF	Horiz Coll Meth Code:	0
Well Tag ID:		Tax Parcel Identifier:	
Well Type Code:	Water	County ID:	61
WRIA No:	7	County Name:	
Horzcoll Ds:		Township:	30
Project Tag No:		Range Fraction No:	
Notice of Intent ID No:		Range:	05
Well Completion Date:	10/26/1999	Range Dir Code:	East
Well Log Receival Dt:	10/29/1999	Section:	21
Record Creation Date:		Quarter Section:	NW
Last Update Date:		Qtr Qtr Section:	SW
Welllog Flow Type Cd:		Region Code:	1
Welllog Well Test Cd:		Twsp Fraction No:	
Welllog Static Lvl Qt:	0	Twsp Direction Code:	North
Welllog Gpm Qt:	0	St Plane X-Coord:	1229346
Welllog Psi No:	0	St Plane Y-Coord:	1003915
Well Depth:	40	Welllog Zip Code:	
Well Diameter:	36	NAD83 Latitude:	48.0739
Well Owner Name:	SMW INC. ATTN: KWANGSCO KIM	NAD83 Longitude:	-122.18108
Driller No:			

Map Key	Direction	Distance (mi)	Distance (ft)	Elevation (ft)	DB
25	SSW	0.50	2,651.37	21.91	WATER WELLS

Well Log ID:	00075222.tif	Horiz Coll Meth Code:	0
Well Tag ID:		Tax Parcel Identifier:	
Well Type Code:	Water	County ID:	61
WRIA No:	7	County Name:	
Horzcoll Ds:		Township:	30
Project Tag No:		Range Fraction No:	

Wells and Additional Sources Detail Report

Notice of Intent ID No:	Range: 05
Well Completion Date: 4/27/1987	Range Dir Code: East
Well Log Receival Dt: 11/5/1987	Section: 21
Record Creation Date:	Quarter Section: NW
Last Update Date:	Qtr Qtr Section: SW
Welllog Flow Type Cd:	Region Code: 1
Welllog Well Test Cd:	Twsp Fraction No:
Welllog Static Lvl Qt: 0	Twsp Direction Code: North
Welllog Gpm Qt: 0	St Plane X-Coord: 1229346
Welllog Psi No: 0	St Plane Y-Coord: 1003915
Well Depth: 50	Welllog Zip Code:
Well Diameter: 6	NAD83 Latitude: 48.0739
Well Owner Name: BOYDEN REALTY	NAD83 Longitude: -122.18108
Driller No: 0837	

Map Key	Direction	Distance (mi)	Distance (ft)	Elevation (ft)	DB
25	SSW	0.50	2,651.37	21.91	WATER WELLS

Well Log ID: 00235746.TIF	Horiz Coll Meth Code: 0
Well Tag ID:	Tax Parcel Identifier:
Well Type Code: Water	County ID: 61
WRIA No: 7	County Name:
Horzcoll Ds:	Township: 30
Project Tag No:	Range Fraction No:
Notice of Intent ID No: 111111	Range: 05
Well Completion Date: 10/26/1999	Range Dir Code: East
Well Log Receival Dt: 10/29/1999	Section: 21
Record Creation Date:	Quarter Section: NW
Last Update Date:	Qtr Qtr Section: SW
Welllog Flow Type Cd:	Region Code: 1
Welllog Well Test Cd:	Twsp Fraction No:
Welllog Static Lvl Qt: 0	Twsp Direction Code: North
Welllog Gpm Qt: 0	St Plane X-Coord: 1229346
Welllog Psi No: 0	St Plane Y-Coord: 1003915
Well Depth: 40	Welllog Zip Code:
Well Diameter: 36	NAD83 Latitude: 48.0739
Well Owner Name: SMW INC., ATTN: KWANGSOO KIM	NAD83 Longitude: -122.18108
Driller No:	

Map Key	Direction	Distance (mi)	Distance (ft)	Elevation (ft)	DB
25	SSW	0.50	2,651.37	21.91	WATER WELLS

Well Log ID: 00331792.tif	Horiz Coll Meth Code: 0
Well Tag ID:	Tax Parcel Identifier:
Well Type Code: Resource Protection	County ID: 61

Wells and Additional Sources Detail Report

WRIA No: 7	County Name:
Horzcoll Ds:	Township: 30
Project Tag No:	Range Fraction No:
Notice of Intent ID No: R061910	Range: 05
Well Completion Date: 4/15/2002	Range Dir Code: East
Well Log Receival Dt: 4/30/2002	Section: 21
Record Creation Date: 5/17/2002	Quarter Section: NW
Last Update Date: 5/17/2002	Qtr Qtr Section: SW
Welllog Flow Type Cd:	Region Code: 1
Welllog Well Test Cd:	Twsp Fraction No:
Welllog Static Lvl Qt: 0	Twsp Direction Code: North
Welllog Gpm Qt: 0	St Plane X-Coord: 1229346
Welllog Psi No: 0	St Plane Y-Coord: 1003915
Well Depth: 20	Welllog Zip Code:
Well Diameter: 0	NAD83 Latitude: 48.0739
Well Owner Name: TEXACO	NAD83 Longitude: -122.18108
Driller No:	

Map Key	Direction	Distance (mi)	Distance (ft)	Elevation (ft)	DB
26	ENE	0.50	2,629.41	65.83	WATER WELLS

Well Log ID: 00371779.tif	Horiz Coll Meth Code: 0
Well Tag ID:	Tax Parcel Identifier:
Well Type Code: Decommissioning	County ID: 61
WRIA No: 7	County Name:
Horzcoll Ds:	Township: 30
Project Tag No:	Range Fraction No:
Notice of Intent ID No: A047525	Range: 05
Well Completion Date: 10/28/2003	Range Dir Code: East
Well Log Receival Dt: 11/26/2003	Section: 16
Record Creation Date: 12/4/2003	Quarter Section: SE
Last Update Date: 12/4/2003	Qtr Qtr Section: NE
Welllog Flow Type Cd:	Region Code: 1
Welllog Well Test Cd:	Twsp Fraction No:
Welllog Static Lvl Qt: 0	Twsp Direction Code: North
Welllog Gpm Qt: 0	St Plane X-Coord: 1233373
Welllog Psi No: 0	St Plane Y-Coord: 1007570
Well Depth: 34	Welllog Zip Code:
Well Diameter: 48	NAD83 Latitude: 48.08415
Well Owner Name: TEAM CONSTRUCTION-ANISSA PLACE	NAD83 Longitude: -122.16493
Driller No:	

Map Key	Direction	Distance (mi)	Distance (ft)	Elevation (ft)	DB
26	ENE	0.50	2,629.41	65.83	WATER WELLS

Wells and Additional Sources Detail Report

Well Log ID:	00331685.tif	Horiz Coll Meth Code:	0
Well Tag ID:		Tax Parcel Identifier:	30051600400400
Well Type Code:	Decommisioning	County ID:	61
WRIA No:	7	County Name:	
Horzcoll Ds:		Township:	30
Project Tag No:		Range Fraction No:	
Notice of Intent ID No:	A047508	Range:	05
Well Completion Date:	2/26/2002	Range Dir Code:	East
Well Log Receival Dt:	4/4/2002	Section:	16
Record Creation Date:	5/17/2002	Quarter Section:	SE
Last Update Date:	5/17/2002	Qtr Qtr Section:	NE
Welllog Flow Type Cd:		Region Code:	1
Welllog Well Test Cd:		Twsp Fraction No:	
Welllog Static Lvl Qt:	0	Twsp Direction Code:	North
Welllog Gpm Qt:	0	St Plane X-Coord:	1233373
Welllog Psi No:	0	St Plane Y-Coord:	1007570
Well Depth:	27	Welllog Zip Code:	
Well Diameter:	48	NAD83 Latitude:	48.08415
Well Owner Name:	JOHN ROBINETT	NAD83 Longitude:	-122.16493
Driller No:			

Map Key	Direction	Distance (mi)	Distance (ft)	Elevation (ft)	DB
26	ENE	0.50	2,629.41	65.83	WATER WELLS

Well Log ID:	00077173.tif	Horiz Coll Meth Code:	0
Well Tag ID:		Tax Parcel Identifier:	
Well Type Code:	Decommisioning	County ID:	61
WRIA No:	7	County Name:	
Horzcoll Ds:		Township:	30
Project Tag No:		Range Fraction No:	
Notice of Intent ID No:	A008696	Range:	05
Well Completion Date:	8/10/1994	Range Dir Code:	East
Well Log Receival Dt:	8/12/1994	Section:	16
Record Creation Date:		Quarter Section:	SE
Last Update Date:		Qtr Qtr Section:	NE
Welllog Flow Type Cd:		Region Code:	1
Welllog Well Test Cd:		Twsp Fraction No:	
Welllog Static Lvl Qt:	0	Twsp Direction Code:	North
Welllog Gpm Qt:	0	St Plane X-Coord:	1233373
Welllog Psi No:	0	St Plane Y-Coord:	1007570
Well Depth:	31	Welllog Zip Code:	
Well Diameter:	36	NAD83 Latitude:	48.08415
Well Owner Name:	DONALD BELERLY	NAD83 Longitude:	-122.16493
Driller No:	1297		

Map Key	Direction	Distance (mi)	Distance (ft)	Elevation (ft)	DB
---------	-----------	---------------	---------------	----------------	----

Wells and Additional Sources Detail Report

26	ENE	0.50	2,629.41	65.83	WATER WELLS
Well Log ID:	00285542.TIF	Horiz Coll Meth Code:	0		
Well Tag ID:		Tax Parcel Identifier:			
Well Type Code:	Water	County ID:	61		
WRIA No:	7	County Name:			
Horzcoll Ds:		Township:	30		
Project Tag No:		Range Fraction No:			
Notice of Intent ID No:		Range:	05		
Well Completion Date:		Range Dir Code:	East		
Well Log Receival Dt:		Section:	16		
Record Creation Date:		Quarter Section:	SE		
Last Update Date:		Qtr Qtr Section:	NE		
Welllog Flow Type Cd:		Region Code:	1		
Welllog Well Test Cd:		Twsp Fraction No:			
Welllog Static Lvl Qt:	0	Twsp Direction Code:	North		
Welllog Gpm Qt:	0	St Plane X-Coord:	1233373		
Welllog Psi No:	0	St Plane Y-Coord:	1007570		
Well Depth:	36	Welllog Zip Code:			
Well Diameter:	36	NAD83 Latitude:	48.08415		
Well Owner Name:	ROBERT BERRY	NAD83 Longitude:	-122.16493		
Driller No:					

Map Key	Direction	Distance (mi)	Distance (ft)	Elevation (ft)	DB
26	ENE	0.50	2,629.41	65.83	WATER WELLS
Well Log ID:	00086020.tif	Horiz Coll Meth Code:	0		
Well Tag ID:		Tax Parcel Identifier:			
Well Type Code:	Decommisioning	County ID:	61		
WRIA No:	7	County Name:			
Horzcoll Ds:		Township:	30		
Project Tag No:		Range Fraction No:			
Notice of Intent ID No:	A002328	Range:	05		
Well Completion Date:	6/23/1997	Range Dir Code:	East		
Well Log Receival Dt:	8/26/1997	Section:	16		
Record Creation Date:		Quarter Section:	SE		
Last Update Date:		Qtr Qtr Section:	NE		
Welllog Flow Type Cd:		Region Code:	1		
Welllog Well Test Cd:		Twsp Fraction No:			
Welllog Static Lvl Qt:	0	Twsp Direction Code:	North		
Welllog Gpm Qt:	0	St Plane X-Coord:	1233373		
Welllog Psi No:	0	St Plane Y-Coord:	1007570		
Well Depth:	36	Welllog Zip Code:			
Well Diameter:	0	NAD83 Latitude:	48.08415		
Well Owner Name:	WINDSOR POWTE ASSOCIATES	NAD83 Longitude:	-122.16493		
Driller No:	1712				

Wells and Additional Sources Detail Report

Map Key	Direction	Distance (mi)	Distance (ft)	Elevation (ft)	DB
26	ENE	0.50	2,629.41	65.83	WATER WELLS
Well Log ID:	00336408.tif		Horiz Coll Meth Code:	0	
Well Tag ID:			Tax Parcel Identifier:	7808110269	
Well Type Code:	Decommisioning		County ID:	61	
WRIA No:	7		County Name:		
Horzcoll Ds:			Township:	30	
Project Tag No:			Range Fraction No:		
Notice of Intent ID No:	A067050		Range:	05	
Well Completion Date:	6/23/2002		Range Dir Code:	East	
Well Log Receival Dt:	7/25/2002		Section:	16	
Record Creation Date:	7/26/2002		Quarter Section:	SE	
Last Update Date:	7/26/2002		Qtr Qtr Section:	NE	
Welllog Flow Type Cd:			Region Code:	1	
Welllog Well Test Cd:			Twsp Fraction No:		
Welllog Static Lvl Qt:	0		Twsp Direction Code:	North	
Welllog Gpm Qt:	0		St Plane X-Coord:	1233373	
Welllog Psi No:	0		St Plane Y-Coord:	1007570	
Well Depth:	35		Welllog Zip Code:		
Well Diameter:	36		NAD83 Latitude:	48.08415	
Well Owner Name:	CORNELIUS FARKASASLEY		NAD83 Longitude:	-122.16493	
Driller No:					

Map Key	Direction	Distance (mi)	Distance (ft)	Elevation (ft)	DB
26	ENE	0.50	2,629.41	65.83	WATER WELLS
Well Log ID:	00590774.tif		Horiz Coll Meth Code:	0	
Well Tag ID:	APH455		Tax Parcel Identifier:	320519-004-004-00	
Well Type Code:	Water		County ID:	61	
WRIA No:	7		County Name:		
Horzcoll Ds:			Township:	30	
Project Tag No:			Range Fraction No:		
Notice of Intent ID No:	W256988		Range:	05	
Well Completion Date:	5/28/2009		Range Dir Code:	East	
Well Log Receival Dt:	6/15/2009		Section:	16	
Record Creation Date:	7/2/2009		Quarter Section:	SE	
Last Update Date:	7/2/2009		Qtr Qtr Section:	NE	
Welllog Flow Type Cd:			Region Code:	1	
Welllog Well Test Cd:			Twsp Fraction No:		
Welllog Static Lvl Qt:	0		Twsp Direction Code:	North	
Welllog Gpm Qt:	0		St Plane X-Coord:	1233373	
Welllog Psi No:	0		St Plane Y-Coord:	1007570	
Well Depth:	400		Welllog Zip Code:		
Well Diameter:	6		NAD83 Latitude:	48.08415	

Wells and Additional Sources Detail Report

Well Owner Name: MICHAEL KUEHN NAD83 Longitude: -122.16493
 Driller No:

Map Key	Direction	Distance (mi)	Distance (ft)	Elevation (ft)	DB
29	NNE	0.52	2,745.52	44.65	WATER WELLS

Well Log ID:	00598672.tif	Horiz Coll Meth Code:	0
Well Tag ID:		Tax Parcel Identifier:	30051600109000
Well Type Code:	Resource Protection	County ID:	61
WRIA No:	7	County Name:	
Horzcoll Ds:		Township:	30
Project Tag No:		Range Fraction No:	
Notice of Intent ID No:	EE01039	Range:	05
Well Completion Date:	6/18/2009	Range Dir Code:	East
Well Log Receival Dt:	7/6/2009	Section:	16
Record Creation Date:	8/18/2009	Quarter Section:	NE
Last Update Date:	8/18/2009	Qtr Qtr Section:	SW
Welllog Flow Type Cd:		Region Code:	1
Welllog Well Test Cd:		Twsp Fraction No:	
Welllog Static Lvl Qt:	0	Twsp Direction Code:	North
Welllog Gpm Qt:	0	St Plane X-Coord:	1232068
Welllog Psi No:	0	St Plane Y-Coord:	1008855
Well Depth:	30	Welllog Zip Code:	
Well Diameter:	2	NAD83 Latitude:	48.08759
Well Owner Name:	Roy Thorsen Stantec	NAD83 Longitude:	-122.17038
Driller No:			

Map Key	Direction	Distance (mi)	Distance (ft)	Elevation (ft)	DB
29	NNE	0.52	2,745.52	44.65	WATER WELLS

Well Log ID:	00115123.tif	Horiz Coll Meth Code:	0
Well Tag ID:		Tax Parcel Identifier:	
Well Type Code:	Resource Protection	County ID:	61
WRIA No:	7	County Name:	
Horzcoll Ds:		Township:	30
Project Tag No:		Range Fraction No:	
Notice of Intent ID No:	034251	Range:	05
Well Completion Date:		Range Dir Code:	East
Well Log Receival Dt:	9/21/1990	Section:	16
Record Creation Date:		Quarter Section:	NE
Last Update Date:		Qtr Qtr Section:	SW
Welllog Flow Type Cd:		Region Code:	1
Welllog Well Test Cd:		Twsp Fraction No:	
Welllog Static Lvl Qt:	0	Twsp Direction Code:	North
Welllog Gpm Qt:	0	St Plane X-Coord:	1232068
Welllog Psi No:	0	St Plane Y-Coord:	1008855

Wells and Additional Sources Detail Report

Well Depth:	0	Welllog Zip Code:	
Well Diameter:	0	NAD83 Latitude:	48.08759
Well Owner Name:	GULL INDUSTRIES	NAD83 Longitude:	-122.17038
Driller No:			

Map Key	Direction	Distance (mi)	Distance (ft)	Elevation (ft)	DB
29	NNE	0.52	2,745.52	44.65	WATER WELLS

Well Log ID:	00510340.tif	Horiz Coll Meth Code:	0
Well Tag ID:	AEB146	Tax Parcel Identifier:	
Well Type Code:	Resource Protection	County ID:	61
WRIA No:	7	County Name:	
Horzcoll Ds:		Township:	30
Project Tag No:		Range Fraction No:	
Notice of Intent ID No:	R028561	Range:	05
Well Completion Date:	10/21/1997	Range Dir Code:	East
Well Log Receival Dt:	12/1/1997	Section:	16
Record Creation Date:	1/8/2008	Quarter Section:	NE
Last Update Date:	1/8/2008	Qtr Qtr Section:	SW
Welllog Flow Type Cd:		Region Code:	1
Welllog Well Test Cd:		Twsp Fraction No:	
Welllog Static Lvl Qt:	0	Twsp Direction Code:	North
Welllog Gpm Qt:	0	St Plane X-Coord:	1232068
Welllog Psi No:	0	St Plane Y-Coord:	1008855
Well Depth:	38	Welllog Zip Code:	
Well Diameter:	0	NAD83 Latitude:	48.08759
Well Owner Name:	SEVEN ELEVEN	NAD83 Longitude:	-122.17038
Driller No:			

Map Key	Direction	Distance (mi)	Distance (ft)	Elevation (ft)	DB
29	NNE	0.52	2,745.52	44.65	WATER WELLS

Well Log ID:	00635896.tif	Horiz Coll Meth Code:	0
Well Tag ID:	ACQ768	Tax Parcel Identifier:	30051600109000
Well Type Code:	Decommisioning	County ID:	61
WRIA No:	7	County Name:	
Horzcoll Ds:		Township:	30
Project Tag No:		Range Fraction No:	
Notice of Intent ID No:	AE08198	Range:	05
Well Completion Date:	1/26/2010	Range Dir Code:	East
Well Log Receival Dt:	2/15/2010	Section:	16
Record Creation Date:	2/23/2010	Quarter Section:	NE
Last Update Date:	2/23/2010	Qtr Qtr Section:	SW
Welllog Flow Type Cd:		Region Code:	1
Welllog Well Test Cd:		Twsp Fraction No:	
Welllog Static Lvl Qt:	0	Twsp Direction Code:	North

Wells and Additional Sources Detail Report

Welllog Gpm Qt:	0	St Plane X-Coord:	1232068
Welllog Psi No:	0	St Plane Y-Coord:	1008855
Well Depth:	35	Welllog Zip Code:	
Well Diameter:	2	NAD83 Latitude:	48.08759
Well Owner Name:	Roy Thorsen Stantec	NAD83 Longitude:	-122.17038
Driller No:			

Map Key	Direction	Distance (mi)	Distance (ft)	Elevation (ft)	DB
29	NNE	0.52	2,745.52	44.65	WATER WELLS

Well Log ID:	00635915.tif	Horiz Coll Meth Code:	0
Well Tag ID:	AEB156	Tax Parcel Identifier:	30051600109000
Well Type Code:	Decommisioning	County ID:	61
WRIA No:	7	County Name:	
Horzcoll Ds:		Township:	30
Project Tag No:		Range Fraction No:	
Notice of Intent ID No:	AE08198	Range:	05
Well Completion Date:	1/27/2010	Range Dir Code:	East
Well Log Receival Dt:	2/15/2010	Section:	16
Record Creation Date:	2/23/2010	Quarter Section:	NE
Last Update Date:	2/23/2010	Qtr Qtr Section:	SW
Welllog Flow Type Cd:		Region Code:	1
Welllog Well Test Cd:		Twsp Fraction No:	
Welllog Static Lvl Qt:	0	Twsp Direction Code:	North
Welllog Gpm Qt:	0	St Plane X-Coord:	1232068
Welllog Psi No:	0	St Plane Y-Coord:	1008855
Well Depth:	25	Welllog Zip Code:	
Well Diameter:	4	NAD83 Latitude:	48.08759
Well Owner Name:	Roy Thorsen Stantec	NAD83 Longitude:	-122.17038
Driller No:			

Map Key	Direction	Distance (mi)	Distance (ft)	Elevation (ft)	DB
29	NNE	0.52	2,745.52	44.65	WATER WELLS

Well Log ID:	00615209.tif	Horiz Coll Meth Code:	0
Well Tag ID:		Tax Parcel Identifier:	
Well Type Code:	Resource Protection	County ID:	61
WRIA No:	7	County Name:	
Horzcoll Ds:		Township:	30
Project Tag No:		Range Fraction No:	
Notice of Intent ID No:	SE05334	Range:	05
Well Completion Date:	9/9/2009	Range Dir Code:	East
Well Log Receival Dt:	9/28/2009	Section:	16
Record Creation Date:	11/13/2009	Quarter Section:	NE
Last Update Date:	11/13/2009	Qtr Qtr Section:	SW
Welllog Flow Type Cd:		Region Code:	1

Wells and Additional Sources Detail Report

Welllog Well Test Cd:		Twsp Fraction No:	
Welllog Static Lvl Qt:	0	Twsp Direction Code:	North
Welllog Gpm Qt:	0	St Plane X-Coord:	1232068
Welllog Psi No:	0	St Plane Y-Coord:	1008855
Well Depth:	41	Welllog Zip Code:	
Well Diameter:	8.25	NAD83 Latitude:	48.08759
Well Owner Name:	Shell c/o CRA CRA	NAD83 Longitude:	-122.17038
Driller No:			

Map Key	Direction	Distance (mi)	Distance (ft)	Elevation (ft)	DB
29	NNE	0.52	2,745.52	44.65	WATER WELLS

Well Log ID:	00635900.tif	Horiz Coll Meth Code:	0
Well Tag ID:	AEB157	Tax Parcel Identifier:	30051600109000
Well Type Code:	Decommissioning	County ID:	61
WRIA No:	7	County Name:	
Horzcoll Ds:		Township:	30
Project Tag No:		Range Fraction No:	
Notice of Intent ID No:	AE08198	Range:	05
Well Completion Date:	1/26/2010	Range Dir Code:	East
Well Log Receival Dt:	2/15/2010	Section:	16
Record Creation Date:	2/23/2010	Quarter Section:	NE
Last Update Date:	2/23/2010	Qtr Qtr Section:	SW
Welllog Flow Type Cd:		Region Code:	1
Welllog Well Test Cd:		Twsp Fraction No:	
Welllog Static Lvl Qt:	0	Twsp Direction Code:	North
Welllog Gpm Qt:	0	St Plane X-Coord:	1232068
Welllog Psi No:	0	St Plane Y-Coord:	1008855
Well Depth:	39	Welllog Zip Code:	
Well Diameter:	2	NAD83 Latitude:	48.08759
Well Owner Name:	Roy Thorsen Stantec	NAD83 Longitude:	-122.17038
Driller No:			

Map Key	Direction	Distance (mi)	Distance (ft)	Elevation (ft)	DB
29	NNE	0.52	2,745.52	44.65	WATER WELLS

Well Log ID:	00122491.tif	Horiz Coll Meth Code:	0
Well Tag ID:	ACS646	Tax Parcel Identifier:	
Well Type Code:	Resource Protection	County ID:	61
WRIA No:	7	County Name:	
Horzcoll Ds:		Township:	30
Project Tag No:		Range Fraction No:	
Notice of Intent ID No:	R028465	Range:	05
Well Completion Date:	8/5/1997	Range Dir Code:	East
Well Log Receival Dt:	9/15/1997	Section:	16
Record Creation Date:		Quarter Section:	NE

Wells and Additional Sources Detail Report

Last Update Date:	Qtr Qtr Section:	SW
Welllog Flow Type Cd:	Region Code:	1
Welllog Well Test Cd:	Twsp Fraction No:	
Welllog Static Lvl Qt: 0	Twsp Direction Code:	North
Welllog Gpm Qt: 0	St Plane X-Coord:	1232068
Welllog Psi No: 0	St Plane Y-Coord:	1008855
Well Depth: 0	Welllog Zip Code:	
Well Diameter: 0	NAD83 Latitude:	48.08759
Well Owner Name: SOUTHLAND 7 - ELEVEN	NAD83 Longitude:	-122.17038
Driller No:		

Map Key	Direction	Distance (mi)	Distance (ft)	Elevation (ft)	DB
29	NNE	0.52	2,745.52	44.65	WATER WELLS

Well Log ID: 00635908.tif	Horiz Coll Meth Code:	0
Well Tag ID: AEB153	Tax Parcel Identifier:	30051600109000
Well Type Code: Decommissioning	County ID:	61
WRIA No: 7	County Name:	
Horzcoll Ds:	Township:	30
Project Tag No:	Range Fraction No:	
Notice of Intent ID No: AE08198	Range:	05
Well Completion Date: 1/26/2010	Range Dir Code:	East
Well Log Receival Dt: 2/15/2010	Section:	16
Record Creation Date: 2/23/2010	Quarter Section:	NE
Last Update Date: 2/23/2010	Qtr Qtr Section:	SW
Welllog Flow Type Cd:	Region Code:	1
Welllog Well Test Cd:	Twsp Fraction No:	
Welllog Static Lvl Qt: 0	Twsp Direction Code:	North
Welllog Gpm Qt: 0	St Plane X-Coord:	1232068
Welllog Psi No: 0	St Plane Y-Coord:	1008855
Well Depth: 25	Welllog Zip Code:	
Well Diameter: 4	NAD83 Latitude:	48.08759
Well Owner Name: Roy Thorsen Stantec	NAD83 Longitude:	-122.17038
Driller No:		

Map Key	Direction	Distance (mi)	Distance (ft)	Elevation (ft)	DB
29	NNE	0.52	2,745.52	44.65	WATER WELLS

Well Log ID: 00635904.tif	Horiz Coll Meth Code:	0
Well Tag ID: AEB145	Tax Parcel Identifier:	30051600109000
Well Type Code: Decommissioning	County ID:	61
WRIA No: 7	County Name:	
Horzcoll Ds:	Township:	30
Project Tag No:	Range Fraction No:	
Notice of Intent ID No: AE08198	Range:	05
Well Completion Date: 1/26/2010	Range Dir Code:	East

Wells and Additional Sources Detail Report

Well Log Receival Dt: 2/15/2010	Section: 16
Record Creation Date: 2/23/2010	Quarter Section: NE
Last Update Date: 2/23/2010	Qtr Qtr Section: SW
Welllog Flow Type Cd:	Region Code: 1
Welllog Well Test Cd:	Twsp Fraction No:
Welllog Static Lvl Qt: 0	Twsp Direction Code: North
Welllog Gpm Qt: 0	St Plane X-Coord: 1232068
Welllog Psi No: 0	St Plane Y-Coord: 1008855
Well Depth: 38	Welllog Zip Code:
Well Diameter: 2	NAD83 Latitude: 48.08759
Well Owner Name: Roy Thorsen Stantec	NAD83 Longitude: -122.17038
Driller No:	

Map Key	Direction	Distance (mi)	Distance (ft)	Elevation (ft)	DB
29	NNE	0.52	2,745.52	44.65	WATER WELLS

Well Log ID: 00635910.tif	Horiz Coll Meth Code: 0
Well Tag ID: AEB146	Tax Parcel Identifier: 30051600109000
Well Type Code: Decommissioning	County ID: 61
WRIA No: 7	County Name:
Horzcoll Ds:	Township: 30
Project Tag No:	Range Fraction No:
Notice of Intent ID No: AE08198	Range: 05
Well Completion Date: 1/26/2010	Range Dir Code: East
Well Log Receival Dt: 2/15/2010	Section: 16
Record Creation Date: 2/23/2010	Quarter Section: NE
Last Update Date: 2/23/2010	Qtr Qtr Section: SW
Welllog Flow Type Cd:	Region Code: 1
Welllog Well Test Cd:	Twsp Fraction No:
Welllog Static Lvl Qt: 0	Twsp Direction Code: North
Welllog Gpm Qt: 0	St Plane X-Coord: 1232068
Welllog Psi No: 0	St Plane Y-Coord: 1008855
Well Depth: 38	Welllog Zip Code:
Well Diameter: 2	NAD83 Latitude: 48.08759
Well Owner Name: Roy Thorsen Stantec	NAD83 Longitude: -122.17038
Driller No:	

Map Key	Direction	Distance (mi)	Distance (ft)	Elevation (ft)	DB
29	NNE	0.52	2,745.52	44.65	WATER WELLS

Well Log ID: 00635917.tif	Horiz Coll Meth Code: 0
Well Tag ID: ACQ771	Tax Parcel Identifier: 30051600109000
Well Type Code: Decommissioning	County ID: 61
WRIA No: 7	County Name:
Horzcoll Ds:	Township: 30
Project Tag No:	Range Fraction No:

Wells and Additional Sources Detail Report

Notice of Intent ID No:	AE08198	Range:	05
Well Completion Date:	1/27/2010	Range Dir Code:	East
Well Log Receival Dt:	2/15/2010	Section:	16
Record Creation Date:	2/23/2010	Quarter Section:	NE
Last Update Date:	2/23/2010	Qtr Qtr Section:	SW
Welllog Flow Type Cd:		Region Code:	1
Welllog Well Test Cd:		Twsp Fraction No:	
Welllog Static Lvl Qt:	0	Twsp Direction Code:	North
Welllog Gpm Qt:	0	St Plane X-Coord:	1232068
Welllog Psi No:	0	St Plane Y-Coord:	1008855
Well Depth:	33	Welllog Zip Code:	
Well Diameter:	2	NAD83 Latitude:	48.08759
Well Owner Name:	Roy Thorsen Stantec	NAD83 Longitude:	-122.17038
Driller No:			

Map Key	Direction	Distance (mi)	Distance (ft)	Elevation (ft)	DB
29	NNE	0.52	2,745.52	44.65	WATER WELLS

Well Log ID:	00598551.tif	Horiz Coll Meth Code:	0
Well Tag ID:		Tax Parcel Identifier:	30051600109000
Well Type Code:	Decommisioning	County ID:	61
WRIA No:	7	County Name:	
Horzcoll Ds:		Township:	30
Project Tag No:		Range Fraction No:	
Notice of Intent ID No:	AE06150	Range:	05
Well Completion Date:	6/17/2009	Range Dir Code:	East
Well Log Receival Dt:	7/6/2009	Section:	16
Record Creation Date:	8/18/2009	Quarter Section:	NE
Last Update Date:	8/18/2009	Qtr Qtr Section:	SW
Welllog Flow Type Cd:		Region Code:	1
Welllog Well Test Cd:		Twsp Fraction No:	
Welllog Static Lvl Qt:	0	Twsp Direction Code:	North
Welllog Gpm Qt:	0	St Plane X-Coord:	1232068
Welllog Psi No:	0	St Plane Y-Coord:	1008855
Well Depth:	24	Welllog Zip Code:	
Well Diameter:	2	NAD83 Latitude:	48.08759
Well Owner Name:	Roy Thorsen Stantec	NAD83 Longitude:	-122.17038
Driller No:			

Map Key	Direction	Distance (mi)	Distance (ft)	Elevation (ft)	DB
29	NNE	0.52	2,745.52	44.65	WATER WELLS

Well Log ID:	00598547.tif	Horiz Coll Meth Code:	0
Well Tag ID:		Tax Parcel Identifier:	30051600109000
Well Type Code:	Decommisioning	County ID:	61
WRIA No:	7	County Name:	

Wells and Additional Sources Detail Report

Horzcoll Ds:	Township:	30
Project Tag No:	Range Fraction No:	
Notice of Intent ID No: AE06150	Range:	05
Well Completion Date: 6/17/2009	Range Dir Code:	East
Well Log Receival Dt: 7/6/2009	Section:	16
Record Creation Date: 8/18/2009	Quarter Section:	NE
Last Update Date: 8/18/2009	Qtr Qtr Section:	SW
Welllog Flow Type Cd:	Region Code:	1
Welllog Well Test Cd:	Twsp Fraction No:	
Welllog Static Lvl Qt: 0	Twsp Direction Code:	North
Welllog Gpm Qt: 0	St Plane X-Coord:	1232068
Welllog Psi No: 0	St Plane Y-Coord:	1008855
Well Depth: 24	Welllog Zip Code:	
Well Diameter: 2	NAD83 Latitude:	48.08759
Well Owner Name: Roy Thorsen Stantec	NAD83 Longitude:	-122.17038
Driller No:		

Map Key	Direction	Distance (mi)	Distance (ft)	Elevation (ft)	DB
29	NNE	0.52	2,745.52	44.65	WATER WELLS

Well Log ID: 00635921.tif	Horiz Coll Meth Code: 0
Well Tag ID: AEB159	Tax Parcel Identifier: 30051600109000
Well Type Code: Decommissioning	County ID: 61
WRIA No: 7	County Name:
Horzcoll Ds:	Township: 30
Project Tag No:	Range Fraction No:
Notice of Intent ID No: AE08198	Range: 05
Well Completion Date: 1/27/2010	Range Dir Code: East
Well Log Receival Dt: 2/15/2010	Section: 16
Record Creation Date: 2/23/2010	Quarter Section: NE
Last Update Date: 2/23/2010	Qtr Qtr Section: SW
Welllog Flow Type Cd:	Region Code: 1
Welllog Well Test Cd:	Twsp Fraction No:
Welllog Static Lvl Qt: 0	Twsp Direction Code: North
Welllog Gpm Qt: 0	St Plane X-Coord: 1232068
Welllog Psi No: 0	St Plane Y-Coord: 1008855
Well Depth: 25	Welllog Zip Code:
Well Diameter: 4	NAD83 Latitude: 48.08759
Well Owner Name: Roy Thorsen Stantec	NAD83 Longitude: -122.17038
Driller No:	

Map Key	Direction	Distance (mi)	Distance (ft)	Elevation (ft)	DB
29	NNE	0.52	2,745.52	44.65	WATER WELLS

Well Log ID: 00122784.tif	Horiz Coll Meth Code: 0
Well Tag ID: AEB155	Tax Parcel Identifier:

Wells and Additional Sources Detail Report

Well Type Code:	Resource Protection	County ID:	61
WRIA No:	7	County Name:	
Horzcoll Ds:		Township:	30
Project Tag No:		Range Fraction No:	
Notice of Intent ID No:	R002856	Range:	05
Well Completion Date:	10/20/1997	Range Dir Code:	East
Well Log Receival Dt:	12/1/1997	Section:	16
Record Creation Date:		Quarter Section:	NE
Last Update Date:		Qtr Qtr Section:	SW
Welllog Flow Type Cd:		Region Code:	1
Welllog Well Test Cd:		Twsp Fraction No:	
Welllog Static Lvl Qt:	0	Twsp Direction Code:	North
Welllog Gpm Qt:	0	St Plane X-Coord:	1232068
Welllog Psi No:	0	St Plane Y-Coord:	1008855
Well Depth:	0	Welllog Zip Code:	
Well Diameter:	0	NAD83 Latitude:	48.08759
Well Owner Name:	7-ELEVEN	NAD83 Longitude:	-122.17038
Driller No:			

Map Key	Direction	Distance (mi)	Distance (ft)	Elevation (ft)	DB
29	NNE	0.52	2,745.52	44.65	WATER WELLS

Well Log ID:	00510342.tif	Horiz Coll Meth Code:	0
Well Tag ID:	AEB144	Tax Parcel Identifier:	
Well Type Code:	Resource Protection	County ID:	61
WRIA No:	7	County Name:	
Horzcoll Ds:		Township:	30
Project Tag No:		Range Fraction No:	
Notice of Intent ID No:	R028561	Range:	05
Well Completion Date:	10/21/1997	Range Dir Code:	East
Well Log Receival Dt:	12/1/1997	Section:	16
Record Creation Date:	1/8/2008	Quarter Section:	NE
Last Update Date:	1/8/2008	Qtr Qtr Section:	SW
Welllog Flow Type Cd:		Region Code:	1
Welllog Well Test Cd:		Twsp Fraction No:	
Welllog Static Lvl Qt:	0	Twsp Direction Code:	North
Welllog Gpm Qt:	0	St Plane X-Coord:	1232068
Welllog Psi No:	0	St Plane Y-Coord:	1008855
Well Depth:	38	Welllog Zip Code:	
Well Diameter:	0	NAD83 Latitude:	48.08759
Well Owner Name:	SEVEN ELEVEN	NAD83 Longitude:	-122.17038
Driller No:			

Map Key	Direction	Distance (mi)	Distance (ft)	Elevation (ft)	DB
29	NNE	0.52	2,745.52	44.65	WATER WELLS

Wells and Additional Sources Detail Report

Well Log ID:	00615211.tif	Horiz Coll Meth Code:	0
Well Tag ID:		Tax Parcel Identifier:	
Well Type Code:	Decommisioning	County ID:	61
WRIA No:	7	County Name:	
Horzcoll Ds:		Township:	30
Project Tag No:		Range Fraction No:	
Notice of Intent ID No:	AE06931	Range:	05
Well Completion Date:	9/9/2009	Range Dir Code:	East
Well Log Receival Dt:	9/28/2009	Section:	16
Record Creation Date:	11/13/2009	Quarter Section:	NE
Last Update Date:	11/13/2009	Qtr Qtr Section:	SW
Welllog Flow Type Cd:		Region Code:	1
Welllog Well Test Cd:		Twsp Fraction No:	
Welllog Static Lvl Qt:	0	Twsp Direction Code:	North
Welllog Gpm Qt:	0	St Plane X-Coord:	1232068
Welllog Psi No:	0	St Plane Y-Coord:	1008855
Well Depth:	36	Welllog Zip Code:	
Well Diameter:	8.25	NAD83 Latitude:	48.08759
Well Owner Name:	Shell c/o CRA CRA	NAD83 Longitude:	-122.17038
Driller No:			

Map Key	Direction	Distance (mi)	Distance (ft)	Elevation (ft)	DB
29	NNE	0.52	2,745.52	44.65	WATER WELLS

Well Log ID:	00510341.tif	Horiz Coll Meth Code:	0
Well Tag ID:	AEB145	Tax Parcel Identifier:	
Well Type Code:	Resource Protection	County ID:	61
WRIA No:	7	County Name:	
Horzcoll Ds:		Township:	30
Project Tag No:		Range Fraction No:	
Notice of Intent ID No:	R028561	Range:	05
Well Completion Date:	10/21/1997	Range Dir Code:	East
Well Log Receival Dt:	12/1/1997	Section:	16
Record Creation Date:	1/8/2008	Quarter Section:	NE
Last Update Date:	1/8/2008	Qtr Qtr Section:	SW
Welllog Flow Type Cd:		Region Code:	1
Welllog Well Test Cd:		Twsp Fraction No:	
Welllog Static Lvl Qt:	0	Twsp Direction Code:	North
Welllog Gpm Qt:	0	St Plane X-Coord:	1232068
Welllog Psi No:	0	St Plane Y-Coord:	1008855
Well Depth:	38	Welllog Zip Code:	
Well Diameter:	0	NAD83 Latitude:	48.08759
Well Owner Name:	SEVEN ELEVEN	NAD83 Longitude:	-122.17038
Driller No:			

Map Key	Direction	Distance (mi)	Distance (ft)	Elevation (ft)	DB
---------	-----------	---------------	---------------	----------------	----

Wells and Additional Sources Detail Report

29	NNE	0.52	2,745.52	44.65	WATER WELLS
Well Log ID:	00122492.tif	Horiz Coll Meth Code:	0		
Well Tag ID:	ACS647	Tax Parcel Identifier:			
Well Type Code:	Resource Protection	County ID:	61		
WRIA No:	7	County Name:			
Horzcoll Ds:		Township:	30		
Project Tag No:		Range Fraction No:			
Notice of Intent ID No:	R028465	Range:	05		
Well Completion Date:	8/5/1997	Range Dir Code:	East		
Well Log Receival Dt:	9/15/1997	Section:	16		
Record Creation Date:		Quarter Section:	NE		
Last Update Date:		Qtr Qtr Section:	SW		
Welllog Flow Type Cd:		Region Code:	1		
Welllog Well Test Cd:		Twsp Fraction No:			
Welllog Static Lvl Qt:	0	Twsp Direction Code:	North		
Welllog Gpm Qt:	0	St Plane X-Coord:	1232068		
Welllog Psi No:	0	St Plane Y-Coord:	1008855		
Well Depth:	0	Welllog Zip Code:			
Well Diameter:	0	NAD83 Latitude:	48.08759		
Well Owner Name:	SOUTHLAND 7 - ELEVEN	NAD83 Longitude:	-122.17038		
Driller No:					

Map Key	Direction	Distance (mi)	Distance (ft)	Elevation (ft)	DB
29	NNE	0.52	2,745.52	44.65	WATER WELLS
Well Log ID:	00598543.tif	Horiz Coll Meth Code:	0		
Well Tag ID:		Tax Parcel Identifier:	30051600109000		
Well Type Code:	Resource Protection	County ID:	61		
WRIA No:	7	County Name:			
Horzcoll Ds:		Township:	30		
Project Tag No:		Range Fraction No:			
Notice of Intent ID No:	SE04755	Range:	05		
Well Completion Date:	6/17/2009	Range Dir Code:	East		
Well Log Receival Dt:	7/6/2009	Section:	16		
Record Creation Date:	8/18/2009	Quarter Section:	NE		
Last Update Date:	8/18/2009	Qtr Qtr Section:	SW		
Welllog Flow Type Cd:		Region Code:	1		
Welllog Well Test Cd:		Twsp Fraction No:			
Welllog Static Lvl Qt:	0	Twsp Direction Code:	North		
Welllog Gpm Qt:	0	St Plane X-Coord:	1232068		
Welllog Psi No:	0	St Plane Y-Coord:	1008855		
Well Depth:	24	Welllog Zip Code:			
Well Diameter:	2	NAD83 Latitude:	48.08759		
Well Owner Name:	Roy Thorsen Stantec	NAD83 Longitude:	-122.17038		
Driller No:					

Wells and Additional Sources Detail Report

Map Key	Direction	Distance (mi)	Distance (ft)	Elevation (ft)	DB
29	NNE	0.52	2,745.52	44.65	WATER WELLS
Well Log ID:	00598545.tif	Horiz Coll Meth Code:	0		
Well Tag ID:		Tax Parcel Identifier:	30051600109000		
Well Type Code:	Resource Protection	County ID:	61		
WRIA No:	7	County Name:			
Horzcoll Ds:		Township:	30		
Project Tag No:		Range Fraction No:			
Notice of Intent ID No:	SE04755	Range:	05		
Well Completion Date:	6/17/2009	Range Dir Code:	East		
Well Log Receival Dt:	7/6/2009	Section:	16		
Record Creation Date:	8/18/2009	Quarter Section:	NE		
Last Update Date:	8/18/2009	Qtr Qtr Section:	SW		
Welllog Flow Type Cd:		Region Code:	1		
Welllog Well Test Cd:		Twsp Fraction No:			
Welllog Static Lvl Qt:	0	Twsp Direction Code:	North		
Welllog Gpm Qt:	0	St Plane X-Coord:	1232068		
Welllog Psi No:	0	St Plane Y-Coord:	1008855		
Well Depth:	24	Welllog Zip Code:			
Well Diameter:	2	NAD83 Latitude:	48.08759		
Well Owner Name:	Roy Thorsen Stantec	NAD83 Longitude:	-122.17038		
Driller No:					

Map Key	Direction	Distance (mi)	Distance (ft)	Elevation (ft)	DB
29	NNE	0.52	2,745.52	44.65	WATER WELLS
Well Log ID:	00510345.tif	Horiz Coll Meth Code:	0		
Well Tag ID:	AEB159	Tax Parcel Identifier:			
Well Type Code:	Resource Protection	County ID:	61		
WRIA No:	7	County Name:			
Horzcoll Ds:		Township:	30		
Project Tag No:		Range Fraction No:			
Notice of Intent ID No:	R028561	Range:	05		
Well Completion Date:	10/21/1997	Range Dir Code:	East		
Well Log Receival Dt:	12/1/1997	Section:	16		
Record Creation Date:	1/8/2008	Quarter Section:	NE		
Last Update Date:	1/8/2008	Qtr Qtr Section:	SW		
Welllog Flow Type Cd:		Region Code:	1		
Welllog Well Test Cd:		Twsp Fraction No:			
Welllog Static Lvl Qt:	0	Twsp Direction Code:	North		
Welllog Gpm Qt:	0	St Plane X-Coord:	1232068		
Welllog Psi No:	0	St Plane Y-Coord:	1008855		
Well Depth:	25	Welllog Zip Code:			
Well Diameter:	0	NAD83 Latitude:	48.08759		

Wells and Additional Sources Detail Report

Well Owner Name: SEVEN ELEVEN NAD83 Longitude: -122.17038
 Driller No:

Map Key	Direction	Distance (mi)	Distance (ft)	Elevation (ft)	DB
29	NNE	0.52	2,745.52	44.65	WATER WELLS

Well Log ID:	00615213.tif	Horiz Coll Meth Code:	0
Well Tag ID:		Tax Parcel Identifier:	
Well Type Code:	Decommisioning	County ID:	61
WRIA No:	7	County Name:	
Horzcoll Ds:		Township:	30
Project Tag No:		Range Fraction No:	
Notice of Intent ID No:	AE06931	Range:	05
Well Completion Date:	9/9/2009	Range Dir Code:	East
Well Log Receival Dt:	9/28/2009	Section:	16
Record Creation Date:	11/13/2009	Quarter Section:	NE
Last Update Date:	11/13/2009	Qtr Qtr Section:	SW
Welllog Flow Type Cd:		Region Code:	1
Welllog Well Test Cd:		Twsp Fraction No:	
Welllog Static Lvl Qt:	0	Twsp Direction Code:	North
Welllog Gpm Qt:	0	St Plane X-Coord:	1232068
Welllog Psi No:	0	St Plane Y-Coord:	1008855
Well Depth:	41	Welllog Zip Code:	
Well Diameter:	8.25	NAD83 Latitude:	48.08759
Well Owner Name:	Shell c/o CRA CRA	NAD83 Longitude:	-122.17038
Driller No:			

Map Key	Direction	Distance (mi)	Distance (ft)	Elevation (ft)	DB
29	NNE	0.52	2,745.52	44.65	WATER WELLS

Well Log ID:	00510346.tif	Horiz Coll Meth Code:	0
Well Tag ID:		Tax Parcel Identifier:	
Well Type Code:	Resource Protection	County ID:	61
WRIA No:	7	County Name:	
Horzcoll Ds:		Township:	30
Project Tag No:		Range Fraction No:	
Notice of Intent ID No:	R028561	Range:	05
Well Completion Date:	10/21/1997	Range Dir Code:	East
Well Log Receival Dt:	12/1/1997	Section:	16
Record Creation Date:	1/8/2008	Quarter Section:	NE
Last Update Date:	1/8/2008	Qtr Qtr Section:	SW
Welllog Flow Type Cd:		Region Code:	1
Welllog Well Test Cd:		Twsp Fraction No:	
Welllog Static Lvl Qt:	0	Twsp Direction Code:	North
Welllog Gpm Qt:	0	St Plane X-Coord:	1232068
Welllog Psi No:	0	St Plane Y-Coord:	1008855

Wells and Additional Sources Detail Report

Well Depth:	25	Welllog Zip Code:	
Well Diameter:	0	NAD83 Latitude:	48.08759
Well Owner Name:	SEVEN ELEVEN	NAD83 Longitude:	-122.17038
Driller No:			

Map Key	Direction	Distance (mi)	Distance (ft)	Elevation (ft)	DB
29	NNE	0.52	2,745.52	44.65	WATER WELLS

Well Log ID:	00858853.tif	Horiz Coll Meth Code:	0
Well Tag ID:		Tax Parcel Identifier:	300516001045
Well Type Code:	Decommisioning	County ID:	61
WRIA No:	7	County Name:	
Horzcoll Ds:		Township:	30
Project Tag No:		Range Fraction No:	
Notice of Intent ID No:	A105674	Range:	05
Well Completion Date:	5/7/2013	Range Dir Code:	East
Well Log Receival Dt:	5/15/2013	Section:	16
Record Creation Date:	5/29/2013	Quarter Section:	NE
Last Update Date:	5/29/2013	Qtr Qtr Section:	SW
Welllog Flow Type Cd:		Region Code:	1
Welllog Well Test Cd:		Twsp Fraction No:	
Welllog Static Lvl Qt:	0	Twsp Direction Code:	North
Welllog Gpm Qt:	0	St Plane X-Coord:	1232068
Welllog Psi No:	0	St Plane Y-Coord:	1008855
Well Depth:	55	Welllog Zip Code:	
Well Diameter:	3	NAD83 Latitude:	48.08759
Well Owner Name:	Corrina Westermann - US Bank National Associa	NAD83 Longitude:	-122.17038
Driller No:			

Map Key	Direction	Distance (mi)	Distance (ft)	Elevation (ft)	DB
29	NNE	0.52	2,745.52	44.65	WATER WELLS

Well Log ID:	00598667.tif	Horiz Coll Meth Code:	0
Well Tag ID:		Tax Parcel Identifier:	30051600109000
Well Type Code:	Decommisioning	County ID:	61
WRIA No:	7	County Name:	
Horzcoll Ds:		Township:	30
Project Tag No:		Range Fraction No:	
Notice of Intent ID No:	AE06151	Range:	05
Well Completion Date:	6/18/2009	Range Dir Code:	East
Well Log Receival Dt:	7/6/2009	Section:	16
Record Creation Date:	8/18/2009	Quarter Section:	NE
Last Update Date:	8/18/2009	Qtr Qtr Section:	SW
Welllog Flow Type Cd:		Region Code:	1
Welllog Well Test Cd:		Twsp Fraction No:	

Wells and Additional Sources Detail Report

Welllog Static Lvl Qt:	0	Twsp Direction Code:	North
Welllog Gpm Qt:	0	St Plane X-Coord:	1232068
Welllog Psi No:	0	St Plane Y-Coord:	1008855
Well Depth:	30	Welllog Zip Code:	
Well Diameter:	2	NAD83 Latitude:	48.08759
Well Owner Name:	Roy Thorsen Stantec	NAD83 Longitude:	-122.17038
Driller No:			

Map Key	Direction	Distance (mi)	Distance (ft)	Elevation (ft)	DB
29	NNE	0.52	2,745.52	44.65	WATER WELLS

Well Log ID:	00615215.tif	Horiz Coll Meth Code:	0
Well Tag ID:	BBM490	Tax Parcel Identifier:	
Well Type Code:	Resource Protection	County ID:	61
WRIA No:	7	County Name:	
Horzcoll Ds:		Township:	30
Project Tag No:		Range Fraction No:	
Notice of Intent ID No:	RE03718	Range:	05
Well Completion Date:	9/9/2009	Range Dir Code:	East
Well Log Receival Dt:	9/28/2009	Section:	16
Record Creation Date:	11/13/2009	Quarter Section:	NE
Last Update Date:	11/13/2009	Qtr Qtr Section:	SW
Welllog Flow Type Cd:		Region Code:	1
Welllog Well Test Cd:		Twsp Fraction No:	
Welllog Static Lvl Qt:	0	Twsp Direction Code:	North
Welllog Gpm Qt:	0	St Plane X-Coord:	1232068
Welllog Psi No:	0	St Plane Y-Coord:	1008855
Well Depth:	40	Welllog Zip Code:	
Well Diameter:	8.25	NAD83 Latitude:	48.08759
Well Owner Name:	Shell c/o CRA CRA	NAD83 Longitude:	-122.17038
Driller No:			

Map Key	Direction	Distance (mi)	Distance (ft)	Elevation (ft)	DB
29	NNE	0.52	2,745.52	44.65	WATER WELLS

Well Log ID:	00510348.tif	Horiz Coll Meth Code:	0
Well Tag ID:	AEB156	Tax Parcel Identifier:	
Well Type Code:	Resource Protection	County ID:	61
WRIA No:	7	County Name:	
Horzcoll Ds:		Township:	30
Project Tag No:		Range Fraction No:	
Notice of Intent ID No:	R028561	Range:	05
Well Completion Date:	10/21/1997	Range Dir Code:	East
Well Log Receival Dt:	12/1/1997	Section:	16
Record Creation Date:	1/8/2008	Quarter Section:	NE
Last Update Date:	1/8/2008	Qtr Qtr Section:	SW

Wells and Additional Sources Detail Report

Welllog Flow Type Cd:		Region Code:	1
Welllog Well Test Cd:		Twsp Fraction No:	
Welllog Static Lvl Qt:	0	Twsp Direction Code:	North
Welllog Gpm Qt:	0	St Plane X-Coord:	1232068
Welllog Psi No:	0	St Plane Y-Coord:	1008855
Well Depth:	25	Welllog Zip Code:	
Well Diameter:	0	NAD83 Latitude:	48.08759
Well Owner Name:	SEVEN ELEVEN	NAD83 Longitude:	-122.17038
Driller No:			

Map Key	Direction	Distance (mi)	Distance (ft)	Elevation (ft)	DB
29	NNE	0.52	2,745.52	44.65	WATER WELLS

Well Log ID:	00598541.tif	Horiz Coll Meth Code:	0
Well Tag ID:		Tax Parcel Identifier:	30051600109000
Well Type Code:	Resource Protection	County ID:	61
WRIA No:	7	County Name:	
Horzcoll Ds:		Township:	30
Project Tag No:		Range Fraction No:	
Notice of Intent ID No:	SE04755	Range:	05
Well Completion Date:	6/17/2009	Range Dir Code:	East
Well Log Receival Dt:	7/6/2009	Section:	16
Record Creation Date:	8/18/2009	Quarter Section:	NE
Last Update Date:	8/18/2009	Qtr Qtr Section:	SW
Welllog Flow Type Cd:		Region Code:	1
Welllog Well Test Cd:		Twsp Fraction No:	
Welllog Static Lvl Qt:	0	Twsp Direction Code:	North
Welllog Gpm Qt:	0	St Plane X-Coord:	1232068
Welllog Psi No:	0	St Plane Y-Coord:	1008855
Well Depth:	24	Welllog Zip Code:	
Well Diameter:	2	NAD83 Latitude:	48.08759
Well Owner Name:	Roy Thorsen Stantec	NAD83 Longitude:	-122.17038
Driller No:			

Map Key	Direction	Distance (mi)	Distance (ft)	Elevation (ft)	DB
29	NNE	0.52	2,745.52	44.65	WATER WELLS

Well Log ID:	00635906.tif	Horiz Coll Meth Code:	0
Well Tag ID:	AEB770	Tax Parcel Identifier:	30051600109000
Well Type Code:	Decommisioning	County ID:	61
WRIA No:	7	County Name:	
Horzcoll Ds:		Township:	30
Project Tag No:		Range Fraction No:	
Notice of Intent ID No:	AE08198	Range:	05
Well Completion Date:	1/26/2010	Range Dir Code:	East
Well Log Receival Dt:	2/15/2010	Section:	16

Wells and Additional Sources Detail Report

Record Creation Date:	2/23/2010	Quarter Section:	NE
Last Update Date:	2/23/2010	Qtr Qtr Section:	SW
Welllog Flow Type Cd:		Region Code:	1
Welllog Well Test Cd:		Twsp Fraction No:	
Welllog Static Lvl Qt:	0	Twsp Direction Code:	North
Welllog Gpm Qt:	0	St Plane X-Coord:	1232068
Welllog Psi No:	0	St Plane Y-Coord:	1008855
Well Depth:	35	Welllog Zip Code:	
Well Diameter:	2	NAD83 Latitude:	48.08759
Well Owner Name:	Roy Thorsen Stantec	NAD83 Longitude:	-122.17038
Driller No:			

Map Key	Direction	Distance (mi)	Distance (ft)	Elevation (ft)	DB
29	NNE	0.52	2,745.52	44.65	WATER WELLS

Well Log ID:	00598669.tif	Horiz Coll Meth Code:	0
Well Tag ID:		Tax Parcel Identifier:	30051600109000
Well Type Code:	Resource Protection	County ID:	61
WRIA No:	7	County Name:	
Horzcoll Ds:		Township:	30
Project Tag No:		Range Fraction No:	
Notice of Intent ID No:	EE01039	Range:	05
Well Completion Date:	6/18/2009	Range Dir Code:	East
Well Log Receival Dt:	7/6/2009	Section:	16
Record Creation Date:	8/18/2009	Quarter Section:	NE
Last Update Date:	8/18/2009	Qtr Qtr Section:	SW
Welllog Flow Type Cd:		Region Code:	1
Welllog Well Test Cd:		Twsp Fraction No:	
Welllog Static Lvl Qt:	0	Twsp Direction Code:	North
Welllog Gpm Qt:	0	St Plane X-Coord:	1232068
Welllog Psi No:	0	St Plane Y-Coord:	1008855
Well Depth:	30	Welllog Zip Code:	
Well Diameter:	2	NAD83 Latitude:	48.08759
Well Owner Name:	Roy Thorsen Stantec	NAD83 Longitude:	-122.17038
Driller No:			

Map Key	Direction	Distance (mi)	Distance (ft)	Elevation (ft)	DB
29	NNE	0.52	2,745.52	44.65	WATER WELLS

Well Log ID:	00615207.tif	Horiz Coll Meth Code:	0
Well Tag ID:		Tax Parcel Identifier:	
Well Type Code:	Resource Protection	County ID:	61
WRIA No:	7	County Name:	
Horzcoll Ds:		Township:	30
Project Tag No:		Range Fraction No:	
Notice of Intent ID No:	SE05334	Range:	05

Wells and Additional Sources Detail Report

Well Completion Date:	9/9/2009	Range Dir Code:	East
Well Log Receival Dt:	9/28/2009	Section:	16
Record Creation Date:	11/13/2009	Quarter Section:	NE
Last Update Date:	11/13/2009	Qtr Qtr Section:	SW
Welllog Flow Type Cd:		Region Code:	1
Welllog Well Test Cd:		Twsp Fraction No:	
Welllog Static Lvl Qt:	0	Twsp Direction Code:	North
Welllog Gpm Qt:	0	St Plane X-Coord:	1232068
Welllog Psi No:	0	St Plane Y-Coord:	1008855
Well Depth:	36	Welllog Zip Code:	
Well Diameter:	8.25	NAD83 Latitude:	48.08759
Well Owner Name:	Shell c/o CRA CRA	NAD83 Longitude:	-122.17038
Driller No:			

Map Key	Direction	Distance (mi)	Distance (ft)	Elevation (ft)	DB
29	NNE	0.52	2,745.52	44.65	WATER WELLS

Well Log ID:	00814609.tif	Horiz Coll Meth Code:	0
Well Tag ID:		Tax Parcel Identifier:	
Well Type Code:	Decommisioning	County ID:	61
WRIA No:	7	County Name:	
Horzcoll Ds:		Township:	30
Project Tag No:		Range Fraction No:	
Notice of Intent ID No:	AE17560	Range:	05
Well Completion Date:	5/24/2012	Range Dir Code:	East
Well Log Receival Dt:	8/31/2012	Section:	16
Record Creation Date:	9/21/2012	Quarter Section:	NE
Last Update Date:	9/21/2012	Qtr Qtr Section:	SW
Welllog Flow Type Cd:		Region Code:	1
Welllog Well Test Cd:		Twsp Fraction No:	
Welllog Static Lvl Qt:	0	Twsp Direction Code:	North
Welllog Gpm Qt:	0	St Plane X-Coord:	1232068
Welllog Psi No:	0	St Plane Y-Coord:	1008855
Well Depth:	22.5	Welllog Zip Code:	
Well Diameter:	6	NAD83 Latitude:	48.08759
Well Owner Name:	Wells Fargo Bank	NAD83 Longitude:	-122.17038
Driller No:			

Map Key	Direction	Distance (mi)	Distance (ft)	Elevation (ft)	DB
29	NNE	0.52	2,745.52	44.65	WATER WELLS

Well Log ID:	00814811.tif	Horiz Coll Meth Code:	0
Well Tag ID:		Tax Parcel Identifier:	
Well Type Code:	Resource Protection	County ID:	61
WRIA No:	7	County Name:	
Horzcoll Ds:		Township:	30

Wells and Additional Sources Detail Report

Project Tag No:		Range Fraction No:	
Notice of Intent ID No:	SE45372	Range:	05
Well Completion Date:	5/24/2012	Range Dir Code:	East
Well Log Receival Dt:	8/31/2012	Section:	16
Record Creation Date:	9/21/2012	Quarter Section:	NE
Last Update Date:	9/21/2012	Qtr Qtr Section:	SW
Welllog Flow Type Cd:		Region Code:	1
Welllog Well Test Cd:		Twsp Fraction No:	
Welllog Static Lvl Qt:	0	Twsp Direction Code:	North
Welllog Gpm Qt:	0	St Plane X-Coord:	1232068
Welllog Psi No:	0	St Plane Y-Coord:	1008855
Well Depth:	20	Welllog Zip Code:	
Well Diameter:	6	NAD83 Latitude:	48.08759
Well Owner Name:	Wells Fargo Bank	NAD83 Longitude:	-122.17038
Driller No:			

Map Key	Direction	Distance (mi)	Distance (ft)	Elevation (ft)	DB
29	NNE	0.52	2,745.52	44.65	WATER WELLS

Well Log ID:	00635898.tif	Horiz Coll Meth Code:	0
Well Tag ID:	AEB158	Tax Parcel Identifier:	30051600109000
Well Type Code:	Decommisioning	County ID:	61
WRIA No:	7	County Name:	
Horzcoll Ds:		Township:	30
Project Tag No:		Range Fraction No:	
Notice of Intent ID No:	AE08198	Range:	05
Well Completion Date:	1/26/2010	Range Dir Code:	East
Well Log Receival Dt:	2/15/2010	Section:	16
Record Creation Date:	2/23/2010	Quarter Section:	NE
Last Update Date:	2/23/2010	Qtr Qtr Section:	SW
Welllog Flow Type Cd:		Region Code:	1
Welllog Well Test Cd:		Twsp Fraction No:	
Welllog Static Lvl Qt:	0	Twsp Direction Code:	North
Welllog Gpm Qt:	0	St Plane X-Coord:	1232068
Welllog Psi No:	0	St Plane Y-Coord:	1008855
Well Depth:	25	Welllog Zip Code:	
Well Diameter:	4	NAD83 Latitude:	48.08759
Well Owner Name:	Roy Thorsen Stantec	NAD83 Longitude:	-122.17038
Driller No:			

Map Key	Direction	Distance (mi)	Distance (ft)	Elevation (ft)	DB
29	NNE	0.52	2,745.52	44.65	WATER WELLS

Well Log ID:	00510343.tif	Horiz Coll Meth Code:	0
Well Tag ID:	AEB143	Tax Parcel Identifier:	
Well Type Code:	Resource Protection	County ID:	61

Wells and Additional Sources Detail Report

WRIA No: 7	County Name:
Horzcoll Ds:	Township: 30
Project Tag No:	Range Fraction No:
Notice of Intent ID No: R028561	Range: 05
Well Completion Date: 10/21/1997	Range Dir Code: East
Well Log Receival Dt: 12/1/1997	Section: 16
Record Creation Date: 1/8/2008	Quarter Section: NE
Last Update Date: 1/8/2008	Qtr Qtr Section: SW
Welllog Flow Type Cd:	Region Code: 1
Welllog Well Test Cd:	Twsp Fraction No:
Welllog Static Lvl Qt: 0	Twsp Direction Code: North
Welllog Gpm Qt: 0	St Plane X-Coord: 1232068
Welllog Psi No: 0	St Plane Y-Coord: 1008855
Well Depth: 38	Welllog Zip Code:
Well Diameter: 0	NAD83 Latitude: 48.08759
Well Owner Name: SEVEN ELEVEN	NAD83 Longitude: -122.17038
Driller No:	

Map Key	Direction	Distance (mi)	Distance (ft)	Elevation (ft)	DB
29	NNE	0.52	2,745.52	44.65	WATER WELLS

Well Log ID: 00122782.tif	Horiz Coll Meth Code: 0
Well Tag ID: AEB153	Tax Parcel Identifier:
Well Type Code: Resource Protection	County ID: 61
WRIA No: 7	County Name:
Horzcoll Ds:	Township: 30
Project Tag No:	Range Fraction No:
Notice of Intent ID No: R002856	Range: 05
Well Completion Date: 10/20/1997	Range Dir Code: East
Well Log Receival Dt: 12/1/1997	Section: 16
Record Creation Date:	Quarter Section: NE
Last Update Date:	Qtr Qtr Section: SW
Welllog Flow Type Cd:	Region Code: 1
Welllog Well Test Cd:	Twsp Fraction No:
Welllog Static Lvl Qt: 0	Twsp Direction Code: North
Welllog Gpm Qt: 0	St Plane X-Coord: 1232068
Welllog Psi No: 0	St Plane Y-Coord: 1008855
Well Depth: 0	Welllog Zip Code:
Well Diameter: 0	NAD83 Latitude: 48.08759
Well Owner Name: 7-ELEVEN	NAD83 Longitude: -122.17038
Driller No:	

Map Key	Direction	Distance (mi)	Distance (ft)	Elevation (ft)	DB
29	NNE	0.52	2,745.52	44.65	WATER WELLS

Well Log ID: 00116838.tif	Horiz Coll Meth Code: 0
---------------------------	-------------------------

Wells and Additional Sources Detail Report

Well Tag ID:		Tax Parcel Identifier:	
Well Type Code:	Resource Protection	County ID:	61
WRIA No:	7	County Name:	
Horzcoll Ds:		Township:	30
Project Tag No:		Range Fraction No:	
Notice of Intent ID No:	213551	Range:	05
Well Completion Date:		Range Dir Code:	East
Well Log Receival Dt:	5/18/1992	Section:	16
Record Creation Date:		Quarter Section:	NE
Last Update Date:		Qtr Qtr Section:	SW
Welllog Flow Type Cd:		Region Code:	1
Welllog Well Test Cd:		Twsp Fraction No:	
Welllog Static Lvl Qt:	0	Twsp Direction Code:	North
Welllog Gpm Qt:	0	St Plane X-Coord:	1232068
Welllog Psi No:	0	St Plane Y-Coord:	1008855
Well Depth:	0	Welllog Zip Code:	
Well Diameter:	0	NAD83 Latitude:	48.08759
Well Owner Name:	MIDWAY TAVERN	NAD83 Longitude:	-122.17038
Driller No:			

Map Key	Direction	Distance (mi)	Distance (ft)	Elevation (ft)	DB
29	NNE	0.52	2,745.52	44.65	WATER WELLS

Well Log ID:	00317464.tif	Horiz Coll Meth Code:	0
Well Tag ID:		Tax Parcel Identifier:	
Well Type Code:	Resource Protection	County ID:	61
WRIA No:	7	County Name:	
Horzcoll Ds:		Township:	30
Project Tag No:		Range Fraction No:	
Notice of Intent ID No:	S007039	Range:	05
Well Completion Date:	8/2/2001	Range Dir Code:	East
Well Log Receival Dt:	8/23/2001	Section:	16
Record Creation Date:	2/7/2002	Quarter Section:	NE
Last Update Date:	2/7/2002	Qtr Qtr Section:	SW
Welllog Flow Type Cd:		Region Code:	1
Welllog Well Test Cd:		Twsp Fraction No:	
Welllog Static Lvl Qt:	0	Twsp Direction Code:	North
Welllog Gpm Qt:	0	St Plane X-Coord:	1232068
Welllog Psi No:	0	St Plane Y-Coord:	1008855
Well Depth:	20	Welllog Zip Code:	
Well Diameter:	8	NAD83 Latitude:	48.08759
Well Owner Name:	FRED MEYER	NAD83 Longitude:	-122.17038
Driller No:			

Map Key	Direction	Distance (mi)	Distance (ft)	Elevation (ft)	DB
29	NNE	0.52	2,745.52	44.65	WATER WELLS

Wells and Additional Sources Detail Report

Well Log ID:	00598549.tif	Horiz Coll Meth Code:	0
Well Tag ID:		Tax Parcel Identifier:	30051600109000
Well Type Code:	Decommisioning	County ID:	61
WRIA No:	7	County Name:	
Horzcoll Ds:		Township:	30
Project Tag No:		Range Fraction No:	
Notice of Intent ID No:	AE06150	Range:	05
Well Completion Date:	6/17/2009	Range Dir Code:	East
Well Log Receival Dt:	7/6/2009	Section:	16
Record Creation Date:	8/18/2009	Quarter Section:	NE
Last Update Date:	8/18/2009	Qtr Qtr Section:	SW
Welllog Flow Type Cd:		Region Code:	1
Welllog Well Test Cd:		Twsp Fraction No:	
Welllog Static Lvl Qt:	0	Twsp Direction Code:	North
Welllog Gpm Qt:	0	St Plane X-Coord:	1232068
Welllog Psi No:	0	St Plane Y-Coord:	1008855
Well Depth:	24	Welllog Zip Code:	
Well Diameter:	2	NAD83 Latitude:	48.08759
Well Owner Name:	Roy Thorsen Stantec	NAD83 Longitude:	-122.17038
Driller No:			

Map Key	Direction	Distance (mi)	Distance (ft)	Elevation (ft)	DB
29	NNE	0.52	2,745.52	44.65	WATER WELLS

Well Log ID:	00122783.tif	Horiz Coll Meth Code:	0
Well Tag ID:	AEB154	Tax Parcel Identifier:	
Well Type Code:	Resource Protection	County ID:	61
WRIA No:	7	County Name:	
Horzcoll Ds:		Township:	30
Project Tag No:		Range Fraction No:	
Notice of Intent ID No:	R002856	Range:	05
Well Completion Date:	10/20/1997	Range Dir Code:	East
Well Log Receival Dt:	12/1/1997	Section:	16
Record Creation Date:		Quarter Section:	NE
Last Update Date:		Qtr Qtr Section:	SW
Welllog Flow Type Cd:		Region Code:	1
Welllog Well Test Cd:		Twsp Fraction No:	
Welllog Static Lvl Qt:	0	Twsp Direction Code:	North
Welllog Gpm Qt:	0	St Plane X-Coord:	1232068
Welllog Psi No:	0	St Plane Y-Coord:	1008855
Well Depth:	0	Welllog Zip Code:	
Well Diameter:	0	NAD83 Latitude:	48.08759
Well Owner Name:	7-ELEVEN	NAD83 Longitude:	-122.17038
Driller No:			

Map Key	Direction	Distance (mi)	Distance (ft)	Elevation (ft)	DB
---------	-----------	---------------	---------------	----------------	----

Wells and Additional Sources Detail Report

29	NNE	0.52	2,745.52	44.65	WATER WELLS
----	-----	------	----------	-------	-------------

Well Log ID:	00598539.tif	Horiz Coll Meth Code:	0
Well Tag ID:		Tax Parcel Identifier:	30051600109000
Well Type Code:	Resource Protection	County ID:	61
WRIA No:	7	County Name:	
Horzcoll Ds:		Township:	30
Project Tag No:		Range Fraction No:	
Notice of Intent ID No:	SE04755	Range:	05
Well Completion Date:	6/17/2009	Range Dir Code:	East
Well Log Receival Dt:	7/6/2009	Section:	16
Record Creation Date:	8/18/2009	Quarter Section:	NE
Last Update Date:	8/18/2009	Qtr Qtr Section:	SW
Welllog Flow Type Cd:		Region Code:	1
Welllog Well Test Cd:		Twsp Fraction No:	
Welllog Static Lvl Qt:	0	Twsp Direction Code:	North
Welllog Gpm Qt:	0	St Plane X-Coord:	1232068
Welllog Psi No:	0	St Plane Y-Coord:	1008855
Well Depth:	24	Welllog Zip Code:	
Well Diameter:	2	NAD83 Latitude:	48.08759
Well Owner Name:	Roy Thorsen Stantec	NAD83 Longitude:	-122.17038
Driller No:			

Map Key	Direction	Distance (mi)	Distance (ft)	Elevation (ft)	DB
29	NNE	0.52	2,745.52	44.65	WATER WELLS

Well Log ID:	00510344.tif	Horiz Coll Meth Code:	0
Well Tag ID:	AEB160	Tax Parcel Identifier:	
Well Type Code:	Resource Protection	County ID:	61
WRIA No:	7	County Name:	
Horzcoll Ds:		Township:	30
Project Tag No:		Range Fraction No:	
Notice of Intent ID No:	R028561	Range:	05
Well Completion Date:	10/21/1997	Range Dir Code:	East
Well Log Receival Dt:	12/1/1997	Section:	16
Record Creation Date:	1/8/2008	Quarter Section:	NE
Last Update Date:	1/8/2008	Qtr Qtr Section:	SW
Welllog Flow Type Cd:		Region Code:	1
Welllog Well Test Cd:		Twsp Fraction No:	
Welllog Static Lvl Qt:	0	Twsp Direction Code:	North
Welllog Gpm Qt:	0	St Plane X-Coord:	1232068
Welllog Psi No:	0	St Plane Y-Coord:	1008855
Well Depth:	40	Welllog Zip Code:	
Well Diameter:	0	NAD83 Latitude:	48.08759
Well Owner Name:	SEVEN ELEVEN	NAD83 Longitude:	-122.17038

Wells and Additional Sources Detail Report

Driller No:

Map Key	Direction	Distance (mi)	Distance (ft)	Elevation (ft)	DB
29	NNE	0.52	2,745.52	44.65	WATER WELLS

Well Log ID:	00635888.tif	Horiz Coll Meth Code:	0
Well Tag ID:	ACS647	Tax Parcel Identifier:	30051600109000
Well Type Code:	Decommisioning	County ID:	61
WRIA No:	7	County Name:	
Horzcoll Ds:		Township:	30
Project Tag No:		Range Fraction No:	
Notice of Intent ID No:	AE08198	Range:	05
Well Completion Date:	1/26/2010	Range Dir Code:	East
Well Log Receival Dt:	2/15/2010	Section:	16
Record Creation Date:	2/23/2010	Quarter Section:	NE
Last Update Date:	2/23/2010	Qtr Qtr Section:	SW
Welllog Flow Type Cd:		Region Code:	1
Welllog Well Test Cd:		Twsp Fraction No:	
Welllog Static Lvl Qt:	0	Twsp Direction Code:	North
Welllog Gpm Qt:	0	St Plane X-Coord:	1232068
Welllog Psi No:	0	St Plane Y-Coord:	1008855
Well Depth:	38	Welllog Zip Code:	
Well Diameter:	2	NAD83 Latitude:	48.08759
Well Owner Name:	Roy Thorsen Stantec	NAD83 Longitude:	-122.17038
Driller No:			

Map Key	Direction	Distance (mi)	Distance (ft)	Elevation (ft)	DB
29	NNE	0.52	2,745.52	44.65	WATER WELLS

Well Log ID:	00598663.tif	Horiz Coll Meth Code:	0
Well Tag ID:		Tax Parcel Identifier:	30051600109000
Well Type Code:	Decommisioning	County ID:	61
WRIA No:	7	County Name:	
Horzcoll Ds:		Township:	30
Project Tag No:		Range Fraction No:	
Notice of Intent ID No:	AE06151	Range:	05
Well Completion Date:	6/18/2009	Range Dir Code:	East
Well Log Receival Dt:	7/6/2009	Section:	16
Record Creation Date:	8/18/2009	Quarter Section:	NE
Last Update Date:	8/18/2009	Qtr Qtr Section:	SW
Welllog Flow Type Cd:		Region Code:	1
Welllog Well Test Cd:		Twsp Fraction No:	
Welllog Static Lvl Qt:	0	Twsp Direction Code:	North
Welllog Gpm Qt:	0	St Plane X-Coord:	1232068
Welllog Psi No:	0	St Plane Y-Coord:	1008855
Well Depth:	30	Welllog Zip Code:	

Wells and Additional Sources Detail Report

Well Diameter:	2	NAD83 Latitude:	48.08759
Well Owner Name:	Roy Thorsen Stantec	NAD83 Longitude:	-122.17038
Driller No:			

Map Key	Direction	Distance (mi)	Distance (ft)	Elevation (ft)	DB
29	NNE	0.52	2,745.52	44.65	WATER WELLS

Well Log ID:	00122780.tif	Horiz Coll Meth Code:	0
Well Tag ID:	AEB151	Tax Parcel Identifier:	
Well Type Code:	Resource Protection	County ID:	61
WRIA No:	7	County Name:	
Horzcoll Ds:		Township:	30
Project Tag No:		Range Fraction No:	
Notice of Intent ID No:	R002856	Range:	05
Well Completion Date:	10/20/1997	Range Dir Code:	East
Well Log Receival Dt:	12/1/1997	Section:	16
Record Creation Date:		Quarter Section:	NE
Last Update Date:		Qtr Qtr Section:	SW
Welllog Flow Type Cd:		Region Code:	1
Welllog Well Test Cd:		Twsp Fraction No:	
Welllog Static Lvl Qt:	0	Twsp Direction Code:	North
Welllog Gpm Qt:	0	St Plane X-Coord:	1232068
Welllog Psi No:	0	St Plane Y-Coord:	1008855
Well Depth:	0	Welllog Zip Code:	
Well Diameter:	0	NAD83 Latitude:	48.08759
Well Owner Name:	7-ELEVEN	NAD83 Longitude:	-122.17038
Driller No:			

Map Key	Direction	Distance (mi)	Distance (ft)	Elevation (ft)	DB
29	NNE	0.52	2,745.52	44.65	WATER WELLS

Well Log ID:	00510347.tif	Horiz Coll Meth Code:	0
Well Tag ID:		Tax Parcel Identifier:	
Well Type Code:	Resource Protection	County ID:	61
WRIA No:	7	County Name:	
Horzcoll Ds:		Township:	30
Project Tag No:		Range Fraction No:	
Notice of Intent ID No:	R028561	Range:	05
Well Completion Date:	10/21/1997	Range Dir Code:	East
Well Log Receival Dt:	12/1/1997	Section:	16
Record Creation Date:	1/8/2008	Quarter Section:	NE
Last Update Date:	1/8/2008	Qtr Qtr Section:	SW
Welllog Flow Type Cd:		Region Code:	1
Welllog Well Test Cd:		Twsp Fraction No:	
Welllog Static Lvl Qt:	0	Twsp Direction Code:	North
Welllog Gpm Qt:	0	St Plane X-Coord:	1232068

Wells and Additional Sources Detail Report

Welllog Psi No:	0	St Plane Y-Coord:	1008855
Well Depth:	40	Welllog Zip Code:	
Well Diameter:	0	NAD83 Latitude:	48.08759
Well Owner Name:	SEVEN ELEVEN	NAD83 Longitude:	-122.17038
Driller No:			

Map Key	Direction	Distance (mi)	Distance (ft)	Elevation (ft)	DB
29	NNE	0.52	2,745.52	44.65	WATER WELLS

Well Log ID:	00635894.tif	Horiz Coll Meth Code:	0
Well Tag ID:	AEB144	Tax Parcel Identifier:	30051600109000
Well Type Code:	Decommisioning	County ID:	61
WRIA No:	7	County Name:	
Horzcoll Ds:		Township:	30
Project Tag No:		Range Fraction No:	
Notice of Intent ID No:	AE08198	Range:	05
Well Completion Date:	1/26/2010	Range Dir Code:	East
Well Log Receival Dt:	2/15/2010	Section:	16
Record Creation Date:	2/23/2010	Quarter Section:	NE
Last Update Date:	2/23/2010	Qtr Qtr Section:	SW
Welllog Flow Type Cd:		Region Code:	1
Welllog Well Test Cd:		Twsp Fraction No:	
Welllog Static Lvl Qt:	0	Twsp Direction Code:	North
Welllog Gpm Qt:	0	St Plane X-Coord:	1232068
Welllog Psi No:	0	St Plane Y-Coord:	1008855
Well Depth:	38	Welllog Zip Code:	
Well Diameter:	2	NAD83 Latitude:	48.08759
Well Owner Name:	Roy Thorsen Stantec	NAD83 Longitude:	-122.17038
Driller No:			

Map Key	Direction	Distance (mi)	Distance (ft)	Elevation (ft)	DB
29	NNE	0.52	2,745.52	44.65	WATER WELLS

Well Log ID:	00814611.tif	Horiz Coll Meth Code:	0
Well Tag ID:		Tax Parcel Identifier:	
Well Type Code:	Decommisioning	County ID:	61
WRIA No:	7	County Name:	
Horzcoll Ds:		Township:	30
Project Tag No:		Range Fraction No:	
Notice of Intent ID No:	AE17560	Range:	05
Well Completion Date:	5/24/2012	Range Dir Code:	East
Well Log Receival Dt:	8/31/2012	Section:	16
Record Creation Date:	9/21/2012	Quarter Section:	NE
Last Update Date:	9/21/2012	Qtr Qtr Section:	SW
Welllog Flow Type Cd:		Region Code:	1
Welllog Well Test Cd:		Twsp Fraction No:	

Wells and Additional Sources Detail Report

Welllog Static Lvl Qt:	0	Twsp Direction Code:	North
Welllog Gpm Qt:	0	St Plane X-Coord:	1232068
Welllog Psi No:	0	St Plane Y-Coord:	1008855
Well Depth:	20	Welllog Zip Code:	
Well Diameter:	6	NAD83 Latitude:	48.08759
Well Owner Name:	Wells Fargo Bank	NAD83 Longitude:	-122.17038
Driller No:			

Map Key	Direction	Distance (mi)	Distance (ft)	Elevation (ft)	DB
29	NNE	0.52	2,745.52	44.65	WATER WELLS

Well Log ID:	00635892.tif	Horiz Coll Meth Code:	0
Well Tag ID:	ACQ769	Tax Parcel Identifier:	30051600109000
Well Type Code:	Decommisioning	County ID:	61
WRIA No:	7	County Name:	
Horzcoll Ds:		Township:	30
Project Tag No:		Range Fraction No:	
Notice of Intent ID No:	AE08198	Range:	05
Well Completion Date:	1/26/2010	Range Dir Code:	East
Well Log Receival Dt:	2/15/2010	Section:	16
Record Creation Date:	2/23/2010	Quarter Section:	NE
Last Update Date:	2/23/2010	Qtr Qtr Section:	SW
Welllog Flow Type Cd:		Region Code:	1
Welllog Well Test Cd:		Twsp Fraction No:	
Welllog Static Lvl Qt:	0	Twsp Direction Code:	North
Welllog Gpm Qt:	0	St Plane X-Coord:	1232068
Welllog Psi No:	0	St Plane Y-Coord:	1008855
Well Depth:	35	Welllog Zip Code:	
Well Diameter:	2	NAD83 Latitude:	48.08759
Well Owner Name:	Roy Thorsen Stantec	NAD83 Longitude:	-122.17038
Driller No:			

Map Key	Direction	Distance (mi)	Distance (ft)	Elevation (ft)	DB
29	NNE	0.52	2,745.52	44.65	WATER WELLS

Well Log ID:	00635890.tif	Horiz Coll Meth Code:	0
Well Tag ID:	AEB143	Tax Parcel Identifier:	30051600109000
Well Type Code:	Decommisioning	County ID:	61
WRIA No:	7	County Name:	
Horzcoll Ds:		Township:	30
Project Tag No:		Range Fraction No:	
Notice of Intent ID No:	AE08198	Range:	05
Well Completion Date:	1/26/2010	Range Dir Code:	East
Well Log Receival Dt:	2/15/2010	Section:	16
Record Creation Date:	2/23/2010	Quarter Section:	NE
Last Update Date:	2/23/2010	Qtr Qtr Section:	SW

Wells and Additional Sources Detail Report

Welllog Flow Type Cd:		Region Code:	1
Welllog Well Test Cd:		Twsp Fraction No:	
Welllog Static Lvl Qt:	0	Twsp Direction Code:	North
Welllog Gpm Qt:	0	St Plane X-Coord:	1232068
Welllog Psi No:	0	St Plane Y-Coord:	1008855
Well Depth:	38	Welllog Zip Code:	
Well Diameter:	2	NAD83 Latitude:	48.08759
Well Owner Name:	Roy Thorsen Stantec	NAD83 Longitude:	-122.17038
Driller No:			

Map Key	Direction	Distance (mi)	Distance (ft)	Elevation (ft)	DB
29	NNE	0.52	2,745.52	44.65	WATER WELLS

Well Log ID:	00635886.tif	Horiz Coll Meth Code:	0
Well Tag ID:	AEB151	Tax Parcel Identifier:	30051600109000
Well Type Code:	Decommisioning	County ID:	61
WRIA No:	7	County Name:	
Horzcoll Ds:		Township:	30
Project Tag No:		Range Fraction No:	
Notice of Intent ID No:	AE08198	Range:	05
Well Completion Date:	1/26/2010	Range Dir Code:	East
Well Log Receival Dt:	2/15/2010	Section:	16
Record Creation Date:	2/23/2010	Quarter Section:	NE
Last Update Date:	2/23/2010	Qtr Qtr Section:	SW
Welllog Flow Type Cd:		Region Code:	1
Welllog Well Test Cd:		Twsp Fraction No:	
Welllog Static Lvl Qt:	0	Twsp Direction Code:	North
Welllog Gpm Qt:	0	St Plane X-Coord:	1232068
Welllog Psi No:	0	St Plane Y-Coord:	1008855
Well Depth:	25	Welllog Zip Code:	
Well Diameter:	4	NAD83 Latitude:	48.08759
Well Owner Name:	Roy Thorsen Stantec	NAD83 Longitude:	-122.17038
Driller No:			

Map Key	Direction	Distance (mi)	Distance (ft)	Elevation (ft)	DB
29	NNE	0.52	2,745.52	44.65	WATER WELLS

Well Log ID:	00635884.tif	Horiz Coll Meth Code:	0
Well Tag ID:	ACS646	Tax Parcel Identifier:	30051600109000
Well Type Code:	Decommisioning	County ID:	61
WRIA No:	7	County Name:	
Horzcoll Ds:		Township:	30
Project Tag No:		Range Fraction No:	
Notice of Intent ID No:	AE08198	Range:	05
Well Completion Date:	1/26/2010	Range Dir Code:	East
Well Log Receival Dt:	2/15/2010	Section:	16

Wells and Additional Sources Detail Report

Record Creation Date:	2/23/2010	Quarter Section:	NE
Last Update Date:	2/23/2010	Qtr Qtr Section:	SW
Welllog Flow Type Cd:		Region Code:	1
Welllog Well Test Cd:		Twsp Fraction No:	
Welllog Static Lvl Qt:	0	Twsp Direction Code:	North
Welllog Gpm Qt:	0	St Plane X-Coord:	1232068
Welllog Psi No:	0	St Plane Y-Coord:	1008855
Well Depth:	35	Welllog Zip Code:	
Well Diameter:	4	NAD83 Latitude:	48.08759
Well Owner Name:	Roy Thorsen Stantec	NAD83 Longitude:	-122.17038
Driller No:			

Map Key	Direction	Distance (mi)	Distance (ft)	Elevation (ft)	DB
29	NNE	0.52	2,745.52	44.65	WATER WELLS

Well Log ID:	00122781.tif	Horiz Coll Meth Code:	0
Well Tag ID:	AEB152	Tax Parcel Identifier:	
Well Type Code:	Resource Protection	County ID:	61
WRIA No:	7	County Name:	
Horzcoll Ds:		Township:	30
Project Tag No:		Range Fraction No:	
Notice of Intent ID No:	R002856	Range:	05
Well Completion Date:	10/20/1997	Range Dir Code:	East
Well Log Receival Dt:	12/1/1997	Section:	16
Record Creation Date:		Quarter Section:	NE
Last Update Date:		Qtr Qtr Section:	SW
Welllog Flow Type Cd:		Region Code:	1
Welllog Well Test Cd:		Twsp Fraction No:	
Welllog Static Lvl Qt:	0	Twsp Direction Code:	North
Welllog Gpm Qt:	0	St Plane X-Coord:	1232068
Welllog Psi No:	0	St Plane Y-Coord:	1008855
Well Depth:	0	Welllog Zip Code:	
Well Diameter:	0	NAD83 Latitude:	48.08759
Well Owner Name:	7-ELEVEN	NAD83 Longitude:	-122.17038
Driller No:			

Map Key	Direction	Distance (mi)	Distance (ft)	Elevation (ft)	DB
29	NNE	0.52	2,745.52	44.65	WATER WELLS

Well Log ID:	00635914.tif	Horiz Coll Meth Code:	0
Well Tag ID:	AEB155	Tax Parcel Identifier:	30051600109000
Well Type Code:	Decommisioning	County ID:	61
WRIA No:	7	County Name:	
Horzcoll Ds:		Township:	30
Project Tag No:		Range Fraction No:	
Notice of Intent ID No:	AE08198	Range:	05

Wells and Additional Sources Detail Report

Well Completion Date:	1/27/2010	Range Dir Code:	East
Well Log Receival Dt:	2/15/2010	Section:	16
Record Creation Date:	2/23/2010	Quarter Section:	NE
Last Update Date:	2/23/2010	Qtr Qtr Section:	SW
Welllog Flow Type Cd:		Region Code:	1
Welllog Well Test Cd:		Twsp Fraction No:	
Welllog Static Lvl Qt:	0	Twsp Direction Code:	North
Welllog Gpm Qt:	0	St Plane X-Coord:	1232068
Welllog Psi No:	0	St Plane Y-Coord:	1008855
Well Depth:	37	Welllog Zip Code:	
Well Diameter:	2	NAD83 Latitude:	48.08759
Well Owner Name:	Roy Thorsen Stantec	NAD83 Longitude:	-122.17038
Driller No:			

Map Key	Direction	Distance (mi)	Distance (ft)	Elevation (ft)	DB
29	NNE	0.52	2,745.52	44.65	WATER WELLS

Well Log ID:	00635902.tif	Horiz Coll Meth Code:	0
Well Tag ID:	AEB152	Tax Parcel Identifier:	30051600109000
Well Type Code:	Decommisioning	County ID:	61
WRIA No:	7	County Name:	
Horzcoll Ds:		Township:	30
Project Tag No:		Range Fraction No:	
Notice of Intent ID No:	AE08198	Range:	05
Well Completion Date:	1/26/2010	Range Dir Code:	East
Well Log Receival Dt:	2/15/2010	Section:	16
Record Creation Date:	2/23/2010	Quarter Section:	NE
Last Update Date:	2/23/2010	Qtr Qtr Section:	SW
Welllog Flow Type Cd:		Region Code:	1
Welllog Well Test Cd:		Twsp Fraction No:	
Welllog Static Lvl Qt:	0	Twsp Direction Code:	North
Welllog Gpm Qt:	0	St Plane X-Coord:	1232068
Welllog Psi No:	0	St Plane Y-Coord:	1008855
Well Depth:	25	Welllog Zip Code:	
Well Diameter:	4	NAD83 Latitude:	48.08759
Well Owner Name:	Roy Thorsen Stantec	NAD83 Longitude:	-122.17038
Driller No:			

Map Key	Direction	Distance (mi)	Distance (ft)	Elevation (ft)	DB
29	NNE	0.52	2,745.52	44.65	WATER WELLS

Well Log ID:	00598665.tif	Horiz Coll Meth Code:	0
Well Tag ID:		Tax Parcel Identifier:	30051600109000
Well Type Code:	Decommisioning	County ID:	61
WRIA No:	7	County Name:	
Horzcoll Ds:		Township:	30

Wells and Additional Sources Detail Report

Project Tag No:		Range Fraction No:	
Notice of Intent ID No:	AE06151	Range:	05
Well Completion Date:	6/18/2009	Range Dir Code:	East
Well Log Receival Dt:	7/6/2009	Section:	16
Record Creation Date:	8/18/2009	Quarter Section:	NE
Last Update Date:	8/18/2009	Qtr Qtr Section:	SW
Welllog Flow Type Cd:		Region Code:	1
Welllog Well Test Cd:		Twsp Fraction No:	
Welllog Static Lvl Qt:	0	Twsp Direction Code:	North
Welllog Gpm Qt:	0	St Plane X-Coord:	1232068
Welllog Psi No:	0	St Plane Y-Coord:	1008855
Well Depth:	30	Welllog Zip Code:	
Well Diameter:	2	NAD83 Latitude:	48.08759
Well Owner Name:	Roy Thorsen Stantec	NAD83 Longitude:	-122.17038
Driller No:			

Map Key	Direction	Distance (mi)	Distance (ft)	Elevation (ft)	DB
29	NNE	0.52	2,745.52	44.65	WATER WELLS

Well Log ID:	00635919.tif	Horiz Coll Meth Code:	0
Well Tag ID:	AEB160	Tax Parcel Identifier:	30051600109000
Well Type Code:	Decommisioning	County ID:	61
WRIA No:	7	County Name:	
Horzcoll Ds:		Township:	30
Project Tag No:		Range Fraction No:	
Notice of Intent ID No:	AE08198	Range:	05
Well Completion Date:	1/27/2010	Range Dir Code:	East
Well Log Receival Dt:	2/15/2010	Section:	16
Record Creation Date:	2/23/2010	Quarter Section:	NE
Last Update Date:	2/23/2010	Qtr Qtr Section:	SW
Welllog Flow Type Cd:		Region Code:	1
Welllog Well Test Cd:		Twsp Fraction No:	
Welllog Static Lvl Qt:	0	Twsp Direction Code:	North
Welllog Gpm Qt:	0	St Plane X-Coord:	1232068
Welllog Psi No:	0	St Plane Y-Coord:	1008855
Well Depth:	37	Welllog Zip Code:	
Well Diameter:	2	NAD83 Latitude:	48.08759
Well Owner Name:	Roy Thorsen Stantec	NAD83 Longitude:	-122.17038
Driller No:			

Map Key	Direction	Distance (mi)	Distance (ft)	Elevation (ft)	DB
29	NNE	0.52	2,745.52	44.65	WATER WELLS

Well Log ID:	00635912.tif	Horiz Coll Meth Code:	0
Well Tag ID:	AEB154	Tax Parcel Identifier:	30051600109000
Well Type Code:	Decommisioning	County ID:	61

Wells and Additional Sources Detail Report

WRIA No: 7	County Name:
Horzcoll Ds:	Township: 30
Project Tag No:	Range Fraction No:
Notice of Intent ID No: AE08198	Range: 05
Well Completion Date: 1/26/2010	Range Dir Code: East
Well Log Receival Dt: 2/15/2010	Section: 16
Record Creation Date: 2/23/2010	Quarter Section: NE
Last Update Date: 2/23/2010	Qtr Qtr Section: SW
Welllog Flow Type Cd:	Region Code: 1
Welllog Well Test Cd:	Twsp Fraction No:
Welllog Static Lvl Qt: 0	Twsp Direction Code: North
Welllog Gpm Qt: 0	St Plane X-Coord: 1232068
Welllog Psi No: 0	St Plane Y-Coord: 1008855
Well Depth: 38	Welllog Zip Code:
Well Diameter: 2	NAD83 Latitude: 48.08759
Well Owner Name: Roy Thorsen Stantec	NAD83 Longitude: -122.17038
Driller No:	

Map Key	Direction	Distance (mi)	Distance (ft)	Elevation (ft)	DB
29	NNE	0.52	2,745.52	44.65	WATER WELLS

Well Log ID: 00598553.tif	Horiz Coll Meth Code: 0
Well Tag ID:	Tax Parcel Identifier: 30051600109000
Well Type Code: Decommissioning	County ID: 61
WRIA No: 7	County Name:
Horzcoll Ds:	Township: 30
Project Tag No:	Range Fraction No:
Notice of Intent ID No: AE06150	Range: 05
Well Completion Date: 6/17/2009	Range Dir Code: East
Well Log Receival Dt: 7/6/2009	Section: 16
Record Creation Date: 8/18/2009	Quarter Section: NE
Last Update Date: 8/18/2009	Qtr Qtr Section: SW
Welllog Flow Type Cd:	Region Code: 1
Welllog Well Test Cd:	Twsp Fraction No:
Welllog Static Lvl Qt: 0	Twsp Direction Code: North
Welllog Gpm Qt: 0	St Plane X-Coord: 1232068
Welllog Psi No: 0	St Plane Y-Coord: 1008855
Well Depth: 24	Welllog Zip Code:
Well Diameter: 2	NAD83 Latitude: 48.08759
Well Owner Name: Roy Thorsen Stantec	NAD83 Longitude: -122.17038
Driller No:	

Map Key	Direction	Distance (mi)	Distance (ft)	Elevation (ft)	DB
29	NNE	0.52	2,745.52	44.65	WATER WELLS

Well Log ID: 00598670.tif	Horiz Coll Meth Code: 0
---------------------------	-------------------------

Wells and Additional Sources Detail Report

Well Tag ID:		Tax Parcel Identifier:	30051600109000
Well Type Code:	Resource Protection	County ID:	61
WRIA No:	7	County Name:	
Horzcoll Ds:		Township:	30
Project Tag No:		Range Fraction No:	
Notice of Intent ID No:	EE01039	Range:	05
Well Completion Date:	6/18/2009	Range Dir Code:	East
Well Log Receival Dt:	7/6/2009	Section:	16
Record Creation Date:	8/18/2009	Quarter Section:	NE
Last Update Date:	8/18/2009	Qtr Qtr Section:	SW
Welllog Flow Type Cd:		Region Code:	1
Welllog Well Test Cd:		Twsp Fraction No:	
Welllog Static Lvl Qt:	0	Twsp Direction Code:	North
Welllog Gpm Qt:	0	St Plane X-Coord:	1232068
Welllog Psi No:	0	St Plane Y-Coord:	1008855
Well Depth:	30	Welllog Zip Code:	
Well Diameter:	2	NAD83 Latitude:	48.08759
Well Owner Name:	Roy Thorsen Stantec	NAD83 Longitude:	-122.17038
Driller No:			

Map Key	Direction	Distance (mi)	Distance (ft)	Elevation (ft)	DB
29	NNE	0.52	2,745.52	44.65	WATER WELLS

Well Log ID:	00814809.tif	Horiz Coll Meth Code:	0
Well Tag ID:		Tax Parcel Identifier:	
Well Type Code:	Resource Protection	County ID:	61
WRIA No:	7	County Name:	
Horzcoll Ds:		Township:	30
Project Tag No:		Range Fraction No:	
Notice of Intent ID No:	SE45372	Range:	05
Well Completion Date:	5/24/2012	Range Dir Code:	East
Well Log Receival Dt:	8/31/2012	Section:	16
Record Creation Date:	9/21/2012	Quarter Section:	NE
Last Update Date:	9/21/2012	Qtr Qtr Section:	SW
Welllog Flow Type Cd:		Region Code:	1
Welllog Well Test Cd:		Twsp Fraction No:	
Welllog Static Lvl Qt:	0	Twsp Direction Code:	North
Welllog Gpm Qt:	0	St Plane X-Coord:	1232068
Welllog Psi No:	0	St Plane Y-Coord:	1008855
Well Depth:	22.5	Welllog Zip Code:	
Well Diameter:	6	NAD83 Latitude:	48.08759
Well Owner Name:	Wells Fargo Bank	NAD83 Longitude:	-122.17038
Driller No:			

Map Key	Direction	Distance (mi)	Distance (ft)	Elevation (ft)	DB
30	WSW	0.55	2,886.26	50.46	WATER WELLS

Wells and Additional Sources Detail Report

Well Log ID:	00600789.tif	Horiz Coll Meth Code:	0
Well Tag ID:		Tax Parcel Identifier:	
Well Type Code:	Resource Protection	County ID:	61
WRIA No:	7	County Name:	
Horzcoll Ds:		Township:	30
Project Tag No:		Range Fraction No:	
Notice of Intent ID No:	SE04298	Range:	05
Well Completion Date:	4/1/2009	Range Dir Code:	East
Well Log Receival Dt:	4/16/2009	Section:	20
Record Creation Date:	8/28/2009	Quarter Section:	NE
Last Update Date:	8/28/2009	Qtr Qtr Section:	NE
Welllog Flow Type Cd:		Region Code:	1
Welllog Well Test Cd:		Twsp Fraction No:	
Welllog Static Lvl Qt:	0	Twsp Direction Code:	North
Welllog Gpm Qt:	0	St Plane X-Coord:	1228034
Welllog Psi No:	0	St Plane Y-Coord:	1005259
Well Depth:	15	Welllog Zip Code:	
Well Diameter:	0	NAD83 Latitude:	48.0775
Well Owner Name:	WSDOT	NAD83 Longitude:	-122.18656
Driller No:			

Map Key	Direction	Distance (mi)	Distance (ft)	Elevation (ft)	DB
30	WSW	0.55	2,886.26	50.46	WATER WELLS

Well Log ID:	00086749.tif	Horiz Coll Meth Code:	0
Well Tag ID:	ABM660	Tax Parcel Identifier:	
Well Type Code:	Water	County ID:	61
WRIA No:	7	County Name:	
Horzcoll Ds:		Township:	30
Project Tag No:		Range Fraction No:	
Notice of Intent ID No:	W061431	Range:	05
Well Completion Date:	9/6/1995	Range Dir Code:	East
Well Log Receival Dt:	9/18/1995	Section:	20
Record Creation Date:		Quarter Section:	NE
Last Update Date:		Qtr Qtr Section:	NE
Welllog Flow Type Cd:		Region Code:	1
Welllog Well Test Cd:		Twsp Fraction No:	
Welllog Static Lvl Qt:	0	Twsp Direction Code:	North
Welllog Gpm Qt:	0	St Plane X-Coord:	1228034
Welllog Psi No:	0	St Plane Y-Coord:	1005259
Well Depth:	43	Welllog Zip Code:	
Well Diameter:	6	NAD83 Latitude:	48.0775
Well Owner Name:	JOHN EASTMAN	NAD83 Longitude:	-122.18656
Driller No:	1539		

Map Key	Direction	Distance (mi)	Distance (ft)	Elevation (ft)	DB
---------	-----------	---------------	---------------	----------------	----

Wells and Additional Sources Detail Report

31	NNW	0.56	2,945.44	52.82	WATER WELLS
----	-----	------	----------	-------	-------------

Well Log ID:	00582214.tif	Horiz Coll Meth Code:	0
Well Tag ID:	BBN151	Tax Parcel Identifier:	
Well Type Code:	Water	County ID:	61
WRIA No:	7	County Name:	
Horzcoll Ds:		Township:	30
Project Tag No:		Range Fraction No:	
Notice of Intent ID No:	D051625	Range:	05
Well Completion Date:	4/30/2009	Range Dir Code:	East
Well Log Receival Dt:	5/4/2009	Section:	16
Record Creation Date:	5/14/2009	Quarter Section:	NW
Last Update Date:	5/14/2009	Qtr Qtr Section:	SW
Welllog Flow Type Cd:		Region Code:	1
Welllog Well Test Cd:		Twsp Fraction No:	
Welllog Static Lvl Qt:	0	Twsp Direction Code:	North
Welllog Gpm Qt:	0	St Plane X-Coord:	1229403
Welllog Psi No:	0	St Plane Y-Coord:	1008962
Well Depth:	25	Welllog Zip Code:	
Well Diameter:	24	NAD83 Latitude:	48.08773
Well Owner Name:	CITY OF MARYSVILLE	NAD83 Longitude:	-122.18129
Driller No:			

Map Key	Direction	Distance (mi)	Distance (ft)	Elevation (ft)	DB
31	NNW	0.56	2,945.44	52.82	WATER WELLS

Well Log ID:	00589419.tif	Horiz Coll Meth Code:	0
Well Tag ID:	BBN151	Tax Parcel Identifier:	
Well Type Code:	Decommisioning	County ID:	61
WRIA No:	7	County Name:	
Horzcoll Ds:		Township:	30
Project Tag No:		Range Fraction No:	
Notice of Intent ID No:	A134411	Range:	05
Well Completion Date:	6/2/2009	Range Dir Code:	East
Well Log Receival Dt:	6/10/2009	Section:	16
Record Creation Date:	6/18/2009	Quarter Section:	NW
Last Update Date:	6/18/2009	Qtr Qtr Section:	SW
Welllog Flow Type Cd:		Region Code:	1
Welllog Well Test Cd:		Twsp Fraction No:	
Welllog Static Lvl Qt:	0	Twsp Direction Code:	North
Welllog Gpm Qt:	0	St Plane X-Coord:	1229403
Welllog Psi No:	0	St Plane Y-Coord:	1008962
Well Depth:	25	Welllog Zip Code:	
Well Diameter:	24	NAD83 Latitude:	48.08773
Well Owner Name:	CITY OF MARYSVILLE	NAD83 Longitude:	-122.18129

Wells and Additional Sources Detail Report

Driller No:

Map Key	Direction	Distance (mi)	Distance (ft)	Elevation (ft)	DB
32	WNW	0.58	3,085.02	57.27	WATER WELLS

Well Log ID:	00359294.tif	Horiz Coll Meth Code:	0
Well Tag ID:		Tax Parcel Identifier:	
Well Type Code:	Decommisioning	County ID:	61
WRIA No:	7	County Name:	
Horzcoll Ds:		Township:	30
Project Tag No:		Range Fraction No:	
Notice of Intent ID No:	A051285	Range:	05
Well Completion Date:	4/22/2003	Range Dir Code:	East
Well Log Receival Dt:	4/30/2003	Section:	17
Record Creation Date:	5/6/2003	Quarter Section:	SE
Last Update Date:	5/6/2003	Qtr Qtr Section:	NE
Welllog Flow Type Cd:		Region Code:	1
Welllog Well Test Cd:		Twsp Fraction No:	
Welllog Static Lvl Qt:	0	Twsp Direction Code:	North
Welllog Gpm Qt:	0	St Plane X-Coord:	1228064
Welllog Psi No:	0	St Plane Y-Coord:	1007779
Well Depth:	29	Welllog Zip Code:	
Well Diameter:	36	NAD83 Latitude:	48.08441
Well Owner Name:	TOM HARTMAN	NAD83 Longitude:	-122.18666
Driller No:			

Map Key	Direction	Distance (mi)	Distance (ft)	Elevation (ft)	DB
32	WNW	0.58	3,085.02	57.27	WATER WELLS

Well Log ID:	00359293.tif	Horiz Coll Meth Code:	0
Well Tag ID:		Tax Parcel Identifier:	
Well Type Code:	Decommisioning	County ID:	61
WRIA No:	7	County Name:	
Horzcoll Ds:		Township:	30
Project Tag No:		Range Fraction No:	
Notice of Intent ID No:	A051284	Range:	05
Well Completion Date:	4/22/2003	Range Dir Code:	East
Well Log Receival Dt:	4/30/2003	Section:	17
Record Creation Date:	5/6/2003	Quarter Section:	SE
Last Update Date:	5/6/2003	Qtr Qtr Section:	NE
Welllog Flow Type Cd:		Region Code:	1
Welllog Well Test Cd:		Twsp Fraction No:	
Welllog Static Lvl Qt:	0	Twsp Direction Code:	North
Welllog Gpm Qt:	0	St Plane X-Coord:	1228064
Welllog Psi No:	0	St Plane Y-Coord:	1007779
Well Depth:	38	Welllog Zip Code:	

Wells and Additional Sources Detail Report

Well Diameter:	36	NAD83 Latitude:	48.08441
Well Owner Name:	TOM HARTMAN	NAD83 Longitude:	-122.18666
Driller No:			

Map Key	Direction	Distance (mi)	Distance (ft)	Elevation (ft)	DB
32	WNW	0.58	3,085.02	57.27	WATER WELLS

Well Log ID:	00436655.tif	Horiz Coll Meth Code:	0
Well Tag ID:		Tax Parcel Identifier:	
Well Type Code:	Resource Protection	County ID:	61
WRIA No:	7	County Name:	
Horzcoll Ds:		Township:	30
Project Tag No:		Range Fraction No:	
Notice of Intent ID No:	S029050	Range:	05
Well Completion Date:	3/22/2006	Range Dir Code:	East
Well Log Receival Dt:	4/7/2006	Section:	17
Record Creation Date:	4/24/2006	Quarter Section:	SE
Last Update Date:	4/24/2006	Qtr Qtr Section:	NE
Welllog Flow Type Cd:		Region Code:	1
Welllog Well Test Cd:		Twsp Fraction No:	
Welllog Static Lvl Qt:	0	Twsp Direction Code:	North
Welllog Gpm Qt:	0	St Plane X-Coord:	1228064
Welllog Psi No:	0	St Plane Y-Coord:	1007779
Well Depth:	164	Welllog Zip Code:	
Well Diameter:	2	NAD83 Latitude:	48.08441
Well Owner Name:	TULALIP TRIBE	NAD83 Longitude:	-122.18666
Driller No:			

Map Key	Direction	Distance (mi)	Distance (ft)	Elevation (ft)	DB
32	WNW	0.58	3,085.02	57.27	WATER WELLS

Well Log ID:	00436299.tif	Horiz Coll Meth Code:	0
Well Tag ID:	APM270	Tax Parcel Identifier:	
Well Type Code:	Resource Protection	County ID:	61
WRIA No:	7	County Name:	
Horzcoll Ds:		Township:	30
Project Tag No:		Range Fraction No:	
Notice of Intent ID No:	RE01422	Range:	05
Well Completion Date:	3/2/2006	Range Dir Code:	East
Well Log Receival Dt:	3/30/2006	Section:	17
Record Creation Date:	4/24/2006	Quarter Section:	SE
Last Update Date:	4/24/2006	Qtr Qtr Section:	NE
Welllog Flow Type Cd:		Region Code:	1
Welllog Well Test Cd:		Twsp Fraction No:	
Welllog Static Lvl Qt:	0	Twsp Direction Code:	North
Welllog Gpm Qt:	0	St Plane X-Coord:	1228064

Wells and Additional Sources Detail Report

Welllog Psi No:	0	St Plane Y-Coord:	1007779
Well Depth:	100	Welllog Zip Code:	
Well Diameter:	8	NAD83 Latitude:	48.08441
Well Owner Name:	TULALIP TRIBES	NAD83 Longitude:	-122.18666
Driller No:			

Map Key	Direction	Distance (mi)	Distance (ft)	Elevation (ft)	DB
33	SE	0.60	3,148.27	55.72	WATER WELLS

Well Log ID:	739939.pdf	Horiz Coll Meth Code:	0
Well Tag ID:		Tax Parcel Identifier:	
Well Type Code:	Resource Protection	County ID:	33
WRIA No:	7	County Name:	
Horzcoll Ds:		Township:	30
Project Tag No:		Range Fraction No:	
Notice of Intent ID No:	SE60387	Range:	05
Well Completion Date:	1/5/2017	Range Dir Code:	East
Well Log Receival Dt:	1/28/2017	Section:	21
Record Creation Date:	2/23/2017	Quarter Section:	NE
Last Update Date:	2/23/2017	Qtr Qtr Section:	SE
Welllog Flow Type Cd:	Dry Hole	Region Code:	3
Welllog Well Test Cd:		Twsp Fraction No:	
Welllog Static Lvl Qt:	0	Twsp Direction Code:	North
Welllog Gpm Qt:	0	St Plane X-Coord:	1233289
Welllog Psi No:	0	St Plane Y-Coord:	1003763
Well Depth:	20	Welllog Zip Code:	
Well Diameter:	5	NAD83 Latitude:	0
Well Owner Name:	LPB Inc	NAD83 Longitude:	0
Driller No:	1816		

Map Key	Direction	Distance (mi)	Distance (ft)	Elevation (ft)	DB
33	SE	0.60	3,148.27	55.72	WATER WELLS

Well Log ID:	00256177.TIF	Horiz Coll Meth Code:	0
Well Tag ID:		Tax Parcel Identifier:	550700000700
Well Type Code:	Decommisioning	County ID:	61
WRIA No:	7	County Name:	
Horzcoll Ds:		Township:	30
Project Tag No:		Range Fraction No:	
Notice of Intent ID No:	A054002	Range:	05
Well Completion Date:	8/1/2000	Range Dir Code:	East
Well Log Receival Dt:	8/11/2000	Section:	21
Record Creation Date:	1/16/2001	Quarter Section:	NE
Last Update Date:		Qtr Qtr Section:	SE
Welllog Flow Type Cd:		Region Code:	1
Welllog Well Test Cd:		Twsp Fraction No:	

Wells and Additional Sources Detail Report

Welllog Static Lvl Qt:	0	Twsp Direction Code:	North
Welllog Gpm Qt:	0	St Plane X-Coord:	1233289
Welllog Psi No:	0	St Plane Y-Coord:	1003763
Well Depth:	21	Welllog Zip Code:	
Well Diameter:	36	NAD83 Latitude:	48.07371
Well Owner Name:	DON FULLER	NAD83 Longitude:	-122.16495
Driller No:			

Map Key	Direction	Distance (mi)	Distance (ft)	Elevation (ft)	DB
33	SE	0.60	3,148.27	55.72	WATER WELLS

Well Log ID:	00892563.tif	Horiz Coll Meth Code:	0
Well Tag ID:	BHZ084	Tax Parcel Identifier:	
Well Type Code:	Resource Protection	County ID:	61
WRIA No:	7	County Name:	
Horzcoll Ds:		Township:	30
Project Tag No:		Range Fraction No:	
Notice of Intent ID No:	RE09247	Range:	05
Well Completion Date:	11/8/2013	Range Dir Code:	East
Well Log Receival Dt:	12/6/2013	Section:	21
Record Creation Date:	2/4/2014	Quarter Section:	NE
Last Update Date:	2/4/2014	Qtr Qtr Section:	SE
Welllog Flow Type Cd:		Region Code:	1
Welllog Well Test Cd:		Twsp Fraction No:	
Welllog Static Lvl Qt:	0	Twsp Direction Code:	North
Welllog Gpm Qt:	0	St Plane X-Coord:	1233289
Welllog Psi No:	0	St Plane Y-Coord:	1003763
Well Depth:	15	Welllog Zip Code:	
Well Diameter:	8	NAD83 Latitude:	48.07371
Well Owner Name:	Ron Struthers	NAD83 Longitude:	-122.16495
Driller No:			

Map Key	Direction	Distance (mi)	Distance (ft)	Elevation (ft)	DB
33	SE	0.60	3,148.27	55.72	WATER WELLS

Well Log ID:	739940.pdf	Horiz Coll Meth Code:	0
Well Tag ID:		Tax Parcel Identifier:	
Well Type Code:	Resource Protection	County ID:	33
WRIA No:	7	County Name:	
Horzcoll Ds:		Township:	30
Project Tag No:		Range Fraction No:	
Notice of Intent ID No:	AE40478	Range:	05
Well Completion Date:	1/5/2017	Range Dir Code:	East
Well Log Receival Dt:	1/28/2017	Section:	21
Record Creation Date:	2/23/2017	Quarter Section:	NE
Last Update Date:	2/23/2017	Qtr Qtr Section:	SE

Wells and Additional Sources Detail Report

Welllog Flow Type Cd:	Dry Hole	Region Code:	3
Welllog Well Test Cd:		Twsp Fraction No:	
Welllog Static Lvl Qt:	0	Twsp Direction Code:	North
Welllog Gpm Qt:	0	St Plane X-Coord:	1233289
Welllog Psi No:	0	St Plane Y-Coord:	1003763
Well Depth:	20	Welllog Zip Code:	
Well Diameter:	5	NAD83 Latitude:	0
Well Owner Name:	LPB Inc	NAD83 Longitude:	0
Driller No:	1816		

Map Key	Direction	Distance (mi)	Distance (ft)	Elevation (ft)	DB
34	NE	0.65	3,456.62	66.99	WATER WELLS

Well Log ID:	00325859.tif	Horiz Coll Meth Code:	0
Well Tag ID:		Tax Parcel Identifier:	
Well Type Code:	Decommisioning	County ID:	61
WRIA No:	7	County Name:	
Horzcoll Ds:		Township:	30
Project Tag No:		Range Fraction No:	
Notice of Intent ID No:	A032963	Range:	05
Well Completion Date:	1/16/2002	Range Dir Code:	East
Well Log Receival Dt:	1/31/2002	Section:	16
Record Creation Date:	3/14/2002	Quarter Section:	NE
Last Update Date:	3/14/2002	Qtr Qtr Section:	SE
Welllog Flow Type Cd:		Region Code:	1
Welllog Well Test Cd:		Twsp Fraction No:	
Welllog Static Lvl Qt:	0	Twsp Direction Code:	North
Welllog Gpm Qt:	0	St Plane X-Coord:	1233401
Welllog Psi No:	0	St Plane Y-Coord:	1008803
Well Depth:	34	Welllog Zip Code:	
Well Diameter:	36	NAD83 Latitude:	48.08753
Well Owner Name:	BRAD JOHNSON	NAD83 Longitude:	-122.16492
Driller No:			

Map Key	Direction	Distance (mi)	Distance (ft)	Elevation (ft)	DB
34	NE	0.65	3,456.62	66.99	WATER WELLS

Well Log ID:	00379524.tif	Horiz Coll Meth Code:	0
Well Tag ID:		Tax Parcel Identifier:	300516-001-046-00
Well Type Code:	Decommisioning	County ID:	61
WRIA No:	7	County Name:	
Horzcoll Ds:		Township:	30
Project Tag No:		Range Fraction No:	
Notice of Intent ID No:	A051291	Range:	05
Well Completion Date:	5/10/2004	Range Dir Code:	East
Well Log Receival Dt:	5/17/2004	Section:	16

Wells and Additional Sources Detail Report

Record Creation Date: 5/18/2004	Quarter Section: NE
Last Update Date: 5/18/2004	Qtr Qtr Section: SE
Welllog Flow Type Cd:	Region Code: 1
Welllog Well Test Cd:	Twsp Fraction No:
Welllog Static Lvl Qt: 0	Twsp Direction Code: North
Welllog Gpm Qt: 0	St Plane X-Coord: 1233401
Welllog Psi No: 0	St Plane Y-Coord: 1008803
Well Depth: 30	Welllog Zip Code:
Well Diameter: 48	NAD83 Latitude: 48.08753
Well Owner Name: DENNIS YOST	NAD83 Longitude: -122.16492
Driller No:	

Map Key	Direction	Distance (mi)	Distance (ft)	Elevation (ft)	DB
34	NE	0.65	3,456.62	66.99	WATER WELLS

Well Log ID: 00508358.tif	Horiz Coll Meth Code: 0
Well Tag ID: ALT773	Tax Parcel Identifier:
Well Type Code: Resource Protection	County ID: 61
WRIA No: 7	County Name:
Horzcoll Ds:	Township: 30
Project Tag No:	Range Fraction No:
Notice of Intent ID No: R054756	Range: 05
Well Completion Date: 1/3/2007	Range Dir Code: East
Well Log Receival Dt: 8/15/2007	Section: 16
Record Creation Date: 12/29/2007	Quarter Section: NE
Last Update Date: 12/29/2007	Qtr Qtr Section: SE
Welllog Flow Type Cd:	Region Code: 1
Welllog Well Test Cd:	Twsp Fraction No:
Welllog Static Lvl Qt: 0	Twsp Direction Code: North
Welllog Gpm Qt: 0	St Plane X-Coord: 1233401
Welllog Psi No: 0	St Plane Y-Coord: 1008803
Well Depth: 20	Welllog Zip Code:
Well Diameter: 7	NAD83 Latitude: 48.08753
Well Owner Name: SNOHOMISH CO	NAD83 Longitude: -122.16492
Driller No:	

Map Key	Direction	Distance (mi)	Distance (ft)	Elevation (ft)	DB
35	S	0.66	3,484.86	45.69	WATER WELLS

Well Log ID: 00486834.tif	Horiz Coll Meth Code: 0
Well Tag ID:	Tax Parcel Identifier:
Well Type Code: Resource Protection	County ID: 61
WRIA No: 7	County Name:
Horzcoll Ds:	Township: 30
Project Tag No:	Range Fraction No:
Notice of Intent ID No: E006455	Range: 05

Wells and Additional Sources Detail Report

Well Completion Date: 5/17/2007	Range Dir Code: East
Well Log Receival Dt: 6/14/2007	Section: 21
Record Creation Date: 7/23/2007	Quarter Section: SW
Last Update Date: 7/23/2007	Qtr Qtr Section: NE
Welllog Flow Type Cd:	Region Code: 1
Welllog Well Test Cd:	Twsp Fraction No:
Welllog Static Lvl Qt: 0	Twsp Direction Code: North
Welllog Gpm Qt: 0	St Plane X-Coord: 1230636
Welllog Psi No: 0	St Plane Y-Coord: 1002565
Well Depth: 22	Welllog Zip Code:
Well Diameter: 0	NAD83 Latitude: 48.07027
Well Owner Name: JIFFY LUBE GEOSCIENCE MGMT INC	NAD83 Longitude: -122.17569
Driller No:	

Map Key	Direction	Distance (mi)	Distance (ft)	Elevation (ft)	DB
35	S	0.66	3,484.86	45.69	WATER WELLS

Well Log ID: 00189885.tif	Horiz Coll Meth Code: 0
Well Tag ID:	Tax Parcel Identifier:
Well Type Code: Water	County ID: 61
WRIA No: 7	County Name:
Horzcoll Ds:	Township: 30
Project Tag No:	Range Fraction No:
Notice of Intent ID No: W011638	Range: 05
Well Completion Date: 5/24/1999	Range Dir Code: East
Well Log Receival Dt: 6/8/1999	Section: 21
Record Creation Date:	Quarter Section: SW
Last Update Date:	Qtr Qtr Section: NE
Welllog Flow Type Cd:	Region Code: 1
Welllog Well Test Cd:	Twsp Fraction No:
Welllog Static Lvl Qt: 0	Twsp Direction Code: North
Welllog Gpm Qt: 0	St Plane X-Coord: 1230636
Welllog Psi No: 0	St Plane Y-Coord: 1002565
Well Depth: 100	Welllog Zip Code:
Well Diameter: 6	NAD83 Latitude: 48.07027
Well Owner Name: GTE / NORTHWEST UTILITIES	NAD83 Longitude: -122.17569
Driller No: 2043	

Map Key	Direction	Distance (mi)	Distance (ft)	Elevation (ft)	DB
35	S	0.66	3,484.86	45.69	WATER WELLS

Well Log ID: 00405733.tif	Horiz Coll Meth Code: 0
Well Tag ID: ALQ696	Tax Parcel Identifier: 300512-003-015-00
Well Type Code: Water	County ID: 61
WRIA No: 7	County Name:

Wells and Additional Sources Detail Report

Horzcoll Ds:	Township:	30
Project Tag No:	Range Fraction No:	
Notice of Intent ID No: W175884	Range:	05
Well Completion Date: 3/29/2005	Range Dir Code:	East
Well Log Receival Dt: 4/21/2005	Section:	21
Record Creation Date: 4/29/2005	Quarter Section:	SW
Last Update Date: 4/29/2005	Qtr Qtr Section:	NE
Welllog Flow Type Cd:	Region Code:	1
Welllog Well Test Cd:	Twsp Fraction No:	
Welllog Static Lvl Qt: 0	Twsp Direction Code:	North
Welllog Gpm Qt: 0	St Plane X-Coord:	1230636
Welllog Psi No: 0	St Plane Y-Coord:	1002565
Well Depth: 85	Welllog Zip Code:	
Well Diameter: 6	NAD83 Latitude:	48.07027
Well Owner Name: KOREY BERG	NAD83 Longitude:	-122.17569
Driller No:		

Map Key	Direction	Distance (mi)	Distance (ft)	Elevation (ft)	DB
35	S	0.66	3,484.86	45.69	WATER WELLS

Well Log ID: 00486839.tif	Horiz Coll Meth Code: 0
Well Tag ID:	Tax Parcel Identifier:
Well Type Code: Decommissioning	County ID: 61
WRIA No: 7	County Name:
Horzcoll Ds:	Township: 30
Project Tag No:	Range Fraction No:
Notice of Intent ID No: A130166	Range: 05
Well Completion Date: 5/17/2007	Range Dir Code: East
Well Log Receival Dt: 6/14/2007	Section: 21
Record Creation Date: 7/23/2007	Quarter Section: SW
Last Update Date: 7/23/2007	Qtr Qtr Section: NE
Welllog Flow Type Cd:	Region Code: 1
Welllog Well Test Cd:	Twsp Fraction No:
Welllog Static Lvl Qt: 0	Twsp Direction Code: North
Welllog Gpm Qt: 0	St Plane X-Coord: 1230636
Welllog Psi No: 0	St Plane Y-Coord: 1002565
Well Depth: 22	Welllog Zip Code:
Well Diameter: 0	NAD83 Latitude: 48.07027
Well Owner Name: JIFFY LUBE GEOSCIENCE MANAGEMENT INC	NAD83 Longitude: -122.17569
Driller No:	

Map Key	Direction	Distance (mi)	Distance (ft)	Elevation (ft)	DB
35	S	0.66	3,484.86	45.69	WATER WELLS

Well Log ID: 00486838.tif	Horiz Coll Meth Code: 0
---------------------------	-------------------------

Wells and Additional Sources Detail Report

Well Tag ID:		Tax Parcel Identifier:	
Well Type Code:	Resource Protection	County ID:	61
WRIA No:	7	County Name:	
Horzcoll Ds:		Township:	30
Project Tag No:		Range Fraction No:	
Notice of Intent ID No:	E006455	Range:	05
Well Completion Date:	5/17/2007	Range Dir Code:	East
Well Log Receival Dt:	6/14/2007	Section:	21
Record Creation Date:	7/23/2007	Quarter Section:	SW
Last Update Date:	7/23/2007	Qtr Qtr Section:	NE
Welllog Flow Type Cd:		Region Code:	1
Welllog Well Test Cd:		Twsp Fraction No:	
Welllog Static Lvl Qt:	0	Twsp Direction Code:	North
Welllog Gpm Qt:	0	St Plane X-Coord:	1230636
Welllog Psi No:	0	St Plane Y-Coord:	1002565
Well Depth:	22	Welllog Zip Code:	
Well Diameter:	0	NAD83 Latitude:	48.07027
Well Owner Name:	JIFFY LUBE GEOSCIENCE MGMT INC	NAD83 Longitude:	-122.17569
Driller No:			

Map Key	Direction	Distance (mi)	Distance (ft)	Elevation (ft)	DB
35	S	0.66	3,484.86	45.69	WATER WELLS

Well Log ID:	00486841.tif	Horiz Coll Meth Code:	0
Well Tag ID:		Tax Parcel Identifier:	
Well Type Code:	Decommisioning	County ID:	61
WRIA No:	7	County Name:	
Horzcoll Ds:		Township:	30
Project Tag No:		Range Fraction No:	
Notice of Intent ID No:	A130166	Range:	05
Well Completion Date:	5/17/2007	Range Dir Code:	East
Well Log Receival Dt:	6/14/2007	Section:	21
Record Creation Date:	7/23/2007	Quarter Section:	SW
Last Update Date:	7/23/2007	Qtr Qtr Section:	NE
Welllog Flow Type Cd:		Region Code:	1
Welllog Well Test Cd:		Twsp Fraction No:	
Welllog Static Lvl Qt:	0	Twsp Direction Code:	North
Welllog Gpm Qt:	0	St Plane X-Coord:	1230636
Welllog Psi No:	0	St Plane Y-Coord:	1002565
Well Depth:	22	Welllog Zip Code:	
Well Diameter:	0	NAD83 Latitude:	48.07027
Well Owner Name:	JIFFY LUBE GEOSCIENCE MANAGEMENT INC	NAD83 Longitude:	-122.17569
Driller No:			

Map Key	Direction	Distance (mi)	Distance (ft)	Elevation (ft)	DB
---------	-----------	---------------	---------------	----------------	----

Wells and Additional Sources Detail Report

35	S	0.66	3,484.86	45.69	WATER WELLS
Well Log ID:	00486840.tif	Horiz Coll Meth Code:	0		
Well Tag ID:		Tax Parcel Identifier:			
Well Type Code:	Decommissioning	County ID:	61		
WRIA No:	7	County Name:			
Horzcoll Ds:		Township:	30		
Project Tag No:		Range Fraction No:			
Notice of Intent ID No:	A130166	Range:	05		
Well Completion Date:	5/17/2007	Range Dir Code:	East		
Well Log Receival Dt:	6/14/2007	Section:	21		
Record Creation Date:	7/23/2007	Quarter Section:	SW		
Last Update Date:	7/23/2007	Qtr Qtr Section:	NE		
Welllog Flow Type Cd:		Region Code:	1		
Welllog Well Test Cd:		Twsp Fraction No:			
Welllog Static Lvl Qt:	0	Twsp Direction Code:	North		
Welllog Gpm Qt:	0	St Plane X-Coord:	1230636		
Welllog Psi No:	0	St Plane Y-Coord:	1002565		
Well Depth:	22	Welllog Zip Code:			
Well Diameter:	0	NAD83 Latitude:	48.07027		
Well Owner Name:	JIFFY LUBE GEOSCIENCE MANAGEMENT INC	NAD83 Longitude:	-122.17569		
Driller No:					

Map Key	Direction	Distance (mi)	Distance (ft)	Elevation (ft)	DB
35	S	0.66	3,484.86	45.69	WATER WELLS
Well Log ID:	00486837.tif	Horiz Coll Meth Code:	0		
Well Tag ID:		Tax Parcel Identifier:			
Well Type Code:	Resource Protection	County ID:	61		
WRIA No:	7	County Name:			
Horzcoll Ds:		Township:	30		
Project Tag No:		Range Fraction No:			
Notice of Intent ID No:	E006455	Range:	05		
Well Completion Date:	5/17/2007	Range Dir Code:	East		
Well Log Receival Dt:	6/14/2007	Section:	21		
Record Creation Date:	7/23/2007	Quarter Section:	SW		
Last Update Date:	7/23/2007	Qtr Qtr Section:	NE		
Welllog Flow Type Cd:		Region Code:	1		
Welllog Well Test Cd:		Twsp Fraction No:			
Welllog Static Lvl Qt:	0	Twsp Direction Code:	North		
Welllog Gpm Qt:	0	St Plane X-Coord:	1230636		
Welllog Psi No:	0	St Plane Y-Coord:	1002565		
Well Depth:	22	Welllog Zip Code:			
Well Diameter:	0	NAD83 Latitude:	48.07027		
Well Owner Name:	JIFFY LUBE GEOSCIENCE MGMT INC	NAD83 Longitude:	-122.17569		

Wells and Additional Sources Detail Report

Driller No:

Map Key	Direction	Distance (mi)	Distance (ft)	Elevation (ft)	DB
35	S	0.66	3,484.86	45.69	WATER WELLS

Well Log ID:	00486843.tif	Horiz Coll Meth Code:	0
Well Tag ID:		Tax Parcel Identifier:	
Well Type Code:	Decommisioning	County ID:	61
WRIA No:	7	County Name:	
Horzcoll Ds:		Township:	30
Project Tag No:		Range Fraction No:	
Notice of Intent ID No:	A130166	Range:	05
Well Completion Date:	5/17/2007	Range Dir Code:	East
Well Log Receival Dt:	6/14/2007	Section:	21
Record Creation Date:	7/23/2007	Quarter Section:	SW
Last Update Date:	7/23/2007	Qtr Qtr Section:	NE
Welllog Flow Type Cd:		Region Code:	1
Welllog Well Test Cd:		Twsp Fraction No:	
Welllog Static Lvl Qt:	0	Twsp Direction Code:	North
Welllog Gpm Qt:	0	St Plane X-Coord:	1230636
Welllog Psi No:	0	St Plane Y-Coord:	1002565
Well Depth:	22	Welllog Zip Code:	
Well Diameter:	0	NAD83 Latitude:	48.07027
Well Owner Name:	JIFFY LUBE GEOSCIENCE MANAGEMENT INC	NAD83 Longitude:	-122.17569

Driller No:

Map Key	Direction	Distance (mi)	Distance (ft)	Elevation (ft)	DB
35	S	0.66	3,484.86	45.69	WATER WELLS

Well Log ID:	00486836.tif	Horiz Coll Meth Code:	0
Well Tag ID:		Tax Parcel Identifier:	
Well Type Code:	Resource Protection	County ID:	61
WRIA No:	7	County Name:	
Horzcoll Ds:		Township:	30
Project Tag No:		Range Fraction No:	
Notice of Intent ID No:	E006455	Range:	05
Well Completion Date:	5/17/2007	Range Dir Code:	East
Well Log Receival Dt:	6/14/2007	Section:	21
Record Creation Date:	7/23/2007	Quarter Section:	SW
Last Update Date:	7/23/2007	Qtr Qtr Section:	NE
Welllog Flow Type Cd:		Region Code:	1
Welllog Well Test Cd:		Twsp Fraction No:	
Welllog Static Lvl Qt:	0	Twsp Direction Code:	North
Welllog Gpm Qt:	0	St Plane X-Coord:	1230636
Welllog Psi No:	0	St Plane Y-Coord:	1002565

Wells and Additional Sources Detail Report

Well Depth:	22	Welllog Zip Code:	
Well Diameter:	0	NAD83 Latitude:	48.07027
Well Owner Name:	JIFFY LUBE GEOSCIENCE MGMT INC	NAD83 Longitude:	-122.17569
Driller No:			

Map Key	Direction	Distance (mi)	Distance (ft)	Elevation (ft)	DB
35	S	0.66	3,484.86	45.69	WATER WELLS

Well Log ID:	00486835.tif	Horiz Coll Meth Code:	0
Well Tag ID:		Tax Parcel Identifier:	
Well Type Code:	Resource Protection	County ID:	61
WRIA No:	7	County Name:	
Horzcoll Ds:		Township:	30
Project Tag No:		Range Fraction No:	
Notice of Intent ID No:	E006455	Range:	05
Well Completion Date:	5/17/2007	Range Dir Code:	East
Well Log Receival Dt:	6/14/2007	Section:	21
Record Creation Date:	7/23/2007	Quarter Section:	SW
Last Update Date:	7/23/2007	Qtr Qtr Section:	NE
Welllog Flow Type Cd:		Region Code:	1
Welllog Well Test Cd:		Twsp Fraction No:	
Welllog Static Lvl Qt:	0	Twsp Direction Code:	North
Welllog Gpm Qt:	0	St Plane X-Coord:	1230636
Welllog Psi No:	0	St Plane Y-Coord:	1002565
Well Depth:	22	Welllog Zip Code:	
Well Diameter:	0	NAD83 Latitude:	48.07027
Well Owner Name:	JIFFY LUBE GEOSCIENCE MGMT INC	NAD83 Longitude:	-122.17569
Driller No:			

Map Key	Direction	Distance (mi)	Distance (ft)	Elevation (ft)	DB
35	S	0.66	3,484.86	45.69	WATER WELLS

Well Log ID:	00486842.tif	Horiz Coll Meth Code:	0
Well Tag ID:		Tax Parcel Identifier:	
Well Type Code:	Decommisioning	County ID:	61
WRIA No:	7	County Name:	
Horzcoll Ds:		Township:	30
Project Tag No:		Range Fraction No:	
Notice of Intent ID No:	A130166	Range:	05
Well Completion Date:	5/17/2007	Range Dir Code:	East
Well Log Receival Dt:	6/14/2007	Section:	21
Record Creation Date:	7/23/2007	Quarter Section:	SW
Last Update Date:	7/23/2007	Qtr Qtr Section:	NE
Welllog Flow Type Cd:		Region Code:	1
Welllog Well Test Cd:		Twsp Fraction No:	

Wells and Additional Sources Detail Report

Welllog Static Lvl Qt:	0	Twsp Direction Code:	North
Welllog Gpm Qt:	0	St Plane X-Coord:	1230636
Welllog Psi No:	0	St Plane Y-Coord:	1002565
Well Depth:	22	Welllog Zip Code:	
Well Diameter:	0	NAD83 Latitude:	48.07027
Well Owner Name:	JIFFY LUBE GEOSCIENCE MANAGEMENT INC	NAD83 Longitude:	-122.17569
Driller No:			

Map Key	Direction	Distance (mi)	Distance (ft)	Elevation (ft)	DB
38	SW	0.67	3,523.48	41.18	WATER WELLS

Well Log ID:	00505125.tif	Horiz Coll Meth Code:	0
Well Tag ID:	ALT648	Tax Parcel Identifier:	
Well Type Code:	Resource Protection	County ID:	61
WRIA No:	7	County Name:	
Horzcoll Ds:		Township:	30
Project Tag No:		Range Fraction No:	
Notice of Intent ID No:	R059127	Range:	05
Well Completion Date:	11/29/2007	Range Dir Code:	East
Well Log Receival Dt:	12/10/2007	Section:	20
Record Creation Date:	12/19/2007	Quarter Section:	NE
Last Update Date:	12/19/2007	Qtr Qtr Section:	SE
Welllog Flow Type Cd:		Region Code:	1
Welllog Well Test Cd:		Twsp Fraction No:	
Welllog Static Lvl Qt:	0	Twsp Direction Code:	North
Welllog Gpm Qt:	0	St Plane X-Coord:	1228016
Welllog Psi No:	0	St Plane Y-Coord:	1003960
Well Depth:	19	Welllog Zip Code:	
Well Diameter:	1	NAD83 Latitude:	48.07394
Well Owner Name:	COMMUNITY TRANSIT	NAD83 Longitude:	-122.18652
Driller No:			

Map Key	Direction	Distance (mi)	Distance (ft)	Elevation (ft)	DB
38	SW	0.67	3,523.48	41.18	WATER WELLS

Well Log ID:	00579654.tif	Horiz Coll Meth Code:	0
Well Tag ID:		Tax Parcel Identifier:	
Well Type Code:	Resource Protection	County ID:	61
WRIA No:	7	County Name:	
Horzcoll Ds:		Township:	30
Project Tag No:		Range Fraction No:	
Notice of Intent ID No:	SE04296	Range:	05
Well Completion Date:	3/31/2009	Range Dir Code:	East
Well Log Receival Dt:	4/16/2009	Section:	20
Record Creation Date:	4/17/2009	Quarter Section:	NE

Wells and Additional Sources Detail Report

Last Update Date:	4/17/2009	Qtr Qtr Section:	SE
Welllog Flow Type Cd:		Region Code:	1
Welllog Well Test Cd:		Twsp Fraction No:	
Welllog Static Lvl Qt:	0	Twsp Direction Code:	North
Welllog Gpm Qt:	0	St Plane X-Coord:	1228016
Welllog Psi No:	0	St Plane Y-Coord:	1003960
Well Depth:	17	Welllog Zip Code:	
Well Diameter:	0	NAD83 Latitude:	48.07394
Well Owner Name:	WSDOT	NAD83 Longitude:	-122.18652
Driller No:			

Map Key	Direction	Distance (mi)	Distance (ft)	Elevation (ft)	DB
38	SW	0.67	3,523.48	41.18	WATER WELLS

Well Log ID:	00505124.tif	Horiz Coll Meth Code:	0
Well Tag ID:	AIT649	Tax Parcel Identifier:	
Well Type Code:	Resource Protection	County ID:	61
WRIA No:	7	County Name:	
Horzcoll Ds:		Township:	30
Project Tag No:		Range Fraction No:	
Notice of Intent ID No:	R059127	Range:	05
Well Completion Date:	11/29/2007	Range Dir Code:	East
Well Log Receival Dt:	12/10/2007	Section:	20
Record Creation Date:	12/19/2007	Quarter Section:	NE
Last Update Date:	12/19/2007	Qtr Qtr Section:	SE
Welllog Flow Type Cd:		Region Code:	1
Welllog Well Test Cd:		Twsp Fraction No:	
Welllog Static Lvl Qt:	0	Twsp Direction Code:	North
Welllog Gpm Qt:	0	St Plane X-Coord:	1228016
Welllog Psi No:	0	St Plane Y-Coord:	1003960
Well Depth:	19	Welllog Zip Code:	
Well Diameter:	1	NAD83 Latitude:	48.07394
Well Owner Name:	COMMUNITY TRANSIT	NAD83 Longitude:	-122.18652
Driller No:			

Map Key	Direction	Distance (mi)	Distance (ft)	Elevation (ft)	DB
38	SW	0.67	3,523.48	41.18	WATER WELLS

Well Log ID:	00504835.tif	Horiz Coll Meth Code:	0
Well Tag ID:	APH891	Tax Parcel Identifier:	
Well Type Code:	Resource Protection	County ID:	61
WRIA No:	7	County Name:	
Horzcoll Ds:		Township:	30
Project Tag No:		Range Fraction No:	
Notice of Intent ID No:	R059127	Range:	05
Well Completion Date:	11/29/2007	Range Dir Code:	East

Wells and Additional Sources Detail Report

Well Log Receival Dt:	12/10/2007	Section:	20
Record Creation Date:	12/19/2007	Quarter Section:	NE
Last Update Date:	12/19/2007	Qtr Qtr Section:	SE
Welllog Flow Type Cd:		Region Code:	1
Welllog Well Test Cd:		Twsp Fraction No:	
Welllog Static Lvl Qt:	0	Twsp Direction Code:	North
Welllog Gpm Qt:	0	St Plane X-Coord:	1228016
Welllog Psi No:	0	St Plane Y-Coord:	1003960
Well Depth:	19	Welllog Zip Code:	
Well Diameter:	1	NAD83 Latitude:	48.07394
Well Owner Name:	COMMUNITY TRANSIT	NAD83 Longitude:	-122.18652
Driller No:			

Map Key	Direction	Distance (mi)	Distance (ft)	Elevation (ft)	DB
39	E	0.67	3,546.41	68.02	WATER WELLS

Well Log ID:	00081420.tif	Horiz Coll Meth Code:	0
Well Tag ID:		Tax Parcel Identifier:	
Well Type Code:	Water	County ID:	61
WRIA No:	7	County Name:	
Horzcoll Ds:		Township:	30
Project Tag No:		Range Fraction No:	
Notice of Intent ID No:	076052	Range:	05
Well Completion Date:	8/13/1990	Range Dir Code:	East
Well Log Receival Dt:	8/20/1990	Section:	15
Record Creation Date:		Quarter Section:	SW
Last Update Date:		Qtr Qtr Section:	SW
Welllog Flow Type Cd:		Region Code:	1
Welllog Well Test Cd:		Twsp Fraction No:	
Welllog Static Lvl Qt:	0	Twsp Direction Code:	North
Welllog Gpm Qt:	0	St Plane X-Coord:	1234683
Welllog Psi No:	0	St Plane Y-Coord:	1005976
Well Depth:	20	Welllog Zip Code:	
Well Diameter:	36	NAD83 Latitude:	48.07986
Well Owner Name:	LUCILLE PEEL	NAD83 Longitude:	-122.15944
Driller No:	0611		

Map Key	Direction	Distance (mi)	Distance (ft)	Elevation (ft)	DB
39	E	0.67	3,546.41	68.02	WATER WELLS

Well Log ID:	00079092.tif	Horiz Coll Meth Code:	0
Well Tag ID:		Tax Parcel Identifier:	
Well Type Code:	Decommisioning	County ID:	61
WRIA No:	7	County Name:	
Horzcoll Ds:		Township:	30
Project Tag No:		Range Fraction No:	

Wells and Additional Sources Detail Report

Notice of Intent ID No:	A018550	Range:	05
Well Completion Date:	3/22/1999	Range Dir Code:	East
Well Log Receival Dt:	4/14/1999	Section:	15
Record Creation Date:		Quarter Section:	SW
Last Update Date:		Qtr Qtr Section:	SW
Welllog Flow Type Cd:		Region Code:	1
Welllog Well Test Cd:		Twsp Fraction No:	
Welllog Static Lvl Qt:	0	Twsp Direction Code:	North
Welllog Gpm Qt:	0	St Plane X-Coord:	1234683
Welllog Psi No:	0	St Plane Y-Coord:	1005976
Well Depth:	20	Welllog Zip Code:	
Well Diameter:	48	NAD83 Latitude:	48.07986
Well Owner Name:	J BALL . GARY ROBBINETT	NAD83 Longitude:	-122.15944
Driller No:	1877		

Map Key	Direction	Distance (mi)	Distance (ft)	Elevation (ft)	DB
41	SSE	0.69	3,619.20	46.68	WATER WELLS

Well Log ID:	1003198.tif	Horiz Coll Meth Code:	0
Well Tag ID:		Tax Parcel Identifier:	30052100407800
Well Type Code:	Decommisioning	County ID:	61
WRIA No:	7	County Name:	
Horzcoll Ds:		Township:	30
Project Tag No:		Range Fraction No:	
Notice of Intent ID No:	AE30048	Range:	05
Well Completion Date:	1/6/2015	Range Dir Code:	East
Well Log Receival Dt:	1/12/2015	Section:	21
Record Creation Date:	4/6/2015	Quarter Section:	SE
Last Update Date:	4/6/2015	Qtr Qtr Section:	NW
Welllog Flow Type Cd:	Static Level	Region Code:	1
Welllog Well Test Cd:		Twsp Fraction No:	
Welllog Static Lvl Qt:	8	Twsp Direction Code:	North
Welllog Gpm Qt:	0	St Plane X-Coord:	1231949
Welllog Psi No:	0	St Plane Y-Coord:	1002512
Well Depth:	18	Welllog Zip Code:	98270
Well Diameter:	36	NAD83 Latitude:	0
Well Owner Name:	A S LLC	NAD83 Longitude:	0
Driller No:	1297		

Map Key	Direction	Distance (mi)	Distance (ft)	Elevation (ft)	DB
41	SSE	0.69	3,619.20	46.68	WATER WELLS

Well Log ID:	00075914.tif	Horiz Coll Meth Code:	0
Well Tag ID:		Tax Parcel Identifier:	
Well Type Code:	Water	County ID:	61
WRIA No:	7	County Name:	

Wells and Additional Sources Detail Report

Horzcoll Ds:	Township:	30
Project Tag No:	Range Fraction No:	
Notice of Intent ID No: D021109	Range:	05
Well Completion Date: 6/26/1996	Range Dir Code:	East
Well Log Receival Dt: 10/4/1996	Section:	21
Record Creation Date:	Quarter Section:	SE
Last Update Date:	Qtr Qtr Section:	NW
Welllog Flow Type Cd:	Region Code:	1
Welllog Well Test Cd:	Twsp Fraction No:	
Welllog Static Lvl Qt: 0	Twsp Direction Code:	North
Welllog Gpm Qt: 0	St Plane X-Coord:	1231949
Welllog Psi No: 0	St Plane Y-Coord:	1002512
Well Depth: 24	Welllog Zip Code:	
Well Diameter: 8	NAD83 Latitude:	48.07021
Well Owner Name: CITY OF MARYSVILLE	NAD83 Longitude:	-122.17032
Driller No: 2066		

Map Key	Direction	Distance (mi)	Distance (ft)	Elevation (ft)	DB
43	ESE	0.70	3,679.84	64.84	WATER WELLS

Well Log ID: 00081068.tif	Horiz Coll Meth Code: 0
Well Tag ID:	Tax Parcel Identifier:
Well Type Code: Water	County ID: 61
WRIA No: 7	County Name:
Horzcoll Ds:	Township: 30
Project Tag No:	Range Fraction No:
Notice of Intent ID No: 000704	Range: 05
Well Completion Date: 10/10/1988	Range Dir Code: East
Well Log Receival Dt: 11/16/1988	Section: 22
Record Creation Date:	Quarter Section: NW
Last Update Date:	Qtr Qtr Section: NW
Welllog Flow Type Cd:	Region Code: 1
Welllog Well Test Cd:	Twsp Fraction No:
Welllog Static Lvl Qt: 0	Twsp Direction Code: North
Welllog Gpm Qt: 0	St Plane X-Coord: 1234634
Welllog Psi No: 0	St Plane Y-Coord: 1004981
Well Depth: 26	Welllog Zip Code:
Well Diameter: 36	NAD83 Latitude: 48.07713
Well Owner Name: LAURANCE TEEL	NAD83 Longitude: -122.15955
Driller No: 1297	

Map Key	Direction	Distance (mi)	Distance (ft)	Elevation (ft)	DB
43	ESE	0.70	3,679.84	64.84	WATER WELLS

Well Log ID: 732639.pdf	Horiz Coll Meth Code: 0
Well Tag ID:	Tax Parcel Identifier: 30052200203900

Wells and Additional Sources Detail Report

Well Type Code:	Resource Protection	County ID:	61
WRIA No:	7	County Name:	
Horzcoll Ds:		Township:	30
Project Tag No:	wb4	Range Fraction No:	
Notice of Intent ID No:	EE05957	Range:	05
Well Completion Date:	2/19/2016	Range Dir Code:	East
Well Log Receival Dt:	3/24/2016	Section:	22
Record Creation Date:	3/29/2016	Quarter Section:	NW
Last Update Date:	3/29/2016	Qtr Qtr Section:	NW
Welllog Flow Type Cd:		Region Code:	1
Welllog Well Test Cd:		Twsp Fraction No:	
Welllog Static Lvl Qt:	0	Twsp Direction Code:	North
Welllog Gpm Qt:	0	St Plane X-Coord:	1234634
Welllog Psi No:	0	St Plane Y-Coord:	1004981
Well Depth:	16	Welllog Zip Code:	
Well Diameter:	2.25	NAD83 Latitude:	0
Well Owner Name:	Park Jae Soon	NAD83 Longitude:	0
Driller No:	3018		

Map Key	Direction	Distance (mi)	Distance (ft)	Elevation (ft)	DB
43	ESE	0.70	3,679.84	64.84	WATER WELLS

Well Log ID:	732637.pdf	Horiz Coll Meth Code:	0
Well Tag ID:		Tax Parcel Identifier:	3005220020390
Well Type Code:	Resource Protection	County ID:	61
WRIA No:	7	County Name:	
Horzcoll Ds:		Township:	30
Project Tag No:	b1	Range Fraction No:	
Notice of Intent ID No:	SE57441	Range:	05
Well Completion Date:	2/19/2016	Range Dir Code:	East
Well Log Receival Dt:	3/24/2016	Section:	22
Record Creation Date:	3/29/2016	Quarter Section:	NW
Last Update Date:	3/29/2016	Qtr Qtr Section:	NW
Welllog Flow Type Cd:		Region Code:	1
Welllog Well Test Cd:		Twsp Fraction No:	
Welllog Static Lvl Qt:	0	Twsp Direction Code:	North
Welllog Gpm Qt:	0	St Plane X-Coord:	1234634
Welllog Psi No:	0	St Plane Y-Coord:	1004981
Well Depth:	16	Welllog Zip Code:	
Well Diameter:	2.25	NAD83 Latitude:	0
Well Owner Name:	Park Jae Soon	NAD83 Longitude:	0
Driller No:	3018		

Map Key	Direction	Distance (mi)	Distance (ft)	Elevation (ft)	DB
43	ESE	0.70	3,679.84	64.84	WATER WELLS

Wells and Additional Sources Detail Report

Well Log ID:	732637.pdf	Horiz Coll Meth Code:	0
Well Tag ID:		Tax Parcel Identifier:	3005220020390
Well Type Code:	Resource Protection	County ID:	61
WRIA No:	7	County Name:	
Horzcoll Ds:		Township:	30
Project Tag No:	b3	Range Fraction No:	
Notice of Intent ID No:	SE57441	Range:	05
Well Completion Date:	2/19/2016	Range Dir Code:	East
Well Log Receival Dt:	3/24/2016	Section:	22
Record Creation Date:	3/29/2016	Quarter Section:	NW
Last Update Date:	3/29/2016	Qtr Qtr Section:	NW
Welllog Flow Type Cd:		Region Code:	1
Welllog Well Test Cd:		Twsp Fraction No:	
Welllog Static Lvl Qt:	0	Twsp Direction Code:	North
Welllog Gpm Qt:	0	St Plane X-Coord:	1234634
Welllog Psi No:	0	St Plane Y-Coord:	1004981
Well Depth:	16	Welllog Zip Code:	
Well Diameter:	2.25	NAD83 Latitude:	0
Well Owner Name:	Park Jae Soon	NAD83 Longitude:	0
Driller No:	3018		

Map Key	Direction	Distance (mi)	Distance (ft)	Elevation (ft)	DB
43	ESE	0.70	3,679.84	64.84	WATER WELLS

Well Log ID:	732638.pdf	Horiz Coll Meth Code:	0
Well Tag ID:		Tax Parcel Identifier:	3005220020390
Well Type Code:	Decommisioning	County ID:	61
WRIA No:	7	County Name:	
Horzcoll Ds:		Township:	30
Project Tag No:	b5	Range Fraction No:	
Notice of Intent ID No:	AE36046	Range:	05
Well Completion Date:	2/19/2016	Range Dir Code:	East
Well Log Receival Dt:	3/24/2016	Section:	22
Record Creation Date:	3/29/2016	Quarter Section:	NW
Last Update Date:	3/29/2016	Qtr Qtr Section:	NW
Welllog Flow Type Cd:		Region Code:	1
Welllog Well Test Cd:		Twsp Fraction No:	
Welllog Static Lvl Qt:	0	Twsp Direction Code:	North
Welllog Gpm Qt:	0	St Plane X-Coord:	1234634
Welllog Psi No:	0	St Plane Y-Coord:	1004981
Well Depth:	16	Welllog Zip Code:	
Well Diameter:	2.25	NAD83 Latitude:	0
Well Owner Name:	Park Jae Soon	NAD83 Longitude:	0
Driller No:	3018		

Map Key	Direction	Distance (mi)	Distance (ft)	Elevation (ft)	DB
---------	-----------	---------------	---------------	----------------	----

Wells and Additional Sources Detail Report

43	ESE	0.70	3,679.84	64.84	WATER WELLS
Well Log ID:	732639.pdf	Horiz Coll Meth Code:	0		
Well Tag ID:		Tax Parcel Identifier:	30052200203900		
Well Type Code:	Resource Protection	County ID:	61		
WRIA No:	7	County Name:			
Horzcoll Ds:		Township:	30		
Project Tag No:	wb2	Range Fraction No:			
Notice of Intent ID No:	EE05957	Range:	05		
Well Completion Date:	2/19/2016	Range Dir Code:	East		
Well Log Receival Dt:	3/24/2016	Section:	22		
Record Creation Date:	3/29/2016	Quarter Section:	NW		
Last Update Date:	3/29/2016	Qtr Qtr Section:	NW		
Welllog Flow Type Cd:		Region Code:	1		
Welllog Well Test Cd:		Twsp Fraction No:			
Welllog Static Lvl Qt:	0	Twsp Direction Code:	North		
Welllog Gpm Qt:	0	St Plane X-Coord:	1234634		
Welllog Psi No:	0	St Plane Y-Coord:	1004981		
Well Depth:	16	Welllog Zip Code:			
Well Diameter:	2.25	NAD83 Latitude:	0		
Well Owner Name:	Park Jae Soon	NAD83 Longitude:	0		
Driller No:	3018				

Map Key	Direction	Distance (mi)	Distance (ft)	Elevation (ft)	DB
43	ESE	0.70	3,679.84	64.84	WATER WELLS
Well Log ID:	732637.pdf	Horiz Coll Meth Code:	0		
Well Tag ID:		Tax Parcel Identifier:	3005220020390		
Well Type Code:	Resource Protection	County ID:	61		
WRIA No:	7	County Name:			
Horzcoll Ds:		Township:	30		
Project Tag No:	b5	Range Fraction No:			
Notice of Intent ID No:	SE57441	Range:	05		
Well Completion Date:	2/19/2016	Range Dir Code:	East		
Well Log Receival Dt:	3/24/2016	Section:	22		
Record Creation Date:	3/29/2016	Quarter Section:	NW		
Last Update Date:	3/29/2016	Qtr Qtr Section:	NW		
Welllog Flow Type Cd:		Region Code:	1		
Welllog Well Test Cd:		Twsp Fraction No:			
Welllog Static Lvl Qt:	0	Twsp Direction Code:	North		
Welllog Gpm Qt:	0	St Plane X-Coord:	1234634		
Welllog Psi No:	0	St Plane Y-Coord:	1004981		
Well Depth:	16	Welllog Zip Code:			
Well Diameter:	2.25	NAD83 Latitude:	0		
Well Owner Name:	Park Jae Soon	NAD83 Longitude:	0		
Driller No:	3018				

Wells and Additional Sources Detail Report

Map Key	Direction	Distance (mi)	Distance (ft)	Elevation (ft)	DB
43	ESE	0.70	3,679.84	64.84	WATER WELLS
Well Log ID:	732640.pdf		Horiz Coll Meth Code:	0	
Well Tag ID:			Tax Parcel Identifier:	30052200203900	
Well Type Code:	Decommisioning		County ID:	61	
WRIA No:	7		County Name:		
Horzcoll Ds:			Township:	30	
Project Tag No:	wb4		Range Fraction No:		
Notice of Intent ID No:	AE36149		Range:	05	
Well Completion Date:	2/19/2016		Range Dir Code:	East	
Well Log Receival Dt:	3/24/2016		Section:	22	
Record Creation Date:	3/29/2016		Quarter Section:	NW	
Last Update Date:	3/29/2016		Qtr Qtr Section:	NW	
Welllog Flow Type Cd:			Region Code:	1	
Welllog Well Test Cd:			Twsp Fraction No:		
Welllog Static Lvl Qt:	0		Twsp Direction Code:	North	
Welllog Gpm Qt:	0		St Plane X-Coord:	1234634	
Welllog Psi No:	0		St Plane Y-Coord:	1004981	
Well Depth:	16		Welllog Zip Code:		
Well Diameter:	2.25		NAD83 Latitude:	0	
Well Owner Name:	Park Jae Soon		NAD83 Longitude:	0	
Driller No:	3018				

Map Key	Direction	Distance (mi)	Distance (ft)	Elevation (ft)	DB
43	ESE	0.70	3,679.84	64.84	WATER WELLS
Well Log ID:	732638.pdf		Horiz Coll Meth Code:	0	
Well Tag ID:			Tax Parcel Identifier:	3005220020390	
Well Type Code:	Decommisioning		County ID:	61	
WRIA No:	7		County Name:		
Horzcoll Ds:			Township:	30	
Project Tag No:	b3		Range Fraction No:		
Notice of Intent ID No:	AE36046		Range:	05	
Well Completion Date:	2/19/2016		Range Dir Code:	East	
Well Log Receival Dt:	3/24/2016		Section:	22	
Record Creation Date:	3/29/2016		Quarter Section:	NW	
Last Update Date:	3/29/2016		Qtr Qtr Section:	NW	
Welllog Flow Type Cd:			Region Code:	1	
Welllog Well Test Cd:			Twsp Fraction No:		
Welllog Static Lvl Qt:	0		Twsp Direction Code:	North	
Welllog Gpm Qt:	0		St Plane X-Coord:	1234634	
Welllog Psi No:	0		St Plane Y-Coord:	1004981	
Well Depth:	16		Welllog Zip Code:		
Well Diameter:	2.25		NAD83 Latitude:	0	

Wells and Additional Sources Detail Report

Well Owner Name:	Park Jae Soon	NAD83 Longitude:	0
Driller No:	3018		

Map Key	Direction	Distance (mi)	Distance (ft)	Elevation (ft)	DB
43	ESE	0.70	3,679.84	64.84	WATER WELLS

Well Log ID:	00344784.tif	Horiz Coll Meth Code:	0
Well Tag ID:		Tax Parcel Identifier:	
Well Type Code:	Water	County ID:	61
WRIA No:	7	County Name:	
Horzcoll Ds:		Township:	30
Project Tag No:		Range Fraction No:	
Notice of Intent ID No:		Range:	05
Well Completion Date:		Range Dir Code:	East
Well Log Receival Dt:		Section:	22
Record Creation Date:	11/10/2002	Quarter Section:	NW
Last Update Date:	11/10/2002	Qtr Qtr Section:	NW
Welllog Flow Type Cd:		Region Code:	1
Welllog Well Test Cd:		Twsp Fraction No:	
Welllog Static Lvl Qt:	0	Twsp Direction Code:	North
Welllog Gpm Qt:	0	St Plane X-Coord:	1234634
Welllog Psi No:	0	St Plane Y-Coord:	1004981
Well Depth:	35	Welllog Zip Code:	
Well Diameter:	36	NAD83 Latitude:	48.07713
Well Owner Name:	T J NUTTER	NAD83 Longitude:	-122.15955
Driller No:			

Map Key	Direction	Distance (mi)	Distance (ft)	Elevation (ft)	DB
43	ESE	0.70	3,679.84	64.84	WATER WELLS

Well Log ID:	732638.pdf	Horiz Coll Meth Code:	0
Well Tag ID:		Tax Parcel Identifier:	3005220020390
Well Type Code:	Decommisioning	County ID:	61
WRIA No:	7	County Name:	
Horzcoll Ds:		Township:	30
Project Tag No:	b1	Range Fraction No:	
Notice of Intent ID No:	AE36046	Range:	05
Well Completion Date:	2/19/2016	Range Dir Code:	East
Well Log Receival Dt:	3/24/2016	Section:	22
Record Creation Date:	3/29/2016	Quarter Section:	NW
Last Update Date:	3/29/2016	Qtr Qtr Section:	NW
Welllog Flow Type Cd:		Region Code:	1
Welllog Well Test Cd:		Twsp Fraction No:	
Welllog Static Lvl Qt:	0	Twsp Direction Code:	North
Welllog Gpm Qt:	0	St Plane X-Coord:	1234634
Welllog Psi No:	0	St Plane Y-Coord:	1004981

Wells and Additional Sources Detail Report

Well Depth:	16	Welllog Zip Code:	
Well Diameter:	2.25	NAD83 Latitude:	0
Well Owner Name:	Park Jae Soon	NAD83 Longitude:	0
Driller No:	3018		

Map Key	Direction	Distance (mi)	Distance (ft)	Elevation (ft)	DB
43	ESE	0.70	3,679.84	64.84	WATER WELLS

Well Log ID:	732640.pdf	Horiz Coll Meth Code:	0
Well Tag ID:		Tax Parcel Identifier:	30052200203900
Well Type Code:	Decommisioning	County ID:	61
WRIA No:	7	County Name:	
Horzcoll Ds:		Township:	30
Project Tag No:	wb2	Range Fraction No:	
Notice of Intent ID No:	AE36149	Range:	05
Well Completion Date:	2/19/2016	Range Dir Code:	East
Well Log Receival Dt:	3/24/2016	Section:	22
Record Creation Date:	3/29/2016	Quarter Section:	NW
Last Update Date:	3/29/2016	Qtr Qtr Section:	NW
Welllog Flow Type Cd:		Region Code:	1
Welllog Well Test Cd:		Twsp Fraction No:	
Welllog Static Lvl Qt:	0	Twsp Direction Code:	North
Welllog Gpm Qt:	0	St Plane X-Coord:	1234634
Welllog Psi No:	0	St Plane Y-Coord:	1004981
Well Depth:	16	Welllog Zip Code:	
Well Diameter:	2.25	NAD83 Latitude:	0
Well Owner Name:	Park Jae Soon	NAD83 Longitude:	0
Driller No:	3018		

Map Key	Direction	Distance (mi)	Distance (ft)	Elevation (ft)	DB
44	SSW	0.72	3,795.16	13.21	WATER WELLS

Well Log ID:	00459341.tif	Horiz Coll Meth Code:	0
Well Tag ID:		Tax Parcel Identifier:	9006315
Well Type Code:	Resource Protection	County ID:	61
WRIA No:	7	County Name:	
Horzcoll Ds:		Township:	30
Project Tag No:		Range Fraction No:	
Notice of Intent ID No:	S027863	Range:	05
Well Completion Date:	9/5/2005	Range Dir Code:	East
Well Log Receival Dt:	10/4/2006	Section:	21
Record Creation Date:	11/28/2006	Quarter Section:	SW
Last Update Date:	11/28/2006	Qtr Qtr Section:	NW
Welllog Flow Type Cd:		Region Code:	1
Welllog Well Test Cd:		Twsp Fraction No:	
Welllog Static Lvl Qt:	0	Twsp Direction Code:	North

Wells and Additional Sources Detail Report

Welllog Gpm Qt:	0	St Plane X-Coord:	1229325
Welllog Psi No:	0	St Plane Y-Coord:	1002616
Well Depth:	29	Welllog Zip Code:	
Well Diameter:	0	NAD83 Latitude:	48.07034
Well Owner Name:	MITZEL AND ASSOC	NAD83 Longitude:	-122.18105
Driller No:			

Map Key	Direction	Distance (mi)	Distance (ft)	Elevation (ft)	DB
44	SSW	0.72	3,795.16	13.21	WATER WELLS

Well Log ID:	212889.tif	Horiz Coll Meth Code:	0
Well Tag ID:		Tax Parcel Identifier:	
Well Type Code:	Resource Protection	County ID:	61
WRIA No:	7	County Name:	
Horzcoll Ds:		Township:	30
Project Tag No:		Range Fraction No:	
Notice of Intent ID No:	085046	Range:	05
Well Completion Date:		Range Dir Code:	East
Well Log Receival Dt:	1/31/1992	Section:	21
Record Creation Date:		Quarter Section:	SW
Last Update Date:		Qtr Qtr Section:	NW
Welllog Flow Type Cd:		Region Code:	1
Welllog Well Test Cd:		Twsp Fraction No:	
Welllog Static Lvl Qt:	0	Twsp Direction Code:	North
Welllog Gpm Qt:	0	St Plane X-Coord:	1229325
Welllog Psi No:	0	St Plane Y-Coord:	1002616
Well Depth:	0	Welllog Zip Code:	
Well Diameter:	0	NAD83 Latitude:	48.07034
Well Owner Name:	MARYSVILLE	NAD83 Longitude:	-122.18105
Driller No:	1805		

Map Key	Direction	Distance (mi)	Distance (ft)	Elevation (ft)	DB
44	SSW	0.72	3,795.16	13.21	WATER WELLS

Well Log ID:	212891.tif	Horiz Coll Meth Code:	0
Well Tag ID:		Tax Parcel Identifier:	
Well Type Code:	Resource Protection	County ID:	61
WRIA No:	7	County Name:	
Horzcoll Ds:		Township:	30
Project Tag No:		Range Fraction No:	
Notice of Intent ID No:	085046	Range:	05
Well Completion Date:		Range Dir Code:	East
Well Log Receival Dt:	1/31/1992	Section:	21
Record Creation Date:		Quarter Section:	SW
Last Update Date:		Qtr Qtr Section:	NW
Welllog Flow Type Cd:		Region Code:	1

Wells and Additional Sources Detail Report

Welllog Well Test Cd:	Twsp Fraction No:
Welllog Static Lvl Qt: 0	Twsp Direction Code: North
Welllog Gpm Qt: 0	St Plane X-Coord: 1229325
Welllog Psi No: 0	St Plane Y-Coord: 1002616
Well Depth: 0	Welllog Zip Code:
Well Diameter: 0	NAD83 Latitude: 48.07034
Well Owner Name: MARYSVILLE	NAD83 Longitude: -122.18105
Driller No: 1805	

Map Key	Direction	Distance (mi)	Distance (ft)	Elevation (ft)	DB
44	SSW	0.72	3,795.16	13.21	WATER WELLS

Well Log ID: 00438401.tif	Horiz Coll Meth Code: 0
Well Tag ID:	Tax Parcel Identifier:
Well Type Code: Decommissioning	County ID: 61
WRIA No: 7	County Name:
Horzcoll Ds:	Township: 30
Project Tag No:	Range Fraction No:
Notice of Intent ID No: AE01619	Range: 05
Well Completion Date: 3/28/2006	Range Dir Code: East
Well Log Receival Dt: 4/19/2006	Section: 21
Record Creation Date: 5/18/2006	Quarter Section: SW
Last Update Date: 5/18/2006	Qtr Qtr Section: NW
Welllog Flow Type Cd:	Region Code: 1
Welllog Well Test Cd:	Twsp Fraction No:
Welllog Static Lvl Qt: 0	Twsp Direction Code: North
Welllog Gpm Qt: 0	St Plane X-Coord: 1229325
Welllog Psi No: 0	St Plane Y-Coord: 1002616
Well Depth: 42	Welllog Zip Code:
Well Diameter: 36	NAD83 Latitude: 48.07034
Well Owner Name: HANSELL MITZEL LLC	NAD83 Longitude: -122.18105
Driller No:	

Map Key	Direction	Distance (mi)	Distance (ft)	Elevation (ft)	DB
44	SSW	0.72	3,795.16	13.21	WATER WELLS

Well Log ID: 212015.tif	Horiz Coll Meth Code: 0
Well Tag ID:	Tax Parcel Identifier:
Well Type Code: Resource Protection	County ID: 61
WRIA No: 7	County Name:
Horzcoll Ds:	Township: 30
Project Tag No:	Range Fraction No:
Notice of Intent ID No: 047662	Range: 05
Well Completion Date:	Range Dir Code: East
Well Log Receival Dt: 4/10/1992	Section: 21
Record Creation Date:	Quarter Section: SW

Wells and Additional Sources Detail Report

Last Update Date:		Qtr Qtr Section:	NW
Welllog Flow Type Cd:		Region Code:	1
Welllog Well Test Cd:		Twsp Fraction No:	
Welllog Static Lvl Qt:	0	Twsp Direction Code:	North
Welllog Gpm Qt:	0	St Plane X-Coord:	1229325
Welllog Psi No:	0	St Plane Y-Coord:	1002616
Well Depth:	0	Welllog Zip Code:	
Well Diameter:	0	NAD83 Latitude:	48.07034
Well Owner Name:	CITY MARYSVILLE	NAD83 Longitude:	-122.18105
Driller No:	1805		

Map Key	Direction	Distance (mi)	Distance (ft)	Elevation (ft)	DB
44	SSW	0.72	3,795.16	13.21	WATER WELLS

Well Log ID:	212016.tif	Horiz Coll Meth Code:	0
Well Tag ID:		Tax Parcel Identifier:	
Well Type Code:	Resource Protection	County ID:	61
WRIA No:	7	County Name:	
Horzcoll Ds:		Township:	30
Project Tag No:		Range Fraction No:	
Notice of Intent ID No:	047662	Range:	05
Well Completion Date:		Range Dir Code:	East
Well Log Receival Dt:	4/10/1992	Section:	21
Record Creation Date:		Quarter Section:	SW
Last Update Date:		Qtr Qtr Section:	NW
Welllog Flow Type Cd:		Region Code:	1
Welllog Well Test Cd:		Twsp Fraction No:	
Welllog Static Lvl Qt:	0	Twsp Direction Code:	North
Welllog Gpm Qt:	0	St Plane X-Coord:	1229325
Welllog Psi No:	0	St Plane Y-Coord:	1002616
Well Depth:	0	Welllog Zip Code:	
Well Diameter:	0	NAD83 Latitude:	48.07034
Well Owner Name:	CITY MARYSVILLE	NAD83 Longitude:	-122.18105
Driller No:	1805		

Map Key	Direction	Distance (mi)	Distance (ft)	Elevation (ft)	DB
44	SSW	0.72	3,795.16	13.21	WATER WELLS

Well Log ID:	212890.tif	Horiz Coll Meth Code:	0
Well Tag ID:		Tax Parcel Identifier:	
Well Type Code:	Resource Protection	County ID:	61
WRIA No:	7	County Name:	
Horzcoll Ds:		Township:	30
Project Tag No:		Range Fraction No:	
Notice of Intent ID No:	085046	Range:	05
Well Completion Date:		Range Dir Code:	East

Wells and Additional Sources Detail Report

Well Log Receival Dt:	1/31/1992	Section:	21
Record Creation Date:		Quarter Section:	SW
Last Update Date:		Qtr Qtr Section:	NW
Welllog Flow Type Cd:		Region Code:	1
Welllog Well Test Cd:		Twsp Fraction No:	
Welllog Static Lvl Qt:	0	Twsp Direction Code:	North
Welllog Gpm Qt:	0	St Plane X-Coord:	1229325
Welllog Psi No:	0	St Plane Y-Coord:	1002616
Well Depth:	0	Welllog Zip Code:	
Well Diameter:	0	NAD83 Latitude:	48.07034
Well Owner Name:	MARYSVILLE	NAD83 Longitude:	-122.18105
Driller No:	1805		

Map Key	Direction	Distance (mi)	Distance (ft)	Elevation (ft)	DB
44	SSW	0.72	3,795.16	13.21	WATER WELLS

Well Log ID:	212888.tif	Horiz Coll Meth Code:	0
Well Tag ID:		Tax Parcel Identifier:	
Well Type Code:	Resource Protection	County ID:	61
WRIA No:	7	County Name:	
Horzcoll Ds:		Township:	30
Project Tag No:		Range Fraction No:	
Notice of Intent ID No:	085046	Range:	05
Well Completion Date:		Range Dir Code:	East
Well Log Receival Dt:	1/31/1992	Section:	21
Record Creation Date:		Quarter Section:	SW
Last Update Date:		Qtr Qtr Section:	NW
Welllog Flow Type Cd:		Region Code:	1
Welllog Well Test Cd:		Twsp Fraction No:	
Welllog Static Lvl Qt:	0	Twsp Direction Code:	North
Welllog Gpm Qt:	0	St Plane X-Coord:	1229325
Welllog Psi No:	0	St Plane Y-Coord:	1002616
Well Depth:	0	Welllog Zip Code:	
Well Diameter:	0	NAD83 Latitude:	48.07034
Well Owner Name:	MARYSVILLE	NAD83 Longitude:	-122.18105
Driller No:	1805		

Map Key	Direction	Distance (mi)	Distance (ft)	Elevation (ft)	DB
44	SSW	0.72	3,795.16	13.21	WATER WELLS

Well Log ID:	212017.tif	Horiz Coll Meth Code:	0
Well Tag ID:		Tax Parcel Identifier:	
Well Type Code:	Resource Protection	County ID:	61
WRIA No:	7	County Name:	
Horzcoll Ds:		Township:	30
Project Tag No:		Range Fraction No:	

Wells and Additional Sources Detail Report

Notice of Intent ID No:	047662	Range:	05
Well Completion Date:		Range Dir Code:	East
Well Log Receival Dt:	4/10/1992	Section:	21
Record Creation Date:		Quarter Section:	SW
Last Update Date:		Qtr Qtr Section:	NW
Welllog Flow Type Cd:		Region Code:	1
Welllog Well Test Cd:		Twsp Fraction No:	
Welllog Static Lvl Qt:	0	Twsp Direction Code:	North
Welllog Gpm Qt:	0	St Plane X-Coord:	1229325
Welllog Psi No:	0	St Plane Y-Coord:	1002616
Well Depth:	0	Welllog Zip Code:	
Well Diameter:	0	NAD83 Latitude:	48.07034
Well Owner Name:	CITY MARYSVILLE	NAD83 Longitude:	-122.18105
Driller No:	1805		

Map Key	Direction	Distance (mi)	Distance (ft)	Elevation (ft)	DB
44	SSW	0.72	3,795.16	13.21	WATER WELLS

Well Log ID:	00459342.tif	Horiz Coll Meth Code:	0
Well Tag ID:		Tax Parcel Identifier:	9006315
Well Type Code:	Resource Protection	County ID:	61
WRIA No:	7	County Name:	
Horzcoll Ds:		Township:	30
Project Tag No:		Range Fraction No:	
Notice of Intent ID No:	S027863	Range:	05
Well Completion Date:	9/5/2005	Range Dir Code:	East
Well Log Receival Dt:	10/4/2006	Section:	21
Record Creation Date:	11/28/2006	Quarter Section:	SW
Last Update Date:	11/28/2006	Qtr Qtr Section:	NW
Welllog Flow Type Cd:		Region Code:	1
Welllog Well Test Cd:		Twsp Fraction No:	
Welllog Static Lvl Qt:	0	Twsp Direction Code:	North
Welllog Gpm Qt:	0	St Plane X-Coord:	1229325
Welllog Psi No:	0	St Plane Y-Coord:	1002616
Well Depth:	29	Welllog Zip Code:	
Well Diameter:	0	NAD83 Latitude:	48.07034
Well Owner Name:	MITZEL AND ASSOC	NAD83 Longitude:	-122.18105
Driller No:			

Map Key	Direction	Distance (mi)	Distance (ft)	Elevation (ft)	DB
44	SSW	0.72	3,795.16	13.21	WATER WELLS

Well Log ID:	212014.tif	Horiz Coll Meth Code:	0
Well Tag ID:		Tax Parcel Identifier:	
Well Type Code:	Resource Protection	County ID:	61
WRIA No:	7	County Name:	

Wells and Additional Sources Detail Report

Horzcoll Ds:	Township:	30
Project Tag No:	Range Fraction No:	
Notice of Intent ID No: 047662	Range:	05
Well Completion Date:	Range Dir Code:	East
Well Log Receival Dt: 4/10/1992	Section:	21
Record Creation Date:	Quarter Section:	SW
Last Update Date:	Qtr Qtr Section:	NW
Welllog Flow Type Cd:	Region Code:	1
Welllog Well Test Cd:	Twsp Fraction No:	
Welllog Static Lvl Qt: 0	Twsp Direction Code:	North
Welllog Gpm Qt: 0	St Plane X-Coord:	1229325
Welllog Psi No: 0	St Plane Y-Coord:	1002616
Well Depth: 0	Welllog Zip Code:	
Well Diameter: 0	NAD83 Latitude:	48.07034
Well Owner Name: CITY MARYSVILLE	NAD83 Longitude:	-122.18105
Driller No: 1805		

Map Key	Direction	Distance (mi)	Distance (ft)	Elevation (ft)	DB
45	ENE	0.71	3,736.56	71.95	WATER WELLS

Well Log ID: 00602763.tif	Horiz Coll Meth Code: 0
Well Tag ID:	Tax Parcel Identifier:
Well Type Code: Decommissioning	County ID: 61
WRIA No: 7	County Name:
Horzcoll Ds:	Township: 30
Project Tag No:	Range Fraction No:
Notice of Intent ID No: AE05640	Range: 05
Well Completion Date: 6/18/2009	Range Dir Code: East
Well Log Receival Dt: 7/27/2009	Section: 15
Record Creation Date: 9/18/2009	Quarter Section: SW
Last Update Date: 9/18/2009	Qtr Qtr Section: NW
Welllog Flow Type Cd:	Region Code: 1
Welllog Well Test Cd:	Twsp Fraction No:
Welllog Static Lvl Qt: 0	Twsp Direction Code: North
Welllog Gpm Qt: 0	St Plane X-Coord: 1234709
Welllog Psi No: 0	St Plane Y-Coord: 1007293
Well Depth: 50	Welllog Zip Code:
Well Diameter: 3.25	NAD83 Latitude: 48.08347
Well Owner Name: Marysville School District	NAD83 Longitude: -122.15945
Driller No:	

Map Key	Direction	Distance (mi)	Distance (ft)	Elevation (ft)	DB
45	ENE	0.71	3,736.56	71.95	WATER WELLS

Well Log ID: 00303795.tif	Horiz Coll Meth Code: 0
Well Tag ID:	Tax Parcel Identifier:

Wells and Additional Sources Detail Report

Well Type Code:	Decommisioning	County ID:	61
WRIA No:	7	County Name:	
Horzcoll Ds:		Township:	30
Project Tag No:		Range Fraction No:	
Notice of Intent ID No:	A032869	Range:	05
Well Completion Date:	5/7/2001	Range Dir Code:	East
Well Log Receival Dt:	5/14/2001	Section:	15
Record Creation Date:	10/23/2001	Quarter Section:	SW
Last Update Date:	10/23/2001	Qtr Qtr Section:	NW
Welllog Flow Type Cd:		Region Code:	1
Welllog Well Test Cd:		Twsp Fraction No:	
Welllog Static Lvl Qt:	0	Twsp Direction Code:	North
Welllog Gpm Qt:	0	St Plane X-Coord:	1234709
Welllog Psi No:	0	St Plane Y-Coord:	1007293
Well Depth:	14	Welllog Zip Code:	
Well Diameter:	36	NAD83 Latitude:	48.08347
Well Owner Name:	RICK HART	NAD83 Longitude:	-122.15945
Driller No:			

Map Key	Direction	Distance (mi)	Distance (ft)	Elevation (ft)	DB
45	ENE	0.71	3,736.56	71.95	WATER WELLS

Well Log ID:	00602757.tif	Horiz Coll Meth Code:	0
Well Tag ID:		Tax Parcel Identifier:	
Well Type Code:	Resource Protection	County ID:	61
WRIA No:	7	County Name:	
Horzcoll Ds:		Township:	30
Project Tag No:		Range Fraction No:	
Notice of Intent ID No:	SE04348	Range:	05
Well Completion Date:	6/18/2009	Range Dir Code:	East
Well Log Receival Dt:	7/27/2009	Section:	15
Record Creation Date:	9/18/2009	Quarter Section:	SW
Last Update Date:	9/18/2009	Qtr Qtr Section:	NW
Welllog Flow Type Cd:		Region Code:	1
Welllog Well Test Cd:		Twsp Fraction No:	
Welllog Static Lvl Qt:	0	Twsp Direction Code:	North
Welllog Gpm Qt:	0	St Plane X-Coord:	1234709
Welllog Psi No:	0	St Plane Y-Coord:	1007293
Well Depth:	50	Welllog Zip Code:	
Well Diameter:	3.25	NAD83 Latitude:	48.08347
Well Owner Name:	Marysville School District	NAD83 Longitude:	-122.15945
Driller No:			

Map Key	Direction	Distance (mi)	Distance (ft)	Elevation (ft)	DB
45	ENE	0.71	3,736.56	71.95	WATER WELLS

Wells and Additional Sources Detail Report

Well Log ID:	00602777.tif	Horiz Coll Meth Code:	0
Well Tag ID:	BBL265	Tax Parcel Identifier:	
Well Type Code:	Resource Protection	County ID:	61
WRIA No:	7	County Name:	
Horzcoll Ds:		Township:	30
Project Tag No:		Range Fraction No:	
Notice of Intent ID No:	RE03268	Range:	05
Well Completion Date:	6/18/2009	Range Dir Code:	East
Well Log Receival Dt:	7/27/2009	Section:	15
Record Creation Date:	9/18/2009	Quarter Section:	SW
Last Update Date:	9/18/2009	Qtr Qtr Section:	NW
Welllog Flow Type Cd:		Region Code:	1
Welllog Well Test Cd:		Twsp Fraction No:	
Welllog Static Lvl Qt:	0	Twsp Direction Code:	North
Welllog Gpm Qt:	0	St Plane X-Coord:	1234709
Welllog Psi No:	0	St Plane Y-Coord:	1007293
Well Depth:	15	Welllog Zip Code:	
Well Diameter:	8.25	NAD83 Latitude:	48.08347
Well Owner Name:	Marysville School District	NAD83 Longitude:	-122.15945
Driller No:			

Map Key	Direction	Distance (mi)	Distance (ft)	Elevation (ft)	DB
45	ENE	0.71	3,736.56	71.95	WATER WELLS

Well Log ID:	00112001.tif	Horiz Coll Meth Code:	0
Well Tag ID:		Tax Parcel Identifier:	
Well Type Code:	Water	County ID:	61
WRIA No:	7	County Name:	
Horzcoll Ds:		Township:	30
Project Tag No:		Range Fraction No:	
Notice of Intent ID No:	D004405	Range:	05
Well Completion Date:	5/31/1995	Range Dir Code:	East
Well Log Receival Dt:	6/15/1995	Section:	15
Record Creation Date:		Quarter Section:	SW
Last Update Date:		Qtr Qtr Section:	NW
Welllog Flow Type Cd:		Region Code:	1
Welllog Well Test Cd:		Twsp Fraction No:	
Welllog Static Lvl Qt:	0	Twsp Direction Code:	North
Welllog Gpm Qt:	0	St Plane X-Coord:	1234709
Welllog Psi No:	0	St Plane Y-Coord:	1007293
Well Depth:	18	Welllog Zip Code:	
Well Diameter:	0	NAD83 Latitude:	48.08347
Well Owner Name:	51ST & 102ND AVE / MARYSVILLE	NAD83 Longitude:	-122.15945
Driller No:			

Map Key	Direction	Distance (mi)	Distance (ft)	Elevation (ft)	DB
---------	-----------	---------------	---------------	----------------	----

Wells and Additional Sources Detail Report

45	ENE	0.71	3,736.56	71.95	WATER WELLS
Well Log ID:	00602761.tif	Horiz Coll Meth Code:	0		
Well Tag ID:		Tax Parcel Identifier:			
Well Type Code:	Decommissioning	County ID:	61		
WRIA No:	7	County Name:			
Horzcoll Ds:		Township:	30		
Project Tag No:		Range Fraction No:			
Notice of Intent ID No:	AE05640	Range:	05		
Well Completion Date:	6/18/2009	Range Dir Code:	East		
Well Log Receival Dt:	7/27/2009	Section:	15		
Record Creation Date:	9/18/2009	Quarter Section:	SW		
Last Update Date:	9/18/2009	Qtr Qtr Section:	NW		
Welllog Flow Type Cd:		Region Code:	1		
Welllog Well Test Cd:		Twsp Fraction No:			
Welllog Static Lvl Qt:	0	Twsp Direction Code:	North		
Welllog Gpm Qt:	0	St Plane X-Coord:	1234709		
Welllog Psi No:	0	St Plane Y-Coord:	1007293		
Well Depth:	50	Welllog Zip Code:			
Well Diameter:	3.25	NAD83 Latitude:	48.08347		
Well Owner Name:	Marysville School District	NAD83 Longitude:	-122.15945		
Driller No:					

Map Key	Direction	Distance (mi)	Distance (ft)	Elevation (ft)	DB
45	ENE	0.71	3,736.56	71.95	WATER WELLS
Well Log ID:	00602759.tif	Horiz Coll Meth Code:	0		
Well Tag ID:		Tax Parcel Identifier:			
Well Type Code:	Resource Protection	County ID:	61		
WRIA No:	7	County Name:			
Horzcoll Ds:		Township:	30		
Project Tag No:		Range Fraction No:			
Notice of Intent ID No:	SE04348	Range:	05		
Well Completion Date:	6/18/2009	Range Dir Code:	East		
Well Log Receival Dt:	7/27/2009	Section:	15		
Record Creation Date:	9/18/2009	Quarter Section:	SW		
Last Update Date:	9/18/2009	Qtr Qtr Section:	NW		
Welllog Flow Type Cd:		Region Code:	1		
Welllog Well Test Cd:		Twsp Fraction No:			
Welllog Static Lvl Qt:	0	Twsp Direction Code:	North		
Welllog Gpm Qt:	0	St Plane X-Coord:	1234709		
Welllog Psi No:	0	St Plane Y-Coord:	1007293		
Well Depth:	50	Welllog Zip Code:			
Well Diameter:	3.25	NAD83 Latitude:	48.08347		
Well Owner Name:	Marysville School District	NAD83 Longitude:	-122.15945		
Driller No:					

Wells and Additional Sources Detail Report

Map Key	Direction	Distance (mi)	Distance (ft)	Elevation (ft)	DB
45	ENE	0.71	3,736.56	71.95	WATER WELLS
Well Log ID:	00602767.tif		Horiz Coll Meth Code:	0	
Well Tag ID:			Tax Parcel Identifier:		
Well Type Code:	Decommisioning		County ID:	61	
WRIA No:	7		County Name:		
Horzcoll Ds:			Township:	30	
Project Tag No:			Range Fraction No:		
Notice of Intent ID No:	AE05640		Range:	05	
Well Completion Date:	6/18/2009		Range Dir Code:	East	
Well Log Receival Dt:	7/27/2009		Section:	15	
Record Creation Date:	9/18/2009		Quarter Section:	SW	
Last Update Date:	9/18/2009		Qtr Qtr Section:	NW	
Welllog Flow Type Cd:			Region Code:	1	
Welllog Well Test Cd:			Twsp Fraction No:		
Welllog Static Lvl Qt:	0		Twsp Direction Code:	North	
Welllog Gpm Qt:	0		St Plane X-Coord:	1234709	
Welllog Psi No:	0		St Plane Y-Coord:	1007293	
Well Depth:	50		Welllog Zip Code:		
Well Diameter:	3.25		NAD83 Latitude:	48.08347	
Well Owner Name:	Marysville School District		NAD83 Longitude:	-122.15945	
Driller No:					

Map Key	Direction	Distance (mi)	Distance (ft)	Elevation (ft)	DB
45	ENE	0.71	3,736.56	71.95	WATER WELLS
Well Log ID:	00602753.tif		Horiz Coll Meth Code:	0	
Well Tag ID:			Tax Parcel Identifier:		
Well Type Code:	Resource Protection		County ID:	61	
WRIA No:	7		County Name:		
Horzcoll Ds:			Township:	30	
Project Tag No:			Range Fraction No:		
Notice of Intent ID No:	SE04348		Range:	05	
Well Completion Date:	6/18/2009		Range Dir Code:	East	
Well Log Receival Dt:	7/27/2009		Section:	15	
Record Creation Date:	9/18/2009		Quarter Section:	SW	
Last Update Date:	9/18/2009		Qtr Qtr Section:	NW	
Welllog Flow Type Cd:			Region Code:	1	
Welllog Well Test Cd:			Twsp Fraction No:		
Welllog Static Lvl Qt:	0		Twsp Direction Code:	North	
Welllog Gpm Qt:	0		St Plane X-Coord:	1234709	
Welllog Psi No:	0		St Plane Y-Coord:	1007293	
Well Depth:	50		Welllog Zip Code:		
Well Diameter:	3.25		NAD83 Latitude:	48.08347	

Wells and Additional Sources Detail Report

Well Owner Name: Marysville School District NAD83 Longitude: -122.15945
 Driller No:

Map Key	Direction	Distance (mi)	Distance (ft)	Elevation (ft)	DB
45	ENE	0.71	3,736.56	71.95	WATER WELLS

Well Log ID:	00602765.tif	Horiz Coll Meth Code:	0
Well Tag ID:		Tax Parcel Identifier:	
Well Type Code:	Decommisioning	County ID:	61
WRIA No:	7	County Name:	
Horzcoll Ds:		Township:	30
Project Tag No:		Range Fraction No:	
Notice of Intent ID No:	AE05640	Range:	05
Well Completion Date:	6/18/2009	Range Dir Code:	East
Well Log Receival Dt:	7/27/2009	Section:	15
Record Creation Date:	9/18/2009	Quarter Section:	SW
Last Update Date:	9/18/2009	Qtr Qtr Section:	NW
Welllog Flow Type Cd:		Region Code:	1
Welllog Well Test Cd:		Twsp Fraction No:	
Welllog Static Lvl Qt:	0	Twsp Direction Code:	North
Welllog Gpm Qt:	0	St Plane X-Coord:	1234709
Welllog Psi No:	0	St Plane Y-Coord:	1007293
Well Depth:	50	Welllog Zip Code:	
Well Diameter:	3.25	NAD83 Latitude:	48.08347
Well Owner Name:	Marysville School District	NAD83 Longitude:	-122.15945
Driller No:			

Map Key	Direction	Distance (mi)	Distance (ft)	Elevation (ft)	DB
45	ENE	0.71	3,736.56	71.95	WATER WELLS

Well Log ID:	00602755.tif	Horiz Coll Meth Code:	0
Well Tag ID:		Tax Parcel Identifier:	
Well Type Code:	Resource Protection	County ID:	61
WRIA No:	7	County Name:	
Horzcoll Ds:		Township:	30
Project Tag No:		Range Fraction No:	
Notice of Intent ID No:	SE04348	Range:	05
Well Completion Date:	6/18/2009	Range Dir Code:	East
Well Log Receival Dt:	7/27/2009	Section:	15
Record Creation Date:	9/18/2009	Quarter Section:	SW
Last Update Date:	9/18/2009	Qtr Qtr Section:	NW
Welllog Flow Type Cd:		Region Code:	1
Welllog Well Test Cd:		Twsp Fraction No:	
Welllog Static Lvl Qt:	0	Twsp Direction Code:	North
Welllog Gpm Qt:	0	St Plane X-Coord:	1234709
Welllog Psi No:	0	St Plane Y-Coord:	1007293

Wells and Additional Sources Detail Report

Well Depth:	50	Welllog Zip Code:	
Well Diameter:	3.25	NAD83 Latitude:	48.08347
Well Owner Name:	Marysville School District	NAD83 Longitude:	-122.15945
Driller No:			

Map Key	Direction	Distance (mi)	Distance (ft)	Elevation (ft)	DB
45	ENE	0.71	3,736.56	71.95	WATER WELLS

Well Log ID:	00112002.tif	Horiz Coll Meth Code:	0
Well Tag ID:		Tax Parcel Identifier:	
Well Type Code:	Water	County ID:	61
WRIA No:	7	County Name:	
Horzcoll Ds:		Township:	30
Project Tag No:		Range Fraction No:	
Notice of Intent ID No:	D004405	Range:	05
Well Completion Date:	5/31/1995	Range Dir Code:	East
Well Log Receival Dt:	6/15/1995	Section:	15
Record Creation Date:		Quarter Section:	SW
Last Update Date:		Qtr Qtr Section:	NW
Welllog Flow Type Cd:		Region Code:	1
Welllog Well Test Cd:		Twsp Fraction No:	
Welllog Static Lvl Qt:	0	Twsp Direction Code:	North
Welllog Gpm Qt:	0	St Plane X-Coord:	1234709
Welllog Psi No:	0	St Plane Y-Coord:	1007293
Well Depth:	9	Welllog Zip Code:	
Well Diameter:	0	NAD83 Latitude:	48.08347
Well Owner Name:	51ST & 102ND AVE / MARYSVILLE	NAD83 Longitude:	-122.15945
Driller No:			

Map Key	Direction	Distance (mi)	Distance (ft)	Elevation (ft)	DB
45	ENE	0.71	3,736.56	71.95	WATER WELLS

Well Log ID:	00602775.tif	Horiz Coll Meth Code:	0
Well Tag ID:	BBL263	Tax Parcel Identifier:	
Well Type Code:	Resource Protection	County ID:	61
WRIA No:	7	County Name:	
Horzcoll Ds:		Township:	30
Project Tag No:		Range Fraction No:	
Notice of Intent ID No:	RE03268	Range:	05
Well Completion Date:	6/18/2009	Range Dir Code:	East
Well Log Receival Dt:	7/27/2009	Section:	15
Record Creation Date:	9/18/2009	Quarter Section:	SW
Last Update Date:	9/18/2009	Qtr Qtr Section:	NW
Welllog Flow Type Cd:		Region Code:	1
Welllog Well Test Cd:		Twsp Fraction No:	

Wells and Additional Sources Detail Report

Welllog Static Lvl Qt:	0	Twsp Direction Code:	North
Welllog Gpm Qt:	0	St Plane X-Coord:	1234709
Welllog Psi No:	0	St Plane Y-Coord:	1007293
Well Depth:	15	Welllog Zip Code:	
Well Diameter:	8.25	NAD83 Latitude:	48.08347
Well Owner Name:	Marysville School District	NAD83 Longitude:	-122.15945
Driller No:			

Map Key	Direction	Distance (mi)	Distance (ft)	Elevation (ft)	DB
45	ENE	0.71	3,736.56	71.95	WATER WELLS

Well Log ID:	00603246.tif	Horiz Coll Meth Code:	0
Well Tag ID:	BBL264	Tax Parcel Identifier:	
Well Type Code:	Resource Protection	County ID:	61
WRIA No:	7	County Name:	
Horzcoll Ds:		Township:	30
Project Tag No:		Range Fraction No:	
Notice of Intent ID No:	RE03268	Range:	05
Well Completion Date:	6/18/2009	Range Dir Code:	East
Well Log Receival Dt:	7/27/2009	Section:	15
Record Creation Date:	9/23/2009	Quarter Section:	SW
Last Update Date:	9/23/2009	Qtr Qtr Section:	NW
Welllog Flow Type Cd:		Region Code:	1
Welllog Well Test Cd:		Twsp Fraction No:	
Welllog Static Lvl Qt:	0	Twsp Direction Code:	North
Welllog Gpm Qt:	0	St Plane X-Coord:	1234709
Welllog Psi No:	0	St Plane Y-Coord:	1007293
Well Depth:	15	Welllog Zip Code:	
Well Diameter:	8.25	NAD83 Latitude:	48.08347
Well Owner Name:	Marysville School District	NAD83 Longitude:	-122.15945
Driller No:			

Map Key	Direction	Distance (mi)	Distance (ft)	Elevation (ft)	DB
46	N	0.71	3,770.54	45.98	WATER WELLS

Well Log ID:	00307293.tif	Horiz Coll Meth Code:	0
Well Tag ID:	AGJ888	Tax Parcel Identifier:	
Well Type Code:	Resource Protection	County ID:	61
WRIA No:	7	County Name:	
Horzcoll Ds:		Township:	30
Project Tag No:		Range Fraction No:	
Notice of Intent ID No:	R046345	Range:	05
Well Completion Date:	2/14/2001	Range Dir Code:	East
Well Log Receival Dt:	3/16/2001	Section:	16
Record Creation Date:	10/26/2001	Quarter Section:	NW
Last Update Date:	10/26/2001	Qtr Qtr Section:	NE

Wells and Additional Sources Detail Report

Welllog Flow Type Cd:		Region Code:	1
Welllog Well Test Cd:		Twsp Fraction No:	
Welllog Static Lvl Qt:	0	Twsp Direction Code:	North
Welllog Gpm Qt:	0	St Plane X-Coord:	1230754
Welllog Psi No:	0	St Plane Y-Coord:	1010146
Well Depth:	40	Welllog Zip Code:	
Well Diameter:	0	NAD83 Latitude:	48.09105
Well Owner Name:	EQUIVA CORP	NAD83 Longitude:	-122.17587
Driller No:			

Map Key	Direction	Distance (mi)	Distance (ft)	Elevation (ft)	DB
46	N	0.71	3,770.54	45.98	WATER WELLS

Well Log ID:	00357787.tif	Horiz Coll Meth Code:	0
Well Tag ID:	AHG317	Tax Parcel Identifier:	
Well Type Code:	Resource Protection	County ID:	61
WRIA No:	7	County Name:	
Horzcoll Ds:		Township:	30
Project Tag No:		Range Fraction No:	
Notice of Intent ID No:	R063110	Range:	05
Well Completion Date:	12/11/2002	Range Dir Code:	East
Well Log Receival Dt:	4/11/2003	Section:	16
Record Creation Date:	4/24/2003	Quarter Section:	NW
Last Update Date:	4/24/2003	Qtr Qtr Section:	NE
Welllog Flow Type Cd:		Region Code:	1
Welllog Well Test Cd:		Twsp Fraction No:	
Welllog Static Lvl Qt:	0	Twsp Direction Code:	North
Welllog Gpm Qt:	0	St Plane X-Coord:	1230754
Welllog Psi No:	0	St Plane Y-Coord:	1010146
Well Depth:	30	Welllog Zip Code:	
Well Diameter:	2	NAD83 Latitude:	48.09105
Well Owner Name:	CITY OF MARYSVILLE	NAD83 Longitude:	-122.17587
Driller No:			

Map Key	Direction	Distance (mi)	Distance (ft)	Elevation (ft)	DB
46	N	0.71	3,770.54	45.98	WATER WELLS

Well Log ID:	00357786.tif	Horiz Coll Meth Code:	0
Well Tag ID:	AHG318	Tax Parcel Identifier:	
Well Type Code:	Resource Protection	County ID:	61
WRIA No:	7	County Name:	
Horzcoll Ds:		Township:	30
Project Tag No:		Range Fraction No:	
Notice of Intent ID No:	R063110	Range:	05
Well Completion Date:	12/11/2002	Range Dir Code:	East
Well Log Receival Dt:	4/11/2003	Section:	16

Wells and Additional Sources Detail Report

Record Creation Date:	4/24/2003	Quarter Section:	NW
Last Update Date:	4/24/2003	Qtr Qtr Section:	NE
Welllog Flow Type Cd:		Region Code:	1
Welllog Well Test Cd:		Twsp Fraction No:	
Welllog Static Lvl Qt:	0	Twsp Direction Code:	North
Welllog Gpm Qt:	0	St Plane X-Coord:	1230754
Welllog Psi No:	0	St Plane Y-Coord:	1010146
Well Depth:	30	Welllog Zip Code:	
Well Diameter:	2	NAD83 Latitude:	48.09105
Well Owner Name:	CITY OF MARYSVILLE	NAD83 Longitude:	-122.17587
Driller No:			

Map Key	Direction	Distance (mi)	Distance (ft)	Elevation (ft)	DB
46	N	0.71	3,770.54	45.98	WATER WELLS

Well Log ID:	00307294.tif	Horiz Coll Meth Code:	0
Well Tag ID:	AGJ887	Tax Parcel Identifier:	
Well Type Code:	Resource Protection	County ID:	61
WRIA No:	7	County Name:	
Horzcoll Ds:		Township:	30
Project Tag No:		Range Fraction No:	
Notice of Intent ID No:	R046345	Range:	05
Well Completion Date:	2/14/2001	Range Dir Code:	East
Well Log Receival Dt:	3/16/2001	Section:	16
Record Creation Date:	10/26/2001	Quarter Section:	NW
Last Update Date:	10/26/2001	Qtr Qtr Section:	NE
Welllog Flow Type Cd:		Region Code:	1
Welllog Well Test Cd:		Twsp Fraction No:	
Welllog Static Lvl Qt:	0	Twsp Direction Code:	North
Welllog Gpm Qt:	0	St Plane X-Coord:	1230754
Welllog Psi No:	0	St Plane Y-Coord:	1010146
Well Depth:	40	Welllog Zip Code:	
Well Diameter:	0	NAD83 Latitude:	48.09105
Well Owner Name:	EQUIVA CORP	NAD83 Longitude:	-122.17587
Driller No:			

Map Key	Direction	Distance (mi)	Distance (ft)	Elevation (ft)	DB
46	N	0.71	3,770.54	45.98	WATER WELLS

Well Log ID:	00431945.tif	Horiz Coll Meth Code:	0
Well Tag ID:		Tax Parcel Identifier:	30051600400300
Well Type Code:	Decommisioning	County ID:	61
WRIA No:	7	County Name:	
Horzcoll Ds:		Township:	30
Project Tag No:		Range Fraction No:	
Notice of Intent ID No:	A120160	Range:	05

Wells and Additional Sources Detail Report

Well Completion Date:	2/14/2006	Range Dir Code:	East
Well Log Receival Dt:	2/17/2006	Section:	16
Record Creation Date:	2/28/2006	Quarter Section:	NW
Last Update Date:	2/28/2006	Qtr Qtr Section:	NE
Welllog Flow Type Cd:		Region Code:	1
Welllog Well Test Cd:		Twsp Fraction No:	
Welllog Static Lvl Qt:	0	Twsp Direction Code:	North
Welllog Gpm Qt:	0	St Plane X-Coord:	1230754
Welllog Psi No:	0	St Plane Y-Coord:	1010146
Well Depth:	27	Welllog Zip Code:	
Well Diameter:	36	NAD83 Latitude:	48.09105
Well Owner Name:	PAUL DUASTARD	NAD83 Longitude:	-122.17587
Driller No:			

Map Key	Direction	Distance (mi)	Distance (ft)	Elevation (ft)	DB
46	N	0.71	3,770.54	45.98	WATER WELLS

Well Log ID:	00350373.tif	Horiz Coll Meth Code:	0
Well Tag ID:		Tax Parcel Identifier:	
Well Type Code:	Resource Protection	County ID:	33
WRIA No:	7	County Name:	
Horzcoll Ds:		Township:	30
Project Tag No:		Range Fraction No:	
Notice of Intent ID No:	R058000	Range:	05
Well Completion Date:	12/16/2002	Range Dir Code:	East
Well Log Receival Dt:	1/6/2003	Section:	16
Record Creation Date:	1/17/2003	Quarter Section:	NW
Last Update Date:	1/17/2003	Qtr Qtr Section:	NE
Welllog Flow Type Cd:		Region Code:	1
Welllog Well Test Cd:		Twsp Fraction No:	
Welllog Static Lvl Qt:	0	Twsp Direction Code:	North
Welllog Gpm Qt:	0	St Plane X-Coord:	1230754
Welllog Psi No:	0	St Plane Y-Coord:	1010146
Well Depth:	25	Welllog Zip Code:	
Well Diameter:	0	NAD83 Latitude:	48.09105
Well Owner Name:	CITY OF MARYSVILLE	NAD83 Longitude:	-122.17587
Driller No:			

Map Key	Direction	Distance (mi)	Distance (ft)	Elevation (ft)	DB
46	N	0.71	3,770.54	45.98	WATER WELLS

Well Log ID:	00350369.tif	Horiz Coll Meth Code:	0
Well Tag ID:		Tax Parcel Identifier:	
Well Type Code:	Resource Protection	County ID:	33
WRIA No:	7	County Name:	
Horzcoll Ds:		Township:	30

Wells and Additional Sources Detail Report

Project Tag No:		Range Fraction No:	
Notice of Intent ID No:	R058000	Range:	05
Well Completion Date:	12/16/2002	Range Dir Code:	East
Well Log Receival Dt:	1/6/2003	Section:	16
Record Creation Date:	1/17/2003	Quarter Section:	NW
Last Update Date:	1/17/2003	Qtr Qtr Section:	NE
Welllog Flow Type Cd:		Region Code:	1
Welllog Well Test Cd:		Twsp Fraction No:	
Welllog Static Lvl Qt:	0	Twsp Direction Code:	North
Welllog Gpm Qt:	0	St Plane X-Coord:	1230754
Welllog Psi No:	0	St Plane Y-Coord:	1010146
Well Depth:	25	Welllog Zip Code:	
Well Diameter:	0	NAD83 Latitude:	48.09105
Well Owner Name:	CITY OF MARYSVILLE	NAD83 Longitude:	-122.17587
Driller No:			

Map Key	Direction	Distance (mi)	Distance (ft)	Elevation (ft)	DB
46	N	0.71	3,770.54	45.98	WATER WELLS

Well Log ID:	00307292.tif	Horiz Coll Meth Code:	0
Well Tag ID:	AGJ889	Tax Parcel Identifier:	
Well Type Code:	Resource Protection	County ID:	61
WRIA No:	7	County Name:	
Horzcoll Ds:		Township:	30
Project Tag No:		Range Fraction No:	
Notice of Intent ID No:	R046345	Range:	05
Well Completion Date:	2/14/2001	Range Dir Code:	East
Well Log Receival Dt:	3/16/2001	Section:	16
Record Creation Date:	10/26/2001	Quarter Section:	NW
Last Update Date:	10/26/2001	Qtr Qtr Section:	NE
Welllog Flow Type Cd:		Region Code:	1
Welllog Well Test Cd:		Twsp Fraction No:	
Welllog Static Lvl Qt:	0	Twsp Direction Code:	North
Welllog Gpm Qt:	0	St Plane X-Coord:	1230754
Welllog Psi No:	0	St Plane Y-Coord:	1010146
Well Depth:	40	Welllog Zip Code:	
Well Diameter:	0	NAD83 Latitude:	48.09105
Well Owner Name:	EQUIVA CORP	NAD83 Longitude:	-122.17587
Driller No:			

Map Key	Direction	Distance (mi)	Distance (ft)	Elevation (ft)	DB
46	N	0.71	3,770.54	45.98	WATER WELLS

Well Log ID:	00350372.tif	Horiz Coll Meth Code:	0
Well Tag ID:		Tax Parcel Identifier:	
Well Type Code:	Resource Protection	County ID:	33

Wells and Additional Sources Detail Report

WRIA No:	7	County Name:	
Horzcoll Ds:		Township:	30
Project Tag No:		Range Fraction No:	
Notice of Intent ID No:	R058000	Range:	05
Well Completion Date:	12/16/2002	Range Dir Code:	East
Well Log Receival Dt:	1/6/2003	Section:	16
Record Creation Date:	1/17/2003	Quarter Section:	NW
Last Update Date:	1/17/2003	Qtr Qtr Section:	NE
Welllog Flow Type Cd:		Region Code:	1
Welllog Well Test Cd:		Twsp Fraction No:	
Welllog Static Lvl Qt:	0	Twsp Direction Code:	North
Welllog Gpm Qt:	0	St Plane X-Coord:	1230754
Welllog Psi No:	0	St Plane Y-Coord:	1010146
Well Depth:	25	Welllog Zip Code:	
Well Diameter:	0	NAD83 Latitude:	48.09105
Well Owner Name:	CITY OF MARYSVILLE	NAD83 Longitude:	-122.17587
Driller No:			

Map Key	Direction	Distance (mi)	Distance (ft)	Elevation (ft)	DB
46	N	0.71	3,770.54	45.98	WATER WELLS

Well Log ID:	00350368.tif	Horiz Coll Meth Code:	0
Well Tag ID:		Tax Parcel Identifier:	
Well Type Code:	Resource Protection	County ID:	33
WRIA No:	7	County Name:	
Horzcoll Ds:		Township:	30
Project Tag No:		Range Fraction No:	
Notice of Intent ID No:	R058000	Range:	05
Well Completion Date:	12/16/2002	Range Dir Code:	East
Well Log Receival Dt:	1/6/2003	Section:	16
Record Creation Date:	1/17/2003	Quarter Section:	NW
Last Update Date:	1/17/2003	Qtr Qtr Section:	NE
Welllog Flow Type Cd:		Region Code:	1
Welllog Well Test Cd:		Twsp Fraction No:	
Welllog Static Lvl Qt:	0	Twsp Direction Code:	North
Welllog Gpm Qt:	0	St Plane X-Coord:	1230754
Welllog Psi No:	0	St Plane Y-Coord:	1010146
Well Depth:	20	Welllog Zip Code:	
Well Diameter:	0	NAD83 Latitude:	48.09105
Well Owner Name:	CITY OF MARYSVILLE	NAD83 Longitude:	-122.17587
Driller No:			

Map Key	Direction	Distance (mi)	Distance (ft)	Elevation (ft)	DB
46	N	0.71	3,770.54	45.98	WATER WELLS

Well Log ID:	00350370.tif	Horiz Coll Meth Code:	0
--------------	--------------	-----------------------	---

Wells and Additional Sources Detail Report

Well Tag ID:		Tax Parcel Identifier:	
Well Type Code:	Resource Protection	County ID:	33
WRIA No:	7	County Name:	
Horzcoll Ds:		Township:	30
Project Tag No:		Range Fraction No:	
Notice of Intent ID No:	R058000	Range:	05
Well Completion Date:	12/16/2002	Range Dir Code:	East
Well Log Receival Dt:	1/6/2003	Section:	16
Record Creation Date:	1/17/2003	Quarter Section:	NW
Last Update Date:	1/17/2003	Qtr Qtr Section:	NE
Welllog Flow Type Cd:		Region Code:	1
Welllog Well Test Cd:		Twsp Fraction No:	
Welllog Static Lvl Qt:	0	Twsp Direction Code:	North
Welllog Gpm Qt:	0	St Plane X-Coord:	1230754
Welllog Psi No:	0	St Plane Y-Coord:	1010146
Well Depth:	20	Welllog Zip Code:	
Well Diameter:	0	NAD83 Latitude:	48.09105
Well Owner Name:	CITY OF MARYSVILLE	NAD83 Longitude:	-122.17587
Driller No:			

Map Key	Direction	Distance (mi)	Distance (ft)	Elevation (ft)	DB
46	N	0.71	3,770.54	45.98	WATER WELLS

Well Log ID:	00350371.tif	Horiz Coll Meth Code:	0
Well Tag ID:		Tax Parcel Identifier:	
Well Type Code:	Resource Protection	County ID:	33
WRIA No:	7	County Name:	
Horzcoll Ds:		Township:	30
Project Tag No:		Range Fraction No:	
Notice of Intent ID No:	R058000	Range:	05
Well Completion Date:	12/16/2002	Range Dir Code:	East
Well Log Receival Dt:	1/6/2003	Section:	16
Record Creation Date:	1/17/2003	Quarter Section:	NW
Last Update Date:	1/17/2003	Qtr Qtr Section:	NE
Welllog Flow Type Cd:		Region Code:	1
Welllog Well Test Cd:		Twsp Fraction No:	
Welllog Static Lvl Qt:	0	Twsp Direction Code:	North
Welllog Gpm Qt:	0	St Plane X-Coord:	1230754
Welllog Psi No:	0	St Plane Y-Coord:	1010146
Well Depth:	20	Welllog Zip Code:	
Well Diameter:	0	NAD83 Latitude:	48.09105
Well Owner Name:	CITY OF MARYSVILLE	NAD83 Longitude:	-122.17587
Driller No:			

Map Key	Direction	Distance (mi)	Distance (ft)	Elevation (ft)	DB
47	NNE	0.74	3,917.03	66.34	WATER WELLS

Wells and Additional Sources Detail Report

Well Log ID:	00081575.tif	Horiz Coll Meth Code:	0
Well Tag ID:		Tax Parcel Identifier:	
Well Type Code:	Water	County ID:	61
WRIA No:	7	County Name:	
Horzcoll Ds:		Township:	30
Project Tag No:		Range Fraction No:	
Notice of Intent ID No:	072309	Range:	05
Well Completion Date:	11/29/1989	Range Dir Code:	East
Well Log Receival Dt:		Section:	16
Record Creation Date:		Quarter Section:	NE
Last Update Date:		Qtr Qtr Section:	NW
Welllog Flow Type Cd:		Region Code:	1
Welllog Well Test Cd:		Twsp Fraction No:	
Welllog Static Lvl Qt:	0	Twsp Direction Code:	North
Welllog Gpm Qt:	0	St Plane X-Coord:	1232091
Welllog Psi No:	0	St Plane Y-Coord:	1010091
Well Depth:	80	Welllog Zip Code:	
Well Diameter:	6	NAD83 Latitude:	48.09098
Well Owner Name:	MARILYN SPOERHASE	NAD83 Longitude:	-122.17039
Driller No:	1367		

Map Key	Direction	Distance (mi)	Distance (ft)	Elevation (ft)	DB
47	NNE	0.74	3,917.03	66.34	WATER WELLS

Well Log ID:	00080107.tif	Horiz Coll Meth Code:	0
Well Tag ID:		Tax Parcel Identifier:	
Well Type Code:	Water	County ID:	61
WRIA No:	7	County Name:	
Horzcoll Ds:		Township:	30
Project Tag No:		Range Fraction No:	
Notice of Intent ID No:		Range:	05
Well Completion Date:	11/30/1980	Range Dir Code:	East
Well Log Receival Dt:		Section:	16
Record Creation Date:		Quarter Section:	NE
Last Update Date:		Qtr Qtr Section:	NW
Welllog Flow Type Cd:		Region Code:	1
Welllog Well Test Cd:		Twsp Fraction No:	
Welllog Static Lvl Qt:	0	Twsp Direction Code:	North
Welllog Gpm Qt:	0	St Plane X-Coord:	1232091
Welllog Psi No:	0	St Plane Y-Coord:	1010091
Well Depth:	40	Welllog Zip Code:	
Well Diameter:	36	NAD83 Latitude:	48.09098
Well Owner Name:	JOHN DE GROOT	NAD83 Longitude:	-122.17039
Driller No:	0687		

Map Key	Direction	Distance (mi)	Distance (ft)	Elevation (ft)	DB
---------	-----------	---------------	---------------	----------------	----

Wells and Additional Sources Detail Report

51	NNW	0.77	4,071.69	32.50	WATER WELLS
----	-----	------	----------	-------	-------------

Well Log ID:	00076416.tif	Horiz Coll Meth Code:	0
Well Tag ID:		Tax Parcel Identifier:	
Well Type Code:	Water	County ID:	61
WRIA No:	7	County Name:	
Horzcoll Ds:		Township:	30
Project Tag No:		Range Fraction No:	
Notice of Intent ID No:	078986	Range:	05
Well Completion Date:	7/8/1991	Range Dir Code:	East
Well Log Receival Dt:	7/24/1991	Section:	16
Record Creation Date:		Quarter Section:	NW
Last Update Date:		Qtr Qtr Section:	NW
Welllog Flow Type Cd:		Region Code:	1
Welllog Well Test Cd:		Twsp Fraction No:	
Welllog Static Lvl Qt:	0	Twsp Direction Code:	North
Welllog Gpm Qt:	0	St Plane X-Coord:	1229416
Welllog Psi No:	0	St Plane Y-Coord:	1010201
Well Depth:	46	Welllog Zip Code:	
Well Diameter:	36	NAD83 Latitude:	48.09113
Well Owner Name:	DARREN TNOWELS	NAD83 Longitude:	-122.18134
Driller No:	1297		

Map Key	Direction	Distance (mi)	Distance (ft)	Elevation (ft)	DB
53	WSW	0.79	4,168.63	40.53	WATER WELLS

Well Log ID:	00334686.tif	Horiz Coll Meth Code:	0
Well Tag ID:		Tax Parcel Identifier:	
Well Type Code:	Water	County ID:	61
WRIA No:	7	County Name:	
Horzcoll Ds:		Township:	30
Project Tag No:		Range Fraction No:	
Notice of Intent ID No:	D036722	Range:	05
Well Completion Date:	4/26/2002	Range Dir Code:	East
Well Log Receival Dt:	5/31/2002	Section:	20
Record Creation Date:	6/24/2002	Quarter Section:	NE
Last Update Date:	6/24/2002	Qtr Qtr Section:	NW
Welllog Flow Type Cd:		Region Code:	1
Welllog Well Test Cd:		Twsp Fraction No:	
Welllog Static Lvl Qt:	0	Twsp Direction Code:	North
Welllog Gpm Qt:	0	St Plane X-Coord:	1226697
Welllog Psi No:	0	St Plane Y-Coord:	1005305
Well Depth:	30	Welllog Zip Code:	
Well Diameter:	8	NAD83 Latitude:	48.07755
Well Owner Name:	GARY WOOD HARBOR PACIFIC	NAD83 Longitude:	-122.19203

Wells and Additional Sources Detail Report

Driller No:

Map Key	Direction	Distance (mi)	Distance (ft)	Elevation (ft)	DB
53	WSW	0.79	4,168.63	40.53	WATER WELLS

Well Log ID:	00776408.tif	Horiz Coll Meth Code:	0
Well Tag ID:	BHH853	Tax Parcel Identifier:	
Well Type Code:	Water	County ID:	61
WRIA No:	7	County Name:	
Horzcoll Ds:		Township:	30
Project Tag No:		Range Fraction No:	
Notice of Intent ID No:	DE01124	Range:	05
Well Completion Date:	1/27/2012	Range Dir Code:	East
Well Log Receival Dt:	2/15/2012	Section:	20
Record Creation Date:	2/16/2012	Quarter Section:	NE
Last Update Date:	2/16/2012	Qtr Qtr Section:	NW
Welllog Flow Type Cd:		Region Code:	1
Welllog Well Test Cd:		Twsp Fraction No:	
Welllog Static Lvl Qt:	0	Twsp Direction Code:	North
Welllog Gpm Qt:	0	St Plane X-Coord:	1226697
Welllog Psi No:	0	St Plane Y-Coord:	1005305
Well Depth:	20	Welllog Zip Code:	
Well Diameter:	6	NAD83 Latitude:	48.07755
Well Owner Name:	Tulalip Tribes	NAD83 Longitude:	-122.19203
Driller No:			

Map Key	Direction	Distance (mi)	Distance (ft)	Elevation (ft)	DB
53	WSW	0.79	4,168.63	40.53	WATER WELLS

Well Log ID:	00776417.tif	Horiz Coll Meth Code:	0
Well Tag ID:	BHH858	Tax Parcel Identifier:	
Well Type Code:	Water	County ID:	61
WRIA No:	7	County Name:	
Horzcoll Ds:		Township:	30
Project Tag No:		Range Fraction No:	
Notice of Intent ID No:	DE01124	Range:	05
Well Completion Date:	1/27/2012	Range Dir Code:	East
Well Log Receival Dt:	2/15/2012	Section:	20
Record Creation Date:	2/16/2012	Quarter Section:	NE
Last Update Date:	2/16/2012	Qtr Qtr Section:	NW
Welllog Flow Type Cd:		Region Code:	1
Welllog Well Test Cd:		Twsp Fraction No:	
Welllog Static Lvl Qt:	0	Twsp Direction Code:	North
Welllog Gpm Qt:	0	St Plane X-Coord:	1226697
Welllog Psi No:	0	St Plane Y-Coord:	1005305
Well Depth:	20	Welllog Zip Code:	

Wells and Additional Sources Detail Report

Well Diameter:	6	NAD83 Latitude:	48.07755
Well Owner Name:	Tulalip Tribes	NAD83 Longitude:	-122.19203
Driller No:			

Map Key	Direction	Distance (mi)	Distance (ft)	Elevation (ft)	DB
53	WSW	0.79	4,168.63	40.53	WATER WELLS

Well Log ID:	00776412.tif	Horiz Coll Meth Code:	0
Well Tag ID:	BHH855	Tax Parcel Identifier:	
Well Type Code:	Water	County ID:	61
WRIA No:	7	County Name:	
Horzcoll Ds:		Township:	30
Project Tag No:		Range Fraction No:	
Notice of Intent ID No:	DE01124	Range:	05
Well Completion Date:	1/27/2012	Range Dir Code:	East
Well Log Receival Dt:	2/15/2012	Section:	20
Record Creation Date:	2/16/2012	Quarter Section:	NE
Last Update Date:	2/16/2012	Qtr Qtr Section:	NW
Welllog Flow Type Cd:		Region Code:	1
Welllog Well Test Cd:		Twsp Fraction No:	
Welllog Static Lvl Qt:	0	Twsp Direction Code:	North
Welllog Gpm Qt:	0	St Plane X-Coord:	1226697
Welllog Psi No:	0	St Plane Y-Coord:	1005305
Well Depth:	20	Welllog Zip Code:	
Well Diameter:	6	NAD83 Latitude:	48.07755
Well Owner Name:	Tulalip Tribes	NAD83 Longitude:	-122.19203
Driller No:			

Map Key	Direction	Distance (mi)	Distance (ft)	Elevation (ft)	DB
53	WSW	0.79	4,168.63	40.53	WATER WELLS

Well Log ID:	00776445.tif	Horiz Coll Meth Code:	0
Well Tag ID:	BHH873	Tax Parcel Identifier:	
Well Type Code:	Water	County ID:	61
WRIA No:	7	County Name:	
Horzcoll Ds:		Township:	30
Project Tag No:		Range Fraction No:	
Notice of Intent ID No:	DE01124	Range:	05
Well Completion Date:	1/27/2012	Range Dir Code:	East
Well Log Receival Dt:	2/15/2012	Section:	20
Record Creation Date:	2/16/2012	Quarter Section:	NE
Last Update Date:	2/16/2012	Qtr Qtr Section:	NW
Welllog Flow Type Cd:		Region Code:	1
Welllog Well Test Cd:		Twsp Fraction No:	
Welllog Static Lvl Qt:	0	Twsp Direction Code:	North
Welllog Gpm Qt:	0	St Plane X-Coord:	1226697

Wells and Additional Sources Detail Report

Welllog Psi No:	0	St Plane Y-Coord:	1005305
Well Depth:	20	Welllog Zip Code:	
Well Diameter:	6	NAD83 Latitude:	48.07755
Well Owner Name:	Tulalip Tribes	NAD83 Longitude:	-122.19203
Driller No:			

Map Key	Direction	Distance (mi)	Distance (ft)	Elevation (ft)	DB
53	WSW	0.79	4,168.63	40.53	WATER WELLS

Well Log ID:	00776449.tif	Horiz Coll Meth Code:	0
Well Tag ID:	BHH875	Tax Parcel Identifier:	
Well Type Code:	Water	County ID:	61
WRIA No:	7	County Name:	
Horzcoll Ds:		Township:	30
Project Tag No:		Range Fraction No:	
Notice of Intent ID No:	DE01124	Range:	05
Well Completion Date:	1/27/2012	Range Dir Code:	East
Well Log Receival Dt:	2/15/2012	Section:	20
Record Creation Date:	2/16/2012	Quarter Section:	NE
Last Update Date:	2/16/2012	Qtr Qtr Section:	NW
Welllog Flow Type Cd:		Region Code:	1
Welllog Well Test Cd:		Twsp Fraction No:	
Welllog Static Lvl Qt:	0	Twsp Direction Code:	North
Welllog Gpm Qt:	0	St Plane X-Coord:	1226697
Welllog Psi No:	0	St Plane Y-Coord:	1005305
Well Depth:	20	Welllog Zip Code:	
Well Diameter:	6	NAD83 Latitude:	48.07755
Well Owner Name:	Tulalip Tribes	NAD83 Longitude:	-122.19203
Driller No:			

Map Key	Direction	Distance (mi)	Distance (ft)	Elevation (ft)	DB
53	WSW	0.79	4,168.63	40.53	WATER WELLS

Well Log ID:	00776428.tif	Horiz Coll Meth Code:	0
Well Tag ID:	BHH864	Tax Parcel Identifier:	
Well Type Code:	Water	County ID:	61
WRIA No:	7	County Name:	
Horzcoll Ds:		Township:	30
Project Tag No:		Range Fraction No:	
Notice of Intent ID No:	DE01124	Range:	05
Well Completion Date:	1/27/2012	Range Dir Code:	East
Well Log Receival Dt:	2/15/2012	Section:	20
Record Creation Date:	2/16/2012	Quarter Section:	NE
Last Update Date:	2/16/2012	Qtr Qtr Section:	NW
Welllog Flow Type Cd:		Region Code:	1
Welllog Well Test Cd:		Twsp Fraction No:	

Wells and Additional Sources Detail Report

Welllog Static Lvl Qt:	0	Twsp Direction Code:	North
Welllog Gpm Qt:	0	St Plane X-Coord:	1226697
Welllog Psi No:	0	St Plane Y-Coord:	1005305
Well Depth:	20	Welllog Zip Code:	
Well Diameter:	6	NAD83 Latitude:	48.07755
Well Owner Name:	Tulalip Tribes	NAD83 Longitude:	-122.19203
Driller No:			

Map Key	Direction	Distance (mi)	Distance (ft)	Elevation (ft)	DB
53	WSW	0.79	4,168.63	40.53	WATER WELLS

Well Log ID:	00776410.tif	Horiz Coll Meth Code:	0
Well Tag ID:	BHH854	Tax Parcel Identifier:	
Well Type Code:	Water	County ID:	61
WRIA No:	7	County Name:	
Horzcoll Ds:		Township:	30
Project Tag No:		Range Fraction No:	
Notice of Intent ID No:	DE01124	Range:	05
Well Completion Date:	1/27/2012	Range Dir Code:	East
Well Log Receival Dt:	2/15/2012	Section:	20
Record Creation Date:	2/16/2012	Quarter Section:	NE
Last Update Date:	2/16/2012	Qtr Qtr Section:	NW
Welllog Flow Type Cd:		Region Code:	1
Welllog Well Test Cd:		Twsp Fraction No:	
Welllog Static Lvl Qt:	0	Twsp Direction Code:	North
Welllog Gpm Qt:	0	St Plane X-Coord:	1226697
Welllog Psi No:	0	St Plane Y-Coord:	1005305
Well Depth:	20	Welllog Zip Code:	
Well Diameter:	6	NAD83 Latitude:	48.07755
Well Owner Name:	Tulalip Tribes	NAD83 Longitude:	-122.19203
Driller No:			

Map Key	Direction	Distance (mi)	Distance (ft)	Elevation (ft)	DB
53	WSW	0.79	4,168.63	40.53	WATER WELLS

Well Log ID:	00078710.tif	Horiz Coll Meth Code:	0
Well Tag ID:		Tax Parcel Identifier:	
Well Type Code:	Water	County ID:	61
WRIA No:	7	County Name:	
Horzcoll Ds:		Township:	30
Project Tag No:		Range Fraction No:	
Notice of Intent ID No:	200657	Range:	05
Well Completion Date:	8/25/1992	Range Dir Code:	East
Well Log Receival Dt:	6/21/1993	Section:	20
Record Creation Date:		Quarter Section:	NE
Last Update Date:		Qtr Qtr Section:	NW

Wells and Additional Sources Detail Report

Welllog Flow Type Cd:		Region Code:	1
Welllog Well Test Cd:		Twsp Fraction No:	
Welllog Static Lvl Qt:	0	Twsp Direction Code:	North
Welllog Gpm Qt:	0	St Plane X-Coord:	1226697
Welllog Psi No:	0	St Plane Y-Coord:	1005305
Well Depth:	140	Welllog Zip Code:	
Well Diameter:	6	NAD83 Latitude:	48.07755
Well Owner Name:	GUY WILLETT	NAD83 Longitude:	-122.19203
Driller No:	1668		

Map Key	Direction	Distance (mi)	Distance (ft)	Elevation (ft)	DB
53	WSW	0.79	4,168.63	40.53	WATER WELLS

Well Log ID:	00776447.tif	Horiz Coll Meth Code:	0
Well Tag ID:	BHH874	Tax Parcel Identifier:	
Well Type Code:	Water	County ID:	61
WRIA No:	7	County Name:	
Horzcoll Ds:		Township:	30
Project Tag No:		Range Fraction No:	
Notice of Intent ID No:	DE01124	Range:	05
Well Completion Date:	1/27/2012	Range Dir Code:	East
Well Log Receival Dt:	2/15/2012	Section:	20
Record Creation Date:	2/16/2012	Quarter Section:	NE
Last Update Date:	2/16/2012	Qtr Qtr Section:	NW
Welllog Flow Type Cd:		Region Code:	1
Welllog Well Test Cd:		Twsp Fraction No:	
Welllog Static Lvl Qt:	0	Twsp Direction Code:	North
Welllog Gpm Qt:	0	St Plane X-Coord:	1226697
Welllog Psi No:	0	St Plane Y-Coord:	1005305
Well Depth:	20	Welllog Zip Code:	
Well Diameter:	6	NAD83 Latitude:	48.07755
Well Owner Name:	Tulalip Tribes	NAD83 Longitude:	-122.19203
Driller No:			

Map Key	Direction	Distance (mi)	Distance (ft)	Elevation (ft)	DB
53	WSW	0.79	4,168.63	40.53	WATER WELLS

Well Log ID:	00776420.tif	Horiz Coll Meth Code:	0
Well Tag ID:	BHH860	Tax Parcel Identifier:	
Well Type Code:	Water	County ID:	61
WRIA No:	7	County Name:	
Horzcoll Ds:		Township:	30
Project Tag No:		Range Fraction No:	
Notice of Intent ID No:	DE01124	Range:	05
Well Completion Date:	1/27/2012	Range Dir Code:	East
Well Log Receival Dt:	2/15/2012	Section:	20

Wells and Additional Sources Detail Report

Record Creation Date: 2/16/2012	Quarter Section: NE
Last Update Date: 2/16/2012	Qtr Qtr Section: NW
Welllog Flow Type Cd:	Region Code: 1
Welllog Well Test Cd:	Twsp Fraction No:
Welllog Static Lvl Qt: 0	Twsp Direction Code: North
Welllog Gpm Qt: 0	St Plane X-Coord: 1226697
Welllog Psi No: 0	St Plane Y-Coord: 1005305
Well Depth: 20	Welllog Zip Code:
Well Diameter: 6	NAD83 Latitude: 48.07755
Well Owner Name: Tulalip Tribes	NAD83 Longitude: -122.19203
Driller No:	

Map Key	Direction	Distance (mi)	Distance (ft)	Elevation (ft)	DB
53	WSW	0.79	4,168.63	40.53	WATER WELLS

Well Log ID: 00481843.tif	Horiz Coll Meth Code: 0
Well Tag ID: APA757	Tax Parcel Identifier:
Well Type Code: Resource Protection	County ID: 61
WRIA No: 7	County Name:
Horzcoll Ds:	Township: 30
Project Tag No:	Range Fraction No:
Notice of Intent ID No: RE01793	Range: 05
Well Completion Date: 4/24/2007	Range Dir Code: East
Well Log Receival Dt: 5/7/2007	Section: 20
Record Creation Date: 5/31/2007	Quarter Section: NE
Last Update Date: 5/31/2007	Qtr Qtr Section: NW
Welllog Flow Type Cd:	Region Code: 1
Welllog Well Test Cd:	Twsp Fraction No:
Welllog Static Lvl Qt: 0	Twsp Direction Code: North
Welllog Gpm Qt: 0	St Plane X-Coord: 1226697
Welllog Psi No: 0	St Plane Y-Coord: 1005305
Well Depth: 15	Welllog Zip Code:
Well Diameter: 8	NAD83 Latitude: 48.07755
Well Owner Name: TULALIP TRIBES	NAD83 Longitude: -122.19203
Driller No:	

Map Key	Direction	Distance (mi)	Distance (ft)	Elevation (ft)	DB
53	WSW	0.79	4,168.63	40.53	WATER WELLS

Well Log ID: 00776434.tif	Horiz Coll Meth Code: 0
Well Tag ID: BHH867	Tax Parcel Identifier:
Well Type Code: Water	County ID: 61
WRIA No: 7	County Name:
Horzcoll Ds:	Township: 30
Project Tag No:	Range Fraction No:
Notice of Intent ID No: DE01124	Range: 05

Wells and Additional Sources Detail Report

Well Completion Date:	1/27/2012	Range Dir Code:	East
Well Log Receival Dt:	2/15/2012	Section:	20
Record Creation Date:	2/16/2012	Quarter Section:	NE
Last Update Date:	2/16/2012	Qtr Qtr Section:	NW
Welllog Flow Type Cd:		Region Code:	1
Welllog Well Test Cd:		Twsp Fraction No:	
Welllog Static Lvl Qt:	0	Twsp Direction Code:	North
Welllog Gpm Qt:	0	St Plane X-Coord:	1226697
Welllog Psi No:	0	St Plane Y-Coord:	1005305
Well Depth:	20	Welllog Zip Code:	
Well Diameter:	6	NAD83 Latitude:	48.07755
Well Owner Name:	Tulalip Tribes	NAD83 Longitude:	-122.19203
Driller No:			

Map Key	Direction	Distance (mi)	Distance (ft)	Elevation (ft)	DB
53	WSW	0.79	4,168.63	40.53	WATER WELLS

Well Log ID:	00481844.tif	Horiz Coll Meth Code:	0
Well Tag ID:	APA758	Tax Parcel Identifier:	
Well Type Code:	Resource Protection	County ID:	61
WRIA No:	7	County Name:	
Horzcoll Ds:		Township:	30
Project Tag No:		Range Fraction No:	
Notice of Intent ID No:	RE01793	Range:	05
Well Completion Date:	4/24/2007	Range Dir Code:	East
Well Log Receival Dt:	5/7/2007	Section:	20
Record Creation Date:	5/31/2007	Quarter Section:	NE
Last Update Date:	5/31/2007	Qtr Qtr Section:	NW
Welllog Flow Type Cd:		Region Code:	1
Welllog Well Test Cd:		Twsp Fraction No:	
Welllog Static Lvl Qt:	0	Twsp Direction Code:	North
Welllog Gpm Qt:	0	St Plane X-Coord:	1226697
Welllog Psi No:	0	St Plane Y-Coord:	1005305
Well Depth:	15	Welllog Zip Code:	
Well Diameter:	8	NAD83 Latitude:	48.07755
Well Owner Name:	TULALIP TRIBES	NAD83 Longitude:	-122.19203
Driller No:			

Map Key	Direction	Distance (mi)	Distance (ft)	Elevation (ft)	DB
53	WSW	0.79	4,168.63	40.53	WATER WELLS

Well Log ID:	00776422.tif	Horiz Coll Meth Code:	0
Well Tag ID:	BHH861	Tax Parcel Identifier:	
Well Type Code:	Water	County ID:	61
WRIA No:	7	County Name:	
Horzcoll Ds:		Township:	30

Wells and Additional Sources Detail Report

Project Tag No:		Range Fraction No:	
Notice of Intent ID No:	DE01124	Range:	05
Well Completion Date:	1/27/2012	Range Dir Code:	East
Well Log Receival Dt:	2/15/2012	Section:	20
Record Creation Date:	2/16/2012	Quarter Section:	NE
Last Update Date:	2/16/2012	Qtr Qtr Section:	NW
Welllog Flow Type Cd:		Region Code:	1
Welllog Well Test Cd:		Twsp Fraction No:	
Welllog Static Lvl Qt:	0	Twsp Direction Code:	North
Welllog Gpm Qt:	0	St Plane X-Coord:	1226697
Welllog Psi No:	0	St Plane Y-Coord:	1005305
Well Depth:	20	Welllog Zip Code:	
Well Diameter:	6	NAD83 Latitude:	48.07755
Well Owner Name:	Tulalip Tribes	NAD83 Longitude:	-122.19203
Driller No:			

Map Key	Direction	Distance (mi)	Distance (ft)	Elevation (ft)	DB
53	WSW	0.79	4,168.63	40.53	WATER WELLS

Well Log ID:	00776440.tif	Horiz Coll Meth Code:	0
Well Tag ID:	BHH870	Tax Parcel Identifier:	
Well Type Code:	Water	County ID:	61
WRIA No:	7	County Name:	
Horzcoll Ds:		Township:	30
Project Tag No:		Range Fraction No:	
Notice of Intent ID No:	DE01124	Range:	05
Well Completion Date:	1/27/2012	Range Dir Code:	East
Well Log Receival Dt:	2/15/2012	Section:	20
Record Creation Date:	2/16/2012	Quarter Section:	NE
Last Update Date:	2/16/2012	Qtr Qtr Section:	NW
Welllog Flow Type Cd:		Region Code:	1
Welllog Well Test Cd:		Twsp Fraction No:	
Welllog Static Lvl Qt:	0	Twsp Direction Code:	North
Welllog Gpm Qt:	0	St Plane X-Coord:	1226697
Welllog Psi No:	0	St Plane Y-Coord:	1005305
Well Depth:	20	Welllog Zip Code:	
Well Diameter:	6	NAD83 Latitude:	48.07755
Well Owner Name:	Tulalip Tribes	NAD83 Longitude:	-122.19203
Driller No:			

Map Key	Direction	Distance (mi)	Distance (ft)	Elevation (ft)	DB
53	WSW	0.79	4,168.63	40.53	WATER WELLS

Well Log ID:	00776426.tif	Horiz Coll Meth Code:	0
Well Tag ID:	BHH863	Tax Parcel Identifier:	
Well Type Code:	Water	County ID:	61

Wells and Additional Sources Detail Report

WRIA No: 7	County Name:
Horzcoll Ds:	Township: 30
Project Tag No:	Range Fraction No:
Notice of Intent ID No: DE01124	Range: 05
Well Completion Date: 1/27/2012	Range Dir Code: East
Well Log Receival Dt: 2/15/2012	Section: 20
Record Creation Date: 2/16/2012	Quarter Section: NE
Last Update Date: 2/16/2012	Qtr Qtr Section: NW
Welllog Flow Type Cd:	Region Code: 1
Welllog Well Test Cd:	Twsp Fraction No:
Welllog Static Lvl Qt: 0	Twsp Direction Code: North
Welllog Gpm Qt: 0	St Plane X-Coord: 1226697
Welllog Psi No: 0	St Plane Y-Coord: 1005305
Well Depth: 20	Welllog Zip Code:
Well Diameter: 6	NAD83 Latitude: 48.07755
Well Owner Name: Tulalip Tribes	NAD83 Longitude: -122.19203
Driller No:	

Map Key	Direction	Distance (mi)	Distance (ft)	Elevation (ft)	DB
53	WSW	0.79	4,168.63	40.53	WATER WELLS

Well Log ID: 00776441.tif	Horiz Coll Meth Code: 0
Well Tag ID: BHH871	Tax Parcel Identifier:
Well Type Code: Water	County ID: 61
WRIA No: 7	County Name:
Horzcoll Ds:	Township: 30
Project Tag No:	Range Fraction No:
Notice of Intent ID No: DE01124	Range: 05
Well Completion Date: 1/27/2012	Range Dir Code: East
Well Log Receival Dt: 2/15/2012	Section: 20
Record Creation Date: 2/16/2012	Quarter Section: NE
Last Update Date: 2/16/2012	Qtr Qtr Section: NW
Welllog Flow Type Cd:	Region Code: 1
Welllog Well Test Cd:	Twsp Fraction No:
Welllog Static Lvl Qt: 0	Twsp Direction Code: North
Welllog Gpm Qt: 0	St Plane X-Coord: 1226697
Welllog Psi No: 0	St Plane Y-Coord: 1005305
Well Depth: 20	Welllog Zip Code:
Well Diameter: 6	NAD83 Latitude: 48.07755
Well Owner Name: Tulalip Tribes	NAD83 Longitude: -122.19203
Driller No:	

Map Key	Direction	Distance (mi)	Distance (ft)	Elevation (ft)	DB
53	WSW	0.79	4,168.63	40.53	WATER WELLS

Well Log ID: 00776414.tif	Horiz Coll Meth Code: 0
---------------------------	-------------------------

Wells and Additional Sources Detail Report

Well Tag ID:	BHH856	Tax Parcel Identifier:	
Well Type Code:	Water	County ID:	61
WRIA No:	7	County Name:	
Horzcoll Ds:		Township:	30
Project Tag No:		Range Fraction No:	
Notice of Intent ID No:	DE01124	Range:	05
Well Completion Date:	1/27/2012	Range Dir Code:	East
Well Log Receival Dt:	2/15/2012	Section:	20
Record Creation Date:	2/16/2012	Quarter Section:	NE
Last Update Date:	2/16/2012	Qtr Qtr Section:	NW
Welllog Flow Type Cd:		Region Code:	1
Welllog Well Test Cd:		Twsp Fraction No:	
Welllog Static Lvl Qt:	0	Twsp Direction Code:	North
Welllog Gpm Qt:	0	St Plane X-Coord:	1226697
Welllog Psi No:	0	St Plane Y-Coord:	1005305
Well Depth:	20	Welllog Zip Code:	
Well Diameter:	6	NAD83 Latitude:	48.07755
Well Owner Name:	Tulalip Tribes	NAD83 Longitude:	-122.19203
Driller No:			

Map Key	Direction	Distance (mi)	Distance (ft)	Elevation (ft)	DB
53	WSW	0.79	4,168.63	40.53	WATER WELLS

Well Log ID:	00776415.tif	Horiz Coll Meth Code:	0
Well Tag ID:	BHH857	Tax Parcel Identifier:	
Well Type Code:	Water	County ID:	61
WRIA No:	7	County Name:	
Horzcoll Ds:		Township:	30
Project Tag No:		Range Fraction No:	
Notice of Intent ID No:	DE01124	Range:	05
Well Completion Date:	1/27/2012	Range Dir Code:	East
Well Log Receival Dt:	2/15/2012	Section:	20
Record Creation Date:	2/16/2012	Quarter Section:	NE
Last Update Date:	2/16/2012	Qtr Qtr Section:	NW
Welllog Flow Type Cd:		Region Code:	1
Welllog Well Test Cd:		Twsp Fraction No:	
Welllog Static Lvl Qt:	0	Twsp Direction Code:	North
Welllog Gpm Qt:	0	St Plane X-Coord:	1226697
Welllog Psi No:	0	St Plane Y-Coord:	1005305
Well Depth:	20	Welllog Zip Code:	
Well Diameter:	6	NAD83 Latitude:	48.07755
Well Owner Name:	Tulalip Tribes	NAD83 Longitude:	-122.19203
Driller No:			

Map Key	Direction	Distance (mi)	Distance (ft)	Elevation (ft)	DB
53	WSW	0.79	4,168.63	40.53	WATER WELLS

Wells and Additional Sources Detail Report

Well Log ID:	00336732.tif	Horiz Coll Meth Code:	0
Well Tag ID:		Tax Parcel Identifier:	
Well Type Code:	Water	County ID:	61
WRIA No:	7	County Name:	
Horzcoll Ds:		Township:	30
Project Tag No:		Range Fraction No:	
Notice of Intent ID No:	D036722	Range:	05
Well Completion Date:	7/15/2002	Range Dir Code:	East
Well Log Receival Dt:	7/23/2002	Section:	20
Record Creation Date:	8/2/2002	Quarter Section:	NE
Last Update Date:	8/2/2002	Qtr Qtr Section:	NW
Welllog Flow Type Cd:		Region Code:	1
Welllog Well Test Cd:		Twsp Fraction No:	
Welllog Static Lvl Qt:	0	Twsp Direction Code:	North
Welllog Gpm Qt:	0	St Plane X-Coord:	1226697
Welllog Psi No:	0	St Plane Y-Coord:	1005305
Well Depth:	29	Welllog Zip Code:	
Well Diameter:	8	NAD83 Latitude:	48.07755
Well Owner Name:	GARY WOOD HARBOR PACIFIC	NAD83 Longitude:	-122.19203
Driller No:			

Map Key	Direction	Distance (mi)	Distance (ft)	Elevation (ft)	DB
53	WSW	0.79	4,168.63	40.53	WATER WELLS

Well Log ID:	00776430.tif	Horiz Coll Meth Code:	0
Well Tag ID:	BHH865	Tax Parcel Identifier:	
Well Type Code:	Water	County ID:	61
WRIA No:	7	County Name:	
Horzcoll Ds:		Township:	30
Project Tag No:		Range Fraction No:	
Notice of Intent ID No:	DE01124	Range:	05
Well Completion Date:	1/27/2012	Range Dir Code:	East
Well Log Receival Dt:	2/15/2012	Section:	20
Record Creation Date:	2/16/2012	Quarter Section:	NE
Last Update Date:	2/16/2012	Qtr Qtr Section:	NW
Welllog Flow Type Cd:		Region Code:	1
Welllog Well Test Cd:		Twsp Fraction No:	
Welllog Static Lvl Qt:	0	Twsp Direction Code:	North
Welllog Gpm Qt:	0	St Plane X-Coord:	1226697
Welllog Psi No:	0	St Plane Y-Coord:	1005305
Well Depth:	20	Welllog Zip Code:	
Well Diameter:	6	NAD83 Latitude:	48.07755
Well Owner Name:	Tulalip Tribes	NAD83 Longitude:	-122.19203
Driller No:			

Map Key	Direction	Distance (mi)	Distance (ft)	Elevation (ft)	DB
---------	-----------	---------------	---------------	----------------	----

Wells and Additional Sources Detail Report

53	WSW	0.79	4,168.63	40.53	WATER WELLS
----	-----	------	----------	-------	-------------

Well Log ID:	00776438.tif	Horiz Coll Meth Code:	0
Well Tag ID:	BHH869	Tax Parcel Identifier:	
Well Type Code:	Water	County ID:	61
WRIA No:	7	County Name:	
Horzcoll Ds:		Township:	30
Project Tag No:		Range Fraction No:	
Notice of Intent ID No:	DE01124	Range:	05
Well Completion Date:	1/27/2012	Range Dir Code:	East
Well Log Receival Dt:	2/15/2012	Section:	20
Record Creation Date:	2/16/2012	Quarter Section:	NE
Last Update Date:	2/16/2012	Qtr Qtr Section:	NW
Welllog Flow Type Cd:		Region Code:	1
Welllog Well Test Cd:		Twsp Fraction No:	
Welllog Static Lvl Qt:	0	Twsp Direction Code:	North
Welllog Gpm Qt:	0	St Plane X-Coord:	1226697
Welllog Psi No:	0	St Plane Y-Coord:	1005305
Well Depth:	20	Welllog Zip Code:	
Well Diameter:	6	NAD83 Latitude:	48.07755
Well Owner Name:	Tulalip Tribes	NAD83 Longitude:	-122.19203
Driller No:			

Map Key	Direction	Distance (mi)	Distance (ft)	Elevation (ft)	DB
53	WSW	0.79	4,168.63	40.53	WATER WELLS

Well Log ID:	00776432.tif	Horiz Coll Meth Code:	0
Well Tag ID:	BHH866	Tax Parcel Identifier:	
Well Type Code:	Water	County ID:	61
WRIA No:	7	County Name:	
Horzcoll Ds:		Township:	30
Project Tag No:		Range Fraction No:	
Notice of Intent ID No:	DE01124	Range:	05
Well Completion Date:	1/27/2012	Range Dir Code:	East
Well Log Receival Dt:	2/15/2012	Section:	20
Record Creation Date:	2/16/2012	Quarter Section:	NE
Last Update Date:	2/16/2012	Qtr Qtr Section:	NW
Welllog Flow Type Cd:		Region Code:	1
Welllog Well Test Cd:		Twsp Fraction No:	
Welllog Static Lvl Qt:	0	Twsp Direction Code:	North
Welllog Gpm Qt:	0	St Plane X-Coord:	1226697
Welllog Psi No:	0	St Plane Y-Coord:	1005305
Well Depth:	20	Welllog Zip Code:	
Well Diameter:	6	NAD83 Latitude:	48.07755
Well Owner Name:	Tulalip Tribes	NAD83 Longitude:	-122.19203

Wells and Additional Sources Detail Report

Driller No:

Map Key	Direction	Distance (mi)	Distance (ft)	Elevation (ft)	DB
53	WSW	0.79	4,168.63	40.53	WATER WELLS

Well Log ID:	00776424.tif	Horiz Coll Meth Code:	0
Well Tag ID:	BHH862	Tax Parcel Identifier:	
Well Type Code:	Water	County ID:	61
WRIA No:	7	County Name:	
Horzcoll Ds:		Township:	30
Project Tag No:		Range Fraction No:	
Notice of Intent ID No:	DE01124	Range:	05
Well Completion Date:	1/27/2012	Range Dir Code:	East
Well Log Receival Dt:	2/15/2012	Section:	20
Record Creation Date:	2/16/2012	Quarter Section:	NE
Last Update Date:	2/16/2012	Qtr Qtr Section:	NW
Welllog Flow Type Cd:		Region Code:	1
Welllog Well Test Cd:		Twsp Fraction No:	
Welllog Static Lvl Qt:	0	Twsp Direction Code:	North
Welllog Gpm Qt:	0	St Plane X-Coord:	1226697
Welllog Psi No:	0	St Plane Y-Coord:	1005305
Well Depth:	20	Welllog Zip Code:	
Well Diameter:	6	NAD83 Latitude:	48.07755
Well Owner Name:	Tulalip Tribes	NAD83 Longitude:	-122.19203
Driller No:			

Map Key	Direction	Distance (mi)	Distance (ft)	Elevation (ft)	DB
53	WSW	0.79	4,168.63	40.53	WATER WELLS

Well Log ID:	00334566.tif	Horiz Coll Meth Code:	0
Well Tag ID:		Tax Parcel Identifier:	
Well Type Code:	Decommisioning	County ID:	61
WRIA No:	7	County Name:	
Horzcoll Ds:		Township:	30
Project Tag No:		Range Fraction No:	
Notice of Intent ID No:	A045749	Range:	05
Well Completion Date:	6/6/2002	Range Dir Code:	East
Well Log Receival Dt:	6/13/2002	Section:	20
Record Creation Date:	6/21/2002	Quarter Section:	NE
Last Update Date:	6/21/2002	Qtr Qtr Section:	NW
Welllog Flow Type Cd:		Region Code:	1
Welllog Well Test Cd:		Twsp Fraction No:	
Welllog Static Lvl Qt:	0	Twsp Direction Code:	North
Welllog Gpm Qt:	0	St Plane X-Coord:	1226697
Welllog Psi No:	0	St Plane Y-Coord:	1005305
Well Depth:	35	Welllog Zip Code:	

Wells and Additional Sources Detail Report

Well Diameter:	8	NAD83 Latitude:	48.07755
Well Owner Name:	GARY WOOD	NAD83 Longitude:	-122.19203
Driller No:			

Map Key	Direction	Distance (mi)	Distance (ft)	Elevation (ft)	DB
53	WSW	0.79	4,168.63	40.53	WATER WELLS

Well Log ID:	00776436.tif	Horiz Coll Meth Code:	0
Well Tag ID:	BHH868	Tax Parcel Identifier:	
Well Type Code:	Water	County ID:	61
WRIA No:	7	County Name:	
Horzcoll Ds:		Township:	30
Project Tag No:		Range Fraction No:	
Notice of Intent ID No:	DE01124	Range:	05
Well Completion Date:	1/27/2012	Range Dir Code:	East
Well Log Receival Dt:	2/15/2012	Section:	20
Record Creation Date:	2/16/2012	Quarter Section:	NE
Last Update Date:	2/16/2012	Qtr Qtr Section:	NW
Welllog Flow Type Cd:		Region Code:	1
Welllog Well Test Cd:		Twsp Fraction No:	
Welllog Static Lvl Qt:	0	Twsp Direction Code:	North
Welllog Gpm Qt:	0	St Plane X-Coord:	1226697
Welllog Psi No:	0	St Plane Y-Coord:	1005305
Well Depth:	20	Welllog Zip Code:	
Well Diameter:	6	NAD83 Latitude:	48.07755
Well Owner Name:	Tulalip Tribes	NAD83 Longitude:	-122.19203
Driller No:			

Map Key	Direction	Distance (mi)	Distance (ft)	Elevation (ft)	DB
53	WSW	0.79	4,168.63	40.53	WATER WELLS

Well Log ID:	00776443.tif	Horiz Coll Meth Code:	0
Well Tag ID:	BHH872	Tax Parcel Identifier:	
Well Type Code:	Water	County ID:	61
WRIA No:	7	County Name:	
Horzcoll Ds:		Township:	30
Project Tag No:		Range Fraction No:	
Notice of Intent ID No:	DE01124	Range:	05
Well Completion Date:	1/27/2012	Range Dir Code:	East
Well Log Receival Dt:	2/15/2012	Section:	20
Record Creation Date:	2/16/2012	Quarter Section:	NE
Last Update Date:	2/16/2012	Qtr Qtr Section:	NW
Welllog Flow Type Cd:		Region Code:	1
Welllog Well Test Cd:		Twsp Fraction No:	
Welllog Static Lvl Qt:	0	Twsp Direction Code:	North
Welllog Gpm Qt:	0	St Plane X-Coord:	1226697

Wells and Additional Sources Detail Report

Welllog Psi No:	0	St Plane Y-Coord:	1005305
Well Depth:	20	Welllog Zip Code:	
Well Diameter:	6	NAD83 Latitude:	48.07755
Well Owner Name:	Tulalip Tribes	NAD83 Longitude:	-122.19203
Driller No:			

Map Key	Direction	Distance (mi)	Distance (ft)	Elevation (ft)	DB
53	WSW	0.79	4,168.63	40.53	WATER WELLS

Well Log ID:	00776406.tif	Horiz Coll Meth Code:	0
Well Tag ID:	BHH852	Tax Parcel Identifier:	
Well Type Code:	Water	County ID:	61
WRIA No:	7	County Name:	
Horzcoll Ds:		Township:	30
Project Tag No:		Range Fraction No:	
Notice of Intent ID No:	DE01124	Range:	05
Well Completion Date:	1/27/2012	Range Dir Code:	East
Well Log Receival Dt:	2/15/2012	Section:	20
Record Creation Date:	2/16/2012	Quarter Section:	NE
Last Update Date:	2/16/2012	Qtr Qtr Section:	NW
Welllog Flow Type Cd:		Region Code:	1
Welllog Well Test Cd:		Twsp Fraction No:	
Welllog Static Lvl Qt:	0	Twsp Direction Code:	North
Welllog Gpm Qt:	0	St Plane X-Coord:	1226697
Welllog Psi No:	0	St Plane Y-Coord:	1005305
Well Depth:	20	Welllog Zip Code:	
Well Diameter:	6	NAD83 Latitude:	48.07755
Well Owner Name:	Tulalip Tribes	NAD83 Longitude:	-122.19203
Driller No:			

Map Key	Direction	Distance (mi)	Distance (ft)	Elevation (ft)	DB
53	WSW	0.79	4,168.63	40.53	WATER WELLS

Well Log ID:	00776404.tif	Horiz Coll Meth Code:	0
Well Tag ID:	BHH851	Tax Parcel Identifier:	
Well Type Code:	Water	County ID:	61
WRIA No:	7	County Name:	
Horzcoll Ds:		Township:	30
Project Tag No:		Range Fraction No:	
Notice of Intent ID No:	DE01124	Range:	05
Well Completion Date:	1/27/2012	Range Dir Code:	East
Well Log Receival Dt:	2/15/2012	Section:	20
Record Creation Date:	2/16/2012	Quarter Section:	NE
Last Update Date:	2/16/2012	Qtr Qtr Section:	NW
Welllog Flow Type Cd:		Region Code:	1
Welllog Well Test Cd:		Twsp Fraction No:	

Wells and Additional Sources Detail Report

Welllog Static Lvl Qt:	0	Twsp Direction Code:	North
Welllog Gpm Qt:	0	St Plane X-Coord:	1226697
Welllog Psi No:	0	St Plane Y-Coord:	1005305
Well Depth:	20	Welllog Zip Code:	
Well Diameter:	6	NAD83 Latitude:	48.07755
Well Owner Name:	Tulalip Tribes	NAD83 Longitude:	-122.19203
Driller No:			

Map Key	Direction	Distance (mi)	Distance (ft)	Elevation (ft)	DB
53	WSW	0.79	4,168.63	40.53	WATER WELLS

Well Log ID:	00776418.tif	Horiz Coll Meth Code:	0
Well Tag ID:	BHH859	Tax Parcel Identifier:	
Well Type Code:	Water	County ID:	61
WRIA No:	7	County Name:	
Horzcoll Ds:		Township:	30
Project Tag No:		Range Fraction No:	
Notice of Intent ID No:	DE01124	Range:	05
Well Completion Date:	1/27/2012	Range Dir Code:	East
Well Log Receival Dt:	2/15/2012	Section:	20
Record Creation Date:	2/16/2012	Quarter Section:	NE
Last Update Date:	2/16/2012	Qtr Qtr Section:	NW
Welllog Flow Type Cd:		Region Code:	1
Welllog Well Test Cd:		Twsp Fraction No:	
Welllog Static Lvl Qt:	0	Twsp Direction Code:	North
Welllog Gpm Qt:	0	St Plane X-Coord:	1226697
Welllog Psi No:	0	St Plane Y-Coord:	1005305
Well Depth:	20	Welllog Zip Code:	
Well Diameter:	6	NAD83 Latitude:	48.07755
Well Owner Name:	Tulalip Tribes	NAD83 Longitude:	-122.19203
Driller No:			

Map Key	Direction	Distance (mi)	Distance (ft)	Elevation (ft)	DB
53	WSW	0.79	4,168.63	40.53	WATER WELLS

Well Log ID:	00481845.tif	Horiz Coll Meth Code:	0
Well Tag ID:	APA756	Tax Parcel Identifier:	
Well Type Code:	Resource Protection	County ID:	61
WRIA No:	7	County Name:	
Horzcoll Ds:		Township:	30
Project Tag No:		Range Fraction No:	
Notice of Intent ID No:	RE01793	Range:	05
Well Completion Date:	4/24/2007	Range Dir Code:	East
Well Log Receival Dt:	5/7/2007	Section:	20
Record Creation Date:	5/31/2007	Quarter Section:	NE
Last Update Date:	5/31/2007	Qtr Qtr Section:	NW

Wells and Additional Sources Detail Report

Welllog Flow Type Cd:		Region Code:	1
Welllog Well Test Cd:		Twsp Fraction No:	
Welllog Static Lvl Qt:	0	Twsp Direction Code:	North
Welllog Gpm Qt:	0	St Plane X-Coord:	1226697
Welllog Psi No:	0	St Plane Y-Coord:	1005305
Well Depth:	15	Welllog Zip Code:	
Well Diameter:	8	NAD83 Latitude:	48.07755
Well Owner Name:	TULALIP TRIBES	NAD83 Longitude:	-122.19203
Driller No:			

Map Key	Direction	Distance (mi)	Distance (ft)	Elevation (ft)	DB
54	SSE	0.79	4,171.27	54.54	WATER WELLS

Well Log ID:	00307298.tif	Horiz Coll Meth Code:	0
Well Tag ID:		Tax Parcel Identifier:	
Well Type Code:	Decommisioning	County ID:	61
WRIA No:	7	County Name:	
Horzcoll Ds:		Township:	30
Project Tag No:		Range Fraction No:	
Notice of Intent ID No:	A045617	Range:	05
Well Completion Date:	9/8/2000	Range Dir Code:	East
Well Log Receival Dt:	10/9/2000	Section:	21
Record Creation Date:	10/26/2001	Quarter Section:	SE
Last Update Date:	10/26/2001	Qtr Qtr Section:	NE
Welllog Flow Type Cd:		Region Code:	1
Welllog Well Test Cd:		Twsp Fraction No:	
Welllog Static Lvl Qt:	0	Twsp Direction Code:	North
Welllog Gpm Qt:	0	St Plane X-Coord:	1233260
Welllog Psi No:	0	St Plane Y-Coord:	1002459
Well Depth:	20	Welllog Zip Code:	
Well Diameter:	8	NAD83 Latitude:	48.07014
Well Owner Name:	NEW WEST EXCAVATING INC	NAD83 Longitude:	-122.16495
Driller No:			

Map Key	Direction	Distance (mi)	Distance (ft)	Elevation (ft)	DB
54	SSE	0.79	4,171.27	54.54	WATER WELLS

Well Log ID:	00325096.tif	Horiz Coll Meth Code:	0
Well Tag ID:		Tax Parcel Identifier:	213005-4-033-0007
Well Type Code:	Decommisioning	County ID:	61
WRIA No:	7	County Name:	
Horzcoll Ds:		Township:	30
Project Tag No:		Range Fraction No:	
Notice of Intent ID No:	A047507	Range:	05
Well Completion Date:	1/4/2002	Range Dir Code:	East
Well Log Receival Dt:	1/8/2002	Section:	21

Wells and Additional Sources Detail Report

Record Creation Date:	3/13/2002	Quarter Section:	SE
Last Update Date:	3/13/2002	Qtr Qtr Section:	NE
Welllog Flow Type Cd:		Region Code:	1
Welllog Well Test Cd:		Twsp Fraction No:	
Welllog Static Lvl Qt:	0	Twsp Direction Code:	North
Welllog Gpm Qt:	0	St Plane X-Coord:	1233260
Welllog Psi No:	0	St Plane Y-Coord:	1002459
Well Depth:	12.75	Welllog Zip Code:	
Well Diameter:	36	NAD83 Latitude:	48.07014
Well Owner Name:	JIM INGRAM CHARLIES DIRTWORKS	NAD83 Longitude:	-122.16495
Driller No:			

Map Key	Direction	Distance (mi)	Distance (ft)	Elevation (ft)	DB
54	SSE	0.79	4,171.27	54.54	WATER WELLS

Well Log ID:	00325085.tif	Horiz Coll Meth Code:	0
Well Tag ID:		Tax Parcel Identifier:	213005-4-034-0006
Well Type Code:	Decommisioning	County ID:	61
WRIA No:	7	County Name:	
Horzcoll Ds:		Township:	30
Project Tag No:		Range Fraction No:	
Notice of Intent ID No:	A047506	Range:	05
Well Completion Date:	1/4/2002	Range Dir Code:	East
Well Log Receival Dt:	1/8/2002	Section:	21
Record Creation Date:	3/13/2002	Quarter Section:	SE
Last Update Date:	3/13/2002	Qtr Qtr Section:	NE
Welllog Flow Type Cd:		Region Code:	1
Welllog Well Test Cd:		Twsp Fraction No:	
Welllog Static Lvl Qt:	0	Twsp Direction Code:	North
Welllog Gpm Qt:	0	St Plane X-Coord:	1233260
Welllog Psi No:	0	St Plane Y-Coord:	1002459
Well Depth:	20.5	Welllog Zip Code:	
Well Diameter:	48	NAD83 Latitude:	48.07014
Well Owner Name:	CHARLIES DIRTWORKS	NAD83 Longitude:	-122.16495
Driller No:			

Map Key	Direction	Distance (mi)	Distance (ft)	Elevation (ft)	DB
56	ESE	0.80	4,207.84	61.66	WATER WELLS

Well Log ID:	00078324.tif	Horiz Coll Meth Code:	0
Well Tag ID:		Tax Parcel Identifier:	
Well Type Code:	Water	County ID:	61
WRIA No:	7	County Name:	
Horzcoll Ds:		Township:	30
Project Tag No:		Range Fraction No:	

Wells and Additional Sources Detail Report

Notice of Intent ID No:	Range:	05
Well Completion Date:	Range Dir Code:	East
Well Log Receival Dt:	Section:	22
Record Creation Date:	Quarter Section:	NW
Last Update Date:	Qtr Qtr Section:	SW
Welllog Flow Type Cd:	Region Code:	1
Welllog Well Test Cd:	Twsp Fraction No:	
Welllog Static Lvl Qt: 0	Twsp Direction Code:	North
Welllog Gpm Qt: 0	St Plane X-Coord:	1234602
Welllog Psi No: 0	St Plane Y-Coord:	1003688
Well Depth: 20	Welllog Zip Code:	
Well Diameter: 40	NAD83 Latitude:	48.07358
Well Owner Name: GEO. GWADDING	NAD83 Longitude:	-122.15958
Driller No:		

Map Key	Direction	Distance (mi)	Distance (ft)	Elevation (ft)	DB
56	ESE	0.80	4,207.84	61.66	WATER WELLS

Well Log ID: 00388359.tif	Horiz Coll Meth Code:	0
Well Tag ID: ALB487	Tax Parcel Identifier:	
Well Type Code: Decommissioning	County ID:	61
WRIA No: 7	County Name:	
Horzcoll Ds:	Township:	30
Project Tag No:	Range Fraction No:	
Notice of Intent ID No: A060907	Range:	05
Well Completion Date: 8/31/2004	Range Dir Code:	East
Well Log Receival Dt: 9/16/2004	Section:	22
Record Creation Date: 10/14/2004	Quarter Section:	NW
Last Update Date: 10/14/2004	Qtr Qtr Section:	SW
Welllog Flow Type Cd:	Region Code:	1
Welllog Well Test Cd:	Twsp Fraction No:	
Welllog Static Lvl Qt: 0	Twsp Direction Code:	North
Welllog Gpm Qt: 0	St Plane X-Coord:	1234602
Welllog Psi No: 0	St Plane Y-Coord:	1003688
Well Depth: 100	Welllog Zip Code:	
Well Diameter: 2	NAD83 Latitude:	48.07358
Well Owner Name: PINE WOOD ELEMENTARY	NAD83 Longitude:	-122.15958
Driller No:		

Map Key	Direction	Distance (mi)	Distance (ft)	Elevation (ft)	DB
56	ESE	0.80	4,207.84	61.66	WATER WELLS

Well Log ID: 00578364.tif	Horiz Coll Meth Code:	0
Well Tag ID:	Tax Parcel Identifier:	300552200203300
Well Type Code: Decommissioning	County ID:	61
WRIA No: 7	County Name:	

Wells and Additional Sources Detail Report

Horzcoll Ds:	Township:	30
Project Tag No:	Range Fraction No:	
Notice of Intent ID No: AE05524	Range:	05
Well Completion Date: 3/23/2009	Range Dir Code:	East
Well Log Receival Dt: 4/2/2009	Section:	22
Record Creation Date: 4/7/2009	Quarter Section:	NW
Last Update Date: 4/7/2009	Qtr Qtr Section:	SW
Welllog Flow Type Cd:	Region Code:	1
Welllog Well Test Cd:	Twsp Fraction No:	
Welllog Static Lvl Qt: 0	Twsp Direction Code:	North
Welllog Gpm Qt: 0	St Plane X-Coord:	1234602
Welllog Psi No: 0	St Plane Y-Coord:	1003688
Well Depth: 22	Welllog Zip Code:	
Well Diameter: 36	NAD83 Latitude:	48.07358
Well Owner Name: ASPI Wolfe Mechanical Services	NAD83 Longitude:	-122.15958
Driller No:		

Map Key	Direction	Distance (mi)	Distance (ft)	Elevation (ft)	DB
56	ESE	0.80	4,207.84	61.66	WATER WELLS

Well Log ID: 00388304.tif	Horiz Coll Meth Code: 0
Well Tag ID: ALB487	Tax Parcel Identifier:
Well Type Code: Resource Protection	County ID: 61
WRIA No: 7	County Name:
Horzcoll Ds:	Township: 30
Project Tag No:	Range Fraction No:
Notice of Intent ID No: R066335	Range: 05
Well Completion Date: 8/17/2004	Range Dir Code: East
Well Log Receival Dt: 9/16/2004	Section: 22
Record Creation Date: 10/14/2004	Quarter Section: NW
Last Update Date: 10/14/2004	Qtr Qtr Section: SW
Welllog Flow Type Cd:	Region Code: 1
Welllog Well Test Cd:	Twsp Fraction No:
Welllog Static Lvl Qt: 0	Twsp Direction Code: North
Welllog Gpm Qt: 0	St Plane X-Coord: 1234602
Welllog Psi No: 0	St Plane Y-Coord: 1003688
Well Depth: 100	Welllog Zip Code:
Well Diameter: 2	NAD83 Latitude: 48.07358
Well Owner Name: PINWOOD ELEMENTARY	NAD83 Longitude: -122.15958
Driller No:	

Map Key	Direction	Distance (mi)	Distance (ft)	Elevation (ft)	DB
56	ESE	0.80	4,207.84	61.66	WATER WELLS

Well Log ID: 00347260.tif	Horiz Coll Meth Code: 0
Well Tag ID:	Tax Parcel Identifier:

Wells and Additional Sources Detail Report

Well Type Code:	Decommisioning	County ID:	61
WRIA No:	7	County Name:	
Horzcoll Ds:		Township:	30
Project Tag No:		Range Fraction No:	
Notice of Intent ID No:	A030418	Range:	05
Well Completion Date:	11/21/2002	Range Dir Code:	East
Well Log Receival Dt:	11/26/2002	Section:	22
Record Creation Date:	12/6/2002	Quarter Section:	NW
Last Update Date:	12/6/2002	Qtr Qtr Section:	SW
Welllog Flow Type Cd:		Region Code:	1
Welllog Well Test Cd:		Twsp Fraction No:	
Welllog Static Lvl Qt:	0	Twsp Direction Code:	North
Welllog Gpm Qt:	0	St Plane X-Coord:	1234602
Welllog Psi No:	0	St Plane Y-Coord:	1003688
Well Depth:	25	Welllog Zip Code:	
Well Diameter:	36	NAD83 Latitude:	48.07358
Well Owner Name:	HARRY MARTIAN	NAD83 Longitude:	-122.15958
Driller No:			

Map Key	Direction	Distance (mi)	Distance (ft)	Elevation (ft)	DB
57	NE	0.82	4,332.92	75.15	WATER WELLS

Well Log ID:	00303794.tif	Horiz Coll Meth Code:	0
Well Tag ID:		Tax Parcel Identifier:	
Well Type Code:	Decommisioning	County ID:	61
WRIA No:	7	County Name:	
Horzcoll Ds:		Township:	30
Project Tag No:		Range Fraction No:	
Notice of Intent ID No:	A032606	Range:	05
Well Completion Date:	8/14/2000	Range Dir Code:	East
Well Log Receival Dt:	10/26/2000	Section:	15
Record Creation Date:	10/23/2001	Quarter Section:	NW
Last Update Date:	10/23/2001	Qtr Qtr Section:	SW
Welllog Flow Type Cd:		Region Code:	1
Welllog Well Test Cd:		Twsp Fraction No:	
Welllog Static Lvl Qt:	0	Twsp Direction Code:	North
Welllog Gpm Qt:	0	St Plane X-Coord:	1234733
Welllog Psi No:	0	St Plane Y-Coord:	1008605
Well Depth:	0	Welllog Zip Code:	
Well Diameter:	36	NAD83 Latitude:	48.08706
Well Owner Name:	GIMME SHELTER CONSTRUCTION	NAD83 Longitude:	-122.15946
Driller No:			

Map Key	Direction	Distance (mi)	Distance (ft)	Elevation (ft)	DB
58	WNW	0.82	4,332.30	56.05	WATER WELLS

Wells and Additional Sources Detail Report

Well Log ID:	00667471.tif	Horiz Coll Meth Code:	0
Well Tag ID:		Tax Parcel Identifier:	
Well Type Code:	Water	County ID:	61
WRIA No:	7	County Name:	
Horzcoll Ds:		Township:	30
Project Tag No:		Range Fraction No:	
Notice of Intent ID No:	DE00963	Range:	05
Well Completion Date:	7/23/2010	Range Dir Code:	East
Well Log Receival Dt:	8/16/2010	Section:	17
Record Creation Date:	8/25/2010	Quarter Section:	SE
Last Update Date:	8/25/2010	Qtr Qtr Section:	NW
Welllog Flow Type Cd:		Region Code:	1
Welllog Well Test Cd:		Twsp Fraction No:	
Welllog Static Lvl Qt:	0	Twsp Direction Code:	North
Welllog Gpm Qt:	0	St Plane X-Coord:	1226737
Welllog Psi No:	0	St Plane Y-Coord:	1007851
Well Depth:	20	Welllog Zip Code:	
Well Diameter:	6	NAD83 Latitude:	48.08453
Well Owner Name:	Tulalip Tribe of Indians	NAD83 Longitude:	-122.19209
Driller No:			

Map Key	Direction	Distance (mi)	Distance (ft)	Elevation (ft)	DB
58	WNW	0.82	4,332.30	56.05	WATER WELLS

Well Log ID:	00667465.tif	Horiz Coll Meth Code:	0
Well Tag ID:		Tax Parcel Identifier:	
Well Type Code:	Water	County ID:	61
WRIA No:	7	County Name:	
Horzcoll Ds:		Township:	30
Project Tag No:		Range Fraction No:	
Notice of Intent ID No:	DE00963	Range:	05
Well Completion Date:	7/23/2010	Range Dir Code:	East
Well Log Receival Dt:	8/16/2010	Section:	17
Record Creation Date:	8/25/2010	Quarter Section:	SE
Last Update Date:	8/25/2010	Qtr Qtr Section:	NW
Welllog Flow Type Cd:		Region Code:	1
Welllog Well Test Cd:		Twsp Fraction No:	
Welllog Static Lvl Qt:	0	Twsp Direction Code:	North
Welllog Gpm Qt:	0	St Plane X-Coord:	1226737
Welllog Psi No:	0	St Plane Y-Coord:	1007851
Well Depth:	20	Welllog Zip Code:	
Well Diameter:	6	NAD83 Latitude:	48.08453
Well Owner Name:	Tulalip Tribe of Indians	NAD83 Longitude:	-122.19209
Driller No:			

Map Key	Direction	Distance (mi)	Distance (ft)	Elevation (ft)	DB
---------	-----------	---------------	---------------	----------------	----

Wells and Additional Sources Detail Report

58	WNW	0.82	4,332.30	56.05	WATER WELLS
----	-----	------	----------	-------	-------------

Well Log ID:	00667479.tif	Horiz Coll Meth Code:	0
Well Tag ID:		Tax Parcel Identifier:	
Well Type Code:	Water	County ID:	61
WRIA No:	7	County Name:	
Horzcoll Ds:		Township:	30
Project Tag No:		Range Fraction No:	
Notice of Intent ID No:	DE00963	Range:	05
Well Completion Date:	7/23/2010	Range Dir Code:	East
Well Log Receival Dt:	8/16/2010	Section:	17
Record Creation Date:	8/25/2010	Quarter Section:	SE
Last Update Date:	8/25/2010	Qtr Qtr Section:	NW
Welllog Flow Type Cd:		Region Code:	1
Welllog Well Test Cd:		Twsp Fraction No:	
Welllog Static Lvl Qt:	0	Twsp Direction Code:	North
Welllog Gpm Qt:	0	St Plane X-Coord:	1226737
Welllog Psi No:	0	St Plane Y-Coord:	1007851
Well Depth:	20	Welllog Zip Code:	
Well Diameter:	6	NAD83 Latitude:	48.08453
Well Owner Name:	Tulalip Tribe of Indians	NAD83 Longitude:	-122.19209
Driller No:			

Map Key	Direction	Distance (mi)	Distance (ft)	Elevation (ft)	DB
58	WNW	0.82	4,332.30	56.05	WATER WELLS

Well Log ID:	00667493.tif	Horiz Coll Meth Code:	0
Well Tag ID:		Tax Parcel Identifier:	
Well Type Code:	Water	County ID:	61
WRIA No:	7	County Name:	
Horzcoll Ds:		Township:	30
Project Tag No:		Range Fraction No:	
Notice of Intent ID No:	DE00963	Range:	05
Well Completion Date:	7/23/2010	Range Dir Code:	East
Well Log Receival Dt:	8/16/2010	Section:	17
Record Creation Date:	8/25/2010	Quarter Section:	SE
Last Update Date:	8/25/2010	Qtr Qtr Section:	NW
Welllog Flow Type Cd:		Region Code:	1
Welllog Well Test Cd:		Twsp Fraction No:	
Welllog Static Lvl Qt:	0	Twsp Direction Code:	North
Welllog Gpm Qt:	0	St Plane X-Coord:	1226737
Welllog Psi No:	0	St Plane Y-Coord:	1007851
Well Depth:	20	Welllog Zip Code:	
Well Diameter:	6	NAD83 Latitude:	48.08453
Well Owner Name:	Tulalip Tribe of Indians	NAD83 Longitude:	-122.19209

Wells and Additional Sources Detail Report

Driller No:

Map Key	Direction	Distance (mi)	Distance (ft)	Elevation (ft)	DB
58	WNW	0.82	4,332.30	56.05	WATER WELLS

Well Log ID:	00667505.tif	Horiz Coll Meth Code:	0
Well Tag ID:		Tax Parcel Identifier:	
Well Type Code:	Water	County ID:	61
WRIA No:	7	County Name:	
Horzcoll Ds:		Township:	30
Project Tag No:		Range Fraction No:	
Notice of Intent ID No:	DE00963	Range:	05
Well Completion Date:	7/23/2010	Range Dir Code:	East
Well Log Receival Dt:	8/16/2010	Section:	17
Record Creation Date:	8/25/2010	Quarter Section:	SE
Last Update Date:	8/25/2010	Qtr Qtr Section:	NW
Welllog Flow Type Cd:		Region Code:	1
Welllog Well Test Cd:		Twsp Fraction No:	
Welllog Static Lvl Qt:	0	Twsp Direction Code:	North
Welllog Gpm Qt:	0	St Plane X-Coord:	1226737
Welllog Psi No:	0	St Plane Y-Coord:	1007851
Well Depth:	20	Welllog Zip Code:	
Well Diameter:	6	NAD83 Latitude:	48.08453
Well Owner Name:	Tulalip Tribe of Indians	NAD83 Longitude:	-122.19209
Driller No:			

Map Key	Direction	Distance (mi)	Distance (ft)	Elevation (ft)	DB
58	WNW	0.82	4,332.30	56.05	WATER WELLS

Well Log ID:	00667435.tif	Horiz Coll Meth Code:	0
Well Tag ID:		Tax Parcel Identifier:	
Well Type Code:	Water	County ID:	61
WRIA No:	7	County Name:	
Horzcoll Ds:		Township:	30
Project Tag No:		Range Fraction No:	
Notice of Intent ID No:	DE00963	Range:	05
Well Completion Date:	7/23/2010	Range Dir Code:	East
Well Log Receival Dt:	8/16/2010	Section:	17
Record Creation Date:	8/25/2010	Quarter Section:	SE
Last Update Date:	8/25/2010	Qtr Qtr Section:	NW
Welllog Flow Type Cd:		Region Code:	1
Welllog Well Test Cd:		Twsp Fraction No:	
Welllog Static Lvl Qt:	0	Twsp Direction Code:	North
Welllog Gpm Qt:	0	St Plane X-Coord:	1226737
Welllog Psi No:	0	St Plane Y-Coord:	1007851
Well Depth:	20	Welllog Zip Code:	

Wells and Additional Sources Detail Report

Well Diameter:	6	NAD83 Latitude:	48.08453
Well Owner Name:	Tulalip Tribe of Indians	NAD83 Longitude:	-122.19209
Driller No:			

Map Key	Direction	Distance (mi)	Distance (ft)	Elevation (ft)	DB
58	WNW	0.82	4,332.30	56.05	WATER WELLS

Well Log ID:	00667425.tif	Horiz Coll Meth Code:	0
Well Tag ID:		Tax Parcel Identifier:	
Well Type Code:	Water	County ID:	61
WRIA No:	7	County Name:	
Horzcoll Ds:		Township:	30
Project Tag No:		Range Fraction No:	
Notice of Intent ID No:	DE00963	Range:	05
Well Completion Date:	7/23/2010	Range Dir Code:	East
Well Log Receival Dt:	8/16/2010	Section:	17
Record Creation Date:	8/25/2010	Quarter Section:	SE
Last Update Date:	8/25/2010	Qtr Qtr Section:	NW
Welllog Flow Type Cd:		Region Code:	1
Welllog Well Test Cd:		Twsp Fraction No:	
Welllog Static Lvl Qt:	0	Twsp Direction Code:	North
Welllog Gpm Qt:	0	St Plane X-Coord:	1226737
Welllog Psi No:	0	St Plane Y-Coord:	1007851
Well Depth:	20	Welllog Zip Code:	
Well Diameter:	6	NAD83 Latitude:	48.08453
Well Owner Name:	Tulalip Tribe of Indians	NAD83 Longitude:	-122.19209
Driller No:			

Map Key	Direction	Distance (mi)	Distance (ft)	Elevation (ft)	DB
58	WNW	0.82	4,332.30	56.05	WATER WELLS

Well Log ID:	00667475.tif	Horiz Coll Meth Code:	0
Well Tag ID:		Tax Parcel Identifier:	
Well Type Code:	Water	County ID:	61
WRIA No:	7	County Name:	
Horzcoll Ds:		Township:	30
Project Tag No:		Range Fraction No:	
Notice of Intent ID No:	DE00963	Range:	05
Well Completion Date:	7/23/2010	Range Dir Code:	East
Well Log Receival Dt:	8/16/2010	Section:	17
Record Creation Date:	8/25/2010	Quarter Section:	SE
Last Update Date:	8/25/2010	Qtr Qtr Section:	NW
Welllog Flow Type Cd:		Region Code:	1
Welllog Well Test Cd:		Twsp Fraction No:	
Welllog Static Lvl Qt:	0	Twsp Direction Code:	North
Welllog Gpm Qt:	0	St Plane X-Coord:	1226737

Wells and Additional Sources Detail Report

Welllog Psi No:	0	St Plane Y-Coord:	1007851
Well Depth:	20	Welllog Zip Code:	
Well Diameter:	6	NAD83 Latitude:	48.08453
Well Owner Name:	Tulalip Tribe of Indians	NAD83 Longitude:	-122.19209
Driller No:			

Map Key	Direction	Distance (mi)	Distance (ft)	Elevation (ft)	DB
58	WNW	0.82	4,332.30	56.05	WATER WELLS

Well Log ID:	00667511.tif	Horiz Coll Meth Code:	0
Well Tag ID:		Tax Parcel Identifier:	
Well Type Code:	Water	County ID:	61
WRIA No:	7	County Name:	
Horzcoll Ds:		Township:	30
Project Tag No:		Range Fraction No:	
Notice of Intent ID No:	DE00963	Range:	05
Well Completion Date:	7/23/2010	Range Dir Code:	East
Well Log Receival Dt:	8/16/2010	Section:	17
Record Creation Date:	8/25/2010	Quarter Section:	SE
Last Update Date:	8/25/2010	Qtr Qtr Section:	NW
Welllog Flow Type Cd:		Region Code:	1
Welllog Well Test Cd:		Twsp Fraction No:	
Welllog Static Lvl Qt:	0	Twsp Direction Code:	North
Welllog Gpm Qt:	0	St Plane X-Coord:	1226737
Welllog Psi No:	0	St Plane Y-Coord:	1007851
Well Depth:	20	Welllog Zip Code:	
Well Diameter:	6	NAD83 Latitude:	48.08453
Well Owner Name:	Tulalip Tribe of Indians	NAD83 Longitude:	-122.19209
Driller No:			

Map Key	Direction	Distance (mi)	Distance (ft)	Elevation (ft)	DB
58	WNW	0.82	4,332.30	56.05	WATER WELLS

Well Log ID:	00667443.tif	Horiz Coll Meth Code:	0
Well Tag ID:		Tax Parcel Identifier:	
Well Type Code:	Water	County ID:	61
WRIA No:	7	County Name:	
Horzcoll Ds:		Township:	30
Project Tag No:		Range Fraction No:	
Notice of Intent ID No:	DE00963	Range:	05
Well Completion Date:	7/23/2010	Range Dir Code:	East
Well Log Receival Dt:	8/16/2010	Section:	17
Record Creation Date:	8/25/2010	Quarter Section:	SE
Last Update Date:	8/25/2010	Qtr Qtr Section:	NW
Welllog Flow Type Cd:		Region Code:	1
Welllog Well Test Cd:		Twsp Fraction No:	

Wells and Additional Sources Detail Report

Welllog Static Lvl Qt:	0	Twsp Direction Code:	North
Welllog Gpm Qt:	0	St Plane X-Coord:	1226737
Welllog Psi No:	0	St Plane Y-Coord:	1007851
Well Depth:	20	Welllog Zip Code:	
Well Diameter:	6	NAD83 Latitude:	48.08453
Well Owner Name:	Tulalip Tribe of Indians	NAD83 Longitude:	-122.19209
Driller No:			

Map Key	Direction	Distance (mi)	Distance (ft)	Elevation (ft)	DB
58	WNW	0.82	4,332.30	56.05	WATER WELLS

Well Log ID:	00667451.tif	Horiz Coll Meth Code:	0
Well Tag ID:		Tax Parcel Identifier:	
Well Type Code:	Water	County ID:	61
WRIA No:	7	County Name:	
Horzcoll Ds:		Township:	30
Project Tag No:		Range Fraction No:	
Notice of Intent ID No:	DE00963	Range:	05
Well Completion Date:	7/23/2010	Range Dir Code:	East
Well Log Receival Dt:	8/16/2010	Section:	17
Record Creation Date:	8/25/2010	Quarter Section:	SE
Last Update Date:	8/25/2010	Qtr Qtr Section:	NW
Welllog Flow Type Cd:		Region Code:	1
Welllog Well Test Cd:		Twsp Fraction No:	
Welllog Static Lvl Qt:	0	Twsp Direction Code:	North
Welllog Gpm Qt:	0	St Plane X-Coord:	1226737
Welllog Psi No:	0	St Plane Y-Coord:	1007851
Well Depth:	20	Welllog Zip Code:	
Well Diameter:	6	NAD83 Latitude:	48.08453
Well Owner Name:	Tulalip Tribe of Indians	NAD83 Longitude:	-122.19209
Driller No:			

Map Key	Direction	Distance (mi)	Distance (ft)	Elevation (ft)	DB
58	WNW	0.82	4,332.30	56.05	WATER WELLS

Well Log ID:	00667497.tif	Horiz Coll Meth Code:	0
Well Tag ID:		Tax Parcel Identifier:	
Well Type Code:	Water	County ID:	61
WRIA No:	7	County Name:	
Horzcoll Ds:		Township:	30
Project Tag No:		Range Fraction No:	
Notice of Intent ID No:	DE00963	Range:	05
Well Completion Date:	7/23/2010	Range Dir Code:	East
Well Log Receival Dt:	8/16/2010	Section:	17
Record Creation Date:	8/25/2010	Quarter Section:	SE
Last Update Date:	8/25/2010	Qtr Qtr Section:	NW

Wells and Additional Sources Detail Report

Welllog Flow Type Cd:		Region Code:	1
Welllog Well Test Cd:		Twsp Fraction No:	
Welllog Static Lvl Qt:	0	Twsp Direction Code:	North
Welllog Gpm Qt:	0	St Plane X-Coord:	1226737
Welllog Psi No:	0	St Plane Y-Coord:	1007851
Well Depth:	20	Welllog Zip Code:	
Well Diameter:	6	NAD83 Latitude:	48.08453
Well Owner Name:	Tulalip Tribe of Indians	NAD83 Longitude:	-122.19209
Driller No:			

Map Key	Direction	Distance (mi)	Distance (ft)	Elevation (ft)	DB
58	WNW	0.82	4,332.30	56.05	WATER WELLS

Well Log ID:	00667427.tif	Horiz Coll Meth Code:	0
Well Tag ID:		Tax Parcel Identifier:	
Well Type Code:	Water	County ID:	61
WRIA No:	7	County Name:	
Horzcoll Ds:		Township:	30
Project Tag No:		Range Fraction No:	
Notice of Intent ID No:	DE00963	Range:	05
Well Completion Date:	7/23/2010	Range Dir Code:	East
Well Log Receival Dt:	8/16/2010	Section:	17
Record Creation Date:	8/25/2010	Quarter Section:	SE
Last Update Date:	8/25/2010	Qtr Qtr Section:	NW
Welllog Flow Type Cd:		Region Code:	1
Welllog Well Test Cd:		Twsp Fraction No:	
Welllog Static Lvl Qt:	0	Twsp Direction Code:	North
Welllog Gpm Qt:	0	St Plane X-Coord:	1226737
Welllog Psi No:	0	St Plane Y-Coord:	1007851
Well Depth:	20	Welllog Zip Code:	
Well Diameter:	6	NAD83 Latitude:	48.08453
Well Owner Name:	Tulalip Tribe of Indians	NAD83 Longitude:	-122.19209
Driller No:			

Map Key	Direction	Distance (mi)	Distance (ft)	Elevation (ft)	DB
58	WNW	0.82	4,332.30	56.05	WATER WELLS

Well Log ID:	00667525.tif	Horiz Coll Meth Code:	0
Well Tag ID:		Tax Parcel Identifier:	
Well Type Code:	Water	County ID:	61
WRIA No:	7	County Name:	
Horzcoll Ds:		Township:	30
Project Tag No:		Range Fraction No:	
Notice of Intent ID No:	DE00963	Range:	05
Well Completion Date:	7/23/2010	Range Dir Code:	East
Well Log Receival Dt:	8/16/2010	Section:	17

Wells and Additional Sources Detail Report

Record Creation Date:	8/25/2010	Quarter Section:	SE
Last Update Date:	8/25/2010	Qtr Qtr Section:	NW
Welllog Flow Type Cd:		Region Code:	1
Welllog Well Test Cd:		Twsp Fraction No:	
Welllog Static Lvl Qt:	0	Twsp Direction Code:	North
Welllog Gpm Qt:	0	St Plane X-Coord:	1226737
Welllog Psi No:	0	St Plane Y-Coord:	1007851
Well Depth:	20	Welllog Zip Code:	
Well Diameter:	6	NAD83 Latitude:	48.08453
Well Owner Name:	Tulalip Tribe of Indians	NAD83 Longitude:	-122.19209
Driller No:			

Map Key	Direction	Distance (mi)	Distance (ft)	Elevation (ft)	DB
58	WNW	0.82	4,332.30	56.05	WATER WELLS

Well Log ID:	00667441.tif	Horiz Coll Meth Code:	0
Well Tag ID:		Tax Parcel Identifier:	
Well Type Code:	Water	County ID:	61
WRIA No:	7	County Name:	
Horzcoll Ds:		Township:	30
Project Tag No:		Range Fraction No:	
Notice of Intent ID No:	DE00963	Range:	05
Well Completion Date:	7/23/2010	Range Dir Code:	East
Well Log Receival Dt:	8/16/2010	Section:	17
Record Creation Date:	8/25/2010	Quarter Section:	SE
Last Update Date:	8/25/2010	Qtr Qtr Section:	NW
Welllog Flow Type Cd:		Region Code:	1
Welllog Well Test Cd:		Twsp Fraction No:	
Welllog Static Lvl Qt:	0	Twsp Direction Code:	North
Welllog Gpm Qt:	0	St Plane X-Coord:	1226737
Welllog Psi No:	0	St Plane Y-Coord:	1007851
Well Depth:	20	Welllog Zip Code:	
Well Diameter:	6	NAD83 Latitude:	48.08453
Well Owner Name:	Tulalip Tribe of Indians	NAD83 Longitude:	-122.19209
Driller No:			

Map Key	Direction	Distance (mi)	Distance (ft)	Elevation (ft)	DB
58	WNW	0.82	4,332.30	56.05	WATER WELLS

Well Log ID:	00667429.tif	Horiz Coll Meth Code:	0
Well Tag ID:		Tax Parcel Identifier:	
Well Type Code:	Water	County ID:	61
WRIA No:	7	County Name:	
Horzcoll Ds:		Township:	30
Project Tag No:		Range Fraction No:	
Notice of Intent ID No:	DE00963	Range:	05

Wells and Additional Sources Detail Report

Well Completion Date:	7/23/2010	Range Dir Code:	East
Well Log Receival Dt:	8/16/2010	Section:	17
Record Creation Date:	8/25/2010	Quarter Section:	SE
Last Update Date:	8/25/2010	Qtr Qtr Section:	NW
Welllog Flow Type Cd:		Region Code:	1
Welllog Well Test Cd:		Twsp Fraction No:	
Welllog Static Lvl Qt:	0	Twsp Direction Code:	North
Welllog Gpm Qt:	0	St Plane X-Coord:	1226737
Welllog Psi No:	0	St Plane Y-Coord:	1007851
Well Depth:	20	Welllog Zip Code:	
Well Diameter:	6	NAD83 Latitude:	48.08453
Well Owner Name:	Tulalip Tribe of Indians	NAD83 Longitude:	-122.19209
Driller No:			

Map Key	Direction	Distance (mi)	Distance (ft)	Elevation (ft)	DB
58	WNW	0.82	4,332.30	56.05	WATER WELLS

Well Log ID:	00667487.tif	Horiz Coll Meth Code:	0
Well Tag ID:		Tax Parcel Identifier:	
Well Type Code:	Water	County ID:	61
WRIA No:	7	County Name:	
Horzcoll Ds:		Township:	30
Project Tag No:		Range Fraction No:	
Notice of Intent ID No:	DE00963	Range:	05
Well Completion Date:	7/23/2010	Range Dir Code:	East
Well Log Receival Dt:	8/16/2010	Section:	17
Record Creation Date:	8/25/2010	Quarter Section:	SE
Last Update Date:	8/25/2010	Qtr Qtr Section:	NW
Welllog Flow Type Cd:		Region Code:	1
Welllog Well Test Cd:		Twsp Fraction No:	
Welllog Static Lvl Qt:	0	Twsp Direction Code:	North
Welllog Gpm Qt:	0	St Plane X-Coord:	1226737
Welllog Psi No:	0	St Plane Y-Coord:	1007851
Well Depth:	20	Welllog Zip Code:	
Well Diameter:	6	NAD83 Latitude:	48.08453
Well Owner Name:	Tulalip Tribe of Indians	NAD83 Longitude:	-122.19209
Driller No:			

Map Key	Direction	Distance (mi)	Distance (ft)	Elevation (ft)	DB
58	WNW	0.82	4,332.30	56.05	WATER WELLS

Well Log ID:	00667431.tif	Horiz Coll Meth Code:	0
Well Tag ID:		Tax Parcel Identifier:	
Well Type Code:	Water	County ID:	61
WRIA No:	7	County Name:	
Horzcoll Ds:		Township:	30

Wells and Additional Sources Detail Report

Project Tag No:		Range Fraction No:	
Notice of Intent ID No:	DE00963	Range:	05
Well Completion Date:	7/23/2010	Range Dir Code:	East
Well Log Receival Dt:	8/16/2010	Section:	17
Record Creation Date:	8/25/2010	Quarter Section:	SE
Last Update Date:	8/25/2010	Qtr Qtr Section:	NW
Welllog Flow Type Cd:		Region Code:	1
Welllog Well Test Cd:		Twsp Fraction No:	
Welllog Static Lvl Qt:	0	Twsp Direction Code:	North
Welllog Gpm Qt:	0	St Plane X-Coord:	1226737
Welllog Psi No:	0	St Plane Y-Coord:	1007851
Well Depth:	20	Welllog Zip Code:	
Well Diameter:	6	NAD83 Latitude:	48.08453
Well Owner Name:	Tulalip Tribe of Indians	NAD83 Longitude:	-122.19209
Driller No:			

Map Key	Direction	Distance (mi)	Distance (ft)	Elevation (ft)	DB
58	WNW	0.82	4,332.30	56.05	WATER WELLS

Well Log ID:	00667517.tif	Horiz Coll Meth Code:	0
Well Tag ID:		Tax Parcel Identifier:	
Well Type Code:	Water	County ID:	61
WRIA No:	7	County Name:	
Horzcoll Ds:		Township:	30
Project Tag No:		Range Fraction No:	
Notice of Intent ID No:	DE00963	Range:	05
Well Completion Date:	7/23/2010	Range Dir Code:	East
Well Log Receival Dt:	8/16/2010	Section:	17
Record Creation Date:	8/25/2010	Quarter Section:	SE
Last Update Date:	8/25/2010	Qtr Qtr Section:	NW
Welllog Flow Type Cd:		Region Code:	1
Welllog Well Test Cd:		Twsp Fraction No:	
Welllog Static Lvl Qt:	0	Twsp Direction Code:	North
Welllog Gpm Qt:	0	St Plane X-Coord:	1226737
Welllog Psi No:	0	St Plane Y-Coord:	1007851
Well Depth:	20	Welllog Zip Code:	
Well Diameter:	6	NAD83 Latitude:	48.08453
Well Owner Name:	Tulalip Tribe of Indians	NAD83 Longitude:	-122.19209
Driller No:			

Map Key	Direction	Distance (mi)	Distance (ft)	Elevation (ft)	DB
58	WNW	0.82	4,332.30	56.05	WATER WELLS

Well Log ID:	00667469.tif	Horiz Coll Meth Code:	0
Well Tag ID:		Tax Parcel Identifier:	
Well Type Code:	Water	County ID:	61

Wells and Additional Sources Detail Report

WRIA No:	7	County Name:	
Horzcoll Ds:		Township:	30
Project Tag No:		Range Fraction No:	
Notice of Intent ID No:	DE00963	Range:	05
Well Completion Date:	7/23/2010	Range Dir Code:	East
Well Log Receival Dt:	8/16/2010	Section:	17
Record Creation Date:	8/25/2010	Quarter Section:	SE
Last Update Date:	8/25/2010	Qtr Qtr Section:	NW
Welllog Flow Type Cd:		Region Code:	1
Welllog Well Test Cd:		Twsp Fraction No:	
Welllog Static Lvl Qt:	0	Twsp Direction Code:	North
Welllog Gpm Qt:	0	St Plane X-Coord:	1226737
Welllog Psi No:	0	St Plane Y-Coord:	1007851
Well Depth:	20	Welllog Zip Code:	
Well Diameter:	6	NAD83 Latitude:	48.08453
Well Owner Name:	Tulalip Tribe of Indians	NAD83 Longitude:	-122.19209
Driller No:			

Map Key	Direction	Distance (mi)	Distance (ft)	Elevation (ft)	DB
58	WNW	0.82	4,332.30	56.05	WATER WELLS

Well Log ID:	00667489.tif	Horiz Coll Meth Code:	0
Well Tag ID:		Tax Parcel Identifier:	
Well Type Code:	Water	County ID:	61
WRIA No:	7	County Name:	
Horzcoll Ds:		Township:	30
Project Tag No:		Range Fraction No:	
Notice of Intent ID No:	DE00963	Range:	05
Well Completion Date:	7/23/2010	Range Dir Code:	East
Well Log Receival Dt:	8/16/2010	Section:	17
Record Creation Date:	8/25/2010	Quarter Section:	SE
Last Update Date:	8/25/2010	Qtr Qtr Section:	NW
Welllog Flow Type Cd:		Region Code:	1
Welllog Well Test Cd:		Twsp Fraction No:	
Welllog Static Lvl Qt:	0	Twsp Direction Code:	North
Welllog Gpm Qt:	0	St Plane X-Coord:	1226737
Welllog Psi No:	0	St Plane Y-Coord:	1007851
Well Depth:	20	Welllog Zip Code:	
Well Diameter:	6	NAD83 Latitude:	48.08453
Well Owner Name:	Tulalip Tribe of Indians	NAD83 Longitude:	-122.19209
Driller No:			

Map Key	Direction	Distance (mi)	Distance (ft)	Elevation (ft)	DB
58	WNW	0.82	4,332.30	56.05	WATER WELLS

Well Log ID:	00667521.tif	Horiz Coll Meth Code:	0
--------------	--------------	-----------------------	---

Wells and Additional Sources Detail Report

Well Tag ID:		Tax Parcel Identifier:	
Well Type Code:	Water	County ID:	61
WRIA No:	7	County Name:	
Horzcoll Ds:		Township:	30
Project Tag No:		Range Fraction No:	
Notice of Intent ID No:	DE00963	Range:	05
Well Completion Date:	7/23/2010	Range Dir Code:	East
Well Log Receival Dt:	8/16/2010	Section:	17
Record Creation Date:	8/25/2010	Quarter Section:	SE
Last Update Date:	8/25/2010	Qtr Qtr Section:	NW
Welllog Flow Type Cd:		Region Code:	1
Welllog Well Test Cd:		Twsp Fraction No:	
Welllog Static Lvl Qt:	0	Twsp Direction Code:	North
Welllog Gpm Qt:	0	St Plane X-Coord:	1226737
Welllog Psi No:	0	St Plane Y-Coord:	1007851
Well Depth:	20	Welllog Zip Code:	
Well Diameter:	6	NAD83 Latitude:	48.08453
Well Owner Name:	Tulalip Tribe of Indians	NAD83 Longitude:	-122.19209
Driller No:			

Map Key	Direction	Distance (mi)	Distance (ft)	Elevation (ft)	DB
58	WNW	0.82	4,332.30	56.05	WATER WELLS

Well Log ID:	00667527.tif	Horiz Coll Meth Code:	0
Well Tag ID:		Tax Parcel Identifier:	
Well Type Code:	Water	County ID:	61
WRIA No:	7	County Name:	
Horzcoll Ds:		Township:	30
Project Tag No:		Range Fraction No:	
Notice of Intent ID No:	DE00963	Range:	05
Well Completion Date:	7/23/2010	Range Dir Code:	East
Well Log Receival Dt:	8/16/2010	Section:	17
Record Creation Date:	8/25/2010	Quarter Section:	SE
Last Update Date:	8/25/2010	Qtr Qtr Section:	NW
Welllog Flow Type Cd:		Region Code:	1
Welllog Well Test Cd:		Twsp Fraction No:	
Welllog Static Lvl Qt:	0	Twsp Direction Code:	North
Welllog Gpm Qt:	0	St Plane X-Coord:	1226737
Welllog Psi No:	0	St Plane Y-Coord:	1007851
Well Depth:	20	Welllog Zip Code:	
Well Diameter:	6	NAD83 Latitude:	48.08453
Well Owner Name:	Tulalip Tribe of Indians	NAD83 Longitude:	-122.19209
Driller No:			

Map Key	Direction	Distance (mi)	Distance (ft)	Elevation (ft)	DB
58	WNW	0.82	4,332.30	56.05	WATER WELLS

Wells and Additional Sources Detail Report

Well Log ID:	00667459.tif	Horiz Coll Meth Code:	0
Well Tag ID:		Tax Parcel Identifier:	
Well Type Code:	Water	County ID:	61
WRIA No:	7	County Name:	
Horzcoll Ds:		Township:	30
Project Tag No:		Range Fraction No:	
Notice of Intent ID No:	DE00963	Range:	05
Well Completion Date:	7/23/2010	Range Dir Code:	East
Well Log Receival Dt:	8/16/2010	Section:	17
Record Creation Date:	8/25/2010	Quarter Section:	SE
Last Update Date:	8/25/2010	Qtr Qtr Section:	NW
Welllog Flow Type Cd:		Region Code:	1
Welllog Well Test Cd:		Twsp Fraction No:	
Welllog Static Lvl Qt:	0	Twsp Direction Code:	North
Welllog Gpm Qt:	0	St Plane X-Coord:	1226737
Welllog Psi No:	0	St Plane Y-Coord:	1007851
Well Depth:	20	Welllog Zip Code:	
Well Diameter:	6	NAD83 Latitude:	48.08453
Well Owner Name:	Tulalip Tribe of Indians	NAD83 Longitude:	-122.19209
Driller No:			

Map Key	Direction	Distance (mi)	Distance (ft)	Elevation (ft)	DB
58	WNW	0.82	4,332.30	56.05	WATER WELLS

Well Log ID:	00667457.tif	Horiz Coll Meth Code:	0
Well Tag ID:		Tax Parcel Identifier:	
Well Type Code:	Water	County ID:	61
WRIA No:	7	County Name:	
Horzcoll Ds:		Township:	30
Project Tag No:		Range Fraction No:	
Notice of Intent ID No:	DE00963	Range:	05
Well Completion Date:	7/23/2010	Range Dir Code:	East
Well Log Receival Dt:	8/16/2010	Section:	17
Record Creation Date:	8/25/2010	Quarter Section:	SE
Last Update Date:	8/25/2010	Qtr Qtr Section:	NW
Welllog Flow Type Cd:		Region Code:	1
Welllog Well Test Cd:		Twsp Fraction No:	
Welllog Static Lvl Qt:	0	Twsp Direction Code:	North
Welllog Gpm Qt:	0	St Plane X-Coord:	1226737
Welllog Psi No:	0	St Plane Y-Coord:	1007851
Well Depth:	20	Welllog Zip Code:	
Well Diameter:	6	NAD83 Latitude:	48.08453
Well Owner Name:	Tulalip Tribe of Indians	NAD83 Longitude:	-122.19209
Driller No:			

Map Key	Direction	Distance (mi)	Distance (ft)	Elevation (ft)	DB
---------	-----------	---------------	---------------	----------------	----

Wells and Additional Sources Detail Report

58	WNW	0.82	4,332.30	56.05	WATER WELLS
----	-----	------	----------	-------	-------------

Well Log ID:	00667595.tif	Horiz Coll Meth Code:	0
Well Tag ID:		Tax Parcel Identifier:	
Well Type Code:	Water	County ID:	61
WRIA No:	7	County Name:	
Horzcoll Ds:		Township:	30
Project Tag No:		Range Fraction No:	
Notice of Intent ID No:	DE00963	Range:	05
Well Completion Date:	7/23/2010	Range Dir Code:	East
Well Log Receival Dt:	8/16/2010	Section:	17
Record Creation Date:	8/25/2010	Quarter Section:	SE
Last Update Date:	8/25/2010	Qtr Qtr Section:	NW
Welllog Flow Type Cd:		Region Code:	1
Welllog Well Test Cd:		Twsp Fraction No:	
Welllog Static Lvl Qt:	0	Twsp Direction Code:	North
Welllog Gpm Qt:	0	St Plane X-Coord:	1226737
Welllog Psi No:	0	St Plane Y-Coord:	1007851
Well Depth:	20	Welllog Zip Code:	
Well Diameter:	6	NAD83 Latitude:	48.08453
Well Owner Name:	Tulalip Tribe of Indians	NAD83 Longitude:	-122.19209
Driller No:			

Map Key	Direction	Distance (mi)	Distance (ft)	Elevation (ft)	DB
58	WNW	0.82	4,332.30	56.05	WATER WELLS

Well Log ID:	00667463.tif	Horiz Coll Meth Code:	0
Well Tag ID:		Tax Parcel Identifier:	
Well Type Code:	Water	County ID:	61
WRIA No:	7	County Name:	
Horzcoll Ds:		Township:	30
Project Tag No:		Range Fraction No:	
Notice of Intent ID No:	DE00963	Range:	05
Well Completion Date:	7/23/2010	Range Dir Code:	East
Well Log Receival Dt:	8/16/2010	Section:	17
Record Creation Date:	8/25/2010	Quarter Section:	SE
Last Update Date:	8/25/2010	Qtr Qtr Section:	NW
Welllog Flow Type Cd:		Region Code:	1
Welllog Well Test Cd:		Twsp Fraction No:	
Welllog Static Lvl Qt:	0	Twsp Direction Code:	North
Welllog Gpm Qt:	0	St Plane X-Coord:	1226737
Welllog Psi No:	0	St Plane Y-Coord:	1007851
Well Depth:	20	Welllog Zip Code:	
Well Diameter:	6	NAD83 Latitude:	48.08453
Well Owner Name:	Tulalip Tribe of Indians	NAD83 Longitude:	-122.19209

Wells and Additional Sources Detail Report

Driller No:

Map Key	Direction	Distance (mi)	Distance (ft)	Elevation (ft)	DB
58	WNW	0.82	4,332.30	56.05	WATER WELLS

Well Log ID:	00084467.tif	Horiz Coll Meth Code:	0
Well Tag ID:		Tax Parcel Identifier:	
Well Type Code:	Water	County ID:	61
WRIA No:	7	County Name:	
Horzcoll Ds:		Township:	30
Project Tag No:		Range Fraction No:	
Notice of Intent ID No:	W099672	Range:	05
Well Completion Date:	10/13/1997	Range Dir Code:	East
Well Log Receival Dt:	10/16/1997	Section:	17
Record Creation Date:		Quarter Section:	SE
Last Update Date:		Qtr Qtr Section:	NW
Welllog Flow Type Cd:		Region Code:	1
Welllog Well Test Cd:		Twsp Fraction No:	
Welllog Static Lvl Qt:	0	Twsp Direction Code:	North
Welllog Gpm Qt:	0	St Plane X-Coord:	1226737
Welllog Psi No:	0	St Plane Y-Coord:	1007851
Well Depth:	24	Welllog Zip Code:	
Well Diameter:	36	NAD83 Latitude:	48.08453
Well Owner Name:	SHARON BRANTLY	NAD83 Longitude:	-122.19209
Driller No:	1297		

Map Key	Direction	Distance (mi)	Distance (ft)	Elevation (ft)	DB
58	WNW	0.82	4,332.30	56.05	WATER WELLS

Well Log ID:	00667513.tif	Horiz Coll Meth Code:	0
Well Tag ID:		Tax Parcel Identifier:	
Well Type Code:	Water	County ID:	61
WRIA No:	7	County Name:	
Horzcoll Ds:		Township:	30
Project Tag No:		Range Fraction No:	
Notice of Intent ID No:	DE00963	Range:	05
Well Completion Date:	7/23/2010	Range Dir Code:	East
Well Log Receival Dt:	8/16/2010	Section:	17
Record Creation Date:	8/25/2010	Quarter Section:	SE
Last Update Date:	8/25/2010	Qtr Qtr Section:	NW
Welllog Flow Type Cd:		Region Code:	1
Welllog Well Test Cd:		Twsp Fraction No:	
Welllog Static Lvl Qt:	0	Twsp Direction Code:	North
Welllog Gpm Qt:	0	St Plane X-Coord:	1226737
Welllog Psi No:	0	St Plane Y-Coord:	1007851
Well Depth:	20	Welllog Zip Code:	

Wells and Additional Sources Detail Report

Well Diameter:	6	NAD83 Latitude:	48.08453
Well Owner Name:	Tulalip Tribe of Indians	NAD83 Longitude:	-122.19209
Driller No:			

Map Key	Direction	Distance (mi)	Distance (ft)	Elevation (ft)	DB
58	WNW	0.82	4,332.30	56.05	WATER WELLS

Well Log ID:	00667421.tif	Horiz Coll Meth Code:	0
Well Tag ID:		Tax Parcel Identifier:	
Well Type Code:	Water	County ID:	61
WRIA No:	7	County Name:	
Horzcoll Ds:		Township:	30
Project Tag No:		Range Fraction No:	
Notice of Intent ID No:	DE00963	Range:	05
Well Completion Date:	7/23/2010	Range Dir Code:	East
Well Log Receival Dt:	8/16/2010	Section:	17
Record Creation Date:	8/25/2010	Quarter Section:	SE
Last Update Date:	8/25/2010	Qtr Qtr Section:	NW
Welllog Flow Type Cd:		Region Code:	1
Welllog Well Test Cd:		Twsp Fraction No:	
Welllog Static Lvl Qt:	0	Twsp Direction Code:	North
Welllog Gpm Qt:	0	St Plane X-Coord:	1226737
Welllog Psi No:	0	St Plane Y-Coord:	1007851
Well Depth:	20	Welllog Zip Code:	
Well Diameter:	6	NAD83 Latitude:	48.08453
Well Owner Name:	Tulalip Tribe of Indians	NAD83 Longitude:	-122.19209
Driller No:			

Map Key	Direction	Distance (mi)	Distance (ft)	Elevation (ft)	DB
58	WNW	0.82	4,332.30	56.05	WATER WELLS

Well Log ID:	00667461.tif	Horiz Coll Meth Code:	0
Well Tag ID:		Tax Parcel Identifier:	
Well Type Code:	Water	County ID:	61
WRIA No:	7	County Name:	
Horzcoll Ds:		Township:	30
Project Tag No:		Range Fraction No:	
Notice of Intent ID No:	DE00963	Range:	05
Well Completion Date:	7/23/2010	Range Dir Code:	East
Well Log Receival Dt:	8/16/2010	Section:	17
Record Creation Date:	8/25/2010	Quarter Section:	SE
Last Update Date:	8/25/2010	Qtr Qtr Section:	NW
Welllog Flow Type Cd:		Region Code:	1
Welllog Well Test Cd:		Twsp Fraction No:	
Welllog Static Lvl Qt:	0	Twsp Direction Code:	North
Welllog Gpm Qt:	0	St Plane X-Coord:	1226737

Wells and Additional Sources Detail Report

Welllog Psi No:	0	St Plane Y-Coord:	1007851
Well Depth:	20	Welllog Zip Code:	
Well Diameter:	6	NAD83 Latitude:	48.08453
Well Owner Name:	Tulalip Tribe of Indians	NAD83 Longitude:	-122.19209
Driller No:			

Map Key	Direction	Distance (mi)	Distance (ft)	Elevation (ft)	DB
58	WNW	0.82	4,332.30	56.05	WATER WELLS

Well Log ID:	00667453.tif	Horiz Coll Meth Code:	0
Well Tag ID:		Tax Parcel Identifier:	
Well Type Code:	Water	County ID:	61
WRIA No:	7	County Name:	
Horzcoll Ds:		Township:	30
Project Tag No:		Range Fraction No:	
Notice of Intent ID No:	DE00963	Range:	05
Well Completion Date:	7/23/2010	Range Dir Code:	East
Well Log Receival Dt:	8/16/2010	Section:	17
Record Creation Date:	8/25/2010	Quarter Section:	SE
Last Update Date:	8/25/2010	Qtr Qtr Section:	NW
Welllog Flow Type Cd:		Region Code:	1
Welllog Well Test Cd:		Twsp Fraction No:	
Welllog Static Lvl Qt:	0	Twsp Direction Code:	North
Welllog Gpm Qt:	0	St Plane X-Coord:	1226737
Welllog Psi No:	0	St Plane Y-Coord:	1007851
Well Depth:	20	Welllog Zip Code:	
Well Diameter:	6	NAD83 Latitude:	48.08453
Well Owner Name:	Tulalip Tribe of Indians	NAD83 Longitude:	-122.19209
Driller No:			

Map Key	Direction	Distance (mi)	Distance (ft)	Elevation (ft)	DB
58	WNW	0.82	4,332.30	56.05	WATER WELLS

Well Log ID:	00667433.tif	Horiz Coll Meth Code:	0
Well Tag ID:		Tax Parcel Identifier:	
Well Type Code:	Water	County ID:	61
WRIA No:	7	County Name:	
Horzcoll Ds:		Township:	30
Project Tag No:		Range Fraction No:	
Notice of Intent ID No:	DE00963	Range:	05
Well Completion Date:	7/23/2010	Range Dir Code:	East
Well Log Receival Dt:	8/16/2010	Section:	17
Record Creation Date:	8/25/2010	Quarter Section:	SE
Last Update Date:	8/25/2010	Qtr Qtr Section:	NW
Welllog Flow Type Cd:		Region Code:	1
Welllog Well Test Cd:		Twsp Fraction No:	

Wells and Additional Sources Detail Report

Welllog Static Lvl Qt:	0	Twsp Direction Code:	North
Welllog Gpm Qt:	0	St Plane X-Coord:	1226737
Welllog Psi No:	0	St Plane Y-Coord:	1007851
Well Depth:	20	Welllog Zip Code:	
Well Diameter:	6	NAD83 Latitude:	48.08453
Well Owner Name:	Tulalip Tribe of Indians	NAD83 Longitude:	-122.19209
Driller No:			

Map Key	Direction	Distance (mi)	Distance (ft)	Elevation (ft)	DB
58	WNW	0.82	4,332.30	56.05	WATER WELLS

Well Log ID:	00667503.tif	Horiz Coll Meth Code:	0
Well Tag ID:		Tax Parcel Identifier:	
Well Type Code:	Water	County ID:	61
WRIA No:	7	County Name:	
Horzcoll Ds:		Township:	30
Project Tag No:		Range Fraction No:	
Notice of Intent ID No:	DE00963	Range:	05
Well Completion Date:	7/23/2010	Range Dir Code:	East
Well Log Receival Dt:	8/16/2010	Section:	17
Record Creation Date:	8/25/2010	Quarter Section:	SE
Last Update Date:	8/25/2010	Qtr Qtr Section:	NW
Welllog Flow Type Cd:		Region Code:	1
Welllog Well Test Cd:		Twsp Fraction No:	
Welllog Static Lvl Qt:	0	Twsp Direction Code:	North
Welllog Gpm Qt:	0	St Plane X-Coord:	1226737
Welllog Psi No:	0	St Plane Y-Coord:	1007851
Well Depth:	20	Welllog Zip Code:	
Well Diameter:	6	NAD83 Latitude:	48.08453
Well Owner Name:	Tulalip Tribe of Indians	NAD83 Longitude:	-122.19209
Driller No:			

Map Key	Direction	Distance (mi)	Distance (ft)	Elevation (ft)	DB
58	WNW	0.82	4,332.30	56.05	WATER WELLS

Well Log ID:	00667507.tif	Horiz Coll Meth Code:	0
Well Tag ID:		Tax Parcel Identifier:	
Well Type Code:	Water	County ID:	61
WRIA No:	7	County Name:	
Horzcoll Ds:		Township:	30
Project Tag No:		Range Fraction No:	
Notice of Intent ID No:	DE00963	Range:	05
Well Completion Date:	7/23/2010	Range Dir Code:	East
Well Log Receival Dt:	8/16/2010	Section:	17
Record Creation Date:	8/25/2010	Quarter Section:	SE
Last Update Date:	8/25/2010	Qtr Qtr Section:	NW

Wells and Additional Sources Detail Report

Welllog Flow Type Cd:		Region Code:	1
Welllog Well Test Cd:		Twsp Fraction No:	
Welllog Static Lvl Qt:	0	Twsp Direction Code:	North
Welllog Gpm Qt:	0	St Plane X-Coord:	1226737
Welllog Psi No:	0	St Plane Y-Coord:	1007851
Well Depth:	20	Welllog Zip Code:	
Well Diameter:	6	NAD83 Latitude:	48.08453
Well Owner Name:	Tulalip Tribe of Indians	NAD83 Longitude:	-122.19209
Driller No:			

Map Key	Direction	Distance (mi)	Distance (ft)	Elevation (ft)	DB
58	WNW	0.82	4,332.30	56.05	WATER WELLS

Well Log ID:	00667485.tif	Horiz Coll Meth Code:	0
Well Tag ID:		Tax Parcel Identifier:	
Well Type Code:	Water	County ID:	61
WRIA No:	7	County Name:	
Horzcoll Ds:		Township:	30
Project Tag No:		Range Fraction No:	
Notice of Intent ID No:	DE00963	Range:	05
Well Completion Date:	7/23/2010	Range Dir Code:	East
Well Log Receival Dt:	8/16/2010	Section:	17
Record Creation Date:	8/25/2010	Quarter Section:	SE
Last Update Date:	8/25/2010	Qtr Qtr Section:	NW
Welllog Flow Type Cd:		Region Code:	1
Welllog Well Test Cd:		Twsp Fraction No:	
Welllog Static Lvl Qt:	0	Twsp Direction Code:	North
Welllog Gpm Qt:	0	St Plane X-Coord:	1226737
Welllog Psi No:	0	St Plane Y-Coord:	1007851
Well Depth:	20	Welllog Zip Code:	
Well Diameter:	6	NAD83 Latitude:	48.08453
Well Owner Name:	Tulalip Tribe of Indians	NAD83 Longitude:	-122.19209
Driller No:			

Map Key	Direction	Distance (mi)	Distance (ft)	Elevation (ft)	DB
58	WNW	0.82	4,332.30	56.05	WATER WELLS

Well Log ID:	00667509.tif	Horiz Coll Meth Code:	0
Well Tag ID:		Tax Parcel Identifier:	
Well Type Code:	Water	County ID:	61
WRIA No:	7	County Name:	
Horzcoll Ds:		Township:	30
Project Tag No:		Range Fraction No:	
Notice of Intent ID No:	DE00963	Range:	05
Well Completion Date:	7/23/2010	Range Dir Code:	East
Well Log Receival Dt:	8/16/2010	Section:	17

Wells and Additional Sources Detail Report

Record Creation Date:	8/25/2010	Quarter Section:	SE
Last Update Date:	8/25/2010	Qtr Qtr Section:	NW
Welllog Flow Type Cd:		Region Code:	1
Welllog Well Test Cd:		Twsp Fraction No:	
Welllog Static Lvl Qt:	0	Twsp Direction Code:	North
Welllog Gpm Qt:	0	St Plane X-Coord:	1226737
Welllog Psi No:	0	St Plane Y-Coord:	1007851
Well Depth:	20	Welllog Zip Code:	
Well Diameter:	6	NAD83 Latitude:	48.08453
Well Owner Name:	Tulalip Tribe of Indians	NAD83 Longitude:	-122.19209
Driller No:			

Map Key	Direction	Distance (mi)	Distance (ft)	Elevation (ft)	DB
58	WNW	0.82	4,332.30	56.05	WATER WELLS

Well Log ID:	00667439.tif	Horiz Coll Meth Code:	0
Well Tag ID:		Tax Parcel Identifier:	
Well Type Code:	Water	County ID:	61
WRIA No:	7	County Name:	
Horzcoll Ds:		Township:	30
Project Tag No:		Range Fraction No:	
Notice of Intent ID No:	DE00963	Range:	05
Well Completion Date:	7/23/2010	Range Dir Code:	East
Well Log Receival Dt:	8/16/2010	Section:	17
Record Creation Date:	8/25/2010	Quarter Section:	SE
Last Update Date:	8/25/2010	Qtr Qtr Section:	NW
Welllog Flow Type Cd:		Region Code:	1
Welllog Well Test Cd:		Twsp Fraction No:	
Welllog Static Lvl Qt:	0	Twsp Direction Code:	North
Welllog Gpm Qt:	0	St Plane X-Coord:	1226737
Welllog Psi No:	0	St Plane Y-Coord:	1007851
Well Depth:	20	Welllog Zip Code:	
Well Diameter:	6	NAD83 Latitude:	48.08453
Well Owner Name:	Tulalip Tribe of Indians	NAD83 Longitude:	-122.19209
Driller No:			

Map Key	Direction	Distance (mi)	Distance (ft)	Elevation (ft)	DB
58	WNW	0.82	4,332.30	56.05	WATER WELLS

Well Log ID:	00667515.tif	Horiz Coll Meth Code:	0
Well Tag ID:		Tax Parcel Identifier:	
Well Type Code:	Water	County ID:	61
WRIA No:	7	County Name:	
Horzcoll Ds:		Township:	30
Project Tag No:		Range Fraction No:	
Notice of Intent ID No:	DE00963	Range:	05

Wells and Additional Sources Detail Report

Well Completion Date:	7/23/2010	Range Dir Code:	East
Well Log Receival Dt:	8/16/2010	Section:	17
Record Creation Date:	8/25/2010	Quarter Section:	SE
Last Update Date:	8/25/2010	Qtr Qtr Section:	NW
Welllog Flow Type Cd:		Region Code:	1
Welllog Well Test Cd:		Twsp Fraction No:	
Welllog Static Lvl Qt:	0	Twsp Direction Code:	North
Welllog Gpm Qt:	0	St Plane X-Coord:	1226737
Welllog Psi No:	0	St Plane Y-Coord:	1007851
Well Depth:	20	Welllog Zip Code:	
Well Diameter:	6	NAD83 Latitude:	48.08453
Well Owner Name:	Tulalip Tribe of Indians	NAD83 Longitude:	-122.19209
Driller No:			

Map Key	Direction	Distance (mi)	Distance (ft)	Elevation (ft)	DB
58	WNW	0.82	4,332.30	56.05	WATER WELLS

Well Log ID:	00667491.tif	Horiz Coll Meth Code:	0
Well Tag ID:		Tax Parcel Identifier:	
Well Type Code:	Water	County ID:	61
WRIA No:	7	County Name:	
Horzcoll Ds:		Township:	30
Project Tag No:		Range Fraction No:	
Notice of Intent ID No:	DE00963	Range:	05
Well Completion Date:	7/23/2010	Range Dir Code:	East
Well Log Receival Dt:	8/16/2010	Section:	17
Record Creation Date:	8/25/2010	Quarter Section:	SE
Last Update Date:	8/25/2010	Qtr Qtr Section:	NW
Welllog Flow Type Cd:		Region Code:	1
Welllog Well Test Cd:		Twsp Fraction No:	
Welllog Static Lvl Qt:	0	Twsp Direction Code:	North
Welllog Gpm Qt:	0	St Plane X-Coord:	1226737
Welllog Psi No:	0	St Plane Y-Coord:	1007851
Well Depth:	20	Welllog Zip Code:	
Well Diameter:	6	NAD83 Latitude:	48.08453
Well Owner Name:	Tulalip Tribe of Indians	NAD83 Longitude:	-122.19209
Driller No:			

Map Key	Direction	Distance (mi)	Distance (ft)	Elevation (ft)	DB
58	WNW	0.82	4,332.30	56.05	WATER WELLS

Well Log ID:	00667455.tif	Horiz Coll Meth Code:	0
Well Tag ID:		Tax Parcel Identifier:	
Well Type Code:	Water	County ID:	61
WRIA No:	7	County Name:	
Horzcoll Ds:		Township:	30

Wells and Additional Sources Detail Report

Project Tag No:		Range Fraction No:	
Notice of Intent ID No:	DE00963	Range:	05
Well Completion Date:	7/23/2010	Range Dir Code:	East
Well Log Receival Dt:	8/16/2010	Section:	17
Record Creation Date:	8/25/2010	Quarter Section:	SE
Last Update Date:	8/25/2010	Qtr Qtr Section:	NW
Welllog Flow Type Cd:		Region Code:	1
Welllog Well Test Cd:		Twsp Fraction No:	
Welllog Static Lvl Qt:	0	Twsp Direction Code:	North
Welllog Gpm Qt:	0	St Plane X-Coord:	1226737
Welllog Psi No:	0	St Plane Y-Coord:	1007851
Well Depth:	20	Welllog Zip Code:	
Well Diameter:	6	NAD83 Latitude:	48.08453
Well Owner Name:	Tulalip Tribe of Indians	NAD83 Longitude:	-122.19209
Driller No:			

Map Key	Direction	Distance (mi)	Distance (ft)	Elevation (ft)	DB
58	WNW	0.82	4,332.30	56.05	WATER WELLS

Well Log ID:	00667449.tif	Horiz Coll Meth Code:	0
Well Tag ID:		Tax Parcel Identifier:	
Well Type Code:	Water	County ID:	61
WRIA No:	7	County Name:	
Horzcoll Ds:		Township:	30
Project Tag No:		Range Fraction No:	
Notice of Intent ID No:	DE00963	Range:	05
Well Completion Date:	7/23/2010	Range Dir Code:	East
Well Log Receival Dt:	8/16/2010	Section:	17
Record Creation Date:	8/25/2010	Quarter Section:	SE
Last Update Date:	8/25/2010	Qtr Qtr Section:	NW
Welllog Flow Type Cd:		Region Code:	1
Welllog Well Test Cd:		Twsp Fraction No:	
Welllog Static Lvl Qt:	0	Twsp Direction Code:	North
Welllog Gpm Qt:	0	St Plane X-Coord:	1226737
Welllog Psi No:	0	St Plane Y-Coord:	1007851
Well Depth:	20	Welllog Zip Code:	
Well Diameter:	6	NAD83 Latitude:	48.08453
Well Owner Name:	Tulalip Tribe of Indians	NAD83 Longitude:	-122.19209
Driller No:			

Map Key	Direction	Distance (mi)	Distance (ft)	Elevation (ft)	DB
58	WNW	0.82	4,332.30	56.05	WATER WELLS

Well Log ID:	00667437.tif	Horiz Coll Meth Code:	0
Well Tag ID:		Tax Parcel Identifier:	
Well Type Code:	Water	County ID:	61

Wells and Additional Sources Detail Report

WRIA No:	7	County Name:	
Horzcoll Ds:		Township:	30
Project Tag No:		Range Fraction No:	
Notice of Intent ID No:	DE00963	Range:	05
Well Completion Date:	7/23/2010	Range Dir Code:	East
Well Log Receival Dt:	8/16/2010	Section:	17
Record Creation Date:	8/25/2010	Quarter Section:	SE
Last Update Date:	8/25/2010	Qtr Qtr Section:	NW
Welllog Flow Type Cd:		Region Code:	1
Welllog Well Test Cd:		Twsp Fraction No:	
Welllog Static Lvl Qt:	0	Twsp Direction Code:	North
Welllog Gpm Qt:	0	St Plane X-Coord:	1226737
Welllog Psi No:	0	St Plane Y-Coord:	1007851
Well Depth:	20	Welllog Zip Code:	
Well Diameter:	6	NAD83 Latitude:	48.08453
Well Owner Name:	Tulalip Tribe of Indians	NAD83 Longitude:	-122.19209
Driller No:			

Map Key	Direction	Distance (mi)	Distance (ft)	Elevation (ft)	DB
58	WNW	0.82	4,332.30	56.05	WATER WELLS

Well Log ID:	00667495.tif	Horiz Coll Meth Code:	0
Well Tag ID:		Tax Parcel Identifier:	
Well Type Code:	Water	County ID:	61
WRIA No:	7	County Name:	
Horzcoll Ds:		Township:	30
Project Tag No:		Range Fraction No:	
Notice of Intent ID No:	DE00963	Range:	05
Well Completion Date:	7/23/2010	Range Dir Code:	East
Well Log Receival Dt:	8/16/2010	Section:	17
Record Creation Date:	8/25/2010	Quarter Section:	SE
Last Update Date:	8/25/2010	Qtr Qtr Section:	NW
Welllog Flow Type Cd:		Region Code:	1
Welllog Well Test Cd:		Twsp Fraction No:	
Welllog Static Lvl Qt:	0	Twsp Direction Code:	North
Welllog Gpm Qt:	0	St Plane X-Coord:	1226737
Welllog Psi No:	0	St Plane Y-Coord:	1007851
Well Depth:	20	Welllog Zip Code:	
Well Diameter:	6	NAD83 Latitude:	48.08453
Well Owner Name:	Tulalip Tribe of Indians	NAD83 Longitude:	-122.19209
Driller No:			

Map Key	Direction	Distance (mi)	Distance (ft)	Elevation (ft)	DB
58	WNW	0.82	4,332.30	56.05	WATER WELLS

Well Log ID:	00667477.tif	Horiz Coll Meth Code:	0
--------------	--------------	-----------------------	---

Wells and Additional Sources Detail Report

Well Tag ID:		Tax Parcel Identifier:	
Well Type Code:	Water	County ID:	61
WRIA No:	7	County Name:	
Horzcoll Ds:		Township:	30
Project Tag No:		Range Fraction No:	
Notice of Intent ID No:	DE00963	Range:	05
Well Completion Date:	7/23/2010	Range Dir Code:	East
Well Log Receival Dt:	8/16/2010	Section:	17
Record Creation Date:	8/25/2010	Quarter Section:	SE
Last Update Date:	8/25/2010	Qtr Qtr Section:	NW
Welllog Flow Type Cd:		Region Code:	1
Welllog Well Test Cd:		Twsp Fraction No:	
Welllog Static Lvl Qt:	0	Twsp Direction Code:	North
Welllog Gpm Qt:	0	St Plane X-Coord:	1226737
Welllog Psi No:	0	St Plane Y-Coord:	1007851
Well Depth:	20	Welllog Zip Code:	
Well Diameter:	6	NAD83 Latitude:	48.08453
Well Owner Name:	Tulalip Tribe of Indians	NAD83 Longitude:	-122.19209
Driller No:			

Map Key	Direction	Distance (mi)	Distance (ft)	Elevation (ft)	DB
58	WNW	0.82	4,332.30	56.05	WATER WELLS

Well Log ID:	00667445.tif	Horiz Coll Meth Code:	0
Well Tag ID:		Tax Parcel Identifier:	
Well Type Code:	Water	County ID:	61
WRIA No:	7	County Name:	
Horzcoll Ds:		Township:	30
Project Tag No:		Range Fraction No:	
Notice of Intent ID No:	DE00963	Range:	05
Well Completion Date:	7/23/2010	Range Dir Code:	East
Well Log Receival Dt:	8/16/2010	Section:	17
Record Creation Date:	8/25/2010	Quarter Section:	SE
Last Update Date:	8/25/2010	Qtr Qtr Section:	NW
Welllog Flow Type Cd:		Region Code:	1
Welllog Well Test Cd:		Twsp Fraction No:	
Welllog Static Lvl Qt:	0	Twsp Direction Code:	North
Welllog Gpm Qt:	0	St Plane X-Coord:	1226737
Welllog Psi No:	0	St Plane Y-Coord:	1007851
Well Depth:	20	Welllog Zip Code:	
Well Diameter:	6	NAD83 Latitude:	48.08453
Well Owner Name:	Tulalip Tribe of Indians	NAD83 Longitude:	-122.19209
Driller No:			

Map Key	Direction	Distance (mi)	Distance (ft)	Elevation (ft)	DB
58	WNW	0.82	4,332.30	56.05	WATER WELLS

Wells and Additional Sources Detail Report

Well Log ID:	00667499.tif	Horiz Coll Meth Code:	0
Well Tag ID:		Tax Parcel Identifier:	
Well Type Code:	Water	County ID:	61
WRIA No:	7	County Name:	
Horzcoll Ds:		Township:	30
Project Tag No:		Range Fraction No:	
Notice of Intent ID No:	DE00963	Range:	05
Well Completion Date:	7/23/2010	Range Dir Code:	East
Well Log Receival Dt:	8/16/2010	Section:	17
Record Creation Date:	8/25/2010	Quarter Section:	SE
Last Update Date:	8/25/2010	Qtr Qtr Section:	NW
Welllog Flow Type Cd:		Region Code:	1
Welllog Well Test Cd:		Twsp Fraction No:	
Welllog Static Lvl Qt:	0	Twsp Direction Code:	North
Welllog Gpm Qt:	0	St Plane X-Coord:	1226737
Welllog Psi No:	0	St Plane Y-Coord:	1007851
Well Depth:	20	Welllog Zip Code:	
Well Diameter:	6	NAD83 Latitude:	48.08453
Well Owner Name:	Tulalip Tribe of Indians	NAD83 Longitude:	-122.19209
Driller No:			

Map Key	Direction	Distance (mi)	Distance (ft)	Elevation (ft)	DB
58	WNW	0.82	4,332.30	56.05	WATER WELLS

Well Log ID:	00667523.tif	Horiz Coll Meth Code:	0
Well Tag ID:		Tax Parcel Identifier:	
Well Type Code:	Water	County ID:	61
WRIA No:	7	County Name:	
Horzcoll Ds:		Township:	30
Project Tag No:		Range Fraction No:	
Notice of Intent ID No:	DE00963	Range:	05
Well Completion Date:	7/23/2010	Range Dir Code:	East
Well Log Receival Dt:	8/16/2010	Section:	17
Record Creation Date:	8/25/2010	Quarter Section:	SE
Last Update Date:	8/25/2010	Qtr Qtr Section:	NW
Welllog Flow Type Cd:		Region Code:	1
Welllog Well Test Cd:		Twsp Fraction No:	
Welllog Static Lvl Qt:	0	Twsp Direction Code:	North
Welllog Gpm Qt:	0	St Plane X-Coord:	1226737
Welllog Psi No:	0	St Plane Y-Coord:	1007851
Well Depth:	20	Welllog Zip Code:	
Well Diameter:	6	NAD83 Latitude:	48.08453
Well Owner Name:	Tulalip Tribe of Indians	NAD83 Longitude:	-122.19209
Driller No:			

Map Key	Direction	Distance (mi)	Distance (ft)	Elevation (ft)	DB
---------	-----------	---------------	---------------	----------------	----

Wells and Additional Sources Detail Report

58	WNW	0.82	4,332.30	56.05	WATER WELLS
----	-----	------	----------	-------	-------------

Well Log ID:	00667473.tif	Horiz Coll Meth Code:	0
Well Tag ID:		Tax Parcel Identifier:	
Well Type Code:	Water	County ID:	61
WRIA No:	7	County Name:	
Horzcoll Ds:		Township:	30
Project Tag No:		Range Fraction No:	
Notice of Intent ID No:	DE00963	Range:	05
Well Completion Date:	7/23/2010	Range Dir Code:	East
Well Log Receival Dt:	8/16/2010	Section:	17
Record Creation Date:	8/25/2010	Quarter Section:	SE
Last Update Date:	8/25/2010	Qtr Qtr Section:	NW
Welllog Flow Type Cd:		Region Code:	1
Welllog Well Test Cd:		Twsp Fraction No:	
Welllog Static Lvl Qt:	0	Twsp Direction Code:	North
Welllog Gpm Qt:	0	St Plane X-Coord:	1226737
Welllog Psi No:	0	St Plane Y-Coord:	1007851
Well Depth:	20	Welllog Zip Code:	
Well Diameter:	6	NAD83 Latitude:	48.08453
Well Owner Name:	Tulalip Tribe of Indians	NAD83 Longitude:	-122.19209
Driller No:			

Map Key	Direction	Distance (mi)	Distance (ft)	Elevation (ft)	DB
58	WNW	0.82	4,332.30	56.05	WATER WELLS

Well Log ID:	00667447.tif	Horiz Coll Meth Code:	0
Well Tag ID:		Tax Parcel Identifier:	
Well Type Code:	Water	County ID:	61
WRIA No:	7	County Name:	
Horzcoll Ds:		Township:	30
Project Tag No:		Range Fraction No:	
Notice of Intent ID No:	DE00963	Range:	05
Well Completion Date:	7/23/2010	Range Dir Code:	East
Well Log Receival Dt:	8/16/2010	Section:	17
Record Creation Date:	8/25/2010	Quarter Section:	SE
Last Update Date:	8/25/2010	Qtr Qtr Section:	NW
Welllog Flow Type Cd:		Region Code:	1
Welllog Well Test Cd:		Twsp Fraction No:	
Welllog Static Lvl Qt:	0	Twsp Direction Code:	North
Welllog Gpm Qt:	0	St Plane X-Coord:	1226737
Welllog Psi No:	0	St Plane Y-Coord:	1007851
Well Depth:	20	Welllog Zip Code:	
Well Diameter:	6	NAD83 Latitude:	48.08453
Well Owner Name:	Tulalip Tribe of Indians	NAD83 Longitude:	-122.19209

Wells and Additional Sources Detail Report

Driller No:

Map Key	Direction	Distance (mi)	Distance (ft)	Elevation (ft)	DB
58	WNW	0.82	4,332.30	56.05	WATER WELLS

Well Log ID:	00667519.tif	Horiz Coll Meth Code:	0
Well Tag ID:		Tax Parcel Identifier:	
Well Type Code:	Water	County ID:	61
WRIA No:	7	County Name:	
Horzcoll Ds:		Township:	30
Project Tag No:		Range Fraction No:	
Notice of Intent ID No:	DE00963	Range:	05
Well Completion Date:	7/23/2010	Range Dir Code:	East
Well Log Receival Dt:	8/16/2010	Section:	17
Record Creation Date:	8/25/2010	Quarter Section:	SE
Last Update Date:	8/25/2010	Qtr Qtr Section:	NW
Welllog Flow Type Cd:		Region Code:	1
Welllog Well Test Cd:		Twsp Fraction No:	
Welllog Static Lvl Qt:	0	Twsp Direction Code:	North
Welllog Gpm Qt:	0	St Plane X-Coord:	1226737
Welllog Psi No:	0	St Plane Y-Coord:	1007851
Well Depth:	20	Welllog Zip Code:	
Well Diameter:	6	NAD83 Latitude:	48.08453
Well Owner Name:	Tulalip Tribe of Indians	NAD83 Longitude:	-122.19209
Driller No:			

Map Key	Direction	Distance (mi)	Distance (ft)	Elevation (ft)	DB
58	WNW	0.82	4,332.30	56.05	WATER WELLS

Well Log ID:	00667501.tif	Horiz Coll Meth Code:	0
Well Tag ID:		Tax Parcel Identifier:	
Well Type Code:	Water	County ID:	61
WRIA No:	7	County Name:	
Horzcoll Ds:		Township:	30
Project Tag No:		Range Fraction No:	
Notice of Intent ID No:	DE00963	Range:	05
Well Completion Date:	7/23/2010	Range Dir Code:	East
Well Log Receival Dt:	8/16/2010	Section:	17
Record Creation Date:	8/25/2010	Quarter Section:	SE
Last Update Date:	8/25/2010	Qtr Qtr Section:	NW
Welllog Flow Type Cd:		Region Code:	1
Welllog Well Test Cd:		Twsp Fraction No:	
Welllog Static Lvl Qt:	0	Twsp Direction Code:	North
Welllog Gpm Qt:	0	St Plane X-Coord:	1226737
Welllog Psi No:	0	St Plane Y-Coord:	1007851
Well Depth:	20	Welllog Zip Code:	

Wells and Additional Sources Detail Report

Well Diameter:	6	NAD83 Latitude:	48.08453
Well Owner Name:	Tulalip Tribe of Indians	NAD83 Longitude:	-122.19209
Driller No:			

Map Key	Direction	Distance (mi)	Distance (ft)	Elevation (ft)	DB
58	WNW	0.82	4,332.30	56.05	WATER WELLS

Well Log ID:	00667481.tif	Horiz Coll Meth Code:	0
Well Tag ID:		Tax Parcel Identifier:	
Well Type Code:	Water	County ID:	61
WRIA No:	7	County Name:	
Horzcoll Ds:		Township:	30
Project Tag No:		Range Fraction No:	
Notice of Intent ID No:	DE00963	Range:	05
Well Completion Date:	7/23/2010	Range Dir Code:	East
Well Log Receival Dt:	8/16/2010	Section:	17
Record Creation Date:	8/25/2010	Quarter Section:	SE
Last Update Date:	8/25/2010	Qtr Qtr Section:	NW
Welllog Flow Type Cd:		Region Code:	1
Welllog Well Test Cd:		Twsp Fraction No:	
Welllog Static Lvl Qt:	0	Twsp Direction Code:	North
Welllog Gpm Qt:	0	St Plane X-Coord:	1226737
Welllog Psi No:	0	St Plane Y-Coord:	1007851
Well Depth:	20	Welllog Zip Code:	
Well Diameter:	6	NAD83 Latitude:	48.08453
Well Owner Name:	Tulalip Tribe of Indians	NAD83 Longitude:	-122.19209
Driller No:			

Map Key	Direction	Distance (mi)	Distance (ft)	Elevation (ft)	DB
58	WNW	0.82	4,332.30	56.05	WATER WELLS

Well Log ID:	00667467.tif	Horiz Coll Meth Code:	0
Well Tag ID:		Tax Parcel Identifier:	
Well Type Code:	Water	County ID:	61
WRIA No:	7	County Name:	
Horzcoll Ds:		Township:	30
Project Tag No:		Range Fraction No:	
Notice of Intent ID No:	DE00963	Range:	05
Well Completion Date:	7/23/2010	Range Dir Code:	East
Well Log Receival Dt:	8/16/2010	Section:	17
Record Creation Date:	8/25/2010	Quarter Section:	SE
Last Update Date:	8/25/2010	Qtr Qtr Section:	NW
Welllog Flow Type Cd:		Region Code:	1
Welllog Well Test Cd:		Twsp Fraction No:	
Welllog Static Lvl Qt:	0	Twsp Direction Code:	North
Welllog Gpm Qt:	0	St Plane X-Coord:	1226737

Wells and Additional Sources Detail Report

Welllog Psi No:	0	St Plane Y-Coord:	1007851
Well Depth:	20	Welllog Zip Code:	
Well Diameter:	6	NAD83 Latitude:	48.08453
Well Owner Name:	Tulalip Tribe of Indians	NAD83 Longitude:	-122.19209
Driller No:			

Map Key	Direction	Distance (mi)	Distance (ft)	Elevation (ft)	DB
58	WNW	0.82	4,332.30	56.05	WATER WELLS

Well Log ID:	00667483.tif	Horiz Coll Meth Code:	0
Well Tag ID:		Tax Parcel Identifier:	
Well Type Code:	Water	County ID:	61
WRIA No:	7	County Name:	
Horzcoll Ds:		Township:	30
Project Tag No:		Range Fraction No:	
Notice of Intent ID No:	DE00963	Range:	05
Well Completion Date:	7/23/2010	Range Dir Code:	East
Well Log Receival Dt:	8/16/2010	Section:	17
Record Creation Date:	8/25/2010	Quarter Section:	SE
Last Update Date:	8/25/2010	Qtr Qtr Section:	NW
Welllog Flow Type Cd:		Region Code:	1
Welllog Well Test Cd:		Twsp Fraction No:	
Welllog Static Lvl Qt:	0	Twsp Direction Code:	North
Welllog Gpm Qt:	0	St Plane X-Coord:	1226737
Welllog Psi No:	0	St Plane Y-Coord:	1007851
Well Depth:	20	Welllog Zip Code:	
Well Diameter:	6	NAD83 Latitude:	48.08453
Well Owner Name:	Tulalip Tribe of Indians	NAD83 Longitude:	-122.19209
Driller No:			

Map Key	Direction	Distance (mi)	Distance (ft)	Elevation (ft)	DB
59	NNE	0.84	4,436.35	66.66	WATER WELLS

Well Log ID:	1584587.tif	Horiz Coll Meth Code:	0
Well Tag ID:		Tax Parcel Identifier:	
Well Type Code:	Decommisioning	County ID:	61
WRIA No:	7	County Name:	
Horzcoll Ds:		Township:	30
Project Tag No:	A6	Range Fraction No:	
Notice of Intent ID No:	AE36096	Range:	05
Well Completion Date:	2/29/2016	Range Dir Code:	East
Well Log Receival Dt:	3/14/2016	Section:	16
Record Creation Date:	9/9/2016	Quarter Section:	NE
Last Update Date:	9/9/2016	Qtr Qtr Section:	NE
Welllog Flow Type Cd:		Region Code:	1
Welllog Well Test Cd:		Twsp Fraction No:	

Wells and Additional Sources Detail Report

Welllog Static Lvl Qt:	0	Twsp Direction Code:	North
Welllog Gpm Qt:	0	St Plane X-Coord:	1233429
Welllog Psi No:	0	St Plane Y-Coord:	1010035
Well Depth:	90	Welllog Zip Code:	
Well Diameter:	8	NAD83 Latitude:	0
Well Owner Name:	City Of Everett	NAD83 Longitude:	0
Driller No:	1712		

Map Key	Direction	Distance (mi)	Distance (ft)	Elevation (ft)	DB
59	NNE	0.84	4,436.35	66.66	WATER WELLS

Well Log ID:	00445605.tif	Horiz Coll Meth Code:	0
Well Tag ID:		Tax Parcel Identifier:	005565-000-012-00
Well Type Code:	Decommisioning	County ID:	61
WRIA No:	7	County Name:	
Horzcoll Ds:		Township:	30
Project Tag No:		Range Fraction No:	
Notice of Intent ID No:	A097757	Range:	05
Well Completion Date:	5/12/2006	Range Dir Code:	East
Well Log Receival Dt:	6/21/2006	Section:	16
Record Creation Date:	7/17/2006	Quarter Section:	NE
Last Update Date:	7/17/2006	Qtr Qtr Section:	NE
Welllog Flow Type Cd:		Region Code:	1
Welllog Well Test Cd:		Twsp Fraction No:	
Welllog Static Lvl Qt:	0	Twsp Direction Code:	North
Welllog Gpm Qt:	0	St Plane X-Coord:	1233429
Welllog Psi No:	0	St Plane Y-Coord:	1010035
Well Depth:	40	Welllog Zip Code:	
Well Diameter:	36	NAD83 Latitude:	48.0909
Well Owner Name:	RICK RUCHTY	NAD83 Longitude:	-122.16492
Driller No:			

Map Key	Direction	Distance (mi)	Distance (ft)	Elevation (ft)	DB
59	NNE	0.84	4,436.35	66.66	WATER WELLS

Well Log ID:	00338651.tif	Horiz Coll Meth Code:	0
Well Tag ID:		Tax Parcel Identifier:	30051600100100
Well Type Code:	Decommisioning	County ID:	61
WRIA No:	7	County Name:	
Horzcoll Ds:		Township:	30
Project Tag No:		Range Fraction No:	
Notice of Intent ID No:	A067051	Range:	05
Well Completion Date:	8/9/2002	Range Dir Code:	East
Well Log Receival Dt:	8/13/2002	Section:	16
Record Creation Date:	8/27/2002	Quarter Section:	NE
Last Update Date:	8/27/2002	Qtr Qtr Section:	NE

Wells and Additional Sources Detail Report

Welllog Flow Type Cd:		Region Code:	1
Welllog Well Test Cd:		Twsp Fraction No:	
Welllog Static Lvl Qt:	0	Twsp Direction Code:	North
Welllog Gpm Qt:	0	St Plane X-Coord:	1233429
Welllog Psi No:	0	St Plane Y-Coord:	1010035
Well Depth:	18	Welllog Zip Code:	
Well Diameter:	36	NAD83 Latitude:	48.0909
Well Owner Name:	MARYLIN COPLAND	NAD83 Longitude:	-122.16492
Driller No:			

Map Key	Direction	Distance (mi)	Distance (ft)	Elevation (ft)	DB
59	NNE	0.84	4,436.35	66.66	WATER WELLS

Well Log ID:	1584626.tif	Horiz Coll Meth Code:	0
Well Tag ID:		Tax Parcel Identifier:	
Well Type Code:	Decommisioning	County ID:	61
WRIA No:	7	County Name:	
Horzcoll Ds:		Township:	30
Project Tag No:	A1	Range Fraction No:	
Notice of Intent ID No:	AE36096	Range:	05
Well Completion Date:	2/29/2016	Range Dir Code:	East
Well Log Receival Dt:	3/14/2016	Section:	16
Record Creation Date:	9/9/2016	Quarter Section:	NE
Last Update Date:	9/9/2016	Qtr Qtr Section:	NE
Welllog Flow Type Cd:		Region Code:	1
Welllog Well Test Cd:		Twsp Fraction No:	
Welllog Static Lvl Qt:	0	Twsp Direction Code:	North
Welllog Gpm Qt:	0	St Plane X-Coord:	1233429
Welllog Psi No:	0	St Plane Y-Coord:	1010035
Well Depth:	45	Welllog Zip Code:	
Well Diameter:	8	NAD83 Latitude:	0
Well Owner Name:	City Of Everett	NAD83 Longitude:	0
Driller No:	1712		

Map Key	Direction	Distance (mi)	Distance (ft)	Elevation (ft)	DB
59	NNE	0.84	4,436.35	66.66	WATER WELLS

Well Log ID:	1584576.tif	Horiz Coll Meth Code:	0
Well Tag ID:		Tax Parcel Identifier:	
Well Type Code:	Decommisioning	County ID:	61
WRIA No:	7	County Name:	
Horzcoll Ds:		Township:	30
Project Tag No:	A5	Range Fraction No:	
Notice of Intent ID No:	AE36096	Range:	05
Well Completion Date:	2/29/2016	Range Dir Code:	East
Well Log Receival Dt:	3/14/2016	Section:	16

Wells and Additional Sources Detail Report

Record Creation Date:	9/9/2016	Quarter Section:	NE
Last Update Date:	9/9/2016	Qtr Qtr Section:	NE
Welllog Flow Type Cd:		Region Code:	1
Welllog Well Test Cd:		Twsp Fraction No:	
Welllog Static Lvl Qt:	0	Twsp Direction Code:	North
Welllog Gpm Qt:	0	St Plane X-Coord:	1233429
Welllog Psi No:	0	St Plane Y-Coord:	1010035
Well Depth:	90	Welllog Zip Code:	
Well Diameter:	8	NAD83 Latitude:	0
Well Owner Name:	City Of Everett	NAD83 Longitude:	0
Driller No:	1712		

Map Key	Direction	Distance (mi)	Distance (ft)	Elevation (ft)	DB
59	NNE	0.84	4,436.35	66.66	WATER WELLS

Well Log ID:	1516734.tif	Horiz Coll Meth Code:	0
Well Tag ID:		Tax Parcel Identifier:	
Well Type Code:	Resource Protection	County ID:	61
WRIA No:	7	County Name:	
Horzcoll Ds:		Township:	30
Project Tag No:	TB1	Range Fraction No:	
Notice of Intent ID No:	SE57482	Range:	05
Well Completion Date:	2/29/2016	Range Dir Code:	East
Well Log Receival Dt:	3/14/2016	Section:	16
Record Creation Date:	3/25/2016	Quarter Section:	NE
Last Update Date:	3/25/2016	Qtr Qtr Section:	NE
Welllog Flow Type Cd:		Region Code:	1
Welllog Well Test Cd:		Twsp Fraction No:	
Welllog Static Lvl Qt:	0	Twsp Direction Code:	North
Welllog Gpm Qt:	0	St Plane X-Coord:	1233429
Welllog Psi No:	0	St Plane Y-Coord:	1010035
Well Depth:	45	Welllog Zip Code:	
Well Diameter:	8	NAD83 Latitude:	0
Well Owner Name:	City Of Everett	NAD83 Longitude:	0
Driller No:	1712		

Map Key	Direction	Distance (mi)	Distance (ft)	Elevation (ft)	DB
59	NNE	0.84	4,436.35	66.66	WATER WELLS

Well Log ID:	1516741.tif	Horiz Coll Meth Code:	0
Well Tag ID:		Tax Parcel Identifier:	
Well Type Code:	Resource Protection	County ID:	61
WRIA No:	7	County Name:	
Horzcoll Ds:		Township:	30
Project Tag No:	TB4	Range Fraction No:	
Notice of Intent ID No:	SE57482	Range:	05

Wells and Additional Sources Detail Report

Well Completion Date:	2/29/2016	Range Dir Code:	East
Well Log Receival Dt:	3/14/2016	Section:	16
Record Creation Date:	3/25/2016	Quarter Section:	NE
Last Update Date:	3/25/2016	Qtr Qtr Section:	NE
Welllog Flow Type Cd:		Region Code:	1
Welllog Well Test Cd:		Twsp Fraction No:	
Welllog Static Lvl Qt:	0	Twsp Direction Code:	North
Welllog Gpm Qt:	0	St Plane X-Coord:	1233429
Welllog Psi No:	0	St Plane Y-Coord:	1010035
Well Depth:	45	Welllog Zip Code:	
Well Diameter:	8	NAD83 Latitude:	0
Well Owner Name:	City Of Everett	NAD83 Longitude:	0
Driller No:	1712		

Map Key	Direction	Distance (mi)	Distance (ft)	Elevation (ft)	DB
59	NNE	0.84	4,436.35	66.66	WATER WELLS

Well Log ID:	1516713.tif	Horiz Coll Meth Code:	0
Well Tag ID:		Tax Parcel Identifier:	
Well Type Code:	Resource Protection	County ID:	61
WRIA No:	7	County Name:	
Horzcoll Ds:		Township:	30
Project Tag No:	TB6	Range Fraction No:	
Notice of Intent ID No:	SE57482	Range:	05
Well Completion Date:	2/29/2016	Range Dir Code:	East
Well Log Receival Dt:	3/14/2016	Section:	16
Record Creation Date:	3/25/2016	Quarter Section:	NE
Last Update Date:	3/25/2016	Qtr Qtr Section:	NE
Welllog Flow Type Cd:		Region Code:	1
Welllog Well Test Cd:		Twsp Fraction No:	
Welllog Static Lvl Qt:	0	Twsp Direction Code:	North
Welllog Gpm Qt:	0	St Plane X-Coord:	1233429
Welllog Psi No:	0	St Plane Y-Coord:	1010035
Well Depth:	90	Welllog Zip Code:	
Well Diameter:	8	NAD83 Latitude:	0
Well Owner Name:	City Of Everett	NAD83 Longitude:	0
Driller No:	1712		

Map Key	Direction	Distance (mi)	Distance (ft)	Elevation (ft)	DB
59	NNE	0.84	4,436.35	66.66	WATER WELLS

Well Log ID:	1584627.tif	Horiz Coll Meth Code:	0
Well Tag ID:		Tax Parcel Identifier:	
Well Type Code:	Decommisioning	County ID:	61
WRIA No:	7	County Name:	
Horzcoll Ds:		Township:	30

Wells and Additional Sources Detail Report

Project Tag No:	A4	Range Fraction No:	
Notice of Intent ID No:	AE36096	Range:	05
Well Completion Date:	2/29/2016	Range Dir Code:	East
Well Log Receival Dt:	3/14/2016	Section:	16
Record Creation Date:	9/9/2016	Quarter Section:	NE
Last Update Date:	9/9/2016	Qtr Qtr Section:	NE
Welllog Flow Type Cd:		Region Code:	1
Welllog Well Test Cd:		Twsp Fraction No:	
Welllog Static Lvl Qt:	0	Twsp Direction Code:	North
Welllog Gpm Qt:	0	St Plane X-Coord:	1233429
Welllog Psi No:	0	St Plane Y-Coord:	1010035
Well Depth:	45	Welllog Zip Code:	
Well Diameter:	8	NAD83 Latitude:	0
Well Owner Name:	City Of Everett	NAD83 Longitude:	0
Driller No:	1712		

Map Key	Direction	Distance (mi)	Distance (ft)	Elevation (ft)	DB
59	NNE	0.84	4,436.35	66.66	WATER WELLS

Well Log ID:	1516670.tif	Horiz Coll Meth Code:	0
Well Tag ID:		Tax Parcel Identifier:	
Well Type Code:	Resource Protection	County ID:	61
WRIA No:	7	County Name:	
Horzcoll Ds:		Township:	30
Project Tag No:	TB5	Range Fraction No:	
Notice of Intent ID No:	SE57482	Range:	05
Well Completion Date:	2/29/2016	Range Dir Code:	East
Well Log Receival Dt:	3/14/2016	Section:	16
Record Creation Date:	3/25/2016	Quarter Section:	NE
Last Update Date:	3/25/2016	Qtr Qtr Section:	NE
Welllog Flow Type Cd:		Region Code:	1
Welllog Well Test Cd:		Twsp Fraction No:	
Welllog Static Lvl Qt:	0	Twsp Direction Code:	North
Welllog Gpm Qt:	0	St Plane X-Coord:	1233429
Welllog Psi No:	0	St Plane Y-Coord:	1010035
Well Depth:	90	Welllog Zip Code:	
Well Diameter:	8	NAD83 Latitude:	0
Well Owner Name:	City Of Everett	NAD83 Longitude:	0
Driller No:	1712		

Map Key	Direction	Distance (mi)	Distance (ft)	Elevation (ft)	DB
59	NNE	0.84	4,436.35	66.66	WATER WELLS

Well Log ID:	1516740.tif	Horiz Coll Meth Code:	0
Well Tag ID:		Tax Parcel Identifier:	
Well Type Code:	Resource Protection	County ID:	61

Wells and Additional Sources Detail Report

WRIA No:	7	County Name:	
Horzcoll Ds:		Township:	30
Project Tag No:	TB2	Range Fraction No:	
Notice of Intent ID No:	SE57482	Range:	05
Well Completion Date:	2/29/2016	Range Dir Code:	East
Well Log Receival Dt:	3/14/2016	Section:	16
Record Creation Date:	3/25/2016	Quarter Section:	NE
Last Update Date:	3/25/2016	Qtr Qtr Section:	NE
Welllog Flow Type Cd:		Region Code:	1
Welllog Well Test Cd:		Twsp Fraction No:	
Welllog Static Lvl Qt:	0	Twsp Direction Code:	North
Welllog Gpm Qt:	0	St Plane X-Coord:	1233429
Welllog Psi No:	0	St Plane Y-Coord:	1010035
Well Depth:	45	Welllog Zip Code:	
Well Diameter:	8	NAD83 Latitude:	0
Well Owner Name:	City Of Everett	NAD83 Longitude:	0
Driller No:	1712		

Map Key	Direction	Distance (mi)	Distance (ft)	Elevation (ft)	DB
59	NNE	0.84	4,436.35	66.66	WATER WELLS

Well Log ID:	1584586.tif	Horiz Coll Meth Code:	0
Well Tag ID:		Tax Parcel Identifier:	
Well Type Code:	Decommisioning	County ID:	61
WRIA No:	7	County Name:	
Horzcoll Ds:		Township:	30
Project Tag No:	A2	Range Fraction No:	
Notice of Intent ID No:	AE36096	Range:	05
Well Completion Date:	2/29/2016	Range Dir Code:	East
Well Log Receival Dt:	3/14/2016	Section:	16
Record Creation Date:	9/9/2016	Quarter Section:	NE
Last Update Date:	9/9/2016	Qtr Qtr Section:	NE
Welllog Flow Type Cd:		Region Code:	1
Welllog Well Test Cd:		Twsp Fraction No:	
Welllog Static Lvl Qt:	0	Twsp Direction Code:	North
Welllog Gpm Qt:	0	St Plane X-Coord:	1233429
Welllog Psi No:	0	St Plane Y-Coord:	1010035
Well Depth:	45	Welllog Zip Code:	
Well Diameter:	8	NAD83 Latitude:	0
Well Owner Name:	City Of Everett	NAD83 Longitude:	0
Driller No:	1712		

Map Key	Direction	Distance (mi)	Distance (ft)	Elevation (ft)	DB
59	NNE	0.84	4,436.35	66.66	WATER WELLS

Well Log ID:	1516712.tif	Horiz Coll Meth Code:	0
--------------	-------------	-----------------------	---

Wells and Additional Sources Detail Report

Well Tag ID:		Tax Parcel Identifier:	
Well Type Code:	Resource Protection	County ID:	61
WRIA No:	7	County Name:	
Horzcoll Ds:		Township:	30
Project Tag No:	TB3	Range Fraction No:	
Notice of Intent ID No:	SE57482	Range:	05
Well Completion Date:	2/29/2016	Range Dir Code:	East
Well Log Receival Dt:	3/14/2016	Section:	16
Record Creation Date:	3/25/2016	Quarter Section:	NE
Last Update Date:	3/25/2016	Qtr Qtr Section:	NE
Welllog Flow Type Cd:		Region Code:	1
Welllog Well Test Cd:		Twsp Fraction No:	
Welllog Static Lvl Qt:	0	Twsp Direction Code:	North
Welllog Gpm Qt:	0	St Plane X-Coord:	1233429
Welllog Psi No:	0	St Plane Y-Coord:	1010035
Well Depth:	45	Welllog Zip Code:	
Well Diameter:	8	NAD83 Latitude:	0
Well Owner Name:	City Of Everett	NAD83 Longitude:	0
Driller No:	1712		

Map Key	Direction	Distance (mi)	Distance (ft)	Elevation (ft)	DB
59	NNE	0.84	4,436.35	66.66	WATER WELLS

Well Log ID:	1584615.tif	Horiz Coll Meth Code:	0
Well Tag ID:		Tax Parcel Identifier:	
Well Type Code:	Decommisioning	County ID:	61
WRIA No:	7	County Name:	
Horzcoll Ds:		Township:	30
Project Tag No:	A3	Range Fraction No:	
Notice of Intent ID No:	AE36096	Range:	05
Well Completion Date:	2/29/2016	Range Dir Code:	East
Well Log Receival Dt:	3/14/2016	Section:	16
Record Creation Date:	9/9/2016	Quarter Section:	NE
Last Update Date:	9/9/2016	Qtr Qtr Section:	NE
Welllog Flow Type Cd:		Region Code:	1
Welllog Well Test Cd:		Twsp Fraction No:	
Welllog Static Lvl Qt:	0	Twsp Direction Code:	North
Welllog Gpm Qt:	0	St Plane X-Coord:	1233429
Welllog Psi No:	0	St Plane Y-Coord:	1010035
Well Depth:	45	Welllog Zip Code:	
Well Diameter:	8	NAD83 Latitude:	0
Well Owner Name:	City Of Everett	NAD83 Longitude:	0
Driller No:	1712		

Map Key	Direction	Distance (mi)	Distance (ft)	Elevation (ft)	DB
61	SW	0.84	4,460.46	18.44	WATER WELLS

Wells and Additional Sources Detail Report

Well Log ID:	00079268.tif	Horiz Coll Meth Code:	0
Well Tag ID:		Tax Parcel Identifier:	
Well Type Code:	Water	County ID:	61
WRIA No:	7	County Name:	
Horzcoll Ds:		Township:	30
Project Tag No:		Range Fraction No:	
Notice of Intent ID No:	076393	Range:	05
Well Completion Date:	5/24/1991	Range Dir Code:	East
Well Log Receival Dt:	6/11/1991	Section:	20
Record Creation Date:		Quarter Section:	SE
Last Update Date:		Qtr Qtr Section:	NE
Welllog Flow Type Cd:		Region Code:	1
Welllog Well Test Cd:		Twsp Fraction No:	
Welllog Static Lvl Qt:	0	Twsp Direction Code:	North
Welllog Gpm Qt:	0	St Plane X-Coord:	1227996
Welllog Psi No:	0	St Plane Y-Coord:	1002659
Well Depth:	38	Welllog Zip Code:	
Well Diameter:	12	NAD83 Latitude:	48.07038
Well Owner Name:	JAMES COX, JR.	NAD83 Longitude:	-122.18649
Driller No:	1824		

Map Key	Direction	Distance (mi)	Distance (ft)	Elevation (ft)	DB
62	WSW	0.88	4,629.93	45.85	WATER WELLS

Well Log ID:	00083990.tif	Horiz Coll Meth Code:	0
Well Tag ID:		Tax Parcel Identifier:	
Well Type Code:	Water	County ID:	61
WRIA No:	7	County Name:	
Horzcoll Ds:		Township:	30
Project Tag No:		Range Fraction No:	
Notice of Intent ID No:	W042175	Range:	05
Well Completion Date:	7/28/1994	Range Dir Code:	East
Well Log Receival Dt:	8/3/1994	Section:	20
Record Creation Date:		Quarter Section:	NE
Last Update Date:		Qtr Qtr Section:	SW
Welllog Flow Type Cd:		Region Code:	1
Welllog Well Test Cd:		Twsp Fraction No:	
Welllog Static Lvl Qt:	0	Twsp Direction Code:	North
Welllog Gpm Qt:	0	St Plane X-Coord:	1226675
Welllog Psi No:	0	St Plane Y-Coord:	1004003
Well Depth:	140	Welllog Zip Code:	
Well Diameter:	6	NAD83 Latitude:	48.07398
Well Owner Name:	RON FEASTER	NAD83 Longitude:	-122.19201
Driller No:	1180		

Map Key	Direction	Distance (mi)	Distance (ft)	Elevation (ft)	DB
---------	-----------	---------------	---------------	----------------	----

Wells and Additional Sources Detail Report

65	S	0.91	4,781.15	41.39	WATER WELLS
----	---	------	----------	-------	-------------

Well Log ID:	00896116.tif	Horiz Coll Meth Code:	0
Well Tag ID:		Tax Parcel Identifier:	
Well Type Code:	Decommisioning	County ID:	61
WRIA No:	7	County Name:	
Horzcoll Ds:		Township:	30
Project Tag No:		Range Fraction No:	
Notice of Intent ID No:	AE24714	Range:	05
Well Completion Date:	12/4/2013	Range Dir Code:	East
Well Log Receival Dt:	12/13/2013	Section:	21
Record Creation Date:	2/27/2014	Quarter Section:	SW
Last Update Date:	2/27/2014	Qtr Qtr Section:	SE
Welllog Flow Type Cd:		Region Code:	1
Welllog Well Test Cd:		Twsp Fraction No:	
Welllog Static Lvl Qt:	0	Twsp Direction Code:	North
Welllog Gpm Qt:	0	St Plane X-Coord:	1230614
Welllog Psi No:	0	St Plane Y-Coord:	1001265
Well Depth:	20	Welllog Zip Code:	
Well Diameter:	5	NAD83 Latitude:	48.06671
Well Owner Name:	City Of Marysville	NAD83 Longitude:	-122.17567
Driller No:			

Map Key	Direction	Distance (mi)	Distance (ft)	Elevation (ft)	DB
65	S	0.91	4,781.15	41.39	WATER WELLS

Well Log ID:	213358.tif	Horiz Coll Meth Code:	0
Well Tag ID:		Tax Parcel Identifier:	
Well Type Code:	Resource Protection	County ID:	61
WRIA No:	7	County Name:	
Horzcoll Ds:		Township:	30
Project Tag No:		Range Fraction No:	
Notice of Intent ID No:	R028423	Range:	05
Well Completion Date:	6/26/1997	Range Dir Code:	East
Well Log Receival Dt:	8/6/1997	Section:	21
Record Creation Date:		Quarter Section:	SW
Last Update Date:		Qtr Qtr Section:	SE
Welllog Flow Type Cd:		Region Code:	1
Welllog Well Test Cd:		Twsp Fraction No:	
Welllog Static Lvl Qt:	0	Twsp Direction Code:	North
Welllog Gpm Qt:	0	St Plane X-Coord:	1230614
Welllog Psi No:	0	St Plane Y-Coord:	1001265
Well Depth:	0	Welllog Zip Code:	
Well Diameter:	0	NAD83 Latitude:	48.06671
Well Owner Name:	SCHOOL DIST. TRANSPORT YARD	NAD83 Longitude:	-122.17567

Wells and Additional Sources Detail Report

Driller No:

Map Key	Direction	Distance (mi)	Distance (ft)	Elevation (ft)	DB
65	S	0.91	4,781.15	41.39	WATER WELLS

Well Log ID:	00896110.tif	Horiz Coll Meth Code:	0
Well Tag ID:		Tax Parcel Identifier:	
Well Type Code:	Resource Protection	County ID:	61
WRIA No:	7	County Name:	
Horzcoll Ds:		Township:	30
Project Tag No:		Range Fraction No:	
Notice of Intent ID No:	SE49983	Range:	05
Well Completion Date:	12/4/2013	Range Dir Code:	East
Well Log Receival Dt:	12/13/2013	Section:	21
Record Creation Date:	2/27/2014	Quarter Section:	SW
Last Update Date:	2/27/2014	Qtr Qtr Section:	SE
Welllog Flow Type Cd:		Region Code:	1
Welllog Well Test Cd:		Twsp Fraction No:	
Welllog Static Lvl Qt:	0	Twsp Direction Code:	North
Welllog Gpm Qt:	0	St Plane X-Coord:	1230614
Welllog Psi No:	0	St Plane Y-Coord:	1001265
Well Depth:	20	Welllog Zip Code:	
Well Diameter:	5	NAD83 Latitude:	48.06671
Well Owner Name:	City Of Marysville	NAD83 Longitude:	-122.17567
Driller No:			

Map Key	Direction	Distance (mi)	Distance (ft)	Elevation (ft)	DB
65	S	0.91	4,781.15	41.39	WATER WELLS

Well Log ID:	00711623.tif	Horiz Coll Meth Code:	0
Well Tag ID:		Tax Parcel Identifier:	30052100305300
Well Type Code:	Resource Protection	County ID:	61
WRIA No:	7	County Name:	
Horzcoll Ds:		Township:	30
Project Tag No:		Range Fraction No:	
Notice of Intent ID No:	SE09020	Range:	05
Well Completion Date:	1/27/2011	Range Dir Code:	East
Well Log Receival Dt:	2/7/2011	Section:	21
Record Creation Date:	3/18/2011	Quarter Section:	SW
Last Update Date:	3/18/2011	Qtr Qtr Section:	SE
Welllog Flow Type Cd:		Region Code:	1
Welllog Well Test Cd:		Twsp Fraction No:	
Welllog Static Lvl Qt:	0	Twsp Direction Code:	North
Welllog Gpm Qt:	0	St Plane X-Coord:	1230614
Welllog Psi No:	0	St Plane Y-Coord:	1001265
Well Depth:	2	Welllog Zip Code:	

Wells and Additional Sources Detail Report

Well Diameter:	1	NAD83 Latitude:	48.06671
Well Owner Name:	Warden Trade International EMS Group	NAD83 Longitude:	-122.17567
Driller No:			

Map Key	Direction	Distance (mi)	Distance (ft)	Elevation (ft)	DB
65	S	0.91	4,781.15	41.39	WATER WELLS

Well Log ID:	00711665.tif	Horiz Coll Meth Code:	0
Well Tag ID:		Tax Parcel Identifier:	30052100305300
Well Type Code:	Decommissioning	County ID:	61
WRIA No:	7	County Name:	
Horzcoll Ds:		Township:	30
Project Tag No:		Range Fraction No:	
Notice of Intent ID No:	AE11977	Range:	05
Well Completion Date:	1/27/2011	Range Dir Code:	East
Well Log Receival Dt:	2/7/2011	Section:	21
Record Creation Date:	3/18/2011	Quarter Section:	SW
Last Update Date:	3/18/2011	Qtr Qtr Section:	SE
Welllog Flow Type Cd:		Region Code:	1
Welllog Well Test Cd:		Twsp Fraction No:	
Welllog Static Lvl Qt:	0	Twsp Direction Code:	North
Welllog Gpm Qt:	0	St Plane X-Coord:	1230614
Welllog Psi No:	0	St Plane Y-Coord:	1001265
Well Depth:	13	Welllog Zip Code:	
Well Diameter:	2	NAD83 Latitude:	48.06671
Well Owner Name:	Warden Trade International EMS Group	NAD83 Longitude:	-122.17567
Driller No:			

Map Key	Direction	Distance (mi)	Distance (ft)	Elevation (ft)	DB
65	S	0.91	4,781.15	41.39	WATER WELLS

Well Log ID:	00392348.tif	Horiz Coll Meth Code:	0
Well Tag ID:	AKH052	Tax Parcel Identifier:	
Well Type Code:	Resource Protection	County ID:	61
WRIA No:	7	County Name:	
Horzcoll Ds:		Township:	30
Project Tag No:		Range Fraction No:	
Notice of Intent ID No:	R066193	Range:	05
Well Completion Date:	10/13/2004	Range Dir Code:	East
Well Log Receival Dt:	11/17/2004	Section:	21
Record Creation Date:	12/6/2004	Quarter Section:	SW
Last Update Date:	12/6/2004	Qtr Qtr Section:	SE
Welllog Flow Type Cd:		Region Code:	1
Welllog Well Test Cd:		Twsp Fraction No:	
Welllog Static Lvl Qt:	0	Twsp Direction Code:	North

Wells and Additional Sources Detail Report

Welllog Gpm Qt:	0	St Plane X-Coord:	1230614
Welllog Psi No:	0	St Plane Y-Coord:	1001265
Well Depth:	20	Welllog Zip Code:	
Well Diameter:	8	NAD83 Latitude:	48.06671
Well Owner Name:	CIRCLE K	NAD83 Longitude:	-122.17567
Driller No:			

Map Key	Direction	Distance (mi)	Distance (ft)	Elevation (ft)	DB
65	S	0.91	4,781.15	41.39	WATER WELLS

Well Log ID:	00303797.tif	Horiz Coll Meth Code:	0
Well Tag ID:		Tax Parcel Identifier:	
Well Type Code:	Decommisioning	County ID:	61
WRIA No:	7	County Name:	
Horzcoll Ds:		Township:	30
Project Tag No:		Range Fraction No:	
Notice of Intent ID No:	A032862	Range:	05
Well Completion Date:	11/3/2000	Range Dir Code:	East
Well Log Receival Dt:	11/17/2000	Section:	21
Record Creation Date:	10/23/2001	Quarter Section:	SW
Last Update Date:	10/23/2001	Qtr Qtr Section:	SE
Welllog Flow Type Cd:		Region Code:	1
Welllog Well Test Cd:		Twsp Fraction No:	
Welllog Static Lvl Qt:	0	Twsp Direction Code:	North
Welllog Gpm Qt:	0	St Plane X-Coord:	1230614
Welllog Psi No:	0	St Plane Y-Coord:	1001265
Well Depth:	23	Welllog Zip Code:	
Well Diameter:	36	NAD83 Latitude:	48.06671
Well Owner Name:	KIRK BORSETH	NAD83 Longitude:	-122.17567
Driller No:			

Map Key	Direction	Distance (mi)	Distance (ft)	Elevation (ft)	DB
65	S	0.91	4,781.15	41.39	WATER WELLS

Well Log ID:	00711627.tif	Horiz Coll Meth Code:	0
Well Tag ID:		Tax Parcel Identifier:	30052100305300
Well Type Code:	Decommisioning	County ID:	61
WRIA No:	7	County Name:	
Horzcoll Ds:		Township:	30
Project Tag No:		Range Fraction No:	
Notice of Intent ID No:	AE11976	Range:	05
Well Completion Date:	1/27/2011	Range Dir Code:	East
Well Log Receival Dt:	2/7/2011	Section:	21
Record Creation Date:	3/18/2011	Quarter Section:	SW
Last Update Date:	3/18/2011	Qtr Qtr Section:	SE
Welllog Flow Type Cd:		Region Code:	1

Wells and Additional Sources Detail Report

Welllog Well Test Cd:		Twsp Fraction No:	
Welllog Static Lvl Qt:	0	Twsp Direction Code:	North
Welllog Gpm Qt:	0	St Plane X-Coord:	1230614
Welllog Psi No:	0	St Plane Y-Coord:	1001265
Well Depth:	2	Welllog Zip Code:	
Well Diameter:	1	NAD83 Latitude:	48.06671
Well Owner Name:	Warden Trade International EMS Group	NAD83 Longitude:	-122.17567
Driller No:			

Map Key	Direction	Distance (mi)	Distance (ft)	Elevation (ft)	DB
65	S	0.91	4,781.15	41.39	WATER WELLS

Well Log ID:	00711669.tif	Horiz Coll Meth Code:	0
Well Tag ID:		Tax Parcel Identifier:	30052100305300
Well Type Code:	Decommisioning	County ID:	61
WRIA No:	7	County Name:	
Horzcoll Ds:		Township:	30
Project Tag No:		Range Fraction No:	
Notice of Intent ID No:	AE11977	Range:	05
Well Completion Date:	1/27/2011	Range Dir Code:	East
Well Log Receival Dt:	2/7/2011	Section:	21
Record Creation Date:	3/18/2011	Quarter Section:	SW
Last Update Date:	3/18/2011	Qtr Qtr Section:	SE
Welllog Flow Type Cd:		Region Code:	1
Welllog Well Test Cd:		Twsp Fraction No:	
Welllog Static Lvl Qt:	0	Twsp Direction Code:	North
Welllog Gpm Qt:	0	St Plane X-Coord:	1230614
Welllog Psi No:	0	St Plane Y-Coord:	1001265
Well Depth:	13	Welllog Zip Code:	
Well Diameter:	2	NAD83 Latitude:	48.06671
Well Owner Name:	Warden Trade International EMS Group	NAD83 Longitude:	-122.17567
Driller No:			

Map Key	Direction	Distance (mi)	Distance (ft)	Elevation (ft)	DB
65	S	0.91	4,781.15	41.39	WATER WELLS

Well Log ID:	00711629.tif	Horiz Coll Meth Code:	0
Well Tag ID:		Tax Parcel Identifier:	30052100305300
Well Type Code:	Decommisioning	County ID:	61
WRIA No:	7	County Name:	
Horzcoll Ds:		Township:	30
Project Tag No:		Range Fraction No:	
Notice of Intent ID No:	AE11976	Range:	05
Well Completion Date:	1/27/2011	Range Dir Code:	East
Well Log Receival Dt:	2/7/2011	Section:	21

Wells and Additional Sources Detail Report

Record Creation Date:	3/18/2011	Quarter Section:	SW
Last Update Date:	3/18/2011	Qtr Qtr Section:	SE
Welllog Flow Type Cd:		Region Code:	1
Welllog Well Test Cd:		Twsp Fraction No:	
Welllog Static Lvl Qt:	0	Twsp Direction Code:	North
Welllog Gpm Qt:	0	St Plane X-Coord:	1230614
Welllog Psi No:	0	St Plane Y-Coord:	1001265
Well Depth:	1	Welllog Zip Code:	
Well Diameter:	1	NAD83 Latitude:	48.06671
Well Owner Name:	Warden Trade International EMS Group	NAD83 Longitude:	-122.17567
Driller No:			

Map Key	Direction	Distance (mi)	Distance (ft)	Elevation (ft)	DB
65	S	0.91	4,781.15	41.39	WATER WELLS

Well Log ID:	00392346.tif	Horiz Coll Meth Code:	0
Well Tag ID:	AKH050	Tax Parcel Identifier:	
Well Type Code:	Resource Protection	County ID:	61
WRIA No:	7	County Name:	
Horzcoll Ds:		Township:	30
Project Tag No:		Range Fraction No:	
Notice of Intent ID No:	R066193	Range:	05
Well Completion Date:	10/13/2004	Range Dir Code:	East
Well Log Receival Dt:	11/17/2004	Section:	21
Record Creation Date:	12/6/2004	Quarter Section:	SW
Last Update Date:	12/6/2004	Qtr Qtr Section:	SE
Welllog Flow Type Cd:		Region Code:	1
Welllog Well Test Cd:		Twsp Fraction No:	
Welllog Static Lvl Qt:	0	Twsp Direction Code:	North
Welllog Gpm Qt:	0	St Plane X-Coord:	1230614
Welllog Psi No:	0	St Plane Y-Coord:	1001265
Well Depth:	19	Welllog Zip Code:	
Well Diameter:	8	NAD83 Latitude:	48.06671
Well Owner Name:	CIRCLE K	NAD83 Longitude:	-122.17567
Driller No:			

Map Key	Direction	Distance (mi)	Distance (ft)	Elevation (ft)	DB
65	S	0.91	4,781.15	41.39	WATER WELLS

Well Log ID:	00422571.tif	Horiz Coll Meth Code:	0
Well Tag ID:	AKH052	Tax Parcel Identifier:	
Well Type Code:	Decommisioning	County ID:	61
WRIA No:	7	County Name:	
Horzcoll Ds:		Township:	30
Project Tag No:		Range Fraction No:	

Wells and Additional Sources Detail Report

Notice of Intent ID No:	A106508	Range:	05
Well Completion Date:	8/16/2005	Range Dir Code:	East
Well Log Receival Dt:	10/28/2005	Section:	21
Record Creation Date:	11/17/2005	Quarter Section:	SW
Last Update Date:	12/8/2005	Qtr Qtr Section:	SE
Welllog Flow Type Cd:		Region Code:	1
Welllog Well Test Cd:		Twsp Fraction No:	
Welllog Static Lvl Qt:	0	Twsp Direction Code:	North
Welllog Gpm Qt:	0	St Plane X-Coord:	1230614
Welllog Psi No:	0	St Plane Y-Coord:	1001265
Well Depth:	20	Welllog Zip Code:	
Well Diameter:	2	NAD83 Latitude:	48.06671
Well Owner Name:	CIRCLE K - CONOCO PHILLIPS	NAD83 Longitude:	-122.17567
Driller No:			

Map Key	Direction	Distance (mi)	Distance (ft)	Elevation (ft)	DB
65	S	0.91	4,781.15	41.39	WATER WELLS

Well Log ID:	00342470.tif	Horiz Coll Meth Code:	0
Well Tag ID:		Tax Parcel Identifier:	
Well Type Code:	Resource Protection	County ID:	61
WRIA No:	7	County Name:	
Horzcoll Ds:		Township:	30
Project Tag No:		Range Fraction No:	
Notice of Intent ID No:	S016172	Range:	05
Well Completion Date:	8/28/2002	Range Dir Code:	East
Well Log Receival Dt:	9/30/2002	Section:	21
Record Creation Date:	10/19/2002	Quarter Section:	SW
Last Update Date:	10/19/2002	Qtr Qtr Section:	SE
Welllog Flow Type Cd:		Region Code:	1
Welllog Well Test Cd:		Twsp Fraction No:	
Welllog Static Lvl Qt:	0	Twsp Direction Code:	North
Welllog Gpm Qt:	0	St Plane X-Coord:	1230614
Welllog Psi No:	0	St Plane Y-Coord:	1001265
Well Depth:	16	Welllog Zip Code:	
Well Diameter:	0	NAD83 Latitude:	48.06671
Well Owner Name:	SECOR ENVIRONMNETAL ENGINEERING	NAD83 Longitude:	-122.17567
Driller No:			

Map Key	Direction	Distance (mi)	Distance (ft)	Elevation (ft)	DB
65	S	0.91	4,781.15	41.39	WATER WELLS

Well Log ID:	00392347.tif	Horiz Coll Meth Code:	0
Well Tag ID:	AKH051	Tax Parcel Identifier:	
Well Type Code:	Resource Protection	County ID:	61

Wells and Additional Sources Detail Report

WRIA No: 7	County Name:
Horzcoll Ds:	Township: 30
Project Tag No:	Range Fraction No:
Notice of Intent ID No: R066193	Range: 05
Well Completion Date: 10/13/2004	Range Dir Code: East
Well Log Receival Dt: 11/17/2004	Section: 21
Record Creation Date: 12/6/2004	Quarter Section: SW
Last Update Date: 12/6/2004	Qtr Qtr Section: SE
Welllog Flow Type Cd:	Region Code: 1
Welllog Well Test Cd:	Twsp Fraction No:
Welllog Static Lvl Qt: 0	Twsp Direction Code: North
Welllog Gpm Qt: 0	St Plane X-Coord: 1230614
Welllog Psi No: 0	St Plane Y-Coord: 1001265
Well Depth: 20	Welllog Zip Code:
Well Diameter: 8	NAD83 Latitude: 48.06671
Well Owner Name: CIRCLE K	NAD83 Longitude: -122.17567
Driller No:	

Map Key	Direction	Distance (mi)	Distance (ft)	Elevation (ft)	DB
65	S	0.91	4,781.15	41.39	WATER WELLS

Well Log ID: 00422568.tif	Horiz Coll Meth Code: 0
Well Tag ID: AKH049	Tax Parcel Identifier:
Well Type Code: Decommissioning	County ID: 61
WRIA No: 7	County Name:
Horzcoll Ds:	Township: 30
Project Tag No:	Range Fraction No:
Notice of Intent ID No: A106508	Range: 05
Well Completion Date: 8/16/2005	Range Dir Code: East
Well Log Receival Dt: 10/28/2005	Section: 21
Record Creation Date: 11/17/2005	Quarter Section: SW
Last Update Date: 12/8/2005	Qtr Qtr Section: SE
Welllog Flow Type Cd:	Region Code: 1
Welllog Well Test Cd:	Twsp Fraction No:
Welllog Static Lvl Qt: 0	Twsp Direction Code: North
Welllog Gpm Qt: 0	St Plane X-Coord: 1230614
Welllog Psi No: 0	St Plane Y-Coord: 1001265
Well Depth: 20	Welllog Zip Code:
Well Diameter: 2	NAD83 Latitude: 48.06671
Well Owner Name: CIRCLE K - CONOCO PHILLIPS	NAD83 Longitude: -122.17567
Driller No:	

Map Key	Direction	Distance (mi)	Distance (ft)	Elevation (ft)	DB
65	S	0.91	4,781.15	41.39	WATER WELLS

Well Log ID: 00342468.tif	Horiz Coll Meth Code: 0
---------------------------	-------------------------

Wells and Additional Sources Detail Report

Well Tag ID:		Tax Parcel Identifier:	
Well Type Code:	Resource Protection	County ID:	61
WRIA No:	7	County Name:	
Horzcoll Ds:		Township:	30
Project Tag No:		Range Fraction No:	
Notice of Intent ID No:	R058090	Range:	05
Well Completion Date:	8/28/2002	Range Dir Code:	East
Well Log Receival Dt:	9/30/2002	Section:	21
Record Creation Date:	10/19/2002	Quarter Section:	SW
Last Update Date:	10/19/2002	Qtr Qtr Section:	SE
Welllog Flow Type Cd:		Region Code:	1
Welllog Well Test Cd:		Twsp Fraction No:	
Welllog Static Lvl Qt:	0	Twsp Direction Code:	North
Welllog Gpm Qt:	0	St Plane X-Coord:	1230614
Welllog Psi No:	0	St Plane Y-Coord:	1001265
Well Depth:	20	Welllog Zip Code:	
Well Diameter:	0	NAD83 Latitude:	48.06671
Well Owner Name:	CIRCLE K	NAD83 Longitude:	-122.17567
Driller No:			

Map Key	Direction	Distance (mi)	Distance (ft)	Elevation (ft)	DB
65	S	0.91	4,781.15	41.39	WATER WELLS

Well Log ID:	00711659.tif	Horiz Coll Meth Code:	0
Well Tag ID:		Tax Parcel Identifier:	30052100305300
Well Type Code:	Resource Protection	County ID:	61
WRIA No:	7	County Name:	
Horzcoll Ds:		Township:	30
Project Tag No:		Range Fraction No:	
Notice of Intent ID No:	EE01822	Range:	05
Well Completion Date:	1/27/2011	Range Dir Code:	East
Well Log Receival Dt:	2/7/2011	Section:	21
Record Creation Date:	3/18/2011	Quarter Section:	SW
Last Update Date:	3/18/2011	Qtr Qtr Section:	SE
Welllog Flow Type Cd:		Region Code:	1
Welllog Well Test Cd:		Twsp Fraction No:	
Welllog Static Lvl Qt:	0	Twsp Direction Code:	North
Welllog Gpm Qt:	0	St Plane X-Coord:	1230614
Welllog Psi No:	0	St Plane Y-Coord:	1001265
Well Depth:	13	Welllog Zip Code:	
Well Diameter:	2	NAD83 Latitude:	48.06671
Well Owner Name:	Warden Trade International EMS Group	NAD83 Longitude:	-122.17567
Driller No:			

Map Key	Direction	Distance (mi)	Distance (ft)	Elevation (ft)	DB
65	S	0.91	4,781.15	41.39	WATER WELLS

Wells and Additional Sources Detail Report

Well Log ID:	00392345.tif	Horiz Coll Meth Code:	0
Well Tag ID:	AKH049	Tax Parcel Identifier:	
Well Type Code:	Resource Protection	County ID:	61
WRIA No:	7	County Name:	
Horzcoll Ds:		Township:	30
Project Tag No:		Range Fraction No:	
Notice of Intent ID No:	R066193	Range:	05
Well Completion Date:	10/13/2004	Range Dir Code:	East
Well Log Receival Dt:	11/17/2004	Section:	21
Record Creation Date:	12/6/2004	Quarter Section:	SW
Last Update Date:	12/6/2004	Qtr Qtr Section:	SE
Welllog Flow Type Cd:		Region Code:	1
Welllog Well Test Cd:		Twsp Fraction No:	
Welllog Static Lvl Qt:	0	Twsp Direction Code:	North
Welllog Gpm Qt:	0	St Plane X-Coord:	1230614
Welllog Psi No:	0	St Plane Y-Coord:	1001265
Well Depth:	19	Welllog Zip Code:	
Well Diameter:	8	NAD83 Latitude:	48.06671
Well Owner Name:	CIRCLE K	NAD83 Longitude:	-122.17567
Driller No:			

Map Key	Direction	Distance (mi)	Distance (ft)	Elevation (ft)	DB
65	S	0.91	4,781.15	41.39	WATER WELLS

Well Log ID:	00711663.tif	Horiz Coll Meth Code:	0
Well Tag ID:		Tax Parcel Identifier:	30052100305300
Well Type Code:	Resource Protection	County ID:	61
WRIA No:	7	County Name:	
Horzcoll Ds:		Township:	30
Project Tag No:		Range Fraction No:	
Notice of Intent ID No:	EE01822	Range:	05
Well Completion Date:	1/27/2011	Range Dir Code:	East
Well Log Receival Dt:	2/7/2011	Section:	21
Record Creation Date:	3/18/2011	Quarter Section:	SW
Last Update Date:	3/18/2011	Qtr Qtr Section:	SE
Welllog Flow Type Cd:		Region Code:	1
Welllog Well Test Cd:		Twsp Fraction No:	
Welllog Static Lvl Qt:	0	Twsp Direction Code:	North
Welllog Gpm Qt:	0	St Plane X-Coord:	1230614
Welllog Psi No:	0	St Plane Y-Coord:	1001265
Well Depth:	13	Welllog Zip Code:	
Well Diameter:	2	NAD83 Latitude:	48.06671
Well Owner Name:	Warden Trade International EMS Group	NAD83 Longitude:	-122.17567
Driller No:			

Wells and Additional Sources Detail Report

Map Key	Direction	Distance (mi)	Distance (ft)	Elevation (ft)	DB
65	S	0.91	4,781.15	41.39	WATER WELLS
Well Log ID:	213357.tif		Horiz Coll Meth Code:	0	
Well Tag ID:			Tax Parcel Identifier:		
Well Type Code:	Resource Protection		County ID:	61	
WRIA No:	7		County Name:		
Horzcoll Ds:			Township:	30	
Project Tag No:			Range Fraction No:		
Notice of Intent ID No:	R028423		Range:	05	
Well Completion Date:	6/26/1997		Range Dir Code:	East	
Well Log Receival Dt:	8/6/1997		Section:	21	
Record Creation Date:			Quarter Section:	SW	
Last Update Date:			Qtr Qtr Section:	SE	
Welllog Flow Type Cd:			Region Code:	1	
Welllog Well Test Cd:			Twsp Fraction No:		
Welllog Static Lvl Qt:	0		Twsp Direction Code:	North	
Welllog Gpm Qt:	0		St Plane X-Coord:	1230614	
Welllog Psi No:	0		St Plane Y-Coord:	1001265	
Well Depth:	0		Welllog Zip Code:		
Well Diameter:	0		NAD83 Latitude:	48.06671	
Well Owner Name:	SCHOOL DIST. TRANSPORT YARD		NAD83 Longitude:	-122.17567	
Driller No:					

Map Key	Direction	Distance (mi)	Distance (ft)	Elevation (ft)	DB
65	S	0.91	4,781.15	41.39	WATER WELLS
Well Log ID:	213356.tif		Horiz Coll Meth Code:	0	
Well Tag ID:			Tax Parcel Identifier:		
Well Type Code:	Resource Protection		County ID:	61	
WRIA No:	7		County Name:		
Horzcoll Ds:			Township:	30	
Project Tag No:			Range Fraction No:		
Notice of Intent ID No:	R028423		Range:	05	
Well Completion Date:	6/26/1997		Range Dir Code:	East	
Well Log Receival Dt:	8/6/1997		Section:	21	
Record Creation Date:			Quarter Section:	SW	
Last Update Date:			Qtr Qtr Section:	SE	
Welllog Flow Type Cd:			Region Code:	1	
Welllog Well Test Cd:			Twsp Fraction No:		
Welllog Static Lvl Qt:	0		Twsp Direction Code:	North	
Welllog Gpm Qt:	0		St Plane X-Coord:	1230614	
Welllog Psi No:	0		St Plane Y-Coord:	1001265	
Well Depth:	0		Welllog Zip Code:		
Well Diameter:	0		NAD83 Latitude:	48.06671	

Wells and Additional Sources Detail Report

Well Owner Name: SCHOOL DIST. TRANSPORT YARD NAD83 Longitude: -122.17567
 Driller No:

Map Key	Direction	Distance (mi)	Distance (ft)	Elevation (ft)	DB
65	S	0.91	4,781.15	41.39	WATER WELLS

Well Log ID:	00711626.tif	Horiz Coll Meth Code:	0
Well Tag ID:		Tax Parcel Identifier:	30052100305300
Well Type Code:	Decommisioning	County ID:	61
WRIA No:	7	County Name:	
Horzcoll Ds:		Township:	30
Project Tag No:		Range Fraction No:	
Notice of Intent ID No:	AE11976	Range:	05
Well Completion Date:	1/27/2011	Range Dir Code:	East
Well Log Receival Dt:	2/7/2011	Section:	21
Record Creation Date:	3/18/2011	Quarter Section:	SW
Last Update Date:	3/18/2011	Qtr Qtr Section:	SE
Welllog Flow Type Cd:		Region Code:	1
Welllog Well Test Cd:		Twsp Fraction No:	
Welllog Static Lvl Qt:	0	Twsp Direction Code:	North
Welllog Gpm Qt:	0	St Plane X-Coord:	1230614
Welllog Psi No:	0	St Plane Y-Coord:	1001265
Well Depth:	2	Welllog Zip Code:	
Well Diameter:	1	NAD83 Latitude:	48.06671
Well Owner Name:	Warden Trade International EMS Group	NAD83 Longitude:	-122.17567
Driller No:			

Map Key	Direction	Distance (mi)	Distance (ft)	Elevation (ft)	DB
65	S	0.91	4,781.15	41.39	WATER WELLS

Well Log ID:	00896112.tif	Horiz Coll Meth Code:	0
Well Tag ID:		Tax Parcel Identifier:	
Well Type Code:	Resource Protection	County ID:	61
WRIA No:	7	County Name:	
Horzcoll Ds:		Township:	30
Project Tag No:		Range Fraction No:	
Notice of Intent ID No:	SE49983	Range:	05
Well Completion Date:	12/4/2013	Range Dir Code:	East
Well Log Receival Dt:	12/13/2013	Section:	21
Record Creation Date:	2/27/2014	Quarter Section:	SW
Last Update Date:	2/27/2014	Qtr Qtr Section:	SE
Welllog Flow Type Cd:		Region Code:	1
Welllog Well Test Cd:		Twsp Fraction No:	
Welllog Static Lvl Qt:	0	Twsp Direction Code:	North
Welllog Gpm Qt:	0	St Plane X-Coord:	1230614

Wells and Additional Sources Detail Report

Welllog Psi No:	0	St Plane Y-Coord:	1001265
Well Depth:	20	Welllog Zip Code:	
Well Diameter:	5	NAD83 Latitude:	48.06671
Well Owner Name:	City Of Marysville	NAD83 Longitude:	-122.17567
Driller No:			

Map Key	Direction	Distance (mi)	Distance (ft)	Elevation (ft)	DB
65	S	0.91	4,781.15	41.39	WATER WELLS

Well Log ID:	00422569.tif	Horiz Coll Meth Code:	0
Well Tag ID:	AKH050	Tax Parcel Identifier:	
Well Type Code:	Decommisioning	County ID:	61
WRIA No:	7	County Name:	
Horzcoll Ds:		Township:	30
Project Tag No:		Range Fraction No:	
Notice of Intent ID No:	A106508	Range:	05
Well Completion Date:	8/16/2005	Range Dir Code:	East
Well Log Receival Dt:	10/28/2005	Section:	21
Record Creation Date:	11/17/2005	Quarter Section:	SW
Last Update Date:	12/8/2005	Qtr Qtr Section:	SE
Welllog Flow Type Cd:		Region Code:	1
Welllog Well Test Cd:		Twsp Fraction No:	
Welllog Static Lvl Qt:	0	Twsp Direction Code:	North
Welllog Gpm Qt:	0	St Plane X-Coord:	1230614
Welllog Psi No:	0	St Plane Y-Coord:	1001265
Well Depth:	20	Welllog Zip Code:	
Well Diameter:	2	NAD83 Latitude:	48.06671
Well Owner Name:	CIRCLE K - CONOCO PHILLIPS	NAD83 Longitude:	-122.17567
Driller No:			

Map Key	Direction	Distance (mi)	Distance (ft)	Elevation (ft)	DB
65	S	0.91	4,781.15	41.39	WATER WELLS

Well Log ID:	213355.tif	Horiz Coll Meth Code:	0
Well Tag ID:		Tax Parcel Identifier:	
Well Type Code:	Resource Protection	County ID:	61
WRIA No:	7	County Name:	
Horzcoll Ds:		Township:	30
Project Tag No:		Range Fraction No:	
Notice of Intent ID No:	R028423	Range:	05
Well Completion Date:	6/26/1997	Range Dir Code:	East
Well Log Receival Dt:	8/6/1997	Section:	21
Record Creation Date:		Quarter Section:	SW
Last Update Date:		Qtr Qtr Section:	SE
Welllog Flow Type Cd:		Region Code:	1
Welllog Well Test Cd:		Twsp Fraction No:	

Wells and Additional Sources Detail Report

Welllog Static Lvl Qt:	0	Twsp Direction Code:	North
Welllog Gpm Qt:	0	St Plane X-Coord:	1230614
Welllog Psi No:	0	St Plane Y-Coord:	1001265
Well Depth:	0	Welllog Zip Code:	
Well Diameter:	0	NAD83 Latitude:	48.06671
Well Owner Name:	SCHOOL DIST. TRANSPORT YARD	NAD83 Longitude:	-122.17567
Driller No:			

Map Key	Direction	Distance (mi)	Distance (ft)	Elevation (ft)	DB
65	S	0.91	4,781.15	41.39	WATER WELLS

Well Log ID:	00422570.tif	Horiz Coll Meth Code:	0
Well Tag ID:	AKH051	Tax Parcel Identifier:	
Well Type Code:	Decommisioning	County ID:	61
WRIA No:	7	County Name:	
Horzcoll Ds:		Township:	30
Project Tag No:		Range Fraction No:	
Notice of Intent ID No:	A106508	Range:	05
Well Completion Date:	8/16/2005	Range Dir Code:	East
Well Log Receival Dt:	10/28/2005	Section:	21
Record Creation Date:	11/17/2005	Quarter Section:	SW
Last Update Date:	12/8/2005	Qtr Qtr Section:	SE
Welllog Flow Type Cd:		Region Code:	1
Welllog Well Test Cd:		Twsp Fraction No:	
Welllog Static Lvl Qt:	0	Twsp Direction Code:	North
Welllog Gpm Qt:	0	St Plane X-Coord:	1230614
Welllog Psi No:	0	St Plane Y-Coord:	1001265
Well Depth:	20	Welllog Zip Code:	
Well Diameter:	2	NAD83 Latitude:	48.06671
Well Owner Name:	CIRCLE K - CONOCO PHILLIPS	NAD83 Longitude:	-122.17567
Driller No:			

Map Key	Direction	Distance (mi)	Distance (ft)	Elevation (ft)	DB
65	S	0.91	4,781.15	41.39	WATER WELLS

Well Log ID:	00711622.tif	Horiz Coll Meth Code:	0
Well Tag ID:		Tax Parcel Identifier:	30052100305300
Well Type Code:	Resource Protection	County ID:	61
WRIA No:	7	County Name:	
Horzcoll Ds:		Township:	30
Project Tag No:		Range Fraction No:	
Notice of Intent ID No:	SE09020	Range:	05
Well Completion Date:	1/27/2011	Range Dir Code:	East
Well Log Receival Dt:	2/7/2011	Section:	21
Record Creation Date:	3/18/2011	Quarter Section:	SW

Wells and Additional Sources Detail Report

Last Update Date:	3/18/2011	Qtr Qtr Section:	SE
Welllog Flow Type Cd:		Region Code:	1
Welllog Well Test Cd:		Twsp Fraction No:	
Welllog Static Lvl Qt:	0	Twsp Direction Code:	North
Welllog Gpm Qt:	0	St Plane X-Coord:	1230614
Welllog Psi No:	0	St Plane Y-Coord:	1001265
Well Depth:	2	Welllog Zip Code:	
Well Diameter:	1	NAD83 Latitude:	48.06671
Well Owner Name:	Warden Trade International EMS Group	NAD83 Longitude:	-122.17567
Driller No:			

Map Key	Direction	Distance (mi)	Distance (ft)	Elevation (ft)	DB
65	S	0.91	4,781.15	41.39	WATER WELLS

Well Log ID:	213360.tif	Horiz Coll Meth Code:	0
Well Tag ID:		Tax Parcel Identifier:	
Well Type Code:	Resource Protection	County ID:	61
WRIA No:	7	County Name:	
Horzcoll Ds:		Township:	30
Project Tag No:		Range Fraction No:	
Notice of Intent ID No:	R028423	Range:	05
Well Completion Date:	6/26/1997	Range Dir Code:	East
Well Log Receival Dt:	8/6/1997	Section:	21
Record Creation Date:		Quarter Section:	SW
Last Update Date:		Qtr Qtr Section:	SE
Welllog Flow Type Cd:		Region Code:	1
Welllog Well Test Cd:		Twsp Fraction No:	
Welllog Static Lvl Qt:	0	Twsp Direction Code:	North
Welllog Gpm Qt:	0	St Plane X-Coord:	1230614
Welllog Psi No:	0	St Plane Y-Coord:	1001265
Well Depth:	0	Welllog Zip Code:	
Well Diameter:	0	NAD83 Latitude:	48.06671
Well Owner Name:	SCHOOL DIST. TRANSPORT YARD	NAD83 Longitude:	-122.17567
Driller No:			

Map Key	Direction	Distance (mi)	Distance (ft)	Elevation (ft)	DB
65	S	0.91	4,781.15	41.39	WATER WELLS

Well Log ID:	00711667.tif	Horiz Coll Meth Code:	0
Well Tag ID:		Tax Parcel Identifier:	30052100305300
Well Type Code:	Decommisioning	County ID:	61
WRIA No:	7	County Name:	
Horzcoll Ds:		Township:	30
Project Tag No:		Range Fraction No:	
Notice of Intent ID No:	AE11977	Range:	05

Wells and Additional Sources Detail Report

Well Completion Date:	1/27/2011	Range Dir Code:	East
Well Log Receival Dt:	2/7/2011	Section:	21
Record Creation Date:	3/18/2011	Quarter Section:	SW
Last Update Date:	3/18/2011	Qtr Qtr Section:	SE
Welllog Flow Type Cd:		Region Code:	1
Welllog Well Test Cd:		Twsp Fraction No:	
Welllog Static Lvl Qt:	0	Twsp Direction Code:	North
Welllog Gpm Qt:	0	St Plane X-Coord:	1230614
Welllog Psi No:	0	St Plane Y-Coord:	1001265
Well Depth:	13	Welllog Zip Code:	
Well Diameter:	2	NAD83 Latitude:	48.06671
Well Owner Name:	Warden Trade International EMS Group	NAD83 Longitude:	-122.17567
Driller No:			

Map Key	Direction	Distance (mi)	Distance (ft)	Elevation (ft)	DB
65	S	0.91	4,781.15	41.39	WATER WELLS

Well Log ID:	00342473.tif	Horiz Coll Meth Code:	0
Well Tag ID:		Tax Parcel Identifier:	
Well Type Code:	Resource Protection	County ID:	61
WRIA No:	7	County Name:	
Horzcoll Ds:		Township:	30
Project Tag No:		Range Fraction No:	
Notice of Intent ID No:	S016172	Range:	05
Well Completion Date:	8/28/2002	Range Dir Code:	East
Well Log Receival Dt:	9/30/2002	Section:	21
Record Creation Date:	10/19/2002	Quarter Section:	SW
Last Update Date:	10/19/2002	Qtr Qtr Section:	SE
Welllog Flow Type Cd:		Region Code:	1
Welllog Well Test Cd:		Twsp Fraction No:	
Welllog Static Lvl Qt:	0	Twsp Direction Code:	North
Welllog Gpm Qt:	0	St Plane X-Coord:	1230614
Welllog Psi No:	0	St Plane Y-Coord:	1001265
Well Depth:	16	Welllog Zip Code:	
Well Diameter:	0	NAD83 Latitude:	48.06671
Well Owner Name:	SECOR ENVIRONMNETAL ENGINEERING	NAD83 Longitude:	-122.17567
Driller No:			

Map Key	Direction	Distance (mi)	Distance (ft)	Elevation (ft)	DB
65	S	0.91	4,781.15	41.39	WATER WELLS

Well Log ID:	00342469.tif	Horiz Coll Meth Code:	0
Well Tag ID:		Tax Parcel Identifier:	
Well Type Code:	Resource Protection	County ID:	61
WRIA No:	7	County Name:	

Wells and Additional Sources Detail Report

Horzcoll Ds:	Township:	30
Project Tag No:	Range Fraction No:	
Notice of Intent ID No: S016172	Range:	05
Well Completion Date: 8/28/2002	Range Dir Code:	East
Well Log Receival Dt: 9/30/2002	Section:	21
Record Creation Date: 10/19/2002	Quarter Section:	SW
Last Update Date: 10/19/2002	Qtr Qtr Section:	SE
Welllog Flow Type Cd:	Region Code:	1
Welllog Well Test Cd:	Twsp Fraction No:	
Welllog Static Lvl Qt: 0	Twsp Direction Code:	North
Welllog Gpm Qt: 0	St Plane X-Coord:	1230614
Welllog Psi No: 0	St Plane Y-Coord:	1001265
Well Depth: 16	Welllog Zip Code:	
Well Diameter: 0	NAD83 Latitude:	48.06671
Well Owner Name: SECOR ENVIRONMNETAL ENGINEERING	NAD83 Longitude:	-122.17567
Driller No:		

Map Key	Direction	Distance (mi)	Distance (ft)	Elevation (ft)	DB
65	S	0.91	4,781.15	41.39	WATER WELLS

Well Log ID: 00342472.tif	Horiz Coll Meth Code: 0
Well Tag ID:	Tax Parcel Identifier:
Well Type Code: Resource Protection	County ID: 61
WRIA No: 7	County Name:
Horzcoll Ds:	Township: 30
Project Tag No:	Range Fraction No:
Notice of Intent ID No: S016172	Range: 05
Well Completion Date: 8/28/2002	Range Dir Code: East
Well Log Receival Dt: 9/30/2002	Section: 21
Record Creation Date: 10/19/2002	Quarter Section: SW
Last Update Date: 10/19/2002	Qtr Qtr Section: SE
Welllog Flow Type Cd:	Region Code: 1
Welllog Well Test Cd:	Twsp Fraction No:
Welllog Static Lvl Qt: 0	Twsp Direction Code: North
Welllog Gpm Qt: 0	St Plane X-Coord: 1230614
Welllog Psi No: 0	St Plane Y-Coord: 1001265
Well Depth: 16	Welllog Zip Code:
Well Diameter: 0	NAD83 Latitude: 48.06671
Well Owner Name: SECOR ENVIRONMNETAL ENGINEERING	NAD83 Longitude: -122.17567
Driller No:	

Map Key	Direction	Distance (mi)	Distance (ft)	Elevation (ft)	DB
65	S	0.91	4,781.15	41.39	WATER WELLS

Well Log ID: 213359.tif	Horiz Coll Meth Code: 0
-------------------------	-------------------------

Wells and Additional Sources Detail Report

Well Tag ID:		Tax Parcel Identifier:	
Well Type Code:	Resource Protection	County ID:	61
WRIA No:	7	County Name:	
Horzcoll Ds:		Township:	30
Project Tag No:		Range Fraction No:	
Notice of Intent ID No:	R028423	Range:	05
Well Completion Date:	6/26/1997	Range Dir Code:	East
Well Log Receival Dt:	8/6/1997	Section:	21
Record Creation Date:		Quarter Section:	SW
Last Update Date:		Qtr Qtr Section:	SE
Welllog Flow Type Cd:		Region Code:	1
Welllog Well Test Cd:		Twsp Fraction No:	
Welllog Static Lvl Qt:	0	Twsp Direction Code:	North
Welllog Gpm Qt:	0	St Plane X-Coord:	1230614
Welllog Psi No:	0	St Plane Y-Coord:	1001265
Well Depth:	0	Welllog Zip Code:	
Well Diameter:	0	NAD83 Latitude:	48.06671
Well Owner Name:	SCHOOL DIST. TRANSPORT YARD	NAD83 Longitude:	-122.17567
Driller No:			

Map Key	Direction	Distance (mi)	Distance (ft)	Elevation (ft)	DB
65	S	0.91	4,781.15	41.39	WATER WELLS

Well Log ID:	00342471.tif	Horiz Coll Meth Code:	0
Well Tag ID:		Tax Parcel Identifier:	
Well Type Code:	Resource Protection	County ID:	61
WRIA No:	7	County Name:	
Horzcoll Ds:		Township:	30
Project Tag No:		Range Fraction No:	
Notice of Intent ID No:	S016172	Range:	05
Well Completion Date:	8/28/2002	Range Dir Code:	East
Well Log Receival Dt:	9/30/2002	Section:	21
Record Creation Date:	10/19/2002	Quarter Section:	SW
Last Update Date:	10/19/2002	Qtr Qtr Section:	SE
Welllog Flow Type Cd:		Region Code:	1
Welllog Well Test Cd:		Twsp Fraction No:	
Welllog Static Lvl Qt:	0	Twsp Direction Code:	North
Welllog Gpm Qt:	0	St Plane X-Coord:	1230614
Welllog Psi No:	0	St Plane Y-Coord:	1001265
Well Depth:	16	Welllog Zip Code:	
Well Diameter:	0	NAD83 Latitude:	48.06671
Well Owner Name:	SECOR ENVIRONMNETAL ENGINEERING	NAD83 Longitude:	-122.17567
Driller No:			

Map Key	Direction	Distance (mi)	Distance (ft)	Elevation (ft)	DB
---------	-----------	---------------	---------------	----------------	----

Wells and Additional Sources Detail Report

65	S	0.91	4,781.15	41.39	WATER WELLS
----	---	------	----------	-------	-------------

Well Log ID:	00711624.tif	Horiz Coll Meth Code:	0
Well Tag ID:		Tax Parcel Identifier:	30052100305300
Well Type Code:	Resource Protection	County ID:	61
WRIA No:	7	County Name:	
Horzcoll Ds:		Township:	30
Project Tag No:		Range Fraction No:	
Notice of Intent ID No:	SE09020	Range:	05
Well Completion Date:	1/27/2011	Range Dir Code:	East
Well Log Receival Dt:	2/7/2011	Section:	21
Record Creation Date:	3/18/2011	Quarter Section:	SW
Last Update Date:	3/18/2011	Qtr Qtr Section:	SE
Welllog Flow Type Cd:		Region Code:	1
Welllog Well Test Cd:		Twsp Fraction No:	
Welllog Static Lvl Qt:	0	Twsp Direction Code:	North
Welllog Gpm Qt:	0	St Plane X-Coord:	1230614
Welllog Psi No:	0	St Plane Y-Coord:	1001265
Well Depth:	1	Welllog Zip Code:	
Well Diameter:	1	NAD83 Latitude:	48.06671
Well Owner Name:	Warden Trade International EMS Group	NAD83 Longitude:	-122.17567
Driller No:			

Map Key	Direction	Distance (mi)	Distance (ft)	Elevation (ft)	DB
65	S	0.91	4,781.15	41.39	WATER WELLS

Well Log ID:	00896114.tif	Horiz Coll Meth Code:	0
Well Tag ID:		Tax Parcel Identifier:	
Well Type Code:	Decommisioning	County ID:	61
WRIA No:	7	County Name:	
Horzcoll Ds:		Township:	30
Project Tag No:		Range Fraction No:	
Notice of Intent ID No:	AE24714	Range:	05
Well Completion Date:	12/4/2013	Range Dir Code:	East
Well Log Receival Dt:	12/13/2013	Section:	21
Record Creation Date:	2/27/2014	Quarter Section:	SW
Last Update Date:	2/27/2014	Qtr Qtr Section:	SE
Welllog Flow Type Cd:		Region Code:	1
Welllog Well Test Cd:		Twsp Fraction No:	
Welllog Static Lvl Qt:	0	Twsp Direction Code:	North
Welllog Gpm Qt:	0	St Plane X-Coord:	1230614
Welllog Psi No:	0	St Plane Y-Coord:	1001265
Well Depth:	20	Welllog Zip Code:	
Well Diameter:	5	NAD83 Latitude:	48.06671
Well Owner Name:	City Of Marysville	NAD83 Longitude:	-122.17567
Driller No:			

Wells and Additional Sources Detail Report

Map Key	Direction	Distance (mi)	Distance (ft)	Elevation (ft)	DB
65	S	0.91	4,781.15	41.39	WATER WELLS

Well Log ID:	00711661.tif	Horiz Coll Meth Code:	0
Well Tag ID:		Tax Parcel Identifier:	30052100305300
Well Type Code:	Resource Protection	County ID:	61
WRIA No:	7	County Name:	
Horzcoll Ds:		Township:	30
Project Tag No:		Range Fraction No:	
Notice of Intent ID No:	EE01822	Range:	05
Well Completion Date:	1/27/2011	Range Dir Code:	East
Well Log Receival Dt:	2/7/2011	Section:	21
Record Creation Date:	3/18/2011	Quarter Section:	SW
Last Update Date:	3/18/2011	Qtr Qtr Section:	SE
Welllog Flow Type Cd:		Region Code:	1
Welllog Well Test Cd:		Twsp Fraction No:	
Welllog Static Lvl Qt:	0	Twsp Direction Code:	North
Welllog Gpm Qt:	0	St Plane X-Coord:	1230614
Welllog Psi No:	0	St Plane Y-Coord:	1001265
Well Depth:	13	Welllog Zip Code:	
Well Diameter:	2	NAD83 Latitude:	48.06671
Well Owner Name:	Warden Trade International EMS Group	NAD83 Longitude:	-122.17567
Driller No:			

Map Key	Direction	Distance (mi)	Distance (ft)	Elevation (ft)	DB
68	NW	0.90	4,751.59	64.69	WATER WELLS

Well Log ID:	00819888.tif	Horiz Coll Meth Code:	0
Well Tag ID:	BHR820	Tax Parcel Identifier:	
Well Type Code:	Water	County ID:	61
WRIA No:	7	County Name:	
Horzcoll Ds:		Township:	30
Project Tag No:		Range Fraction No:	
Notice of Intent ID No:	DE01176	Range:	05
Well Completion Date:	7/11/2012	Range Dir Code:	East
Well Log Receival Dt:	9/21/2012	Section:	17
Record Creation Date:	11/2/2012	Quarter Section:	NE
Last Update Date:	11/2/2012	Qtr Qtr Section:	NE
Welllog Flow Type Cd:		Region Code:	1
Welllog Well Test Cd:		Twsp Fraction No:	
Welllog Static Lvl Qt:	0	Twsp Direction Code:	North
Welllog Gpm Qt:	0	St Plane X-Coord:	1228095
Welllog Psi No:	0	St Plane Y-Coord:	1010275
Well Depth:	20	Welllog Zip Code:	

Wells and Additional Sources Detail Report

Well Diameter:	6	NAD83 Latitude:	48.09125
Well Owner Name:	Tulalip Tribes Of Washington	NAD83 Longitude:	-122.18675
Driller No:			

Map Key	Direction	Distance (mi)	Distance (ft)	Elevation (ft)	DB
68	NW	0.90	4,751.59	64.69	WATER WELLS

Well Log ID:	00806722.tif	Horiz Coll Meth Code:	0
Well Tag ID:	BHM645	Tax Parcel Identifier:	
Well Type Code:	Water	County ID:	61
WRIA No:	7	County Name:	
Horzcoll Ds:		Township:	30
Project Tag No:		Range Fraction No:	
Notice of Intent ID No:	DE01174	Range:	05
Well Completion Date:	7/6/2012	Range Dir Code:	East
Well Log Receival Dt:	7/25/2012	Section:	17
Record Creation Date:	8/8/2012	Quarter Section:	NE
Last Update Date:	8/8/2012	Qtr Qtr Section:	NE
Welllog Flow Type Cd:		Region Code:	1
Welllog Well Test Cd:		Twsp Fraction No:	
Welllog Static Lvl Qt:	0	Twsp Direction Code:	North
Welllog Gpm Qt:	0	St Plane X-Coord:	1228095
Welllog Psi No:	0	St Plane Y-Coord:	1010275
Well Depth:	20	Welllog Zip Code:	
Well Diameter:	6	NAD83 Latitude:	48.09125
Well Owner Name:	Tulalip Tribes Of Washington	NAD83 Longitude:	-122.18675
Driller No:			

Map Key	Direction	Distance (mi)	Distance (ft)	Elevation (ft)	DB
68	NW	0.90	4,751.59	64.69	WATER WELLS

Well Log ID:	00819840.tif	Horiz Coll Meth Code:	0
Well Tag ID:	BHR796	Tax Parcel Identifier:	
Well Type Code:	Water	County ID:	61
WRIA No:	7	County Name:	
Horzcoll Ds:		Township:	30
Project Tag No:		Range Fraction No:	
Notice of Intent ID No:	DE01176	Range:	05
Well Completion Date:	7/11/2012	Range Dir Code:	East
Well Log Receival Dt:	9/21/2012	Section:	17
Record Creation Date:	11/2/2012	Quarter Section:	NE
Last Update Date:	11/2/2012	Qtr Qtr Section:	NE
Welllog Flow Type Cd:		Region Code:	1
Welllog Well Test Cd:		Twsp Fraction No:	
Welllog Static Lvl Qt:	0	Twsp Direction Code:	North
Welllog Gpm Qt:	0	St Plane X-Coord:	1228095

Wells and Additional Sources Detail Report

Welllog Psi No:	0	St Plane Y-Coord:	1010275
Well Depth:	20	Welllog Zip Code:	
Well Diameter:	6	NAD83 Latitude:	48.09125
Well Owner Name:	Tulalip Tribes Of Washington	NAD83 Longitude:	-122.18675
Driller No:			

Map Key	Direction	Distance (mi)	Distance (ft)	Elevation (ft)	DB
68	NW	0.90	4,751.59	64.69	WATER WELLS

Well Log ID:	00819854.tif	Horiz Coll Meth Code:	0
Well Tag ID:	BHR803	Tax Parcel Identifier:	
Well Type Code:	Water	County ID:	61
WRIA No:	7	County Name:	
Horzcoll Ds:		Township:	30
Project Tag No:		Range Fraction No:	
Notice of Intent ID No:	DE01176	Range:	05
Well Completion Date:	7/11/2012	Range Dir Code:	East
Well Log Receival Dt:	9/21/2012	Section:	17
Record Creation Date:	11/2/2012	Quarter Section:	NE
Last Update Date:	11/2/2012	Qtr Qtr Section:	NE
Welllog Flow Type Cd:		Region Code:	1
Welllog Well Test Cd:		Twsp Fraction No:	
Welllog Static Lvl Qt:	0	Twsp Direction Code:	North
Welllog Gpm Qt:	0	St Plane X-Coord:	1228095
Welllog Psi No:	0	St Plane Y-Coord:	1010275
Well Depth:	20	Welllog Zip Code:	
Well Diameter:	6	NAD83 Latitude:	48.09125
Well Owner Name:	Tulalip Tribes Of Washington	NAD83 Longitude:	-122.18675
Driller No:			

Map Key	Direction	Distance (mi)	Distance (ft)	Elevation (ft)	DB
68	NW	0.90	4,751.59	64.69	WATER WELLS

Well Log ID:	00806786.tif	Horiz Coll Meth Code:	0
Well Tag ID:	BHM613	Tax Parcel Identifier:	
Well Type Code:	Water	County ID:	61
WRIA No:	7	County Name:	
Horzcoll Ds:		Township:	30
Project Tag No:		Range Fraction No:	
Notice of Intent ID No:	DE01174	Range:	05
Well Completion Date:	7/6/2012	Range Dir Code:	East
Well Log Receival Dt:	7/25/2012	Section:	17
Record Creation Date:	8/8/2012	Quarter Section:	NE
Last Update Date:	8/8/2012	Qtr Qtr Section:	NE
Welllog Flow Type Cd:		Region Code:	1
Welllog Well Test Cd:		Twsp Fraction No:	

Wells and Additional Sources Detail Report

Welllog Static Lvl Qt:	0	Twsp Direction Code:	North
Welllog Gpm Qt:	0	St Plane X-Coord:	1228095
Welllog Psi No:	0	St Plane Y-Coord:	1010275
Well Depth:	20	Welllog Zip Code:	
Well Diameter:	6	NAD83 Latitude:	48.09125
Well Owner Name:	Tulalip Tribes Of Washington	NAD83 Longitude:	-122.18675
Driller No:			

Map Key	Direction	Distance (mi)	Distance (ft)	Elevation (ft)	DB
68	NW	0.90	4,751.59	64.69	WATER WELLS

Well Log ID:	00806716.tif	Horiz Coll Meth Code:	0
Well Tag ID:	BHM648	Tax Parcel Identifier:	
Well Type Code:	Water	County ID:	61
WRIA No:	7	County Name:	
Horzcoll Ds:		Township:	30
Project Tag No:		Range Fraction No:	
Notice of Intent ID No:	DE01174	Range:	05
Well Completion Date:	7/6/2012	Range Dir Code:	East
Well Log Receival Dt:	7/25/2012	Section:	17
Record Creation Date:	8/8/2012	Quarter Section:	NE
Last Update Date:	8/8/2012	Qtr Qtr Section:	NE
Welllog Flow Type Cd:		Region Code:	1
Welllog Well Test Cd:		Twsp Fraction No:	
Welllog Static Lvl Qt:	0	Twsp Direction Code:	North
Welllog Gpm Qt:	0	St Plane X-Coord:	1228095
Welllog Psi No:	0	St Plane Y-Coord:	1010275
Well Depth:	20	Welllog Zip Code:	
Well Diameter:	6	NAD83 Latitude:	48.09125
Well Owner Name:	Tulalip Tribes Of Washington	NAD83 Longitude:	-122.18675
Driller No:			

Map Key	Direction	Distance (mi)	Distance (ft)	Elevation (ft)	DB
68	NW	0.90	4,751.59	64.69	WATER WELLS

Well Log ID:	00806776.tif	Horiz Coll Meth Code:	0
Well Tag ID:	BHM618	Tax Parcel Identifier:	
Well Type Code:	Water	County ID:	61
WRIA No:	7	County Name:	
Horzcoll Ds:		Township:	30
Project Tag No:		Range Fraction No:	
Notice of Intent ID No:	DE01174	Range:	05
Well Completion Date:	7/6/2012	Range Dir Code:	East
Well Log Receival Dt:	7/25/2012	Section:	17
Record Creation Date:	8/8/2012	Quarter Section:	NE
Last Update Date:	8/8/2012	Qtr Qtr Section:	NE

Wells and Additional Sources Detail Report

Welllog Flow Type Cd:		Region Code:	1
Welllog Well Test Cd:		Twsp Fraction No:	
Welllog Static Lvl Qt:	0	Twsp Direction Code:	North
Welllog Gpm Qt:	0	St Plane X-Coord:	1228095
Welllog Psi No:	0	St Plane Y-Coord:	1010275
Well Depth:	20	Welllog Zip Code:	
Well Diameter:	6	NAD83 Latitude:	48.09125
Well Owner Name:	Tulalip Tribes Of Washington	NAD83 Longitude:	-122.18675
Driller No:			

Map Key	Direction	Distance (mi)	Distance (ft)	Elevation (ft)	DB
68	NW	0.90	4,751.59	64.69	WATER WELLS

Well Log ID:	00401363.tif	Horiz Coll Meth Code:	0
Well Tag ID:	AHR795	Tax Parcel Identifier:	
Well Type Code:	Resource Protection	County ID:	61
WRIA No:	7	County Name:	
Horzcoll Ds:		Township:	30
Project Tag No:		Range Fraction No:	
Notice of Intent ID No:	RE01124	Range:	05
Well Completion Date:	1/19/2005	Range Dir Code:	East
Well Log Receival Dt:	2/22/2005	Section:	17
Record Creation Date:	3/1/2005	Quarter Section:	NE
Last Update Date:	3/1/2005	Qtr Qtr Section:	NE
Welllog Flow Type Cd:		Region Code:	1
Welllog Well Test Cd:		Twsp Fraction No:	
Welllog Static Lvl Qt:	0	Twsp Direction Code:	North
Welllog Gpm Qt:	0	St Plane X-Coord:	1228095
Welllog Psi No:	0	St Plane Y-Coord:	1010275
Well Depth:	30	Welllog Zip Code:	
Well Diameter:	8	NAD83 Latitude:	48.09125
Well Owner Name:	THE TULALIP TRIBES	NAD83 Longitude:	-122.18675
Driller No:			

Map Key	Direction	Distance (mi)	Distance (ft)	Elevation (ft)	DB
68	NW	0.90	4,751.59	64.69	WATER WELLS

Well Log ID:	00819878.tif	Horiz Coll Meth Code:	0
Well Tag ID:	BHR815	Tax Parcel Identifier:	
Well Type Code:	Water	County ID:	61
WRIA No:	7	County Name:	
Horzcoll Ds:		Township:	30
Project Tag No:		Range Fraction No:	
Notice of Intent ID No:	DE01176	Range:	05
Well Completion Date:	7/11/2012	Range Dir Code:	East
Well Log Receival Dt:	9/21/2012	Section:	17

Wells and Additional Sources Detail Report

Record Creation Date: 11/2/2012	Quarter Section: NE
Last Update Date: 11/2/2012	Qtr Qtr Section: NE
Welllog Flow Type Cd:	Region Code: 1
Welllog Well Test Cd:	Twsp Fraction No:
Welllog Static Lvl Qt: 0	Twsp Direction Code: North
Welllog Gpm Qt: 0	St Plane X-Coord: 1228095
Welllog Psi No: 0	St Plane Y-Coord: 1010275
Well Depth: 20	Welllog Zip Code:
Well Diameter: 6	NAD83 Latitude: 48.09125
Well Owner Name: Tulalip Tribes Of Washington	NAD83 Longitude: -122.18675
Driller No:	

Map Key	Direction	Distance (mi)	Distance (ft)	Elevation (ft)	DB
68	NW	0.90	4,751.59	64.69	WATER WELLS

Well Log ID: 00806726.tif	Horiz Coll Meth Code: 0
Well Tag ID: BHM643	Tax Parcel Identifier:
Well Type Code: Water	County ID: 61
WRIA No: 7	County Name:
Horzcoll Ds:	Township: 30
Project Tag No:	Range Fraction No:
Notice of Intent ID No: DE01174	Range: 05
Well Completion Date: 7/6/2012	Range Dir Code: East
Well Log Receival Dt: 7/25/2012	Section: 17
Record Creation Date: 8/8/2012	Quarter Section: NE
Last Update Date: 8/8/2012	Qtr Qtr Section: NE
Welllog Flow Type Cd:	Region Code: 1
Welllog Well Test Cd:	Twsp Fraction No:
Welllog Static Lvl Qt: 0	Twsp Direction Code: North
Welllog Gpm Qt: 0	St Plane X-Coord: 1228095
Welllog Psi No: 0	St Plane Y-Coord: 1010275
Well Depth: 20	Welllog Zip Code:
Well Diameter: 6	NAD83 Latitude: 48.09125
Well Owner Name: Tulalip Tribes Of Washington	NAD83 Longitude: -122.18675
Driller No:	

Map Key	Direction	Distance (mi)	Distance (ft)	Elevation (ft)	DB
68	NW	0.90	4,751.59	64.69	WATER WELLS

Well Log ID: 00819824.tif	Horiz Coll Meth Code: 0
Well Tag ID: BHR788	Tax Parcel Identifier:
Well Type Code: Water	County ID: 61
WRIA No: 7	County Name:
Horzcoll Ds:	Township: 30
Project Tag No:	Range Fraction No:
Notice of Intent ID No: DE01176	Range: 05

Wells and Additional Sources Detail Report

Well Completion Date:	7/11/2012	Range Dir Code:	East
Well Log Receival Dt:	9/21/2012	Section:	17
Record Creation Date:	11/2/2012	Quarter Section:	NE
Last Update Date:	11/2/2012	Qtr Qtr Section:	NE
Welllog Flow Type Cd:		Region Code:	1
Welllog Well Test Cd:		Twsp Fraction No:	
Welllog Static Lvl Qt:	0	Twsp Direction Code:	North
Welllog Gpm Qt:	0	St Plane X-Coord:	1228095
Welllog Psi No:	0	St Plane Y-Coord:	1010275
Well Depth:	20	Welllog Zip Code:	
Well Diameter:	6	NAD83 Latitude:	48.09125
Well Owner Name:	Tulalip Tribes Of Washington	NAD83 Longitude:	-122.18675
Driller No:			

Map Key	Direction	Distance (mi)	Distance (ft)	Elevation (ft)	DB
68	NW	0.90	4,751.59	64.69	WATER WELLS

Well Log ID:	00806768.tif	Horiz Coll Meth Code:	0
Well Tag ID:	BHM622	Tax Parcel Identifier:	
Well Type Code:	Water	County ID:	61
WRIA No:	7	County Name:	
Horzcoll Ds:		Township:	30
Project Tag No:		Range Fraction No:	
Notice of Intent ID No:	DE01174	Range:	05
Well Completion Date:	7/6/2012	Range Dir Code:	East
Well Log Receival Dt:	7/25/2012	Section:	17
Record Creation Date:	8/8/2012	Quarter Section:	NE
Last Update Date:	8/8/2012	Qtr Qtr Section:	NE
Welllog Flow Type Cd:		Region Code:	1
Welllog Well Test Cd:		Twsp Fraction No:	
Welllog Static Lvl Qt:	0	Twsp Direction Code:	North
Welllog Gpm Qt:	0	St Plane X-Coord:	1228095
Welllog Psi No:	0	St Plane Y-Coord:	1010275
Well Depth:	20	Welllog Zip Code:	
Well Diameter:	6	NAD83 Latitude:	48.09125
Well Owner Name:	Tulalip Tribes Of Washington	NAD83 Longitude:	-122.18675
Driller No:			

Map Key	Direction	Distance (mi)	Distance (ft)	Elevation (ft)	DB
68	NW	0.90	4,751.59	64.69	WATER WELLS

Well Log ID:	00806754.tif	Horiz Coll Meth Code:	0
Well Tag ID:	BHM629	Tax Parcel Identifier:	
Well Type Code:	Water	County ID:	61
WRIA No:	7	County Name:	
Horzcoll Ds:		Township:	30

Wells and Additional Sources Detail Report

Project Tag No:		Range Fraction No:	
Notice of Intent ID No:	DE01174	Range:	05
Well Completion Date:	7/6/2012	Range Dir Code:	East
Well Log Receival Dt:	7/25/2012	Section:	17
Record Creation Date:	8/8/2012	Quarter Section:	NE
Last Update Date:	8/8/2012	Qtr Qtr Section:	NE
Welllog Flow Type Cd:		Region Code:	1
Welllog Well Test Cd:		Twsp Fraction No:	
Welllog Static Lvl Qt:	0	Twsp Direction Code:	North
Welllog Gpm Qt:	0	St Plane X-Coord:	1228095
Welllog Psi No:	0	St Plane Y-Coord:	1010275
Well Depth:	20	Welllog Zip Code:	
Well Diameter:	6	NAD83 Latitude:	48.09125
Well Owner Name:	Tulalip Tribes Of Washington	NAD83 Longitude:	-122.18675
Driller No:			

Map Key	Direction	Distance (mi)	Distance (ft)	Elevation (ft)	DB
68	NW	0.90	4,751.59	64.69	WATER WELLS

Well Log ID:	00819876.tif	Horiz Coll Meth Code:	0
Well Tag ID:	BHR814	Tax Parcel Identifier:	
Well Type Code:	Water	County ID:	61
WRIA No:	7	County Name:	
Horzcoll Ds:		Township:	30
Project Tag No:		Range Fraction No:	
Notice of Intent ID No:	DE01176	Range:	05
Well Completion Date:	7/11/2012	Range Dir Code:	East
Well Log Receival Dt:	9/21/2012	Section:	17
Record Creation Date:	11/2/2012	Quarter Section:	NE
Last Update Date:	11/2/2012	Qtr Qtr Section:	NE
Welllog Flow Type Cd:		Region Code:	1
Welllog Well Test Cd:		Twsp Fraction No:	
Welllog Static Lvl Qt:	0	Twsp Direction Code:	North
Welllog Gpm Qt:	0	St Plane X-Coord:	1228095
Welllog Psi No:	0	St Plane Y-Coord:	1010275
Well Depth:	20	Welllog Zip Code:	
Well Diameter:	6	NAD83 Latitude:	48.09125
Well Owner Name:	Tulalip Tribes Of Washington	NAD83 Longitude:	-122.18675
Driller No:			

Map Key	Direction	Distance (mi)	Distance (ft)	Elevation (ft)	DB
68	NW	0.90	4,751.59	64.69	WATER WELLS

Well Log ID:	00806808.tif	Horiz Coll Meth Code:	0
Well Tag ID:	BHM602	Tax Parcel Identifier:	
Well Type Code:	Water	County ID:	61

Wells and Additional Sources Detail Report

WRIA No: 7	County Name:
Horzcoll Ds:	Township: 30
Project Tag No:	Range Fraction No:
Notice of Intent ID No: DE01174	Range: 05
Well Completion Date: 7/6/2012	Range Dir Code: East
Well Log Receival Dt: 7/25/2012	Section: 17
Record Creation Date: 8/8/2012	Quarter Section: NE
Last Update Date: 8/8/2012	Qtr Qtr Section: NE
Welllog Flow Type Cd:	Region Code: 1
Welllog Well Test Cd:	Twsp Fraction No:
Welllog Static Lvl Qt: 0	Twsp Direction Code: North
Welllog Gpm Qt: 0	St Plane X-Coord: 1228095
Welllog Psi No: 0	St Plane Y-Coord: 1010275
Well Depth: 20	Welllog Zip Code:
Well Diameter: 6	NAD83 Latitude: 48.09125
Well Owner Name: Tulalip Tribes Of Washington	NAD83 Longitude: -122.18675
Driller No:	

Map Key	Direction	Distance (mi)	Distance (ft)	Elevation (ft)	DB
68	NW	0.90	4,751.59	64.69	WATER WELLS

Well Log ID: 00819832.tif	Horiz Coll Meth Code: 0
Well Tag ID: BHR792	Tax Parcel Identifier:
Well Type Code: Water	County ID: 61
WRIA No: 7	County Name:
Horzcoll Ds:	Township: 30
Project Tag No:	Range Fraction No:
Notice of Intent ID No: DE01176	Range: 05
Well Completion Date: 7/11/2012	Range Dir Code: East
Well Log Receival Dt: 9/21/2012	Section: 17
Record Creation Date: 11/2/2012	Quarter Section: NE
Last Update Date: 11/2/2012	Qtr Qtr Section: NE
Welllog Flow Type Cd:	Region Code: 1
Welllog Well Test Cd:	Twsp Fraction No:
Welllog Static Lvl Qt: 0	Twsp Direction Code: North
Welllog Gpm Qt: 0	St Plane X-Coord: 1228095
Welllog Psi No: 0	St Plane Y-Coord: 1010275
Well Depth: 20	Welllog Zip Code:
Well Diameter: 6	NAD83 Latitude: 48.09125
Well Owner Name: Tulalip Tribes Of Washington	NAD83 Longitude: -122.18675
Driller No:	

Map Key	Direction	Distance (mi)	Distance (ft)	Elevation (ft)	DB
68	NW	0.90	4,751.59	64.69	WATER WELLS

Well Log ID: 00806824.tif	Horiz Coll Meth Code: 0
---------------------------	-------------------------

Wells and Additional Sources Detail Report

Well Tag ID:	BHM594	Tax Parcel Identifier:	
Well Type Code:	Water	County ID:	61
WRIA No:	7	County Name:	
Horzcoll Ds:		Township:	30
Project Tag No:		Range Fraction No:	
Notice of Intent ID No:	DE01167	Range:	05
Well Completion Date:	6/15/2012	Range Dir Code:	East
Well Log Receival Dt:	7/25/2012	Section:	17
Record Creation Date:	8/8/2012	Quarter Section:	NE
Last Update Date:	8/8/2012	Qtr Qtr Section:	NE
Welllog Flow Type Cd:		Region Code:	1
Welllog Well Test Cd:		Twsp Fraction No:	
Welllog Static Lvl Qt:	0	Twsp Direction Code:	North
Welllog Gpm Qt:	0	St Plane X-Coord:	1228095
Welllog Psi No:	0	St Plane Y-Coord:	1010275
Well Depth:	20	Welllog Zip Code:	
Well Diameter:	6	NAD83 Latitude:	48.09125
Well Owner Name:	Tulalip Tribes Of Washington	NAD83 Longitude:	-122.18675
Driller No:			

Map Key	Direction	Distance (mi)	Distance (ft)	Elevation (ft)	DB
68	NW	0.90	4,751.59	64.69	WATER WELLS

Well Log ID:	00806816.tif	Horiz Coll Meth Code:	0
Well Tag ID:	BHM598	Tax Parcel Identifier:	
Well Type Code:	Water	County ID:	61
WRIA No:	7	County Name:	
Horzcoll Ds:		Township:	30
Project Tag No:		Range Fraction No:	
Notice of Intent ID No:	DE01174	Range:	05
Well Completion Date:	7/6/2012	Range Dir Code:	East
Well Log Receival Dt:	7/25/2012	Section:	17
Record Creation Date:	8/8/2012	Quarter Section:	NE
Last Update Date:	8/8/2012	Qtr Qtr Section:	NE
Welllog Flow Type Cd:		Region Code:	1
Welllog Well Test Cd:		Twsp Fraction No:	
Welllog Static Lvl Qt:	0	Twsp Direction Code:	North
Welllog Gpm Qt:	0	St Plane X-Coord:	1228095
Welllog Psi No:	0	St Plane Y-Coord:	1010275
Well Depth:	20	Welllog Zip Code:	
Well Diameter:	6	NAD83 Latitude:	48.09125
Well Owner Name:	Tulalip Tribes Of Washington	NAD83 Longitude:	-122.18675
Driller No:			

Map Key	Direction	Distance (mi)	Distance (ft)	Elevation (ft)	DB
68	NW	0.90	4,751.59	64.69	WATER WELLS

Wells and Additional Sources Detail Report

Well Log ID:	00819838.tif	Horiz Coll Meth Code:	0
Well Tag ID:	BHR795	Tax Parcel Identifier:	
Well Type Code:	Water	County ID:	61
WRIA No:	7	County Name:	
Horzcoll Ds:		Township:	30
Project Tag No:		Range Fraction No:	
Notice of Intent ID No:	DE01176	Range:	05
Well Completion Date:	7/11/2012	Range Dir Code:	East
Well Log Receival Dt:	9/21/2012	Section:	17
Record Creation Date:	11/2/2012	Quarter Section:	NE
Last Update Date:	11/2/2012	Qtr Qtr Section:	NE
Welllog Flow Type Cd:		Region Code:	1
Welllog Well Test Cd:		Twsp Fraction No:	
Welllog Static Lvl Qt:	0	Twsp Direction Code:	North
Welllog Gpm Qt:	0	St Plane X-Coord:	1228095
Welllog Psi No:	0	St Plane Y-Coord:	1010275
Well Depth:	20	Welllog Zip Code:	
Well Diameter:	6	NAD83 Latitude:	48.09125
Well Owner Name:	Tulalip Tribes Of Washington	NAD83 Longitude:	-122.18675
Driller No:			

Map Key	Direction	Distance (mi)	Distance (ft)	Elevation (ft)	DB
68	NW	0.90	4,751.59	64.69	WATER WELLS

Well Log ID:	00819923.tif	Horiz Coll Meth Code:	0
Well Tag ID:	BHR838	Tax Parcel Identifier:	
Well Type Code:	Water	County ID:	61
WRIA No:	7	County Name:	
Horzcoll Ds:		Township:	30
Project Tag No:		Range Fraction No:	
Notice of Intent ID No:	DE01176	Range:	05
Well Completion Date:	8/3/2012	Range Dir Code:	East
Well Log Receival Dt:	9/21/2012	Section:	17
Record Creation Date:	11/2/2012	Quarter Section:	NE
Last Update Date:	11/2/2012	Qtr Qtr Section:	NE
Welllog Flow Type Cd:		Region Code:	1
Welllog Well Test Cd:		Twsp Fraction No:	
Welllog Static Lvl Qt:	0	Twsp Direction Code:	North
Welllog Gpm Qt:	0	St Plane X-Coord:	1228095
Welllog Psi No:	0	St Plane Y-Coord:	1010275
Well Depth:	20	Welllog Zip Code:	
Well Diameter:	6	NAD83 Latitude:	48.09125
Well Owner Name:	Tulalip Tribes Of Washington	NAD83 Longitude:	-122.18675
Driller No:			

Map Key	Direction	Distance (mi)	Distance (ft)	Elevation (ft)	DB
---------	-----------	---------------	---------------	----------------	----

Wells and Additional Sources Detail Report

68	NW	0.90	4,751.59	64.69	WATER WELLS
----	----	------	----------	-------	-------------

Well Log ID:	00819896.tif	Horiz Coll Meth Code:	0
Well Tag ID:	BHR824	Tax Parcel Identifier:	
Well Type Code:	Water	County ID:	61
WRIA No:	7	County Name:	
Horzcoll Ds:		Township:	30
Project Tag No:		Range Fraction No:	
Notice of Intent ID No:	DE01176	Range:	05
Well Completion Date:	7/11/2012	Range Dir Code:	East
Well Log Receival Dt:	9/21/2012	Section:	17
Record Creation Date:	11/2/2012	Quarter Section:	NE
Last Update Date:	11/2/2012	Qtr Qtr Section:	NE
Welllog Flow Type Cd:		Region Code:	1
Welllog Well Test Cd:		Twsp Fraction No:	
Welllog Static Lvl Qt:	0	Twsp Direction Code:	North
Welllog Gpm Qt:	0	St Plane X-Coord:	1228095
Welllog Psi No:	0	St Plane Y-Coord:	1010275
Well Depth:	20	Welllog Zip Code:	
Well Diameter:	6	NAD83 Latitude:	48.09125
Well Owner Name:	Tulalip Tribes Of Washington	NAD83 Longitude:	-122.18675
Driller No:			

Map Key	Direction	Distance (mi)	Distance (ft)	Elevation (ft)	DB
68	NW	0.90	4,751.59	64.69	WATER WELLS

Well Log ID:	00819921.tif	Horiz Coll Meth Code:	0
Well Tag ID:	BHR837	Tax Parcel Identifier:	
Well Type Code:	Water	County ID:	61
WRIA No:	7	County Name:	
Horzcoll Ds:		Township:	30
Project Tag No:		Range Fraction No:	
Notice of Intent ID No:	DE01176	Range:	05
Well Completion Date:	8/3/2012	Range Dir Code:	East
Well Log Receival Dt:	9/21/2012	Section:	17
Record Creation Date:	11/2/2012	Quarter Section:	NE
Last Update Date:	11/2/2012	Qtr Qtr Section:	NE
Welllog Flow Type Cd:		Region Code:	1
Welllog Well Test Cd:		Twsp Fraction No:	
Welllog Static Lvl Qt:	0	Twsp Direction Code:	North
Welllog Gpm Qt:	0	St Plane X-Coord:	1228095
Welllog Psi No:	0	St Plane Y-Coord:	1010275
Well Depth:	20	Welllog Zip Code:	
Well Diameter:	6	NAD83 Latitude:	48.09125
Well Owner Name:	Tulalip Tribes Of Washington	NAD83 Longitude:	-122.18675

Wells and Additional Sources Detail Report

Driller No:

Map Key	Direction	Distance (mi)	Distance (ft)	Elevation (ft)	DB
68	NW	0.90	4,751.59	64.69	WATER WELLS

Well Log ID:	00819822.tif	Horiz Coll Meth Code:	0
Well Tag ID:	BHR787	Tax Parcel Identifier:	
Well Type Code:	Water	County ID:	61
WRIA No:	7	County Name:	
Horzcoll Ds:		Township:	30
Project Tag No:		Range Fraction No:	
Notice of Intent ID No:	DE01176	Range:	05
Well Completion Date:	7/11/2012	Range Dir Code:	East
Well Log Receival Dt:	9/21/2012	Section:	17
Record Creation Date:	11/2/2012	Quarter Section:	NE
Last Update Date:	11/2/2012	Qtr Qtr Section:	NE
Welllog Flow Type Cd:		Region Code:	1
Welllog Well Test Cd:		Twsp Fraction No:	
Welllog Static Lvl Qt:	0	Twsp Direction Code:	North
Welllog Gpm Qt:	0	St Plane X-Coord:	1228095
Welllog Psi No:	0	St Plane Y-Coord:	1010275
Well Depth:	20	Welllog Zip Code:	
Well Diameter:	6	NAD83 Latitude:	48.09125
Well Owner Name:	Tulalip Tribes Of Washington	NAD83 Longitude:	-122.18675
Driller No:			

Map Key	Direction	Distance (mi)	Distance (ft)	Elevation (ft)	DB
68	NW	0.90	4,751.59	64.69	WATER WELLS

Well Log ID:	00806826.tif	Horiz Coll Meth Code:	0
Well Tag ID:	BHM593	Tax Parcel Identifier:	
Well Type Code:	Water	County ID:	61
WRIA No:	7	County Name:	
Horzcoll Ds:		Township:	30
Project Tag No:		Range Fraction No:	
Notice of Intent ID No:	DE01167	Range:	05
Well Completion Date:	6/15/2012	Range Dir Code:	East
Well Log Receival Dt:	7/25/2012	Section:	17
Record Creation Date:	8/8/2012	Quarter Section:	NE
Last Update Date:	8/8/2012	Qtr Qtr Section:	NE
Welllog Flow Type Cd:		Region Code:	1
Welllog Well Test Cd:		Twsp Fraction No:	
Welllog Static Lvl Qt:	0	Twsp Direction Code:	North
Welllog Gpm Qt:	0	St Plane X-Coord:	1228095
Welllog Psi No:	0	St Plane Y-Coord:	1010275
Well Depth:	20	Welllog Zip Code:	

Wells and Additional Sources Detail Report

Well Diameter:	6	NAD83 Latitude:	48.09125
Well Owner Name:	Tulalip Tribes Of Washington	NAD83 Longitude:	-122.18675
Driller No:			

Map Key	Direction	Distance (mi)	Distance (ft)	Elevation (ft)	DB
68	NW	0.90	4,751.59	64.69	WATER WELLS

Well Log ID:	00806874.tif	Horiz Coll Meth Code:	0
Well Tag ID:	BHM579	Tax Parcel Identifier:	
Well Type Code:	Water	County ID:	61
WRIA No:	7	County Name:	
Horzcoll Ds:		Township:	30
Project Tag No:		Range Fraction No:	
Notice of Intent ID No:	DE01167	Range:	05
Well Completion Date:	6/15/2012	Range Dir Code:	East
Well Log Receival Dt:	7/25/2012	Section:	17
Record Creation Date:	8/8/2012	Quarter Section:	NE
Last Update Date:	8/8/2012	Qtr Qtr Section:	NE
Welllog Flow Type Cd:		Region Code:	1
Welllog Well Test Cd:		Twsp Fraction No:	
Welllog Static Lvl Qt:	0	Twsp Direction Code:	North
Welllog Gpm Qt:	0	St Plane X-Coord:	1228095
Welllog Psi No:	0	St Plane Y-Coord:	1010275
Well Depth:	20	Welllog Zip Code:	
Well Diameter:	6	NAD83 Latitude:	48.09125
Well Owner Name:	Tulalip Tribes Of Washington	NAD83 Longitude:	-122.18675
Driller No:			

Map Key	Direction	Distance (mi)	Distance (ft)	Elevation (ft)	DB
68	NW	0.90	4,751.59	64.69	WATER WELLS

Well Log ID:	00806858.tif	Horiz Coll Meth Code:	0
Well Tag ID:	BHM584	Tax Parcel Identifier:	
Well Type Code:	Water	County ID:	61
WRIA No:	7	County Name:	
Horzcoll Ds:		Township:	30
Project Tag No:		Range Fraction No:	
Notice of Intent ID No:	DE01167	Range:	05
Well Completion Date:	6/15/2012	Range Dir Code:	East
Well Log Receival Dt:	7/25/2012	Section:	17
Record Creation Date:	8/8/2012	Quarter Section:	NE
Last Update Date:	8/8/2012	Qtr Qtr Section:	NE
Welllog Flow Type Cd:		Region Code:	1
Welllog Well Test Cd:		Twsp Fraction No:	
Welllog Static Lvl Qt:	0	Twsp Direction Code:	North
Welllog Gpm Qt:	0	St Plane X-Coord:	1228095

Wells and Additional Sources Detail Report

Welllog Psi No:	0	St Plane Y-Coord:	1010275
Well Depth:	20	Welllog Zip Code:	
Well Diameter:	6	NAD83 Latitude:	48.09125
Well Owner Name:	Tulalip Tribes Of Washington	NAD83 Longitude:	-122.18675
Driller No:			

Map Key	Direction	Distance (mi)	Distance (ft)	Elevation (ft)	DB
68	NW	0.90	4,751.59	64.69	WATER WELLS

Well Log ID:	00806778.tif	Horiz Coll Meth Code:	0
Well Tag ID:	BHM617	Tax Parcel Identifier:	
Well Type Code:	Water	County ID:	61
WRIA No:	7	County Name:	
Horzcoll Ds:		Township:	30
Project Tag No:		Range Fraction No:	
Notice of Intent ID No:	DE01174	Range:	05
Well Completion Date:	7/6/2012	Range Dir Code:	East
Well Log Receival Dt:	7/25/2012	Section:	17
Record Creation Date:	8/8/2012	Quarter Section:	NE
Last Update Date:	8/8/2012	Qtr Qtr Section:	NE
Welllog Flow Type Cd:		Region Code:	1
Welllog Well Test Cd:		Twsp Fraction No:	
Welllog Static Lvl Qt:	0	Twsp Direction Code:	North
Welllog Gpm Qt:	0	St Plane X-Coord:	1228095
Welllog Psi No:	0	St Plane Y-Coord:	1010275
Well Depth:	20	Welllog Zip Code:	
Well Diameter:	6	NAD83 Latitude:	48.09125
Well Owner Name:	Tulalip Tribes Of Washington	NAD83 Longitude:	-122.18675
Driller No:			

Map Key	Direction	Distance (mi)	Distance (ft)	Elevation (ft)	DB
68	NW	0.90	4,751.59	64.69	WATER WELLS

Well Log ID:	00806864.tif	Horiz Coll Meth Code:	0
Well Tag ID:	BHM583	Tax Parcel Identifier:	
Well Type Code:	Water	County ID:	61
WRIA No:	7	County Name:	
Horzcoll Ds:		Township:	30
Project Tag No:		Range Fraction No:	
Notice of Intent ID No:	DE01167	Range:	05
Well Completion Date:	6/15/2012	Range Dir Code:	East
Well Log Receival Dt:	7/25/2012	Section:	17
Record Creation Date:	8/8/2012	Quarter Section:	NE
Last Update Date:	8/8/2012	Qtr Qtr Section:	NE
Welllog Flow Type Cd:		Region Code:	1
Welllog Well Test Cd:		Twsp Fraction No:	

Wells and Additional Sources Detail Report

Welllog Static Lvl Qt:	0	Twsp Direction Code:	North
Welllog Gpm Qt:	0	St Plane X-Coord:	1228095
Welllog Psi No:	0	St Plane Y-Coord:	1010275
Well Depth:	20	Welllog Zip Code:	
Well Diameter:	6	NAD83 Latitude:	48.09125
Well Owner Name:	Tulalip Tribes Of Washington	NAD83 Longitude:	-122.18675
Driller No:			

Map Key	Direction	Distance (mi)	Distance (ft)	Elevation (ft)	DB
68	NW	0.90	4,751.59	64.69	WATER WELLS

Well Log ID:	00806792.tif	Horiz Coll Meth Code:	0
Well Tag ID:	BHM610	Tax Parcel Identifier:	
Well Type Code:	Water	County ID:	61
WRIA No:	7	County Name:	
Horzcoll Ds:		Township:	30
Project Tag No:		Range Fraction No:	
Notice of Intent ID No:	DE01174	Range:	05
Well Completion Date:	7/6/2012	Range Dir Code:	East
Well Log Receival Dt:	7/25/2012	Section:	17
Record Creation Date:	8/8/2012	Quarter Section:	NE
Last Update Date:	8/8/2012	Qtr Qtr Section:	NE
Welllog Flow Type Cd:		Region Code:	1
Welllog Well Test Cd:		Twsp Fraction No:	
Welllog Static Lvl Qt:	0	Twsp Direction Code:	North
Welllog Gpm Qt:	0	St Plane X-Coord:	1228095
Welllog Psi No:	0	St Plane Y-Coord:	1010275
Well Depth:	20	Welllog Zip Code:	
Well Diameter:	6	NAD83 Latitude:	48.09125
Well Owner Name:	Tulalip Tribes Of Washington	NAD83 Longitude:	-122.18675
Driller No:			

Map Key	Direction	Distance (mi)	Distance (ft)	Elevation (ft)	DB
68	NW	0.90	4,751.59	64.69	WATER WELLS

Well Log ID:	00819900.tif	Horiz Coll Meth Code:	0
Well Tag ID:	BHR826	Tax Parcel Identifier:	
Well Type Code:	Water	County ID:	61
WRIA No:	7	County Name:	
Horzcoll Ds:		Township:	30
Project Tag No:		Range Fraction No:	
Notice of Intent ID No:	DE01176	Range:	05
Well Completion Date:	8/3/2012	Range Dir Code:	East
Well Log Receival Dt:	9/21/2012	Section:	17
Record Creation Date:	11/2/2012	Quarter Section:	NE
Last Update Date:	11/2/2012	Qtr Qtr Section:	NE

Wells and Additional Sources Detail Report

Welllog Flow Type Cd:		Region Code:	1
Welllog Well Test Cd:		Twsp Fraction No:	
Welllog Static Lvl Qt:	0	Twsp Direction Code:	North
Welllog Gpm Qt:	0	St Plane X-Coord:	1228095
Welllog Psi No:	0	St Plane Y-Coord:	1010275
Well Depth:	20	Welllog Zip Code:	
Well Diameter:	6	NAD83 Latitude:	48.09125
Well Owner Name:	Tulalip Tribes Of Washington	NAD83 Longitude:	-122.18675
Driller No:			

Map Key	Direction	Distance (mi)	Distance (ft)	Elevation (ft)	DB
68	NW	0.90	4,751.59	64.69	WATER WELLS

Well Log ID:	00806738.tif	Horiz Coll Meth Code:	0
Well Tag ID:	BHM637	Tax Parcel Identifier:	
Well Type Code:	Water	County ID:	61
WRIA No:	7	County Name:	
Horzcoll Ds:		Township:	30
Project Tag No:		Range Fraction No:	
Notice of Intent ID No:	DE01174	Range:	05
Well Completion Date:	7/6/2012	Range Dir Code:	East
Well Log Receival Dt:	7/25/2012	Section:	17
Record Creation Date:	8/8/2012	Quarter Section:	NE
Last Update Date:	8/8/2012	Qtr Qtr Section:	NE
Welllog Flow Type Cd:		Region Code:	1
Welllog Well Test Cd:		Twsp Fraction No:	
Welllog Static Lvl Qt:	0	Twsp Direction Code:	North
Welllog Gpm Qt:	0	St Plane X-Coord:	1228095
Welllog Psi No:	0	St Plane Y-Coord:	1010275
Well Depth:	20	Welllog Zip Code:	
Well Diameter:	6	NAD83 Latitude:	48.09125
Well Owner Name:	Tulalip Tribes Of Washington	NAD83 Longitude:	-122.18675
Driller No:			

Map Key	Direction	Distance (mi)	Distance (ft)	Elevation (ft)	DB
68	NW	0.90	4,751.59	64.69	WATER WELLS

Well Log ID:	00819892.tif	Horiz Coll Meth Code:	0
Well Tag ID:	BHR822	Tax Parcel Identifier:	
Well Type Code:	Water	County ID:	61
WRIA No:	7	County Name:	
Horzcoll Ds:		Township:	30
Project Tag No:		Range Fraction No:	
Notice of Intent ID No:	DE01176	Range:	05
Well Completion Date:	7/11/2012	Range Dir Code:	East
Well Log Receival Dt:	9/21/2012	Section:	17

Wells and Additional Sources Detail Report

Record Creation Date:	11/2/2012	Quarter Section:	NE
Last Update Date:	11/2/2012	Qtr Qtr Section:	NE
Welllog Flow Type Cd:		Region Code:	1
Welllog Well Test Cd:		Twsp Fraction No:	
Welllog Static Lvl Qt:	0	Twsp Direction Code:	North
Welllog Gpm Qt:	0	St Plane X-Coord:	1228095
Welllog Psi No:	0	St Plane Y-Coord:	1010275
Well Depth:	20	Welllog Zip Code:	
Well Diameter:	6	NAD83 Latitude:	48.09125
Well Owner Name:	Tulalip Tribes Of Washington	NAD83 Longitude:	-122.18675
Driller No:			

Map Key	Direction	Distance (mi)	Distance (ft)	Elevation (ft)	DB
68	NW	0.90	4,751.59	64.69	WATER WELLS

Well Log ID:	00819834.tif	Horiz Coll Meth Code:	0
Well Tag ID:	BHR793	Tax Parcel Identifier:	
Well Type Code:	Water	County ID:	61
WRIA No:	7	County Name:	
Horzcoll Ds:		Township:	30
Project Tag No:		Range Fraction No:	
Notice of Intent ID No:	DE01176	Range:	05
Well Completion Date:	7/11/2012	Range Dir Code:	East
Well Log Receival Dt:	9/21/2012	Section:	17
Record Creation Date:	11/2/2012	Quarter Section:	NE
Last Update Date:	11/2/2012	Qtr Qtr Section:	NE
Welllog Flow Type Cd:		Region Code:	1
Welllog Well Test Cd:		Twsp Fraction No:	
Welllog Static Lvl Qt:	0	Twsp Direction Code:	North
Welllog Gpm Qt:	0	St Plane X-Coord:	1228095
Welllog Psi No:	0	St Plane Y-Coord:	1010275
Well Depth:	20	Welllog Zip Code:	
Well Diameter:	6	NAD83 Latitude:	48.09125
Well Owner Name:	Tulalip Tribes Of Washington	NAD83 Longitude:	-122.18675
Driller No:			

Map Key	Direction	Distance (mi)	Distance (ft)	Elevation (ft)	DB
68	NW	0.90	4,751.59	64.69	WATER WELLS

Well Log ID:	00806868.tif	Horiz Coll Meth Code:	0
Well Tag ID:	BHM582	Tax Parcel Identifier:	
Well Type Code:	Water	County ID:	61
WRIA No:	7	County Name:	
Horzcoll Ds:		Township:	30
Project Tag No:		Range Fraction No:	
Notice of Intent ID No:	DE01167	Range:	05

Wells and Additional Sources Detail Report

Well Completion Date:	6/15/2012	Range Dir Code:	East
Well Log Receival Dt:	7/25/2012	Section:	17
Record Creation Date:	8/8/2012	Quarter Section:	NE
Last Update Date:	8/8/2012	Qtr Qtr Section:	NE
Welllog Flow Type Cd:		Region Code:	1
Welllog Well Test Cd:		Twsp Fraction No:	
Welllog Static Lvl Qt:	0	Twsp Direction Code:	North
Welllog Gpm Qt:	0	St Plane X-Coord:	1228095
Welllog Psi No:	0	St Plane Y-Coord:	1010275
Well Depth:	20	Welllog Zip Code:	
Well Diameter:	6	NAD83 Latitude:	48.09125
Well Owner Name:	Tulalip Tribes Of Washington	NAD83 Longitude:	-122.18675
Driller No:			

Map Key	Direction	Distance (mi)	Distance (ft)	Elevation (ft)	DB
68	NW	0.90	4,751.59	64.69	WATER WELLS

Well Log ID:	00819860.tif	Horiz Coll Meth Code:	0
Well Tag ID:	BHR806	Tax Parcel Identifier:	
Well Type Code:	Water	County ID:	61
WRIA No:	7	County Name:	
Horzcoll Ds:		Township:	30
Project Tag No:		Range Fraction No:	
Notice of Intent ID No:	DE01176	Range:	05
Well Completion Date:	7/11/2012	Range Dir Code:	East
Well Log Receival Dt:	9/21/2012	Section:	17
Record Creation Date:	11/2/2012	Quarter Section:	NE
Last Update Date:	11/2/2012	Qtr Qtr Section:	NE
Welllog Flow Type Cd:		Region Code:	1
Welllog Well Test Cd:		Twsp Fraction No:	
Welllog Static Lvl Qt:	0	Twsp Direction Code:	North
Welllog Gpm Qt:	0	St Plane X-Coord:	1228095
Welllog Psi No:	0	St Plane Y-Coord:	1010275
Well Depth:	20	Welllog Zip Code:	
Well Diameter:	6	NAD83 Latitude:	48.09125
Well Owner Name:	Tulalip Tribes Of Washington	NAD83 Longitude:	-122.18675
Driller No:			

Map Key	Direction	Distance (mi)	Distance (ft)	Elevation (ft)	DB
68	NW	0.90	4,751.59	64.69	WATER WELLS

Well Log ID:	00806834.tif	Horiz Coll Meth Code:	0
Well Tag ID:	BHM590	Tax Parcel Identifier:	
Well Type Code:	Water	County ID:	61
WRIA No:	7	County Name:	
Horzcoll Ds:		Township:	30

Wells and Additional Sources Detail Report

Project Tag No:		Range Fraction No:	
Notice of Intent ID No:	DE01167	Range:	05
Well Completion Date:	6/15/2012	Range Dir Code:	East
Well Log Receival Dt:	7/25/2012	Section:	17
Record Creation Date:	8/8/2012	Quarter Section:	NE
Last Update Date:	8/8/2012	Qtr Qtr Section:	NE
Welllog Flow Type Cd:		Region Code:	1
Welllog Well Test Cd:		Twsp Fraction No:	
Welllog Static Lvl Qt:	0	Twsp Direction Code:	North
Welllog Gpm Qt:	0	St Plane X-Coord:	1228095
Welllog Psi No:	0	St Plane Y-Coord:	1010275
Well Depth:	20	Welllog Zip Code:	
Well Diameter:	6	NAD83 Latitude:	48.09125
Well Owner Name:	Tulalip Tribes Of Washington	NAD83 Longitude:	-122.18675
Driller No:			

Map Key	Direction	Distance (mi)	Distance (ft)	Elevation (ft)	DB
68	NW	0.90	4,751.59	64.69	WATER WELLS

Well Log ID:	00806820.tif	Horiz Coll Meth Code:	0
Well Tag ID:	BHM595	Tax Parcel Identifier:	
Well Type Code:	Water	County ID:	61
WRIA No:	7	County Name:	
Horzcoll Ds:		Township:	30
Project Tag No:		Range Fraction No:	
Notice of Intent ID No:	DE01167	Range:	05
Well Completion Date:	6/15/2012	Range Dir Code:	East
Well Log Receival Dt:	7/25/2012	Section:	17
Record Creation Date:	8/8/2012	Quarter Section:	NE
Last Update Date:	8/8/2012	Qtr Qtr Section:	NE
Welllog Flow Type Cd:		Region Code:	1
Welllog Well Test Cd:		Twsp Fraction No:	
Welllog Static Lvl Qt:	0	Twsp Direction Code:	North
Welllog Gpm Qt:	0	St Plane X-Coord:	1228095
Welllog Psi No:	0	St Plane Y-Coord:	1010275
Well Depth:	20	Welllog Zip Code:	
Well Diameter:	6	NAD83 Latitude:	48.09125
Well Owner Name:	Tulalip Tribes Of Washington	NAD83 Longitude:	-122.18675
Driller No:			

Map Key	Direction	Distance (mi)	Distance (ft)	Elevation (ft)	DB
68	NW	0.90	4,751.59	64.69	WATER WELLS

Well Log ID:	00806756.tif	Horiz Coll Meth Code:	0
Well Tag ID:	BHM628	Tax Parcel Identifier:	
Well Type Code:	Water	County ID:	61

Wells and Additional Sources Detail Report

WRIA No: 7	County Name:
Horzcoll Ds:	Township: 30
Project Tag No:	Range Fraction No:
Notice of Intent ID No: DE01174	Range: 05
Well Completion Date: 7/6/2012	Range Dir Code: East
Well Log Receival Dt: 7/25/2012	Section: 17
Record Creation Date: 8/8/2012	Quarter Section: NE
Last Update Date: 8/8/2012	Qtr Qtr Section: NE
Welllog Flow Type Cd:	Region Code: 1
Welllog Well Test Cd:	Twsp Fraction No:
Welllog Static Lvl Qt: 0	Twsp Direction Code: North
Welllog Gpm Qt: 0	St Plane X-Coord: 1228095
Welllog Psi No: 0	St Plane Y-Coord: 1010275
Well Depth: 20	Welllog Zip Code:
Well Diameter: 6	NAD83 Latitude: 48.09125
Well Owner Name: Tulalip Tribes Of Washington	NAD83 Longitude: -122.18675
Driller No:	

Map Key	Direction	Distance (mi)	Distance (ft)	Elevation (ft)	DB
68	NW	0.90	4,751.59	64.69	WATER WELLS

Well Log ID: 00806718.tif	Horiz Coll Meth Code: 0
Well Tag ID: BHM647	Tax Parcel Identifier:
Well Type Code: Water	County ID: 61
WRIA No: 7	County Name:
Horzcoll Ds:	Township: 30
Project Tag No:	Range Fraction No:
Notice of Intent ID No: DE01174	Range: 05
Well Completion Date: 7/6/2012	Range Dir Code: East
Well Log Receival Dt: 7/25/2012	Section: 17
Record Creation Date: 8/8/2012	Quarter Section: NE
Last Update Date: 8/8/2012	Qtr Qtr Section: NE
Welllog Flow Type Cd:	Region Code: 1
Welllog Well Test Cd:	Twsp Fraction No:
Welllog Static Lvl Qt: 0	Twsp Direction Code: North
Welllog Gpm Qt: 0	St Plane X-Coord: 1228095
Welllog Psi No: 0	St Plane Y-Coord: 1010275
Well Depth: 20	Welllog Zip Code:
Well Diameter: 6	NAD83 Latitude: 48.09125
Well Owner Name: Tulalip Tribes Of Washington	NAD83 Longitude: -122.18675
Driller No:	

Map Key	Direction	Distance (mi)	Distance (ft)	Elevation (ft)	DB
68	NW	0.90	4,751.59	64.69	WATER WELLS

Well Log ID: 00806800.tif	Horiz Coll Meth Code: 0
---------------------------	-------------------------

Wells and Additional Sources Detail Report

Well Tag ID:	BHM606	Tax Parcel Identifier:	
Well Type Code:	Water	County ID:	61
WRIA No:	7	County Name:	
Horzcoll Ds:		Township:	30
Project Tag No:		Range Fraction No:	
Notice of Intent ID No:	DE01174	Range:	05
Well Completion Date:	7/6/2012	Range Dir Code:	East
Well Log Receival Dt:	7/25/2012	Section:	17
Record Creation Date:	8/8/2012	Quarter Section:	NE
Last Update Date:	8/8/2012	Qtr Qtr Section:	NE
Welllog Flow Type Cd:		Region Code:	1
Welllog Well Test Cd:		Twsp Fraction No:	
Welllog Static Lvl Qt:	0	Twsp Direction Code:	North
Welllog Gpm Qt:	0	St Plane X-Coord:	1228095
Welllog Psi No:	0	St Plane Y-Coord:	1010275
Well Depth:	20	Welllog Zip Code:	
Well Diameter:	6	NAD83 Latitude:	48.09125
Well Owner Name:	Tulalip Tribes Of Washington	NAD83 Longitude:	-122.18675
Driller No:			

Map Key	Direction	Distance (mi)	Distance (ft)	Elevation (ft)	DB
68	NW	0.90	4,751.59	64.69	WATER WELLS

Well Log ID:	00806876.tif	Horiz Coll Meth Code:	0
Well Tag ID:	BHM578	Tax Parcel Identifier:	
Well Type Code:	Water	County ID:	61
WRIA No:	7	County Name:	
Horzcoll Ds:		Township:	30
Project Tag No:		Range Fraction No:	
Notice of Intent ID No:	DE01167	Range:	05
Well Completion Date:	6/15/2012	Range Dir Code:	East
Well Log Receival Dt:	7/25/2012	Section:	17
Record Creation Date:	8/8/2012	Quarter Section:	NE
Last Update Date:	8/8/2012	Qtr Qtr Section:	NE
Welllog Flow Type Cd:		Region Code:	1
Welllog Well Test Cd:		Twsp Fraction No:	
Welllog Static Lvl Qt:	0	Twsp Direction Code:	North
Welllog Gpm Qt:	0	St Plane X-Coord:	1228095
Welllog Psi No:	0	St Plane Y-Coord:	1010275
Well Depth:	20	Welllog Zip Code:	
Well Diameter:	6	NAD83 Latitude:	48.09125
Well Owner Name:	Tulalip Tribes Of Washington	NAD83 Longitude:	-122.18675
Driller No:			

Map Key	Direction	Distance (mi)	Distance (ft)	Elevation (ft)	DB
68	NW	0.90	4,751.59	64.69	WATER WELLS

Wells and Additional Sources Detail Report

Well Log ID:	00819872.tif	Horiz Coll Meth Code:	0
Well Tag ID:	BHR812	Tax Parcel Identifier:	
Well Type Code:	Water	County ID:	61
WRIA No:	7	County Name:	
Horzcoll Ds:		Township:	30
Project Tag No:		Range Fraction No:	
Notice of Intent ID No:	DE01176	Range:	05
Well Completion Date:	7/11/2012	Range Dir Code:	East
Well Log Receival Dt:	9/21/2012	Section:	17
Record Creation Date:	11/2/2012	Quarter Section:	NE
Last Update Date:	11/2/2012	Qtr Qtr Section:	NE
Welllog Flow Type Cd:		Region Code:	1
Welllog Well Test Cd:		Twsp Fraction No:	
Welllog Static Lvl Qt:	0	Twsp Direction Code:	North
Welllog Gpm Qt:	0	St Plane X-Coord:	1228095
Welllog Psi No:	0	St Plane Y-Coord:	1010275
Well Depth:	20	Welllog Zip Code:	
Well Diameter:	6	NAD83 Latitude:	48.09125
Well Owner Name:	Tulalip Tribes Of Washington	NAD83 Longitude:	-122.18675
Driller No:			

Map Key	Direction	Distance (mi)	Distance (ft)	Elevation (ft)	DB
68	NW	0.90	4,751.59	64.69	WATER WELLS

Well Log ID:	00806782.tif	Horiz Coll Meth Code:	0
Well Tag ID:	BHM615	Tax Parcel Identifier:	
Well Type Code:	Water	County ID:	61
WRIA No:	7	County Name:	
Horzcoll Ds:		Township:	30
Project Tag No:		Range Fraction No:	
Notice of Intent ID No:	DE01174	Range:	05
Well Completion Date:	7/6/2012	Range Dir Code:	East
Well Log Receival Dt:	7/25/2012	Section:	17
Record Creation Date:	8/8/2012	Quarter Section:	NE
Last Update Date:	8/8/2012	Qtr Qtr Section:	NE
Welllog Flow Type Cd:		Region Code:	1
Welllog Well Test Cd:		Twsp Fraction No:	
Welllog Static Lvl Qt:	0	Twsp Direction Code:	North
Welllog Gpm Qt:	0	St Plane X-Coord:	1228095
Welllog Psi No:	0	St Plane Y-Coord:	1010275
Well Depth:	20	Welllog Zip Code:	
Well Diameter:	6	NAD83 Latitude:	48.09125
Well Owner Name:	Tulalip Tribes Of Washington	NAD83 Longitude:	-122.18675
Driller No:			

Map Key	Direction	Distance (mi)	Distance (ft)	Elevation (ft)	DB
---------	-----------	---------------	---------------	----------------	----

Wells and Additional Sources Detail Report

68	NW	0.90	4,751.59	64.69	WATER WELLS
----	----	------	----------	-------	-------------

Well Log ID:	00819911.tif	Horiz Coll Meth Code:	0
Well Tag ID:	BHR832	Tax Parcel Identifier:	
Well Type Code:	Water	County ID:	61
WRIA No:	7	County Name:	
Horzcoll Ds:		Township:	30
Project Tag No:		Range Fraction No:	
Notice of Intent ID No:	DE01176	Range:	05
Well Completion Date:	8/3/2012	Range Dir Code:	East
Well Log Receival Dt:	9/21/2012	Section:	17
Record Creation Date:	11/2/2012	Quarter Section:	NE
Last Update Date:	11/2/2012	Qtr Qtr Section:	NE
Welllog Flow Type Cd:		Region Code:	1
Welllog Well Test Cd:		Twsp Fraction No:	
Welllog Static Lvl Qt:	0	Twsp Direction Code:	North
Welllog Gpm Qt:	0	St Plane X-Coord:	1228095
Welllog Psi No:	0	St Plane Y-Coord:	1010275
Well Depth:	20	Welllog Zip Code:	
Well Diameter:	6	NAD83 Latitude:	48.09125
Well Owner Name:	Tulalip Tribes Of Washington	NAD83 Longitude:	-122.18675
Driller No:			

Map Key	Direction	Distance (mi)	Distance (ft)	Elevation (ft)	DB
68	NW	0.90	4,751.59	64.69	WATER WELLS

Well Log ID:	00806844.tif	Horiz Coll Meth Code:	0
Well Tag ID:	BHM587	Tax Parcel Identifier:	
Well Type Code:	Water	County ID:	61
WRIA No:	7	County Name:	
Horzcoll Ds:		Township:	30
Project Tag No:		Range Fraction No:	
Notice of Intent ID No:	DE01167	Range:	05
Well Completion Date:	6/15/2012	Range Dir Code:	East
Well Log Receival Dt:	7/25/2012	Section:	17
Record Creation Date:	8/8/2012	Quarter Section:	NE
Last Update Date:	8/8/2012	Qtr Qtr Section:	NE
Welllog Flow Type Cd:		Region Code:	1
Welllog Well Test Cd:		Twsp Fraction No:	
Welllog Static Lvl Qt:	0	Twsp Direction Code:	North
Welllog Gpm Qt:	0	St Plane X-Coord:	1228095
Welllog Psi No:	0	St Plane Y-Coord:	1010275
Well Depth:	20	Welllog Zip Code:	
Well Diameter:	6	NAD83 Latitude:	48.09125
Well Owner Name:	Tulalip Tribes Of Washington	NAD83 Longitude:	-122.18675

Wells and Additional Sources Detail Report

Driller No:

Map Key	Direction	Distance (mi)	Distance (ft)	Elevation (ft)	DB
68	NW	0.90	4,751.59	64.69	WATER WELLS

Well Log ID:	00806714.tif	Horiz Coll Meth Code:	0
Well Tag ID:	BHM649	Tax Parcel Identifier:	
Well Type Code:	Water	County ID:	61
WRIA No:	7	County Name:	
Horzcoll Ds:		Township:	30
Project Tag No:		Range Fraction No:	
Notice of Intent ID No:	DE01174	Range:	05
Well Completion Date:	7/6/2012	Range Dir Code:	East
Well Log Receival Dt:	7/25/2012	Section:	17
Record Creation Date:	8/8/2012	Quarter Section:	NE
Last Update Date:	8/8/2012	Qtr Qtr Section:	NE
Welllog Flow Type Cd:		Region Code:	1
Welllog Well Test Cd:		Twsp Fraction No:	
Welllog Static Lvl Qt:	0	Twsp Direction Code:	North
Welllog Gpm Qt:	0	St Plane X-Coord:	1228095
Welllog Psi No:	0	St Plane Y-Coord:	1010275
Well Depth:	20	Welllog Zip Code:	
Well Diameter:	6	NAD83 Latitude:	48.09125
Well Owner Name:	Tulalip Tribes Of Washington	NAD83 Longitude:	-122.18675
Driller No:			

Map Key	Direction	Distance (mi)	Distance (ft)	Elevation (ft)	DB
68	NW	0.90	4,751.59	64.69	WATER WELLS

Well Log ID:	00819919.tif	Horiz Coll Meth Code:	0
Well Tag ID:	BHR836	Tax Parcel Identifier:	
Well Type Code:	Water	County ID:	61
WRIA No:	7	County Name:	
Horzcoll Ds:		Township:	30
Project Tag No:		Range Fraction No:	
Notice of Intent ID No:	DE01176	Range:	05
Well Completion Date:	8/3/2012	Range Dir Code:	East
Well Log Receival Dt:	9/21/2012	Section:	17
Record Creation Date:	11/2/2012	Quarter Section:	NE
Last Update Date:	11/2/2012	Qtr Qtr Section:	NE
Welllog Flow Type Cd:		Region Code:	1
Welllog Well Test Cd:		Twsp Fraction No:	
Welllog Static Lvl Qt:	0	Twsp Direction Code:	North
Welllog Gpm Qt:	0	St Plane X-Coord:	1228095
Welllog Psi No:	0	St Plane Y-Coord:	1010275
Well Depth:	20	Welllog Zip Code:	

Wells and Additional Sources Detail Report

Well Diameter:	6	NAD83 Latitude:	48.09125
Well Owner Name:	Tulalip Tribes Of Washington	NAD83 Longitude:	-122.18675
Driller No:			

Map Key	Direction	Distance (mi)	Distance (ft)	Elevation (ft)	DB
68	NW	0.90	4,751.59	64.69	WATER WELLS

Well Log ID:	00819898.tif	Horiz Coll Meth Code:	0
Well Tag ID:	BHR825	Tax Parcel Identifier:	
Well Type Code:	Water	County ID:	61
WRIA No:	7	County Name:	
Horzcoll Ds:		Township:	30
Project Tag No:		Range Fraction No:	
Notice of Intent ID No:	DE01176	Range:	05
Well Completion Date:	8/3/2012	Range Dir Code:	East
Well Log Receival Dt:	9/21/2012	Section:	17
Record Creation Date:	11/2/2012	Quarter Section:	NE
Last Update Date:	11/2/2012	Qtr Qtr Section:	NE
Welllog Flow Type Cd:		Region Code:	1
Welllog Well Test Cd:		Twsp Fraction No:	
Welllog Static Lvl Qt:	0	Twsp Direction Code:	North
Welllog Gpm Qt:	0	St Plane X-Coord:	1228095
Welllog Psi No:	0	St Plane Y-Coord:	1010275
Well Depth:	20	Welllog Zip Code:	
Well Diameter:	6	NAD83 Latitude:	48.09125
Well Owner Name:	Tulalip Tribes Of Washington	NAD83 Longitude:	-122.18675
Driller No:			

Map Key	Direction	Distance (mi)	Distance (ft)	Elevation (ft)	DB
68	NW	0.90	4,751.59	64.69	WATER WELLS

Well Log ID:	00806854.tif	Horiz Coll Meth Code:	0
Well Tag ID:	BHM585	Tax Parcel Identifier:	
Well Type Code:	Water	County ID:	61
WRIA No:	7	County Name:	
Horzcoll Ds:		Township:	30
Project Tag No:		Range Fraction No:	
Notice of Intent ID No:	DE01167	Range:	05
Well Completion Date:	6/15/2012	Range Dir Code:	East
Well Log Receival Dt:	7/25/2012	Section:	17
Record Creation Date:	8/8/2012	Quarter Section:	NE
Last Update Date:	8/8/2012	Qtr Qtr Section:	NE
Welllog Flow Type Cd:		Region Code:	1
Welllog Well Test Cd:		Twsp Fraction No:	
Welllog Static Lvl Qt:	0	Twsp Direction Code:	North
Welllog Gpm Qt:	0	St Plane X-Coord:	1228095

Wells and Additional Sources Detail Report

Welllog Psi No:	0	St Plane Y-Coord:	1010275
Well Depth:	20	Welllog Zip Code:	
Well Diameter:	6	NAD83 Latitude:	48.09125
Well Owner Name:	Tulalip Tribes Of Washington	NAD83 Longitude:	-122.18675
Driller No:			

Map Key	Direction	Distance (mi)	Distance (ft)	Elevation (ft)	DB
68	NW	0.90	4,751.59	64.69	WATER WELLS

Well Log ID:	00819915.tif	Horiz Coll Meth Code:	0
Well Tag ID:	BHR834	Tax Parcel Identifier:	
Well Type Code:	Water	County ID:	61
WRIA No:	7	County Name:	
Horzcoll Ds:		Township:	30
Project Tag No:		Range Fraction No:	
Notice of Intent ID No:	DE01176	Range:	05
Well Completion Date:	8/3/2012	Range Dir Code:	East
Well Log Receival Dt:	9/21/2012	Section:	17
Record Creation Date:	11/2/2012	Quarter Section:	NE
Last Update Date:	11/2/2012	Qtr Qtr Section:	NE
Welllog Flow Type Cd:		Region Code:	1
Welllog Well Test Cd:		Twsp Fraction No:	
Welllog Static Lvl Qt:	0	Twsp Direction Code:	North
Welllog Gpm Qt:	0	St Plane X-Coord:	1228095
Welllog Psi No:	0	St Plane Y-Coord:	1010275
Well Depth:	20	Welllog Zip Code:	
Well Diameter:	6	NAD83 Latitude:	48.09125
Well Owner Name:	Tulalip Tribes Of Washington	NAD83 Longitude:	-122.18675
Driller No:			

Map Key	Direction	Distance (mi)	Distance (ft)	Elevation (ft)	DB
68	NW	0.90	4,751.59	64.69	WATER WELLS

Well Log ID:	00806764.tif	Horiz Coll Meth Code:	0
Well Tag ID:	BHM624	Tax Parcel Identifier:	
Well Type Code:	Water	County ID:	61
WRIA No:	7	County Name:	
Horzcoll Ds:		Township:	30
Project Tag No:		Range Fraction No:	
Notice of Intent ID No:	DE01174	Range:	05
Well Completion Date:	7/6/2012	Range Dir Code:	East
Well Log Receival Dt:	7/25/2012	Section:	17
Record Creation Date:	8/8/2012	Quarter Section:	NE
Last Update Date:	8/8/2012	Qtr Qtr Section:	NE
Welllog Flow Type Cd:		Region Code:	1
Welllog Well Test Cd:		Twsp Fraction No:	

Wells and Additional Sources Detail Report

Welllog Static Lvl Qt:	0	Twsp Direction Code:	North
Welllog Gpm Qt:	0	St Plane X-Coord:	1228095
Welllog Psi No:	0	St Plane Y-Coord:	1010275
Well Depth:	20	Welllog Zip Code:	
Well Diameter:	6	NAD83 Latitude:	48.09125
Well Owner Name:	Tulalip Tribes Of Washington	NAD83 Longitude:	-122.18675
Driller No:			

Map Key	Direction	Distance (mi)	Distance (ft)	Elevation (ft)	DB
68	NW	0.90	4,751.59	64.69	WATER WELLS

Well Log ID:	00819908.tif	Horiz Coll Meth Code:	0
Well Tag ID:	BHR830	Tax Parcel Identifier:	
Well Type Code:	Water	County ID:	61
WRIA No:	7	County Name:	
Horzcoll Ds:		Township:	30
Project Tag No:		Range Fraction No:	
Notice of Intent ID No:	DE01176	Range:	05
Well Completion Date:	8/3/2012	Range Dir Code:	East
Well Log Receival Dt:	9/21/2012	Section:	17
Record Creation Date:	11/2/2012	Quarter Section:	NE
Last Update Date:	11/2/2012	Qtr Qtr Section:	NE
Welllog Flow Type Cd:		Region Code:	1
Welllog Well Test Cd:		Twsp Fraction No:	
Welllog Static Lvl Qt:	0	Twsp Direction Code:	North
Welllog Gpm Qt:	0	St Plane X-Coord:	1228095
Welllog Psi No:	0	St Plane Y-Coord:	1010275
Well Depth:	20	Welllog Zip Code:	
Well Diameter:	6	NAD83 Latitude:	48.09125
Well Owner Name:	Tulalip Tribes Of Washington	NAD83 Longitude:	-122.18675
Driller No:			

Map Key	Direction	Distance (mi)	Distance (ft)	Elevation (ft)	DB
68	NW	0.90	4,751.59	64.69	WATER WELLS

Well Log ID:	00806882.tif	Horiz Coll Meth Code:	0
Well Tag ID:	BHM576	Tax Parcel Identifier:	
Well Type Code:	Water	County ID:	61
WRIA No:	7	County Name:	
Horzcoll Ds:		Township:	30
Project Tag No:		Range Fraction No:	
Notice of Intent ID No:	DE01167	Range:	05
Well Completion Date:	6/15/2012	Range Dir Code:	East
Well Log Receival Dt:	7/25/2012	Section:	17
Record Creation Date:	8/8/2012	Quarter Section:	NE
Last Update Date:	8/8/2012	Qtr Qtr Section:	NE

Wells and Additional Sources Detail Report

Welllog Flow Type Cd:		Region Code:	1
Welllog Well Test Cd:		Twsp Fraction No:	
Welllog Static Lvl Qt:	0	Twsp Direction Code:	North
Welllog Gpm Qt:	0	St Plane X-Coord:	1228095
Welllog Psi No:	0	St Plane Y-Coord:	1010275
Well Depth:	20	Welllog Zip Code:	
Well Diameter:	6	NAD83 Latitude:	48.09125
Well Owner Name:	Tulalip Tribes Of Washington	NAD83 Longitude:	-122.18675
Driller No:			

Map Key	Direction	Distance (mi)	Distance (ft)	Elevation (ft)	DB
68	NW	0.90	4,751.59	64.69	WATER WELLS

Well Log ID:	00806744.tif	Horiz Coll Meth Code:	0
Well Tag ID:	BHM634	Tax Parcel Identifier:	
Well Type Code:	Water	County ID:	61
WRIA No:	7	County Name:	
Horzcoll Ds:		Township:	30
Project Tag No:		Range Fraction No:	
Notice of Intent ID No:	DE01174	Range:	05
Well Completion Date:	7/6/2012	Range Dir Code:	East
Well Log Receival Dt:	7/25/2012	Section:	17
Record Creation Date:	8/8/2012	Quarter Section:	NE
Last Update Date:	8/8/2012	Qtr Qtr Section:	NE
Welllog Flow Type Cd:		Region Code:	1
Welllog Well Test Cd:		Twsp Fraction No:	
Welllog Static Lvl Qt:	0	Twsp Direction Code:	North
Welllog Gpm Qt:	0	St Plane X-Coord:	1228095
Welllog Psi No:	0	St Plane Y-Coord:	1010275
Well Depth:	20	Welllog Zip Code:	
Well Diameter:	6	NAD83 Latitude:	48.09125
Well Owner Name:	Tulalip Tribes Of Washington	NAD83 Longitude:	-122.18675
Driller No:			

Map Key	Direction	Distance (mi)	Distance (ft)	Elevation (ft)	DB
68	NW	0.90	4,751.59	64.69	WATER WELLS

Well Log ID:	00806836.tif	Horiz Coll Meth Code:	0
Well Tag ID:	BHM589	Tax Parcel Identifier:	
Well Type Code:	Water	County ID:	61
WRIA No:	7	County Name:	
Horzcoll Ds:		Township:	30
Project Tag No:		Range Fraction No:	
Notice of Intent ID No:	DE01167	Range:	05
Well Completion Date:	6/15/2012	Range Dir Code:	East
Well Log Receival Dt:	7/25/2012	Section:	17

Wells and Additional Sources Detail Report

Record Creation Date: 8/8/2012	Quarter Section: NE
Last Update Date: 8/8/2012	Qtr Qtr Section: NE
Welllog Flow Type Cd:	Region Code: 1
Welllog Well Test Cd:	Twsp Fraction No:
Welllog Static Lvl Qt: 0	Twsp Direction Code: North
Welllog Gpm Qt: 0	St Plane X-Coord: 1228095
Welllog Psi No: 0	St Plane Y-Coord: 1010275
Well Depth: 20	Welllog Zip Code:
Well Diameter: 6	NAD83 Latitude: 48.09125
Well Owner Name: Tulalip Tribes Of Washington	NAD83 Longitude: -122.18675
Driller No:	

Map Key	Direction	Distance (mi)	Distance (ft)	Elevation (ft)	DB
68	NW	0.90	4,751.59	64.69	WATER WELLS

Well Log ID: 00806774.tif	Horiz Coll Meth Code: 0
Well Tag ID: BHM619	Tax Parcel Identifier:
Well Type Code: Water	County ID: 61
WRIA No: 7	County Name:
Horzcoll Ds:	Township: 30
Project Tag No:	Range Fraction No:
Notice of Intent ID No: DE01174	Range: 05
Well Completion Date: 7/6/2012	Range Dir Code: East
Well Log Receival Dt: 7/25/2012	Section: 17
Record Creation Date: 8/8/2012	Quarter Section: NE
Last Update Date: 8/8/2012	Qtr Qtr Section: NE
Welllog Flow Type Cd:	Region Code: 1
Welllog Well Test Cd:	Twsp Fraction No:
Welllog Static Lvl Qt: 0	Twsp Direction Code: North
Welllog Gpm Qt: 0	St Plane X-Coord: 1228095
Welllog Psi No: 0	St Plane Y-Coord: 1010275
Well Depth: 20	Welllog Zip Code:
Well Diameter: 6	NAD83 Latitude: 48.09125
Well Owner Name: Tulalip Tribes Of Washington	NAD83 Longitude: -122.18675
Driller No:	

Map Key	Direction	Distance (mi)	Distance (ft)	Elevation (ft)	DB
68	NW	0.90	4,751.59	64.69	WATER WELLS

Well Log ID: 00806840.tif	Horiz Coll Meth Code: 0
Well Tag ID: BHM588	Tax Parcel Identifier:
Well Type Code: Water	County ID: 61
WRIA No: 7	County Name:
Horzcoll Ds:	Township: 30
Project Tag No:	Range Fraction No:
Notice of Intent ID No: DE01167	Range: 05

Wells and Additional Sources Detail Report

Well Completion Date:	6/15/2012	Range Dir Code:	East
Well Log Receival Dt:	7/25/2012	Section:	17
Record Creation Date:	8/8/2012	Quarter Section:	NE
Last Update Date:	8/8/2012	Qtr Qtr Section:	NE
Welllog Flow Type Cd:		Region Code:	1
Welllog Well Test Cd:		Twsp Fraction No:	
Welllog Static Lvl Qt:	0	Twsp Direction Code:	North
Welllog Gpm Qt:	0	St Plane X-Coord:	1228095
Welllog Psi No:	0	St Plane Y-Coord:	1010275
Well Depth:	20	Welllog Zip Code:	
Well Diameter:	6	NAD83 Latitude:	48.09125
Well Owner Name:	Tulalip Tribes Of Washington	NAD83 Longitude:	-122.18675
Driller No:			

Map Key	Direction	Distance (mi)	Distance (ft)	Elevation (ft)	DB
68	NW	0.90	4,751.59	64.69	WATER WELLS

Well Log ID:	00806794.tif	Horiz Coll Meth Code:	0
Well Tag ID:	BHM609	Tax Parcel Identifier:	
Well Type Code:	Water	County ID:	61
WRIA No:	7	County Name:	
Horzcoll Ds:		Township:	30
Project Tag No:		Range Fraction No:	
Notice of Intent ID No:	DE01174	Range:	05
Well Completion Date:	7/6/2012	Range Dir Code:	East
Well Log Receival Dt:	7/25/2012	Section:	17
Record Creation Date:	8/8/2012	Quarter Section:	NE
Last Update Date:	8/8/2012	Qtr Qtr Section:	NE
Welllog Flow Type Cd:		Region Code:	1
Welllog Well Test Cd:		Twsp Fraction No:	
Welllog Static Lvl Qt:	0	Twsp Direction Code:	North
Welllog Gpm Qt:	0	St Plane X-Coord:	1228095
Welllog Psi No:	0	St Plane Y-Coord:	1010275
Well Depth:	20	Welllog Zip Code:	
Well Diameter:	6	NAD83 Latitude:	48.09125
Well Owner Name:	Tulalip Tribes Of Washington	NAD83 Longitude:	-122.18675
Driller No:			

Map Key	Direction	Distance (mi)	Distance (ft)	Elevation (ft)	DB
68	NW	0.90	4,751.59	64.69	WATER WELLS

Well Log ID:	00819862.tif	Horiz Coll Meth Code:	0
Well Tag ID:	BHR807	Tax Parcel Identifier:	
Well Type Code:	Water	County ID:	61
WRIA No:	7	County Name:	
Horzcoll Ds:		Township:	30

Wells and Additional Sources Detail Report

Project Tag No:		Range Fraction No:	
Notice of Intent ID No:	DE01176	Range:	05
Well Completion Date:	7/11/2012	Range Dir Code:	East
Well Log Receival Dt:	9/21/2012	Section:	17
Record Creation Date:	11/2/2012	Quarter Section:	NE
Last Update Date:	11/2/2012	Qtr Qtr Section:	NE
Welllog Flow Type Cd:		Region Code:	1
Welllog Well Test Cd:		Twsp Fraction No:	
Welllog Static Lvl Qt:	0	Twsp Direction Code:	North
Welllog Gpm Qt:	0	St Plane X-Coord:	1228095
Welllog Psi No:	0	St Plane Y-Coord:	1010275
Well Depth:	20	Welllog Zip Code:	
Well Diameter:	6	NAD83 Latitude:	48.09125
Well Owner Name:	Tulalip Tribes Of Washington	NAD83 Longitude:	-122.18675
Driller No:			

Map Key	Direction	Distance (mi)	Distance (ft)	Elevation (ft)	DB
68	NW	0.90	4,751.59	64.69	WATER WELLS

Well Log ID:	00806830.tif	Horiz Coll Meth Code:	0
Well Tag ID:	BHM591	Tax Parcel Identifier:	
Well Type Code:	Water	County ID:	61
WRIA No:	7	County Name:	
Horzcoll Ds:		Township:	30
Project Tag No:		Range Fraction No:	
Notice of Intent ID No:	DE01167	Range:	05
Well Completion Date:	6/15/2012	Range Dir Code:	East
Well Log Receival Dt:	7/25/2012	Section:	17
Record Creation Date:	8/8/2012	Quarter Section:	NE
Last Update Date:	8/8/2012	Qtr Qtr Section:	NE
Welllog Flow Type Cd:		Region Code:	1
Welllog Well Test Cd:		Twsp Fraction No:	
Welllog Static Lvl Qt:	0	Twsp Direction Code:	North
Welllog Gpm Qt:	0	St Plane X-Coord:	1228095
Welllog Psi No:	0	St Plane Y-Coord:	1010275
Well Depth:	20	Welllog Zip Code:	
Well Diameter:	6	NAD83 Latitude:	48.09125
Well Owner Name:	Tulalip Tribes Of Washington	NAD83 Longitude:	-122.18675
Driller No:			

Map Key	Direction	Distance (mi)	Distance (ft)	Elevation (ft)	DB
68	NW	0.90	4,751.59	64.69	WATER WELLS

Well Log ID:	00806730.tif	Horiz Coll Meth Code:	0
Well Tag ID:	BHM642	Tax Parcel Identifier:	
Well Type Code:	Water	County ID:	61

Wells and Additional Sources Detail Report

WRIA No: 7	County Name:
Horzcoll Ds:	Township: 30
Project Tag No:	Range Fraction No:
Notice of Intent ID No: DE01174	Range: 05
Well Completion Date: 7/6/2012	Range Dir Code: East
Well Log Receival Dt: 7/25/2012	Section: 17
Record Creation Date: 8/8/2012	Quarter Section: NE
Last Update Date: 8/8/2012	Qtr Qtr Section: NE
Welllog Flow Type Cd:	Region Code: 1
Welllog Well Test Cd:	Twsp Fraction No:
Welllog Static Lvl Qt: 0	Twsp Direction Code: North
Welllog Gpm Qt: 0	St Plane X-Coord: 1228095
Welllog Psi No: 0	St Plane Y-Coord: 1010275
Well Depth: 20	Welllog Zip Code:
Well Diameter: 6	NAD83 Latitude: 48.09125
Well Owner Name: Tulalip Tribes Of Washington	NAD83 Longitude: -122.18675
Driller No:	

Map Key	Direction	Distance (mi)	Distance (ft)	Elevation (ft)	DB
68	NW	0.90	4,751.59	64.69	WATER WELLS

Well Log ID: 00819866.tif	Horiz Coll Meth Code: 0
Well Tag ID: BHR809	Tax Parcel Identifier:
Well Type Code: Water	County ID: 61
WRIA No: 7	County Name:
Horzcoll Ds:	Township: 30
Project Tag No:	Range Fraction No:
Notice of Intent ID No: DE01176	Range: 05
Well Completion Date: 7/11/2012	Range Dir Code: East
Well Log Receival Dt: 9/21/2012	Section: 17
Record Creation Date: 11/2/2012	Quarter Section: NE
Last Update Date: 11/2/2012	Qtr Qtr Section: NE
Welllog Flow Type Cd:	Region Code: 1
Welllog Well Test Cd:	Twsp Fraction No:
Welllog Static Lvl Qt: 0	Twsp Direction Code: North
Welllog Gpm Qt: 0	St Plane X-Coord: 1228095
Welllog Psi No: 0	St Plane Y-Coord: 1010275
Well Depth: 20	Welllog Zip Code:
Well Diameter: 6	NAD83 Latitude: 48.09125
Well Owner Name: Tulalip Tribes Of Washington	NAD83 Longitude: -122.18675
Driller No:	

Map Key	Direction	Distance (mi)	Distance (ft)	Elevation (ft)	DB
68	NW	0.90	4,751.59	64.69	WATER WELLS

Well Log ID: 00806812.tif	Horiz Coll Meth Code: 0
---------------------------	-------------------------

Wells and Additional Sources Detail Report

Well Tag ID:	BHM600	Tax Parcel Identifier:	
Well Type Code:	Water	County ID:	61
WRIA No:	7	County Name:	
Horzcoll Ds:		Township:	30
Project Tag No:		Range Fraction No:	
Notice of Intent ID No:	DE01174	Range:	05
Well Completion Date:	7/6/2012	Range Dir Code:	East
Well Log Receival Dt:	7/25/2012	Section:	17
Record Creation Date:	8/8/2012	Quarter Section:	NE
Last Update Date:	8/8/2012	Qtr Qtr Section:	NE
Welllog Flow Type Cd:		Region Code:	1
Welllog Well Test Cd:		Twsp Fraction No:	
Welllog Static Lvl Qt:	0	Twsp Direction Code:	North
Welllog Gpm Qt:	0	St Plane X-Coord:	1228095
Welllog Psi No:	0	St Plane Y-Coord:	1010275
Well Depth:	20	Welllog Zip Code:	
Well Diameter:	6	NAD83 Latitude:	48.09125
Well Owner Name:	Tulalip Tribes Of Washington	NAD83 Longitude:	-122.18675
Driller No:			

Map Key	Direction	Distance (mi)	Distance (ft)	Elevation (ft)	DB
68	NW	0.90	4,751.59	64.69	WATER WELLS

Well Log ID:	00806728.tif	Horiz Coll Meth Code:	0
Well Tag ID:	BHM641	Tax Parcel Identifier:	
Well Type Code:	Water	County ID:	61
WRIA No:	7	County Name:	
Horzcoll Ds:		Township:	30
Project Tag No:		Range Fraction No:	
Notice of Intent ID No:	DE01174	Range:	05
Well Completion Date:	7/6/2012	Range Dir Code:	East
Well Log Receival Dt:	7/25/2012	Section:	17
Record Creation Date:	8/8/2012	Quarter Section:	NE
Last Update Date:	8/8/2012	Qtr Qtr Section:	NE
Welllog Flow Type Cd:		Region Code:	1
Welllog Well Test Cd:		Twsp Fraction No:	
Welllog Static Lvl Qt:	0	Twsp Direction Code:	North
Welllog Gpm Qt:	0	St Plane X-Coord:	1228095
Welllog Psi No:	0	St Plane Y-Coord:	1010275
Well Depth:	20	Welllog Zip Code:	
Well Diameter:	6	NAD83 Latitude:	48.09125
Well Owner Name:	Tulalip Tribes Of Washington	NAD83 Longitude:	-122.18675
Driller No:			

Map Key	Direction	Distance (mi)	Distance (ft)	Elevation (ft)	DB
68	NW	0.90	4,751.59	64.69	WATER WELLS

Wells and Additional Sources Detail Report

Well Log ID:	00806752.tif	Horiz Coll Meth Code:	0
Well Tag ID:	BHM630	Tax Parcel Identifier:	
Well Type Code:	Water	County ID:	61
WRIA No:	7	County Name:	
Horzcoll Ds:		Township:	30
Project Tag No:		Range Fraction No:	
Notice of Intent ID No:	DE01174	Range:	05
Well Completion Date:	7/6/2012	Range Dir Code:	East
Well Log Receival Dt:	7/25/2012	Section:	17
Record Creation Date:	8/8/2012	Quarter Section:	NE
Last Update Date:	8/8/2012	Qtr Qtr Section:	NE
Welllog Flow Type Cd:		Region Code:	1
Welllog Well Test Cd:		Twsp Fraction No:	
Welllog Static Lvl Qt:	0	Twsp Direction Code:	North
Welllog Gpm Qt:	0	St Plane X-Coord:	1228095
Welllog Psi No:	0	St Plane Y-Coord:	1010275
Well Depth:	20	Welllog Zip Code:	
Well Diameter:	6	NAD83 Latitude:	48.09125
Well Owner Name:	Tulalip Tribes Of Washington	NAD83 Longitude:	-122.18675
Driller No:			

Map Key	Direction	Distance (mi)	Distance (ft)	Elevation (ft)	DB
68	NW	0.90	4,751.59	64.69	WATER WELLS

Well Log ID:	00819848.tif	Horiz Coll Meth Code:	0
Well Tag ID:	BHR800	Tax Parcel Identifier:	
Well Type Code:	Water	County ID:	61
WRIA No:	7	County Name:	
Horzcoll Ds:		Township:	30
Project Tag No:		Range Fraction No:	
Notice of Intent ID No:	DE01176	Range:	05
Well Completion Date:	7/11/2012	Range Dir Code:	East
Well Log Receival Dt:	9/21/2012	Section:	17
Record Creation Date:	11/2/2012	Quarter Section:	NE
Last Update Date:	11/2/2012	Qtr Qtr Section:	NE
Welllog Flow Type Cd:		Region Code:	1
Welllog Well Test Cd:		Twsp Fraction No:	
Welllog Static Lvl Qt:	0	Twsp Direction Code:	North
Welllog Gpm Qt:	0	St Plane X-Coord:	1228095
Welllog Psi No:	0	St Plane Y-Coord:	1010275
Well Depth:	20	Welllog Zip Code:	
Well Diameter:	6	NAD83 Latitude:	48.09125
Well Owner Name:	Tulalip Tribes Of Washington	NAD83 Longitude:	-122.18675
Driller No:			

Map Key	Direction	Distance (mi)	Distance (ft)	Elevation (ft)	DB
---------	-----------	---------------	---------------	----------------	----

Wells and Additional Sources Detail Report

68	NW	0.90	4,751.59	64.69	WATER WELLS
----	----	------	----------	-------	-------------

Well Log ID:	00806798.tif	Horiz Coll Meth Code:	0
Well Tag ID:	BHM607	Tax Parcel Identifier:	
Well Type Code:	Water	County ID:	61
WRIA No:	7	County Name:	
Horzcoll Ds:		Township:	30
Project Tag No:		Range Fraction No:	
Notice of Intent ID No:	DE01174	Range:	05
Well Completion Date:	7/6/2012	Range Dir Code:	East
Well Log Receival Dt:	7/25/2012	Section:	17
Record Creation Date:	8/8/2012	Quarter Section:	NE
Last Update Date:	8/8/2012	Qtr Qtr Section:	NE
Welllog Flow Type Cd:		Region Code:	1
Welllog Well Test Cd:		Twsp Fraction No:	
Welllog Static Lvl Qt:	0	Twsp Direction Code:	North
Welllog Gpm Qt:	0	St Plane X-Coord:	1228095
Welllog Psi No:	0	St Plane Y-Coord:	1010275
Well Depth:	20	Welllog Zip Code:	
Well Diameter:	6	NAD83 Latitude:	48.09125
Well Owner Name:	Tulalip Tribes Of Washington	NAD83 Longitude:	-122.18675
Driller No:			

Map Key	Direction	Distance (mi)	Distance (ft)	Elevation (ft)	DB
68	NW	0.90	4,751.59	64.69	WATER WELLS

Well Log ID:	00819894.tif	Horiz Coll Meth Code:	0
Well Tag ID:	BHR823	Tax Parcel Identifier:	
Well Type Code:	Water	County ID:	61
WRIA No:	7	County Name:	
Horzcoll Ds:		Township:	30
Project Tag No:		Range Fraction No:	
Notice of Intent ID No:	DE01176	Range:	05
Well Completion Date:	7/11/2012	Range Dir Code:	East
Well Log Receival Dt:	9/21/2012	Section:	17
Record Creation Date:	11/2/2012	Quarter Section:	NE
Last Update Date:	11/2/2012	Qtr Qtr Section:	NE
Welllog Flow Type Cd:		Region Code:	1
Welllog Well Test Cd:		Twsp Fraction No:	
Welllog Static Lvl Qt:	0	Twsp Direction Code:	North
Welllog Gpm Qt:	0	St Plane X-Coord:	1228095
Welllog Psi No:	0	St Plane Y-Coord:	1010275
Well Depth:	20	Welllog Zip Code:	
Well Diameter:	6	NAD83 Latitude:	48.09125
Well Owner Name:	Tulalip Tribes Of Washington	NAD83 Longitude:	-122.18675

Wells and Additional Sources Detail Report

Driller No:

Map Key	Direction	Distance (mi)	Distance (ft)	Elevation (ft)	DB
68	NW	0.90	4,751.59	64.69	WATER WELLS

Well Log ID:	00806818.tif	Horiz Coll Meth Code:	0
Well Tag ID:	BHM597	Tax Parcel Identifier:	
Well Type Code:	Water	County ID:	61
WRIA No:	7	County Name:	
Horzcoll Ds:		Township:	30
Project Tag No:		Range Fraction No:	
Notice of Intent ID No:	DE01174	Range:	05
Well Completion Date:	7/6/2012	Range Dir Code:	East
Well Log Receival Dt:	7/25/2012	Section:	17
Record Creation Date:	8/8/2012	Quarter Section:	NE
Last Update Date:	8/8/2012	Qtr Qtr Section:	NE
Welllog Flow Type Cd:		Region Code:	1
Welllog Well Test Cd:		Twsp Fraction No:	
Welllog Static Lvl Qt:	0	Twsp Direction Code:	North
Welllog Gpm Qt:	0	St Plane X-Coord:	1228095
Welllog Psi No:	0	St Plane Y-Coord:	1010275
Well Depth:	20	Welllog Zip Code:	
Well Diameter:	6	NAD83 Latitude:	48.09125
Well Owner Name:	Tulalip Tribes Of Washington	NAD83 Longitude:	-122.18675
Driller No:			

Map Key	Direction	Distance (mi)	Distance (ft)	Elevation (ft)	DB
68	NW	0.90	4,751.59	64.69	WATER WELLS

Well Log ID:	00401366.tif	Horiz Coll Meth Code:	0
Well Tag ID:	ALA794	Tax Parcel Identifier:	
Well Type Code:	Resource Protection	County ID:	61
WRIA No:	7	County Name:	
Horzcoll Ds:		Township:	30
Project Tag No:		Range Fraction No:	
Notice of Intent ID No:	RE01124	Range:	05
Well Completion Date:	1/19/2005	Range Dir Code:	East
Well Log Receival Dt:	2/22/2005	Section:	17
Record Creation Date:	3/1/2005	Quarter Section:	NE
Last Update Date:	3/1/2005	Qtr Qtr Section:	NE
Welllog Flow Type Cd:		Region Code:	1
Welllog Well Test Cd:		Twsp Fraction No:	
Welllog Static Lvl Qt:	0	Twsp Direction Code:	North
Welllog Gpm Qt:	0	St Plane X-Coord:	1228095
Welllog Psi No:	0	St Plane Y-Coord:	1010275
Well Depth:	30	Welllog Zip Code:	

Wells and Additional Sources Detail Report

Well Diameter:	8	NAD83 Latitude:	48.09125
Well Owner Name:	THE TULALIP TRIBES	NAD83 Longitude:	-122.18675
Driller No:			

Map Key	Direction	Distance (mi)	Distance (ft)	Elevation (ft)	DB
68	NW	0.90	4,751.59	64.69	WATER WELLS

Well Log ID:	00806870.tif	Horiz Coll Meth Code:	0
Well Tag ID:	BHM581	Tax Parcel Identifier:	
Well Type Code:	Water	County ID:	61
WRIA No:	7	County Name:	
Horzcoll Ds:		Township:	30
Project Tag No:		Range Fraction No:	
Notice of Intent ID No:	DE01167	Range:	05
Well Completion Date:	6/15/2012	Range Dir Code:	East
Well Log Receival Dt:	7/25/2012	Section:	17
Record Creation Date:	8/8/2012	Quarter Section:	NE
Last Update Date:	8/8/2012	Qtr Qtr Section:	NE
Welllog Flow Type Cd:		Region Code:	1
Welllog Well Test Cd:		Twsp Fraction No:	
Welllog Static Lvl Qt:	0	Twsp Direction Code:	North
Welllog Gpm Qt:	0	St Plane X-Coord:	1228095
Welllog Psi No:	0	St Plane Y-Coord:	1010275
Well Depth:	20	Welllog Zip Code:	
Well Diameter:	6	NAD83 Latitude:	48.09125
Well Owner Name:	Tulalip Tribes Of Washington	NAD83 Longitude:	-122.18675
Driller No:			

Map Key	Direction	Distance (mi)	Distance (ft)	Elevation (ft)	DB
68	NW	0.90	4,751.59	64.69	WATER WELLS

Well Log ID:	00806872.tif	Horiz Coll Meth Code:	0
Well Tag ID:	BHM580	Tax Parcel Identifier:	
Well Type Code:	Water	County ID:	61
WRIA No:	7	County Name:	
Horzcoll Ds:		Township:	30
Project Tag No:		Range Fraction No:	
Notice of Intent ID No:	DE01167	Range:	05
Well Completion Date:	6/15/2012	Range Dir Code:	East
Well Log Receival Dt:	7/25/2012	Section:	17
Record Creation Date:	8/8/2012	Quarter Section:	NE
Last Update Date:	8/8/2012	Qtr Qtr Section:	NE
Welllog Flow Type Cd:		Region Code:	1
Welllog Well Test Cd:		Twsp Fraction No:	
Welllog Static Lvl Qt:	0	Twsp Direction Code:	North
Welllog Gpm Qt:	0	St Plane X-Coord:	1228095

Wells and Additional Sources Detail Report

Welllog Psi No:	0	St Plane Y-Coord:	1010275
Well Depth:	20	Welllog Zip Code:	
Well Diameter:	6	NAD83 Latitude:	48.09125
Well Owner Name:	Tulalip Tribes Of Washington	NAD83 Longitude:	-122.18675
Driller No:			

Map Key	Direction	Distance (mi)	Distance (ft)	Elevation (ft)	DB
68	NW	0.90	4,751.59	64.69	WATER WELLS

Well Log ID:	00806790.tif	Horiz Coll Meth Code:	0
Well Tag ID:	BHM611	Tax Parcel Identifier:	
Well Type Code:	Water	County ID:	61
WRIA No:	7	County Name:	
Horzcoll Ds:		Township:	30
Project Tag No:		Range Fraction No:	
Notice of Intent ID No:	DE01174	Range:	05
Well Completion Date:	7/6/2012	Range Dir Code:	East
Well Log Receival Dt:	7/25/2012	Section:	17
Record Creation Date:	8/8/2012	Quarter Section:	NE
Last Update Date:	8/8/2012	Qtr Qtr Section:	NE
Welllog Flow Type Cd:		Region Code:	1
Welllog Well Test Cd:		Twsp Fraction No:	
Welllog Static Lvl Qt:	0	Twsp Direction Code:	North
Welllog Gpm Qt:	0	St Plane X-Coord:	1228095
Welllog Psi No:	0	St Plane Y-Coord:	1010275
Well Depth:	20	Welllog Zip Code:	
Well Diameter:	6	NAD83 Latitude:	48.09125
Well Owner Name:	Tulalip Tribes Of Washington	NAD83 Longitude:	-122.18675
Driller No:			

Map Key	Direction	Distance (mi)	Distance (ft)	Elevation (ft)	DB
68	NW	0.90	4,751.59	64.69	WATER WELLS

Well Log ID:	00806748.tif	Horiz Coll Meth Code:	0
Well Tag ID:	BHM632	Tax Parcel Identifier:	
Well Type Code:	Water	County ID:	61
WRIA No:	7	County Name:	
Horzcoll Ds:		Township:	30
Project Tag No:		Range Fraction No:	
Notice of Intent ID No:	DE01174	Range:	05
Well Completion Date:	7/6/2012	Range Dir Code:	East
Well Log Receival Dt:	7/25/2012	Section:	17
Record Creation Date:	8/8/2012	Quarter Section:	NE
Last Update Date:	8/8/2012	Qtr Qtr Section:	NE
Welllog Flow Type Cd:		Region Code:	1
Welllog Well Test Cd:		Twsp Fraction No:	

Wells and Additional Sources Detail Report

Welllog Static Lvl Qt:	0	Twsp Direction Code:	North
Welllog Gpm Qt:	0	St Plane X-Coord:	1228095
Welllog Psi No:	0	St Plane Y-Coord:	1010275
Well Depth:	20	Welllog Zip Code:	
Well Diameter:	6	NAD83 Latitude:	48.09125
Well Owner Name:	Tulalip Tribes Of Washington	NAD83 Longitude:	-122.18675
Driller No:			

Map Key	Direction	Distance (mi)	Distance (ft)	Elevation (ft)	DB
68	NW	0.90	4,751.59	64.69	WATER WELLS

Well Log ID:	00806772.tif	Horiz Coll Meth Code:	0
Well Tag ID:	BHM620	Tax Parcel Identifier:	
Well Type Code:	Water	County ID:	61
WRIA No:	7	County Name:	
Horzcoll Ds:		Township:	30
Project Tag No:		Range Fraction No:	
Notice of Intent ID No:	DE01174	Range:	05
Well Completion Date:	7/6/2012	Range Dir Code:	East
Well Log Receival Dt:	7/25/2012	Section:	17
Record Creation Date:	8/8/2012	Quarter Section:	NE
Last Update Date:	8/8/2012	Qtr Qtr Section:	NE
Welllog Flow Type Cd:		Region Code:	1
Welllog Well Test Cd:		Twsp Fraction No:	
Welllog Static Lvl Qt:	0	Twsp Direction Code:	North
Welllog Gpm Qt:	0	St Plane X-Coord:	1228095
Welllog Psi No:	0	St Plane Y-Coord:	1010275
Well Depth:	20	Welllog Zip Code:	
Well Diameter:	6	NAD83 Latitude:	48.09125
Well Owner Name:	Tulalip Tribes Of Washington	NAD83 Longitude:	-122.18675
Driller No:			

Map Key	Direction	Distance (mi)	Distance (ft)	Elevation (ft)	DB
68	NW	0.90	4,751.59	64.69	WATER WELLS

Well Log ID:	00401364.tif	Horiz Coll Meth Code:	0
Well Tag ID:	ALA790	Tax Parcel Identifier:	
Well Type Code:	Resource Protection	County ID:	61
WRIA No:	7	County Name:	
Horzcoll Ds:		Township:	30
Project Tag No:		Range Fraction No:	
Notice of Intent ID No:	RE01124	Range:	05
Well Completion Date:	1/19/2005	Range Dir Code:	East
Well Log Receival Dt:	2/22/2005	Section:	17
Record Creation Date:	3/1/2005	Quarter Section:	NE
Last Update Date:	3/1/2005	Qtr Qtr Section:	NE

Wells and Additional Sources Detail Report

Welllog Flow Type Cd:		Region Code:	1
Welllog Well Test Cd:		Twsp Fraction No:	
Welllog Static Lvl Qt:	0	Twsp Direction Code:	North
Welllog Gpm Qt:	0	St Plane X-Coord:	1228095
Welllog Psi No:	0	St Plane Y-Coord:	1010275
Well Depth:	30	Welllog Zip Code:	
Well Diameter:	8	NAD83 Latitude:	48.09125
Well Owner Name:	THE TULALIP TRIBES	NAD83 Longitude:	-122.18675
Driller No:			

Map Key	Direction	Distance (mi)	Distance (ft)	Elevation (ft)	DB
68	NW	0.90	4,751.59	64.69	WATER WELLS

Well Log ID:	00806810.tif	Horiz Coll Meth Code:	0
Well Tag ID:	BHM601	Tax Parcel Identifier:	
Well Type Code:	Water	County ID:	61
WRIA No:	7	County Name:	
Horzcoll Ds:		Township:	30
Project Tag No:		Range Fraction No:	
Notice of Intent ID No:	DE01174	Range:	05
Well Completion Date:	7/6/2012	Range Dir Code:	East
Well Log Receival Dt:	7/25/2012	Section:	17
Record Creation Date:	8/8/2012	Quarter Section:	NE
Last Update Date:	8/8/2012	Qtr Qtr Section:	NE
Welllog Flow Type Cd:		Region Code:	1
Welllog Well Test Cd:		Twsp Fraction No:	
Welllog Static Lvl Qt:	0	Twsp Direction Code:	North
Welllog Gpm Qt:	0	St Plane X-Coord:	1228095
Welllog Psi No:	0	St Plane Y-Coord:	1010275
Well Depth:	20	Welllog Zip Code:	
Well Diameter:	6	NAD83 Latitude:	48.09125
Well Owner Name:	Tulalip Tribes Of Washington	NAD83 Longitude:	-122.18675
Driller No:			

Map Key	Direction	Distance (mi)	Distance (ft)	Elevation (ft)	DB
68	NW	0.90	4,751.59	64.69	WATER WELLS

Well Log ID:	00819917.tif	Horiz Coll Meth Code:	0
Well Tag ID:	BHR835	Tax Parcel Identifier:	
Well Type Code:	Water	County ID:	61
WRIA No:	7	County Name:	
Horzcoll Ds:		Township:	30
Project Tag No:		Range Fraction No:	
Notice of Intent ID No:	DE01176	Range:	05
Well Completion Date:	8/3/2012	Range Dir Code:	East
Well Log Receival Dt:	9/21/2012	Section:	17

Wells and Additional Sources Detail Report

Record Creation Date:	11/2/2012	Quarter Section:	NE
Last Update Date:	11/2/2012	Qtr Qtr Section:	NE
Welllog Flow Type Cd:		Region Code:	1
Welllog Well Test Cd:		Twsp Fraction No:	
Welllog Static Lvl Qt:	0	Twsp Direction Code:	North
Welllog Gpm Qt:	0	St Plane X-Coord:	1228095
Welllog Psi No:	0	St Plane Y-Coord:	1010275
Well Depth:	20	Welllog Zip Code:	
Well Diameter:	6	NAD83 Latitude:	48.09125
Well Owner Name:	Tulalip Tribes Of Washington	NAD83 Longitude:	-122.18675
Driller No:			

Map Key	Direction	Distance (mi)	Distance (ft)	Elevation (ft)	DB
68	NW	0.90	4,751.59	64.69	WATER WELLS

Well Log ID:	00806758.tif	Horiz Coll Meth Code:	0
Well Tag ID:	BHM627	Tax Parcel Identifier:	
Well Type Code:	Water	County ID:	61
WRIA No:	7	County Name:	
Horzcoll Ds:		Township:	30
Project Tag No:		Range Fraction No:	
Notice of Intent ID No:	DE01174	Range:	05
Well Completion Date:	7/6/2012	Range Dir Code:	East
Well Log Receival Dt:	7/25/2012	Section:	17
Record Creation Date:	8/8/2012	Quarter Section:	NE
Last Update Date:	8/8/2012	Qtr Qtr Section:	NE
Welllog Flow Type Cd:		Region Code:	1
Welllog Well Test Cd:		Twsp Fraction No:	
Welllog Static Lvl Qt:	0	Twsp Direction Code:	North
Welllog Gpm Qt:	0	St Plane X-Coord:	1228095
Welllog Psi No:	0	St Plane Y-Coord:	1010275
Well Depth:	20	Welllog Zip Code:	
Well Diameter:	6	NAD83 Latitude:	48.09125
Well Owner Name:	Tulalip Tribes Of Washington	NAD83 Longitude:	-122.18675
Driller No:			

Map Key	Direction	Distance (mi)	Distance (ft)	Elevation (ft)	DB
68	NW	0.90	4,751.59	64.69	WATER WELLS

Well Log ID:	00806760.tif	Horiz Coll Meth Code:	0
Well Tag ID:	BHM626	Tax Parcel Identifier:	
Well Type Code:	Water	County ID:	61
WRIA No:	7	County Name:	
Horzcoll Ds:		Township:	30
Project Tag No:		Range Fraction No:	
Notice of Intent ID No:	DE01174	Range:	05

Wells and Additional Sources Detail Report

Well Completion Date:	7/6/2012	Range Dir Code:	East
Well Log Receival Dt:	7/25/2012	Section:	17
Record Creation Date:	8/8/2012	Quarter Section:	NE
Last Update Date:	8/8/2012	Qtr Qtr Section:	NE
Welllog Flow Type Cd:		Region Code:	1
Welllog Well Test Cd:		Twsp Fraction No:	
Welllog Static Lvl Qt:	0	Twsp Direction Code:	North
Welllog Gpm Qt:	0	St Plane X-Coord:	1228095
Welllog Psi No:	0	St Plane Y-Coord:	1010275
Well Depth:	20	Welllog Zip Code:	
Well Diameter:	6	NAD83 Latitude:	48.09125
Well Owner Name:	Tulalip Tribes Of Washington	NAD83 Longitude:	-122.18675
Driller No:			

Map Key	Direction	Distance (mi)	Distance (ft)	Elevation (ft)	DB
68	NW	0.90	4,751.59	64.69	WATER WELLS

Well Log ID:	00819858.tif	Horiz Coll Meth Code:	0
Well Tag ID:	BHR805	Tax Parcel Identifier:	
Well Type Code:	Water	County ID:	61
WRIA No:	7	County Name:	
Horzcoll Ds:		Township:	30
Project Tag No:		Range Fraction No:	
Notice of Intent ID No:	DE01176	Range:	05
Well Completion Date:	7/11/2012	Range Dir Code:	East
Well Log Receival Dt:	9/21/2012	Section:	17
Record Creation Date:	11/2/2012	Quarter Section:	NE
Last Update Date:	11/2/2012	Qtr Qtr Section:	NE
Welllog Flow Type Cd:		Region Code:	1
Welllog Well Test Cd:		Twsp Fraction No:	
Welllog Static Lvl Qt:	0	Twsp Direction Code:	North
Welllog Gpm Qt:	0	St Plane X-Coord:	1228095
Welllog Psi No:	0	St Plane Y-Coord:	1010275
Well Depth:	20	Welllog Zip Code:	
Well Diameter:	6	NAD83 Latitude:	48.09125
Well Owner Name:	Tulalip Tribes Of Washington	NAD83 Longitude:	-122.18675
Driller No:			

Map Key	Direction	Distance (mi)	Distance (ft)	Elevation (ft)	DB
68	NW	0.90	4,751.59	64.69	WATER WELLS

Well Log ID:	00819830.tif	Horiz Coll Meth Code:	0
Well Tag ID:	BHR791	Tax Parcel Identifier:	
Well Type Code:	Water	County ID:	61
WRIA No:	7	County Name:	
Horzcoll Ds:		Township:	30

Wells and Additional Sources Detail Report

Project Tag No:		Range Fraction No:	
Notice of Intent ID No:	DE01176	Range:	05
Well Completion Date:	7/11/2012	Range Dir Code:	East
Well Log Receival Dt:	9/21/2012	Section:	17
Record Creation Date:	11/2/2012	Quarter Section:	NE
Last Update Date:	11/2/2012	Qtr Qtr Section:	NE
Welllog Flow Type Cd:		Region Code:	1
Welllog Well Test Cd:		Twsp Fraction No:	
Welllog Static Lvl Qt:	0	Twsp Direction Code:	North
Welllog Gpm Qt:	0	St Plane X-Coord:	1228095
Welllog Psi No:	0	St Plane Y-Coord:	1010275
Well Depth:	20	Welllog Zip Code:	
Well Diameter:	6	NAD83 Latitude:	48.09125
Well Owner Name:	Tulalip Tribes Of Washington	NAD83 Longitude:	-122.18675
Driller No:			

Map Key	Direction	Distance (mi)	Distance (ft)	Elevation (ft)	DB
68	NW	0.90	4,751.59	64.69	WATER WELLS

Well Log ID:	00806720.tif	Horiz Coll Meth Code:	0
Well Tag ID:	BHM646	Tax Parcel Identifier:	
Well Type Code:	Water	County ID:	61
WRIA No:	7	County Name:	
Horzcoll Ds:		Township:	30
Project Tag No:		Range Fraction No:	
Notice of Intent ID No:	DE01174	Range:	05
Well Completion Date:	7/6/2012	Range Dir Code:	East
Well Log Receival Dt:	7/25/2012	Section:	17
Record Creation Date:	8/8/2012	Quarter Section:	NE
Last Update Date:	8/8/2012	Qtr Qtr Section:	NE
Welllog Flow Type Cd:		Region Code:	1
Welllog Well Test Cd:		Twsp Fraction No:	
Welllog Static Lvl Qt:	0	Twsp Direction Code:	North
Welllog Gpm Qt:	0	St Plane X-Coord:	1228095
Welllog Psi No:	0	St Plane Y-Coord:	1010275
Well Depth:	20	Welllog Zip Code:	
Well Diameter:	6	NAD83 Latitude:	48.09125
Well Owner Name:	Tulalip Tribes Of Washington	NAD83 Longitude:	-122.18675
Driller No:			

Map Key	Direction	Distance (mi)	Distance (ft)	Elevation (ft)	DB
68	NW	0.90	4,751.59	64.69	WATER WELLS

Well Log ID:	00819842.tif	Horiz Coll Meth Code:	0
Well Tag ID:	BHR797	Tax Parcel Identifier:	
Well Type Code:	Water	County ID:	61

Wells and Additional Sources Detail Report

WRIA No: 7	County Name:
Horzcoll Ds:	Township: 30
Project Tag No:	Range Fraction No:
Notice of Intent ID No: DE01176	Range: 05
Well Completion Date: 7/11/2012	Range Dir Code: East
Well Log Receival Dt: 9/21/2012	Section: 17
Record Creation Date: 11/2/2012	Quarter Section: NE
Last Update Date: 11/2/2012	Qtr Qtr Section: NE
Welllog Flow Type Cd:	Region Code: 1
Welllog Well Test Cd:	Twsp Fraction No:
Welllog Static Lvl Qt: 0	Twsp Direction Code: North
Welllog Gpm Qt: 0	St Plane X-Coord: 1228095
Welllog Psi No: 0	St Plane Y-Coord: 1010275
Well Depth: 20	Welllog Zip Code:
Well Diameter: 6	NAD83 Latitude: 48.09125
Well Owner Name: Tulalip Tribes Of Washington	NAD83 Longitude: -122.18675
Driller No:	

Map Key	Direction	Distance (mi)	Distance (ft)	Elevation (ft)	DB
68	NW	0.90	4,751.59	64.69	WATER WELLS

Well Log ID: 00819850.tif	Horiz Coll Meth Code: 0
Well Tag ID: BHR801	Tax Parcel Identifier:
Well Type Code: Water	County ID: 61
WRIA No: 7	County Name:
Horzcoll Ds:	Township: 30
Project Tag No:	Range Fraction No:
Notice of Intent ID No: DE01176	Range: 05
Well Completion Date: 7/11/2012	Range Dir Code: East
Well Log Receival Dt: 9/21/2012	Section: 17
Record Creation Date: 11/2/2012	Quarter Section: NE
Last Update Date: 11/2/2012	Qtr Qtr Section: NE
Welllog Flow Type Cd:	Region Code: 1
Welllog Well Test Cd:	Twsp Fraction No:
Welllog Static Lvl Qt: 0	Twsp Direction Code: North
Welllog Gpm Qt: 0	St Plane X-Coord: 1228095
Welllog Psi No: 0	St Plane Y-Coord: 1010275
Well Depth: 20	Welllog Zip Code:
Well Diameter: 6	NAD83 Latitude: 48.09125
Well Owner Name: Tulalip Tribes Of Washington	NAD83 Longitude: -122.18675
Driller No:	

Map Key	Direction	Distance (mi)	Distance (ft)	Elevation (ft)	DB
68	NW	0.90	4,751.59	64.69	WATER WELLS

Well Log ID: 00806788.tif	Horiz Coll Meth Code: 0
---------------------------	-------------------------

Wells and Additional Sources Detail Report

Well Tag ID:	BHM612	Tax Parcel Identifier:	
Well Type Code:	Water	County ID:	61
WRIA No:	7	County Name:	
Horzcoll Ds:		Township:	30
Project Tag No:		Range Fraction No:	
Notice of Intent ID No:	DE01174	Range:	05
Well Completion Date:	7/6/2012	Range Dir Code:	East
Well Log Receival Dt:	7/25/2012	Section:	17
Record Creation Date:	8/8/2012	Quarter Section:	NE
Last Update Date:	8/8/2012	Qtr Qtr Section:	NE
Welllog Flow Type Cd:		Region Code:	1
Welllog Well Test Cd:		Twsp Fraction No:	
Welllog Static Lvl Qt:	0	Twsp Direction Code:	North
Welllog Gpm Qt:	0	St Plane X-Coord:	1228095
Welllog Psi No:	0	St Plane Y-Coord:	1010275
Well Depth:	20	Welllog Zip Code:	
Well Diameter:	6	NAD83 Latitude:	48.09125
Well Owner Name:	Tulalip Tribes Of Washington	NAD83 Longitude:	-122.18675
Driller No:			

Map Key	Direction	Distance (mi)	Distance (ft)	Elevation (ft)	DB
68	NW	0.90	4,751.59	64.69	WATER WELLS

Well Log ID:	00819882.tif	Horiz Coll Meth Code:	0
Well Tag ID:	BHR817	Tax Parcel Identifier:	
Well Type Code:	Water	County ID:	61
WRIA No:	7	County Name:	
Horzcoll Ds:		Township:	30
Project Tag No:		Range Fraction No:	
Notice of Intent ID No:	DE01176	Range:	05
Well Completion Date:	7/11/2012	Range Dir Code:	East
Well Log Receival Dt:	9/21/2012	Section:	17
Record Creation Date:	11/2/2012	Quarter Section:	NE
Last Update Date:	11/2/2012	Qtr Qtr Section:	NE
Welllog Flow Type Cd:		Region Code:	1
Welllog Well Test Cd:		Twsp Fraction No:	
Welllog Static Lvl Qt:	0	Twsp Direction Code:	North
Welllog Gpm Qt:	0	St Plane X-Coord:	1228095
Welllog Psi No:	0	St Plane Y-Coord:	1010275
Well Depth:	20	Welllog Zip Code:	
Well Diameter:	6	NAD83 Latitude:	48.09125
Well Owner Name:	Tulalip Tribes Of Washington	NAD83 Longitude:	-122.18675
Driller No:			

Map Key	Direction	Distance (mi)	Distance (ft)	Elevation (ft)	DB
68	NW	0.90	4,751.59	64.69	WATER WELLS

Wells and Additional Sources Detail Report

Well Log ID:	00819864.tif	Horiz Coll Meth Code:	0
Well Tag ID:	BHR808	Tax Parcel Identifier:	
Well Type Code:	Water	County ID:	61
WRIA No:	7	County Name:	
Horzcoll Ds:		Township:	30
Project Tag No:		Range Fraction No:	
Notice of Intent ID No:	DE01176	Range:	05
Well Completion Date:	7/11/2012	Range Dir Code:	East
Well Log Receival Dt:	9/21/2012	Section:	17
Record Creation Date:	11/2/2012	Quarter Section:	NE
Last Update Date:	11/2/2012	Qtr Qtr Section:	NE
Welllog Flow Type Cd:		Region Code:	1
Welllog Well Test Cd:		Twsp Fraction No:	
Welllog Static Lvl Qt:	0	Twsp Direction Code:	North
Welllog Gpm Qt:	0	St Plane X-Coord:	1228095
Welllog Psi No:	0	St Plane Y-Coord:	1010275
Well Depth:	20	Welllog Zip Code:	
Well Diameter:	6	NAD83 Latitude:	48.09125
Well Owner Name:	Tulalip Tribes Of Washington	NAD83 Longitude:	-122.18675
Driller No:			

Map Key	Direction	Distance (mi)	Distance (ft)	Elevation (ft)	DB
68	NW	0.90	4,751.59	64.69	WATER WELLS

Well Log ID:	00806822.tif	Horiz Coll Meth Code:	0
Well Tag ID:	BHM596	Tax Parcel Identifier:	
Well Type Code:	Water	County ID:	61
WRIA No:	7	County Name:	
Horzcoll Ds:		Township:	30
Project Tag No:		Range Fraction No:	
Notice of Intent ID No:	DE01167	Range:	05
Well Completion Date:	6/15/2012	Range Dir Code:	East
Well Log Receival Dt:	7/25/2012	Section:	17
Record Creation Date:	8/8/2012	Quarter Section:	NE
Last Update Date:	8/8/2012	Qtr Qtr Section:	NE
Welllog Flow Type Cd:		Region Code:	1
Welllog Well Test Cd:		Twsp Fraction No:	
Welllog Static Lvl Qt:	0	Twsp Direction Code:	North
Welllog Gpm Qt:	0	St Plane X-Coord:	1228095
Welllog Psi No:	0	St Plane Y-Coord:	1010275
Well Depth:	20	Welllog Zip Code:	
Well Diameter:	6	NAD83 Latitude:	48.09125
Well Owner Name:	Tulalip Tribes Of Washington	NAD83 Longitude:	-122.18675
Driller No:			

Map Key	Direction	Distance (mi)	Distance (ft)	Elevation (ft)	DB
---------	-----------	---------------	---------------	----------------	----

Wells and Additional Sources Detail Report

68	NW	0.90	4,751.59	64.69	WATER WELLS
----	----	------	----------	-------	-------------

Well Log ID:	00806878.tif	Horiz Coll Meth Code:	0
Well Tag ID:	BHM577	Tax Parcel Identifier:	
Well Type Code:	Water	County ID:	61
WRIA No:	7	County Name:	
Horzcoll Ds:		Township:	30
Project Tag No:		Range Fraction No:	
Notice of Intent ID No:	DE01167	Range:	05
Well Completion Date:	6/15/2012	Range Dir Code:	East
Well Log Receival Dt:	7/25/2012	Section:	17
Record Creation Date:	8/8/2012	Quarter Section:	NE
Last Update Date:	8/8/2012	Qtr Qtr Section:	NE
Welllog Flow Type Cd:		Region Code:	1
Welllog Well Test Cd:		Twsp Fraction No:	
Welllog Static Lvl Qt:	0	Twsp Direction Code:	North
Welllog Gpm Qt:	0	St Plane X-Coord:	1228095
Welllog Psi No:	0	St Plane Y-Coord:	1010275
Well Depth:	20	Welllog Zip Code:	
Well Diameter:	6	NAD83 Latitude:	48.09125
Well Owner Name:	Tulalip Tribes Of Washington	NAD83 Longitude:	-122.18675
Driller No:			

Map Key	Direction	Distance (mi)	Distance (ft)	Elevation (ft)	DB
68	NW	0.90	4,751.59	64.69	WATER WELLS

Well Log ID:	00819904.tif	Horiz Coll Meth Code:	0
Well Tag ID:	BHR828	Tax Parcel Identifier:	
Well Type Code:	Water	County ID:	61
WRIA No:	7	County Name:	
Horzcoll Ds:		Township:	30
Project Tag No:		Range Fraction No:	
Notice of Intent ID No:	DE01176	Range:	05
Well Completion Date:	8/3/2012	Range Dir Code:	East
Well Log Receival Dt:	9/21/2012	Section:	17
Record Creation Date:	11/2/2012	Quarter Section:	NE
Last Update Date:	11/2/2012	Qtr Qtr Section:	NE
Welllog Flow Type Cd:		Region Code:	1
Welllog Well Test Cd:		Twsp Fraction No:	
Welllog Static Lvl Qt:	0	Twsp Direction Code:	North
Welllog Gpm Qt:	0	St Plane X-Coord:	1228095
Welllog Psi No:	0	St Plane Y-Coord:	1010275
Well Depth:	20	Welllog Zip Code:	
Well Diameter:	6	NAD83 Latitude:	48.09125
Well Owner Name:	Tulalip Tribes Of Washington	NAD83 Longitude:	-122.18675

Wells and Additional Sources Detail Report

Driller No:

Map Key	Direction	Distance (mi)	Distance (ft)	Elevation (ft)	DB
68	NW	0.90	4,751.59	64.69	WATER WELLS

Well Log ID:	00819844.tif	Horiz Coll Meth Code:	0
Well Tag ID:	BHR798	Tax Parcel Identifier:	
Well Type Code:	Water	County ID:	61
WRIA No:	7	County Name:	
Horzcoll Ds:		Township:	30
Project Tag No:		Range Fraction No:	
Notice of Intent ID No:	DE01176	Range:	05
Well Completion Date:	7/11/2012	Range Dir Code:	East
Well Log Receival Dt:	9/21/2012	Section:	17
Record Creation Date:	11/2/2012	Quarter Section:	NE
Last Update Date:	11/2/2012	Qtr Qtr Section:	NE
Welllog Flow Type Cd:		Region Code:	1
Welllog Well Test Cd:		Twsp Fraction No:	
Welllog Static Lvl Qt:	0	Twsp Direction Code:	North
Welllog Gpm Qt:	0	St Plane X-Coord:	1228095
Welllog Psi No:	0	St Plane Y-Coord:	1010275
Well Depth:	20	Welllog Zip Code:	
Well Diameter:	6	NAD83 Latitude:	48.09125
Well Owner Name:	Tulalip Tribes Of Washington	NAD83 Longitude:	-122.18675
Driller No:			

Map Key	Direction	Distance (mi)	Distance (ft)	Elevation (ft)	DB
68	NW	0.90	4,751.59	64.69	WATER WELLS

Well Log ID:	00806734.tif	Horiz Coll Meth Code:	0
Well Tag ID:	BHM639	Tax Parcel Identifier:	
Well Type Code:	Water	County ID:	61
WRIA No:	7	County Name:	
Horzcoll Ds:		Township:	30
Project Tag No:		Range Fraction No:	
Notice of Intent ID No:	DE01174	Range:	05
Well Completion Date:	7/6/2012	Range Dir Code:	East
Well Log Receival Dt:	7/25/2012	Section:	17
Record Creation Date:	8/8/2012	Quarter Section:	NE
Last Update Date:	8/8/2012	Qtr Qtr Section:	NE
Welllog Flow Type Cd:		Region Code:	1
Welllog Well Test Cd:		Twsp Fraction No:	
Welllog Static Lvl Qt:	0	Twsp Direction Code:	North
Welllog Gpm Qt:	0	St Plane X-Coord:	1228095
Welllog Psi No:	0	St Plane Y-Coord:	1010275
Well Depth:	20	Welllog Zip Code:	

Wells and Additional Sources Detail Report

Well Diameter:	6	NAD83 Latitude:	48.09125
Well Owner Name:	Tulalip Tribes Of Washington	NAD83 Longitude:	-122.18675
Driller No:			

Map Key	Direction	Distance (mi)	Distance (ft)	Elevation (ft)	DB
68	NW	0.90	4,751.59	64.69	WATER WELLS

Well Log ID:	00819884.tif	Horiz Coll Meth Code:	0
Well Tag ID:	BHR818	Tax Parcel Identifier:	
Well Type Code:	Water	County ID:	61
WRIA No:	7	County Name:	
Horzcoll Ds:		Township:	30
Project Tag No:		Range Fraction No:	
Notice of Intent ID No:	DE01176	Range:	05
Well Completion Date:	7/11/2012	Range Dir Code:	East
Well Log Receival Dt:	9/21/2012	Section:	17
Record Creation Date:	11/2/2012	Quarter Section:	NE
Last Update Date:	11/2/2012	Qtr Qtr Section:	NE
Welllog Flow Type Cd:		Region Code:	1
Welllog Well Test Cd:		Twsp Fraction No:	
Welllog Static Lvl Qt:	0	Twsp Direction Code:	North
Welllog Gpm Qt:	0	St Plane X-Coord:	1228095
Welllog Psi No:	0	St Plane Y-Coord:	1010275
Well Depth:	20	Welllog Zip Code:	
Well Diameter:	6	NAD83 Latitude:	48.09125
Well Owner Name:	Tulalip Tribes Of Washington	NAD83 Longitude:	-122.18675
Driller No:			

Map Key	Direction	Distance (mi)	Distance (ft)	Elevation (ft)	DB
68	NW	0.90	4,751.59	64.69	WATER WELLS

Well Log ID:	00806784.tif	Horiz Coll Meth Code:	0
Well Tag ID:	BHM614	Tax Parcel Identifier:	
Well Type Code:	Water	County ID:	61
WRIA No:	7	County Name:	
Horzcoll Ds:		Township:	30
Project Tag No:		Range Fraction No:	
Notice of Intent ID No:	DE01174	Range:	05
Well Completion Date:	7/6/2012	Range Dir Code:	East
Well Log Receival Dt:	7/25/2012	Section:	17
Record Creation Date:	8/8/2012	Quarter Section:	NE
Last Update Date:	8/8/2012	Qtr Qtr Section:	NE
Welllog Flow Type Cd:		Region Code:	1
Welllog Well Test Cd:		Twsp Fraction No:	
Welllog Static Lvl Qt:	0	Twsp Direction Code:	North
Welllog Gpm Qt:	0	St Plane X-Coord:	1228095

Wells and Additional Sources Detail Report

Welllog Psi No:	0	St Plane Y-Coord:	1010275
Well Depth:	20	Welllog Zip Code:	
Well Diameter:	6	NAD83 Latitude:	48.09125
Well Owner Name:	Tulalip Tribes Of Washington	NAD83 Longitude:	-122.18675
Driller No:			

Map Key	Direction	Distance (mi)	Distance (ft)	Elevation (ft)	DB
68	NW	0.90	4,751.59	64.69	WATER WELLS

Well Log ID:	00806806.tif	Horiz Coll Meth Code:	0
Well Tag ID:	BHM603	Tax Parcel Identifier:	
Well Type Code:	Water	County ID:	61
WRIA No:	7	County Name:	
Horzcoll Ds:		Township:	30
Project Tag No:		Range Fraction No:	
Notice of Intent ID No:	DE01174	Range:	05
Well Completion Date:	7/6/2012	Range Dir Code:	East
Well Log Receival Dt:	7/25/2012	Section:	17
Record Creation Date:	8/8/2012	Quarter Section:	NE
Last Update Date:	8/8/2012	Qtr Qtr Section:	NE
Welllog Flow Type Cd:		Region Code:	1
Welllog Well Test Cd:		Twsp Fraction No:	
Welllog Static Lvl Qt:	0	Twsp Direction Code:	North
Welllog Gpm Qt:	0	St Plane X-Coord:	1228095
Welllog Psi No:	0	St Plane Y-Coord:	1010275
Well Depth:	20	Welllog Zip Code:	
Well Diameter:	6	NAD83 Latitude:	48.09125
Well Owner Name:	Tulalip Tribes Of Washington	NAD83 Longitude:	-122.18675
Driller No:			

Map Key	Direction	Distance (mi)	Distance (ft)	Elevation (ft)	DB
68	NW	0.90	4,751.59	64.69	WATER WELLS

Well Log ID:	00819902.tif	Horiz Coll Meth Code:	0
Well Tag ID:	BHR827	Tax Parcel Identifier:	
Well Type Code:	Water	County ID:	61
WRIA No:	7	County Name:	
Horzcoll Ds:		Township:	30
Project Tag No:		Range Fraction No:	
Notice of Intent ID No:	DE01176	Range:	05
Well Completion Date:	8/3/2012	Range Dir Code:	East
Well Log Receival Dt:	9/21/2012	Section:	17
Record Creation Date:	11/2/2012	Quarter Section:	NE
Last Update Date:	11/2/2012	Qtr Qtr Section:	NE
Welllog Flow Type Cd:		Region Code:	1
Welllog Well Test Cd:		Twsp Fraction No:	

Wells and Additional Sources Detail Report

Welllog Static Lvl Qt:	0	Twsp Direction Code:	North
Welllog Gpm Qt:	0	St Plane X-Coord:	1228095
Welllog Psi No:	0	St Plane Y-Coord:	1010275
Well Depth:	20	Welllog Zip Code:	
Well Diameter:	6	NAD83 Latitude:	48.09125
Well Owner Name:	Tulalip Tribes Of Washington	NAD83 Longitude:	-122.18675
Driller No:			

Map Key	Direction	Distance (mi)	Distance (ft)	Elevation (ft)	DB
68	NW	0.90	4,751.59	64.69	WATER WELLS

Well Log ID:	00819874.tif	Horiz Coll Meth Code:	0
Well Tag ID:	BHR813	Tax Parcel Identifier:	
Well Type Code:	Water	County ID:	61
WRIA No:	7	County Name:	
Horzcoll Ds:		Township:	30
Project Tag No:		Range Fraction No:	
Notice of Intent ID No:	DE01176	Range:	05
Well Completion Date:	7/11/2012	Range Dir Code:	East
Well Log Receival Dt:	9/21/2012	Section:	17
Record Creation Date:	11/2/2012	Quarter Section:	NE
Last Update Date:	11/2/2012	Qtr Qtr Section:	NE
Welllog Flow Type Cd:		Region Code:	1
Welllog Well Test Cd:		Twsp Fraction No:	
Welllog Static Lvl Qt:	0	Twsp Direction Code:	North
Welllog Gpm Qt:	0	St Plane X-Coord:	1228095
Welllog Psi No:	0	St Plane Y-Coord:	1010275
Well Depth:	20	Welllog Zip Code:	
Well Diameter:	6	NAD83 Latitude:	48.09125
Well Owner Name:	Tulalip Tribes Of Washington	NAD83 Longitude:	-122.18675
Driller No:			

Map Key	Direction	Distance (mi)	Distance (ft)	Elevation (ft)	DB
68	NW	0.90	4,751.59	64.69	WATER WELLS

Well Log ID:	00819846.tif	Horiz Coll Meth Code:	0
Well Tag ID:	BHR799	Tax Parcel Identifier:	
Well Type Code:	Water	County ID:	61
WRIA No:	7	County Name:	
Horzcoll Ds:		Township:	30
Project Tag No:		Range Fraction No:	
Notice of Intent ID No:	DE01176	Range:	05
Well Completion Date:	7/11/2012	Range Dir Code:	East
Well Log Receival Dt:	9/21/2012	Section:	17
Record Creation Date:	11/2/2012	Quarter Section:	NE
Last Update Date:	11/2/2012	Qtr Qtr Section:	NE

Wells and Additional Sources Detail Report

Welllog Flow Type Cd:		Region Code:	1
Welllog Well Test Cd:		Twsp Fraction No:	
Welllog Static Lvl Qt:	0	Twsp Direction Code:	North
Welllog Gpm Qt:	0	St Plane X-Coord:	1228095
Welllog Psi No:	0	St Plane Y-Coord:	1010275
Well Depth:	20	Welllog Zip Code:	
Well Diameter:	6	NAD83 Latitude:	48.09125
Well Owner Name:	Tulalip Tribes Of Washington	NAD83 Longitude:	-122.18675
Driller No:			

Map Key	Direction	Distance (mi)	Distance (ft)	Elevation (ft)	DB
68	NW	0.90	4,751.59	64.69	WATER WELLS

Well Log ID:	00819886.tif	Horiz Coll Meth Code:	0
Well Tag ID:	BHR819	Tax Parcel Identifier:	
Well Type Code:	Water	County ID:	61
WRIA No:	7	County Name:	
Horzcoll Ds:		Township:	30
Project Tag No:		Range Fraction No:	
Notice of Intent ID No:	DE01176	Range:	05
Well Completion Date:	7/11/2012	Range Dir Code:	East
Well Log Receival Dt:	9/21/2012	Section:	17
Record Creation Date:	11/2/2012	Quarter Section:	NE
Last Update Date:	11/2/2012	Qtr Qtr Section:	NE
Welllog Flow Type Cd:		Region Code:	1
Welllog Well Test Cd:		Twsp Fraction No:	
Welllog Static Lvl Qt:	0	Twsp Direction Code:	North
Welllog Gpm Qt:	0	St Plane X-Coord:	1228095
Welllog Psi No:	0	St Plane Y-Coord:	1010275
Well Depth:	20	Welllog Zip Code:	
Well Diameter:	6	NAD83 Latitude:	48.09125
Well Owner Name:	Tulalip Tribes Of Washington	NAD83 Longitude:	-122.18675
Driller No:			

Map Key	Direction	Distance (mi)	Distance (ft)	Elevation (ft)	DB
68	NW	0.90	4,751.59	64.69	WATER WELLS

Well Log ID:	00819828.tif	Horiz Coll Meth Code:	0
Well Tag ID:	BHR790	Tax Parcel Identifier:	
Well Type Code:	Water	County ID:	61
WRIA No:	7	County Name:	
Horzcoll Ds:		Township:	30
Project Tag No:		Range Fraction No:	
Notice of Intent ID No:	DE01176	Range:	05
Well Completion Date:	7/11/2012	Range Dir Code:	East
Well Log Receival Dt:	9/21/2012	Section:	17

Wells and Additional Sources Detail Report

Record Creation Date:	11/2/2012	Quarter Section:	NE
Last Update Date:	11/2/2012	Qtr Qtr Section:	NE
Welllog Flow Type Cd:		Region Code:	1
Welllog Well Test Cd:		Twsp Fraction No:	
Welllog Static Lvl Qt:	0	Twsp Direction Code:	North
Welllog Gpm Qt:	0	St Plane X-Coord:	1228095
Welllog Psi No:	0	St Plane Y-Coord:	1010275
Well Depth:	20	Welllog Zip Code:	
Well Diameter:	6	NAD83 Latitude:	48.09125
Well Owner Name:	Tulalip Tribes Of Washington	NAD83 Longitude:	-122.18675
Driller No:			

Map Key	Direction	Distance (mi)	Distance (ft)	Elevation (ft)	DB
68	NW	0.90	4,751.59	64.69	WATER WELLS

Well Log ID:	00806770.tif	Horiz Coll Meth Code:	0
Well Tag ID:	BHM621	Tax Parcel Identifier:	
Well Type Code:	Water	County ID:	61
WRIA No:	7	County Name:	
Horzcoll Ds:		Township:	30
Project Tag No:		Range Fraction No:	
Notice of Intent ID No:	DE01174	Range:	05
Well Completion Date:	7/6/2012	Range Dir Code:	East
Well Log Receival Dt:	7/25/2012	Section:	17
Record Creation Date:	8/8/2012	Quarter Section:	NE
Last Update Date:	8/8/2012	Qtr Qtr Section:	NE
Welllog Flow Type Cd:		Region Code:	1
Welllog Well Test Cd:		Twsp Fraction No:	
Welllog Static Lvl Qt:	0	Twsp Direction Code:	North
Welllog Gpm Qt:	0	St Plane X-Coord:	1228095
Welllog Psi No:	0	St Plane Y-Coord:	1010275
Well Depth:	20	Welllog Zip Code:	
Well Diameter:	6	NAD83 Latitude:	48.09125
Well Owner Name:	Tulalip Tribes Of Washington	NAD83 Longitude:	-122.18675
Driller No:			

Map Key	Direction	Distance (mi)	Distance (ft)	Elevation (ft)	DB
68	NW	0.90	4,751.59	64.69	WATER WELLS

Well Log ID:	00806796.tif	Horiz Coll Meth Code:	0
Well Tag ID:	BHM608	Tax Parcel Identifier:	
Well Type Code:	Water	County ID:	61
WRIA No:	7	County Name:	
Horzcoll Ds:		Township:	30
Project Tag No:		Range Fraction No:	
Notice of Intent ID No:	DE01174	Range:	05

Wells and Additional Sources Detail Report

Well Completion Date:	7/6/2012	Range Dir Code:	East
Well Log Receival Dt:	7/25/2012	Section:	17
Record Creation Date:	8/8/2012	Quarter Section:	NE
Last Update Date:	8/8/2012	Qtr Qtr Section:	NE
Welllog Flow Type Cd:		Region Code:	1
Welllog Well Test Cd:		Twsp Fraction No:	
Welllog Static Lvl Qt:	0	Twsp Direction Code:	North
Welllog Gpm Qt:	0	St Plane X-Coord:	1228095
Welllog Psi No:	0	St Plane Y-Coord:	1010275
Well Depth:	20	Welllog Zip Code:	
Well Diameter:	6	NAD83 Latitude:	48.09125
Well Owner Name:	Tulalip Tribes Of Washington	NAD83 Longitude:	-122.18675
Driller No:			

Map Key	Direction	Distance (mi)	Distance (ft)	Elevation (ft)	DB
68	NW	0.90	4,751.59	64.69	WATER WELLS

Well Log ID:	00806804.tif	Horiz Coll Meth Code:	0
Well Tag ID:	BHM604	Tax Parcel Identifier:	
Well Type Code:	Water	County ID:	61
WRIA No:	7	County Name:	
Horzcoll Ds:		Township:	30
Project Tag No:		Range Fraction No:	
Notice of Intent ID No:	DE01174	Range:	05
Well Completion Date:	7/6/2012	Range Dir Code:	East
Well Log Receival Dt:	7/25/2012	Section:	17
Record Creation Date:	8/8/2012	Quarter Section:	NE
Last Update Date:	8/8/2012	Qtr Qtr Section:	NE
Welllog Flow Type Cd:		Region Code:	1
Welllog Well Test Cd:		Twsp Fraction No:	
Welllog Static Lvl Qt:	0	Twsp Direction Code:	North
Welllog Gpm Qt:	0	St Plane X-Coord:	1228095
Welllog Psi No:	0	St Plane Y-Coord:	1010275
Well Depth:	20	Welllog Zip Code:	
Well Diameter:	6	NAD83 Latitude:	48.09125
Well Owner Name:	Tulalip Tribes Of Washington	NAD83 Longitude:	-122.18675
Driller No:			

Map Key	Direction	Distance (mi)	Distance (ft)	Elevation (ft)	DB
68	NW	0.90	4,751.59	64.69	WATER WELLS

Well Log ID:	00806742.tif	Horiz Coll Meth Code:	0
Well Tag ID:	BHM635	Tax Parcel Identifier:	
Well Type Code:	Water	County ID:	61
WRIA No:	7	County Name:	
Horzcoll Ds:		Township:	30

Wells and Additional Sources Detail Report

Project Tag No:		Range Fraction No:	
Notice of Intent ID No:	DE01174	Range:	05
Well Completion Date:	7/6/2012	Range Dir Code:	East
Well Log Receival Dt:	7/25/2012	Section:	17
Record Creation Date:	8/8/2012	Quarter Section:	NE
Last Update Date:	8/8/2012	Qtr Qtr Section:	NE
Welllog Flow Type Cd:		Region Code:	1
Welllog Well Test Cd:		Twsp Fraction No:	
Welllog Static Lvl Qt:	0	Twsp Direction Code:	North
Welllog Gpm Qt:	0	St Plane X-Coord:	1228095
Welllog Psi No:	0	St Plane Y-Coord:	1010275
Well Depth:	20	Welllog Zip Code:	
Well Diameter:	6	NAD83 Latitude:	48.09125
Well Owner Name:	Tulalip Tribes Of Washington	NAD83 Longitude:	-122.18675
Driller No:			

Map Key	Direction	Distance (mi)	Distance (ft)	Elevation (ft)	DB
68	NW	0.90	4,751.59	64.69	WATER WELLS

Well Log ID:	00806814.tif	Horiz Coll Meth Code:	0
Well Tag ID:	BHM599	Tax Parcel Identifier:	
Well Type Code:	Water	County ID:	61
WRIA No:	7	County Name:	
Horzcoll Ds:		Township:	30
Project Tag No:		Range Fraction No:	
Notice of Intent ID No:	DE01174	Range:	05
Well Completion Date:	7/6/2012	Range Dir Code:	East
Well Log Receival Dt:	7/25/2012	Section:	17
Record Creation Date:	8/8/2012	Quarter Section:	NE
Last Update Date:	8/8/2012	Qtr Qtr Section:	NE
Welllog Flow Type Cd:		Region Code:	1
Welllog Well Test Cd:		Twsp Fraction No:	
Welllog Static Lvl Qt:	0	Twsp Direction Code:	North
Welllog Gpm Qt:	0	St Plane X-Coord:	1228095
Welllog Psi No:	0	St Plane Y-Coord:	1010275
Well Depth:	20	Welllog Zip Code:	
Well Diameter:	6	NAD83 Latitude:	48.09125
Well Owner Name:	Tulalip Tribes Of Washington	NAD83 Longitude:	-122.18675
Driller No:			

Map Key	Direction	Distance (mi)	Distance (ft)	Elevation (ft)	DB
68	NW	0.90	4,751.59	64.69	WATER WELLS

Well Log ID:	00819852.tif	Horiz Coll Meth Code:	0
Well Tag ID:	BHR802	Tax Parcel Identifier:	
Well Type Code:	Water	County ID:	61

Wells and Additional Sources Detail Report

WRIA No: 7	County Name:
Horzcoll Ds:	Township: 30
Project Tag No:	Range Fraction No:
Notice of Intent ID No: DE01176	Range: 05
Well Completion Date: 7/11/2012	Range Dir Code: East
Well Log Receival Dt: 9/21/2012	Section: 17
Record Creation Date: 11/2/2012	Quarter Section: NE
Last Update Date: 11/2/2012	Qtr Qtr Section: NE
Welllog Flow Type Cd:	Region Code: 1
Welllog Well Test Cd:	Twsp Fraction No:
Welllog Static Lvl Qt: 0	Twsp Direction Code: North
Welllog Gpm Qt: 0	St Plane X-Coord: 1228095
Welllog Psi No: 0	St Plane Y-Coord: 1010275
Well Depth: 20	Welllog Zip Code:
Well Diameter: 6	NAD83 Latitude: 48.09125
Well Owner Name: Tulalip Tribes Of Washington	NAD83 Longitude: -122.18675
Driller No:	

Map Key	Direction	Distance (mi)	Distance (ft)	Elevation (ft)	DB
68	NW	0.90	4,751.59	64.69	WATER WELLS

Well Log ID: 00806850.tif	Horiz Coll Meth Code: 0
Well Tag ID: BHM586	Tax Parcel Identifier:
Well Type Code: Water	County ID: 61
WRIA No: 7	County Name:
Horzcoll Ds:	Township: 30
Project Tag No:	Range Fraction No:
Notice of Intent ID No: DE01167	Range: 05
Well Completion Date: 6/15/2012	Range Dir Code: East
Well Log Receival Dt: 7/25/2012	Section: 17
Record Creation Date: 8/8/2012	Quarter Section: NE
Last Update Date: 8/8/2012	Qtr Qtr Section: NE
Welllog Flow Type Cd:	Region Code: 1
Welllog Well Test Cd:	Twsp Fraction No:
Welllog Static Lvl Qt: 0	Twsp Direction Code: North
Welllog Gpm Qt: 0	St Plane X-Coord: 1228095
Welllog Psi No: 0	St Plane Y-Coord: 1010275
Well Depth: 20	Welllog Zip Code:
Well Diameter: 6	NAD83 Latitude: 48.09125
Well Owner Name: Tulalip Tribes Of Washington	NAD83 Longitude: -122.18675
Driller No:	

Map Key	Direction	Distance (mi)	Distance (ft)	Elevation (ft)	DB
68	NW	0.90	4,751.59	64.69	WATER WELLS

Well Log ID: 00819906.tif	Horiz Coll Meth Code: 0
---------------------------	-------------------------

Wells and Additional Sources Detail Report

Well Tag ID:	BHR829	Tax Parcel Identifier:	
Well Type Code:	Water	County ID:	61
WRIA No:	7	County Name:	
Horzcoll Ds:		Township:	30
Project Tag No:		Range Fraction No:	
Notice of Intent ID No:	DE01176	Range:	05
Well Completion Date:	8/3/2012	Range Dir Code:	East
Well Log Receival Dt:	9/21/2012	Section:	17
Record Creation Date:	11/2/2012	Quarter Section:	NE
Last Update Date:	11/2/2012	Qtr Qtr Section:	NE
Welllog Flow Type Cd:		Region Code:	1
Welllog Well Test Cd:		Twsp Fraction No:	
Welllog Static Lvl Qt:	0	Twsp Direction Code:	North
Welllog Gpm Qt:	0	St Plane X-Coord:	1228095
Welllog Psi No:	0	St Plane Y-Coord:	1010275
Well Depth:	20	Welllog Zip Code:	
Well Diameter:	6	NAD83 Latitude:	48.09125
Well Owner Name:	Tulalip Tribes Of Washington	NAD83 Longitude:	-122.18675
Driller No:			

Map Key	Direction	Distance (mi)	Distance (ft)	Elevation (ft)	DB
68	NW	0.90	4,751.59	64.69	WATER WELLS

Well Log ID:	00806750.tif	Horiz Coll Meth Code:	0
Well Tag ID:	BHM631	Tax Parcel Identifier:	
Well Type Code:	Water	County ID:	61
WRIA No:	7	County Name:	
Horzcoll Ds:		Township:	30
Project Tag No:		Range Fraction No:	
Notice of Intent ID No:	DE01174	Range:	05
Well Completion Date:	7/6/2012	Range Dir Code:	East
Well Log Receival Dt:	7/25/2012	Section:	17
Record Creation Date:	8/8/2012	Quarter Section:	NE
Last Update Date:	8/8/2012	Qtr Qtr Section:	NE
Welllog Flow Type Cd:		Region Code:	1
Welllog Well Test Cd:		Twsp Fraction No:	
Welllog Static Lvl Qt:	0	Twsp Direction Code:	North
Welllog Gpm Qt:	0	St Plane X-Coord:	1228095
Welllog Psi No:	0	St Plane Y-Coord:	1010275
Well Depth:	20	Welllog Zip Code:	
Well Diameter:	6	NAD83 Latitude:	48.09125
Well Owner Name:	Tulalip Tribes Of Washington	NAD83 Longitude:	-122.18675
Driller No:			

Map Key	Direction	Distance (mi)	Distance (ft)	Elevation (ft)	DB
68	NW	0.90	4,751.59	64.69	WATER WELLS

Wells and Additional Sources Detail Report

Well Log ID:	00806828.tif	Horiz Coll Meth Code:	0
Well Tag ID:	BHM592	Tax Parcel Identifier:	
Well Type Code:	Water	County ID:	61
WRIA No:	7	County Name:	
Horzcoll Ds:		Township:	30
Project Tag No:		Range Fraction No:	
Notice of Intent ID No:	DE01167	Range:	05
Well Completion Date:	6/15/2012	Range Dir Code:	East
Well Log Receival Dt:	7/25/2012	Section:	17
Record Creation Date:	8/8/2012	Quarter Section:	NE
Last Update Date:	8/8/2012	Qtr Qtr Section:	NE
Welllog Flow Type Cd:		Region Code:	1
Welllog Well Test Cd:		Twsp Fraction No:	
Welllog Static Lvl Qt:	0	Twsp Direction Code:	North
Welllog Gpm Qt:	0	St Plane X-Coord:	1228095
Welllog Psi No:	0	St Plane Y-Coord:	1010275
Well Depth:	20	Welllog Zip Code:	
Well Diameter:	6	NAD83 Latitude:	48.09125
Well Owner Name:	Tulalip Tribes Of Washington	NAD83 Longitude:	-122.18675
Driller No:			

Map Key	Direction	Distance (mi)	Distance (ft)	Elevation (ft)	DB
68	NW	0.90	4,751.59	64.69	WATER WELLS

Well Log ID:	00819836.tif	Horiz Coll Meth Code:	0
Well Tag ID:	BHR794	Tax Parcel Identifier:	
Well Type Code:	Water	County ID:	61
WRIA No:	7	County Name:	
Horzcoll Ds:		Township:	30
Project Tag No:		Range Fraction No:	
Notice of Intent ID No:	DE01176	Range:	05
Well Completion Date:	7/11/2012	Range Dir Code:	East
Well Log Receival Dt:	9/21/2012	Section:	17
Record Creation Date:	11/2/2012	Quarter Section:	NE
Last Update Date:	11/2/2012	Qtr Qtr Section:	NE
Welllog Flow Type Cd:		Region Code:	1
Welllog Well Test Cd:		Twsp Fraction No:	
Welllog Static Lvl Qt:	0	Twsp Direction Code:	North
Welllog Gpm Qt:	0	St Plane X-Coord:	1228095
Welllog Psi No:	0	St Plane Y-Coord:	1010275
Well Depth:	20	Welllog Zip Code:	
Well Diameter:	6	NAD83 Latitude:	48.09125
Well Owner Name:	Tulalip Tribes Of Washington	NAD83 Longitude:	-122.18675
Driller No:			

Map Key	Direction	Distance (mi)	Distance (ft)	Elevation (ft)	DB
---------	-----------	---------------	---------------	----------------	----

Wells and Additional Sources Detail Report

68	NW	0.90	4,751.59	64.69	WATER WELLS
----	----	------	----------	-------	-------------

Well Log ID:	00819880.tif	Horiz Coll Meth Code:	0
Well Tag ID:	BHR816	Tax Parcel Identifier:	
Well Type Code:	Water	County ID:	61
WRIA No:	7	County Name:	
Horzcoll Ds:		Township:	30
Project Tag No:		Range Fraction No:	
Notice of Intent ID No:	DE01176	Range:	05
Well Completion Date:	7/11/2012	Range Dir Code:	East
Well Log Receival Dt:	9/21/2012	Section:	17
Record Creation Date:	11/2/2012	Quarter Section:	NE
Last Update Date:	11/2/2012	Qtr Qtr Section:	NE
Welllog Flow Type Cd:		Region Code:	1
Welllog Well Test Cd:		Twsp Fraction No:	
Welllog Static Lvl Qt:	0	Twsp Direction Code:	North
Welllog Gpm Qt:	0	St Plane X-Coord:	1228095
Welllog Psi No:	0	St Plane Y-Coord:	1010275
Well Depth:	20	Welllog Zip Code:	
Well Diameter:	6	NAD83 Latitude:	48.09125
Well Owner Name:	Tulalip Tribes Of Washington	NAD83 Longitude:	-122.18675
Driller No:			

Map Key	Direction	Distance (mi)	Distance (ft)	Elevation (ft)	DB
68	NW	0.90	4,751.59	64.69	WATER WELLS

Well Log ID:	00819868.tif	Horiz Coll Meth Code:	0
Well Tag ID:	BHR810	Tax Parcel Identifier:	
Well Type Code:	Water	County ID:	61
WRIA No:	7	County Name:	
Horzcoll Ds:		Township:	30
Project Tag No:		Range Fraction No:	
Notice of Intent ID No:	DE01176	Range:	05
Well Completion Date:	7/11/2012	Range Dir Code:	East
Well Log Receival Dt:	9/21/2012	Section:	17
Record Creation Date:	11/2/2012	Quarter Section:	NE
Last Update Date:	11/2/2012	Qtr Qtr Section:	NE
Welllog Flow Type Cd:		Region Code:	1
Welllog Well Test Cd:		Twsp Fraction No:	
Welllog Static Lvl Qt:	0	Twsp Direction Code:	North
Welllog Gpm Qt:	0	St Plane X-Coord:	1228095
Welllog Psi No:	0	St Plane Y-Coord:	1010275
Well Depth:	20	Welllog Zip Code:	
Well Diameter:	6	NAD83 Latitude:	48.09125
Well Owner Name:	Tulalip Tribes Of Washington	NAD83 Longitude:	-122.18675

Wells and Additional Sources Detail Report

Driller No:

Map Key	Direction	Distance (mi)	Distance (ft)	Elevation (ft)	DB
68	NW	0.90	4,751.59	64.69	WATER WELLS

Well Log ID:	00806780.tif	Horiz Coll Meth Code:	0
Well Tag ID:	BHM616	Tax Parcel Identifier:	
Well Type Code:	Water	County ID:	61
WRIA No:	7	County Name:	
Horzcoll Ds:		Township:	30
Project Tag No:		Range Fraction No:	
Notice of Intent ID No:	DE01174	Range:	05
Well Completion Date:	7/6/2012	Range Dir Code:	East
Well Log Receival Dt:	7/25/2012	Section:	17
Record Creation Date:	8/8/2012	Quarter Section:	NE
Last Update Date:	8/8/2012	Qtr Qtr Section:	NE
Welllog Flow Type Cd:		Region Code:	1
Welllog Well Test Cd:		Twsp Fraction No:	
Welllog Static Lvl Qt:	0	Twsp Direction Code:	North
Welllog Gpm Qt:	0	St Plane X-Coord:	1228095
Welllog Psi No:	0	St Plane Y-Coord:	1010275
Well Depth:	20	Welllog Zip Code:	
Well Diameter:	6	NAD83 Latitude:	48.09125
Well Owner Name:	Tulalip Tribes Of Washington	NAD83 Longitude:	-122.18675
Driller No:			

Map Key	Direction	Distance (mi)	Distance (ft)	Elevation (ft)	DB
68	NW	0.90	4,751.59	64.69	WATER WELLS

Well Log ID:	00819856.tif	Horiz Coll Meth Code:	0
Well Tag ID:	BHR804	Tax Parcel Identifier:	
Well Type Code:	Water	County ID:	61
WRIA No:	7	County Name:	
Horzcoll Ds:		Township:	30
Project Tag No:		Range Fraction No:	
Notice of Intent ID No:	DE01176	Range:	05
Well Completion Date:	7/11/2012	Range Dir Code:	East
Well Log Receival Dt:	9/21/2012	Section:	17
Record Creation Date:	11/2/2012	Quarter Section:	NE
Last Update Date:	11/2/2012	Qtr Qtr Section:	NE
Welllog Flow Type Cd:		Region Code:	1
Welllog Well Test Cd:		Twsp Fraction No:	
Welllog Static Lvl Qt:	0	Twsp Direction Code:	North
Welllog Gpm Qt:	0	St Plane X-Coord:	1228095
Welllog Psi No:	0	St Plane Y-Coord:	1010275
Well Depth:	20	Welllog Zip Code:	

Wells and Additional Sources Detail Report

Well Diameter:	6	NAD83 Latitude:	48.09125
Well Owner Name:	Tulalip Tribes Of Washington	NAD83 Longitude:	-122.18675
Driller No:			

Map Key	Direction	Distance (mi)	Distance (ft)	Elevation (ft)	DB
68	NW	0.90	4,751.59	64.69	WATER WELLS

Well Log ID:	00806732.tif	Horiz Coll Meth Code:	0
Well Tag ID:	BHM640	Tax Parcel Identifier:	
Well Type Code:	Water	County ID:	61
WRIA No:	7	County Name:	
Horzcoll Ds:		Township:	30
Project Tag No:		Range Fraction No:	
Notice of Intent ID No:	DE01174	Range:	05
Well Completion Date:	7/6/2012	Range Dir Code:	East
Well Log Receival Dt:	7/25/2012	Section:	17
Record Creation Date:	8/8/2012	Quarter Section:	NE
Last Update Date:	8/8/2012	Qtr Qtr Section:	NE
Welllog Flow Type Cd:		Region Code:	1
Welllog Well Test Cd:		Twsp Fraction No:	
Welllog Static Lvl Qt:	0	Twsp Direction Code:	North
Welllog Gpm Qt:	0	St Plane X-Coord:	1228095
Welllog Psi No:	0	St Plane Y-Coord:	1010275
Well Depth:	20	Welllog Zip Code:	
Well Diameter:	6	NAD83 Latitude:	48.09125
Well Owner Name:	Tulalip Tribes Of Washington	NAD83 Longitude:	-122.18675
Driller No:			

Map Key	Direction	Distance (mi)	Distance (ft)	Elevation (ft)	DB
68	NW	0.90	4,751.59	64.69	WATER WELLS

Well Log ID:	00806746.tif	Horiz Coll Meth Code:	0
Well Tag ID:	BHM633	Tax Parcel Identifier:	
Well Type Code:	Water	County ID:	61
WRIA No:	7	County Name:	
Horzcoll Ds:		Township:	30
Project Tag No:		Range Fraction No:	
Notice of Intent ID No:	DE01174	Range:	05
Well Completion Date:	7/6/2012	Range Dir Code:	East
Well Log Receival Dt:	7/25/2012	Section:	17
Record Creation Date:	8/8/2012	Quarter Section:	NE
Last Update Date:	8/8/2012	Qtr Qtr Section:	NE
Welllog Flow Type Cd:		Region Code:	1
Welllog Well Test Cd:		Twsp Fraction No:	
Welllog Static Lvl Qt:	0	Twsp Direction Code:	North
Welllog Gpm Qt:	0	St Plane X-Coord:	1228095

Wells and Additional Sources Detail Report

Welllog Psi No:	0	St Plane Y-Coord:	1010275
Well Depth:	20	Welllog Zip Code:	
Well Diameter:	6	NAD83 Latitude:	48.09125
Well Owner Name:	Tulalip Tribes Of Washington	NAD83 Longitude:	-122.18675
Driller No:			

Map Key	Direction	Distance (mi)	Distance (ft)	Elevation (ft)	DB
68	NW	0.90	4,751.59	64.69	WATER WELLS

Well Log ID:	00806736.tif	Horiz Coll Meth Code:	0
Well Tag ID:	BHM638	Tax Parcel Identifier:	
Well Type Code:	Water	County ID:	61
WRIA No:	7	County Name:	
Horzcoll Ds:		Township:	30
Project Tag No:		Range Fraction No:	
Notice of Intent ID No:	DE01174	Range:	05
Well Completion Date:	7/6/2012	Range Dir Code:	East
Well Log Receival Dt:	7/25/2012	Section:	17
Record Creation Date:	8/8/2012	Quarter Section:	NE
Last Update Date:	8/8/2012	Qtr Qtr Section:	NE
Welllog Flow Type Cd:		Region Code:	1
Welllog Well Test Cd:		Twsp Fraction No:	
Welllog Static Lvl Qt:	0	Twsp Direction Code:	North
Welllog Gpm Qt:	0	St Plane X-Coord:	1228095
Welllog Psi No:	0	St Plane Y-Coord:	1010275
Well Depth:	20	Welllog Zip Code:	
Well Diameter:	6	NAD83 Latitude:	48.09125
Well Owner Name:	Tulalip Tribes Of Washington	NAD83 Longitude:	-122.18675
Driller No:			

Map Key	Direction	Distance (mi)	Distance (ft)	Elevation (ft)	DB
68	NW	0.90	4,751.59	64.69	WATER WELLS

Well Log ID:	00806740.tif	Horiz Coll Meth Code:	0
Well Tag ID:	BHM636	Tax Parcel Identifier:	
Well Type Code:	Water	County ID:	61
WRIA No:	7	County Name:	
Horzcoll Ds:		Township:	30
Project Tag No:		Range Fraction No:	
Notice of Intent ID No:	DE01174	Range:	05
Well Completion Date:	7/6/2012	Range Dir Code:	East
Well Log Receival Dt:	7/25/2012	Section:	17
Record Creation Date:	8/8/2012	Quarter Section:	NE
Last Update Date:	8/8/2012	Qtr Qtr Section:	NE
Welllog Flow Type Cd:		Region Code:	1
Welllog Well Test Cd:		Twsp Fraction No:	

Wells and Additional Sources Detail Report

Welllog Static Lvl Qt:	0	Twsp Direction Code:	North
Welllog Gpm Qt:	0	St Plane X-Coord:	1228095
Welllog Psi No:	0	St Plane Y-Coord:	1010275
Well Depth:	20	Welllog Zip Code:	
Well Diameter:	6	NAD83 Latitude:	48.09125
Well Owner Name:	Tulalip Tribes Of Washington	NAD83 Longitude:	-122.18675
Driller No:			

Map Key	Direction	Distance (mi)	Distance (ft)	Elevation (ft)	DB
68	NW	0.90	4,751.59	64.69	WATER WELLS

Well Log ID:	00806724.tif	Horiz Coll Meth Code:	0
Well Tag ID:	BHM644	Tax Parcel Identifier:	
Well Type Code:	Water	County ID:	61
WRIA No:	7	County Name:	
Horzcoll Ds:		Township:	30
Project Tag No:		Range Fraction No:	
Notice of Intent ID No:	DE01174	Range:	05
Well Completion Date:	7/6/2012	Range Dir Code:	East
Well Log Receival Dt:	7/25/2012	Section:	17
Record Creation Date:	8/8/2012	Quarter Section:	NE
Last Update Date:	8/8/2012	Qtr Qtr Section:	NE
Welllog Flow Type Cd:		Region Code:	1
Welllog Well Test Cd:		Twsp Fraction No:	
Welllog Static Lvl Qt:	0	Twsp Direction Code:	North
Welllog Gpm Qt:	0	St Plane X-Coord:	1228095
Welllog Psi No:	0	St Plane Y-Coord:	1010275
Well Depth:	20	Welllog Zip Code:	
Well Diameter:	6	NAD83 Latitude:	48.09125
Well Owner Name:	Tulalip Tribes Of Washington	NAD83 Longitude:	-122.18675
Driller No:			

Map Key	Direction	Distance (mi)	Distance (ft)	Elevation (ft)	DB
68	NW	0.90	4,751.59	64.69	WATER WELLS

Well Log ID:	00806762.tif	Horiz Coll Meth Code:	0
Well Tag ID:	BHM625	Tax Parcel Identifier:	
Well Type Code:	Water	County ID:	61
WRIA No:	7	County Name:	
Horzcoll Ds:		Township:	30
Project Tag No:		Range Fraction No:	
Notice of Intent ID No:	DE01174	Range:	05
Well Completion Date:	7/6/2012	Range Dir Code:	East
Well Log Receival Dt:	7/25/2012	Section:	17
Record Creation Date:	8/8/2012	Quarter Section:	NE
Last Update Date:	8/8/2012	Qtr Qtr Section:	NE

Wells and Additional Sources Detail Report

Welllog Flow Type Cd:		Region Code:	1
Welllog Well Test Cd:		Twsp Fraction No:	
Welllog Static Lvl Qt:	0	Twsp Direction Code:	North
Welllog Gpm Qt:	0	St Plane X-Coord:	1228095
Welllog Psi No:	0	St Plane Y-Coord:	1010275
Well Depth:	20	Welllog Zip Code:	
Well Diameter:	6	NAD83 Latitude:	48.09125
Well Owner Name:	Tulalip Tribes Of Washington	NAD83 Longitude:	-122.18675
Driller No:			

Map Key	Direction	Distance (mi)	Distance (ft)	Elevation (ft)	DB
68	NW	0.90	4,751.59	64.69	WATER WELLS

Well Log ID:	00819826.tif	Horiz Coll Meth Code:	0
Well Tag ID:	BHR789	Tax Parcel Identifier:	
Well Type Code:	Water	County ID:	61
WRIA No:	7	County Name:	
Horzcoll Ds:		Township:	30
Project Tag No:		Range Fraction No:	
Notice of Intent ID No:	DE01176	Range:	05
Well Completion Date:	7/11/2012	Range Dir Code:	East
Well Log Receival Dt:	9/21/2012	Section:	17
Record Creation Date:	11/2/2012	Quarter Section:	NE
Last Update Date:	11/2/2012	Qtr Qtr Section:	NE
Welllog Flow Type Cd:		Region Code:	1
Welllog Well Test Cd:		Twsp Fraction No:	
Welllog Static Lvl Qt:	0	Twsp Direction Code:	North
Welllog Gpm Qt:	0	St Plane X-Coord:	1228095
Welllog Psi No:	0	St Plane Y-Coord:	1010275
Well Depth:	20	Welllog Zip Code:	
Well Diameter:	6	NAD83 Latitude:	48.09125
Well Owner Name:	Tulalip Tribes Of Washington	NAD83 Longitude:	-122.18675
Driller No:			

Map Key	Direction	Distance (mi)	Distance (ft)	Elevation (ft)	DB
68	NW	0.90	4,751.59	64.69	WATER WELLS

Well Log ID:	00819909.tif	Horiz Coll Meth Code:	0
Well Tag ID:	BHR831	Tax Parcel Identifier:	
Well Type Code:	Water	County ID:	61
WRIA No:	7	County Name:	
Horzcoll Ds:		Township:	30
Project Tag No:		Range Fraction No:	
Notice of Intent ID No:	DE01176	Range:	05
Well Completion Date:	8/3/2012	Range Dir Code:	East
Well Log Receival Dt:	9/21/2012	Section:	17

Wells and Additional Sources Detail Report

Record Creation Date:	11/2/2012	Quarter Section:	NE
Last Update Date:	11/2/2012	Qtr Qtr Section:	NE
Welllog Flow Type Cd:		Region Code:	1
Welllog Well Test Cd:		Twsp Fraction No:	
Welllog Static Lvl Qt:	0	Twsp Direction Code:	North
Welllog Gpm Qt:	0	St Plane X-Coord:	1228095
Welllog Psi No:	0	St Plane Y-Coord:	1010275
Well Depth:	20	Welllog Zip Code:	
Well Diameter:	6	NAD83 Latitude:	48.09125
Well Owner Name:	Tulalip Tribes Of Washington	NAD83 Longitude:	-122.18675
Driller No:			

Map Key	Direction	Distance (mi)	Distance (ft)	Elevation (ft)	DB
68	NW	0.90	4,751.59	64.69	WATER WELLS

Well Log ID:	00401365.tif	Horiz Coll Meth Code:	0
Well Tag ID:	ALA789	Tax Parcel Identifier:	
Well Type Code:	Resource Protection	County ID:	61
WRIA No:	7	County Name:	
Horzcoll Ds:		Township:	30
Project Tag No:		Range Fraction No:	
Notice of Intent ID No:	RE01124	Range:	05
Well Completion Date:	1/19/2005	Range Dir Code:	East
Well Log Receival Dt:	2/22/2005	Section:	17
Record Creation Date:	3/1/2005	Quarter Section:	NE
Last Update Date:	3/1/2005	Qtr Qtr Section:	NE
Welllog Flow Type Cd:		Region Code:	1
Welllog Well Test Cd:		Twsp Fraction No:	
Welllog Static Lvl Qt:	0	Twsp Direction Code:	North
Welllog Gpm Qt:	0	St Plane X-Coord:	1228095
Welllog Psi No:	0	St Plane Y-Coord:	1010275
Well Depth:	30	Welllog Zip Code:	
Well Diameter:	8	NAD83 Latitude:	48.09125
Well Owner Name:	THE TULALIP TRIBES	NAD83 Longitude:	-122.18675
Driller No:			

Map Key	Direction	Distance (mi)	Distance (ft)	Elevation (ft)	DB
68	NW	0.90	4,751.59	64.69	WATER WELLS

Well Log ID:	00819890.tif	Horiz Coll Meth Code:	0
Well Tag ID:	BHR821	Tax Parcel Identifier:	
Well Type Code:	Water	County ID:	61
WRIA No:	7	County Name:	
Horzcoll Ds:		Township:	30
Project Tag No:		Range Fraction No:	
Notice of Intent ID No:	DE01176	Range:	05

Wells and Additional Sources Detail Report

Well Completion Date:	7/11/2012	Range Dir Code:	East
Well Log Receival Dt:	9/21/2012	Section:	17
Record Creation Date:	11/2/2012	Quarter Section:	NE
Last Update Date:	11/2/2012	Qtr Qtr Section:	NE
Welllog Flow Type Cd:		Region Code:	1
Welllog Well Test Cd:		Twsp Fraction No:	
Welllog Static Lvl Qt:	0	Twsp Direction Code:	North
Welllog Gpm Qt:	0	St Plane X-Coord:	1228095
Welllog Psi No:	0	St Plane Y-Coord:	1010275
Well Depth:	20	Welllog Zip Code:	
Well Diameter:	6	NAD83 Latitude:	48.09125
Well Owner Name:	Tulalip Tribes Of Washington	NAD83 Longitude:	-122.18675
Driller No:			

Map Key	Direction	Distance (mi)	Distance (ft)	Elevation (ft)	DB
68	NW	0.90	4,751.59	64.69	WATER WELLS

Well Log ID:	00819913.tif	Horiz Coll Meth Code:	0
Well Tag ID:	BHR833	Tax Parcel Identifier:	
Well Type Code:	Water	County ID:	61
WRIA No:	7	County Name:	
Horzcoll Ds:		Township:	30
Project Tag No:		Range Fraction No:	
Notice of Intent ID No:	DE01176	Range:	05
Well Completion Date:	8/3/2012	Range Dir Code:	East
Well Log Receival Dt:	9/21/2012	Section:	17
Record Creation Date:	11/2/2012	Quarter Section:	NE
Last Update Date:	11/2/2012	Qtr Qtr Section:	NE
Welllog Flow Type Cd:		Region Code:	1
Welllog Well Test Cd:		Twsp Fraction No:	
Welllog Static Lvl Qt:	0	Twsp Direction Code:	North
Welllog Gpm Qt:	0	St Plane X-Coord:	1228095
Welllog Psi No:	0	St Plane Y-Coord:	1010275
Well Depth:	20	Welllog Zip Code:	
Well Diameter:	6	NAD83 Latitude:	48.09125
Well Owner Name:	Tulalip Tribes Of Washington	NAD83 Longitude:	-122.18675
Driller No:			

Map Key	Direction	Distance (mi)	Distance (ft)	Elevation (ft)	DB
68	NW	0.90	4,751.59	64.69	WATER WELLS

Well Log ID:	00806766.tif	Horiz Coll Meth Code:	0
Well Tag ID:	BHM623	Tax Parcel Identifier:	
Well Type Code:	Water	County ID:	61
WRIA No:	7	County Name:	
Horzcoll Ds:		Township:	30

Wells and Additional Sources Detail Report

Project Tag No:		Range Fraction No:	
Notice of Intent ID No:	DE01174	Range:	05
Well Completion Date:	7/6/2012	Range Dir Code:	East
Well Log Receival Dt:	7/25/2012	Section:	17
Record Creation Date:	8/8/2012	Quarter Section:	NE
Last Update Date:	8/8/2012	Qtr Qtr Section:	NE
Welllog Flow Type Cd:		Region Code:	1
Welllog Well Test Cd:		Twsp Fraction No:	
Welllog Static Lvl Qt:	0	Twsp Direction Code:	North
Welllog Gpm Qt:	0	St Plane X-Coord:	1228095
Welllog Psi No:	0	St Plane Y-Coord:	1010275
Well Depth:	20	Welllog Zip Code:	
Well Diameter:	6	NAD83 Latitude:	48.09125
Well Owner Name:	Tulalip Tribes Of Washington	NAD83 Longitude:	-122.18675
Driller No:			

Map Key	Direction	Distance (mi)	Distance (ft)	Elevation (ft)	DB
68	NW	0.90	4,751.59	64.69	WATER WELLS

Well Log ID:	00806802.tif	Horiz Coll Meth Code:	0
Well Tag ID:	BHM605	Tax Parcel Identifier:	
Well Type Code:	Water	County ID:	61
WRIA No:	7	County Name:	
Horzcoll Ds:		Township:	30
Project Tag No:		Range Fraction No:	
Notice of Intent ID No:	DE01174	Range:	05
Well Completion Date:	7/6/2012	Range Dir Code:	East
Well Log Receival Dt:	7/25/2012	Section:	17
Record Creation Date:	8/8/2012	Quarter Section:	NE
Last Update Date:	8/8/2012	Qtr Qtr Section:	NE
Welllog Flow Type Cd:		Region Code:	1
Welllog Well Test Cd:		Twsp Fraction No:	
Welllog Static Lvl Qt:	0	Twsp Direction Code:	North
Welllog Gpm Qt:	0	St Plane X-Coord:	1228095
Welllog Psi No:	0	St Plane Y-Coord:	1010275
Well Depth:	20	Welllog Zip Code:	
Well Diameter:	6	NAD83 Latitude:	48.09125
Well Owner Name:	Tulalip Tribes Of Washington	NAD83 Longitude:	-122.18675
Driller No:			

Map Key	Direction	Distance (mi)	Distance (ft)	Elevation (ft)	DB
68	NW	0.90	4,751.59	64.69	WATER WELLS

Well Log ID:	00819870.tif	Horiz Coll Meth Code:	0
Well Tag ID:	BHR811	Tax Parcel Identifier:	
Well Type Code:	Water	County ID:	61

Wells and Additional Sources Detail Report

WRIA No: 7	County Name:
Horzcoll Ds:	Township: 30
Project Tag No:	Range Fraction No:
Notice of Intent ID No: DE01176	Range: 05
Well Completion Date: 7/11/2012	Range Dir Code: East
Well Log Receival Dt: 9/21/2012	Section: 17
Record Creation Date: 11/2/2012	Quarter Section: NE
Last Update Date: 11/2/2012	Qtr Qtr Section: NE
Welllog Flow Type Cd:	Region Code: 1
Welllog Well Test Cd:	Twsp Fraction No:
Welllog Static Lvl Qt: 0	Twsp Direction Code: North
Welllog Gpm Qt: 0	St Plane X-Coord: 1228095
Welllog Psi No: 0	St Plane Y-Coord: 1010275
Well Depth: 20	Welllog Zip Code:
Well Diameter: 6	NAD83 Latitude: 48.09125
Well Owner Name: Tulalip Tribes Of Washington	NAD83 Longitude: -122.18675
Driller No:	

Map Key	Direction	Distance (mi)	Distance (ft)	Elevation (ft)	DB
71	SSE	0.93	4,888.64	42.74	WATER WELLS

Well Log ID: 00798808.tif	Horiz Coll Meth Code: 0
Well Tag ID:	Tax Parcel Identifier: 30052100414500
Well Type Code: Resource Protection	County ID: 61
WRIA No: 7	County Name:
Horzcoll Ds:	Township: 30
Project Tag No:	Range Fraction No:
Notice of Intent ID No: EE04031	Range: 05
Well Completion Date: 6/11/2012	Range Dir Code: East
Well Log Receival Dt: 6/27/2012	Section: 21
Record Creation Date: 6/29/2012	Quarter Section: SE
Last Update Date: 6/29/2012	Qtr Qtr Section: SW
Welllog Flow Type Cd:	Region Code: 1
Welllog Well Test Cd:	Twsp Fraction No:
Welllog Static Lvl Qt: 0	Twsp Direction Code: North
Welllog Gpm Qt: 0	St Plane X-Coord: 1231923
Welllog Psi No: 0	St Plane Y-Coord: 1001211
Well Depth: 8	Welllog Zip Code:
Well Diameter: 2.25	NAD83 Latitude: 48.06664
Well Owner Name: Goetz Building Co LLC	NAD83 Longitude: -122.17031
Driller No:	

Map Key	Direction	Distance (mi)	Distance (ft)	Elevation (ft)	DB
71	SSE	0.93	4,888.64	42.74	WATER WELLS

Well Log ID: 00798818.tif	Horiz Coll Meth Code: 0
---------------------------	-------------------------

Wells and Additional Sources Detail Report

Well Tag ID:		Tax Parcel Identifier:	30052100414500
Well Type Code:	Decommissioning	County ID:	61
WRIA No:	7	County Name:	
Horzcoll Ds:		Township:	30
Project Tag No:		Range Fraction No:	
Notice of Intent ID No:	AE17757	Range:	05
Well Completion Date:	6/11/2012	Range Dir Code:	East
Well Log Receival Dt:	6/27/2012	Section:	21
Record Creation Date:	6/29/2012	Quarter Section:	SE
Last Update Date:	6/29/2012	Qtr Qtr Section:	SW
Welllog Flow Type Cd:		Region Code:	1
Welllog Well Test Cd:		Twsp Fraction No:	
Welllog Static Lvl Qt:	0	Twsp Direction Code:	North
Welllog Gpm Qt:	0	St Plane X-Coord:	1231923
Welllog Psi No:	0	St Plane Y-Coord:	1001211
Well Depth:	8	Welllog Zip Code:	
Well Diameter:	2.25	NAD83 Latitude:	48.06664
Well Owner Name:	Goetz Building Co LLC	NAD83 Longitude:	-122.17031
Driller No:			

Map Key	Direction	Distance (mi)	Distance (ft)	Elevation (ft)	DB
71	SSE	0.93	4,888.64	42.74	WATER WELLS

Well Log ID:	00652645.tif	Horiz Coll Meth Code:	0
Well Tag ID:		Tax Parcel Identifier:	30052100412700
Well Type Code:	Resource Protection	County ID:	61
WRIA No:	7	County Name:	
Horzcoll Ds:		Township:	30
Project Tag No:		Range Fraction No:	
Notice of Intent ID No:	EE01465	Range:	05
Well Completion Date:	5/13/2010	Range Dir Code:	East
Well Log Receival Dt:	5/27/2010	Section:	21
Record Creation Date:	6/11/2010	Quarter Section:	SE
Last Update Date:	6/11/2010	Qtr Qtr Section:	SW
Welllog Flow Type Cd:		Region Code:	1
Welllog Well Test Cd:		Twsp Fraction No:	
Welllog Static Lvl Qt:	0	Twsp Direction Code:	North
Welllog Gpm Qt:	0	St Plane X-Coord:	1231923
Welllog Psi No:	0	St Plane Y-Coord:	1001211
Well Depth:	16	Welllog Zip Code:	
Well Diameter:	2	NAD83 Latitude:	48.06664
Well Owner Name:	Pacific Coca Cola Bottling Co Snohomish	NAD83 Longitude:	-122.17031
Driller No:			

Map Key	Direction	Distance (mi)	Distance (ft)	Elevation (ft)	DB
71	SSE	0.93	4,888.64	42.74	WATER WELLS

Wells and Additional Sources Detail Report

Well Log ID:	00798806.tif	Horiz Coll Meth Code:	0
Well Tag ID:		Tax Parcel Identifier:	30052100414500
Well Type Code:	Resource Protection	County ID:	61
WRIA No:	7	County Name:	
Horzcoll Ds:		Township:	30
Project Tag No:		Range Fraction No:	
Notice of Intent ID No:	EE04031	Range:	05
Well Completion Date:	6/11/2012	Range Dir Code:	East
Well Log Receival Dt:	6/27/2012	Section:	21
Record Creation Date:	6/29/2012	Quarter Section:	SE
Last Update Date:	6/29/2012	Qtr Qtr Section:	SW
Welllog Flow Type Cd:		Region Code:	1
Welllog Well Test Cd:		Twsp Fraction No:	
Welllog Static Lvl Qt:	0	Twsp Direction Code:	North
Welllog Gpm Qt:	0	St Plane X-Coord:	1231923
Welllog Psi No:	0	St Plane Y-Coord:	1001211
Well Depth:	12	Welllog Zip Code:	
Well Diameter:	2.25	NAD83 Latitude:	48.06664
Well Owner Name:	Goetz Building Co LLC	NAD83 Longitude:	-122.17031
Driller No:			

Map Key	Direction	Distance (mi)	Distance (ft)	Elevation (ft)	DB
71	SSE	0.93	4,888.64	42.74	WATER WELLS

Well Log ID:	00798822.tif	Horiz Coll Meth Code:	0
Well Tag ID:		Tax Parcel Identifier:	30052100414500
Well Type Code:	Decommisioning	County ID:	61
WRIA No:	7	County Name:	
Horzcoll Ds:		Township:	30
Project Tag No:		Range Fraction No:	
Notice of Intent ID No:	AE17757	Range:	05
Well Completion Date:	6/11/2012	Range Dir Code:	East
Well Log Receival Dt:	6/27/2012	Section:	21
Record Creation Date:	6/29/2012	Quarter Section:	SE
Last Update Date:	6/29/2012	Qtr Qtr Section:	SW
Welllog Flow Type Cd:		Region Code:	1
Welllog Well Test Cd:		Twsp Fraction No:	
Welllog Static Lvl Qt:	0	Twsp Direction Code:	North
Welllog Gpm Qt:	0	St Plane X-Coord:	1231923
Welllog Psi No:	0	St Plane Y-Coord:	1001211
Well Depth:	8	Welllog Zip Code:	
Well Diameter:	2.25	NAD83 Latitude:	48.06664
Well Owner Name:	Goetz Building Co LLC	NAD83 Longitude:	-122.17031
Driller No:			

Wells and Additional Sources Detail Report

Map Key	Direction	Distance (mi)	Distance (ft)	Elevation (ft)	DB
71	SSE	0.93	4,888.64	42.74	WATER WELLS

Well Log ID:	00652627.tif	Horiz Coll Meth Code:	0
Well Tag ID:		Tax Parcel Identifier:	30052100412700
Well Type Code:	Decommisioning	County ID:	61
WRIA No:	7	County Name:	
Horzcoll Ds:		Township:	30
Project Tag No:		Range Fraction No:	
Notice of Intent ID No:	AE09473	Range:	05
Well Completion Date:	5/13/2010	Range Dir Code:	East
Well Log Receival Dt:	5/27/2010	Section:	21
Record Creation Date:	6/11/2010	Quarter Section:	SE
Last Update Date:	6/11/2010	Qtr Qtr Section:	SW
Welllog Flow Type Cd:		Region Code:	1
Welllog Well Test Cd:		Twsp Fraction No:	
Welllog Static Lvl Qt:	0	Twsp Direction Code:	North
Welllog Gpm Qt:	0	St Plane X-Coord:	1231923
Welllog Psi No:	0	St Plane Y-Coord:	1001211
Well Depth:	16	Welllog Zip Code:	
Well Diameter:	2	NAD83 Latitude:	48.06664
Well Owner Name:	Pacific Coca Cola Bottling Co Snohomish	NAD83 Longitude:	-122.17031
Driller No:			

Map Key	Direction	Distance (mi)	Distance (ft)	Elevation (ft)	DB
71	SSE	0.93	4,888.64	42.74	WATER WELLS

Well Log ID:	00798816.tif	Horiz Coll Meth Code:	0
Well Tag ID:		Tax Parcel Identifier:	30052100414500
Well Type Code:	Decommisioning	County ID:	61
WRIA No:	7	County Name:	
Horzcoll Ds:		Township:	30
Project Tag No:		Range Fraction No:	
Notice of Intent ID No:	AE17757	Range:	05
Well Completion Date:	6/11/2012	Range Dir Code:	East
Well Log Receival Dt:	6/27/2012	Section:	21
Record Creation Date:	6/29/2012	Quarter Section:	SE
Last Update Date:	6/29/2012	Qtr Qtr Section:	SW
Welllog Flow Type Cd:		Region Code:	1
Welllog Well Test Cd:		Twsp Fraction No:	
Welllog Static Lvl Qt:	0	Twsp Direction Code:	North
Welllog Gpm Qt:	0	St Plane X-Coord:	1231923
Welllog Psi No:	0	St Plane Y-Coord:	1001211
Well Depth:	12	Welllog Zip Code:	
Well Diameter:	2.25	NAD83 Latitude:	48.06664

Wells and Additional Sources Detail Report

Well Owner Name: Goetz Building Co LLC NAD83 Longitude: -122.17031
 Driller No:

Map Key	Direction	Distance (mi)	Distance (ft)	Elevation (ft)	DB
71	SSE	0.93	4,888.64	42.74	WATER WELLS

Well Log ID:	00652633.tif	Horiz Coll Meth Code:	0
Well Tag ID:		Tax Parcel Identifier:	30052100412700
Well Type Code:	Decommisioning	County ID:	61
WRIA No:	7	County Name:	
Horzcoll Ds:		Township:	30
Project Tag No:		Range Fraction No:	
Notice of Intent ID No:	AE09473	Range:	05
Well Completion Date:	5/13/2010	Range Dir Code:	East
Well Log Receival Dt:	5/27/2010	Section:	21
Record Creation Date:	6/11/2010	Quarter Section:	SE
Last Update Date:	6/11/2010	Qtr Qtr Section:	SW
Welllog Flow Type Cd:		Region Code:	1
Welllog Well Test Cd:		Twsp Fraction No:	
Welllog Static Lvl Qt:	0	Twsp Direction Code:	North
Welllog Gpm Qt:	0	St Plane X-Coord:	1231923
Welllog Psi No:	0	St Plane Y-Coord:	1001211
Well Depth:	16	Welllog Zip Code:	
Well Diameter:	2	NAD83 Latitude:	48.06664
Well Owner Name:	Pacific Coca Cola Bottling Co Snohomish	NAD83 Longitude:	-122.17031
Driller No:			

Map Key	Direction	Distance (mi)	Distance (ft)	Elevation (ft)	DB
71	SSE	0.93	4,888.64	42.74	WATER WELLS

Well Log ID:	00798812.tif	Horiz Coll Meth Code:	0
Well Tag ID:		Tax Parcel Identifier:	30052100414500
Well Type Code:	Resource Protection	County ID:	61
WRIA No:	7	County Name:	
Horzcoll Ds:		Township:	30
Project Tag No:		Range Fraction No:	
Notice of Intent ID No:	EE04031	Range:	05
Well Completion Date:	6/11/2012	Range Dir Code:	East
Well Log Receival Dt:	6/27/2012	Section:	21
Record Creation Date:	6/29/2012	Quarter Section:	SE
Last Update Date:	6/29/2012	Qtr Qtr Section:	SW
Welllog Flow Type Cd:		Region Code:	1
Welllog Well Test Cd:		Twsp Fraction No:	
Welllog Static Lvl Qt:	0	Twsp Direction Code:	North
Welllog Gpm Qt:	0	St Plane X-Coord:	1231923

Wells and Additional Sources Detail Report

Welllog Psi No:	0	St Plane Y-Coord:	1001211
Well Depth:	8	Welllog Zip Code:	
Well Diameter:	2.25	NAD83 Latitude:	48.06664
Well Owner Name:	Goetz Building Co LLC	NAD83 Longitude:	-122.17031
Driller No:			

Map Key	Direction	Distance (mi)	Distance (ft)	Elevation (ft)	DB
71	SSE	0.93	4,888.64	42.74	WATER WELLS

Well Log ID:	00798820.tif	Horiz Coll Meth Code:	0
Well Tag ID:		Tax Parcel Identifier:	30052100414500
Well Type Code:	Decommisioning	County ID:	61
WRIA No:	7	County Name:	
Horzcoll Ds:		Township:	30
Project Tag No:		Range Fraction No:	
Notice of Intent ID No:	AE17757	Range:	05
Well Completion Date:	6/11/2012	Range Dir Code:	East
Well Log Receival Dt:	6/27/2012	Section:	21
Record Creation Date:	6/29/2012	Quarter Section:	SE
Last Update Date:	6/29/2012	Qtr Qtr Section:	SW
Welllog Flow Type Cd:		Region Code:	1
Welllog Well Test Cd:		Twsp Fraction No:	
Welllog Static Lvl Qt:	0	Twsp Direction Code:	North
Welllog Gpm Qt:	0	St Plane X-Coord:	1231923
Welllog Psi No:	0	St Plane Y-Coord:	1001211
Well Depth:	8	Welllog Zip Code:	
Well Diameter:	2.25	NAD83 Latitude:	48.06664
Well Owner Name:	Goetz Building Co LLC	NAD83 Longitude:	-122.17031
Driller No:			

Map Key	Direction	Distance (mi)	Distance (ft)	Elevation (ft)	DB
71	SSE	0.93	4,888.64	42.74	WATER WELLS

Well Log ID:	00652635.tif	Horiz Coll Meth Code:	0
Well Tag ID:		Tax Parcel Identifier:	30052100412700
Well Type Code:	Decommisioning	County ID:	61
WRIA No:	7	County Name:	
Horzcoll Ds:		Township:	30
Project Tag No:		Range Fraction No:	
Notice of Intent ID No:	AE09473	Range:	05
Well Completion Date:	5/13/2010	Range Dir Code:	East
Well Log Receival Dt:	5/27/2010	Section:	21
Record Creation Date:	6/11/2010	Quarter Section:	SE
Last Update Date:	6/11/2010	Qtr Qtr Section:	SW
Welllog Flow Type Cd:		Region Code:	1
Welllog Well Test Cd:		Twsp Fraction No:	

Wells and Additional Sources Detail Report

Welllog Static Lvl Qt:	0	Twsp Direction Code:	North
Welllog Gpm Qt:	0	St Plane X-Coord:	1231923
Welllog Psi No:	0	St Plane Y-Coord:	1001211
Well Depth:	16	Welllog Zip Code:	
Well Diameter:	2	NAD83 Latitude:	48.06664
Well Owner Name:	Pacific Coca Cola Bottling Co Snohomish	NAD83 Longitude:	-122.17031
Driller No:			

Map Key	Direction	Distance (mi)	Distance (ft)	Elevation (ft)	DB
71	SSE	0.93	4,888.64	42.74	WATER WELLS

Well Log ID:	00652641.tif	Horiz Coll Meth Code:	0
Well Tag ID:		Tax Parcel Identifier:	30052100412700
Well Type Code:	Resource Protection	County ID:	61
WRIA No:	7	County Name:	
Horzcoll Ds:		Township:	30
Project Tag No:		Range Fraction No:	
Notice of Intent ID No:	EE01465	Range:	05
Well Completion Date:	5/13/2010	Range Dir Code:	East
Well Log Receival Dt:	5/27/2010	Section:	21
Record Creation Date:	6/11/2010	Quarter Section:	SE
Last Update Date:	6/11/2010	Qtr Qtr Section:	SW
Welllog Flow Type Cd:		Region Code:	1
Welllog Well Test Cd:		Twsp Fraction No:	
Welllog Static Lvl Qt:	0	Twsp Direction Code:	North
Welllog Gpm Qt:	0	St Plane X-Coord:	1231923
Welllog Psi No:	0	St Plane Y-Coord:	1001211
Well Depth:	16	Welllog Zip Code:	
Well Diameter:	2	NAD83 Latitude:	48.06664
Well Owner Name:	Pacific Coca Cola Bottling Co Snohomish	NAD83 Longitude:	-122.17031
Driller No:			

Map Key	Direction	Distance (mi)	Distance (ft)	Elevation (ft)	DB
71	SSE	0.93	4,888.64	42.74	WATER WELLS

Well Log ID:	00652637.tif	Horiz Coll Meth Code:	0
Well Tag ID:		Tax Parcel Identifier:	30052100412700
Well Type Code:	Resource Protection	County ID:	61
WRIA No:	7	County Name:	
Horzcoll Ds:		Township:	30
Project Tag No:		Range Fraction No:	
Notice of Intent ID No:	EE01465	Range:	05
Well Completion Date:	5/13/2010	Range Dir Code:	East
Well Log Receival Dt:	5/27/2010	Section:	21
Record Creation Date:	6/11/2010	Quarter Section:	SE

Wells and Additional Sources Detail Report

Last Update Date:	6/11/2010	Qtr Qtr Section:	SW
Welllog Flow Type Cd:		Region Code:	1
Welllog Well Test Cd:		Twsp Fraction No:	
Welllog Static Lvl Qt:	0	Twsp Direction Code:	North
Welllog Gpm Qt:	0	St Plane X-Coord:	1231923
Welllog Psi No:	0	St Plane Y-Coord:	1001211
Well Depth:	16	Welllog Zip Code:	
Well Diameter:	2	NAD83 Latitude:	48.06664
Well Owner Name:	Pacific Coca Cola Bottling Co Snohomish	NAD83 Longitude:	-122.17031
Driller No:			

Map Key	Direction	Distance (mi)	Distance (ft)	Elevation (ft)	DB
71	SSE	0.93	4,888.64	42.74	WATER WELLS

Well Log ID:	00652643.tif	Horiz Coll Meth Code:	0
Well Tag ID:		Tax Parcel Identifier:	30052100412700
Well Type Code:	Resource Protection	County ID:	61
WRIA No:	7	County Name:	
Horzcoll Ds:		Township:	30
Project Tag No:		Range Fraction No:	
Notice of Intent ID No:	EE01465	Range:	05
Well Completion Date:	5/13/2010	Range Dir Code:	East
Well Log Receival Dt:	5/27/2010	Section:	21
Record Creation Date:	6/11/2010	Quarter Section:	SE
Last Update Date:	6/11/2010	Qtr Qtr Section:	SW
Welllog Flow Type Cd:		Region Code:	1
Welllog Well Test Cd:		Twsp Fraction No:	
Welllog Static Lvl Qt:	0	Twsp Direction Code:	North
Welllog Gpm Qt:	0	St Plane X-Coord:	1231923
Welllog Psi No:	0	St Plane Y-Coord:	1001211
Well Depth:	16	Welllog Zip Code:	
Well Diameter:	2	NAD83 Latitude:	48.06664
Well Owner Name:	Pacific Coca Cola Bottling Co Snohomish	NAD83 Longitude:	-122.17031
Driller No:			

Map Key	Direction	Distance (mi)	Distance (ft)	Elevation (ft)	DB
71	SSE	0.93	4,888.64	42.74	WATER WELLS

Well Log ID:	00798810.tif	Horiz Coll Meth Code:	0
Well Tag ID:		Tax Parcel Identifier:	30052100414500
Well Type Code:	Resource Protection	County ID:	61
WRIA No:	7	County Name:	
Horzcoll Ds:		Township:	30
Project Tag No:		Range Fraction No:	
Notice of Intent ID No:	EE04031	Range:	05

Wells and Additional Sources Detail Report

Well Completion Date:	6/11/2012	Range Dir Code:	East
Well Log Receival Dt:	6/27/2012	Section:	21
Record Creation Date:	6/29/2012	Quarter Section:	SE
Last Update Date:	6/29/2012	Qtr Qtr Section:	SW
Welllog Flow Type Cd:		Region Code:	1
Welllog Well Test Cd:		Twsp Fraction No:	
Welllog Static Lvl Qt:	0	Twsp Direction Code:	North
Welllog Gpm Qt:	0	St Plane X-Coord:	1231923
Welllog Psi No:	0	St Plane Y-Coord:	1001211
Well Depth:	8	Welllog Zip Code:	
Well Diameter:	2.25	NAD83 Latitude:	48.06664
Well Owner Name:	Goetz Building Co LLC	NAD83 Longitude:	-122.17031
Driller No:			

Map Key	Direction	Distance (mi)	Distance (ft)	Elevation (ft)	DB
71	SSE	0.93	4,888.64	42.74	WATER WELLS

Well Log ID:	00798824.tif	Horiz Coll Meth Code:	0
Well Tag ID:		Tax Parcel Identifier:	30052100414500
Well Type Code:	Decommisioning	County ID:	61
WRIA No:	7	County Name:	
Horzcoll Ds:		Township:	30
Project Tag No:		Range Fraction No:	
Notice of Intent ID No:	AE17757	Range:	05
Well Completion Date:	6/11/2012	Range Dir Code:	East
Well Log Receival Dt:	6/27/2012	Section:	21
Record Creation Date:	6/29/2012	Quarter Section:	SE
Last Update Date:	6/29/2012	Qtr Qtr Section:	SW
Welllog Flow Type Cd:		Region Code:	1
Welllog Well Test Cd:		Twsp Fraction No:	
Welllog Static Lvl Qt:	0	Twsp Direction Code:	North
Welllog Gpm Qt:	0	St Plane X-Coord:	1231923
Welllog Psi No:	0	St Plane Y-Coord:	1001211
Well Depth:	8	Welllog Zip Code:	
Well Diameter:	2.25	NAD83 Latitude:	48.06664
Well Owner Name:	Goetz Building Co LLC	NAD83 Longitude:	-122.17031
Driller No:			

Map Key	Direction	Distance (mi)	Distance (ft)	Elevation (ft)	DB
71	SSE	0.93	4,888.64	42.74	WATER WELLS

Well Log ID:	00652639.tif	Horiz Coll Meth Code:	0
Well Tag ID:		Tax Parcel Identifier:	30052100412700
Well Type Code:	Resource Protection	County ID:	61
WRIA No:	7	County Name:	
Horzcoll Ds:		Township:	30

Wells and Additional Sources Detail Report

Project Tag No:		Range Fraction No:	
Notice of Intent ID No:	EE01465	Range:	05
Well Completion Date:	5/13/2010	Range Dir Code:	East
Well Log Receival Dt:	5/27/2010	Section:	21
Record Creation Date:	6/11/2010	Quarter Section:	SE
Last Update Date:	6/11/2010	Qtr Qtr Section:	SW
Welllog Flow Type Cd:		Region Code:	1
Welllog Well Test Cd:		Twsp Fraction No:	
Welllog Static Lvl Qt:	0	Twsp Direction Code:	North
Welllog Gpm Qt:	0	St Plane X-Coord:	1231923
Welllog Psi No:	0	St Plane Y-Coord:	1001211
Well Depth:	16	Welllog Zip Code:	
Well Diameter:	2	NAD83 Latitude:	48.06664
Well Owner Name:	Pacific Coca Cola Bottling Co Snohomish	NAD83 Longitude:	-122.17031
Driller No:			

Map Key	Direction	Distance (mi)	Distance (ft)	Elevation (ft)	DB
71	SSE	0.93	4,888.64	42.74	WATER WELLS

Well Log ID:	00652631.tif	Horiz Coll Meth Code:	0
Well Tag ID:		Tax Parcel Identifier:	30052100412700
Well Type Code:	Decommisioning	County ID:	61
WRIA No:	7	County Name:	
Horzcoll Ds:		Township:	30
Project Tag No:		Range Fraction No:	
Notice of Intent ID No:	AE09473	Range:	05
Well Completion Date:	5/13/2010	Range Dir Code:	East
Well Log Receival Dt:	5/27/2010	Section:	21
Record Creation Date:	6/11/2010	Quarter Section:	SE
Last Update Date:	6/11/2010	Qtr Qtr Section:	SW
Welllog Flow Type Cd:		Region Code:	1
Welllog Well Test Cd:		Twsp Fraction No:	
Welllog Static Lvl Qt:	0	Twsp Direction Code:	North
Welllog Gpm Qt:	0	St Plane X-Coord:	1231923
Welllog Psi No:	0	St Plane Y-Coord:	1001211
Well Depth:	16	Welllog Zip Code:	
Well Diameter:	2	NAD83 Latitude:	48.06664
Well Owner Name:	Pacific Coca Cola Bottling Co Snohomish	NAD83 Longitude:	-122.17031
Driller No:			

Map Key	Direction	Distance (mi)	Distance (ft)	Elevation (ft)	DB
71	SSE	0.93	4,888.64	42.74	WATER WELLS

Well Log ID:	00115251.tif	Horiz Coll Meth Code:	0
Well Tag ID:		Tax Parcel Identifier:	

Wells and Additional Sources Detail Report

Well Type Code:	Resource Protection	County ID:	61
WRIA No:	7	County Name:	
Horzcoll Ds:		Township:	30
Project Tag No:		Range Fraction No:	
Notice of Intent ID No:	R010786	Range:	05
Well Completion Date:		Range Dir Code:	East
Well Log Receival Dt:	4/11/1994	Section:	21
Record Creation Date:		Quarter Section:	SE
Last Update Date:		Qtr Qtr Section:	SW
Welllog Flow Type Cd:		Region Code:	1
Welllog Well Test Cd:		Twsp Fraction No:	
Welllog Static Lvl Qt:	0	Twsp Direction Code:	North
Welllog Gpm Qt:	0	St Plane X-Coord:	1231923
Welllog Psi No:	0	St Plane Y-Coord:	1001211
Well Depth:	0	Welllog Zip Code:	
Well Diameter:	9	NAD83 Latitude:	48.06664
Well Owner Name:	HAVENWOOD	NAD83 Longitude:	-122.17031
Driller No:			

Map Key	Direction	Distance (mi)	Distance (ft)	Elevation (ft)	DB
71	SSE	0.93	4,888.64	42.74	WATER WELLS

Well Log ID:	00307299.tif	Horiz Coll Meth Code:	0
Well Tag ID:		Tax Parcel Identifier:	
Well Type Code:	Decommisioning	County ID:	61
WRIA No:	7	County Name:	
Horzcoll Ds:		Township:	30
Project Tag No:		Range Fraction No:	
Notice of Intent ID No:	A045610	Range:	05
Well Completion Date:	7/26/2000	Range Dir Code:	East
Well Log Receival Dt:	8/11/2000	Section:	21
Record Creation Date:	10/26/2001	Quarter Section:	SE
Last Update Date:	10/26/2001	Qtr Qtr Section:	SW
Welllog Flow Type Cd:		Region Code:	1
Welllog Well Test Cd:		Twsp Fraction No:	
Welllog Static Lvl Qt:	0	Twsp Direction Code:	North
Welllog Gpm Qt:	0	St Plane X-Coord:	1231923
Welllog Psi No:	0	St Plane Y-Coord:	1001211
Well Depth:	5	Welllog Zip Code:	
Well Diameter:	0	NAD83 Latitude:	48.06664
Well Owner Name:	MARYSVILLE FAMILY MEDICINE	NAD83 Longitude:	-122.17031
Driller No:			

Map Key	Direction	Distance (mi)	Distance (ft)	Elevation (ft)	DB
71	SSE	0.93	4,888.64	42.74	WATER WELLS

Wells and Additional Sources Detail Report

Well Log ID:	00798814.tif	Horiz Coll Meth Code:	0
Well Tag ID:		Tax Parcel Identifier:	30052100414500
Well Type Code:	Resource Protection	County ID:	61
WRIA No:	7	County Name:	
Horzcoll Ds:		Township:	30
Project Tag No:		Range Fraction No:	
Notice of Intent ID No:	EE04031	Range:	05
Well Completion Date:	6/11/2012	Range Dir Code:	East
Well Log Receival Dt:	6/27/2012	Section:	21
Record Creation Date:	6/29/2012	Quarter Section:	SE
Last Update Date:	6/29/2012	Qtr Qtr Section:	SW
Welllog Flow Type Cd:		Region Code:	1
Welllog Well Test Cd:		Twsp Fraction No:	
Welllog Static Lvl Qt:	0	Twsp Direction Code:	North
Welllog Gpm Qt:	0	St Plane X-Coord:	1231923
Welllog Psi No:	0	St Plane Y-Coord:	1001211
Well Depth:	8	Welllog Zip Code:	
Well Diameter:	2.25	NAD83 Latitude:	48.06664
Well Owner Name:	Goetz Building Co LLC	NAD83 Longitude:	-122.17031
Driller No:			

Map Key	Direction	Distance (mi)	Distance (ft)	Elevation (ft)	DB
71	SSE	0.93	4,888.64	42.74	WATER WELLS

Well Log ID:	00652629.tif	Horiz Coll Meth Code:	0
Well Tag ID:		Tax Parcel Identifier:	30052100412700
Well Type Code:	Decommisioning	County ID:	61
WRIA No:	7	County Name:	
Horzcoll Ds:		Township:	30
Project Tag No:		Range Fraction No:	
Notice of Intent ID No:	AE09473	Range:	05
Well Completion Date:	5/13/2010	Range Dir Code:	East
Well Log Receival Dt:	5/27/2010	Section:	21
Record Creation Date:	6/11/2010	Quarter Section:	SE
Last Update Date:	6/11/2010	Qtr Qtr Section:	SW
Welllog Flow Type Cd:		Region Code:	1
Welllog Well Test Cd:		Twsp Fraction No:	
Welllog Static Lvl Qt:	0	Twsp Direction Code:	North
Welllog Gpm Qt:	0	St Plane X-Coord:	1231923
Welllog Psi No:	0	St Plane Y-Coord:	1001211
Well Depth:	16	Welllog Zip Code:	
Well Diameter:	2	NAD83 Latitude:	48.06664
Well Owner Name:	Pacific Coca Cola Bottling Co Snohomish	NAD83 Longitude:	-122.17031
Driller No:			

Map Key	Direction	Distance (mi)	Distance (ft)	Elevation (ft)	DB
---------	-----------	---------------	---------------	----------------	----

Wells and Additional Sources Detail Report

72	WNW	0.93	4,892.63	62.76	WATER WELLS
Well Log ID:	00388652.tif	Horiz Coll Meth Code:	0		
Well Tag ID:		Tax Parcel Identifier:			
Well Type Code:	Decommissioning	County ID:	61		
WRIA No:	7	County Name:			
Horzcoll Ds:		Township:	30		
Project Tag No:		Range Fraction No:			
Notice of Intent ID No:	A064186	Range:	05		
Well Completion Date:	8/20/2004	Range Dir Code:	East		
Well Log Receival Dt:	9/28/2004	Section:	17		
Record Creation Date:	10/19/2004	Quarter Section:	NE		
Last Update Date:	10/19/2004	Qtr Qtr Section:	SW		
Welllog Flow Type Cd:		Region Code:	1		
Welllog Well Test Cd:		Twsp Fraction No:			
Welllog Static Lvl Qt:	0	Twsp Direction Code:	North		
Welllog Gpm Qt:	0	St Plane X-Coord:	1226757		
Welllog Psi No:	0	St Plane Y-Coord:	1009116		
Well Depth:	25	Welllog Zip Code:			
Well Diameter:	0	NAD83 Latitude:	48.088		
Well Owner Name:	CHELSEA PROPERTY GROUP INC	NAD83 Longitude:	-122.19212		
Driller No:					

Map Key	Direction	Distance (mi)	Distance (ft)	Elevation (ft)	DB
72	WNW	0.93	4,892.63	62.76	WATER WELLS
Well Log ID:	00391533.tif	Horiz Coll Meth Code:	0		
Well Tag ID:		Tax Parcel Identifier:			
Well Type Code:	Water	County ID:	61		
WRIA No:	7	County Name:			
Horzcoll Ds:		Township:	30		
Project Tag No:		Range Fraction No:			
Notice of Intent ID No:	D038420	Range:	05		
Well Completion Date:	5/7/2004	Range Dir Code:	East		
Well Log Receival Dt:	10/15/2004	Section:	17		
Record Creation Date:	11/15/2004	Quarter Section:	NE		
Last Update Date:	11/15/2004	Qtr Qtr Section:	SW		
Welllog Flow Type Cd:		Region Code:	1		
Welllog Well Test Cd:		Twsp Fraction No:			
Welllog Static Lvl Qt:	0	Twsp Direction Code:	North		
Welllog Gpm Qt:	0	St Plane X-Coord:	1226757		
Welllog Psi No:	0	St Plane Y-Coord:	1009116		
Well Depth:	25	Welllog Zip Code:			
Well Diameter:	30	NAD83 Latitude:	48.088		
Well Owner Name:	CHELSEA PROPERTY GROUP INC	NAD83 Longitude:	-122.19212		

Wells and Additional Sources Detail Report

Driller No:

Map Key	Direction	Distance (mi)	Distance (ft)	Elevation (ft)	DB
74	SSW	0.95	5,001.13	37.53	WATER WELLS

Well Log ID:	00075436.tif	Horiz Coll Meth Code:	0
Well Tag ID:		Tax Parcel Identifier:	
Well Type Code:	Water	County ID:	61
WRIA No:	7	County Name:	
Horzcoll Ds:		Township:	30
Project Tag No:		Range Fraction No:	
Notice of Intent ID No:	070090	Range:	05
Well Completion Date:	2/19/1991	Range Dir Code:	East
Well Log Receival Dt:	3/1/1991	Section:	21
Record Creation Date:		Quarter Section:	SW
Last Update Date:		Qtr Qtr Section:	SW
Welllog Flow Type Cd:		Region Code:	1
Welllog Well Test Cd:		Twsp Fraction No:	
Welllog Static Lvl Qt:	0	Twsp Direction Code:	North
Welllog Gpm Qt:	0	St Plane X-Coord:	1229307
Welllog Psi No:	0	St Plane Y-Coord:	1001318
Well Depth:	0	Welllog Zip Code:	
Well Diameter:	36	NAD83 Latitude:	48.06678
Well Owner Name:	BUD ROBERTERSON	NAD83 Longitude:	-122.18101
Driller No:	1299		

Map Key	Direction	Distance (mi)	Distance (ft)	Elevation (ft)	DB
74	SSW	0.95	5,001.13	37.53	WATER WELLS

Well Log ID:	00325127.tif	Horiz Coll Meth Code:	0
Well Tag ID:		Tax Parcel Identifier:	30052100304100
Well Type Code:	Decommisioning	County ID:	61
WRIA No:	7	County Name:	
Horzcoll Ds:		Township:	30
Project Tag No:		Range Fraction No:	
Notice of Intent ID No:	A060403	Range:	05
Well Completion Date:	1/3/2002	Range Dir Code:	East
Well Log Receival Dt:	1/14/2002	Section:	21
Record Creation Date:	3/13/2002	Quarter Section:	SW
Last Update Date:	3/13/2002	Qtr Qtr Section:	SW
Welllog Flow Type Cd:		Region Code:	1
Welllog Well Test Cd:		Twsp Fraction No:	
Welllog Static Lvl Qt:	0	Twsp Direction Code:	North
Welllog Gpm Qt:	0	St Plane X-Coord:	1229307
Welllog Psi No:	0	St Plane Y-Coord:	1001318
Well Depth:	22.25	Welllog Zip Code:	

Wells and Additional Sources Detail Report

Well Diameter:	0	NAD83 Latitude:	48.06678
Well Owner Name:	JOHN ROBINETT	NAD83 Longitude:	-122.18101
Driller No:			

Map Key	Direction	Distance (mi)	Distance (ft)	Elevation (ft)	DB
74	SSW	0.95	5,001.13	37.53	WATER WELLS

Well Log ID:	00371803.tif	Horiz Coll Meth Code:	0
Well Tag ID:		Tax Parcel Identifier:	30052100303800
Well Type Code:	Decommisioning	County ID:	61
WRIA No:	7	County Name:	
Horzcoll Ds:		Township:	30
Project Tag No:		Range Fraction No:	
Notice of Intent ID No:	A067066	Range:	05
Well Completion Date:	11/23/2003	Range Dir Code:	East
Well Log Receival Dt:	12/1/2003	Section:	21
Record Creation Date:	12/4/2003	Quarter Section:	SW
Last Update Date:	12/4/2003	Qtr Qtr Section:	SW
Welllog Flow Type Cd:		Region Code:	1
Welllog Well Test Cd:		Twsp Fraction No:	
Welllog Static Lvl Qt:	0	Twsp Direction Code:	North
Welllog Gpm Qt:	0	St Plane X-Coord:	1229307
Welllog Psi No:	0	St Plane Y-Coord:	1001318
Well Depth:	22.5	Welllog Zip Code:	
Well Diameter:	36	NAD83 Latitude:	48.06678
Well Owner Name:	ROBERT STANNIK	NAD83 Longitude:	-122.18101
Driller No:			

Map Key	Direction	Distance (mi)	Distance (ft)	Elevation (ft)	DB
74	SSW	0.95	5,001.13	37.53	WATER WELLS

Well Log ID:	00075825.tif	Horiz Coll Meth Code:	0
Well Tag ID:		Tax Parcel Identifier:	
Well Type Code:	Decommisioning	County ID:	61
WRIA No:	7	County Name:	
Horzcoll Ds:		Township:	30
Project Tag No:		Range Fraction No:	
Notice of Intent ID No:	A003016	Range:	05
Well Completion Date:	10/13/1995	Range Dir Code:	East
Well Log Receival Dt:	10/16/1995	Section:	21
Record Creation Date:		Quarter Section:	SW
Last Update Date:		Qtr Qtr Section:	SW
Welllog Flow Type Cd:		Region Code:	1
Welllog Well Test Cd:		Twsp Fraction No:	
Welllog Static Lvl Qt:	0	Twsp Direction Code:	North
Welllog Gpm Qt:	0	St Plane X-Coord:	1229307

Wells and Additional Sources Detail Report

Welllog Psi No:	0	St Plane Y-Coord:	1001318
Well Depth:	0	Welllog Zip Code:	
Well Diameter:	36	NAD83 Latitude:	48.06678
Well Owner Name:	CHRIS JOHNSON	NAD83 Longitude:	-122.18101
Driller No:	1539		

Map Key	Direction	Distance (mi)	Distance (ft)	Elevation (ft)	DB
74	SSW	0.95	5,001.13	37.53	WATER WELLS

Well Log ID:	00075380.tif	Horiz Coll Meth Code:	0
Well Tag ID:		Tax Parcel Identifier:	
Well Type Code:	Water	County ID:	61
WRIA No:	7	County Name:	
Horzcoll Ds:		Township:	30
Project Tag No:		Range Fraction No:	
Notice of Intent ID No:	W056502	Range:	05
Well Completion Date:	8/10/1994	Range Dir Code:	East
Well Log Receival Dt:	9/14/1994	Section:	21
Record Creation Date:		Quarter Section:	SW
Last Update Date:		Qtr Qtr Section:	SW
Welllog Flow Type Cd:		Region Code:	1
Welllog Well Test Cd:		Twsp Fraction No:	
Welllog Static Lvl Qt:	0	Twsp Direction Code:	North
Welllog Gpm Qt:	0	St Plane X-Coord:	1229307
Welllog Psi No:	0	St Plane Y-Coord:	1001318
Well Depth:	34	Welllog Zip Code:	
Well Diameter:	36	NAD83 Latitude:	48.06678
Well Owner Name:	BRUCE FOX	NAD83 Longitude:	-122.18101
Driller No:	1297		

Map Key	Direction	Distance (mi)	Distance (ft)	Elevation (ft)	DB
76	ESE	0.94	4,978.31	66.36	WATER WELLS

Well Log ID:	00344783.tif	Horiz Coll Meth Code:	0
Well Tag ID:		Tax Parcel Identifier:	
Well Type Code:	Water	County ID:	61
WRIA No:	7	County Name:	
Horzcoll Ds:		Township:	30
Project Tag No:		Range Fraction No:	
Notice of Intent ID No:		Range:	05
Well Completion Date:	5/1/1961	Range Dir Code:	East
Well Log Receival Dt:		Section:	22
Record Creation Date:	11/10/2002	Quarter Section:	NW
Last Update Date:	11/10/2002	Qtr Qtr Section:	NE
Welllog Flow Type Cd:		Region Code:	1
Welllog Well Test Cd:		Twsp Fraction No:	

Wells and Additional Sources Detail Report

Welllog Static Lvl Qt:	0	Twsp Direction Code:	North
Welllog Gpm Qt:	0	St Plane X-Coord:	1235945
Welllog Psi No:	0	St Plane Y-Coord:	1004853
Well Depth:	38	Welllog Zip Code:	
Well Diameter:	36	NAD83 Latitude:	48.07685
Well Owner Name:	WARD HENDERSON	NAD83 Longitude:	-122.15418
Driller No:			

Map Key	Direction	Distance (mi)	Distance (ft)	Elevation (ft)	DB
76	ESE	0.94	4,978.31	66.36	WATER WELLS

Well Log ID:	00368661.tif	Horiz Coll Meth Code:	0
Well Tag ID:		Tax Parcel Identifier:	
Well Type Code:	Decommisioning	County ID:	61
WRIA No:	7	County Name:	
Horzcoll Ds:		Township:	30
Project Tag No:		Range Fraction No:	
Notice of Intent ID No:	A045529	Range:	05
Well Completion Date:	9/3/2003	Range Dir Code:	East
Well Log Receival Dt:	9/22/2003	Section:	22
Record Creation Date:	9/25/2003	Quarter Section:	NW
Last Update Date:	9/25/2003	Qtr Qtr Section:	NE
Welllog Flow Type Cd:		Region Code:	1
Welllog Well Test Cd:		Twsp Fraction No:	
Welllog Static Lvl Qt:	0	Twsp Direction Code:	North
Welllog Gpm Qt:	0	St Plane X-Coord:	1235945
Welllog Psi No:	0	St Plane Y-Coord:	1004853
Well Depth:	30	Welllog Zip Code:	
Well Diameter:	36	NAD83 Latitude:	48.07685
Well Owner Name:	DONALD TIMMEY	NAD83 Longitude:	-122.15418
Driller No:			

Map Key	Direction	Distance (mi)	Distance (ft)	Elevation (ft)	DB
76	ESE	0.94	4,978.31	66.36	WATER WELLS

Well Log ID:	00247669.TIF	Horiz Coll Meth Code:	0
Well Tag ID:		Tax Parcel Identifier:	22300530110004
Well Type Code:	Decommisioning	County ID:	61
WRIA No:	7	County Name:	
Horzcoll Ds:		Township:	30
Project Tag No:		Range Fraction No:	
Notice of Intent ID No:	A032853	Range:	05
Well Completion Date:	6/27/2000	Range Dir Code:	East
Well Log Receival Dt:	7/28/2000	Section:	22
Record Creation Date:	1/16/2001	Quarter Section:	NW
Last Update Date:		Qtr Qtr Section:	NE

Wells and Additional Sources Detail Report

Welllog Flow Type Cd:		Region Code:	1
Welllog Well Test Cd:		Twsp Fraction No:	
Welllog Static Lvl Qt:	0	Twsp Direction Code:	North
Welllog Gpm Qt:	0	St Plane X-Coord:	1235945
Welllog Psi No:	0	St Plane Y-Coord:	1004853
Well Depth:	25	Welllog Zip Code:	
Well Diameter:	36	NAD83 Latitude:	48.07685
Well Owner Name:	ED OCZKEWICZ	NAD83 Longitude:	-122.15418
Driller No:			

Map Key	Direction	Distance (mi)	Distance (ft)	Elevation (ft)	DB
76	ESE	0.94	4,978.31	66.36	WATER WELLS

Well Log ID:	00419489.tif	Horiz Coll Meth Code:	0
Well Tag ID:		Tax Parcel Identifier:	00550700002600
Well Type Code:	Decommisioning	County ID:	61
WRIA No:	7	County Name:	
Horzcoll Ds:		Township:	30
Project Tag No:		Range Fraction No:	
Notice of Intent ID No:	A120158	Range:	05
Well Completion Date:	5/19/2005	Range Dir Code:	East
Well Log Receival Dt:	9/21/2005	Section:	22
Record Creation Date:	10/31/2005	Quarter Section:	NW
Last Update Date:	1/9/2006	Qtr Qtr Section:	NE
Welllog Flow Type Cd:		Region Code:	1
Welllog Well Test Cd:		Twsp Fraction No:	
Welllog Static Lvl Qt:	0	Twsp Direction Code:	North
Welllog Gpm Qt:	0	St Plane X-Coord:	1235945
Welllog Psi No:	0	St Plane Y-Coord:	1004853
Well Depth:	25	Welllog Zip Code:	
Well Diameter:	36	NAD83 Latitude:	48.07685
Well Owner Name:	BOB GRIMM	NAD83 Longitude:	-122.15418
Driller No:			

Map Key	Direction	Distance (mi)	Distance (ft)	Elevation (ft)	DB
77	ENE	0.95	5,027.06	74.86	WATER WELLS

Well Log ID:	00083051.tif	Horiz Coll Meth Code:	0
Well Tag ID:		Tax Parcel Identifier:	
Well Type Code:	Water	County ID:	61
WRIA No:	7	County Name:	
Horzcoll Ds:		Township:	30
Project Tag No:		Range Fraction No:	
Notice of Intent ID No:	D020034	Range:	05
Well Completion Date:	2/4/1999	Range Dir Code:	East
Well Log Receival Dt:	2/22/1999	Section:	15

Wells and Additional Sources Detail Report

Record Creation Date:	Quarter Section:	SW
Last Update Date:	Qtr Qtr Section:	NE
Welllog Flow Type Cd:	Region Code:	1
Welllog Well Test Cd:	Twsp Fraction No:	
Welllog Static Lvl Qt: 0	Twsp Direction Code:	North
Welllog Gpm Qt: 0	St Plane X-Coord:	1236060
Welllog Psi No: 0	St Plane Y-Coord:	1007226
Well Depth: 20	Welllog Zip Code:	
Well Diameter: 36	NAD83 Latitude:	48.08336
Well Owner Name: PROGRESSIVE HOLDING	NAD83 Longitude:	-122.15392
Driller No: 2098		

Map Key	Direction	Distance (mi)	Distance (ft)	Elevation (ft)	DB
78	N	0.96	5,047.51	63.75	WATER WELLS

Well Log ID: 00394617.tif	Horiz Coll Meth Code:	0
Well Tag ID:	Tax Parcel Identifier:	
Well Type Code: Resource Protection	County ID:	61
WRIA No: 7	County Name:	
Horzcoll Ds:	Township:	30
Project Tag No:	Range Fraction No:	
Notice of Intent ID No: E004498	Range:	05
Well Completion Date: 11/29/2004	Range Dir Code:	East
Well Log Receival Dt: 12/20/2004	Section:	09
Record Creation Date: 12/30/2004	Quarter Section:	SW
Last Update Date: 12/30/2004	Qtr Qtr Section:	SE
Welllog Flow Type Cd:	Region Code:	1
Welllog Well Test Cd:	Twsp Fraction No:	
Welllog Static Lvl Qt: 0	Twsp Direction Code:	North
Welllog Gpm Qt: 0	St Plane X-Coord:	1230767
Welllog Psi No: 0	St Plane Y-Coord:	1011424
Well Depth: 70	Welllog Zip Code:	
Well Diameter: 2	NAD83 Latitude:	48.09456
Well Owner Name: BOEING - TULALIP	NAD83 Longitude:	-122.17593
Driller No:		

Map Key	Direction	Distance (mi)	Distance (ft)	Elevation (ft)	DB
78	N	0.96	5,047.51	63.75	WATER WELLS

Well Log ID: 00394616.tif	Horiz Coll Meth Code:	0
Well Tag ID:	Tax Parcel Identifier:	
Well Type Code: Resource Protection	County ID:	61
WRIA No: 7	County Name:	
Horzcoll Ds:	Township:	30
Project Tag No:	Range Fraction No:	
Notice of Intent ID No: E004498	Range:	05

Wells and Additional Sources Detail Report

Well Completion Date:	11/29/2004	Range Dir Code:	East
Well Log Receival Dt:	12/20/2004	Section:	09
Record Creation Date:	12/30/2004	Quarter Section:	SW
Last Update Date:	12/30/2004	Qtr Qtr Section:	SE
Welllog Flow Type Cd:		Region Code:	1
Welllog Well Test Cd:		Twsp Fraction No:	
Welllog Static Lvl Qt:	0	Twsp Direction Code:	North
Welllog Gpm Qt:	0	St Plane X-Coord:	1230767
Welllog Psi No:	0	St Plane Y-Coord:	1011424
Well Depth:	60	Welllog Zip Code:	
Well Diameter:	2	NAD83 Latitude:	48.09456
Well Owner Name:	BOEING - TULALIP	NAD83 Longitude:	-122.17593
Driller No:			

Map Key	Direction	Distance (mi)	Distance (ft)	Elevation (ft)	DB
78	N	0.96	5,047.51	63.75	WATER WELLS

Well Log ID:	911251.tif	Horiz Coll Meth Code:	0
Well Tag ID:	BHX501	Tax Parcel Identifier:	30050900403800
Well Type Code:	Resource Protection	County ID:	61
WRIA No:	7	County Name:	
Horzcoll Ds:		Township:	30
Project Tag No:		Range Fraction No:	
Notice of Intent ID No:	RE09565	Range:	05
Well Completion Date:	1/17/2014	Range Dir Code:	East
Well Log Receival Dt:	2/18/2014	Section:	09
Record Creation Date:	5/7/2014	Quarter Section:	SW
Last Update Date:	5/7/2014	Qtr Qtr Section:	SE
Welllog Flow Type Cd:		Region Code:	1
Welllog Well Test Cd:		Twsp Fraction No:	
Welllog Static Lvl Qt:	0	Twsp Direction Code:	North
Welllog Gpm Qt:	0	St Plane X-Coord:	1230767
Welllog Psi No:	0	St Plane Y-Coord:	1011424
Well Depth:	19.5	Welllog Zip Code:	98270
Well Diameter:	8	NAD83 Latitude:	48.09456
Well Owner Name:	Marysville Senior Center	NAD83 Longitude:	-122.17593
Driller No:	9999		

Map Key	Direction	Distance (mi)	Distance (ft)	Elevation (ft)	DB
78	N	0.96	5,047.51	63.75	WATER WELLS

Well Log ID:	00394618.tif	Horiz Coll Meth Code:	0
Well Tag ID:		Tax Parcel Identifier:	
Well Type Code:	Resource Protection	County ID:	61
WRIA No:	7	County Name:	
Horzcoll Ds:		Township:	30

Wells and Additional Sources Detail Report

Project Tag No:		Range Fraction No:	
Notice of Intent ID No:	E004498	Range:	05
Well Completion Date:	11/29/2004	Range Dir Code:	East
Well Log Receival Dt:	12/20/2004	Section:	09
Record Creation Date:	12/30/2004	Quarter Section:	SW
Last Update Date:	12/30/2004	Qtr Qtr Section:	SE
Welllog Flow Type Cd:		Region Code:	1
Welllog Well Test Cd:		Twsp Fraction No:	
Welllog Static Lvl Qt:	0	Twsp Direction Code:	North
Welllog Gpm Qt:	0	St Plane X-Coord:	1230767
Welllog Psi No:	0	St Plane Y-Coord:	1011424
Well Depth:	70	Welllog Zip Code:	
Well Diameter:	2	NAD83 Latitude:	48.09456
Well Owner Name:	BOEING - TULALIP	NAD83 Longitude:	-122.17593
Driller No:			

Map Key	Direction	Distance (mi)	Distance (ft)	Elevation (ft)	DB
80	SE	0.95	5,021.87	57.50	WATER WELLS

Well Log ID:	00436684.tif	Horiz Coll Meth Code:	0
Well Tag ID:		Tax Parcel Identifier:	00600100000200
Well Type Code:	Decommisioning	County ID:	61
WRIA No:	7	County Name:	
Horzcoll Ds:		Township:	30
Project Tag No:		Range Fraction No:	
Notice of Intent ID No:	AE01680	Range:	05
Well Completion Date:	4/5/2006	Range Dir Code:	East
Well Log Receival Dt:	4/14/2006	Section:	22
Record Creation Date:	4/24/2006	Quarter Section:	SW
Last Update Date:	4/24/2006	Qtr Qtr Section:	NW
Welllog Flow Type Cd:		Region Code:	1
Welllog Well Test Cd:		Twsp Fraction No:	
Welllog Static Lvl Qt:	0	Twsp Direction Code:	North
Welllog Gpm Qt:	0	St Plane X-Coord:	1234571
Welllog Psi No:	0	St Plane Y-Coord:	1002395
Well Depth:	34	Welllog Zip Code:	
Well Diameter:	36	NAD83 Latitude:	48.07004
Well Owner Name:	RICHARD SCHAIRER	NAD83 Longitude:	-122.15959
Driller No:			

Map Key	Direction	Distance (mi)	Distance (ft)	Elevation (ft)	DB
80	SE	0.95	5,021.87	57.50	WATER WELLS

Well Log ID:	00325860.tif	Horiz Coll Meth Code:	0
Well Tag ID:		Tax Parcel Identifier:	4844-001-001-0603
Well Type Code:	Decommisioning	County ID:	61

Wells and Additional Sources Detail Report

WRIA No: 7	County Name:
Horzcoll Ds:	Township: 30
Project Tag No:	Range Fraction No:
Notice of Intent ID No: A051263	Range: 05
Well Completion Date: 1/4/2002	Range Dir Code: East
Well Log Receival Dt: 2/1/2002	Section: 22
Record Creation Date: 3/14/2002	Quarter Section: SW
Last Update Date: 3/14/2002	Qtr Qtr Section: NW
Welllog Flow Type Cd:	Region Code: 1
Welllog Well Test Cd:	Twsp Fraction No:
Welllog Static Lvl Qt: 0	Twsp Direction Code: North
Welllog Gpm Qt: 0	St Plane X-Coord: 1234571
Welllog Psi No: 0	St Plane Y-Coord: 1002395
Well Depth: 12	Welllog Zip Code:
Well Diameter: 16	NAD83 Latitude: 48.07004
Well Owner Name: PAUL HOUVENER	NAD83 Longitude: -122.15959
Driller No:	

Map Key	Direction	Distance (mi)	Distance (ft)	Elevation (ft)	DB
80	SE	0.95	5,021.87	57.50	WATER WELLS

Well Log ID: 1001169.tif	Horiz Coll Meth Code: 0
Well Tag ID:	Tax Parcel Identifier: 30052200300300
Well Type Code: Decommissioning	County ID: 61
WRIA No: 7	County Name:
Horzcoll Ds:	Township: 30
Project Tag No:	Range Fraction No:
Notice of Intent ID No: AE30168	Range: 05
Well Completion Date: 1/12/2015	Range Dir Code: East
Well Log Receival Dt: 3/16/2015	Section: 22
Record Creation Date: 4/1/2015	Quarter Section: SW
Last Update Date: 4/1/2015	Qtr Qtr Section: NW
Welllog Flow Type Cd: Static Level	Region Code: 1
Welllog Well Test Cd:	Twsp Fraction No:
Welllog Static Lvl Qt: 16	Twsp Direction Code: North
Welllog Gpm Qt: 0	St Plane X-Coord: 1234571
Welllog Psi No: 0	St Plane Y-Coord: 1002395
Well Depth: 25	Welllog Zip Code: 98270
Well Diameter: 36	NAD83 Latitude: 0
Well Owner Name: Gamut360 Holdings	NAD83 Longitude: 0
Driller No: 1825	

Map Key	Direction	Distance (mi)	Distance (ft)	Elevation (ft)	DB
82	N	0.98	5,150.12	67.49	WATER WELLS

Well Log ID: 00344835.tif	Horiz Coll Meth Code: 0
---------------------------	-------------------------

Wells and Additional Sources Detail Report

Well Tag ID:		Tax Parcel Identifier:	
Well Type Code:	Water	County ID:	61
WRIA No:	7	County Name:	
Horzcoll Ds:		Township:	30
Project Tag No:		Range Fraction No:	
Notice of Intent ID No:		Range:	05
Well Completion Date:		Range Dir Code:	East
Well Log Receival Dt:		Section:	09
Record Creation Date:	11/10/2002	Quarter Section:	SE
Last Update Date:	11/10/2002	Qtr Qtr Section:	SW
Welllog Flow Type Cd:		Region Code:	1
Welllog Well Test Cd:		Twsp Fraction No:	
Welllog Static Lvl Qt:	0	Twsp Direction Code:	North
Welllog Gpm Qt:	0	St Plane X-Coord:	1232103
Welllog Psi No:	0	St Plane Y-Coord:	1011363
Well Depth:	50	Welllog Zip Code:	
Well Diameter:	36	NAD83 Latitude:	48.09447
Well Owner Name:	HARRY DOBESH	NAD83 Longitude:	-122.17046
Driller No:			

Map Key	Direction	Distance (mi)	Distance (ft)	Elevation (ft)	DB
83	NE	0.99	5,202.93	74.33	WATER WELLS

Well Log ID:	00364903.tif	Horiz Coll Meth Code:	0
Well Tag ID:		Tax Parcel Identifier:	30051500201100
Well Type Code:	Decommisioning	County ID:	61
WRIA No:	7	County Name:	
Horzcoll Ds:		Township:	30
Project Tag No:		Range Fraction No:	
Notice of Intent ID No:	A032615	Range:	05
Well Completion Date:	7/2/2003	Range Dir Code:	East
Well Log Receival Dt:	7/9/2003	Section:	15
Record Creation Date:	7/21/2003	Quarter Section:	NW
Last Update Date:	7/21/2003	Qtr Qtr Section:	NW
Welllog Flow Type Cd:		Region Code:	1
Welllog Well Test Cd:		Twsp Fraction No:	
Welllog Static Lvl Qt:	0	Twsp Direction Code:	North
Welllog Gpm Qt:	0	St Plane X-Coord:	1234759
Welllog Psi No:	0	St Plane Y-Coord:	1009921
Well Depth:	19	Welllog Zip Code:	
Well Diameter:	36	NAD83 Latitude:	48.09067
Well Owner Name:	DAVE OCONNER	NAD83 Longitude:	-122.15947
Driller No:			

Map Key	Direction	Distance (mi)	Distance (ft)	Elevation (ft)	DB
85	NE	0.99	5,237.03	76.54	WATER WELLS

Wells and Additional Sources Detail Report

Well Log ID:	00087655.tif	Horiz Coll Meth Code:	0
Well Tag ID:	AEP201	Tax Parcel Identifier:	
Well Type Code:	Water	County ID:	61
WRIA No:	7	County Name:	
Horzcoll Ds:		Township:	30
Project Tag No:		Range Fraction No:	
Notice of Intent ID No:	237616	Range:	05
Well Completion Date:	7/31/1998	Range Dir Code:	East
Well Log Receival Dt:	8/11/1998	Section:	15
Record Creation Date:		Quarter Section:	NW
Last Update Date:		Qtr Qtr Section:	
Welllog Flow Type Cd:		Region Code:	1
Welllog Well Test Cd:		Twsp Fraction No:	
Welllog Static Lvl Qt:	0	Twsp Direction Code:	North
Welllog Gpm Qt:	0	St Plane X-Coord:	1235408
Welllog Psi No:	0	St Plane Y-Coord:	1009219
Well Depth:	18	Welllog Zip Code:	
Well Diameter:	6	NAD83 Latitude:	0
Well Owner Name:	ROBINETT & ASSOCIATES BOYDEN	NAD83 Longitude:	0
Driller No:	1539		

Radon Information

This section lists any relevant radon information found for the target property.

Federal EPA Radon Zone for *SNOHOMISH* County: **3**

Zone 1: Counties with predicted average indoor radon screening levels greater than 4 pCi/L

Zone 2: Counties with predicted average indoor radon screening levels from 2 to 4 pCi/L

Zone 3: Counties with predicted average indoor radon screening levels less than 2 pCi/L

Federal Area Radon Information for *SNOHOMISH* County

No Measures/Homes:	63
Geometric Mean:	0.1
Arithmetic Mean:	0.2
Median:	0.1
Standard Deviation:	0.3
Maximum:	1.4
% >4 pCi/L:	0
% >20 pCi/L:	0
Notes on Data Table:	TABLE 1. Screening indoor radon data from the EPA/State Residential Radon Survey of Washington conducted during 1991-92. Data represent 2-7 day charcoal canister measurements from the lowest level of each home tested.

Federal Sources

FEMA National Flood Hazard Layer

FEMA FLOOD

The National Flood Hazard Layer (NFHL) data incorporates Flood Insurance Rate Map (FIRM) databases published by the Federal Emergency Management Agency (FEMA), and any Letters Of Map Revision (LOMRs) that have been issued against those databases since their publication date. The FIRM Database is the digital, geospatial version of the flood hazard information shown on the published paper FIRMs. The FIRM Database depicts flood risk information and supporting data used to develop the risk data. The FIRM Database is derived from Flood Insurance Studies (FISs), previously published FIRMs, flood hazard analyses performed in support of the FISs and FIRMs, and new mapping data, where available.

Indoor Radon Data

INDOOR RADON

Indoor radon measurements tracked by the Environmental Protection Agency(EPA) and the State Residential Radon Survey.

Public Water Systems Violations and Enforcement Data

PWSV

List of drinking water violations and enforcement actions from the Safe Drinking Water Information System (SDWIS) made available by the Drinking Water Protection Division of the US EPA's Office of Groundwater and Drinking Water. Enforcement sensitive actions are not included in the data released by the EPA. Address information provided in SDWIS may correspond either with the physical location of the water system, or with a contact address.

Radon Zone Level

RADON ZONE

Areas showing the level of Radon Zones (level 1, 2 or 3) by county. This data is maintained by the Environmental Protection Agency (EPA).

Safe Drinking Water Information System (SDWIS)

SDWIS

The Safe Drinking Water Information System (SDWIS) contains information about public water systems as reported to US Environmental Protection Agency (EPA) by the states. Addresses may correspond with the location of the water system, or with a contact address.

Soil Survey Geographic database

SSURGO

The Soil Survey Geographic database (SSURGO) contains information about soil as collected by the National Cooperative Soil Survey at the Natural Resources Conservation Service (NRCS). Soil maps outline areas called map units. The map units are linked to soil properties in a database. Each map unit may contain one to three major components and some minor components.

U.S. Fish & Wildlife Service Wetland Data

US WETLAND

The U.S. Fish & Wildlife Service Wetland layer represents the approximate location and type of wetlands and deepwater habitats in the United States.

USGS Current Topo

US TOPO

US Topo topographic maps are produced by the National Geospatial Program of the U.S. Geological Survey (USGS). The project was launched in late 2009, and the term "US Topo" refers specifically to quadrangle topographic maps published in 2009 and later.

USGS Geology

US GEOLOGY

Seamless maps depicting geological information provided by the United States Geological Survey (USGS).

USGS National Water Information System

FED USGS

The U.S. Geological Survey (USGS)'s National Water Information System (NWIS) is the nation's principal repository of water resources data. This database includes comprehensive information of well-construction details, time-series data for gage height, streamflow, groundwater level, and precipitation and water use data.

State Sources

Oil and Gas Wells

OGW

Oil and gas wells sites made available by the Department of Natural Resources.

Public Water System Source Information

PWS

The Public Water System Source Information database contains information pertaining to Washington State public water systems. The data provides a listing of all Active Water Systems and Source Information based on the selected water system group and county. This data is provided by Washington State's Department of Health. Public Land Survey System (PLSS) locations provided by the source are subject to accuracy limitations inherent to the PLSS system.

Washington State Well Log Database

WATER WELLS

The Well Log Database contains the well reports that describe the location, ownership, construction details and lithology of the completed wells in State of Washington. Locations are provided as Public Land Survey System (PLSS) values and accuracy is limited as such. The database is maintained by Washington State, Department of Ecology.

Liability Notice

Reliance on information in Report: The Physical Setting Report (PSR) DOES NOT replace a full Phase I Environmental Site Assessment but is solely intended to be used as a review of environmental databases and physical characteristics for the site or adjacent properties.

License for use of information in Report: No page of this report can be used without this cover page, this notice and the project property identifier. The information in Report(s) may not be modified or re-sold.

Your Liability for misuse: Using this Service and/or its reports in a manner contrary to this Notice or your agreement will be in breach of copyright and contract and ERIS may obtain damages for such mis-use, including damages caused to third parties, and gives ERIS the right to terminate your account, rescind your license to any previous reports and to bar you from future use of the Service.

No warranty of Accuracy or Liability for ERIS: The information contained in this report has been produced by ERIS Information Inc. ("ERIS") using various sources of information, including information provided by Federal and State government departments. The report applies only to the address and up to the date specified on the cover of this report, and any alterations or deviation from this description will require a new report. This report and the data contained herein does not purport to be and does not constitute a guarantee of the accuracy of the information contained herein and does not constitute a legal opinion nor medical advice. Although ERIS has endeavored to present you with information that is accurate, ERIS Information Inc. disclaims, any and all liability for any errors, omissions, or inaccuracies in such information and data, whether attributable to inadvertence, negligence or otherwise, and for any consequences arising therefrom. Liability on the part of ERIS is limited to the monetary value paid for this report.

Trademark and Copyright: You may not use the ERIS trademarks or attribute any work to ERIS other than as outlined above. This Service and Report(s) are protected by copyright owned by ERIS Information Inc. Copyright in data used in the Service or Report(s) (the "Data") is owned by ERIS or its licensors. The Service, Report(s) and Data may not be copied or reproduced in whole or in any substantial part without prior written consent of ERIS.



TOPOGRAPHIC MAP RESEARCH RESULTS

Date: 2018-11-19

Order Number: 20181119329

Site Name: Marysville Automotive Properties

Address: 9302, Marysville, WA, 98270

We have searched USGS collections of current topographic maps and historical topographic maps for the project property. Below is a list of maps found for the project property and adjacent area. Maps are from 7.5 and 15 minute topographic map series, if available.

Year	Map Series
2017	7.5
1973	7.5
1968	7.5
1956	7.5
1943	15
1941	15

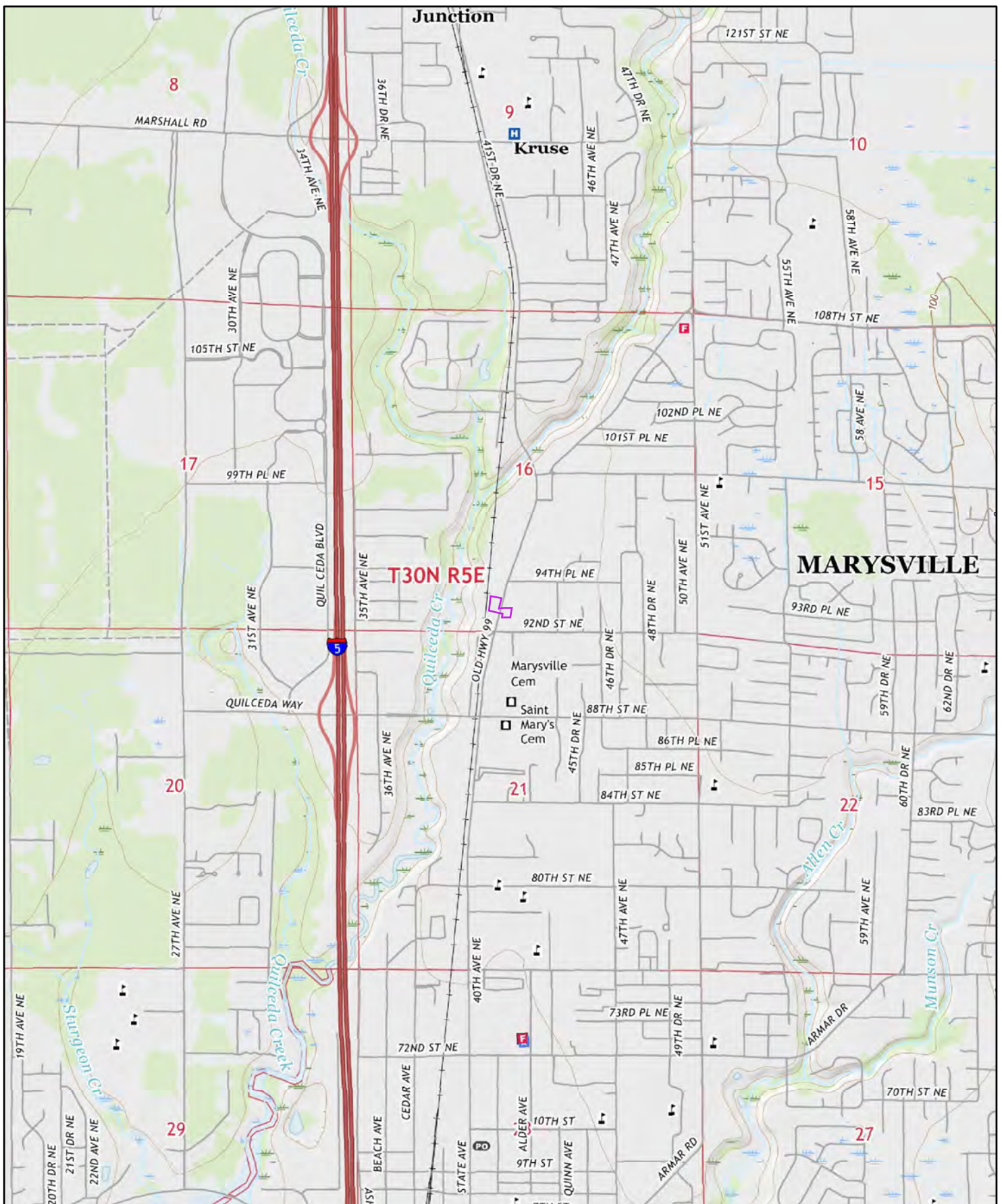
Topographic Maps included in this report are produced by the USGS and are to be used for research purposes including a phase I report. Maps are not to be resold as commercial property.

No warranty of Accuracy or Liability for ERIS: *The information contained in this report has been produced by ERIS Information Inc. (in the US) and ERIS Information Limited Partnership (in Canada), both doing business as 'ERIS', using Topographic Maps produced by the USGS. This maps contained herein does not purport to be and does not constitute a guarantee of the accuracy of the information contained herein. Although ERIS has endeavored to present you with information that is accurate, ERIS disclaims, any and all liability for any errors, omissions, or inaccuracies in such information and data, whether attributable to inadvertence, negligence or otherwise, and for any consequences arising therefrom. Liability on the part of ERIS is limited to the monetary value paid for this report.*

Address: 38 Lesmill Road Unit 2, Toronto, ON M3B 2T5

Phone: 1-866-517-5204 Fax: 416-447-7658

info@erisinfo.com www.erisinfo.com



2017


0 0.2 0.4 0.8 Miles

Order No. 20181119329

Quadrangle(s): Marysville, WA

Source: USGS 7.5 Minute Topographic Map

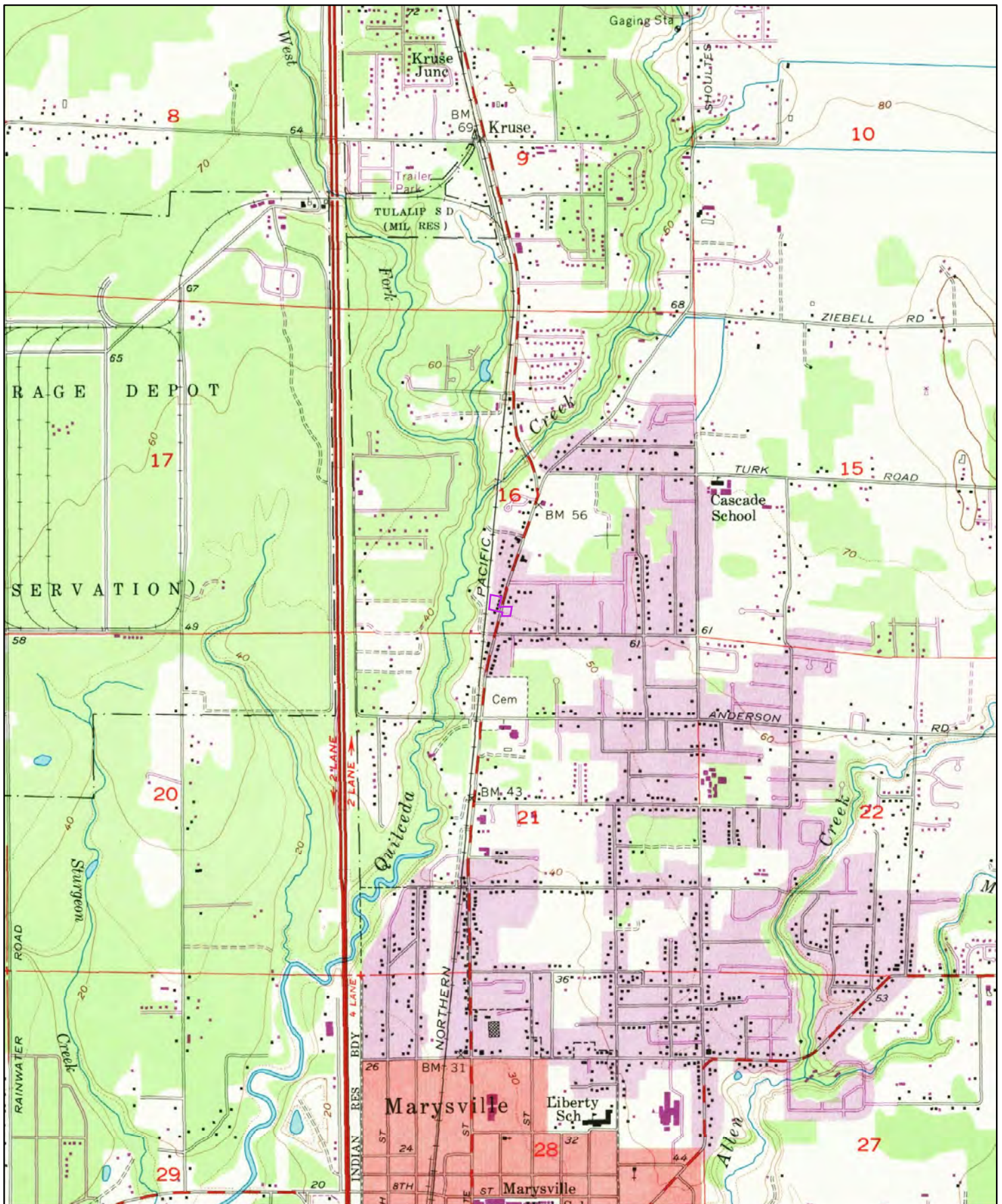
1973



Order No. 20181119329

Quadrangle(s): Marysville, WA

Source: USGS 7.5 Minute Topographic Map



1968

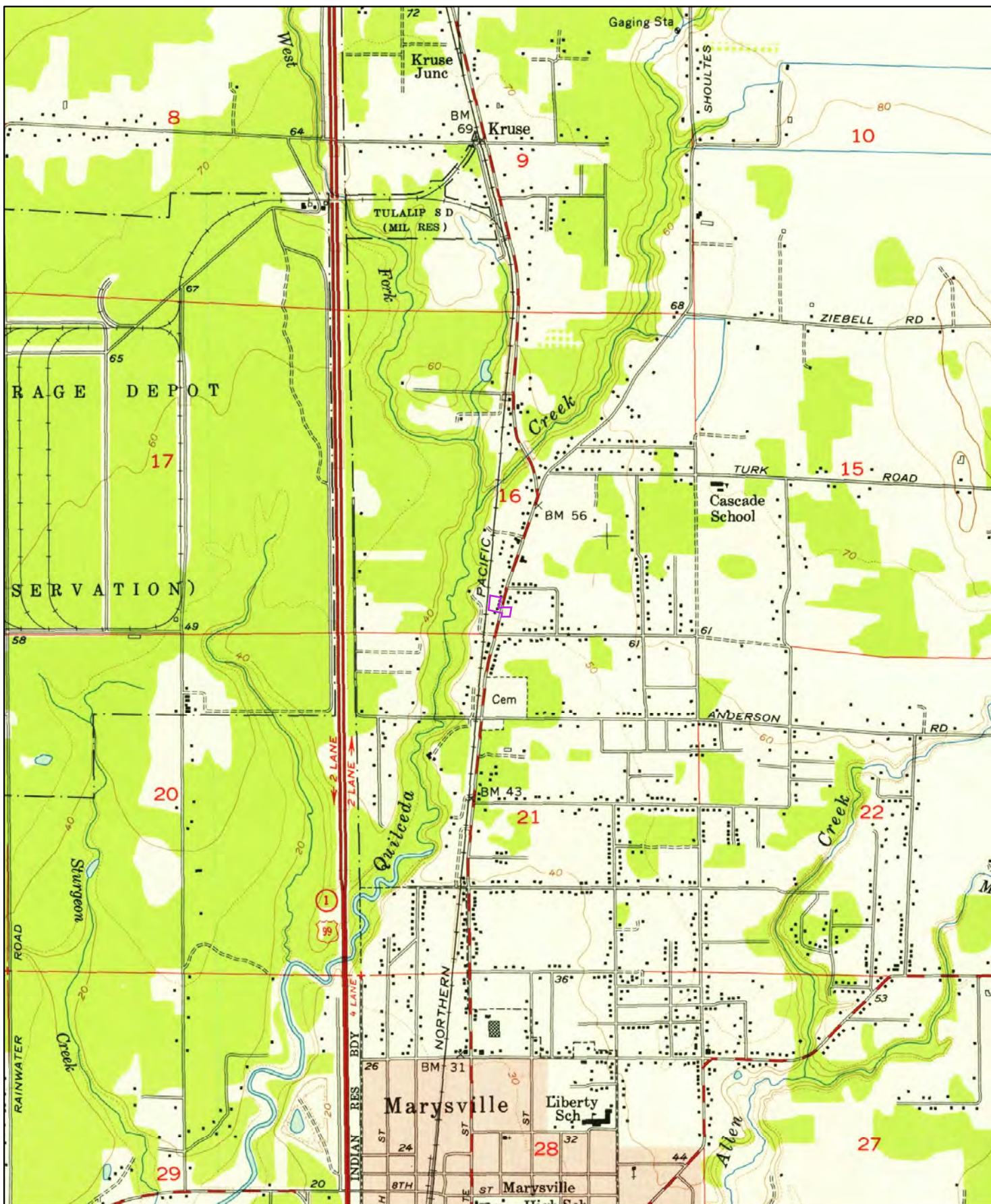
0 0.2 0.4 0.8 Miles

Order No. 20181119329

Quadrangle(s): Marysville, WA

Source: USGS 7.5 Minute Topographic Map





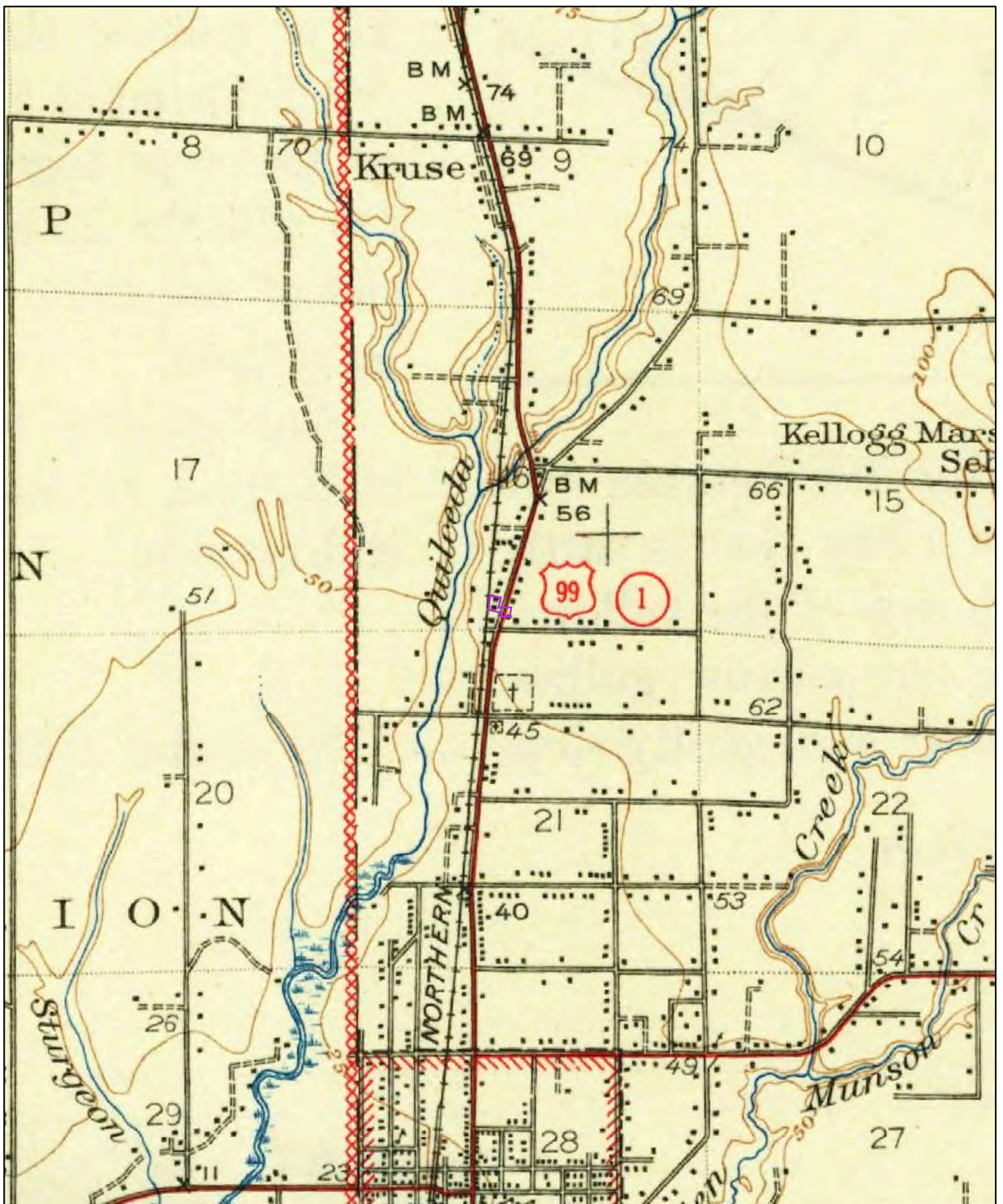
1956

0 0.2 0.4 0.8 Miles

Order No. 20181119329

Quadrangle(s): Marysville, WA

Source: USGS 7.5 Minute Topographic Map



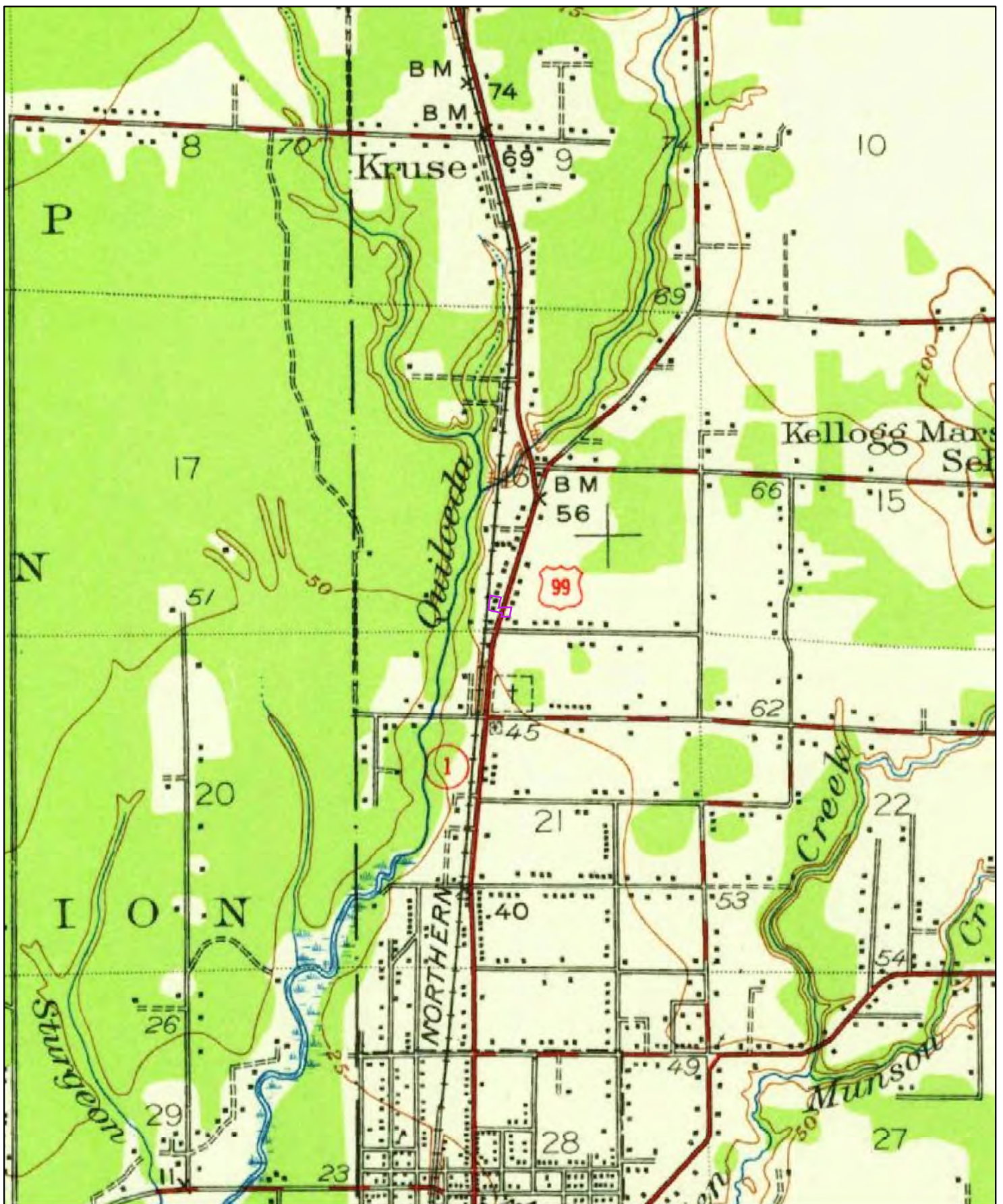
1943

0 0.2 0.4 0.8 Miles

Order No. 20181119329

Quadrangle(s): Marysville, WA

Source: USGS 15 Minute Topographic Map



1941

0 0.2 0.4 0.8 Miles

Order No. 20181119329

Quadrangle(s): Marysville, WA

Source: USGS 15 Minute Topographic Map



[Home](#)[Other Property Data](#)[Help](#)[Property Search](#) > [Search Results](#) > Property Summary

Property Account Summary

11/16/2018

Parcel Number	30051600303000	Property Address	9302 STATE AVE , MARYSVILLE, WA 98270-2204
---------------	----------------	------------------	--

General Information

Property Description	SEC 16 TWP 30 RGE 05RT-25B) PTN SE1/4SW1/4 DAF - BAAP WH S LN SD SUB INT W R/W LN PAC HWYAS IS NOW LAID OUT (1976) TH NELY ALG SD R/W LN 302.5FT TPB TH CONT NELY ALG SD R/W LN 224FT TAP "A" TH ANG L 92*31FOR 178FT TO ELY R/W LN BN (GN) RR TAP "B" TH ANG L 95*57 & FOLG SD RR R/W LN FOR 220.5FT M/L TO INT NLY LN OF TR CONVD TO ASHER J & ANNA O'BRIEN BY DEEDREC 4/15/43 UND AUD FILE NO 745603 TH SELY ALG NLY LN SD O'BRIEN TR 144.5FT M/L TO TPB LESS THAT PTN THOF LY NLY OF A LN WH IS DRAWN FR A PT ON W LN SD HWY WH IS 154FT SWLY OF PT "A" TH WLYTAP ON ELY RR R/W LN WH IS 150FT SWLY OF PT "B" & TERMINUS SD LN & ALSO LESS ANY PTN LY WHN FDT - BEG INT S LN SE1/4 SW1/4 & W LN PAC HWY TH NELY ALG HWY280.5FT TPB TH W TO BN/RR TH NELY ALG SD RR 53FT TH ELY TAP ON HWY 22FT N OF TPB TH SLY TO TPB LESS THE E 6FT FOR R/W TO CITY OF MARYSVILLE PER SWD REC AF NO 9807130655
Property Category	Land and Improvements
Status	Active, Host Other Property, Locally Assessed
Tax Code Area	00511

Property Characteristics

Use Code	551 Motor Vehicles
Unit of Measure	Acre(s)
Size (gross)	0.25

Related Properties

0268441 is Located On this property

Parties

Role	Percent	Name	Address
Taxpayer	100	DISNEY DEAN	4433 105TH PLACE N E, MARYSVILLE, WA 98271 United States
Owner	100	DISNEY DEAN	4433 105TH PL NE, MARYSVILLE, WA 98271 United States

Property Values

Value Type	Tax Year 2018	Tax Year 2017	Tax Year 2016	Tax Year 2015	Tax Year 2014
Taxable Value Regular	\$259,500	\$253,700	\$245,400	\$251,500	\$248,300
Exemption Amount Regular					
Market Total	\$259,500	\$253,700	\$245,400	\$251,500	\$248,300
Assessed Value	\$259,500	\$253,700	\$245,400	\$251,500	\$248,300
Market Land	\$204,000	\$204,000	\$195,700	\$201,200	\$201,200
Market Improvement	\$55,500	\$49,700	\$49,700	\$50,300	\$47,100
Personal Property					

Active Exemptions

No Exemptions Found

Events

Effective Date	Entry Date-Time	Type	Remarks
04/26/2001	04/26/2001 09:11:00	Taxpayer Changed	Party/Property Relationship by strsjb

Tax Balance

No Charges are currently due. If you believe this is incorrect, please contact our Office at (425) 388-3366.

[Installments Payable/Paid for Tax Year\(Enter 4-digit Year, then Click-Here\):](#)

Distribution of Current Taxes

District	Rate	Amount	Voted Amount	Non- Voted Amount
CITY OF MARYSVILLE	2.47	\$640.88	\$129.75	\$511.13
MARYSVILLE SCHOOL DIST NO 25	5.07	\$1,316.88	\$1,316.88	\$0.00
SNO-ISLE INTERCOUNTY RURAL LIBRARY	0.38	\$98.51	\$0.00	\$98.51
SNOHOMISH COUNTY-CNT	0.79	\$205.27	\$0.00	\$205.27
STATE	2.85	\$739.12	\$0.00	\$739.12
SNOHOMISH CONSERVATION DISTRICT		\$5.91	\$0.00	\$5.91
TOTAL	11.56	\$3,006.57	\$1,446.63	\$1,559.94

Pending Property Values

Pending Tax Year	Market Land Value	Market Improvement Value	Market Total Value	Current Use Land Value	Current Use Improvement	Current Use Total Value
2019	\$191,800.00	\$46,800.00	\$238,600.00	\$0.00	\$0.00	\$0.00

Levy Rate History

Tax Year	Total Levy Rate
2017	11.309258
2016	11.774511
2015	12.628393

Real Property Structures

Description	Type	Year Built	More Information
-------------	------	------------	------------------

Excellent Choice Auto Sales	Commercial	1945	View Detailed Structure Information
-----------------------------	------------	------	---

Receipts

Date	Receipt No.	Amount Applied to Parcel	Receipt Total
05/17/2018 14:21:00	10022120	\$4,689.29	\$26,423.46
09/12/2017 09:17:00	9485866	\$3,389.24	\$26,650.74
05/09/2016 09:42:00	8888555	\$1,447.23	\$15,700.75
06/15/2015 13:08:00	8352084	\$5,177.35	\$26,484.68
04/29/2015 11:53:00	8299944	\$0.00	\$25,466.59
04/22/2014 09:26:00	7634810	\$1,553.65	\$13,306.60
11/25/2013 13:40:00	7510553	\$1,640.69	\$8,119.27
04/15/2013 13:58:00	7050480	\$1,624.44	\$16,077.66

Sales History

Sale Date	Entry Date	Recording Date	Recording Number	Sale Amount	Excise Number	Deed Type	Transfer Type	Grantor(Seller)	Grantee(Buyer)	Other Parcels
No Sales History Found										

Property Maps

Neighborhood Code	Township	Range	Section	Quarter	Parcel Map
5207000	30	05	16	SW	View parcel maps for this Township/Range/Section

[Printable Version](#)

Developed by Thomson Reuters.
 @2005-2017 All rights reserved.
 Version 4.0.3.0

Property Account Summary

11/16/2018

Parcel Number	30051600303100	Property Address	9314 STATE AVE , MARYSVILLE, WA 98270-2204
---------------	----------------	------------------	--

General Information

Property Description	SEC 16 TWP 30 RGE 05RT-25B-1) NLY 95FT OF FDT - COM INT S LN SE1/4 SW1/4 & W R/W LN PAC HWY AS IS NOW LAID OUT (1976) TH NELY ALG SD R/W LN 302.5FT TPB TH CONT NELY ALG SD R/W LN 224FT TH ANG L92*31 FOR 178FT TO ELY R/W LN BN (GN) RRTH ANG L 95*57 & FOLG SD RR R/W LN FOR 220.5FT M/L TO INT NLY LN OF TR CONVD TO ASHER J & ANNA O'BRIEN BY DEED REC4/15/43 UND AUD FILE NO 745603 TH SELY ALG NLY LN SD O'BRIEN TR 144.5FT M/L TO TPB LESS THE E 6FT FOR R/W TO CITY OF MARYSVILLE PER SWD REC AF NO 9807130655
Property Category	Land and Improvements
Status	Active, Locally Assessed
Tax Code Area	00511

Property Characteristics

Use Code	551 Motor Vehicles
Unit of Measure	Acre(s)
Size (gross)	0.37

Related Properties

No Related Properties Found

Parties

Role	Percent	Name	Address
Taxpayer	100	DISNEY DEAN	4433 105TH PLACE N E, MARYSVILLE, WA 98271 United States
Owner	100	DISNEY DEAN	4433 105TH PL N E, MARYSVILLE, WA 98271 United States

Property Values

Value Type	Tax Year 2018	Tax Year 2017	Tax Year 2016	Tax Year 2015	Tax Year 2014
Taxable Value Regular	\$319,100	\$310,800	\$299,600	\$308,700	\$305,400
Exemption Amount Regular					
Market Total	\$319,100	\$310,800	\$299,600	\$308,700	\$305,400

Assessed Value	\$319,100	\$310,800	\$299,600	\$308,700	\$305,400
Market Land	\$276,800	\$276,800	Type <input type="text"/> ! to start highlighting. <input type="button" value="X"/>		
Market Improvement	\$42,300	\$34,000			
Personal Property					

Active Exemptions

No Exemptions Found

Events

Effective Date	Entry Date-Time	Type	Remarks
12/24/2001	12/24/2001 13:52:00	Value Modification	Type: Appeal, Status: Approved, Tax Year: 2002 by saslc
04/26/2001	04/26/2001 09:12:00	Taxpayer Changed	Party/Property Relationship by strsjb

Tax Balance

No Charges are currently due. If you believe this is incorrect, please contact our Office at (425) 388-3366.

[Installments Payable/Paid for Tax Year\(Enter 4-digit Year, then Click-Here\):](#)

Distribution of Current Taxes

District	Rate	Amount	Voted Amount	Non-Voted Amount
CITY OF MARYSVILLE	2.47	\$788.08	\$159.55	\$628.53
MARYSVILLE SCHOOL DIST NO 25	5.07	\$1,619.33	\$1,619.33	\$0.00
SNO-ISLE INTERCOUNTY RURAL LIBRARY	0.38	\$121.14	\$0.00	\$121.14
SNOHOMISH COUNTY-CNT	0.79	\$252.41	\$0.00	\$252.41
STATE	2.85	\$908.88	\$0.00	\$908.88
SNOHOMISH CONSERVATION DISTRICT		\$5.92	\$0.00	\$5.92
TOTAL	11.56	\$3,695.76	\$1,778.88	\$1,916.88

Pending Property Values

Pending Tax Year	Market Land Value	Market Improvement Value	Market Total Value	Current Use Land Value	Current Use Improvement	Current Use Total Value
2019	\$172,100.00	\$36,800.00	\$208,900.00	\$0.00	\$0.00	\$0.00

Levy Rate History

Tax Year	Total Levy Rate
2017	11.309258
2016	11.774511
2015	12.628393

Real Property Structures

Description	Type	Year Built	More Information
Excellent Choice Auto Sales	Commercial	1928	View Detailed Structure Information

Receipts

Date	Receipt No.	Amount Applied to Parcel	Receipt Total
05/17/2018 14:21:00	10022120	\$5,756.68	\$26,423.46

09/26/2017 08:36:00	9491393		\$1,674.68	\$3,434.65
09/12/2017 09:17:00	9485866			
05/09/2016 09:42:00	8888555			
06/15/2015 13:08:00	8352084		\$6,314.61	\$26,484.68
04/29/2015 11:53:00	8299944		\$0.00	\$25,466.59
04/22/2014 09:26:00	7634810		\$1,910.36	\$13,306.60
11/25/2013 13:40:00	7510553		\$2,030.64	\$8,119.27
04/15/2013 13:58:00	7050480		\$2,010.52	\$16,077.66

Type ! to start highlighting.

Sales History

Sale Date	Entry Date	Recording Date	Recording Number	Sale Amount	Excise Number	Deed Type	Transfer Type	Grantor(Seller)	Grantee(Buyer)	Other Parcels
No Sales History Found										

Property Maps

Neighborhood Code	Township	Range	Section	Quarter	Parcel Map
5207000	30	05	16	SW	View parcel maps for this Township/Range/Section

[Printable Version](#)

Developed by Thomson Reuters.
 @2005-2017 All rights reserved.
 Version 4.0.3.0

Property Account Summary

11/16/2018

Parcel Number	30051600303200	Property Address	9310 STATE AVE , MARYSVILLE, WA 98270-2204
---------------	----------------	------------------	--

General Information

Property Description	SEC 16 TWP 30 RGE 05RT-25B-2) BEG WH S LN SE1/4 SW1/4 16-30-5 INT W R/W LN PAC HWY AS IS NOW LAID OUT (1976) TH NELY ALG SD R/W LN 302.5FTTPB TH CONT NELY ALG SD R/W LN 224FT (TAP "A") TH ANG L 92*31 FOR 178FT TOELY R/W LN BN (GN) RR (TAP "B") TH ANG L95*57 & FOLG SD RR R/W LN FOR 220.5FT M/L TO INT NLY LN OF TR CONVDYD TO ASHER J O'BRIEN BY DEED REC 4/15/43 UND AUDFILE NO. 745603 TH SELY ALG NLY LN SD O'BRIEN TR 144.5FT M/L TO TPB LESS NLY 95FT THOF & ALSO LESS THAT PTN THOF LY SLY OF A LN WH IS DRAWN FR A PT ON W LN SD HWY WH IS 154FT SWLY OF PT "A" THWLY TAP ON ELY RR R/W LN WH IS 150FT SWLY OF PT "B" & TERMINUS SD LN LESS THE E 6FT FOR R/W TO CITY OF MARYSVILLE PER SWD REC AF NO 9807130655
Property Category	Land and Improvements
Status	Active, Locally Assessed
Tax Code Area	00511

Property Characteristics

Use Code	659 Other Professional Services NEC
Unit of Measure	Acre(s)
Size (gross)	0.21

Related Properties

No Related Properties Found

Parties

Role	Percent	Name	Address
Taxpayer	100	DISNEY DEAN	4433 105TH PLACE N E, MARYSVILLE, WA 98271 United States
Owner	100	DISNEY DEAN	4433 105TH PLACE NE, MARYSVILLE, WA 98271 United States

Property Values

Value Type	Tax Year	Tax Year	Tax Year	Tax Year	Tax Year
------------	----------	----------	----------	----------	----------

	2018	2017	2016	2015	2014
Taxable Value Regular	\$179,200	\$176,200			
Exemption Amount Regular					
Market Total	\$179,200	\$176,200	\$169,600	\$175,600	\$173,400
Assessed Value	\$179,200	\$176,200	\$169,600	\$175,600	\$173,400
Market Land	\$163,400	\$163,400	\$156,800	\$161,200	\$161,200
Market Improvement	\$15,800	\$12,800	\$12,800	\$14,400	\$12,200
Personal Property					

Type ! to start highlighting.

Active Exemptions

No Exemptions Found

Events

Effective Date	Entry Date-Time	Type	Remarks
04/26/2001	04/26/2001 09:12:00	Taxpayer Changed	Party/Property Relationship by strsjb

Tax Balance

No Charges are currently due. If you believe this is incorrect, please contact our Office at (425) 388-3366.

[Installments Payable/Paid for Tax Year\(Enter 4-digit Year, then Click-Here\):](#)

Distribution of Current Taxes

District	Rate	Amount	Voted Amount	Non-Voted Amount
CITY OF MARYSVILLE	2.47	\$442.57	\$89.60	\$352.97
MARYSVILLE SCHOOL DIST NO 25	5.07	\$909.38	\$909.38	\$0.00
SNO-ISLE INTERCOUNTY RURAL LIBRARY	0.38	\$68.03	\$0.00	\$68.03
SNOHOMISH COUNTY-CNT	0.79	\$141.75	\$0.00	\$141.75
STATE	2.85	\$510.40	\$0.00	\$510.40
SNOHOMISH CONSERVATION DISTRICT		\$6.01	\$0.00	\$6.01
TOTAL	11.56	\$2,078.14	\$998.98	\$1,079.16

Pending Property Values

Pending Tax Year	Market Land Value	Market Improvement Value	Market Total Value	Current Use Land Value	Current Use Improvement	Current Use Total Value
2019	\$70,600.00	\$14,800.00	\$85,400.00	\$0.00	\$0.00	\$0.00

Levy Rate History

Tax Year	Total Levy Rate
2017	11.309258
2016	11.774511
2015	12.628393

Real Property Structures

Description	Type	Year Built	More Information
Excellent Choice Auto Sales	Commercial	1928	View Detailed Structure Information

Receipts

Date	Receipt No.	Amount		
05/17/2018 14:21:00	10022120			
09/12/2017 09:17:00	9485866			
05/09/2016 09:42:00	8888555		\$1,000.98	\$15,700.75
06/15/2015 13:08:00	8352084		\$3,593.15	\$26,484.68
04/29/2015 11:53:00	8299944		\$0.00	\$25,466.59
04/22/2014 09:26:00	7634810		\$1,085.74	\$13,306.60
11/25/2013 13:40:00	7510553		\$1,158.30	\$8,119.27
04/15/2013 13:58:00	7050480		\$1,146.81	\$16,077.66

Type ! to start highlighting.

Sales History

Sale Date	Entry Date	Recording Date	Recording Number	Sale Amount	Excise Number	Deed Type	Transfer Type	Grantor(Seller)	Grantee(Buyer)	Other Parcels
No Sales History Found										

Property Maps

Neighborhood Code	Township	Range	Section	Quarter	Parcel Map
5207000	30	05	16	SW	View parcel maps for this Township/Range/Section

[Printable Version](#)

Developed by Thomson Reuters.
 @2005-2017 All rights reserved.
 Version 4.0.3.0

Snohomish County

Online Government Information & Services

Washington

Structure Information

[Close Window](#)

General Description

Parcel Number **30051600303000** (C01)

Structure Class **Commercial**

Structure Use **General Office**

Structure Type **Excellent Choice Auto Sales**

Year Built **1945**

Features

Roof Cover **Shingle**

Units **0**

Floor Area

Floor **1** Base SF **936** Sprinkler SF **0** Heated SF **936** Air Cond SF **936**

Garage(s), Carport(s) and major outbuilding(s)

None



[View this sketch in a separate window](#)

Use the structure sketches and information at your own risk. Sketches are extracted from County records on a regular basis and may not be current.

All structure sketches, maps, data, and information set forth herein ("Data"), are for illustrative purposes only and are not to be considered an official citation to, or representation of, the Snohomish County Code. Amendments and updates to the Data, together with other applicable County Code provisions, may apply which are not depicted herein. Snohomish County makes no representation or warranty concerning the content, accuracy, currency, completeness or quality of the Data contained herein and expressly disclaims any warranty of merchantability or fitness for any particular purpose. All persons accessing or otherwise using this Data assume all responsibility for use thereof and agree to hold Snohomish County harmless from and against any damages, loss, claim or liability arising out of any error, defect or omission contained within said Data. Washington State Law, Ch. 42.56 RCW, prohibits state and local agencies from providing access to lists of individuals intended for use for commercial purposes and, thus, no commercial use may be made of any Data comprising lists of individuals contained herein.

[Close Window](#)

Structure Information

[Close Window](#)

General Description

[Parcel Number](#) 30051600303100 (C01)

[Structure Class](#) Commercial

[Structure Use](#) General Retail

[Structure Type](#) Excellent Choice Auto Sales

[Year Built](#) 1928

Features

[Roof Cover](#) Shingle

[Units](#) 0

Floor Area

[Floor](#) 1 [Base SF](#) 720 [Sprinkler SF](#) 0 [Heated SF](#) 0 [Air Cond SF](#) 0

Garage(s), Carport(s) and major outbuilding(s)

None



[View this sketch in a separate window](#)

Use the structure sketches and information at your own risk. Sketches are extracted from County records on a regular basis and may not be current.

All structure sketches, maps, data, and information set forth herein ("Data"), are for illustrative purposes only and are not to be considered an official citation to, or representation of, the Snohomish County Code. Amendments and updates to the Data, together with other applicable County Code provisions, may apply which are not depicted herein. Snohomish County makes no representation or warranty concerning the content, accuracy, currency, completeness or quality of the Data contained herein and expressly disclaims any warranty of merchantability or fitness for any particular purpose. All persons accessing or otherwise using this Data assume all responsibility for use thereof and agree to hold Snohomish County harmless from and against any damages, loss, claim or liability arising out of any error, defect or omission contained within said Data. Washington State Law, Ch. 42.56 RCW, prohibits state and local agencies from providing access to lists of individuals intended for use for commercial purposes and, thus, no commercial use may be made of any Data comprising lists of individuals contained herein.

[Close Window](#)

Structure Information

[Close Window](#)

General Description

[Parcel Number](#) 30051600303200 (C01)
[Structure Class](#) Commercial
[Structure Use](#) General Office
[Structure Type](#) Excellent Choice Auto Sales
[Year Built](#) 1928

Features

[Roof Cover](#) BuiltUp
[Units](#) 0

Floor Area

[Floor](#) 1 [Base SF](#) 324 [Sprinkler SF](#) 0 [Heated SF](#) 0 [Air Cond SF](#) 0

Garage(s), Carport(s) and major outbuilding(s)

None




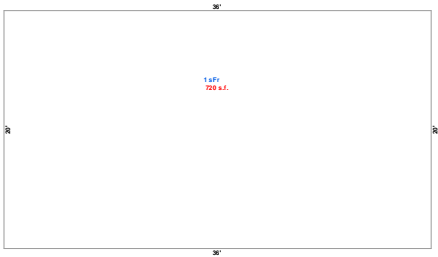
[View this sketch in a separate window](#)

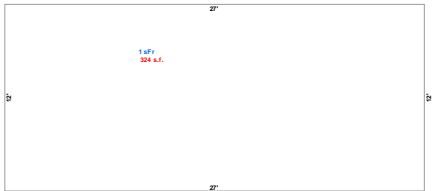
Use the structure sketches and information at your own risk. Sketches are extracted from County records on a regular basis and may not be current.

All structure sketches, maps, data, and information set forth herein ("Data"), are for illustrative purposes only and are not to be considered an official citation to, or representation of, the Snohomish County Code. Amendments and updates to the Data, together with other applicable County Code provisions, may apply which are not depicted herein. Snohomish County makes no representation or warranty concerning the content, accuracy, currency, completeness or quality of the Data contained herein and expressly disclaims any warranty of merchantability or fitness for any particular purpose. All persons accessing or otherwise using this Data assume all responsibility for use thereof and agree to hold Snohomish County harmless from and against any damages, loss, claim or liability arising out of any error, defect or omission contained within said Data. Washington State Law, Ch. 42.56 RCW, prohibits state and local agencies from providing access to lists of individuals intended for use for commercial purposes and, thus, no commercial use may be made of any Data comprising lists of individuals contained herein.

[Close Window](#)







BUILDING LAND
 FM 11 ☐ REVAL 89 12/02/88 12/02/88 ACCOUNT NO 163005-3-030-0009 SD 25
 SITES: P/P NO 5/2/12 L/C 0511
 NBR 9302- UNIT # PRE STREET OLD HWY 99 TYPE A/SUF X
 CITY MARYSVILLE ZIP 98270 CT 528.02 SEC-TWP-RNG 163005-3
 BENCH MARK AREA 190 WTRFT
 BUSINESS NAME SERENITY SECONDHAND COLLECTABLES

U N D X
 BUILDING NO 1 OF 1 OCCUPANCY 05 COML USE/RES CNST CONSTRUCTION STYLE 1 STRY
 DATE BUILT 1945 REMODEL DATE CONDITION AVERAGE EFFECTIVE AGE 45 DEPRECIATION % 33*
 % UNFINISHED HEIGHT MULT PERIM MULT BUILDING LIFE MARKET MODIFIER

QUALITY AVG BEDROOMS # 2 FLOOR COVER CPT/VNL BUILT IN APPLIANCES
 EXTERIOR SIDING FULL BATHS # 1 FLOOR CONST HOOD-FAN INTERCOM
 ROOF TYPE PITCHED 3/4 BATHS # FRAME ☐ 936 DISHWASHER VACUUM
 ROOF COVER COMPOS 1/2 BATHS # CONC ☐ GARB DISP EL GAR DR
 PLUMB FIX # 6 HEAT-COOL BB-EL TRASH COMP HOT TUB
 FOUNDATION CONCRETE FIREPLACE MICROWAVE SAUNA


1st FLR ☐ 936 BASEMENT ☐ GAR QUAL CP QUAL PRCH QUAL
 2nd FLR ☐ DAYLITE EXTERIOR ROOF CVR CONC ☐
 3rd FLR ☐ POR DEV ☐ ATTACHED ☐ CP ☐ DECK ☐
 4th FLR ☐ QUAL FIN DETACHED ☐ BALC ☐
 LOFT ☐ BASEMENT ☐ ROOF ☐

MEZZANINE COMMERCIAL BASEMENT YARD IMPROVEMENTS LIVING UNITS
 LOFT ☐ UNFIN ☐ ASPH ☐ TYPE # ☐
 UNDEV ☐ CEILED ☐ CONC ☐ STUDIO
 RETAIL ☐ FINISHED ☐ YD LT #P #F 1 BR
 RET-OFF ☐ RETAIL ☐ FENCE L/F 2 BR
 OFFICE ☐ APT ☐ SPRINKLED ☐ 3 BR
 BANK ☐ OFFICE ☐ TOTAL
 BANK ☐ FACTOR % ELEVATOR LENGTH
 PARKING ☐ PARK QUAL WIDTH
 PERIMETER

BUILDING VALUES	
P/P	
BLDG \$	OR 100 25,200
O-IMP \$	0
COMM \$	0
TOTAL \$	25,200
LAND VALUE	
\$	68,600
TOTAL ASSESSED VALUE	
	93,800
LIEN VALUE	
(S	0)

LAND USE 62310 PERSONAL SERVICE ZONING MSVL /GC /C

LAND VALUATION	PORTION	METHOD				ACRES	SITE UTILITY	QUANTITY	RATE	C	W	G	A	F	I	R	Y	N	I	N	A	S	R	U	N	D	R	P	W	S	E	E	P	K	R	S	N	O	P	E	R	K	B	G	A	F	I	R	U	N	D	R	P	W	S	E	E	P	K	R	S	N	O	P	E	R	K	B	G	A	F	I	R	U	N	D	R	P	W	S	E	E	P	K	R	S	N	O	P	E	R	K	B	G	A	F	I	R	U	N	D	R	P	W	S	E	E	P	K	R	S	N	O	P	E	R	K	B	G	A	F	I	R	U	N	D	R	P	W	S	E	E	P	K	R	S	N	O	P	E	R	K	B	G	A	F	I	R	U	N	D	R	P	W	S	E	E	P	K	R	S	N	O	P	E	R	K	B	G	A	F	I	R	U	N	D	R	P	W	S	E	E	P	K	R	S	N	O	P	E	R	K	B	G	A	F	I	R	U	N	D	R	P	W	S	E	E	P	K	R	S	N	O	P	E	R	K	B	G	A	F	I	R	U	N	D	R	P	W	S	E	E	P	K	R	S	N	O	P	E	R	K	B	G	A	F	I	R	U	N	D	R	P	W	S	E	E	P	K	R	S	N	O	P	E	R	K	B	G	A	F	I	R	U	N	D	R	P	W	S	E	E	P	K	R	S	N	O	P	E	R	K	B	G	A	F	I	R	U	N	D	R	P	W	S	E	E	P	K	R	S	N	O	P	E	R	K	B	G	A	F	I	R	U	N	D	R	P	W	S	E	E	P	K	R	S	N	O	P	E	R	K	B	G	A	F	I	R	U	N	D	R	P	W	S	E	E	P	K	R	S	N	O	P	E	R	K	B	G	A	F	I	R	U	N	D	R	P	W	S	E	E	P	K	R	S	N	O	P	E	R	K	B	G	A	F	I	R	U	N	D	R	P	W	S	E	E	P	K	R	S	N	O	P	E	R	K	B	G	A	F	I	R	U	N	D	R	P	W	S	E	E	P	K	R	S	N	O	P	E	R	K	B	G	A	F	I	R	U	N	D	R	P	W	S	E	E	P	K	R	S	N	O	P	E	R	K	B	G	A	F	I	R	U	N	D	R	P	W	S	E	E	P	K	R	S	N	O	P	E	R	K	B	G	A	F	I	R	U	N	D	R	P	W	S	E	E	P	K	R	S	N	O	P	E	R	K	B	G	A	F	I	R	U	N	D	R	P	W	S	E	E	P	K	R	S	N	O	P	E	R	K	B	G	A	F	I	R	U	N	D	R	P	W	S	E	E	P	K	R	S	N	O	P	E	R	K	B	G	A	F	I	R	U	N	D	R	P	W	S	E	E	P	K	R	S	N	O	P	E	R	K	B	G	A	F	I	R	U	N	D	R	P	W	S	E	E	P	K	R	S	N	O	P	E	R	K	B	G	A	F	I	R	U	N	D	R	P	W	S	E	E	P	K	R	S	N	O	P	E	R	K	B	G	A	F	I	R	U	N	D	R	P	W	S	E	E	P	K	R	S	N	O	P	E	R	K	B	G	A	F	I	R	U	N	D	R	P	W	S	E	E	P	K	R	S	N	O	P	E	R	K	B	G	A	F	I	R	U	N	D	R	P	W	S	E	E	P	K	R	S	N	O	P	E	R	K	B	G	A	F	I	R	U	N	D	R	P	W	S	E	E	P	K	R	S	N	O	P	E	R	K	B	G	A	F	I	R	U	N	D	R	P	W	S	E	E	P	K	R	S	N	O	P	E	R	K	B	G	A	F	I	R	U	N	D	R	P	W	S	E	E	P	K	R	S	N	O	P	E	R	K	B	G	A	F	I	R	U	N	D	R	P	W	S	E	E	P	K	R	S	N	O	P	E	R	K	B	G	A	F	I	R	U	N	D	R	P	W	S	E	E	P	K	R	S	N	O	P	E	R	K	B	G	A	F	I	R	U	N	D	R	P	W	S	E	E	P	K	R	S	N	O	P	E	R	K	B	G	A	F	I	R	U	N	D	R	P	W	S	E	E	P	K	R	S	N	O	P	E	R	K	B	G	A	F	I	R	U	N	D	R	P	W	S	E	E	P	K	R	S	N	O	P	E	R	K	B	G	A	F	I	R	U	N	D	R	P	W	S	E	E	P	K	R	S	N	O	P	E	R	K	B	G	A	F	I	R	U	N	D	R	P	W	S	E	E	P	K	R	S	N	O	P	E	R	K	B	G	A	F	I	R	U	N	D	R	P	W	S	E	E	P	K	R	S	N	O	P	E	R	K	B	G	A	F	I	R	U	N	D	R	P	W	S	E	E	P	K	R	S	N	O	P	E	R	K	B	G	A	F	I	R	U	N	D	R	P	W	S	E	E	P	K	R	S	N	O	P	E	R	K	B	G	A	F	I	R	U	N	D	R	P	W	S	E	E	P	K	R	S	N	O	P	E	R	K	B	G	A	F	I	R	U	N	D	R	P	W	S	E	E	P	K	R	S	N	O	P	E	R	K	B	G	A	F	I	R	U	N	D	R	P	W	S	E	E	P	K	R	S	N	O	P	E	R	K	B	G	A	F	I	R	U	N	D	R	P	W	S	E	E	P	K	R	S	N	O	P	E	R	K	B	G	A	F	I	R	U	N	D	R	P	W	S	E	E	P	K	R	S	N	O	P	E	R	K	B	G	A	F	I	R	U	N	D	R	P	W	S	E	E	P	K	R	S	N	O	P	E	R	K	B	G	A	F	I	R	U	N	D	R	P	W	S	E	E	P	K	R	S	N	O	P	E	R	K	B	G	A	F	I	R	U	N	D	R	P	W	S	E	E	P	K	R	S	N	O	P	E	R	K	B	G	A	F	I	R	U	N	D	R	P	W	S	E	E	P	K	R	S	N	O	P	E	R	K	B	G	A	F	I	R	U	N	D	R	P	W	S	E	E	P	K	R	S	N	O	P	E	R	K	B	G	A	F	I	R	U	N	D	R	P	W	S	E	E	P	K	R	S	N	O	P	E	R	K	B	G	A	F	I	R	U	N	D	R	P	W	S	E	E	P	K	R	S	N	O	P	E	R	K	B	G	A	F	I	R	U	N	D	R	P	W	S	E	E	P	K	R	S	N	O	P	E	R	K	B	G	A	F	I	R	U	N	D	R
----------------	---------	--------	--	--	--	-------	--------------	----------	------	---	---	---	---	---	---	---	---	---	---	---	---	---	---	---	---	---	---	---	---	---	---	---	---	---	---	---	---	---	---	---	---	---	---	---	---	---	---	---	---	---	---	---	---	---	---	---	---	---	---	---	---	---	---	---	---	---	---	---	---	---	---	---	---	---	---	---	---	---	---	---	---	---	---	---	---	---	---	---	---	---	---	---	---	---	---	---	---	---	---	---	---	---	---	---	---	---	---	---	---	---	---	---	---	---	---	---	---	---	---	---	---	---	---	---	---	---	---	---	---	---	---	---	---	---	---	---	---	---	---	---	---	---	---	---	---	---	---	---	---	---	---	---	---	---	---	---	---	---	---	---	---	---	---	---	---	---	---	---	---	---	---	---	---	---	---	---	---	---	---	---	---	---	---	---	---	---	---	---	---	---	---	---	---	---	---	---	---	---	---	---	---	---	---	---	---	---	---	---	---	---	---	---	---	---	---	---	---	---	---	---	---	---	---	---	---	---	---	---	---	---	---	---	---	---	---	---	---	---	---	---	---	---	---	---	---	---	---	---	---	---	---	---	---	---	---	---	---	---	---	---	---	---	---	---	---	---	---	---	---	---	---	---	---	---	---	---	---	---	---	---	---	---	---	---	---	---	---	---	---	---	---	---	---	---	---	---	---	---	---	---	---	---	---	---	---	---	---	---	---	---	---	---	---	---	---	---	---	---	---	---	---	---	---	---	---	---	---	---	---	---	---	---	---	---	---	---	---	---	---	---	---	---	---	---	---	---	---	---	---	---	---	---	---	---	---	---	---	---	---	---	---	---	---	---	---	---	---	---	---	---	---	---	---	---	---	---	---	---	---	---	---	---	---	---	---	---	---	---	---	---	---	---	---	---	---	---	---	---	---	---	---	---	---	---	---	---	---	---	---	---	---	---	---	---	---	---	---	---	---	---	---	---	---	---	---	---	---	---	---	---	---	---	---	---	---	---	---	---	---	---	---	---	---	---	---	---	---	---	---	---	---	---	---	---	---	---	---	---	---	---	---	---	---	---	---	---	---	---	---	---	---	---	---	---	---	---	---	---	---	---	---	---	---	---	---	---	---	---	---	---	---	---	---	---	---	---	---	---	---	---	---	---	---	---	---	---	---	---	---	---	---	---	---	---	---	---	---	---	---	---	---	---	---	---	---	---	---	---	---	---	---	---	---	---	---	---	---	---	---	---	---	---	---	---	---	---	---	---	---	---	---	---	---	---	---	---	---	---	---	---	---	---	---	---	---	---	---	---	---	---	---	---	---	---	---	---	---	---	---	---	---	---	---	---	---	---	---	---	---	---	---	---	---	---	---	---	---	---	---	---	---	---	---	---	---	---	---	---	---	---	---	---	---	---	---	---	---	---	---	---	---	---	---	---	---	---	---	---	---	---	---	---	---	---	---	---	---	---	---	---	---	---	---	---	---	---	---	---	---	---	---	---	---	---	---	---	---	---	---	---	---	---	---	---	---	---	---	---	---	---	---	---	---	---	---	---	---	---	---	---	---	---	---	---	---	---	---	---	---	---	---	---	---	---	---	---	---	---	---	---	---	---	---	---	---	---	---	---	---	---	---	---	---	---	---	---	---	---	---	---	---	---	---	---	---	---	---	---	---	---	---	---	---	---	---	---	---	---	---	---	---	---	---	---	---	---	---	---	---	---	---	---	---	---	---	---	---	---	---	---	---	---	---	---	---	---	---	---	---	---	---	---	---	---	---	---	---	---	---	---	---	---	---	---	---	---	---	---	---	---	---	---	---	---	---	---	---	---	---	---	---	---	---	---	---	---	---	---	---	---	---	---	---	---	---	---	---	---	---	---	---	---	---	---	---	---	---	---	---	---	---	---	---	---	---	---	---	---	---	---	---	---	---	---	---	---	---	---	---	---	---	---	---	---	---	---	---	---	---	---	---	---	---	---	---	---	---	---	---	---	---	---	---	---	---	---	---	---	---	---	---	---	---	---	---	---	---	---	---	---	---	---	---	---	---	---	---	---	---	---	---	---	---	---	---	---	---	---	---	---	---	---	---	---	---	---	---	---	---	---	---	---	---	---	---	---	---	---	---	---	---	---	---	---	---	---	---	---	---	---	---	---	---	---	---	---	---	---	---	---	---	---	---	---	---	---	---	---	---	---	---	---	---	---	---	---	---	---	---	---	---	---	---	---	---	---	---	---	---	---	---	---	---	---	---	---	---	---	---	---	---	---	---	---	---	---	---	---	---	---	---	---	---	---	---	---	---	---	---	---	---	---	---	---	---	---	---	---	---	---	---	---	---	---	---	---	---	---	---	---	---	---	---	---	---	---	---	---	---	---	---	---	---	---	---	---	---	---	---	---	---	---	---	---	---	---	---	---	---	---	---	---	---	---	---	---	---	---	---	---	---	---	---	---	---	---	---	---	---	---	---	---	---	---	---	---	---	---	---	---	---	---	---	---	---	---	---	---	---	---	---	---	---	---	---	---	---	---	---	---	---	---	---	---	---	---	---	---	---	---	---	---	---	---	---	---	---	---	---	---	---	---	---	---	---	---	---	---	---	---	---	---	---	---	---	---	---	---	---	---	---	---	---	---	---	---	---	---	---	---	---	---	---	---	---	---	---	---	---	---	---	---	---	---	---	---	---	---	---	---	---	---	---	---	---	---	---	---	---	---	---	---	---	---	---	---	---	---	---	---	---	---	---	---	---	---	---	---	---	---	---	---	---	---	---	---	---	---	---	---	---	---	---	---	---	---	---	---	---	---	---	---	---	---	---	---	---	---	---	---	---	---	---	---	---	---	---	---	---	---	---	---	---	---	---	---	---	---	---	---	---	---	---	---	---	---	---	---	---	---	---	---	---	---	---	---	---	---	---	---	---	---	---	---	---	---	---	---	---	---	---	---	---	---	---	---	---	---	---	---	---	---	---	---	---	---	---	---	---	---	---	---	---	---	---	---	---	---	---	---	---	---	---	---	---	---	---	---	---	---	---	---	---	---	---	---	---	---	---	---	---	---	---	---	---	---	---	---	---	---	---	---	---	---	---	---	---	---	---	---	---	---	---	---	---	---	---	---	---	---	---	---	---	---	---	---	---



163005-3-030-0009

07/29/78

L781701

MARTIN MERLE R
DISNEY E DEAN
18709 35TH AVENUE N E
ARLINGTON WA 98223

L/C 1235 0511 SCHOOL DISTRICT 25

DATE FINISHED	1945
DATE	
PER CENT UNFINISHED	
DATE REMODELED	
DATE MOVED	

VALUATION				
ACRES OR LOT NUMBER	LAND	BLDG	INITIAL	DATE
.23	13,730	8980	Gr 77.80	4/21/77

SALES DATA			
SALE	DATE	INSTRUMENT	RECEIPT NUMBER
75,000	4/24/70	SWD 406-275	3300
12,722	10/1/77	SWD 406-275	3392
75,000	6-2-76	REC 6416	3332
0	3-29-83	QCD	3332


SEC 16 TWP 30 RGE 05
RT-25B) PTN SE1/4SW1/4 DAF -
BAAP WH S LN SD SUB INT W R/W LN PAC HWY
AS IS NOW LAID OUT (1976) TH NELY ALG
SD R/W LN 302.5FT TPB TH CONT NELY ALG
SD R/W LN 224FT TAP "A" TH ANG L 92*31
FOR 178FT TO ELY R/W LN BN (GN) RR TAP
"B" TH ANG L 95*57 & FOLG SD RR R/W LN
FOR 220.5FT M/L TO INT NLY LN OF TR
CONVYD TO ASHER J & ANNA O'BRIEN BY DEED
REC 4/15/43 UND AUD FILE NO 745603 TH
SELY ALG NLY LN SD O'BRIEN TR 144.5FT
N/L TO TPB LESS THAT PTN THOF LY NLY
OF A LN WH IS DRAWN FR A PT ON W LN SD
HWY WH IS 154FT SWLY OF PT "A" TH WLY
TAP ON ELY RR R/W LN WH IS 150FT SWLY
OF PT "B" & TERMINUS SD LN & ALSO LESS
ANY PTN LY WHN FDT - BEG INT S LN SE1/4
SW1/4 & W LN PAC HWY TH NELY ALG HWY
280.5FT TPB TH W TO BN/RR TH NELY ALG
SD RR 53FT TH ELY TAP ON HWY 22FT N OF TPB
TH SLY TO TPB

3-031 3-032
9302 OLD HWY 99
MARYSVILLE MN. 98270


DWELLING			
DATE	CONDITION	EFFECTIVE AGE	PER CENT DEPRECIATION

HIGHEST AND BEST USE VALUE					
IMPROVED		UNIMPROVED		TIMBER	
ACRES	VALUE	ACRES	VALUE	ACRES	VALUE

OTHER CONSTRUCTION									
TYPE	DATE BUILT	CONST. FLOOR	ROOF DIMENSION	S.F. AREA	CONDITION	FACTOR	VALUE	% DEP.	NET VALUE
TERMINUS				400	V. Poor	21%	1110	80	No VALUE



APPRAISAL DATA				
DEPUTY	MONTH	DAY	YEAR	REMARKS
H.S.	1	30	73	Revalue
Keller	3	27	74	Revalue, land only
Q.R.	4	23	74	Rev. Bldg. only
Gup.	4	21	77	E.O. RES.
D. Richardson	7	24	78	ACRAGE OK -> Correct. desc instead of Seg pt in to r/cor. u. 13036
TRUM	12	6	79	REVALUATION/BI TX E.O. TO RES. 235
JM	12	15	82	Revalue
JIL	3	19	86	REVAL
W.H.O.	12	1	88	Revalue
AB	2	16	93	Perche Vacant



163005-3-031-0008

08/05/78

L781751

MARTIN-MERLE R
DISNEY E DEAN
18709 35TH AVENUE N E
ARLINGTON WA 98223

98223

L/C 1235 0511 SCHOOL DISTRICT 25

DATE FINISHED	1928
DATE	
PER CENT UNFINISHED	
DATE REMODELED	1955
DATE MOVED	

SEC 16 TWP 30 RGE 05
RT-25B-1) NLY 95FT OF FDT -
COM INT S LN SE1/4 SW1/4 & W R/W LN
PAC HWY AS IS NOW LAID OUT (1976)
TH NELY ALG SD R/W LN 302.5FT TPB TH
CONT NELY ALG SD R/W LN 224FT TH ANG L
92*31 FOR 178FT TO ELY R/W LN BN (GN) RR
TH ANG L 95*57 & FOLG SD RR R/W LN FOR
220.5FT M/L TO INT NLY LN OF TR CONVD
TO ASHER J & ANNA O'BRIEN BY DEED REC
4/15/43 UND AUD FILE NO 745603 TH SELY
ALG NLY LN SD O'BRIEN TR 144.5FT TO TPB

VALUATION				
ACRES OR LOT NUMBER	LAND	BLDG	INITIAL	DATE
.38	18,640	13,670	78-80 CMP	4-21-77

SALES DATA			
SALE	DATE	INSTRUMENT	RECEIPT NUMBER
75000	4/24/70	SWD 46-2752	5763
72,722	10/1/71	Smith to Sunde	8392
25,000	6-2-76	Sunde to Martin/Disney	6416
Termination of Pnshp	6-2-76	J. Disney to E. Dean Disney	6417
0	3-29-83	ACN	3023

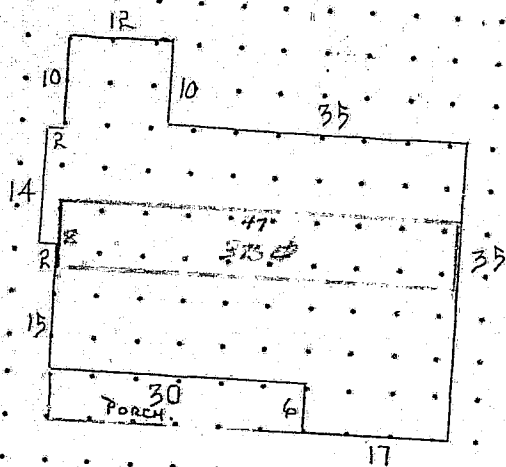
1/2 Sect in 3-030 and 3-032
9314 OLD HWY 99
MARYSVILLE WA 98270

CT 528

DWELLING			
DATE	CONDITION	EFFECTIVE AGE	PER CENT DEPRECIATION

HIGHEST AND BEST USE VALUE					
IMPROVED		UNIMPROVED		TIMBER	
ACRES	VALUE	ACRES	VALUE	ACRES	VALUE

OTHER CONSTRUCTION							
TYPE	DATE BUILT	CONST. FLOOR	ROOF	DIMENSION	S.F. AREA	CONDITION FACTOR	VALUE
Sheds				220 - OVERLAY			125,000



APPRAISAL DATA				
DEPUTY	MONTH	DAY	YEAR	REMARKS
HS	1	30	73	Revalue
HS	3	26	74	Revalue, land only
HS	4	23	74	Revalue
GMP.	4	21	77	E.O. RES.
D. Richardson	7	26	78	Correct desc.
GMP.	12	6	79	Revalue / EITX E.O. TO RES.
JM	12	15	82	Revalue Vacant
JA	3	19	86	Reval
JNO	12	1	88	Revalue
BT	2	16	93	Revalue

ADDED 240 PER 250

FM 04
SITUS:

NBR

CITY

BENCH MARK AREA

BUSINESS NAME

U N D X

BUILDING NO

DATE BUILT

% UNFINISHED

REMODEL DATE

HEIGHT MULT

CONDITION

PERIM MULT

CONSTRUCTION

EFFECTIVE AGE

BUILDING LIFE

STYLE

1 STRY

DEPRECIATION %

44

MARKET MODIFIER

QUALITY

FAIR

EXTERIOR

SIDING

ROOF TYPE

PITCHED

ROOF COVER

COMPOS

FOUNDATION

CONCRETE

BEDROOMS #

FULL BATHS #

3/4 BATHS #

1/2 BATHS #

PLUMB FIX #

FLOOR COVER

SWD/LNO

FLOOR CONST

FRAME

CONC

HEAT-COOL

NONE

FIREPLACE

BUILT IN APPLIANCES

RANGE-OVEN

HOOD-FAN

DISHWASHER

GARB DISP

TRASH COMP

MICROWAVE

INTERCOM

VACUUM

EL GAR DR

HOT TUB

SAUNA

1st FLR

2nd FLR

3rd FLR

4th FLR

LOFT

MEZZANINE

LOFT

UNDEV

RETAIL

RET-OFF

OFFICE

BANK

COMMERCIAL BASEMENT

UNFIN

CEILED

FINISHED

RETAIL

APT

OFFICE

BANK

FACTOR %

PARKING

PARK QUAL

YARD IMPROVEMENTS

ASPH

CONC

YD LT #P

FENCE L/F

SPRINKLED

ELEVATOR

LIVING UNITS

TYPE

#

STUDIO

1 BR

2 BR

3 BR

TOTAL

LENGTH

WIDTH

AVG HEIGHT

PERIMETER

BUILDING VALUES

P/P

BLDG \$

0-IMP \$

COMM \$

TOTALS

LAND VALUE

TOTAL ASSESSED VALUE

LIEN VALUE

LAND USE

55301

RETAIL

TRANSP

ZONING

MSVI

/GC

ACRES

.22

SITE UTILITY

QUANTITY

RATE

CONCRETE

WOOD

CEILING

WALL

CEILING

WALL

CEILING

WALL

CEILING

WALL

CEILING

WALL

CEILING

WALL

CEILING

WALL

CEILING

WALL

CEILING

WALL

CEILING

WALL

CEILING

WALL

CEILING

WALL

CEILING

WALL

CEILING

WALL

CEILING

WALL

CEILING

WALL

CEILING

WALL

CEILING

WALL

CEILING

WALL

CEILING

WALL

CEILING

WALL

CEILING

WALL

CEILING

WALL

CEILING

WALL

CEILING

WALL

CEILING

WALL

CEILING

WALL

CEILING

WALL

CEILING

WALL

CEILING

WALL

CEILING

WALL

CEILING

WALL

CEILING

WALL

CEILING

WALL

CEILING

WALL

CEILING

WALL

CEILING

WALL

CEILING

WALL

CEILING

WALL

CEILING

WALL

CEILING

WALL

CEILING

WALL

CEILING

WALL

CEILING

WALL

CEILING

WALL

CEILING

WALL

CEILING

WALL

CEILING

WALL

CEILING

WALL

CEILING

WALL

CEILING

WALL

CEILING

WALL

CEILING

WALL

CEILING

WALL

CEILING

WALL

CEILING

WALL

CEILING

WALL

CEILING

WALL

CEILING

WALL

CEILING

WALL

CEILING

WALL

CEILING

WALL

CEILING

WALL

CEILING

WALL

CEILING

WALL

CEILING

WALL

CEILING

WALL

CEILING

WALL

CEILING

WALL

CEILING

WALL

CEILING

WALL

CEILING

WALL

CEILING

WALL

CEILING

WALL

CEILING

WALL

CEILING

WALL

CEILING

WALL

CEILING

WALL

CEILING

WALL

CEILING

WALL

CEILING

WALL

CEILING

WALL

CEILING

WALL

CEILING

WALL

CEILING

WALL

CEILING

WALL

CEILING

WALL

CEILING

WALL

CEILING

WALL

CEILING

WALL

CEILING

WALL

FM 04 ☐ REVAL 93 02/24/93 02/23/93 ACCOUNT NO 163005-3-032-0007 SD 25 L/C 0511
SITUS: P/P NO TYPE

NBR -9308 UNIT # PRE STREET STATE TYPE AV SUF
CITY MARYSVILLE ZIP 98270 CT 528-02 SEC-TWP-RNG 163005-3
BENCH MARK AREA 190 WTRFT

BUSINESS NAME SPAS & STUFF

U N D X

BUILDING NO

2 OF 2

DATE BUILT

1928

% UNFINISHED

OCCUPANCY

29 SERVICE GARAGE

REMODEL DATE

HEIGHT MULT

.921

CONDITION

POOR

PERIM MULT

1.468

CONSTRUCTION

D

EFFECTIVE AGE

24

BUILDING LIFE

30

STYLE

1 STRY

DEPRECIATION %

66

MARKET MODIFIER

QUALITY

LOW

EXTERIOR

SIDING

ROOF TYPE

FLAT

ROOF COVER

BUILT UP

FOUNDATION

CONCRETE

BEDROOMS #

FULL BATHS #

3/4 BATHS #

1/2 BATHS #

PLUMB FIX #

4

FLOOR COVER

NONE

FLOOR CONST

FRAME ☐

CONC ☐

HEAT-COOL

NONE

FIREPLACE

BUILT IN APPLIANCES

RANGE-OVEN

HOOD-FAN

DISHWASHER

GARB DISP

TRASH COMP

MICROWAVE

INTERCOM

VACUUM

EL GAR DR

HOT TUB

SAUNA

1st FLR ☐

2nd FLR ☐

3rd FLR ☐

4th FLR ☐

LOFT ☐

1,180

BASEMENT ☐

DAYLITE

POR DEV ☐

QUAL FIN

GAR QUAL

EXTERIOR

ATTACHED ☐

DETACHED ☐

BASEMENT ☐

CP QUAL

ROOF CVR

CP ☐

PRCH QUAL

CONC ☐

DECK ☐

BALC ☐

ROOF ☐

MEZZANINE

LOFT ☐

UNDEV ☐

RETAIL ☐

RET-OFF ☐

OFFICE ☐

BANK ☐

COMMERCIAL BASEMENT

UNFIN ☐

CEILED ☐

FINISHED ☐

RETAIL ☐

APT ☐

OFFICE ☐

BANK ☐

FACTOR %

PARKING ☐

PARK QUAL

YARD IMPROVEMENTS

ASPH ☐

CONC ☐

YD LT #P

FENCE L/F

SPRINKLED ☐

ELEVATOR

LIVING UNITS

TYPE # ☐

STUDIO

1 BR

2 BR

3 BR

TOTAL

LENGTH

WIDTH

AVG HEIGHT

PERIMETER

10

146

2,000

#F

BUILDING VALUES

P/P

BLDG \$

11,500

O-IMP \$

0

COMM \$

0

TOTAL \$

11,500

LAND VALUE

\$

TOTAL ASSESSED VALUE

\$

LIEN VALUE

(S)

LAND USE

ZONING

LAND VALUATION

LIEN

METHOD

PORT

1 2 3 4 5

1 2 3 4 5

1 2 3 4 5

1 2 3 4 5

1 2 3 4 5

1 2 3 4 5

1 2 3 4 5

1 2 3 4 5

1 2 3 4 5

1 2 3 4 5

1 2 3 4 5

1 2 3 4 5

1 2 3 4 5

1 2 3 4 5

1 2 3 4 5

1 2 3 4 5

1 2 3 4 5

1 2 3 4 5

1 2 3 4 5

1 2 3 4 5

1 2 3 4 5

1 2 3 4 5

1 2 3 4 5

1 2 3 4 5

ACRES

SITE UTILITY

QUANTITY

RATE

1 2 3 4 5

1 2 3 4 5

1 2 3 4 5

1 2 3 4 5

1 2 3 4 5

1 2 3 4 5

1 2 3 4 5

1 2 3 4 5

1 2 3 4 5

1 2 3 4 5

1 2 3 4 5

1 2 3 4 5

1 2 3 4 5

1 2 3 4 5

1 2 3 4 5

1 2 3 4 5

1 2 3 4 5

1 2 3 4 5

1 2 3 4 5

1 2 3 4 5

1 2 3 4 5

1 2 3 4 5

NEIGH

ACCESS

RD

PWR

WTR

VIEW

WTR

VIEW

WTR

VIEW

WTR

VIEW

WTR

VIEW

WTR

VIEW

WTR

VIEW

WTR

VIEW

WTR

VIEW

WTR

VIEW

WTR

VIEW

NEIGH

ACCESS

RD

PWR

WTR

VIEW

WTR

VIEW

WTR

VIEW

WTR

VIEW

WTR

VIEW

WTR

VIEW

WTR

VIEW

WTR

VIEW

WTR

VIEW

WTR

VIEW

WTR

VIEW

NEIGH

ACCESS

RD

PWR

WTR

VIEW

WTR

VIEW

WTR

VIEW

WTR

VIEW

WTR

VIEW

WTR

VIEW

WTR

VIEW

WTR

VIEW

WTR

VIEW

WTR

VIEW

WTR

VIEW

NEIGH

ACCESS

RD

PWR

WTR

VIEW

WTR

VIEW

WTR

VIEW

WTR

VIEW

WTR

VIEW

WTR

VIEW

WTR

VIEW

WTR

VIEW

WTR

VIEW

WTR

VIEW

WTR

VIEW

NEIGH

ACCESS

RD

PWR

WTR

VIEW

WTR

VIEW

WTR

VIEW

WTR

VIEW

WTR

VIEW

WTR

VIEW

WTR

VIEW

WTR

VIEW

WTR

VIEW

WTR

VIEW

WTR

VIEW

NEIGH

BUILDING LAND
FM ~~117~~ ☐ REVAL 89 12/02/88 12/02/88 ACCOUNT NO 163005-3-032-0007 SD 25
SITUS: P/P NO State TYPE L/C 0511

NBR 9308- UNIT # PRE STREET OLD HWY 99 TYPE AV SUR N
CITY MARYSVILLE ZIP 98270- CT 528.02 SEC-TWP-RNG 163005-3
BENCH MARK AREA 190 WTRFT

BUSINESS NAME PACIFIC POWER BATTERIES Sds +

U N D X

BUILDING NO	OCCUPANCY	CONSTRUCTION	STYLE
2 OF 2	29 SERVICE GARAGE	D	1 STRY
DATE BUILT	REMODEL DATE	EFFECTIVE AGE	DEPRECIATION %
1928		20-4	53 66
% UNFINISHED	HEIGHT MULT	BUILDING LIFE	MARKET MODIFIER
	.921	30	

QUALITY	BEDROOMS #	FLOOR COVER	BUILT IN APPLIANCES	INTERCOM
LOW		NONE	RANGE-OVEN	
EXTERIOR	FULL BATHS #	FLOOR CONST	HOOD-FAN	VACUUM
STUCCO S	3/4 BATHS #	FRAME <input type="checkbox"/>	DISHWASHER	EL GAR DR
ROOF TYPE	1/2 BATHS #	CONC <input type="checkbox"/>	GARB DISP	HOT TUB
FLAT			TRASH COMP	SAUNA
ROOF COVER	PLUMB FIX #	HEAT-COOL	MICROWAVE	
BUILT UP	4	NONE		
FOUNDATION		FIREPLACE		
CONCRETE				

1st FLR <input type="checkbox"/>	1,180	BASEMENT <input type="checkbox"/>	GAR QUAL	CP QUAL	PRCH QUAL
2nd FLR <input type="checkbox"/>		DAYLITE	EXTERIOR	ROOF CVR	CONC <input type="checkbox"/>
3rd FLR <input type="checkbox"/>		POR DEV <input type="checkbox"/>	ATTACHED <input type="checkbox"/>	CP <input type="checkbox"/>	DECK <input type="checkbox"/>
4th FLR <input type="checkbox"/>		QUAL FIN	DETACHED <input type="checkbox"/>		BALC <input type="checkbox"/>
LOFT <input type="checkbox"/>			BASEMENT <input type="checkbox"/>		ROOF <input type="checkbox"/>

MEZZANINE	COMMERCIAL BASEMENT	YARD IMPROVEMENTS	LIVING UNITS
LOFT <input type="checkbox"/>	UNFIN <input type="checkbox"/>	ASPH <input type="checkbox"/>	TYPE # <input type="checkbox"/>
UNDEV <input type="checkbox"/>	CEILED <input type="checkbox"/>	CONC <input type="checkbox"/>	2,000
RETAIL <input type="checkbox"/>	FINISHED <input type="checkbox"/>	YD LT #P	#F
RET-OFF <input type="checkbox"/>	RETAIL <input type="checkbox"/>	FENCE L/F	1 BR
OFFICE <input type="checkbox"/>	APT <input type="checkbox"/>		2 BR
BANK <input type="checkbox"/>	OFFICE <input type="checkbox"/>	SPRINKLED <input type="checkbox"/>	3 BR
	BANK <input type="checkbox"/>	ELEVATOR	TOTAL
	FACTOR %		LENGTH
	PARKING <input type="checkbox"/>		WIDTH
	PARK QUAL		AVG HEIGHT
			PERIMETER

BUILDING VALUES

P/P
BLDG \$ 13,600
O-IMP \$ 0
COMM \$ -0 -1,200

TOTAL \$ 14,800


LAND USE

ZONING

LAND VALUATION	PORTION	METHOD				ACRES	SITE UTILITY	QUANTITY	RATE	CONTIG	C/O	W/O	G/O	N/O	F/O	A/O	I/O	R/O	P/O	W/O	T/O	R/O	V/O	I/O	F/O	M/O	H/O	B/O	T/O	D/O	L/O	A/O	N/O	W/O	E/O	S/O	P/O	M/O	E/O	N/O	T/O	S/O	P/O	M/O	E/O	N/O	T/O	S/O	P/O	M/O	E/O	N/O	T/O	S/O	P/O	M/O	E/O	N/O	T/O	S/O	P/O	M/O	E/O	N/O	T/O	S/O	P/O	M/O	E/O	N/O	T/O	S/O	P/O	M/O	E/O	N/O	T/O	S/O	P/O	M/O	E/O	N/O	T/O	S/O	P/O	M/O	E/O	N/O	T/O	S/O	P/O	M/O	E/O	N/O	T/O	S/O	P/O	M/O	E/O	N/O	T/O	S/O	P/O	M/O	E/O	N/O	T/O	S/O	P/O	M/O	E/O	N/O	T/O	S/O	P/O	M/O	E/O	N/O	T/O	S/O	P/O	M/O	E/O	N/O	T/O	S/O	P/O	M/O	E/O	N/O	T/O	S/O	P/O	M/O	E/O	N/O	T/O	S/O	P/O	M/O	E/O	N/O	T/O	S/O	P/O	M/O	E/O	N/O	T/O	S/O	P/O	M/O	E/O	N/O	T/O	S/O	P/O	M/O	E/O	N/O	T/O	S/O	P/O	M/O	E/O	N/O	T/O	S/O	P/O	M/O	E/O	N/O	T/O	S/O	P/O	M/O	E/O	N/O	T/O	S/O	P/O	M/O	E/O	N/O	T/O	S/O	P/O	M/O	E/O	N/O	T/O	S/O	P/O	M/O	E/O	N/O	T/O	S/O	P/O	M/O	E/O	N/O	T/O	S/O	P/O	M/O	E/O	N/O	T/O	S/O	P/O	M/O	E/O	N/O	T/O	S/O	P/O	M/O	E/O	N/O	T/O	S/O	P/O	M/O	E/O	N/O	T/O	S/O	P/O	M/O	E/O	N/O	T/O	S/O	P/O	M/O	E/O	N/O	T/O	S/O	P/O	M/O	E/O	N/O	T/O	S/O	P/O	M/O	E/O	N/O	T/O	S/O	P/O	M/O	E/O	N/O	T/O	S/O	P/O	M/O	E/O	N/O	T/O	S/O	P/O	M/O	E/O	N/O	T/O	S/O	P/O	M/O	E/O	N/O	T/O	S/O	P/O	M/O	E/O	N/O	T/O	S/O	P/O	M/O	E/O	N/O	T/O	S/O	P/O	M/O	E/O	N/O	T/O	S/O	P/O	M/O	E/O	N/O	T/O	S/O	P/O	M/O	E/O	N/O	T/O	S/O	P/O	M/O	E/O	N/O	T/O	S/O	P/O	M/O	E/O	N/O	T/O	S/O	P/O	M/O	E/O	N/O	T/O	S/O	P/O	M/O	E/O	N/O	T/O	S/O	P/O	M/O	E/O	N/O	T/O	S/O	P/O	M/O	E/O	N/O	T/O	S/O	P/O	M/O	E/O	N/O	T/O	S/O	P/O	M/O	E/O	N/O	T/O	S/O	P/O	M/O	E/O	N/O	T/O	S/O	P/O	M/O	E/O	N/O	T/O	S/O	P/O	M/O	E/O	N/O	T/O	S/O	P/O	M/O	E/O	N/O	T/O	S/O	P/O	M/O	E/O	N/O	T/O	S/O	P/O	M/O	E/O	N/O	T/O	S/O	P/O	M/O	E/O	N/O	T/O	S/O	P/O	M/O	E/O	N/O	T/O	S/O	P/O	M/O	E/O	N/O	T/O	S/O	P/O	M/O	E/O	N/O	T/O	S/O	P/O	M/O	E/O	N/O	T/O	S/O	P/O	M/O	E/O	N/O	T/O	S/O	P/O	M/O	E/O	N/O	T/O	S/O	P/O	M/O	E/O	N/O	T/O	S/O	P/O	M/O	E/O	N/O	T/O	S/O	P/O	M/O	E/O	N/O	T/O	S/O	P/O	M/O	E/O	N/O	T/O	S/O	P/O	M/O	E/O	N/O	T/O	S/O	P/O	M/O	E/O	N/O	T/O	S/O	P/O	M/O	E/O	N/O	T/O	S/O	P/O	M/O	E/O	N/O	T/O	S/O	P/O	M/O	E/O	N/O	T/O	S/O	P/O	M/O	E/O	N/O	T/O	S/O	P/O	M/O	E/O	N/O	T/O	S/O	P/O	M/O	E/O	N/O	T/O	S/O	P/O	M/O	E/O	N/O	T/O	S/O	P/O	M/O	E
----------------	---------	--------	--	--	--	-------	--------------	----------	------	--------	-----	-----	-----	-----	-----	-----	-----	-----	-----	-----	-----	-----	-----	-----	-----	-----	-----	-----	-----	-----	-----	-----	-----	-----	-----	-----	-----	-----	-----	-----	-----	-----	-----	-----	-----	-----	-----	-----	-----	-----	-----	-----	-----	-----	-----	-----	-----	-----	-----	-----	-----	-----	-----	-----	-----	-----	-----	-----	-----	-----	-----	-----	-----	-----	-----	-----	-----	-----	-----	-----	-----	-----	-----	-----	-----	-----	-----	-----	-----	-----	-----	-----	-----	-----	-----	-----	-----	-----	-----	-----	-----	-----	-----	-----	-----	-----	-----	-----	-----	-----	-----	-----	-----	-----	-----	-----	-----	-----	-----	-----	-----	-----	-----	-----	-----	-----	-----	-----	-----	-----	-----	-----	-----	-----	-----	-----	-----	-----	-----	-----	-----	-----	-----	-----	-----	-----	-----	-----	-----	-----	-----	-----	-----	-----	-----	-----	-----	-----	-----	-----	-----	-----	-----	-----	-----	-----	-----	-----	-----	-----	-----	-----	-----	-----	-----	-----	-----	-----	-----	-----	-----	-----	-----	-----	-----	-----	-----	-----	-----	-----	-----	-----	-----	-----	-----	-----	-----	-----	-----	-----	-----	-----	-----	-----	-----	-----	-----	-----	-----	-----	-----	-----	-----	-----	-----	-----	-----	-----	-----	-----	-----	-----	-----	-----	-----	-----	-----	-----	-----	-----	-----	-----	-----	-----	-----	-----	-----	-----	-----	-----	-----	-----	-----	-----	-----	-----	-----	-----	-----	-----	-----	-----	-----	-----	-----	-----	-----	-----	-----	-----	-----	-----	-----	-----	-----	-----	-----	-----	-----	-----	-----	-----	-----	-----	-----	-----	-----	-----	-----	-----	-----	-----	-----	-----	-----	-----	-----	-----	-----	-----	-----	-----	-----	-----	-----	-----	-----	-----	-----	-----	-----	-----	-----	-----	-----	-----	-----	-----	-----	-----	-----	-----	-----	-----	-----	-----	-----	-----	-----	-----	-----	-----	-----	-----	-----	-----	-----	-----	-----	-----	-----	-----	-----	-----	-----	-----	-----	-----	-----	-----	-----	-----	-----	-----	-----	-----	-----	-----	-----	-----	-----	-----	-----	-----	-----	-----	-----	-----	-----	-----	-----	-----	-----	-----	-----	-----	-----	-----	-----	-----	-----	-----	-----	-----	-----	-----	-----	-----	-----	-----	-----	-----	-----	-----	-----	-----	-----	-----	-----	-----	-----	-----	-----	-----	-----	-----	-----	-----	-----	-----	-----	-----	-----	-----	-----	-----	-----	-----	-----	-----	-----	-----	-----	-----	-----	-----	-----	-----	-----	-----	-----	-----	-----	-----	-----	-----	-----	-----	-----	-----	-----	-----	-----	-----	-----	-----	-----	-----	-----	-----	-----	-----	-----	-----	-----	-----	-----	-----	-----	-----	-----	-----	-----	-----	-----	-----	-----	-----	-----	-----	-----	-----	-----	-----	-----	-----	-----	-----	-----	-----	-----	-----	-----	-----	-----	-----	-----	-----	-----	-----	-----	-----	-----	-----	-----	-----	-----	-----	-----	-----	-----	-----	-----	-----	-----	-----	-----	-----	-----	-----	-----	-----	-----	-----	-----	-----	-----	-----	-----	-----	-----	-----	---

REF ID: A66112
SERVICE STA. 2 OF 2

163005-3-032-0007 08/05/78 L781752



MARTIN MERLE R
DISNEY E DEAN
18709 35TH AVENUE N E
ARLINGTON WA 98223
L/C 1235-511 SCHOOL DISTRICT 25

SEC 16 TWP 30 RGE 05
RT-25B-2) BEG WH S LN SE1/4 SW1/4 16-30-
5 INT W R/W LN PAC HWY AS IS NOW LAID
OUT (1976) TH NELY ALG SD R/W LN 302.5FT
TPB TH CONT NELY ALG SD R/W LN 224FT
(TAP A) TH ANG L 92*31 FOR 178FT TO
ELY R/W LN BN (GN) RR (TAP B) TH ANG L
95*57 & FOLG SD RR R/W LN FOR 220.5FT
M/L TO INT NLY LN OF TR CONVDYD TO ASHER
J O'BRIEN BY DEED REC 4/15/43 UND AUD
FILE NO. 745603 TH SELY ALG NLY LN SD
O'BRIEN TR 144.5FT M/L TO TPB LESS NLY
95FT THOF & ALSO LESS THAT PTN THOF LY
SLY OF A LN WH IS DRAWN FR A PT ON W LN
SD HWY WH IS 154FT SWLY OF PT "A" TH
WLY TAP ON ELY RR R/W LN WH IS 150FT
SWLY OF PT "B" & TERMINUS SD LN

VALUATION

SALES DATA

DWELLING

HIGHEST AND BEST USE VALUE

OTHER CONSTRUCTION

SCALE 20

N

12



27

FRONT

BLDG. 1 OF 1.

APPRAISAL DATA

DEPUTY	MONTH	DAY	YEAR	REMARKS
HWJ.	1	3	73	REVALUE OLD RES. (CABIN) AS BLDG. NO. 1 AND MAKE SER. STA.
J. H. H.	3	15	74	2 OF 2 AND INCLUDE ON BLDG. 1 AS OTHER IMPR.
E.	4	23	74	REVALUE S. STATION ONLY + LAND
G.P.	4	21	77	RE-APPRAISAL. E.O. RES.
D. Richardson	7	26	78	correct desc
P.M.	12	6	79	REVALUE / S. TR. E.O. 16 RES.
J.M.	12	15	82	REVALUE
JAL	3	19	86	REVM
2460	12	1	88	REVALUE OF S. STATION ONLY
BA	2	16	93	REVAL
J.P. Joubert	7	31	94	PROCESSED DESG PROP 1881
				VAL PRIOR 13900
				VAL AFTER 3400

ACCOUNT NUMBER 163405-3-032-0007

RT#

7

ADDITION

BLK

LOT

FEE OWNER ALBERT B HERRING

DATE 3-15-74

ADDRESS OF PROPERTY 9314 OLD HIGHWAY 99 DARIUSVILLE, WA 98210

BLDG USE/TYPE SERVICE STATION & OFFICE

CLASS

D Low Cost SFR STA

Bldg. Life

20 years

QUALITY	EXTERIOR WALLS	INTERIOR WALLS	INTERIOR TRIM	SALES DATA				
E G F P	✓ Single	Solid	Mahogany	Instrument	Mo	Day	Yr	St. Tax
CONDITION	Double	Conc Blk	Metal					
f Foundation	Brick	✓ Plywood	✓ Hemlock					
f Exterior	Concrete	Plywood Panel	OR					
f Interior	Pre Fab Metal	Plaster						
BUILDING	Tilt Up	Plaster Board	INSULATION					
/ No. Stories	OR FRAME	Painted	Walls, Ceiling					
No. Stores	EXTERIOR FACING	Papered	Roof					
✓ No. Rooms	Siding	OR	Floor					
Bsmt	✓ Stucco							
/ No. Offices	Tx III	INTERIOR CEILING	WIRING	No.	Date	Amt.	Purpose	
No. Apts	Brick () Venr	Plaster	Minimum	4055L	9/64		Demo	
UNIT SQ. FEET	Concrete	Plaster Board	✓ Average					
	Concrete Blk	Celotex	Good					
	OR	Acoustical	Special					
OR	Sq. Ft.	OR	HEAT					
	FLOOR CONSTRUCT.		ELEC-GAS-OIL					
	Beams X	PLUMBING	Hot Water					
CONSTRUCTION	Posts X	✓ No. of Fixtures	Forced Air					
✓ Wood Frame	Joists X	Tubs	Suspended					
Steel Frame	On Can.	✓ Toilets	Base Board					
Ord. Masonry	Car Deck	✓ Basins	Heat Pump					
Concrete	✓ Concrete SLAB	Sinks	Air Condition					
Pre Fab	Plywood	Utility	OR OIL STOVE					
OR	OR	Shower						
	FLOOR FINISH	HWT						
FOUNDATION	Hardwood	Urinal						
Concrete	Lino	Drink Fount.						
Conc. Blk.	Asph. Tile	OR						
Post & Pier	Vinyl Tile	E G F P						
OR CONCRETE SLAB	Concrete	BATH FINISH	ITEM	Sq. Ft.	Factor	Product		
	Terazzo	Tile	Hyd Hoist SP	100	2200	2900		
BSMT	OR	Plaster Bd						
Full Part		OR						
Sub Bsmt.	ROOF CONST.	ROOF COVER						
Floor	✓ Wood Frame Joists	Shake-Shingle						
Parking	Steel Frame	Composition						
Service	Truss	Bit Up						
Apts.	Ply-Cardeck	Metal						
OR	OR	OR						
ELEVATOR	Miscellaneous Items	Miscellaneous Items						
Hyd Elect	Yard Lites	Drop in Range						
Pass Freight	✓ Pump Islands 3x10	Built in R-O						
Stops	3 (SP) DP	Garbage Disposal						
OR	Monoxo Vents	Hood & Fan						
Miscellaneous Items	Sprinklers	Dish Washer						
Fire Place	3 Tanks							
Balcony	2 550 GHA							
Stair Ways	1 2000 GHA							
Marquee								
Covered Walk								
/ Hoists - S. POST								
✓ Air Water WELLO								
✓ Canopy								

TOTAL

% UNF

TOTAL

LESS DEP.

TOTAL

OTHER IMPROVEMENTS

TOTAL FV

MAIN BLDG.

OTHER BLDGS.

TOTAL FV

TOTAL FV N.C. FOR '54

ACCOUNT NUMBER 163005-3-032-0007

RT#

ADDITION			
FEE OWNER <u>ALBERT A HENNING</u>			
ADDRESS OF PROPERTY <u>9314 OLD HWY 99</u>			
BLDG USE/TYPE <u>SERVICE STATION & OFFICE</u>			
QUALITY	EXTERIOR WALLS		INTERIOR WALLS
E G F P	<input checked="" type="checkbox"/> Single		Solid—
CONDITION	<input type="checkbox"/> Double		Conc Blk
<input checked="" type="checkbox"/> Foundation	<input type="checkbox"/> Brick	<input checked="" type="checkbox"/> Plywood	
<input checked="" type="checkbox"/> Exterior	<input type="checkbox"/> Concrete	<input type="checkbox"/> Plywood Panel	
<input checked="" type="checkbox"/> Interior	<input type="checkbox"/> Pre Fab Metal	<input type="checkbox"/> Plaster	
BUILDING	<input type="checkbox"/> Tilt Up	<input type="checkbox"/> Plaster Board	
<input checked="" type="checkbox"/> No. Stories	OR <u>FRAME</u>	<input type="checkbox"/> Painted	
<input type="checkbox"/> No. Stores	EXTERIOR FACING	<input type="checkbox"/> Papered	
<input checked="" type="checkbox"/> No. Rooms	<input type="checkbox"/> Siding	OR	
<input type="checkbox"/> Bsmt	<input checked="" type="checkbox"/> Stucco		
<input checked="" type="checkbox"/> No. Offices	<input type="checkbox"/> Tx III	INTERIOR CEILING	
<input type="checkbox"/> No. Apts	<input type="checkbox"/> Brick () Venr	<input type="checkbox"/> Plaster	
UNIT SQ FEET	<input type="checkbox"/> Concrete	<input type="checkbox"/> Plaster Board	
	<input type="checkbox"/> Concrete Blk	<input type="checkbox"/> Celotex	
	OR	<input type="checkbox"/> Acoustical	
	Sq. Ft.	OR <u>Plaster</u>	
OR	FLOOR CONSTRUCT.		
	<input type="checkbox"/> Beams X	PLUMBING	
CONSTRUCTION	<input type="checkbox"/> Posts X	<input checked="" type="checkbox"/> No. of Fixtures	
<input checked="" type="checkbox"/> Wood Frame	<input type="checkbox"/> Joists X	<input type="checkbox"/> Tubs	
<input type="checkbox"/> Steel Frame	<input type="checkbox"/> On Cen.	<input checked="" type="checkbox"/> Toilets	
<input type="checkbox"/> Ord. Masonry	<input type="checkbox"/> Car Deck	<input checked="" type="checkbox"/> Basins	
<input type="checkbox"/> Concrete	<input checked="" type="checkbox"/> Concrete SLAB	<input type="checkbox"/> Sinks	
<input type="checkbox"/> Pre Fab	<input type="checkbox"/> Plywood	<input type="checkbox"/> Utility	
OR	OR	<input type="checkbox"/> Shower	
	FLOOR FINISH	HWT	
FOUNDATION	<input type="checkbox"/> Hardwood	<input type="checkbox"/> Urinal	
<input type="checkbox"/> Concrete	<input type="checkbox"/> Lino	<input type="checkbox"/> Drink Fount.	
<input type="checkbox"/> Conc. Blk.	<input type="checkbox"/> Asph. Tile	OR	
<input type="checkbox"/> Post & Pier	<input type="checkbox"/> Vinyl Tile	E G F P	
OR <u>CONCRETE SLAB</u>	<input checked="" type="checkbox"/> Concrete	BATH FINISH	F C W
	<input type="checkbox"/> Terazzo	<input type="checkbox"/> Tile	
BSMT	OR	<input type="checkbox"/> Plaster Bd	
<input type="checkbox"/> Full	<input type="checkbox"/> Part	OR <u>Plaster</u>	
<input type="checkbox"/> Sub Bsmt.	ROOF CONST.	ROOF COVER	
<input type="checkbox"/> Floor	<input checked="" type="checkbox"/> Wood Frame Joists	<input type="checkbox"/> Shake-Shingle	
<input type="checkbox"/> Parking	<input type="checkbox"/> Steel Frame	<input type="checkbox"/> Composition	
<input type="checkbox"/> Service	<input type="checkbox"/> Truss	<input type="checkbox"/> Bit Up	
<input type="checkbox"/> Apts.	<input type="checkbox"/> Ply-Cardeck	<input type="checkbox"/> Metal	
OR	OR	OR <u>TAR PAPER</u>	
ELEVATOR	Miscellaneous Items	Miscellaneous Items	
<input type="checkbox"/> Hyd Elect	<input type="checkbox"/> Yard Lites	<input type="checkbox"/> Drop in Range	
<input type="checkbox"/> Pass Freight	<input checked="" type="checkbox"/> Pump Islands 3x10	<input type="checkbox"/> Built in R-O	
<input type="checkbox"/> Stops	<input checked="" type="checkbox"/> DP	<input type="checkbox"/> Garbage Disposal	
OR	<input type="checkbox"/> Monoxo Vents	<input type="checkbox"/> Hood & Fan	
	<input type="checkbox"/> Sprinklers	<input type="checkbox"/> Dish Washer	
Miscellaneous Items			
<input type="checkbox"/> Fire Place	<input checked="" type="checkbox"/> Tanks		
<input type="checkbox"/> Balcony	<input checked="" type="checkbox"/> 550 G.H.		
<input type="checkbox"/> Stair Ways	<input checked="" type="checkbox"/> 2000 G.H.		
<input type="checkbox"/> Marquee			
<input type="checkbox"/> Covered Walk			
<input checked="" type="checkbox"/> Hoists - 5. Post			
<input checked="" type="checkbox"/> Air Water WELL			
<input checked="" type="checkbox"/> Canopy			

DATE BUILT <u>1928</u> ^{SUB 2445} ₁₉₄₅ WALL HT.		SQ. FT. <u>1180</u>	
Add Yr.	B	B	
Eff. Age <u>15</u>	<u>1</u>	<u>10</u>	<u>1180</u>
Dep. Phy. Cond. <u>65</u>	<u>2</u>	<u>2</u>	
Dep. Econ. Obs.	<u>3</u>	<u>3</u>	
Dep. Func. Obs.	<u>4</u>	<u>4</u>	
ITEM	Sq. Ft.	Factor	Product
SR <u>24.00</u>	<u>1180</u>	<u>24.00</u>	<u>28320</u>
HOIST <u>1.5P</u>	<u>1</u>	<u>1900</u>	<u>1900</u>
TRUNKS <u>2-550 1-2M</u>			<u>2950</u>
PIPING <u>3T 3SP 1AEN</u>			<u>2050</u>
PUMP <u>1240 3x10</u>	<u>30</u>	<u>3.20</u>	<u>96</u>
A & W	<u>1</u>	<u>225</u>	<u>225</u>
CANOPY <u>12x16</u>	<u>192</u>	<u>4.35</u>	<u>835</u>
TOTAL			<u>36,376</u>
% UNF			
TOTAL			
LESS DEP. <u>65%</u>			<u>23,644</u>
TOTAL			<u>12,732</u>
OTHER IMPROVEMENTS			<u>1000</u>
TOTAL FV			<u>13,732</u>
MAIN BLDG.	<u>FOUNDED</u>		<u>13,700</u>
OTHER BLDGS.			
TOTAL FV N.C. FOR '84			

ACCOUNT NUMBER 163005-3-032-0007

RT#

7

ADDITION

FEE OWNER ALBERT B HENNING

ADDRESS OF PROPERTY 9314 OLD HWY 99

BLDG USE/TYPE SERVICE STATION & OFFICE

QUALITY	EXTERIOR WALLS	INTERIOR WALLS
E. G. F. P.	<input checked="" type="checkbox"/> Single	Solid---
CONDITION	Double	Conc Blk
<input checked="" type="checkbox"/> Foundation	Brick	<input checked="" type="checkbox"/> Plywood
<input checked="" type="checkbox"/> Exterior	Concrete	Plywood Panel
<input checked="" type="checkbox"/> Interior	Pre Fab Metal	Plaster
BUILDING	Tilt Up	Plaster Board
<input checked="" type="checkbox"/> No. Stories	OR FRAME	Painted
No. Stores	EXTERIOR FACING	Papered
<input checked="" type="checkbox"/> No. Rooms	Siding	OR
Bsmt	<input checked="" type="checkbox"/> Stucco	
<input checked="" type="checkbox"/> No. Offices	Tx III	INTERIOR CEILING
No. Apts	Brick () Venr	Plaster
UNIT SQ. FEET	Concrete	Plaster Board
	Concrete Blk	Celotex
	OR	Acoustical
	Sq. Ft.	OR Plaster
OR	FLOOR CONSTRUCT.	
	Beams X	PLUMBING
CONSTRUCTION	Posts X	<input checked="" type="checkbox"/> No. of Fixtures
<input checked="" type="checkbox"/> Wood Frame	Joists X	Tubs
Steel Frame	On Cen.	<input checked="" type="checkbox"/> Toilets
Ord. Masonry	Car Deck	<input checked="" type="checkbox"/> Basins
Concrete	<input checked="" type="checkbox"/> Concrete SLAB	Sinks
Pre Fab	Plywood	Utility
OR	OR	Shower
	FLOOR FINISH	HWT
FOUNDATION	Hardwood	Urinal
Concrete	Lino	Drink Fount.
Conc. Blk.	Asph. Tile	OR
Post & Pier	Vinyl Tile	E G F P
OR CONCRETE SLAB	<input checked="" type="checkbox"/> Concrete	BATH FINISH F C W
	Terazzo	Tile
BSMT	OR	Plaster Bd
Full Part		OR Plaster
Sub Bsmt.	ROOF CONST.	ROOF COVER
Floor	<input checked="" type="checkbox"/> Wood Frame Joists	Shake-Shingle
Parking	Steel Frame	Composition
Service	Truss	Bit Up
Apts.	Ply-Cardeck	Metal
OR	OR	OR TAR PAPER
ELEVATOR	Miscellaneous Items	Miscellaneous Items
Hyd Elect	Yard Lites	Drop in Range
Pass Freight	<input checked="" type="checkbox"/> Pump Islands 3x10	Built in R-O
Stops	3 (SP) DP	Garbage Disposal
OR	Monoxo Vents	Hood & Fan
Miscellaneous Items	Sprinklers	Dish Washer
Fire Place	3 Tanks	
Balcony	2 550 G.H.	
Stair Ways	1 2000 G.H.	
Marquée		
Covered Walk		
<input checked="" type="checkbox"/> Hoists - S. Post		
<input checked="" type="checkbox"/> Air Water WELL		
<input checked="" type="checkbox"/> Canopy		

UNF.	-%	B	B
Date	4/21/77.	1	10.
Effective Age	1Y	2	2
Exp. For Cond	60	3	3
" " OBSL.		4	4
ITEM	Sq. Ft.	Factor	Cost
BR 17.25	1180	17.25	20355
HOIST 15P	1	1340	1300
TANKS 2-550L 1-2H			2170.
PIPING 3T 3SP 1AD			1575.
PUMP 15L 3X10	30	270	80.
AW (1)		150	150
CAUDPH 12X16	192	2.50	480.
TOTAL			26050.
% UNF			
TOTAL			
LESS DEP. 60			15630
TOTAL			10420
OTHER IMPROVEMENTS			1000
TOTAL FV			
MAIN BLDG.			
OTHER BLDGS.			
TOTAL FV	262 (83)		11420
MAIN BLDG. AV			
OTHER BLDGS. AV			
TOTAL AV			

ACCOUNT NUMBER 163005-3-032-0007

RT#

7

ADDITION

FEE OWNER ALBERT B HERRING

ADDRESS OF PROPERTY 9314 OLD HWY 3

BLDG USE/TYPE SERVICE STATION & OFF

QUALITY	EXTERIOR WALLS	INTERIOR WALL
E G F P	✓ Single	Solid
CONDITION	Double	Conc Blk
Foundation	Brick	✓ Plywood
Exterior	Concrete	Plywood Panel
Interior	Pre Fab Metal	Plaster
BUILDING	Tilt Up	Plaster Board
No. Stories	OR FRAME	Painted
No. Stores	EXTERIOR FACING	Papered
No. Rooms	Siding	OR
Bsmt	✓ Stucco	INTERIOR CEILING
No. Offices	Tx III	Plaster
No. Apts	Brick () Venr	Plaster Board
UNIT SQ FEET	Concrete	Celotex
	Concrete Blk	Acoustical
	OR	Sq. Ft. OR 111,100
OR	FLOOR CONSTRUCT.	PLUMBING
CONSTRUCTION	Beams X	No. of Fixtures
✓ Wood Frame	Posts X	Tubs
Steel Frame	Joists X	✓ Toilets
Ord. Masonry	On Can.	✓ Basins
Concrete	Car Deck	Sinks
Pre Fab	✓ Concrete SLAB	Utility
OR	Plywood	Shower
OR	OR	HWT
FOUNDATION	Hardwood	Urinal
Concrete	Lino	Drink Fount.
Conc. Blk.	Asph. Tile	OR
Post & Pier	Vinyl Tile	E G F P
OR CONCRETE SLAB	Concrete	BATH FINISH F C W
BSMT	Terazzo	Tile
Full Part	OR	Plaster Bd
Sub Bsmt.	ROOF CONST.	OR PLUMBING
Floor	✓ Wood Frame Joists	ROOF COVER
Parking	Steel Frame	Shake-Shingle
Service	Truss	Composition
Apts.	Ply-Cardeck	Bit Up
OR	OR	Metal
ELEVATOR	Miscellaneous Items	Miscellaneous Items
Hyd Elect	Yard Lites	Drop In Range
Pass Freight	✓ Pump Islands 3X10	Built In R-O
Stops	3 (SP) DP	Garbage Disposal
OR	Monoxo Vents	Hood & Fan
Miscellaneous Items	Sprinklers	Dish Washer
Fire Place	3 Tanks	
Balcony	2 550 GAL	
Stair Ways	1 2000 GAL	
Marquee		
Covered Walk		
Hoists - 5. POST		
✓ Air Water WELL (1)		
✓ Canopy		

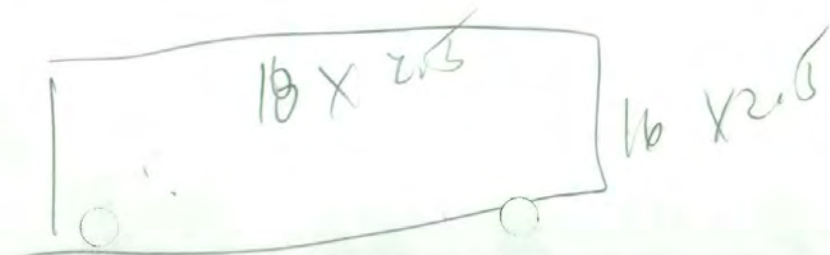

ITEM	Sq. Ft.	Factor	Cost	Cost
BR 9.00	1180	9.00	10620	
HOIST			175	
AIR & WATER VEH			125	
CANOPY	192	2.20	420	
UNDER GROUND PIPE			600	
TANKS 550 GAL (2)	2	245	490	
2000 GAL (1)	1		600	
COMPRESSOR			200	
3X10 CONC ISLAND	300	2.10	630	
TOTAL				13810
% UNF				13810
TOTAL				9670
LESS DEP. 70%				4140
TOTAL				750
OTHER IMPROVEMENTS				4890
TOTAL FV				4890
MAIN BLDG.				4890
OTHER BLDGS.				4890
TOTAL FV				4890
MAIN BLDG. AV				
OTHER BLDGS. AV				
TOTAL AV				

[illegible]

HP E

metal

1/2 bath



TAPE PICTURE HERE

.000000

BUILDING PERMITS		
DATE	NUMBER	AMOUNT

98270

CONSTRUCTION DATA			
DATE FINISHED	1945		
DATE			
PER CENT UNFINISHED			
DATE REMODELED			
DATE MOVED			

RT-25B) COM AT INT S LN SE1/4 SW1/4 & W
BDY OF PAC HWY TH N ON SD W LN OF HWY
302.5FT TO TPB TH N ON W LN OF HWY 70FT
TH W 180FT, M/L TO E R/W LN OF GN R/W
TH S ALG SD R/W 70 FT TH E 147 FT M/L
TO TPB

VALUATION				
ACRES OR LOT NUMBER	LAND	BLDG	INITIAL	DATE
.23	13,730	8980	Gmp ^{177.80} 42	4/21/77

cost legal
~~408~~

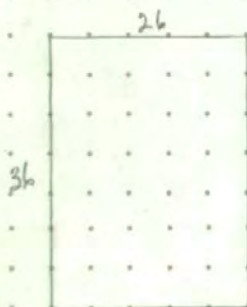
SALES DATA			
SALE	DATE	INSTRUMENT	RECEIPT NUMBER
O.P. 75,000.	Herring 4/24/70	(4) Sundt & Smith SWP 406-275	13763
12,722.	10/1/77	Smith REG	83927
25,000	6-2-76	(4) Martin/Disney REC	6416 TO
	J. Disney 6-2-76	(4) E. Dean Disney Q	6417
Termination of P.T. Inspr	3/29-83	Martin (4) Disney QED	32327

CT 528

[illegible][illegible]

OTHER CONSTRUCTION											
TYPE	DATE BUILT	CONST.	FLOOR	ROOF	DIMENSION	S.F. AREA	CONDITION	FACTOR	VALUE	% DEP.	NET VALUE
Lar. + W.S.		frame slat dirt		shingle	20 x 20	400	V. Poor	217	1110	80	222
									E.O.	No	VALUE

E.O.	No	VALUE
------	----	-------



APPRAISAL DATA

DEPUTY	MONTH	DAY	YEAR	REMARKS
H.S.	1	30	73	revalue
D. Richardson	3	27	74	Revalue, land only
Q. B.	4	23	74	Rev. Bldg. only
G.W.P.	4	21	77	E.O. RES.
D. Richardson	7	24	78	Acreage OK so Correct. desc instead of Seg ptn for comb w/7036
L.M.M.	12	6	79	REVALUE/31 Tr E.O. TO RES. 235
J.M.	12	15	81	Revalue
J.L.	3	19	86	REVAL
Stb	12	1	86	Revalue
BB	2	16	93	Perche vacant
BB	5	14	96	Total interior remodel

163005-3-030-0009

12/11/98 S981833

DISNEY DEAN

4433 105TH PL NE
MARYSVILLE WA
98270

LEVY CODE 0511

SCHOOL DISTRICT 25

SEC 16 TWP 30 RGE 05
RT-25B) PTN SE1/4SW1/4 DAF -
BAAP WH S LN SD SUB INT W R/W LN PAC HWY
AS IS NOW LAID OUT (1976) TH NELY ALG
SD R/W LN 302.5FT TPB TH CONT NELY ALG
SD R/W LN 224FT TAP "A" TH ANG L 92*31
FOR 178FT TO ELY R/W LN BN (GN) RR TAP
"B" TH ANG L 95*57 & FOLG SD RR R/W LN
FOR 220.5FT M/L TO INT NLY LN OF TR
CONVYD TO ASHER J & ANNA O'BRIEN BY DEED
REC 4/15/43 UND AUD FILE NO 745603 TH
SELY ALG NLY LN SD O'BRIEN TR 144.5FT
M/L TO TPB LESS THAT PTN THOF LY NLY
OF A LN WH IS DRAWN FR A PT ON W LN SD
HWY WH IS 154FT SWLY OF PT "A" TH WLY
TAP ON ELY RR R/W LN WH IS 150FT SWLY
ADDITIONAL LEGAL ON FILE

163005-3-030-0009

07/29/78

L781701

MARTIN MERLE R
DISNEY E DEAN
18709 35TH AVENUE N E
ARLINGTON WA

98223

L/C 1235 051 SCHOOL DISTRICT 25

SEC 16 TWP 30 RGE 05
RT-25B) PTN SE1/4SW1/4 DAF -
BAAP WH S LN SD SUB INT W R/W LN PAC HWY
AS IS NOW LAID OUT (1976) TH NELY ALG
SD R/W LN 302.5FT TPB TH CONT NELY ALG
SD R/W LN 224FT TAP "A" TH ANG L 92*31
FOR 178FT TO ELY R/W LN BN (GN) RR TAP
"B" TH ANG L 95*57 & FOLG SD RR R/W LN
FOR 220.5FT M/L TO INT NLY LN OF TR
CONVYD TO ASHER J & ANNA O'BRIEN BY DEED
REC 4/15/43 UND AUD FILE NO 745603 TH
SELY ALG NLY LN SD O'BRIEN TR 144.5FT
N/L TO TPB LESS THAT PTN THOF LY NLY
OF A LN WH IS DRAWN FR A PT ON W LN SD
HWY WH IS 154FT SWLY OF PT "A" TH WLY
TAP ON ELY RR R/W LN WH IS 150FT SWLY
OF PT "B" & TERMINUS SD LN & ALSO LESS
ANY PTN LY WHN FDT - BEG INT S LN SE1/4
SW1/4 & W LN PAC HWY TH NELY ALG HWY
280.5FT TPB TH W TO BN/RR TH NELY ALG
SD RR 53FT TH ELY TAP ON HWY 22FT N OF TPB
TH SLY TO TPB

ACCOUNT NUMBER 163005-3-030-0009

DATE 5-14-96

NAME OF BUSINESS (DBA)

Money tree check X-change

ADDRESS OF PROPERTY 9302 state Av.

BLDG USE/TYPE

Office

CLASS

D

Low

Bldg. Life

40

CONDITION		EXTERIOR WALLS		INTERIOR WALLS		INTERIOR TRIM		INCOME INFORMATION ON FILE				
E G F/P		Single		Brick		Mahogany		YES	NO	DATE		
<input checked="" type="checkbox"/>	Foundation	<input checked="" type="checkbox"/>	Double		Concrete		Metal					
<input checked="" type="checkbox"/>	Exterior		Brick		Conc Blk		Hemlock					
<input checked="" type="checkbox"/>	Interior		Concrete		Plywood		Birch					
			Pre Fab Metal		Plywood Panel							
BUILDING		Glass		Plaster		INSULATION						
<input checked="" type="checkbox"/>	No. Stories			<input checked="" type="checkbox"/>	Plaster Board	Roof	<input checked="" type="checkbox"/>	Ceiling				
	No. Stores	EXTERIOR FACING			Painted	<input checked="" type="checkbox"/>	Walls					
	Bsmt.		Siding		Papered		Floor	BLDG. PERMITS				
	No. Offices		Stucco			WIRING		No.	Date	Amt.	Purpose	
	No. Apts	<input checked="" type="checkbox"/>	Tx 111	INTERIOR CEILING		Minimum		60008	2/96	21000	Remodel	
			Brick	<input checked="" type="checkbox"/>	Venr	Plaster	<input checked="" type="checkbox"/>	Average	70000	7/97	20000	TV
UNIT SQ. FEET			Concrete	<input checked="" type="checkbox"/>	Plaster Board	Good		01674	3/01	5000	TI	
1br			Concrete Blk		Celotex	Special						
2br			Ply - HDBD		Acoustical Spray	HEAT						
3br				<input checked="" type="checkbox"/>	Acoustical Susp.	ELEC-GAS-OIL						
4br		FLOOR CONSTRUCT.			Open	Hot Water						
Avg		<input checked="" type="checkbox"/>	Wood Frame			Forced Air						
CONSTRUCTION			Car Deck	PLUMBING		Suspended						
<input checked="" type="checkbox"/>	Wood Frame		Concrete	3	No. of Fixtures	Base Board						
	Steel Frame		Plywood		Tubs	<input checked="" type="checkbox"/>	Heat Pump					
	Concrete Blk		Earth	1	Toilets		Air Condition					
	Tilt up			1	Basins		H.V.A.C.					
	Modular				Sinks	DATE BUILT 1945		WALL HT.		SQ. FT.		
	Brick	FLOOR FINISH			Utility	Add Yr. Remodel 1996		B		B		
			Hardwood		Shower	Eff. Age		1	B	1	936	
FOUNDATION			Lino	1	HWT	Dep. Phy. Cond.		2		2		
<input checked="" type="checkbox"/>	Concrete		Asph. Tile		Urinal	Dep. Econ. Obs.		3		3		
	Conc. Blk.		Vinyl Tile		Drink Fount.	Dep. Func. Obs.		4		4		
	Post & Pier		Concrete			ITEM		Sq. Ft.	Factor	Product		
	None		Terazzo	SOLAR SYSTEM								
		<input checked="" type="checkbox"/>	Carpet		Heat							
					Hot Water							
BSMT.												
	Full		Part									
	Sub Bsmt.	ROOF CONST.		ROOF COVER								
	Parking	<input checked="" type="checkbox"/>	Wood Frame		Shake-Shingle							
	Service		Steel Frame	<input checked="" type="checkbox"/>	Composition							
	Finished		Truss		Bit Up							
FLOOR COVER			Ply-Cardeck		Metal							
			Alum Frame									
ELEVATOR		Miscellaneous Items		Miscellaneous Items								
	Hyd		Elect		Yard Lites	Drop in Range						
	Pass		Freight		Pump Islands	Built in R-O		TOTAL				
	Stops			SP	DP	Garbage Disposal		% UNF				
				Monoxo Vents		Hood & Fan		TOTAL				
Miscellaneous Items			Sprinklers		Dish Washer	LESS DEP.						
	Fire Place		Thermopane			TOTAL						
	Balcony		Tanks			OTHER IMPROVEMENTS						
	Stair Ways					TOTAL FV						
	Marquee											
	Covered Walk					MAIN BLDG.						
	Hoists					OTHER BLDGS.						
	Air Water					TOTAL FV						
	Canopy											

OTHER IMPROVEMENTS

[illegible]

REMARKS:

[illegible]

TAPE PICTURE HERE

BUILDING PERMITS		
DATE	NUMBER	AMOUNT

CONSTRUCTION DATA			
DATE FINISHED	1928		
DATE			
PER CENT UNFINISHED			
DATE REMODELED	1955		
DATE MOVED			

VALUATION				
ACRES OR LOT NUMBER	LAND	BLDG	INITIAL	DATE
.38	18,640	13,670	⁹⁸⁻⁵⁰ GMP ty	4-21-77

SALES DATA			
SALE	DATE	INSTRUMENT	RECEIPT NUMBER
75000.00	4/24/20	SND 406-275	3763
75,000.00	10/1/19	SND 8392	8392
25,000.00	6-2-76	Martin/Disney	6416
	6-2-76	Q	6417
Termination of	Pinshp Martin	to Disney	3332

[illegible]

163005-3-(31-0008) 06/24/71 000000

Martin Merle R
DISNEY, E. DEAN

~~SUNDE R M E SMITH L M~~
18709 35th Ave NE

~~9314 OLD 99~~

~~MARYSVILLE, WA~~
Arlington

98270

98223

L/C 1235 SCHOOL DISTRICT 25

SEC 16 TWP 30 RGE 05 of FDT
RT-25B-1) NLY 95FT FOLG DESC COM INT S
LN SE 1/4 SW 1/4 & W R/W PAC HWY TH N ON
SD W LN HWY 302.5FT TO TPB TH N ON W LN
HWY 224FT TH W 180FT M/L TO E R/W LN GN
R/W TH S ALG SD R/W 220.5FT TH E 147FT
M/L TO TPB

[illegible]

OTHER CONSTRUCTION											
TYPE	DATE BUILT	CONST.	FLOOR	ROOF	DIMENSION	S.F. AREA	CONDITION	FACTOR	VALUE	% DEP.	NET VALUE
Garage		frame	conc.	shgle	20X36	720	- overlay		125	18.4	
								125 factor			190



163005-3-031-0008

12/11/98 5981833

DISNEY DEAN

4433 105TH PL NE
MARYSVILLE WA
98270

LEVY CODE 0511

SCHOOL DISTRICT 25

SEC 16 TWP 30 RGE 05
RT-258-1) NLY 95FT OF FDT -
COM INT S LN SE1/4 SW1/4 & W R/W LN
PAC HWY AS IS NOW LAID OUT (1976)
TH NELY ALG SD R/W LN 302.5FT TPB TH
CONT NELY ALG SD R/W LN 224FT TH ANG L
92*31 FOR 178FT TO ELY R/W LN BN (GN) RR
TH ANG L 95*57 & FOLG SD RR R/W LN FOR
220.5FT M/L TO INT NLY LN OF TR CONVD
TO ASHER J & ANNA D*BRIEN BY DEED REC
4/15/43 UND AUD FILE NO 745603 TH SELY
ALG NLY LN SD D*BRIEN TR 144.5FT M/L
TO TPB LESS THE E 6FT FOR R/W TO CITY
OF MARYSVILLE PER SWD REC AF
NO 9807130655

L781751

98223

SEC 16 TWP 30 RGE 05
RT-25B-1) NLY 95FT OF FDT -
COM INT S LN SE1/4 SW1/4 & W R/W LN.
PAC HWY AS IS NOW LAID OUT (1976)
TH NELY ALG SD R/W LN 302.5FT TPB TH
CONT NELY ALG SD R/W LN 224FT TH ANG L
92*31 FOR 178FT TO ELY R/W LN BN (GN) RR
TH ANG L 95*57 & FOLG SD RR R/W LN FOR
220.5FT M/L TO INT NLY LN OF TR CONVD
TO ASHER J & ANNA O'BRIEN BY DEED REC
4/15/43 UND AUD FILE NO 745603 TH SEL
ALG NLY LN SD O'BRIEN TR 144.5FT TO TPB

[illegible]

BUILDING LAND SD 25
FM 324 REVAL 94 07/20/94 02/23/93 ACCOUNT NO 163005-3-032-0007 L/C 0511
SITUS: P/P NO TYPE
NBR 9310- UNIT # PRE STREET STATE TYPE AV SUF
CITY MARYSVILLE ZIP 98270 CT 528.02 SEC-TWP-RNG 163005-3
BENCH MARK AREA 190 WTRFT
BUSINESS NAME *Distinctive Motorsport*

U N D X
BUILDING NO 1 OF 1 OCCUPANCY 05 RESIDENTIAL CONSTRUCTION STYLE 1 STRY
DATE BUILT 1928 REMODEL DATE CONDITION POOR EFFECTIVE AGE 65 DEPRECIATION % 44
% UNFINISHED HEIGHT MULT PERIM MULT BUILDING LIFE MARKET MODIFIER

QUALITY FAIR BEDROOMS # 1 FLOOR COVER SWD/LNO BUILT IN APPLIANCES RANGE-OVEN INTERCOM
EXTERIOR SIDING FULL BATHS # 1 FLOOR CONST HOOD-FAN VACUUM
ROOF TYPE PITCHED 3/4 BATHS # FRAME 324 DISHWASHER EL GAR DR
ROOF COVER COMPOS 1/2 BATHS # CONC TRASH COMP HOT TUB
FOUNDATION CONCRETE PLUMB FIX # 5 HEAT-COOL NONE MICROWAVE
FIREPLACE

1st FLR 324 BASEMENT GAR QUAL CP QUAL PRCH QUAL
2nd FLR DAYLITE EXTERIOR ROOF CVR CONC
3rd FLR POR DE ATTACHED DECK
4th FLR QUAL FIN DETACHED BALC
LOFT BASEMENT ROOF

MEZZANINE COMMERCIAL BASEMENT YARD IMPROVEMENTS LIVING UNITS
LOFT UNFIN ASPH TYPE #
UNDEV CEILED CONC STUDIO
RETAIL FINISHED YD LT #P #F 1 BR
RET-OFF RETAIL FENCE L/F 2 BR
OFFICE APT 3 BR
BANK OFFICE SPRINKLED TOTAL
BANK FACTOR % ELEVATOR LENGTH
PARKING PARK QUAL AVG HEIGHT
PERIMETER

LAND USE 55301 RETAIL - TRANSP ZONING MSVL /GC /C
LAND VALUATION
METHOD ACRES 22 SITE UTILITY QUANTITY RATE
1 X 9,191 14.00 XX X X X X X X X X
12.00
TOTAL ASSESSED VALUE 110300
TOTAL 131,000
LIEN VALUE 0

FM 04		BUILDING		LAND		ACCOUNT NO		SD 25		0511	
SITES:		REVAL 93		02/23/93		P/P NO		163005-3-032-0007		L/C	
NBR 9310		UNIT #		PRE		STREET		STATE		TYPE AV	
CITY HARYSVILLE		ZIP 98270		CT 528.02		SEC-TWP-RNG		163005-3		WTRFT	
BENCH MARK AREA 190		BUSINESS NAME		U N D X		OCCUPANCY		CONSTRUCTION		STYLE	
1 OF 2		RESIDENTIAL		1928		1940		POOR		65	
% UNFINISHED		HEIGHT MULT		PERIM MULT		BUILDING LIFE		MARKET MODIFIER		1 STRY	
QUALITY		BEDROOMS #		FLOOR COVER		BUILT IN APPLIANCES		INTERCOM		RANGE-OVEN	
FAIR		1		SWD/LNO		RANGE-OVEN		INTERCOM		HOOD-FAN	
EXTERIOR		FULL BATHS #		FLOOR CONST		HOOD-FAN		VACUUM		DISHWASHER	
SIDING		3/4 BATHS #		FRAME		324		EL GAR DR		GARB DISP	
ROOF TYPE		1/2 BATHS #		CONC		HEAT-COOL		HOT TUB		TRASH COMP	
PITCHED		PLUMB FIX #		5		NONE		SAUNA		MICROWAVE	
ROOF COVER		FOUNDATION		FIREPLACE		CONCRETE					
1st FLR		324 BASEMENT		GAR QUAL		CP QUAL		PRCH QUAL		DAYLITE	
2nd FLR		DAYLITE		EXTERIOR		ROOF CVR		CONC		POR DEV	
3rd FLR		POR DEV		ATTACHED		CP		DECK		QUAL FIN	
4th FLR		QUAL FIN		DETACHED				BALC			
LOFT				BASEMENT				ROOF			
MEZZANINE		COMMERCIAL BASEMENT		YARD IMPROVEMENTS		LIVING UNITS					
LOFT		UNFIN		ASPH		TYPE		#			
UNDEV		CEILED		CONC		STUDIO					
RETAIL		FINISHED		YD LT #P		1 BR					
RET-OFF		RETAIL		FENCE L/F		2 BR					
OFFICE		APT		SPRINKLED		3 BR					
BANK		OFFICE		ELEVATOR		TOTAL					
		BANK				LENGTH					
		FACTOR %				WIDTH					
		PARKING				AVG HEIGHT					
		PARK QUAL				PERIMETER					
LAND USE		55301 RETAIL - TRANSP		ZONING		MSVL /GC		/C			
METHOD		ACRES		NEIGH		ACCESS		VIEW			
PORT		.22		C		LEG		BGA			
TITION				CONT		PHV		LOD			
VAL				TAREED		RD		FOW			
UATION				W		PWR		LME			
				G		WTR		B			
				A		S		B			
				O		S		B			
				V		S		B			
				L		S		B			
				T		S		B			
				W		S		B			
				C		S		B			
				U		S		B			
				P		S		B			
				W		S		B			
				C		S		B			
				U		S		B			
				P		S		B			
				W		S		B			
				C		S		B			
				U		S		B			
				P		S		B			
				W		S		B			
				C		S		B			
				U		S		B			
				P		S		B			
				W		S		B			
				C		S		B			
				U		S		B			
				P		S		B			
				W		S		B			
				C		S		B			
				U		S		B			
				P		S		B			
				W		S		B			
				C		S		B			
				U		S		B			

[illegible]

000000

06/24/71

9314 OLD 99

MARYSVILLE, WA

98270

L/C 1235

SCHOOL DISTRICT 25

SFC 16 TWP 30 RGE 05

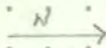
RT-25B-2) BEG WH S LN SE1/4 SW1/4 16-30-
5 INT W R/W LN PAC HWY ^{411 new late} TH NELY ALG R/W
LN 372.5FT TPB TH NELY ALG R/W LN 59FT
TH ANG L 92*31 178FT M/L ⁽¹⁰⁾ ELY R/W GN RY
TH ANG L 95*57 & FOL RY R/W 55FT TH SELY
144.5FT M/L TO TPB

[illegible]


SALE	DATE	INSTRUMENT	RECEIPT NUMBER
25000.00	4/24/70	SWD 406	275-13763
12.722	10/1/72	RE 6	8392
25,000.00	6-2-76	SWD to Martin/Disney	6416
	6-2-76	J. Disney to E. Dean Disney	6417
Termination of Pinsh	3-29-83	Martin to Disney	3232

[illegible][illegible][illegible]

SCALE 20



12



27

FRONT

BLDG. 1 OF 1.

APPRAISAL DATA

DEPUTY	MONTH	DAY	YEAR	REMARKS
HWS	1	3	73	REVALUE OLD RES. (CABIN) AS BLDG. No. 1 AND MAKE SER. STA.
<i>J. H. H.</i>	3	15	74	2 OF 2 AND INCLUDE ON BLDG. 1 AS OTHER IMPR.
<i>(S)</i>	4	23	74	Revalue S. STATION ONLY + land
<i>CHP</i>	4	21	77	Reval. Bldg. Only.
<i>CHP</i>	4	21	77	RE-APPRAISAL. E.O. RES.
D. Richardson	7	26	78	correct desc
<i>DM</i>	12	6	79	Revalue / S. Tr. E.O. + Res.
<i>DM</i>	12	15	82	Revalue
<i>DM</i>	3	19	86	Reval
2660	12	1	88	Revalue of SS actually less than now.
BA	2	16	93	Revalue
J.P. Schuet	7	31	94	PROCESSED DIST. PROP ⁿ 1881
				VAL PRIOR 13900
				VAL AFTER 2400



163005-3-032-0007

12/11/98 5981833

DISNEY DEAN

4433 105TH PL NE
MARYSVILLE WA
98270

LEVY CODE 0511

SCHOOL DISTRICT 25

SEC 16 TWP 30 RGE 05
RT-25B-2) BEG WH S LN SE1/4 SW1/4 16-30-
5 INT W R/W LN PAC HWY AS IS NOW LAID
OUT (1976) TH NELY ALG SD R/W LN 302.5FT
TPB TH CONT NELY ALG SD R/W LN 224FT
(TAP "A") TH ANG L 92*31 FOR 178FT TO
ELY R/W LN BN (GN) RR (TAP "B") TH ANG L
95*57 & FOLG SD RR R/W LN FOR 220.5FT
M/L TO INT NLY LN OF TR CONVD TO ASHER
J O'BRIEN BY DEED REC 4/15/43 UND AUD
FILE NO. 745603 TH SELY ALG NLY LN SD
O'BRIEN TR 144.5FT M/L TO TPB LESS NLY
95FT THOF & ALSO LESS THAT PTN THOF LY
SLY OF A LN WH IS DRAWN FR A PT ON W LN
SD HWY WH IS 154FT SWLY OF PT "A" TH
WLY TAP ON ELY RR R/W LN WH IS 150FT
ADDITIONAL LEGAL ON FILE

L781752

98223

SEC 16 TWP 30 RGE 05
RT-25B-2) BEG WH S LN SE1/4 SW1/4 16-30-
5 INT W R/W LN PAC HWY AS IS NOW LAID
OUT (1976) TH NELY ALG SD R/W LN 302.5FT
TPB TH CONT NELY ALG SD R/W LN 224FT
(TAP A) TH ANG L 92*31 FOR 178FT TO
ELY R/W LN BN (GN) RR (TAP B) TH ANG L
95*57 & FOLG SD RR R/W LN FOR 220.5FT
M/L TO INT NLY LN OF TR CONVD TO ASHER
J O'BRIEN BY DEED REC 4/15/43 UND AUD
FILE NO. 745603 TH SELY ALG NLY LN SD
O'BRIEN TR 144.5FT M/L TO TPB LESS NLY
95FT THOF & ALSO LESS THAT PTN THOF LY
SLY OF A LN WH IS DRAWN FR A PT ON W LN
SD HWY WH IS 154FT SWLY OF PT "A" TH
WLY TAP ON ELY RR R/W LN WH IS 150FT
SWLY OF PT "B" & TERMINUS SD LN

A/C # 163005-3-032-0007

ACCOUNT NUMBER 163005-3-032-0007

RT#

ADDITION

BLK

LOT

FEE OWNER ALBERT B. HERRING

DATE 3-15-74

ADDRESS OF PROPERTY 9314 OLD HWY 99 ALBANYVILLE, MO 64510

BLDG USE/TYPE SERVICE STATION & OFFICE

CLASS

D Low Cost SER STA.

Bldg. Life

20 yrs

QUALITY	EXTERIOR WALLS	INTERIOR WALLS	INTERIOR TRIM	SALES DATA				
E G F P	✓ Single	Solid----	Mahogany	Instrument	Mo	Day	Yr	St. Tax
CONDITION	Double	Conc Blk	Metal					
Foundation	Brick	✓ Plywood	Hemlock					
Exterior	Concrete	Plywood Panel	OR					
Interior	Pre Fab Metal	Plaster	INSULATION					
BUILDING	Tilt Up	Plaster Board	Walls Ceiling					
No. Stories	OR FRAME	Painted	Roof					
No. Stores	EXTERIOR FACING	Papered	Floor					
No. Rooms	Siding	OR	OR	BLDG. PERMITS				
Bsmt	✓ Stucco		WIRING	No.	Date	Amt.	Purpose	
No. Offices	Tx III	INTERIOR CEILING	Minimum	4055L	9/4		Demo	
No. Apts	Brick () Venr	Plaster	✓ Average					
UNIT SQ FEET	Concrete	Plaster Board	Good					
	Concrete Blk	Celotex	Special					
	OR	Acoustical	HEAT					
	Sq. Ft.	OR Plywood	ELEC-GAS-OIL					
OR	FLOOR CONSTRUCT.		Hot Water					
	Beams X	PLUMBING	Forced Air					
CONSTRUCTION	Posts X	No. of Fixtures	Suspended					
✓ Wood Frame	Jolts X	Tubs	Base Board					
Steel Frame	On Cen.	✓ Toilets	Heat Pump					
Ord. Masonry	Car Deck	Basins	Air Condition					
Concrete	✓ Concrete SLAB	Sinks	OR OIL STOVE					
Pre Fab	Plywood	Utility	DATE BUILT 1974	WALL HT.		SQ.FT.		
OR	OR	Shower	UNF. -%	B		B		
	FLOOR FINISH	HWT	Date 3-18-74	1	10	1	1180	
FOUNDATION	Hardwood	Urinal	Effective Age 16 yrs	2		2		
Concrete	Lino	Drink Fount.	Dep. For Cond	3		3		
Conc. Blk.	Asph. Tile	OR	" " OBSL.	4		4		
Post & Pier	Vinyl Tile	E G F P	ITEM	Sq. Ft.	Factor	Cost	Cost	
OR CONCRETE SLAB	✓ Concrete	BATH FINISH	BR 9.00	1180	9.00	10620		
	Terazzo	Tile	HOIST			125		
BSMT	OR	Plaster Bd	AIR & WATER WELL			125		
Full Part		OR Plywood	CANOPY	192	2.20	420		
Sub Bsmt.	ROOF CONST.	ROOF COVER	UNDER GROUND PIPE			600		
Floor	✓ Wood Frame Joists	Shake-Shingle	TANKS 550 GAL (2)	2	2.05	410		
Parking	Steel Frame	Composition	2000 GAL (1)	1		600		
Service	Truss	Bit Up	COMPRESSOR			200		
Apts.	Ply-Cardck	Metal	3x10 CONC ISLAND	30	2.10	630		
OR	OR	OR TAR PAPER						
ELEVATOR	Miscellaneous Items	Miscellaneous Items	TOTAL				13810	
Hyd Elect	Yard Lites	Drop In Range	% UNF					
Pass Freight	✓ Pump Islands 3x10	Built In R-O	TOTAL				13810	
Stops	3 SP DP	Garbage Disposal	LESS DEP.	70%		9470		
OR	Monoxo Vents	Hood & Fan	TOTAL			4140		
Miscellaneous Items	Sprinklers	Dish Washer	OTHER IMPROVEMENTS			750		
Fire Place	3 Tanks		TOTAL FV			4890		
Balcony	2 550 GAL		MAIN BLDG.				4890	
Stair Ways	1 2000 GAL		OTHER BLDGS.					
Marquee			TOTAL FV			4890		
Covered Walk			MAIN BLDG. AV					
Hoists - 5. POST			OTHER BLDGS. AV					
✓ Air Water WELL (1)			TOTAL AV					
✓ Canopy								

24820

DATE BUILT	1928	WALL HT.	SQ.FT.	
UNF.	—%	B	B	
Date	4/21/77.	1	1	
Effective Age	14	2	2	
Dep. For Cond	60	3	3	
" " OBSL.		4	4	
ITEM	Sq. Ft.	Factor	Cost	Cost
BR. 17.25	1180	17.25	20355	
HOIST 130	1	1300	1300	
TANKS 2-5506 1-24			2170.	
PIPING 3T 3SP 140			1515.	
PUMP 1SL 3X10	30	270	80	
AW (1)	1	150	150	
CAWDFW 12X16	192	2.50	480.	
TOTAL			26050.	
% UNF				
TOTAL				
LESS DEP. 60			15630	
TOTAL			20420	
OTHER IMPROVEMENTS			1000	
TOTAL FV				
MAIN BLDG.				
OTHER BLDGS.				
TOTAL FV	20F2 (83)	11/120		
MAIN BLDG. * V				
OTHER BLD. AV				
TOTAL AV				



1-3-73

