

A vertical dark blue bar on the left side of the page. At the top, the text 'E3RA' is written in white. At the bottom, there is a faint, light-colored image of a rolled-up document or blueprint.

**E3RA**

Burien Honda  
VCP NW2922

**RECEIVED**

SEP 18 2014

DEPT OF ECOLOGY  
TCP - NWRO

## **Remediation Closeout Report**

**Burien Honda  
15026 1st Avenue South  
Burien, Washington**

**Submitted to:**

**RC 1st Avenue, LLC  
Attention: Greg Rairdon  
PO Box 2879  
Kirkland, WA 98083**

**Submitted by:**

**E3RA, Inc.  
9802 29th Ave W #B102  
Everett, Washington 98204**

**April 17, 2014**

**Project No. E12038c**

## TABLE OF CONTENTS

	<u>Page No.</u>
1.0 EXECUTIVE SUMMARY .....	1
2.0 SITE BACKGROUND .....	2
3.0 SITE CONDITIONS .....	2
4.0 ANALYTICAL METHODOLOGY .....	2
5.0 INVESTIGATIVE AND ANALYTICAL DATA SUMMARY .....	3
6.0 CONCLUSION .....	5

### List of Tables

Table 1. Soil Analytical Summary Initial Contaminated Soil Characterization .....	4
Table 2. Soil Analytical Summary Excavation and Side Wall Samples .....	4
Table 3. Soil Analytical Summary Clean Overburden Samples.....	5

### List of Figures

- Figure 1. Site Location Map
- Figure 2. Soils Removal – Excavation and Sampling Plan
- Figure 3. Clean Overburden Soils – Excavation and Sampling Plan

### APPENDIX A

Site Photographs

### APPENDIX B

Laboratory Analytical Data Reports

### APPENDIX C

Contaminated Soil Disposal Receipts

### APPENDIX D

Phase I ESA dated October 29, 2012  
Phase II LSI dated April 14, 2014



## 1.0 EXECUTIVE SUMMARY

A Phase II investigation for the real property located at 15026 1st Avenue South in Burien, Washington (Site) indicated that soils in the vicinity of two previous underground storage tanks (USTs) on the east side of the Site were impacted by releases of petroleum hydrocarbons. The Phase II investigation also detected groundwater contamination in the same area, but at only one location with a relatively minor exceedance of cleanup standards for petroleum hydrocarbons.

E3RA managed the removal of approximately 1,800 cubic yards of contaminated soil from the Site. Contaminant concentrations detected in the soil confirmation samples throughout the excavation area were below MTCA Method A clean up levels. A summary table of the on-site observed and cleanup levels for the respective contaminants is presented in Table 2 (page 4). Based on visual observation, field screening and sampling data, we believe that all contaminated soil has been removed from the Site, and that the source material for the isolated groundwater contamination has been eliminated.

## 2.0 SITE BACKGROUND

The Site is located at 15026 1st Ave S, Burien, Washington, and is comprised of one commercial property with an approximate area of 19,285 square feet. The area in the vicinity of the Site is characterized primarily by commercial development and Highway 509. A Phase I ESA dated October 29, 2012 and a Phase II LSI dated November 9, 2012 and updated April 14, 2014, have previously been prepared by E3RA for the Site.

## 3.0 SITE CONDITIONS

At the time of E3RA's arrival, the Site was bare of vegetation and fenced, and could be accessed via 1st Avenue S to the west and 150th St S to the north.

Soils encountered at the Site during the subsurface investigation generally consisted of a top layer of various amounts of fill, which consisted of poorly graded sand and gravel, silty sand with gravel, concrete rubble, and sandy-silt with gravel. These materials were underlain by varying thicknesses of dense silty sand with gravel (glacial till). Underlying the glacial till, we encountered cleaner sand, silty sand, and sandy silt materials (glacial outwash) to the maximum depth of exploration at 35 feet bgs. Groundwater was encountered at depths which range from 22 feet to 33 feet bgs.

During soil excavation activities, no groundwater was encountered. The excavation did not extend beneath the glacial till layer. Excavations extended to a maximum depth of 18 feet bgs or less, depending on location.

## 4.0 ANALYTICAL DATA METHODOLOGY

Soils were screened for indications of petroleum hydrocarbons through visual and/or passive olfactory methods and by using a PID both prior to the collection of soil samples from the base and sidewalls of the excavation and during segregation of suspected contaminated soil. Soils were suspected to be contaminated if the head-space of bagged soils, when measured using a PID, contained concentrations of organic vapors in excess of background levels, or if the soils exhibited other indications of petroleum contamination such as distinct color changes. Samples were collected in locations where it was considered most likely to contain elevated concentrations of petroleum hydrocarbons through screening methods. Once a prospective sample location was identified, a representative soil sample was collected and proper sampling protocols and procedures were followed (e.g. gloves, clean tools, etc.). The soil samples were immediately placed in the appropriate, laboratory-prepared container and preserved according to method protocol for the planned analyses.

All soil samples were submitted to Environmental Services Northwest (ESN)<sup>1</sup> in Olympia, Washington for analysis. Laboratory analytical data reports are provided in Appendix B of this report. Volatile organic analyses of soils collected from excavation bases or sidewalls were performed in accordance with guidelines for EPA Methods 5035 and 8021. Soil samples were selected for laboratory analysis by the following analytical methods based upon where a noticeable odor occurred or soil discoloration was evident:

- Gasoline-range petroleum hydrocarbons by NWTPH-Gx;
- Diesel-range petroleum hydrocarbons by NWTPH-Dx;

---

<sup>1</sup> Environmental Services Northwest, 1210 Eastside St. E, Suite 200, Olympia, WA 98501



- Benzene, Toluene, Ethylbenzene, and Xylenes (BTEX); and
- Lead.

## 5.0 INVESTIGATIVE AND ANALYTICAL DATA SUMMARY

In 2012, E3RA investigated the recognized environmental conditions (RECs) identified in the Phase I Environmental Site Assessment we prepared for the Site on October 29, 2012. The Phase II investigation was documented in a revised report, dated April 14, 2014. The Phase II eliminated any concerns regarding many of the RECs identified in the Phase I. However, the Phase II confirmed a limited area of petroleum hydrocarbon contamination in the vicinity of two previous underground storage tanks (USTs) on the east side of the Site. The contaminated soil was detected in Boring B-2 as shown on Figure 1.

In September 2013, E3RA managed the removal of the contaminated soil located on the Site. From September 3 to September 12, 2013, E3RA monitored the removal of approximately (~) 1800 cubic yards (cy) of contaminated soil by RD Excavating<sup>2</sup>. The contaminated soil was delivered to the Columbia Ridge Landfill<sup>3</sup> disposal site. No groundwater was encountered during soil removal activities.

During the course of the excavations, contaminated soil was determined through visual and passive olfactory observations and field screening with a hand-held, direct-reading photoionization detector (PID). Once these methods indicated that the contaminated soils were removed, E3RA collected soil samples from both the base and sidewalls of the excavations and analyzed for Total Petroleum Hydrocarbons – gasoline range (NWTPH-Gx), Benzene, Toluene, Ethylbenzene and Xylenes (BTEX), diesel, Total Petroleum Hydrocarbons - heavy oil range (NWTPH-Dx), lead, and total metals.

A summary table of the on-site observed and cleanup levels for the respective contaminants is presented in Table 2 (page 4). All soil samples were below MTCA Method A Cleanup Levels for the target analytes. Some soil samples came back above method detection limits for gasoline, BTEX and lead, but all were below MTCA Method A Cleanup Levels. Based on this data, we believe that all contaminated soil has been removed from the Site, and that the source of the isolated exceedance of groundwater contamination has been eliminated.

Table 1 (page 4) summarizes the results of the initial soil samples used to characterize the soil contamination previously located on the Site. Table 2 (page 4) summarizes the results of the excavation base and sidewall sampling for the excavation. Table 3 (page 5) summarizes the results of the “clean overburden pile”. Figures 2 and 3, attached, show the location of the samples and extent of the excavation. Several samples were interim as indicated in the table and the soils in that area were removed and hauled to the disposal site.

Some soil impacts likely extend beyond the east property line of the Site and into the adjacent Highway 509 right-of-way. All sampling data indicates that any soil impacts beyond the property boundary are below MTCA Method A cleanup levels.

<sup>2</sup> RD Excavating, 4223 162nd Ave E, Sumner, WA 98391

<sup>3</sup> Columbia Ridge Landfill, 70 S Alaska St, Seattle, WA 98134

**TABLE 1**  
**SOIL ANALYTICAL SUMMARY**  
**Initial PCS Characterization**  
**November 9, 2012**

Sample ID	NWTPH -Gx	NWTPH-Dx (diesel range)	NWTPH-Dx (lube oil range)	Benzene	Toluene	Ethyl Benzene	Xylenes
B2, 4' (soil)	<b>180</b>	ND (<50)	ND (<100)	ND (<0.02)	ND (<0.05)	0.1	1.2
B2, 8' (soil)	<b>1400</b>	ND (<50)	ND (<100)	<b>0.04</b>	4.8	5.5	<b>31</b>
Cleanup Level†	100	2,000	2,000	0.03	7	6	9

**Bold text indicates concentrations in excess of cleanup standard**

Reported in milligrams per kilogram (mg/kg) for soil

NA – Not Analyzed

ND – Less than the laboratory's limit of detection

† – Based upon Washington State Department of Ecology MTCA Method A Cleanup Levels for Soil

**TABLE 2**  
**SOIL ANALYTICAL SUMMARY**  
**Excavation Base and Side Wall Samples**  
**September 3 - 9, 2013**

Sample ID	Sample Date	Depth of Sample	NWTPH-Gx	Lead	NWTPH-Dx (diesel range)	NWTPH-Dx (lube oil range)	Benzene	Toluene	Ethyl Benzene	Xylenes
1	9-3-13	8'	ND (<2)	ND	ND (<50)	ND (<250)	ND (<0.02)	ND (<0.02)	ND (<0.02)	ND (<0.06)
2	9-3-13	12'	ND (<2)	ND	ND (<50)	ND (<250)	ND (<0.02)	ND (<0.02)	ND (<0.02)	ND (<0.06)
1	9-5-13	7'	ND (<2)	ND	ND (<50)	ND (<250)	ND (<0.02)	ND (<0.02)	ND (<0.02)	ND (<0.06)
2(Interim)	9-5-13	7'	11	ND	ND (<50)	ND (<250)	0.03	0.78	0.16	0.86
3	9-5-13	7'	ND (<2)	ND	ND (<50)	ND (<250)	ND (<0.02)	ND (<0.02)	ND (<0.02)	ND (<0.06)
4(Interim)	9-5-13	10'	16	ND	ND (<50)	ND (<250)	ND (<0.02)	0.13	ND (<0.02)	0.19
1	9-6-13	10'	ND (<2)	ND	ND (<50)	ND (<250)	ND (<0.02)	ND (<0.02)	ND (<0.02)	ND (<0.06)
2	9-6-13	6'	ND (<2)	ND	ND (<50)	ND (<250)	ND (<0.02)	ND (<0.02)	ND (<0.02)	ND (<0.06)
3	9-6-13	13'	ND (<2)	ND	ND (<50)	ND (<250)	ND (<0.02)	ND (<0.02)	ND (<0.02)	ND (<0.06)
4(Interim)	9-6-13	13'	10	ND	ND (<50)	ND (<250)	ND (<0.02)	ND (<0.02)	0.14	0.17
5(Interim)	9-6-13	13'	ND (<2)	ND	ND (<50)	ND (<250)	ND (<0.02)	ND (<0.02)	0.13	0.27
6	9-6-13	13'	ND (<2)	ND	ND (<50)	ND (<250)	ND (<0.02)	ND (<0.02)	ND (<0.02)	ND (<0.06)
7	9-6-13	8'	ND (<2)	ND	ND (<50)	ND (<250)	ND (<0.02)	ND (<0.02)	ND (<0.02)	ND (<0.06)
6	9-9-13	15'	ND (<2)	ND	ND (<50)	ND (<250)	ND (<0.02)	ND (<0.02)	ND (<0.02)	ND (<0.06)
7	9-9-13	15'	ND (<2)	ND	ND (<50)	ND (<250)	ND (<0.02)	ND (<0.02)	ND (<0.02)	ND (<0.06)
8	9-9-13	15'	ND (<2)	ND	ND (<50)	ND (<250)	ND (<0.02)	ND (<0.02)	ND (<0.02)	ND (<0.06)
9	9-9-13	15'	ND (<2)	ND	ND (<50)	ND (<250)	ND (<0.02)	ND (<0.02)	ND (<0.02)	ND (<0.06)
10	9-9-13	8'	ND (<2)	ND	ND (<50)	ND (<250)	ND (<0.02)	0.07	0.10	0.86
11	9-9-13	9'	ND (<2)	ND	ND (<50)	ND (<250)	ND (<0.02)	ND (<0.02)	ND (<0.02)	ND (<0.06)
12	9-9-13	7'	ND (<2)	ND	ND (<50)	ND (<250)	ND (<0.02)	ND (<0.02)	ND (<0.02)	ND (<0.06)
13	9-9-13	18'	ND (<2)	ND	ND (<50)	ND (<250)	ND (<0.02)	ND (<0.02)	ND (<0.02)	ND (<0.06)
Cleanup Level†			100	250	2,000	2,000	0.03	7	6	9

**Bold text indicates concentrations in excess of cleanup standard**

Reported in milligrams per kilogram (mg/kg)

NA – Not Analyzed

ND – Less than the laboratory's limit of detection

† – Based upon Washington State Department of Ecology MTCA Method A Cleanup Levels for Soil



**TABLE 3**  
**SOIL ANALYTICAL SUMMARY**  
**Clean Overburden Soils**  
**September 9, 2013**

Sample ID	Sample Date	Depth of Sample	NWTPH-Gx	Lead	NWTPH-Dx (diesel range)	NWTPH-Dx (lube oil range)	Benzene	Toluene	Ethyl Benzene	Xylenes
1	9-9-13	GRAB	ND (<2)	6.1	ND (<50)	ND (<250)	ND (<0.02)	ND (<0.02)	ND (<0.02)	ND (<0.06)
2	9-9-13	GRAB	ND (<2)	7.7	ND (<50)	ND (<250)	ND (<0.02)	ND (<0.02)	ND (<0.02)	ND (<0.06)
3	9-9-13	GRAB	ND (<2)	6.1	ND (<50)	ND (<250)	ND (<0.02)	ND (<0.02)	ND (<0.02)	ND (<0.06)
4	9-9-13	GRAB	ND (<2)	10.0	ND (<50)	ND (<250)	ND (<0.02)	ND (<0.02)	ND (<0.02)	ND (<0.06)
5	9-9-13	GRAB	ND (<2)	5.3	ND (<50)	ND (<250)	ND (<0.02)	ND (<0.02)	ND (<0.02)	ND (<0.06)
Cleanup Level†			100	250	2,000	2,000	0.03	7	6	9

**Bold text indicates concentrations in excess of cleanup standard**

Reported in milligrams per kilogram (mg/kg)

NA – Not Analyzed

ND – Less than the laboratory's limit of detection

† – Based upon Washington State Department of Ecology MTCA Method A Cleanup Levels for Soil

## 6.0 CONCLUSION


Two previously-removed USTs appear to be responsible for approximately ~1800 cy of petroleum-contaminated soil at the Site. All contaminated soil above MTCA Method A cleanup levels was excavated and transported to the Columbia Ridge Landfill for disposal. Analytical data from all excavation base and side wall samples confirmed that all contaminated soil was removed from the Site. **Groundwater was not encountered during excavation activities**, and the source material for the limited area of groundwater contamination has been eliminated.


In accordance with the requirements of WAC 173-340, it is recommended that copies of this report be submitted to WSDOE-NWRO and that a **"No Further Action"** determination be requested.


Investigative and remediation efforts throughout the project were photo-documented for review during report generation. Selected photographs are provided in Appendix A.

E3RA appreciates the opportunity to be of service to RC 1st Avenue. Should you have any questions regarding this report, please contact our office at your earliest convenience.

Sincerely,  
**E3RA, Inc.**

  
Casey R. Lowe, P.E.  
Staff Engineer

  
Jeff R. Whitman, E.I.T.  
Staff Engineer

  
Dean M. White, P.E.  
Principal Engineer



# **APPENDIX A**

## **SITE PHOTOGRAPHS**

# E3RA

## PHOTOGRAPHIC LOG

Client:  
RC1

Project: Phase 1 ESA  
15026 1<sup>st</sup> Ave S

E<sup>3</sup>RA Project No. E12038c  
Date: 12/17/13

Photo No.  
1

Direction Photo  
Taken:  
  
South

**Description:**

View of old concrete  
fill island for  
previously removed  
gasoline UST.



Photo No.  
2

Direction Photo  
Taken:  
  
South

**Description:**

View of a portion of  
the excavation east  
wall. Area of  
remaining  
contamination that  
is in HWY 509 R-O-  
W.





# E3RA

## PHOTOGRAPHIC LOG

Client:  
RC1

Project: Phase 1 ESA  
15026 1<sup>st</sup> Ave S

E<sup>3</sup>RA Project No. E12038c  
Date: 12/17/13

Photo No.  
3

Direction Photo  
Taken:

North

Description:

View of the  
beginning of the  
excavation process.




Photo No.  
4

Direction Photo  
Taken:

Southeast

Description:

View of excavation  
and discolored soils  
to be removed.





# E3RA

## PHOTOGRAPHIC LOG

Client:  
RC1

Project: Phase 1 ESA  
15026 1<sup>st</sup> Ave S

E<sup>3</sup>RA Project No. E12038c  
Date: 12/17/13

Photo No.  
5

Direction Photo  
Taken:

Northeast

Description:

View of some of the  
concrete rubble  
encountered during  
the excavation  
process.



Photo No.  
6

Direction Photo  
Taken:

North

Description:

View of concrete  
debris being loaded  
into truck trailer.





# E3RA

## PHOTOGRAPHIC LOG

Client:  
RC1

Project: Phase 1 ESA  
15026 1<sup>st</sup> Ave S

E<sup>3</sup>RA Project No. E12038c  
Date: 12/17/13

Photo No.  
7

Direction Photo  
Taken:  
  
South

**Description:**

View of discolored  
soils to be removed.



Photo No.  
8

Direction Photo  
Taken:  
  
South

**Description:**

View of discolored  
soils being  
excavated and  
placed in dump  
trucks.





**APPENDIX B**

**LABORATORY ANALYTICAL DATA  
REPORTS**

# CHAIN-OF-CUSTODY RECORD

CLIENT: E3RA DATE: 09/03/13 PAGE 1 OF 1  
 ADDRESS: 201 160<sup>th</sup> St S #401 PROJECT NAME: Burden Nanda  
 PHONE: 253 229 8320 FAX: 253 537 9401 LOCATION: Burden  
 CLIENT PROJECT #: E120306 PROJECT MANAGER: CRL COLLECTOR: CRL DATE OF COLLECTION: 9/3/13

Sample Number	Depth	Time	Sample Type	Container Type	ANALYSES														NOTES	Total Number of Containers	Laboratory Note Number			
					TPH - HClD	TPH - Diesel & Oil	TPH - Gasoline	BTEX	VOC 8260CL	VOC 8260	SemiVol 8270	PAH's 8270	PCB's 8082	CL Pesticides 8081	RCRA 8 Metals	MTCA 5 Metals	Pb	Asbestos - PLM				GRO Suite	DRO Suite	WO Suite
1. 090513-1	8'	303	SOX	2-4oz		↓	↓								↓								2	
2. 090513-1	8'	305	↓	2-4oz		↓	↓																2	
3. 090513-2	12'	311	↓	2-4oz		↓	↓								↓								2	
4. 090513-2	12'	311	↓	2-4oz		↓	↓								↓								2	
5.																								
6.																								
7.																								
8.																								
9.																								
10.																								
11.																								
12.																								
13.																								
14.																								
15.																								
16.																								
17.																								
18.																								

RELINQUISHED BY (Signature)	DATE/TIME	RECEIVED BY (Signature)	DATE/TIME	SAMPLE RECEIPT		LABORATORY NOTES:
<i>[Signature]</i>	9/4/13 11:12 AM	<i>[Signature]</i>	9/4/13 11:14 AM	TOTAL NUMBER OF CONTAINERS		
				CHAIN OF CUSTODY SEALS Y/N/NA		
RELINQUISHED BY (Signature)	DATE/TIME	RECEIVED BY (Signature)	DATE/TIME	SEALS INTACT? Y/N/NA		
				RECEIVED GOOD COND./COLD		Turn Around Time: <u>24 HR</u> 48 HR 5 DAY
				NOTES:		

**ESN NORTHWEST CHEMISTRY LABORATORY**

E3RA  
BURIEN HONDA PROJECT  
Project # E120300  
Burien, Washington

ESN Northwest  
1210 Eastside Street SE Suite 200  
Olympia, WA 98501  
(360) 459-4670 (360) 459-3432 Fax  
lab@esnww.com

**Analysis of Gasoline Range Organics & BTEX in Soil by Method NWTPH-Gx/8260C/5035A**

Sample Number	Date Prepared	Date Analyzed	Benzene (mg/kg)	Toluene (mg/kg)	Ethylbenzene (mg/kg)	Xylenes (mg/kg)	Gasoline Range Organics (mg/kg)	Surrogate Recovery (%)
Method Blank	9/4/2013	9/4/2013	nd	nd	nd	nd	nd	120
LCS	9/4/2013	9/4/2013	92%	83%	83%	91%	95%	110
LCSD	9/4/2013	9/4/2013	101%	85%	86%	95%	---	105
090313-1	9/3/2013	9/4/2013	nd	nd	nd	nd	nd	116
090313-2	9/3/2013	9/4/2013	nd	nd	nd	nd	nd	116
090313-2 Duplicate	9/3/2013	9/4/2013	nd	nd	nd	nd	nd	110

Reporting Limits 0.02 0.05 0.05 0.15 10

"nd" Indicates not detected at the listed detection limits.

"int" Indicates that interference prevents determination.

ACCEPTABLE RECOVERY LIMITS FOR SURROGATE & LCS: 65% TO 135%

**ESN NORTHWEST CHEMISTRY LABORATORY**

E3RA  
BURIEN HONDA PROJECT  
Project # E120300  
Burien, Washington

ESN Northwest  
1210 Eastside Street SE Suite 200  
Olympia, WA 98501  
(360) 459-4670 (360) 459-3432 Fax  
lab@esnwnw.com

**Analysis of Total Lead in Soil by Method 6020A/3050B**

Sample Number	Date Prepared	Date Analyzed	Lead (Pb) (mg/kg)
Method Blank	9/4/2013	9/4/2013	nd
090313-1	9/4/2013	9/4/2013	nd
090313-2	9/4/2013	9/4/2013	nd
090313-2 Duplicate	9/4/2013	9/4/2013	nd

Reporting Limit	5.0
-----------------	-----

"nd" Indicates not detected at listed detection limits.

**ESN NORTHWEST CHEMISTRY LABORATORY**

E3RA  
BURIEN HONDA PROJECT  
Project # E120300  
Burien, Washington

ESN Northwest  
1210 Eastside Street SE Suite 200  
Olympia, WA 98501  
(360) 459-4670 (360) 459-3432 Fax  
lab@esnriw.com

**QA/QC Data - Analysis of Total Metals in Soil by Method 6020A/3050B****Sample Number: 090313-2**

Matrix Spike			Matrix Spike Duplicate			RPD	
Spiked Conc. (mg/kg)	Measured Conc. (mg/kg)	Spike Recovery (%)	Spiked Conc. (mg/kg)	Measured Conc. (mg/kg)	Spike Recovery (%)	(%)	
Lead (Pb)	36.5	36.3	99.4	32.3	31.3	97.0	2.38

**Laboratory Control Sample**

	Spiked Conc. (mg/kg)	Measured Conc. (mg/kg)	Spike Recovery (%)
Lead (Pb)	40.0	40.8	102

ACCEPTABLE RECOVERY LIMITS FOR MATRIX SPIKES: 80%-120%  
ACCEPTABLE RPD IS 35%





Environmental  
Services Network

# CHAIN-OF-CUSTODY RECORD

CLIENT: ESRA  
 ADDRESS: 201 100th St S #401  
 PHONE: 253 229 8320 FAX: 253 537 9401  
 CLIENT PROJECT #: E12039C PROJECT MANAGER: CRL

DATE: 9/6/13 PAGE 1 OF 1  
 PROJECT NAME: Handa  
 LOCATION: Burlen  
 COLLECTOR: CRL DATE OF COLLECTION: \_\_\_\_\_

Sample Number	Depth	Time	Sample Type	Container Type	ANALYSES														NOTES	Total Number of Containers	Laboratory Note Number																																																																																																																																																																																																																																																																																																																																																																																																																																																																																																																																																																																																																																																																																																																																																																																																																																																																																																																																																																																																																																																																																																																																																																																																																																																																																																																								
					TPH-HCID	TPH - DIESEL & OIL	TPH - GASOLINE	BTEX	VOC E200CL	VOC E200	SemVol E270	PAH's E270	PCB's E270	CL Pesticides E281	RCRA 9 Metals	Pb	Asbestos-PLM	GRO Suite				DRO Suite	WO Suite																																																																																																																																																																																																																																																																																																																																																																																																																																																																																																																																																																																																																																																																																																																																																																																																																																																																																																																																																																																																																																																																																																																																																																																																																																																																																																																						
1. 090613 - 1	10'	1228	Soil	4oz																																																																																																																																																																																																																																																																																																																																																																																																																																																																																																																																																																																																																																																																																																																																																																																																																																																																																																																																																																																																																																																																																																																																																																																																																																																																																																																																									</

RELINQUISHED BY (Signature)	DATE/TIME	RECEIVED BY (Signature)	DATE/TIME
	9/6/13 4:32	C. Harnden	9/6/13 4:35
RELINQUISHED BY (Signature)	DATE/TIME	RECEIVED BY (Signature)	DATE/TIME

SAMPLE RECEIPT	
TOTAL NUMBER OF CONTAINERS	
CHAIN OF CUSTODY SEALS Y/N/A	
SEALS INTACT? Y/N/A	
RECEIVED GOOD COND./COLD	
NOTES:	

LABORATORY NOTES:

## SAMPLE DISPOSAL INSTRUCTIONS

☒ ESN DISPOSAL @ \$2.00 each ☐ Return ☐ Pickup

Turn Around Time: 24 HR 48 HR 5 DAY

# ESN NORTHWEST CHEMISTRY LABORATORY

E3RA  
BURIEN HONDA PROJECT  
Project # E120300  
Burien, Washington

ESN Northwest  
1210 Eastside Street SE Suite 200  
Olympia, WA 98501  
(360) 459-4670 (360) 459-3432 Fax  
lab@esnnw.com

## Analysis of Gasoline Range Organics & BTEX in Soil by Method NWTPH-Gx/8260C/5035A

Sample Number	Date Prepared	Date Analyzed	Benzene (mg/kg)	Toluene (mg/kg)	Ethylbenzene (mg/kg)	Xylenes (mg/kg)	Gasoline Range Organics (mg/kg)	Surrogate Recovery (%)
Method Blank	9/6/2013	9/6/2013	nd	nd	nd	nd	nd	105
LCS	9/6/2013	9/6/2013	91%	86%	91%	96%	111%	104
LCSD	9/6/2013	9/6/2013	93%	85%	86%	95%	—	99
090613-1	9/6/2013	9/6/2013	nd	nd	nd	nd	nd	111
090613-1 Duplicate	9/6/2013	9/6/2013	nd	nd	nd	nd	nd	114
090613-2	9/6/2013	9/6/2013	nd	nd	nd	nd	nd	113
090613-3	9/6/2013	9/6/2013	nd	nd	nd	nd	nd	114
090613-4	9/6/2013	9/6/2013	nd	nd	0.14	0.17	10	110
090613-5	9/6/2013	9/6/2013	nd	nd	0.13	0.27	nd	111
090613-6	9/6/2013	9/6/2013	nd	nd	nd	nd	nd	114
090613-7	9/6/2013	9/6/2013	nd	nd	nd	nd	nd	113
Reporting Limits			0.02	0.05	0.05	0.15	10	

"nd" Indicates not detected at the listed detection limits.

"int" Indicates that interference prevents determination.

ACCEPTABLE RECOVERY LIMITS FOR SURROGATE & LCS: 65% TO 135%

**ESN NORTHWEST CHEMISTRY LABORATORY**

E3RA  
BURIEN HONDA PROJECT  
Project # E120300  
Burien, Washington

ESN Northwest  
1210 Eastside Street SE Suite 200  
Olympia, WA 98501  
(360) 459-4670 (360) 459-3432 Fax  
lab@esnnw.com

**Analysis of Diesel Range Organics & Lube Oil Range Organics in Soil  
by Method NWTPH-Dx Extended**

Sample Number	Date Prepared	Date Analyzed	Surrogate Recovery (%)	Diesel Range Organics (mg/kg)	Lube Oil Range Organics (mg/kg)
Method Blank	9/6/2013	9/6/2013	105	nd	nd
LCS	9/6/2013	9/6/2013	136	102%	---
090613-1	9/6/2013	9/6/2013	98	nd	nd
090613-2	9/6/2013	9/6/2013	109	nd	nd
090613-3	9/6/2013	9/6/2013	103	nd	nd
090613-4	9/6/2013	9/6/2013	102	nd	nd
090613-5	9/6/2013	9/6/2013	109	nd	nd
090613-6	9/6/2013	9/6/2013	111	nd	nd
090613-7	9/6/2013	9/6/2013	106	nd	nd
090613-7 Duplicate	9/6/2013	9/6/2013	113	nd	nd
Reporting Limits				50	100

"nd" Indicates not detected at the listed detection limits.

"int" Indicates that interference prevents determination.

ACCEPTABLE RECOVERY LIMITS FOR SURROGATE : 50% TO 150%

# CHAIN-OF-CUSTODY RECORD


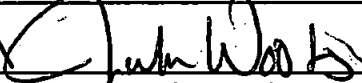
CLIENT: E3RA DATE: 9/5/13 PAGE 1 OF 1

ADDRESS: 201 160th St S #401 PROJECT NAME: Honda

PHONE: 253 229 9320 FAX: 253 537 9401 LOCATION: Burien

CLIENT PROJECT #: 112030 PROJECT MANAGER: CRL COLLECTOR: CRL DATE OF COLLECTION: 9/5/13

Sample Number	Depth	Time	Sample Type	Container Type	ANALYSES														NOTES	Total Number of Containers	Laboratory	Note Number												
					TPH - HClD	TPH - Diesel & Oil	TPH - Gasoline	BTEX	VOC 8260CL	VOC 8260	SemiVol 8270	PAH's 8270	PCB's 8082	CL Pesticides 8081	RCRA 8 Metals	MTCA 5 Metals	Pb	Asbestos - PLM					GRO Suite	DRO Suite	WO Suite									
1. 090513-1	-7	200	Soil	2402																													2	
2. 090513-2	-7	205	↓	↓																													2	
3. 090513-3	-7	211	↓	↓																													2	
4. 090513-4	~10	219	↓	↓																													2	
5. 090513-1	-7	200	↓	2 Videos																													2	
6. 090513-2	-7	205	↓	↓																													2	
7. 090513-3	-7	211	↓	↓																													2	
8. 090513-4	~10	219	↓	↓		↓	↓	↓																									2	
9.																																		
10.																																		
11.																																		
12.																																		
13.																																		
14.																																		
15.																																		
16.																																		
17.																																		
18.																																		

RELINQUISHED BY (Signature)	DATE/TIME	RECEIVED BY (Signature)	DATE/TIME	SAMPLE RECEIPT		LABORATORY NOTES:
	9/5/13 3:55 PM		9/5/13 3:55	TOTAL NUMBER OF CONTAINERS		
RELINQUISHED BY (Signature)	DATE/TIME	RECEIVED BY (Signature)	DATE/TIME	CHAIN OF CUSTODY SEALS Y/N/NA		
				SEALS INTACT? Y/N/NA		
				RECEIVED GOOD COND./COLD		
				NOTES:		

**ESN NORTHWEST CHEMISTRY LABORATORY**

E3RA  
BURIEN HONDA PROJECT  
Project # E120300  
Burien, Washington

ESN Northwest  
1210 Eastside Street SE Suite 200  
Olympia, WA 98501  
(360) 459-4670 (360) 459-3432 Fax  
lab@esnww.com

**Analysis of Diesel Range Organics & Lube Oil Range Organics in Soil  
by Method NWTPH-Dx Extended**

Sample Number	Date Prepared	Date Analyzed	Surrogate Recovery (%)	Diesel Range Organics (mg/kg)	Lube Oil Range Organics (mg/kg)
Method Blank	9/5/2013	9/5/2013	98	nd	nd
LCS	9/5/2013	9/5/2013	126	86%	---
090513-1	9/5/2013	9/5/2013	86	nd	nd
090513-1 Duplicate	9/5/2013	9/5/2013	100	nd	nd
090513-2	9/5/2013	9/5/2013	98	nd	nd
090513-3	9/5/2013	9/5/2013	89	nd	nd
090513-4	9/5/2013	9/5/2013	95	nd	nd
Reporting Limits				50	100

"nd" Indicates not detected at the listed detection limits.

"int" Indicates that interference prevents determination.

ACCEPTABLE RECOVERY LIMITS FOR SURROGATE : 50% TO 150%



**ESN NORTHWEST CHEMISTRY LABORATORY**

E3RA  
BURIEN HONDA PROJECT  
Project # E120300  
Burien, Washington

ESN Northwest  
1210 Eastside Street SE Suite 200  
Olympia, WA 98501  
(360) 459-4670 (360) 459-3432 Fax  
lab@esnnw.com

**Analysis of Gasoline Range Organics & BTEX in Soil by Method NWTPH-Gx/8260C/5035A**

Sample Number	Date Prepared	Date Analyzed	Benzene (mg/kg)	Toluene (mg/kg)	Ethylbenzene (mg/kg)	Xylenes (mg/kg)	Gasoline Range Organics (mg/kg)	Surrogate Recovery (%)
Method Blank	9/5/2013	9/5/2013	nd	nd	nd	nd	nd	111
LCS	9/5/2013	9/5/2013	101%	83%	83%	92%	94%	105
LCSD	9/5/2013	9/5/2013	108%	91%	91%	98%	---	105
090513-1	9/5/2013	9/5/2013	nd	nd	nd	nd	nd	116
090513-2	9/5/2013	9/5/2013	0.03	0.78	0.16	0.86	11	116
090513-3	9/5/2013	9/5/2013	nd	nd	nd	nd	nd	118
090513-4	9/5/2013	9/5/2013	nd	0.13	nd	0.28	16	117
090513-4 Duplicate	9/5/2013	9/5/2013	nd	0.08	nd	0.19	10	122
Reporting Limits			0.02	0.05	0.05	0.15	10	

"nd" Indicates not detected at the listed detection limits.

"int" Indicates that interference prevents determination.

ACCEPTABLE RECOVERY LIMITS FOR SURROGATE & LCS: 65% TO 135%

**ESN NORTHWEST CHEMISTRY LABORATORY**

E3RA  
BURIEN HONDA PROJECT  
Project # E120300  
Burien, Washington

ESN Northwest  
1210 Eastside Street SE Suite 200  
Olympia, WA 98501  
(360) 459-4670 (360) 459-3432 Fax  
lab@esnnw.com

**Analysis of Total Lead in Soil by Method 6020A/3050B**

Sample Number	Date Prepared	Date Analyzed	Lead (Pb) (mg/kg)
Method Blank	9/5/2013	9/5/2013	nd
090513-1	9/5/2013	9/5/2013	nd
090513-2	9/5/2013	9/5/2013	nd
090513-3	9/5/2013	9/5/2013	nd
090513-4	9/5/2013	9/5/2013	nd
090513-4 Duplicate	9/5/2013	9/5/2013	nd
Reporting Limit			5.0

"nd" Indicates not detected at listed detection limits.

**ESN NORTHWEST CHEMISTRY LABORATORY**

E3RA  
BURIEN HONDA PROJECT  
Project # E120300  
Burien, Washington

ESN Northwest  
1210 Eastside Street SE Suite 200  
Olympia, WA 98501  
(360) 459-4670 (360) 459-3432 Fax  
lab@esnww.com

**QA/QC Data - Analysis of Total Metals in Soil by Method 6020A/3050B**

Sample Number: 090513-4							
Matrix Spike				Matrix Spike Duplicate			RPD
	Spiked Conc. (mg/kg)	Measured Conc. (mg/kg)	Spike Recovery (%)	Spiked Conc. (mg/kg)	Measured Conc. (mg/kg)	Spike Recovery (%)	(%)
Lead (Pb)	89.6	88.5	98.8	90.9	90.0	99.0	0.24

Laboratory Control Sample			
	Spiked Conc. (mg/kg)	Measured Conc. (mg/kg)	Spike Recovery (%)
Lead (Pb)	100	109	109

ACCEPTABLE RECOVERY LIMITS FOR MATRIX SPIKES: 80%-120%  
ACCEPTABLE RPD IS 35%

**ESN NORTHWEST CHEMISTRY LABORATORY**

E3RA  
BURIEN HONDA PROJECT  
Project # E12038C  
Burien, Washington

ESN Northwest  
1210 Eastside Street SE Suite 200  
Olympia, WA 98501  
(360) 459-4670 (360) 459-3432 Fax  
lab@esnwnw.com

**Analysis of Total Lead in Soil by Method 6020A/3050B**

Sample Number	Date Prepared	Date Analyzed	Lead (Pb) (mg/kg)
Method Blank	9/10/2013	9/12/2013	nd
090913-1	9/10/2013	9/12/2013	6.1
090913-2	9/10/2013	9/12/2013	7.7
090913-3	9/10/2013	9/12/2013	6.1
090913-4	9/10/2013	9/12/2013	10
090913-5	9/10/2013	9/12/2013	5.3
090913-6	9/10/2013	9/12/2013	nd
090913-7	9/10/2013	9/12/2013	nd
090913-8	9/10/2013	9/12/2013	nd
090913-9	9/10/2013	9/12/2013	nd
090913-10	9/10/2013	9/12/2013	nd
090913-11	9/10/2013	9/12/2013	nd
090913-12	9/10/2013	9/12/2013	nd
090913-13	9/10/2013	9/12/2013	nd
Reporting Limit			5.0

"nd" Indicates not detected at listed detection limits.

**ESN NORTHWEST CHEMISTRY LABORATORY**

E3RA  
BURIEN HONDA PROJECT  
Project # E12038C  
Burien, Washington

ESN Northwest  
1210 Eastside Street SE Suite 200  
Olympia, WA 98501  
(360) 459-4670 (360) 459-3432 Fax  
lab@esnnw.com

**QA/QC Data - Analysis of Total Metals in Soil by Method 6020A/3050B****Sample Number: 090513-4**

	Matrix Spike			Matrix Spike Duplicate			RPD
	Spiked Conc. (mg/kg)	Measured Conc. (mg/kg)	Spike Recovery (%)	Spiked Conc. (mg/kg)	Measured Conc. (mg/kg)	Spike Recovery (%)	(%)
Lead (Pb)	79.7	81.4	102	80.0	80.3	100	1.76

**Laboratory Control Sample**

	Spiked Conc. (mg/kg)	Measured Conc. (mg/kg)	Spike Recovery (%)
Lead (Pb)	100	83.5	83.5

ACCEPTABLE RECOVERY LIMITS FOR MATRIX SPIKES: 80%-120%  
ACCEPTABLE RPD IS 35%

**ESN NORTHWEST CHEMISTRY LABORATORY**

E3RA  
BURIEN HONDA PROJECT  
Project # E12038C  
Burien, Washington

ESN Northwest  
1210 Eastside Street SE Suite 200  
Olympia, WA 98501  
(360) 459-4670 (360) 459-3432 Fax  
lab@esnnw.com

**Analysis of Total Lead in Soil by Method 6020A/3050B**

Sample Number	Date Prepared	Date Analyzed	Lead (Pb) (mg/kg)
Method Blank	9/7/2013	9/12/2013	nd
090613-1	9/7/2013	9/12/2013	nd
090613-2	9/7/2013	9/12/2013	nd
090613-3	9/7/2013	9/12/2013	nd
090613-3 Duplicate	9/7/2013	9/12/2013	nd
090613-4	9/7/2013	9/12/2013	nd
090613-5	9/7/2013	9/12/2013	nd
090613-6	9/7/2013	9/12/2013	nd
090613-7	9/7/2013	9/12/2013	nd
Reporting Limit			5.0

"nd" Indicates not detected at listed detection limits.

**ESN NORTHWEST CHEMISTRY LABORATORY**

E3RA  
BURIEN HONDA PROJECT  
Project # E12038C  
Burien, Washington

ESN Northwest  
1210 Eastside Street SE Suite 200  
Olympia, WA 98501  
(360) 459-4670 (360) 459-3432 Fax  
lab@esnwnw.com

**QA/QC Data - Analysis of Total Metals in Soil by Method 6020A/3050B****Sample Number: 090513-4**

	Matrix Spike			Matrix Spike Duplicate			RPD
	Spiked Conc. (mg/kg)	Measured Conc. (mg/kg)	Spike Recovery (%)	Spiked Conc. (mg/kg)	Measured Conc. (mg/kg)	Spike Recovery (%)	(%)
Lead (Pb)	80.0	68.8	86.0	78.1	63.9	81.8	5.02

**Laboratory Control Sample**

	Spiked Conc. (mg/kg)	Measured Conc. (mg/kg)	Spike Recovery (%)
Lead (Pb)	100	97.0	97.0


ACCEPTABLE RECOVERY LIMITS FOR MATRIX SPIKES: 80%-120%  
ACCEPTABLE RPD IS 35%



# CHAIN-OF-CUSTODY RECORD

DATE: 9/9/52 PAGE 1 OF 1  
PROJECT NAME: Honda  
LOCATION: Buxton  
COLLECTOR: CRL DATE OF COLLECTION: 9/9

Sample Number	Depth	Time	Sample Type	Container Type	ANALYSES																	NOTES	Total Number of Containers	Laboratory Note Number		
					TPH-HCD	TPH - DIESEL & OIL	TPH - GASOLINE	BTEX	VOC 8260CL	VOC 8260	SemiVol 8270	PAH's 8270	PCB's 8062	CL Pesticides 8081	RCRA 8 Metals	MTCA 5 Metals	Pb	Asbestos-PLM	GRO Suite	DRO Suite	WO Suite					
1. 090913-1	Grp		Soil	2000L																				De first	1	
2. 090913-2	↓	215																								
3. 090913-3		220																								
4. 090913-4	↓	225																								
5. 090913-5		230																								
6. 090913-6		235																								
7. 090913-7		240																								
8. 090913-8		245																								
9. 090913-9		250																								
10. 090913-10		255																								
11. 090913-11		3																								
12. 090913-12		305																								
13. 090913-13		341	✓	✓																						
14.																										
15.																										
16.																										
17.																										
18.																										

RELINQUISHED BY (Signature)	DATE/TIME	RECEIVED BY (Signature)	DATE/TIME	SAMPLE RECEIPT:		LABORATORY NOTES:
	9/9/13	A. Harnden	9/9/13 4:35pm	TOTAL NUMBER OF CONTAINERS		
RELINQUISHED BY (Signature)	DATE/TIME	RECEIVED BY (Signature)	DATE/TIME	CHAIN OF CUSTODY SEALS Y/N/NA		
				SEALS INTACT? Y/N/NA		
				RECEIVED GOOD COND./COLD		
SAMPLE DISPOSAL INSTRUCTIONS				NOTES:		
<input type="checkbox"/> ESN DISPOSAL @ \$2.00 each <input type="checkbox"/> Return <input type="checkbox"/> Pickup				Turn Around Time: 24 HR 48 HR 5 DAY		



**ESN NORTHWEST CHEMISTRY LABORATORY**

E3RA  
BURIEN HONDA PROJECT  
Project # E120300  
Burien, Washington

ESN Northwest  
1210 Eastside Street SE Suite 200  
Olympia, WA 98501  
(360) 459-4670 (360) 459-3432 Fax  
lab@esnnw.com

**Analysis of Diesel Range Organics & Lube Oil Range Organics in Soil  
by Method NWTPH-Dx Extended**

Sample Number	Date Prepared	Date Analyzed	Surrogate Recovery (%)	Diesel Range Organics (mg/kg)	Lube Oil Range Organics (mg/kg)
Method Blank	9/9/2013	9/9/2013	96	nd	nd
LCS	9/9/2013	9/9/2013	111	102%	---
090913-1	9/9/2013	9/9/2013	97	nd	nd
090913-2	9/9/2013	9/9/2013	149	nd	nd
090913-2 Duplicate	9/9/2013	9/10/2013	104	nd	nd
090913-3	9/9/2013	9/9/2013	99	nd	nd
090913-4	9/9/2013	9/9/2013	104	nd	nd
090913-5	9/9/2013	9/9/2013	55	nd	nd
090913-6	9/9/2013	9/9/2013	103	nd	nd
090913-7	9/9/2013	9/9/2013	100	nd	nd
090913-8	9/9/2013	9/9/2013	99	nd	nd
090913-9	9/9/2013	9/10/2013	92	nd	nd
090913-10	9/9/2013	9/10/2013	103	nd	nd
090913-11	9/9/2013	9/10/2013	103	nd	nd
090913-12	9/9/2013	9/10/2013	97	nd	nd
090913-13	9/9/2013	9/10/2013	91	nd	nd
Reporting Limits				50	100

"nd" Indicates not detected at the listed detection limits.

"int" Indicates that interference prevents determination.

ACCEPTABLE RECOVERY LIMITS FOR SURROGATE : 50% TO 150%

# **ESN NORTHWEST CHEMISTRY LABORATORY**

E3RA  
BURIEN HONDA PROJECT  
Project # E120300  
Burien, Washington

ESN Northwest  
1210 Eastside Street SE Suite 200  
Olympia, WA 98501  
(360) 459-4670 (360) 459-3432 Fax  
lab@esnnw.com

## **Analysis of Gasoline Range Organics & BTEX in Soil by Method NWTPH-Gx/8260C/5035A**

Sample Number	Date Prepared	Date Analyzed	Benzene (mg/kg)	Toluene (mg/kg)	Ethylbenzene (mg/kg)	Xylenes (mg/kg)	Gasoline Range Organics (mg/kg)	Surrogate Recovery (%)
Method Blank	9/9/2013	9/9/2013	nd	nd	nd	nd	nd	120
LCS	9/9/2013	9/9/2013	114%	102%	109%	113%	112%	101
LCSD	9/9/2013	9/9/2013	97%	89%	96%	100%	---	104
090913-1	9/9/2013	9/9/2013	nd	nd	nd	nd	nd	109
090913-2	9/9/2013	9/9/2013	nd	nd	nd	nd	nd	110
090913-3	9/9/2013	9/9/2013	nd	nd	nd	nd	nd	105
090913-3 Duplicate	9/9/2013	9/9/2013	nd	nd	nd	nd	nd	112
090913-4	9/9/2013	9/9/2013	nd	nd	nd	nd	nd	110
090913-5	9/9/2013	9/9/2013	nd	nd	nd	nd	nd	109
090913-6	9/9/2013	9/9/2013	nd	nd	nd	nd	nd	110
090913-7	9/9/2013	9/9/2013	nd	nd	nd	nd	nd	116
090913-8	9/9/2013	9/9/2013	nd	nd	nd	nd	nd	106
090913-9	9/9/2013	9/10/2013	nd	nd	nd	nd	nd	114
090913-10	9/9/2013	9/10/2013	nd	0.07	0.10	0.86	nd	113
090913-11	9/9/2013	9/10/2013	nd	nd	nd	nd	nd	113
090913-12	9/9/2013	9/10/2013	nd	nd	nd	nd	nd	112
090913-13	9/9/2013	9/10/2013	nd	nd	nd	nd	nd	110
090913-13 Duplicate	9/9/2013	9/10/2013	nd	nd	nd	nd	nd	108
Reporting Limits			0.02	0.05	0.05	0.15	10	

"nd" Indicates not detected at the listed detection limits.

"int" Indicates that interference prevents determination.

ACCEPTABLE RECOVERY LIMITS FOR SURROGATE & LCS: 65% TO 135%



Environmental  
Services Network

# CHAIN-OF-CUSTODY RECORD

CLIENT: E3RA  
 ADDRESS: 201 160<sup>th</sup> St S #401 Spanaway WA  
 PHONE: 253 537 9400 FAX: 253 537 9401  
 CLIENT PROJECT #: E3RA PROJECT MANAGER: CR

DATE: 9/12/13 PAGE 1 OF 2  
 PROJECT NAME: Midas  
 LOCATION: Burien  
 COLLECTOR: CR DATE OF COLLECTION: 9/12

Sample Number	Depth	Time	Sample Type	Container Type	ANALYSES																NOTES	Total Number of Containers	Laboratory Note Number																																																																																																																																																																																																																																																																																																																																																																																																																																																																																																																																																																																																																																																																																																																																																																																																																																																																																																																																																																																																																																																																																																																																																																																																																																																																																																																																																														
					TPH-ACID	TPH - DIESEL & OIL	TPH - GASOLINE	BTEX	VOC E200CL	VOC E200	Semivol E270	PAH's E270	PCB's E270	GL Pesticides E081	RCRA 8 Metals	MTCA 5 Metals	Pb	Asbestos-PLM	GRO Suite	DRO Suite				WO Suite																																																																																																																																																																																																																																																																																																																																																																																																																																																																																																																																																																																																																																																																																																																																																																																																																																																																																																																																																																																																																																																																																																																																																																																																																																																																																																																																																													
1. 091213-1	Grabs	1245	Soil	4oz																																																																																																																																																																																																																																																																																																																																																																																																																																																																																																																																																																																																																																																																																																																																																																																																																																																																																																																																																																																																																																																																																																																																																																																																																																																																																																																																																																																	

RELINQUISHED BY (Signature)	DATE/TIME	RECEIVED BY (Signature)	DATE/TIME	SAMPLE RECEIPT		LABORATORY NOTES:
	9/12/13 3:20		9/12/13 3:20pm	TOTAL NUMBER OF CONTAINERS		
RELINQUISHED BY (Signature)	DATE/TIME	RECEIVED BY (Signature)	DATE/TIME	CHAIN OF CUSTODY SEALS Y/N/NA		
				SEALS INTACT? Y/N/NA		
SAMPLE DISPOSAL INSTRUCTIONS				RECEIVED GOOD COND./COLD		Turn Around Time: <u>24 HR</u> 48 HR 5 DAY
<input type="checkbox"/> ESN DISPOSAL @ \$2.00 each <input type="checkbox"/> Return <input type="checkbox"/> Pickup				NOTES:		

DATE: 9/12/15 PAGE 2 OF 2

PROJECT NAME: \_\_\_\_\_

**LOCATION:** \_\_\_\_\_

COLLECTOR: \_\_\_\_\_ DATE OF COLLECTION \_\_\_\_\_

DATE OF COLLECTION \_\_\_\_\_

[illegible]

**ESN NORTHWEST CHEMISTRY LABORATORY**

E3RA  
RAIRDON MIDAS PROJECT  
Burien, Washington

ESN Northwest  
1210 Eastside Street SE Suite 200  
Olympia, WA 98501  
(360) 459-4670 (360) 459-3432 Fax  
lab@esnnw.com

**Analysis of Diesel Range Organics & Lube Oil Range Organics in Soil  
by Method NWTPH-Dx Extended**

Sample Number	Date Prepared	Date Analyzed	Surrogate Recovery (%)	Diesel Range Organics (mg/kg)	Lube Oil Range Organics (mg/kg)
Method Blank	9/12/2013	9/12/2013	99	nd	nd
LCS	9/12/2013	9/12/2013	117	113%	---
091213-1	9/12/2013	9/12/2013	96	nd	950
091213-2	9/12/2013	9/12/2013	95	nd	900
091213-3	9/12/2013	9/12/2013	108	nd	1100
091213-4	9/12/2013	9/12/2013	102	nd	nd
091213-5	9/12/2013	9/12/2013	93	nd	nd
091213-6	9/12/2013	9/12/2013	92	nd	900
091213-7	9/12/2013	9/12/2013	94	nd	1100
091213-8	9/12/2013	9/13/2013	106	nd	900
091213-9	9/12/2013	9/13/2013	102	nd	460
091213-10	9/12/2013	9/13/2013	102	nd	nd
091213-11	9/12/2013	9/13/2013	103	nd	nd
091213-12	9/12/2013	9/13/2013	100	nd	nd
091213-13	9/12/2013	9/13/2013	104	nd	nd
091213-14	9/13/2013	9/13/2013	106	nd	300
091213-15	9/13/2013	9/13/2013	100	nd	nd
091213-16	9/13/2013	9/13/2013	97	nd	nd
091213-17	9/13/2013	9/13/2013	101	nd	nd
091213-18	9/13/2013	9/13/2013	105	nd	nd
091213-19	9/13/2013	9/13/2013	91	nd	nd
091213-20	9/13/2013	9/13/2013	87	nd	nd
091213-21	9/13/2013	9/13/2013	82	nd	nd
091213-21 Duplicate	9/13/2013	9/13/2013	82	nd	nd
Reporting Limits				50	100

"nd" Indicates not detected at the listed detection limits.

"int" Indicates that interference prevents determination.

ACCEPTABLE RECOVERY LIMITS FOR SURROGATE : 50% TO 150%

# CHAIN-OF-CUSTODY RECORD

CLIENT: E3RA DATE: 9/20/13 PAGE 1 OF 1  
 ADDRESS: 201 160<sup>th</sup> St S, Spanaway 98387 PROJECT NAME: Burien Medas  
 PHONE: 253 229 8320 FAX: 253 537 9401 LOCATION: Burien  
 CLIENT PROJECT #: E120380 PROJECT MANAGER: CRL COLLECTOR: CRL DATE OF COLLECTION: 9/20

Sample Number	Depth	Time	Sample Type	Container Type	ANALYSES														NOTES	Total Number of Containers	Laboratory Note Number																																																																																																																																																																																																																																																																																																																																																																																																																																																																																																																																																																																																																																																																																																																																																																																																																																																																																																																																																																																																																																																																																																																																																																																																																																																																																																																																																									
					TPH - HClD	TPH - Diesel & Oil	TPH - Gasoline	BTEX	VOC 8260CL	VOC 8260	SemiVol 8270	PAH's 8270	PCB's 8082	CL Pesticides 8081	RCRA 8 Metals	MTCA 5 Metals	Pb	Asbestos - PLM				GRO Suite	DRO Suite	WO Suite																																																																																																																																																																																																																																																																																																																																																																																																																																																																																																																																																																																																																																																																																																																																																																																																																																																																																																																																																																																																																																																																																																																																																																																																																																																																																																																																																						
1. 092013 - 1	3'	625	Soil	4oz	↓																																																																																																																																																																																																																																																																																																																																																																																																																																																																																																																																																																																																																																																																																																																																																																																																																																																																																																																																																																																																																																																																																																																																																																																																																																																																																																																																																																									

RELINQUISHED BY (Signature)	DATE/TIME	RECEIVED BY (Signature)	DATE/TIME	SAMPLE RECEIPT		LABORATORY NOTES:
	9/20/13 2:10 AM		9/20/13 8:10 AM	TOTAL NUMBER OF CONTAINERS	8	
RELINQUISHED BY (Signature)	DATE/TIME	RECEIVED BY (Signature)	DATE/TIME	CHAIN OF CUSTODY SEALS Y/N/NA		
				SEALS INTACT? Y/N/NA		
				RECEIVED GOOD COND./COLD		
				NOTES:		Turn Around Time: 24 HR 48 HR 5 DAY

**ESN NORTHWEST CHEMISTRY LABORATORY**

E3RA  
RAIRDON MIDAS PROJECT  
Burien, Washington

ESN Northwest  
1210 Eastside Street SE Suite 200  
Olympia, WA 98501  
(360) 459-4670 (360) 459-3432 Fax  
lab@esnnw.com


**Analysis of Diesel Range Organics & Lube Oil Range Organics in Soil  
by Method NWTPH-Dx Extended**

Sample Number	Date Prepared	Date Analyzed	Surrogate Recovery (%)	Diesel Range Organics (mg/kg)	Lube Oil Range Organics (mg/kg)
Method Blank	9/20/2013	9/20/2013	104	nd	nd
LCS	9/20/2013	9/20/2013	107	93%	---
092013-1	9/20/2013	9/20/2013	104	nd	nd
092013-2	9/20/2013	9/20/2013	95	nd	nd
092013-3	9/20/2013	9/20/2013	98	nd	nd
092013-4	9/20/2013	9/20/2013	100	nd	nd
092013-5	9/20/2013	9/20/2013	98	nd	nd
092013-6	9/20/2013	9/20/2013	100	nd	nd
092013-7	9/20/2013	9/20/2013	105	nd	nd
092013-8	9/20/2013	9/20/2013	99	nd	nd
092013-8 Duplicate	9/20/2013	9/20/2013	103		
Reporting Limits				50	100

"nd" Indicates not detected at the listed detection limits.

"int" Indicates that interference prevents determination.

ACCEPTABLE RECOVERY LIMITS FOR SURROGATE : 50% TO 150%

[ABOUT](#) [NEWS & RESEARCH](#) [CONTACT](#) [LOCATIONS](#)[LAB REPORTS](#) [LAB SERVICES](#) [RETAILER RESOURCES](#) [CONSUMER RESOURCES](#)[HOME](#) > [VERIFY A REPORT](#) > [REPORT DATA](#)[VERIFY A REPORT](#)[REPORT DATA](#)

## REPORT DATA

REPORT # US 65739103D

The following information is excerpted from EGL USA data. For a complete official report, contact EGL USA customer service at 888 EGL USA4 (888 345 8724) or [info@eglusa.com](mailto:info@eglusa.com).

### DIAMOND CHARACTERISTICS

Cut (Shape and Style)	TRIANGULAR BRILLIANT
Carat Weight	0.53 CT
Clarity Grade	S12
Color Grade	E

### PROPORTIONS

Measurements	5.72 x 6.27 x 2.82 mm
Table	64%
Depth	45%
Crown Height	6.5%
Crown Angle	29.5°
Pavilion Depth	30.3%
Pavilion Angle	41.2°
Girdle	
Culet	

### OBSERVATIONS

Finish	
Polish	GOOD
Symmetry	GOOD

Please note: This service is intended to help confirm that a report number correlates with EGL USA data. EGL USA makes no warranties of any kind regarding this information. Additional report terms & conditions apply. To authenticate that a particular stone matches a full report, the stone and report document must be resubmitted to EGL USA.

[HOME](#) [VERIFY A REPORT](#) [SUBMIT A STONE](#) [ACCESS YOUR ACCOUNT](#) [EGL USA TODAY](#) [SITE MAP](#)

© 2013 EGL USA. All Rights Reserved. Use of this site is subject to its [Terms of Use](#) and [Privacy Policy](#).  
EGL USA Gemological Laboratory is independently owned and operated, and certifies diamonds and gemstones exclusively in North America.



[ABOUT](#) [NEWS & RESEARCH](#) [CONTACT](#) [LOCATIONS](#)[LAB REPORTS](#) [LAB SERVICES](#) [RETAILER RESOURCES](#) [CONSUMER RESOURCES](#)[HOME](#) > [VERIFY A REPORT](#) > [REPORT DATA](#)[VERIFY A REPORT](#)  
[REPORT DATA](#)

## REPORT DATA

REPORT # US 909578309D

The following information is excerpted from EGL USA data. For a complete official report, contact EGL USA customer service at 888 EGL USA4 (888 345 8724) or [info@eglua.com](mailto:info@eglua.com).

### DIAMOND CHARACTERISTICS

Cut (Shape and Style)	TRIANGULAR BRILLIANT1
Carat Weight	0.70 CT
Clarity Grade	VS2
Color Grade	F

### PROPORTIONS

Measurements	7.45 x 6.59 x 2.46 mm
Table	59.6%
Depth	33%
Crown Height	9.5%
Crown Angle	
Pavilion Depth	17.4%
Pavilion Angle	
Girdle	THICK TO VERY THICK FACETED
Culet	MEDIUM

### OBSERVATIONS

Finish	
Polish	VERY GOOD
Symmetry	GOOD
Fluorescence	FAINT

Please note: This service is intended to help confirm that a report number correlates with EGL USA data. EGL USA makes no warranties of any kind regarding this information. Additional [report terms & conditions](#) apply. To authenticate that a particular stone matches a full report, the stone and report document must be resubmitted to EGL USA.

[HOME](#) [VERIFY A REPORT](#) [SUBMIT A STONE](#) [ACCESS YOUR ACCOUNT](#) [EGL USA TODAY](#) [SITE MAP](#)

© 2013 EGL USA. All Rights Reserved. Use of this site is subject to its [Terms of Use](#) and [Privacy Policy](#).  
EGL USA Gemological Laboratory is independently owned and operated, and certifies diamonds and gemstones exclusively in North America.

**APPENDIX C**

**PCS SOIL DISPOSAL RECIEPTS**

**Business Unit Name: AK St Reload and Recycle Facility - S07325 (USA)****Profile: 106793WA**

Ticket Date	Time	Ticket	Customer	Material	Rate Unit	Tons
8/29/2013	12:28:00 PM	66880	ENDERSON MOTOR CO dba BURIEN HONDA	PROFILEF75	EA	0
9/3/2013	9:20:24 AM	66929	ENDERSON MOTOR CO dba BURIEN HONDA	Daily Cover-PCS-Tons	TON	12.31
9/3/2013	9:52:12 AM	66931	ENDERSON MOTOR CO dba BURIEN HONDA	Daily Cover-PCS-Tons	TON	12.35
9/3/2013	10:28:33 AM	66937	ENDERSON MOTOR CO dba BURIEN HONDA	Daily Cover-PCS-Tons	TON	14.22
9/3/2013	11:09:13 AM	66941	ENDERSON MOTOR CO dba BURIEN HONDA	Daily Cover-PCS-Tons	TON	15.68
9/3/2013	12:00:37 PM	66946	ENDERSON MOTOR CO dba BURIEN HONDA	Daily Cover-PCS-Tons	TON	15.05
9/3/2013	12:50:30 PM	66953	ENDERSON MOTOR CO dba BURIEN HONDA	Daily Cover-PCS-Tons	TON	13.87
9/3/2013	2:22:38 PM	66959	ENDERSON MOTOR CO dba BURIEN HONDA	Daily Cover-PCS-Tons	TON	13.88
9/3/2013	3:02:15 PM	66963	ENDERSON MOTOR CO dba BURIEN HONDA	Daily Cover-PCS-Tons	TON	12.41
9/4/2013	7:40:04 AM	66965	ENDERSON MOTOR CO dba BURIEN HONDA	Daily Cover-PCS-Tons	TON	29.3
9/4/2013	7:38:27 AM	66967	ENDERSON MOTOR CO dba BURIEN HONDA	Daily Cover-PCS-Tons	TON	13.4
9/4/2013	8:07:27 AM	66969	ENDERSON MOTOR CO dba BURIEN HONDA	Daily Cover-PCS-Tons	TON	25.32
9/4/2013	8:24:24 AM	66972	ENDERSON MOTOR CO dba BURIEN HONDA	Daily Cover-PCS-Tons	TON	33.41
9/4/2013	8:46:02 AM	66973	ENDERSON MOTOR CO dba BURIEN HONDA	Daily Cover-PCS-Tons	TON	28.75
9/4/2013	8:38:39 AM	66975	ENDERSON MOTOR CO dba BURIEN HONDA	Daily Cover-PCS-Tons	TON	14.16
9/4/2013	8:57:37 AM	66978	ENDERSON MOTOR CO dba BURIEN HONDA	Daily Cover-PCS-Tons	TON	27.03
9/4/2013	9:14:49 AM	66984	ENDERSON MOTOR CO dba BURIEN HONDA	Daily Cover-PCS-Tons	TON	31.79
9/4/2013	9:27:54 AM	66989	ENDERSON MOTOR CO dba BURIEN HONDA	Daily Cover-PCS-Tons	TON	28.06
9/4/2013	9:37:45 AM	66992	ENDERSON MOTOR CO dba BURIEN HONDA	Daily Cover-PCS-Tons	TON	11.07
9/4/2013	10:00:25 AM	66997	ENDERSON MOTOR CO dba BURIEN HONDA	Daily Cover-PCS-Tons	TON	28.53
9/4/2013	10:12:45 AM	67001	ENDERSON MOTOR CO dba BURIEN HONDA	Daily Cover-PCS-Tons	TON	29.69
9/4/2013	10:40:34 AM	67006	ENDERSON MOTOR CO dba BURIEN HONDA	Daily Cover-PCS-Tons	TON	13.55
9/4/2013	11:29:48 AM	67015	ENDERSON MOTOR CO dba BURIEN HONDA	Daily Cover-PCS-Tons	TON	33.47
9/4/2013	11:41:47 AM	67017	ENDERSON MOTOR CO dba BURIEN HONDA	Daily Cover-PCS-Tons	TON	14.55
9/4/2013	12:27:19 PM	67030	ENDERSON MOTOR CO dba BURIEN HONDA	Daily Cover-PCS-Tons	TON	27.58
9/4/2013	12:34:48 PM	67032	ENDERSON MOTOR CO dba BURIEN HONDA	Daily Cover-PCS-Tons	TON	13.19

9/4/2013	1:23:29 PM	67041	ENDERSON MOTOR CO dba BURIEN HONDA	Daily Cover-PCS-Tons	TON	12
9/4/2013	1:38:53 PM	67043	ENDERSON MOTOR CO dba BURIEN HONDA	Daily Cover-PCS-Tons	TON	31.11
9/4/2013	2:01:07 PM	67045	ENDERSON MOTOR CO dba BURIEN HONDA	Daily Cover-PCS-Tons	TON	15.34
9/4/2013	2:34:30 PM	67056	ENDERSON MOTOR CO dba BURIEN HONDA	Daily Cover-PCS-Tons	TON	34.29
9/4/2013	2:39:07 PM	67058	ENDERSON MOTOR CO dba BURIEN HONDA	Daily Cover-PCS-Tons	TON	15.27
9/4/2013	3:24:40 PM	67066	ENDERSON MOTOR CO dba BURIEN HONDA	Daily Cover-PCS-Tons	TON	14.09
9/4/2013	3:35:11 PM	67068	ENDERSON MOTOR CO dba BURIEN HONDA	Daily Cover-PCS-Tons	TON	28.14
9/5/2013	7:20:39 AM	67069	ENDERSON MOTOR CO dba BURIEN HONDA	Daily Cover-PCS-Tons	TON	10.8
9/5/2013	7:33:08 AM	67070	ENDERSON MOTOR CO dba BURIEN HONDA	Daily Cover-PCS-Tons	TON	29.04
9/5/2013	8:03:25 AM	67072	ENDERSON MOTOR CO dba BURIEN HONDA	Daily Cover-PCS-Tons	TON	28.55
9/5/2013	8:19:40 AM	67079	ENDERSON MOTOR CO dba BURIEN HONDA	Daily Cover-PCS-Tons	TON	29.48
9/5/2013	8:33:58 AM	67082	ENDERSON MOTOR CO dba BURIEN HONDA	Daily Cover-PCS-Tons	TON	31.13
9/5/2013	8:49:59 AM	67083	ENDERSON MOTOR CO dba BURIEN HONDA	Daily Cover-PCS-Tons	TON	27.15
9/5/2013	8:57:02 AM	67085	ENDERSON MOTOR CO dba BURIEN HONDA	Daily Cover-PCS-Tons	TON	13.67
9/5/2013	10:04:18 AM	67086	ENDERSON MOTOR CO dba BURIEN HONDA	Daily Cover-PCS-Tons	TON	27.64
9/5/2013	9:55:24 AM	67094	ENDERSON MOTOR CO dba BURIEN HONDA	Daily Cover-PCS-Tons	TON	31.45
9/5/2013	10:21:26 AM	67098	ENDERSON MOTOR CO dba BURIEN HONDA	Daily Cover-PCS-Tons	TON	30.52
9/5/2013	10:32:52 AM	67101	ENDERSON MOTOR CO dba BURIEN HONDA	Daily Cover-PCS-Tons	TON	12.68
9/5/2013	10:36:14 AM	67102	ENDERSON MOTOR CO dba BURIEN HONDA	Daily Cover-PCS-Tons	TON	28.04
9/5/2013	10:48:48 AM	67104	ENDERSON MOTOR CO dba BURIEN HONDA	Daily Cover-PCS-Tons	TON	27.25
9/5/2013	11:19:33 AM	67111	ENDERSON MOTOR CO dba BURIEN HONDA	Daily Cover-PCS-Tons	TON	28.15
9/5/2013	11:47:03 AM	67117	ENDERSON MOTOR CO dba BURIEN HONDA	Daily Cover-PCS-Tons	TON	10.5
9/5/2013	11:49:51 AM	67118	ENDERSON MOTOR CO dba BURIEN HONDA	Daily Cover-PCS-Tons	TON	28.54
9/5/2013	11:58:06 AM	67120	ENDERSON MOTOR CO dba BURIEN HONDA	Daily Cover-PCS-Tons	TON	28.08
9/5/2013	12:02:00 PM	67122	ENDERSON MOTOR CO dba BURIEN HONDA	Daily Cover-PCS-Tons	TON	25.01
9/5/2013	12:34:54 PM	67129	ENDERSON MOTOR CO dba BURIEN HONDA	Daily Cover-PCS-Tons	TON	16.03
9/5/2013	12:43:18 PM	67131	ENDERSON MOTOR CO dba BURIEN HONDA	Daily Cover-PCS-Tons	TON	27.34
9/5/2013	1:04:58 PM	67136	ENDERSON MOTOR CO dba BURIEN HONDA	Daily Cover-PCS-Tons	TON	30.04

9/5/2013	1:17:50 PM	67137	ENDERSON MOTOR CO dba BURIEN HONDA	Daily Cover-PCS-Tons	TON	26.89
9/5/2013	1:24:04 PM	67138	ENDERSON MOTOR CO dba BURIEN HONDA	Daily Cover-PCS-Tons	TON	28.5
9/5/2013	1:59:26 PM	67145	ENDERSON MOTOR CO dba BURIEN HONDA	Daily Cover-PCS-Tons	TON	15.16
9/5/2013	2:16:07 PM	67147	ENDERSON MOTOR CO dba BURIEN HONDA	Daily Cover-PCS-Tons	TON	28.26
9/5/2013	2:33:01 PM	67152	ENDERSON MOTOR CO dba BURIEN HONDA	Daily Cover-PCS-Tons	TON	28.98
9/5/2013	2:50:44 PM	67155	ENDERSON MOTOR CO dba BURIEN HONDA	Daily Cover-PCS-Tons	TON	25.99
9/5/2013	3:03:58 PM	67157	ENDERSON MOTOR CO dba BURIEN HONDA	Daily Cover-PCS-Tons	TON	13.68
9/6/2013	7:31:45 AM	67168	ENDERSON MOTOR CO dba BURIEN HONDA	Daily Cover-PCS-Tons	TON	15.71
9/6/2013	7:38:44 AM	67169	ENDERSON MOTOR CO dba BURIEN HONDA	Daily Cover-PCS-Tons	TON	14.04
9/6/2013	8:03:58 AM	67173	ENDERSON MOTOR CO dba BURIEN HONDA	Daily Cover-PCS-Tons	TON	15.88
9/6/2013	8:06:11 AM	67175	ENDERSON MOTOR CO dba BURIEN HONDA	Daily Cover-PCS-Tons	TON	15.55
9/6/2013	8:28:54 AM	67185	ENDERSON MOTOR CO dba BURIEN HONDA	Daily Cover-PCS-Tons	TON	14.03
9/6/2013	8:32:46 AM	67186	ENDERSON MOTOR CO dba BURIEN HONDA	Daily Cover-PCS-Tons	TON	16.3
9/6/2013	8:35:20 AM	67187	ENDERSON MOTOR CO dba BURIEN HONDA	Daily Cover-PCS-Tons	TON	13.68
9/6/2013	9:15:11 AM	67192	ENDERSON MOTOR CO dba BURIEN HONDA	Daily Cover-PCS-Tons	TON	15.29
9/6/2013	9:24:50 AM	67194	ENDERSON MOTOR CO dba BURIEN HONDA	Daily Cover-PCS-Tons	TON	16.06
9/6/2013	9:47:10 AM	67200	ENDERSON MOTOR CO dba BURIEN HONDA	Daily Cover-PCS-Tons	TON	16.4
9/6/2013	9:51:50 AM	67202	ENDERSON MOTOR CO dba BURIEN HONDA	Daily Cover-PCS-Tons	TON	18.59
9/6/2013	9:58:37 AM	67204	ENDERSON MOTOR CO dba BURIEN HONDA	Daily Cover-PCS-Tons	TON	17.11
9/6/2013	10:17:38 AM	67209	ENDERSON MOTOR CO dba BURIEN HONDA	Daily Cover-PCS-Tons	TON	15.49
9/6/2013	10:20:54 AM	67210	ENDERSON MOTOR CO dba BURIEN HONDA	Daily Cover-PCS-Tons	TON	16.39
9/6/2013	11:23:55 AM	67222	ENDERSON MOTOR CO dba BURIEN HONDA	Daily Cover-PCS-Tons	TON	17.25
9/6/2013	11:30:36 AM	67224	ENDERSON MOTOR CO dba BURIEN HONDA	Daily Cover-PCS-Tons	TON	17.38
9/6/2013	11:58:57 AM	67227	ENDERSON MOTOR CO dba BURIEN HONDA	Daily Cover-PCS-Tons	TON	14.97
9/6/2013	12:29:55 PM	67233	ENDERSON MOTOR CO dba BURIEN HONDA	Daily Cover-PCS-Tons	TON	13.87
9/6/2013	12:34:57 PM	67234	ENDERSON MOTOR CO dba BURIEN HONDA	Daily Cover-PCS-Tons	TON	16.11
9/6/2013	1:20:28 PM	67242	ENDERSON MOTOR CO dba BURIEN HONDA	Daily Cover-PCS-Tons	TON	16.45
9/6/2013	1:22:17 PM	67243	ENDERSON MOTOR CO dba BURIEN HONDA	Daily Cover-PCS-Tons	TON	16.06



9/6/2013	1:39:12 PM	67248	ENDERSON MOTOR CO dba BURIEN HONDA	Daily Cover-PCS-Tons	TON	16.35
9/6/2013	2:03:36 PM	67253	ENDERSON MOTOR CO dba BURIEN HONDA	Daily Cover-PCS-Tons	TON	15.61
9/6/2013	2:05:55 PM	67254	ENDERSON MOTOR CO dba BURIEN HONDA	Daily Cover-PCS-Tons	TON	16.05
9/6/2013	2:28:19 PM	67261	ENDERSON MOTOR CO dba BURIEN HONDA	Daily Cover-PCS-Tons	TON	18.22
9/6/2013	2:38:30 PM	67264	ENDERSON MOTOR CO dba BURIEN HONDA	Daily Cover-PCS-Tons	TON	15.87
9/6/2013	2:48:07 PM	67267	ENDERSON MOTOR CO dba BURIEN HONDA	Daily Cover-PCS-Tons	TON	16.03
9/9/2013	7:29:39 AM	67394	ENDERSON MOTOR CO dba BURIEN HONDA	Daily Cover-PCS-Tons	TON	14.87
9/9/2013	7:37:35 AM	67396	ENDERSON MOTOR CO dba BURIEN HONDA	Daily Cover-PCS-Tons	TON	14.3
9/9/2013	7:51:47 AM	67397	ENDERSON MOTOR CO dba BURIEN HONDA	Daily Cover-PCS-Tons	TON	13.5
9/9/2013	7:50:21 AM	67399	ENDERSON MOTOR CO dba BURIEN HONDA	Daily Cover-PCS-Tons	TON	16.03
9/9/2013	8:09:25 AM	67403	ENDERSON MOTOR CO dba BURIEN HONDA	Daily Cover-PCS-Tons	TON	15.07
9/9/2013	9:01:39 AM	67406	ENDERSON MOTOR CO dba BURIEN HONDA	Daily Cover-PCS-Tons	TON	15.37
9/9/2013	8:26:46 AM	67407	ENDERSON MOTOR CO dba BURIEN HONDA	Daily Cover-PCS-Tons	TON	16.67
9/9/2013	9:20:09 AM	67410	ENDERSON MOTOR CO dba BURIEN HONDA	Daily Cover-PCS-Tons	TON	15.26
9/9/2013	9:59:20 AM	67422	ENDERSON MOTOR CO dba BURIEN HONDA	Daily Cover-PCS-Tons	TON	16.32
9/9/2013	9:30:00 AM	67425	ENDERSON MOTOR CO dba BURIEN HONDA	Daily Cover-PCS-Tons	TON	15.15
9/9/2013	10:44:14 AM	67429	ENDERSON MOTOR CO dba BURIEN HONDA	Daily Cover-PCS-Tons	TON	17.19
9/9/2013	10:57:46 AM	67431	ENDERSON MOTOR CO dba BURIEN HONDA	Daily Cover-PCS-Tons	TON	17.01
9/9/2013	11:09:05 AM	67432	ENDERSON MOTOR CO dba BURIEN HONDA	Daily Cover-PCS-Tons	TON	16.96
9/9/2013	11:17:48 AM	67434	ENDERSON MOTOR CO dba BURIEN HONDA	Daily Cover-PCS-Tons	TON	17.79
9/9/2013	11:27:41 AM	67436	ENDERSON MOTOR CO dba BURIEN HONDA	Daily Cover-PCS-Tons	TON	18.62
9/9/2013	11:53:14 AM	67440	ENDERSON MOTOR CO dba BURIEN HONDA	Daily Cover-PCS-Tons	TON	15.13
9/9/2013	11:59:14 AM	67442	ENDERSON MOTOR CO dba BURIEN HONDA	Daily Cover-PCS-Tons	TON	16.05
9/9/2013	12:04:41 PM	67444	ENDERSON MOTOR CO dba BURIEN HONDA	Daily Cover-PCS-Tons	TON	17.49
9/9/2013	12:20:19 PM	67448	ENDERSON MOTOR CO dba BURIEN HONDA	Daily Cover-PCS-Tons	TON	14.98
9/9/2013	12:22:16 PM	67449	ENDERSON MOTOR CO dba BURIEN HONDA	Daily Cover-PCS-Tons	TON	17.59
9/9/2013	12:27:27 PM	67451	ENDERSON MOTOR CO dba BURIEN HONDA	Daily Cover-PCS-Tons	TON	18.61
9/9/2013	12:35:40 PM	67453	ENDERSON MOTOR CO dba BURIEN HONDA	Daily Cover-PCS-Tons	TON	16.72

9/9/2013	12:56:06 PM	67457	ENDERSON MOTOR CO dba BURIEN HONDA	Daily Cover-PCS-Tons	TON	17.27
9/9/2013	1:07:49 PM	67460	ENDERSON MOTOR CO dba BURIEN HONDA	Daily Cover-PCS-Tons	TON	15.96
9/9/2013	1:10:31 PM	67461	ENDERSON MOTOR CO dba BURIEN HONDA	Daily Cover-PCS-Tons	TON	17.95
9/9/2013	1:27:23 PM	67463	ENDERSON MOTOR CO dba BURIEN HONDA	Daily Cover-PCS-Tons	TON	15.71
9/9/2013	1:33:16 PM	67464	ENDERSON MOTOR CO dba BURIEN HONDA	Daily Cover-PCS-Tons	TON	16.08
9/9/2013	1:37:45 PM	67466	ENDERSON MOTOR CO dba BURIEN HONDA	Daily Cover-PCS-Tons	TON	16.97
9/9/2013	1:40:19 PM	67467	ENDERSON MOTOR CO dba BURIEN HONDA	Daily Cover-PCS-Tons	TON	15.05
9/9/2013	2:01:33 PM	67472	ENDERSON MOTOR CO dba BURIEN HONDA	Daily Cover-PCS-Tons	TON	17.62
9/9/2013	2:16:59 PM	67476	ENDERSON MOTOR CO dba BURIEN HONDA	Daily Cover-PCS-Tons	TON	15.9
9/9/2013	2:22:48 PM	67478	ENDERSON MOTOR CO dba BURIEN HONDA	Daily Cover-PCS-Tons	TON	18.39
9/9/2013	2:30:15 PM	67481	ENDERSON MOTOR CO dba BURIEN HONDA	Daily Cover-PCS-Tons	TON	15.13
9/9/2013	3:11:11 PM	67487	ENDERSON MOTOR CO dba BURIEN HONDA	Daily Cover-PCS-Tons	TON	17.08
9/9/2013	3:25:50 PM	67491	ENDERSON MOTOR CO dba BURIEN HONDA	Daily Cover-PCS-Tons	TON	17.59
9/9/2013	3:32:02 PM	67493	ENDERSON MOTOR CO dba BURIEN HONDA	Daily Cover-PCS-Tons	TON	17.68
9/13/2013	3:07:00 PM	67769	ENDERSON MOTOR CO dba BURIEN HONDA	GONDOLA U	LD	0
<b>Total</b>						<b>2373.21</b>

Total	Status
\$75.00	Completed
\$471.35	Completed
\$472.89	Completed
\$544.49	Completed
\$600.38	Completed
\$576.27	Completed
\$531.08	Completed
\$531.46	Completed
\$475.18	Completed
\$1,121.90	Completed
\$513.08	Completed
\$969.51	Completed
\$1,279.27	Completed
\$1,100.84	Completed
\$542.19	Completed
\$1,034.97	Completed
\$1,217.25	Completed
\$1,074.42	Completed
\$423.87	Completed
\$1,092.41	Completed
\$1,136.83	Completed
\$518.84	Completed
\$1,281.57	Completed
\$557.13	Completed
\$1,056.03	Completed
\$505.05	Completed

\$459.48	Completed
\$1,191.20	Completed
\$587.36	Completed
\$1,312.97	Completed
\$584.68	Completed
\$539.50	Completed
\$1,077.48	Completed
\$413.53	Completed
\$1,111.94	Completed
\$1,093.19	Completed
\$1,128.79	Completed
\$1,191.97	Completed
\$1,039.57	Completed
\$523.43	Completed
\$1,058.33	Completed
\$1,204.22	Completed
\$1,168.61	Completed
\$485.51	Completed
\$1,073.65	Completed
\$1,043.41	Completed
\$1,077.86	Completed
\$402.05	Completed
\$1,092.80	Completed
\$1,075.18	Completed
\$957.63	Completed
\$613.78	Completed
\$1,046.84	Completed
\$1,150.23	Completed

\$1,029.62	Completed
\$1,091.27	Completed
\$580.48	Completed
\$1,082.08	Completed
\$1,109.64	Completed
\$995.16	Completed
\$523.80	Completed
\$601.53	Completed
\$537.59	Completed
\$608.04	Completed
\$595.42	Completed
\$537.20	Completed
\$624.13	Completed
\$523.80	Completed
\$585.46	Completed
\$614.94	Completed
\$627.95	Completed
\$711.81	Completed
\$655.14	Completed
\$593.12	Completed
\$627.57	Completed
\$660.51	Completed
\$665.48	Completed
\$573.21	Completed
\$531.08	Completed
\$616.85	Completed
\$629.87	Completed
\$614.94	Completed

\$626.05	Completed
\$597.71	Completed
\$614.56	Completed
\$697.65	Completed
\$607.66	Completed
\$613.78	Completed
\$569.37	Completed
\$547.55	Completed
\$516.92	Completed
\$613.78	Completed
\$577.03	Completed
\$588.52	Completed
\$638.30	Completed
\$584.31	Completed
\$624.90	Completed
\$580.09	Completed
\$658.21	Completed
\$651.31	Completed
\$649.40	Completed
\$681.19	Completed
\$712.96	Completed
\$579.33	Completed
\$614.56	Completed
\$669.70	Completed
\$573.58	Completed
\$673.52	Completed
\$712.58	Completed
\$640.22	Completed



\$661.26	Completed
\$611.11	Completed
\$687.31	Completed
\$601.53	Completed
\$615.70	Completed
\$649.79	Completed
\$576.27	Completed
\$674.67	Completed
\$608.81	Completed
\$704.15	Completed
\$579.33	Completed
\$653.99	Completed
\$673.52	Completed
\$676.96	Completed
\$39,798.74	Completed
\$130,744.02	

**Customer Summary Report****Criteria: 09/03/2013 12:00 AM to 09/06/2013 11:59 PM****Business Unit Name: AK St Reload and Recycle Facility - S07325 (USA)****User: lmercer****Date: Oct 15 2013, 9:28:36 AM - Central Standard Time****Operation Type: All****Customer Name: ENDERSON MOTOR CO dba BURIEN HONDA (ENDERSON MOTOR CO dba BURIEN HONDA)****Profile: 106793WA**

Ticket Date	Ticket ID	Customer	Profile	Truck	Tons
9/3/2013	66929	ENDERSON MOTOR CO dba BURIEN HONDA	106793WA	RD58S	12.31
9/3/2013	66931	ENDERSON MOTOR CO dba BURIEN HONDA	106793WA	RD58S	12.35
9/3/2013	66937	ENDERSON MOTOR CO dba BURIEN HONDA	106793WA	RD58S	14.22
9/3/2013	66941	ENDERSON MOTOR CO dba BURIEN HONDA	106793WA	RD58S	15.68
9/3/2013	66946	ENDERSON MOTOR CO dba BURIEN HONDA	106793WA	RD58S	15.05
9/3/2013	66953	ENDERSON MOTOR CO dba BURIEN HONDA	106793WA	RD58S	13.87
9/3/2013	66959	ENDERSON MOTOR CO dba BURIEN HONDA	106793WA	RD58S	13.88
9/3/2013	66963	ENDERSON MOTOR CO dba BURIEN HONDA	106793WA	RD58S	12.41
9/4/2013	66965	ENDERSON MOTOR CO dba BURIEN HONDA	106793WA	R0010T	29.30
9/4/2013	66967	ENDERSON MOTOR CO dba BURIEN HONDA	106793WA	RD58S	13.40
9/4/2013	66969	ENDERSON MOTOR CO dba BURIEN HONDA	106793WA	MV1T	25.32
9/4/2013	66972	ENDERSON MOTOR CO dba BURIEN HONDA	106793WA	R0010T	33.41
9/4/2013	66973	ENDERSON MOTOR CO dba BURIEN HONDA	106793WA	S9T	28.75
9/4/2013	66975	ENDERSON MOTOR CO dba BURIEN HONDA	106793WA	RD58S	14.16
9/4/2013	66978	ENDERSON MOTOR CO dba BURIEN HONDA	106793WA	MV1T	27.03
9/4/2013	66984	ENDERSON MOTOR CO dba BURIEN HONDA	106793WA	R0010T	31.79
9/4/2013	66989	ENDERSON MOTOR CO dba BURIEN HONDA	106793WA	S9T	28.06
9/4/2013	66992	ENDERSON MOTOR CO dba BURIEN HONDA	106793WA	RD58S	11.07
9/4/2013	66997	ENDERSON MOTOR CO dba BURIEN HONDA	106793WA	MV1T	28.53
9/4/2013	67001	ENDERSON MOTOR CO dba BURIEN HONDA	106793WA	R0010T	29.69
9/4/2013	67006	ENDERSON MOTOR CO dba BURIEN HONDA	106793WA	RD58S	13.55
9/4/2013	67015	ENDERSON MOTOR CO dba BURIEN HONDA	106793WA	R0010T	33.47
9/4/2013	67017	ENDERSON MOTOR CO dba BURIEN HONDA	106793WA	RD58S	14.55
9/4/2013	67030	ENDERSON MOTOR CO dba BURIEN HONDA	106793WA	R0010T	27.58
9/4/2013	67032	ENDERSON MOTOR CO dba BURIEN HONDA	106793WA	RD58S	13.19
9/4/2013	67041	ENDERSON MOTOR CO dba BURIEN HONDA	106793WA	RD58S	12.00
9/4/2013	67043	ENDERSON MOTOR CO dba BURIEN HONDA	106793WA	R0010T	31.11
9/4/2013	67045	ENDERSON MOTOR CO dba BURIEN HONDA	106793WA	RD58S	15.34
9/4/2013	67056	ENDERSON MOTOR CO dba BURIEN HONDA	106793WA	R0010T	34.29
9/4/2013	67058	ENDERSON MOTOR CO dba BURIEN HONDA	106793WA	RD58S	15.27
9/4/2013	67066	ENDERSON MOTOR CO dba BURIEN HONDA	106793WA	RD58S	14.09
9/4/2013	67068	ENDERSON MOTOR CO dba BURIEN HONDA	106793WA	R0010T	28.14
9/5/2013	67069	ENDERSON MOTOR CO dba BURIEN HONDA	106793WA	RD58S	10.80
9/5/2013	67070	ENDERSON MOTOR CO dba BURIEN HONDA	106793WA	R0010T	29.04
9/5/2013	67072	ENDERSON MOTOR CO dba BURIEN HONDA	106793WA	R008T	28.55

9/5/2013	67079	ENDERSON MOTOR CO dba BURIEN HONDA	106793WA	S9T	29.48
9/5/2013	67082	ENDERSON MOTOR CO dba BURIEN HONDA	106793WA	R0010T	31.13
9/5/2013	67083	ENDERSON MOTOR CO dba BURIEN HONDA	106793WA	R008T	27.15
9/5/2013	67085	ENDERSON MOTOR CO dba BURIEN HONDA	106793WA	RD58S	13.67
9/5/2013	67086	ENDERSON MOTOR CO dba BURIEN HONDA	106793WA	P51T	27.64
9/5/2013	67094	ENDERSON MOTOR CO dba BURIEN HONDA	106793WA	S9T	31.45
9/5/2013	67098	ENDERSON MOTOR CO dba BURIEN HONDA	106793WA	R0010T	30.52
9/5/2013	67101	ENDERSON MOTOR CO dba BURIEN HONDA	106793WA	RD58S	12.68
9/5/2013	67102	ENDERSON MOTOR CO dba BURIEN HONDA	106793WA	R008T	28.04
9/5/2013	67104	ENDERSON MOTOR CO dba BURIEN HONDA	106793WA	P51T	27.25
9/5/2013	67111	ENDERSON MOTOR CO dba BURIEN HONDA	106793WA	S9T	28.15
9/5/2013	67117	ENDERSON MOTOR CO dba BURIEN HONDA	106793WA	RD58S	10.50
9/5/2013	67118	ENDERSON MOTOR CO dba BURIEN HONDA	106793WA	R0010T	28.54
9/5/2013	67120	ENDERSON MOTOR CO dba BURIEN HONDA	106793WA	R008T	28.08
9/5/2013	67122	ENDERSON MOTOR CO dba BURIEN HONDA	106793WA	P51T	25.01
9/5/2013	67129	ENDERSON MOTOR CO dba BURIEN HONDA	106793WA	RD58S	16.03
9/5/2013	67131	ENDERSON MOTOR CO dba BURIEN HONDA	106793WA	S9T	27.34
9/5/2013	67136	ENDERSON MOTOR CO dba BURIEN HONDA	106793WA	R0010T	30.04
9/5/2013	67137	ENDERSON MOTOR CO dba BURIEN HONDA	106793WA	R008T	26.89
9/5/2013	67138	ENDERSON MOTOR CO dba BURIEN HONDA	106793WA	P51T	28.50
9/5/2013	67145	ENDERSON MOTOR CO dba BURIEN HONDA	106793WA	RD58S	15.16
9/5/2013	67147	ENDERSON MOTOR CO dba BURIEN HONDA	106793WA	S9T	28.26
9/5/2013	67152	ENDERSON MOTOR CO dba BURIEN HONDA	106793WA	R008T	28.98
9/5/2013	67155	ENDERSON MOTOR CO dba BURIEN HONDA	106793WA	S9T	25.99
9/5/2013	67157	ENDERSON MOTOR CO dba BURIEN HONDA	106793WA	RD58S	13.68
9/6/2013	67168	ENDERSON MOTOR CO dba BURIEN HONDA	106793WA	R0010S	15.71
9/6/2013	67169	ENDERSON MOTOR CO dba BURIEN HONDA	106793WA	R008S	14.04
9/6/2013	67173	ENDERSON MOTOR CO dba BURIEN HONDA	106793WA	P51S	15.88
9/6/2013	67175	ENDERSON MOTOR CO dba BURIEN HONDA	106793WA	S9S	15.55
9/6/2013	67185	ENDERSON MOTOR CO dba BURIEN HONDA	106793WA	R0010S	14.03
9/6/2013	67186	ENDERSON MOTOR CO dba BURIEN HONDA	106793WA	K3SOLO	16.30
9/6/2013	67187	ENDERSON MOTOR CO dba BURIEN HONDA	106793WA	R008S	13.68
9/6/2013	67192	ENDERSON MOTOR CO dba BURIEN HONDA	106793WA	P51S	15.29
9/6/2013	67194	ENDERSON MOTOR CO dba BURIEN HONDA	106793WA	S9S	16.06
9/6/2013	67200	ENDERSON MOTOR CO dba BURIEN HONDA	106793WA	R0010S	16.40
9/6/2013	67202	ENDERSON MOTOR CO dba BURIEN HONDA	106793WA	K3SOLO	18.59
9/6/2013	67204	ENDERSON MOTOR CO dba BURIEN HONDA	106793WA	R008S	17.11
9/6/2013	67209	ENDERSON MOTOR CO dba BURIEN HONDA	106793WA	P51S	15.49
9/6/2013	67210	ENDERSON MOTOR CO dba BURIEN HONDA	106793WA	S9S	16.39
9/6/2013	67222	ENDERSON MOTOR CO dba BURIEN HONDA	106793WA	R0010S	17.25
9/6/2013	67224	ENDERSON MOTOR CO dba BURIEN HONDA	106793WA	K3SOLO	17.38
9/6/2013	67227	ENDERSON MOTOR CO dba BURIEN HONDA	106793WA	R008S	14.97
9/6/2013	67233	ENDERSON MOTOR CO dba BURIEN HONDA	106793WA	P51S	13.87
9/6/2013	67234	ENDERSON MOTOR CO dba BURIEN HONDA	106793WA	S9S	16.11

9/6/2013	67242	ENDERSON MOTOR CO dba BURIEN HONDA	106793WA	R0010S	16.45
9/6/2013	67243	ENDERSON MOTOR CO dba BURIEN HONDA	106793WA	K3SOLO	16.06
9/6/2013	67248	ENDERSON MOTOR CO dba BURIEN HONDA	106793WA	R008S	16.35
9/6/2013	67253	ENDERSON MOTOR CO dba BURIEN HONDA	106793WA	P51S	15.61
9/6/2013	67254	ENDERSON MOTOR CO dba BURIEN HONDA	106793WA	S9S	16.05
9/6/2013	67261	ENDERSON MOTOR CO dba BURIEN HONDA	106793WA	R0010S	18.22
9/6/2013	67264	ENDERSON MOTOR CO dba BURIEN HONDA	106793WA	K3SOLO	15.87
9/6/2013	67267	ENDERSON MOTOR CO dba BURIEN HONDA	106793WA	R008S	16.03
Ticket Totals	87				1782.15



Alaska Street  
70 S Alaska Street  
Seattle, WA, 98134

Reprint  
Ticket# 66929

Ph: 206 763 5025

Name ENDERSON MOTOR CO dba BURIEN Carrier SELF HAULER \*  
Date 09/03/2013 Vehicle# RD58S Volume  
Account Type Credit Account Container  
Ticket# Driver BRIAN SOLAND  
AK Check#  
ing Ticket# Billing# 0000306  
ination Grid  
106793WA

Time	Scale	Operator	Inbound	Gross	
09/03/2013 09:09:10	SCALE 1	lmercer		Tare	50320 lb
09/03/2013 09:20:24	SCALE 1	lmercer		Net	25700 lb
				Tons	24620 lb
					12.31

ents RD - GD

Product	LD%	Qty	UOM	Rate	Tax	Amount	Origin
Daily Cover-PCS-Tons-Pet	100	12.31	Tons				KING
ENVFEE\$8.16-Env Fee \$8.1	100	12.31	Tons				

Total Tax  
Total Ticket

Signature



Alaska Street  
70 S Alaska Street  
Seattle, WA, 98134

Reprint  
Ticket# 66931

Ph: 206 763 5025

omer Name ENDERSON MOTOR CO dba BURIEN Carrier SELF HAULER \*  
it Date 09/03/2013 Vehicle# RD58S Volume  
ient Type Credit Account Container  
al Ticket# Driver BRIAN SOLAND  
AK Check#  
ing Ticket# Billing# 0000306  
ination Grid  
106793WA

Time	Scale	Operator	Inbound	Gross	
09/03/2013 09:52:12	SCALE 1	lmercer		Tare	50400 lb
09/03/2013 09:52:12		lmercer		Net	25700 lb
				Tons	24700 lb
					12.35

ents RD - GD (106793WA)

Product	LD%	Qty	UOM	Rate	Tax	Amount	Origin
Daily Cover-PCS-Tons-Pet	100	12.35	Tons				KING
ENVFEE\$8.16-Env Fee \$8.1	100	12.35	Tons				KING

Total Tax  
Total Ticket



Alaska Street  
70 S Alaska Street  
Seattle, WA, 98134

Reprint  
Ticket# 66937

Ph: 206 763 5025

Owner Name ENDERSON MOTOR CO dba BURIEN Carrier SELF HAULER \*  
Set Date 09/03/2013 Vehicle# RD58S  
Rent Type Credit Account Container  
al Ticket# Driver BRIAN SOLAND  
e AK Check#  
ing Ticket# Billing# 0000306  
tination Grid

Volume

106793WA

Time	Scale	Operator	Inbound	Gross	
09/03/2013 10:28:33	SCALE 1	lmercer		Tare	54140 1b
09/03/2013 10:28:33		lmercer		Net	25700 1b
				Tons	28440 1b
					14.22

ents RD - GD

uct	LD%	Qty	UOM	Rate	Tax	Amount	Origin
Daily Cover-PCS-Tons-Pet	100	14.22	Tons				KING
ENVFEE\$8.16-Env Fee \$8.1	100	14.22	Tons				

Total Tax  
Total Ticket

Signature



Alaska Street  
70 S Alaska Street  
Seattle, WA, 98134

Reprint  
Ticket# 66941

Ph: 206 763 5025

Owner Name ENDERSON MOTOR CO dba BURIEN Carrier SELF HAULER \*  
Set Date 09/03/2013 Vehicle# RD58S  
Rent Type Credit Account Container  
al Ticket# Driver BRIAN SOLAND  
e AK Check#  
ing Ticket# Billing# 0000306  
tination Grid

Volume

106793WA

Time	Scale	Operator	Inbound	Gross	
09/03/2013 11:09:13	SCALE 1	lmercer		Tare	57060 1b
09/03/2013 11:09:13		lmercer		Net	25700 1b
				Tons	31360 1b
					15.68

ments RD - GD

duct	LD%	Qty	UOM	Rate	Tax	Amount	Origin
Daily Cover-PCS-Tons-Pet	100	15.68	Tons				KING
VFEE\$8.16-Env Fee \$8.1	100	15.68	Tons				

Total Tax  
Total Ticket





Alaska Street  
70 S Alaska Street  
Seattle, WA, 98134

Reprint  
Ticket# 66946

Ph: 206 763 5025

Customer Name ENDERSON MOTOR CO dba BURIEN Carrier SELF HAULER \*  
Date 09/03/2013 Vehicle# RD58S Volume  
Payment Type Credit Account Container  
Fuel Ticket# Driver BRIAN SOLAND  
State AK Check#  
Billing Ticket# Billing# 0000306  
Destination Grid

106793WA

Time	Scale	Operator	Inbound	Gross	55800 lb
09/03/2013 12:00:37	SCALE 1	Imercer		Tare	25700 lb
09/03/2013 12:00:37		Imercer		Net	30100 lb
				Tons	15.05

Comments RD EXCAVATING - LM

Product	LD%	Qty	UOM	Rate	Tax	Amount	Origin
Daily Cover-PCS-Tons-Pet	100	15.05	Tons				KING
ENVFEE\$8.16-Env Fee \$8.1	100	15.05	Tons				

Total Tax  
Total Ticket

Signature



Alaska Street  
70 S Alaska Street  
Seattle, WA, 98134

Reprint  
Ticket# 66953

Ph: 206 763 5025

Customer Name ENDERSON MOTOR CO dba BURIEN Carrier SELF HAULER \*  
Date 09/03/2013 Vehicle# RD58S Volume  
Payment Type Credit Account Container  
Fuel Ticket# Driver BRIAN SOLAND  
State AK Check#  
Billing Ticket# Billing# 0000306  
Destination Grid

106793WA

Time	Scale	Operator	Inbound	Gross	53440 lb
09/03/2013 12:50:30	SCALE 1	Imercer		Tare	25700 lb
09/03/2013 12:50:30		Imercer		Net	27740 lb
				Tons	13.87

Comments RD EXCAVATING - LM

Product	LD%	Qty	UOM	Rate	Tax	Amount	Origin
Daily Cover-PCS-Tons-Pet	100	13.87	Tons				KING
ENVFEE\$8.16-Env Fee \$8.1	100	13.87	Tons				

Total Tax  
Total Ticket



Alaska Street  
70 S Alaska Street  
Seattle, WA, 98134

Reprint  
Ticket# 66963

Ph: 206 763 5025

Company Name ENDERSON MOTOR CO dba BURIEN Carrier SELF HAULER \*  
Date 09/03/2013 Vehicle# RD589 Volume  
Account Type Credit Account Container  
Ticket# Driver BRIAN SOLAND  
AK Check#  
Ticket# Billing# 0000306  
Location Grid  
106793WA

Time	Scale	Operator	Inbound	Gross	
09/03/2013 15:02:15	SCALE 1	Imercer		Tare	50520 lb
09/03/2013 15:02:15		Imercer		Net	25700 lb
				Tons	24820 lb
					12.41

ents RD EXCAVATING - LM

Item	LD%	Qty	UOM	Rate	Tax	Amount	Origin
Daily Cover-PCS-Tons-Pet	100	12.41	Tons				KING
ENVFEE\$8.16-Env Fee \$8.1	100	12.41	Tons				KING

Total Tax  
Total Ticket

Signature



Alaska Street  
70 S Alaska Street  
Seattle, WA, 98134

Reprint  
Ticket# 67072  
Ph: 206 763 5025

Customer Name ENDERSON MOTOR CO dba BURIEN Carrier SELF HAULER \*  
Ticket Date 09/05/2013 Vehicle# R008T Volume  
Payment Type Credit Account Container  
Manual Ticket# Driver CLIFF SMART  
Route AK Check#  
Hauling Ticket# Billing# 0000306  
Destination Grid  
PO# 106793WA

	Time	Scale	Operator	Inbound	Gross	
In	09/05/2013 07:43:39	SCALE 1	lmercer		Tare	93880
Out	09/05/2013 08:03:25	SCALE 1	lmercer		Net	36780
					Tons	57100
						28.

Comments ROCKIN A & J - LM

Product	LD%	Qty	UOM	Rate	Tax	Amount	Orig
1 Daily Cover-PCS-Tons-Pet	100	28.55	Tons				KING
2 ENVFEE\$8.16-Env Fee \$8.1	100	28.55	Tons				KING

Total Tax  
Total Ticket

2013 Driver's Signature



Alaska Street  
70 S Alaska Street  
Seattle, WA, 98134

Reprint  
Ticket# 67079  
Ph: 206 763 5025

Customer Name ENDERSON MOTOR CO dba BURIEN Carrier SELF HAULER \*  
Ticket Date 09/05/2013 Vehicle# S9T Volume  
Payment Type Credit Account Container  
Manual Ticket# Driver JOHN SCHMIDT  
Route AK Check#  
Hauling Ticket# Billing# 0000306  
Destination Grid  
PO# 106793WA

	Time	Scale	Operator	Inbound	Gross	
In	09/05/2013 08:19:40	SCALE 1	lmercer		Tare	98660 lb
Out	09/05/2013 08:19:40		lmercer		Net	39700 lb
					Tons	58960 lb
						29.46

Comments SCHMIDT - LM

Product	LD%	Qty	UOM	Rate	Tax	Amount	Origin
1 Daily Cover-PCS-Tons-Pet	100	29.48	Tons				KING
2 ENVFEE\$8.16-Env Fee \$8.1	100	29.48	Tons				

Total Tax  
Total Ticket



Alaska Street  
70 S Alaska Street  
Seattle, WA, 98134

Reprint  
Ticket# 67083  
Ph: 206 763 5025

Customer Name ENDERSON MOTOR CO dba BURIEN Carrier SELF HAULER \*  
Ticket Date 09/05/2013 Vehicle# R008T Volume  
Payment Type Credit Account Container  
Manual Ticket# Driver CLIFF SMART  
Route AK Check#  
Hauling Ticket# Billing# 0000306  
Destination Grid  
PO# 106793WA

	Time	Scale	Operator	Inbound	Gross	
In	09/05/2013 08:49:59	SCALE 1	lmercer		Tare	91080 lb
Out	09/05/2013 08:49:59		lmercer		Net	36780 lb
					Tons	54300 lb
						27.15

Comments ROCKIN A & J - LM

Product	LD%	Qty	UOM	Rate	Tax	Amount	Origin
1 Daily Cover-PCS-Tons-Pet	100	27.15	Tons				KING
2 ENVFEE\$8.16-Env Fee \$8.1	100	27.15	Tons				KING

Total Tax  
Total Ticket

2009 Driver's Signature



Alaska Street  
70 S Alaska Street  
Seattle, WA, 98134

Reprint  
Ticket# 67086  
Ph: 206 763 5025

Customer Name ENDERSON MOTOR CO dba BURIEN Carrier SELF HAULER \*  
Ticket Date 09/05/2013 Vehicle# P51T Volume  
Payment Type Credit Account Container  
Manual Ticket# Driver MIKE SUMNER  
Route AK Check#  
Hauling Ticket# Billing# 0000306  
Destination Grid  
PO# 106793WA

	Time	Scale	Operator	Inbound	Gross	
In	09/05/2013 09:08:08	SCALE 1	lmercer		Tare	90000
Out	09/05/2013 10:04:18	SCALE 1	lmercer		Net	34720
					Tons	55280
						27.1

Comments PETRA CONST - LM

Product	LD%	Qty	UOM	Rate	Tax	Amount	Origin
1 Daily Cover-PCS-Tons-Pet	100	27.64	Tons				KING
2 ENVFEE\$8.16-Env Fee \$8.1	100	27.64	Tons				KING

Total Tax  
Total Ticket



Alaska Street  
70 S Alaska Street  
Seattle, WA, 98134

Reprint  
Ticket# 67094  
Ph: 206 763 5025

Customer Name ENDERSON MOTOR CO dba BURIEN Carrier SELF HAULER \*  
Ticket Date 09/05/2013 Vehicle# S9T Volume  
Payment Type Credit Account Container  
Manual Ticket# Driver JOHN SCHMIDT  
Route AK Check#  
Hauling Ticket# Billing# 0000306  
Destination Grid  
PO# 106793WA

	Time	Scale	Operator	Inbound	Gross	
In	09/05/2013 09:55:24	SCALE 1	lmercer		Tare	102600 lb
Out	09/05/2013 09:55:24		lmercer		Net	39700 lb
					Tons	62900 lb
						31.45

Comments SCHMIDT - LM

Product	LD%	Qty	UOM	Rate	Tax	Amount	Origin
1 Daily Cover-PCS-Tons-Pet	100	31.45	Tons				KING
2 ENVFEE\$8.16-Env Fee \$8.1	100	31.45	Tons				

Total Tax  
Total Ticket

Driver's Signature



Alaska Street  
70 S Alaska Street  
Seattle, WA, 98134

Reprint  
Ticket# 67102  
Ph: 206 763 5025

Customer Name ENDERSON MOTOR CO dba BURIEN Carrier SELF HAULER \*  
Ticket Date 09/05/2013 Vehicle# R008T Volume  
Payment Type Credit Account Container  
Manual Ticket# Driver CLIFF SMART  
Route AK Check#  
Hauling Ticket# Billing# 0000306  
Destination Grid  
PO# 106793WA

	Time	Scale	Operator	Inbound	Gross	
In	09/05/2013 10:36:14	SCALE 1	lmercer		Tare	92860 lb
Out	09/05/2013 10:36:14		lmercer		Net	36780 lb
					Tons	56080 lb
						28.04

Comments ROCKIN A & J - LM

Product	LD%	Qty	UOM	Rate	Tax	Amount	Origin
1 Daily Cover-PCS-Tons-Pet	100	28.04	Tons				KING
2 ENVFEE\$8.16-Env Fee \$8.1	100	28.04	Tons				

Total Tax  
Total Ticket



Alaska Street  
70 S Alaska Street  
Seattle, WA, 98134

Reprint  
Ticket# 67104  
Ph: 206 763 5025

Customer Name ENDERSON MOTOR CO dba BURIEN Carrier SELF HAULER \*  
Ticket Date 09/05/2013 Vehicle# P51T Volume  
Payment Type Credit Account Container  
Manual Ticket# Driver MIKE SUMNER  
Route AK Check#  
Hauling Ticket# Billing# 0000306  
Destination Grid  
PO# 106793WA

	Time	Scale	Operator	Inbound	Gross	
In	09/05/2013 10:48:48	SCALE 1	lmercer		Tare	89220 lb
Out	09/05/2013 10:48:48		lmercer		Net	34720 lb
					Tons	54500 lb
						27.25

Comments PETRA CONST - LM

Product	LD%	Qty	UOM	Rate	Tax	Amount	Origin
1 Daily Cover-PCS-Tons-Pet	100	27.25	Tons				KING
2 ENVFEE\$8.16-Env Fee \$8.1	100	27.25	Tons				

Total Tax  
Total Ticket

Driver's Signature



Alaska Street  
70 S Alaska Street  
Seattle, WA, 98134

Reprint  
Ticket# 67122  
Ph: 206 763 5025

Customer Name ENDERSON MOTOR CO dba BURIEN Carrier SELF HAULER \*  
Ticket Date 09/05/2013 Vehicle# P51T Volume  
Payment Type Credit Account Container  
Manual Ticket# Driver MIKE SUMNER  
Route AK Check#  
Hauling Ticket# Billing# 0000306  
Destination Grid  
PO# 106793WA

	Time	Scale	Operator	Inbound	Gross	
In	09/05/2013 12:02:00	SCALE 1	lmercer		Tare	84740 lb
Out	09/05/2013 12:02:00		lmercer		Net	34720 lb
					Tons	50020 lb
						25.01

Comments PETRA - GD

Product	LD%	Qty	UOM	Rate	Tax	Amount	Origin
1 Daily Cover-PCS-Tons-Pet	100	25.01	Tons				KING
2 ENVFEE\$8.16-Env Fee \$8.1	100	25.01	Tons				KING

Total Tax  
Total Ticket





Alaska Street  
70 S Alaska Street  
Seattle, WA, 98134

Reprint  
Ticket# 67111  
Ph: 206 763 5025

Customer Name ENDERSON MOTOR CO dba BURIEN Carrier SELF HAULER \*  
Ticket Date 09/05/2013 Vehicle# S9T Volume  
Payment Type Credit Account Container  
Manual Ticket# Driver JOHN SCHMIDT  
Route AK Check#  
Hauling Ticket# Billing# 0000306  
Destination Grid  
PO# 106793WA

	Time	Scale	Operator	Inbound	Gross	
In	09/05/2013 11:19:33	SCALE 1	lmercer		Tare	96000 lb
Out	09/05/2013 11:19:33		lmercer		Net	39700 lb
					Tons	56300 lb
						28.15

Comments SCHMIDT - LM

Product	LD%	Qty	UOM	Rate	Tax	Amount	Origin
1 Daily Cover-PCS-Tons-Pet	100	28.15	Tons				KING
2 ENVFEE\$8.16-Env Fee \$8.1	100	28.15	Tons				

Total Tax  
Total Ticket

Driver's Signature



Alaska Street  
70 S Alaska Street  
Seattle, WA, 98134

Reprint  
Ticket# 67120  
Ph: 206 763 5025

Customer Name ENDERSON MOTOR CO dba BURIEN Carrier SELF HAULER \*  
Ticket Date 09/05/2013 Vehicle# R00BT Volume  
Payment Type Credit Account Container  
Manual Ticket# Driver CLIFF SMART  
Route AK Check#  
Hauling Ticket# Billing# 0000306  
Destination Grid  
PO# 106793WA

	Time	Scale	Operator	Inbound	Gross	
In	09/05/2013 11:58:06	SCALE 1	lmercer		Tare	92940 lb
Out	09/05/2013 11:58:06		lmercer		Net	36780 lb
					Tons	56160 lb
						28.08

Comments ROCKIN A & J - GD

Product	LD%	Qty	UOM	Rate	Tax	Amount	Origin
1 Daily Cover-PCS-Tons-Pet	100	28.08	Tons				KING
2 ENVFEE\$8.16-Env Fee \$8.1	100	28.08	Tons				

Total Tax  
Total Ticket



Alaska Street  
70 S Alaska Street  
Seattle, WA, 98134

Reprint  
Ticket# 67131  
Ph: 206 763 5025

Customer Name ENDERSON MOTOR CO dba BURIEN Carrier SELF HAULER \*  
Ticket Date 09/05/2013 Vehicle# S9T Volume  
Payment Type Credit Account Container  
Manual Ticket# Driver JOHN SCHMIDT  
Route AK Check#  
Hauling Ticket# Billing# 0000306  
Destination Grid  
PO# 106793WA

	Time	Scale	Operator	Inbound	Gross	
In	09/05/2013 12:43:18	SCALE 1	lmercer		Tare	94380 lb
Out	09/05/2013 12:43:18		lmercer		Net	39700 lb
					Tons	54680 lb
						27.34

Comments SCHMIDT - GD

Product	LD%	Qty	UOM	Rate	Tax	Amount	Origin
1 Daily Cover-PCS-Tons-Pet	100	27.34	Tons				KING
2 ENVFEE\$8.16-Env Fee \$8.1	100	27.34	Tons				

Total Tax  
Total Ticket

Driver's Signature



Alaska Street  
70 S Alaska Street  
Seattle, WA, 98134

Reprint  
Ticket# 67137  
Ph: 206 763 5025

Customer Name ENDERSON MOTOR CO dba BURIEN Carrier SELF HAULER \*  
Ticket Date 09/05/2013 Vehicle# R008T Volume  
Payment Type Credit Account Container  
Manual Ticket# Driver CLIFF SMART  
Route AK Check#  
Hauling Ticket# Billing# 0000306  
Destination Grid  
PO# 106793WA

	Time	Scale	Operator	Inbound	Gross	
In	09/05/2013 13:17:50	SCALE 1	lmercer		Tare	90560 lb
Out	09/05/2013 13:17:50		lmercer		Net	36780 lb
					Tons	53780 lb
						26.89

Comments ROCKIN A & J - GD

Product	LD%	Qty	UOM	Rate	Tax	Amount	Origin
1 Daily Cover-PCS-Tons-Pet	100	26.89	Tons				KING
2 ENVFEE\$8.16-Env Fee \$8.1	100	26.89	Tons				

Total Tax  
Total Ticket



Alaska Street  
70 S Alaska Street  
Seattle, WA, 98134

THUR 9/05/13  
Ph: 206 763 5025

Reprint  
Ticket# 67138

Customer Name ENDERSON MOTOR CO dba BURIEN  
Ticket Date 09/05/2013  
Payment Type Credit Account  
Manual Ticket#  
Route AK  
Hauling Ticket#  
Destination  
PO# 106793WA

Carrier SELF HAULER \*  
Vehicle# P51T  
Container  
Driver MIKE SUMNER  
Check#  
Billing# 0000306  
Grid

	Time	Scale	Operator	Inbound	Gross	
In	09/05/2013 13:24:04	SCALE 1	lmercer		Tare	91720 lb
Out	09/05/2013 13:24:04		lmercer		Net	34720 lb
					Tons	57000 lb
						28.50

Comments PETRA - GD

Product	LD%	Qty	UOM	Rate	Tax	Amount	Origin
1 Daily Cover-PCS-Tons-Pet	100	28.50	Tons				KING
2 ENVFEE\$8.16-Env Fee \$8.1	100	28.50	Tons				

Total Tax  
Total Ticket

Driver's Signature



Alaska Street  
70 S Alaska Street  
Seattle, WA, 98134

Reprint  
Ticket# 67147  
Ph: 206 763 5025

Customer Name ENDERSON MOTOR CO dba BURIEN  
Ticket Date 09/05/2013  
Payment Type Credit Account  
Manual Ticket#  
Route AK  
Hauling Ticket#  
Destination  
PO# 106793WA

Carrier SELF HAULER \*  
Vehicle# S9T  
Container  
Driver JOHN SCHMIDT  
Check#  
Billing# 0000306  
Grid

	Time	Scale	Operator	Inbound	Gross	
In	09/05/2013 14:16:07	SCALE 1	lmercer		Tare	96220 lb
Out	09/05/2013 14:16:07		lmercer		Net	39700 lb
					Tons	56520 lb
						28.26

Comments SCHMIDT - GD

Product	LD%	Qty	UOM	Rate	Tax	Amount	Origin
1 Daily Cover-PCS-Tons-Pet	100	28.26	Tons				KING
2 ENVFEE\$8.16-Env Fee \$8.1	100	28.26	Tons				KING

Total Tax  
Total Ticket



Alaska Street  
70 S Alaska Street  
Seattle, WA, 98134

Reprint  
Ticket# 67152  
Ph: 206 763 5025

Customer Name ENDERSON MOTOR CO dba BURIEN Carrier SELF HAULER \*  
Ticket Date 09/05/2013 Vehicle# R008T Volume  
Payment Type Credit Account Container  
Manual Ticket# Driver CLIFF SMART  
Route AK Check#  
Hauling Ticket# Billing# 0000306  
Destination Grid  
PO# 106793WA

	Time	Scale	Operator	Inbound	Gross	
In	09/05/2013 14:33:01	SCALE 1	lmercer		Tare	94740 lb
Out	09/05/2013 14:33:01		lmercer		Net	36780 lb
					Tons	57960 lb
						28.98

Comments ROCKIN A & J - GD

Product	LD%	Qty	UOM	Rate	Tax	Amount	Origin
1 Daily Cover-PCS-Tons-Pet	100	28.98	Tons				KING
2 ENVFEE\$8.16-Env Fee \$8.1	100	28.98	Tons				

Total Tax  
Total Ticket

Driver's Signature



Alaska Street  
70 S Alaska Street  
Seattle, WA, 98134

Reprint  
Ticket# 67155  
Ph: 206 763 5025

Customer Name ENDERSON MOTOR CO dba BURIEN Carrier SELF HAULER \*  
Ticket Date 09/05/2013 Vehicle# S9T Volume  
Payment Type Credit Account Container  
Manual Ticket# Driver JOHN SCHMIDT  
Route AK Check#  
Hauling Ticket# Billing# 0000306  
Destination Grid  
PO# 106793WA

	Time	Scale	Operator	Inbound	Gross	
In	09/05/2013 14:50:44	SCALE 1	lmercer		Tare	91680 lb
Out	09/05/2013 14:50:44		lmercer		Net	39700 lb
					Tons	51980 lb
						25.99

Comments PETRA -GD

Product	LD%	Qty	UOM	Rate	Tax	Amount	Origin
Daily Cover-PCS-Tons-Pet	100	25.99	Tons				KING
ENVFEE\$8.16-Env Fee \$8.1	100	25.99	Tons				

Total Tax  
Total Ticket



Alaska Street  
70 S Alaska Street  
Seattle, WA, 98134

Reprint  
Ticket# 66967  
Ph: 206 763 5025

Customer Name ENDERSON MOTOR CO dba BURIEN Carrier SELF HAULER \*  
Ticket Date 09/04/2013 Vehicle# RD589 Volume  
Payment Type Credit Account Container  
Manual Ticket# Driver BRIAN SOLAND  
Route AK Check#  
Hauling Ticket# Billing# 0000306  
Destination Grid  
PO# 106793WA

	Time	Scale	Operator	Inbound	Gross	
In	09/04/2013 07:38:27	SCALE 1	lmercer		Tare	52500 lb
Out	09/04/2013 07:38:27		lmercer		Net	25700 lb
					Tons	26800 lb
						13.40

Comments RD EXCAVATING - LM

Product	LD%	Qty	UOM	Rate	Tax	Amount	Origin
1 Daily Cover-PCS-Tons-Pet	100	13.40	Tons				KING
2 ENVFEE\$8.16-Env Fee \$8.1	100	13.40	Tons				

Total Tax  
Total Ticket

Driver's Signature



Alaska Street  
70 S Alaska Street  
Seattle, WA, 98134

Reprint  
Ticket# 66969  
Ph: 206 763 5025

Customer Name ENDERSON MOTOR CO dba BURIEN Carrier SELF HAULER \*  
Ticket Date 09/04/2013 Vehicle# MV1T Volume  
Payment Type Credit Account Container  
Manual Ticket# Driver DALE NIEMEYER  
Route AK Check#  
Hauling Ticket# Billing# 0000306  
Destination Grid  
PO# 106793WA

	Time	Scale	Operator	Inbound	Gross	
In	09/04/2013 07:54:17	SCALE 1	lmercer		Tare	92220 lb
Out	09/04/2013 08:07:27	SCALE 1	lmercer		Net	41580 lb
					Tons	50640 lb
						25.32

Comments MAY VALLEY EXC - LM

Product	LD%	Qty	UOM	Rate	Tax	Amount	Origin
1 Daily Cover-PCS-Tons-Pet	100	25.32	Tons				KING
ENVFEE\$8.16-Env Fee \$8.1	100	25.32	Tons				KING

Total Tax  
Total Ticket

Driver's Signature



Alaska Street  
70 S Alaska Street  
Seattle, WA, 98134

Reprint  
Ticket# 66975

Ph: 206 763 5025

Customer Name ENDERSON MOTOR CO dba BURIEN Carrier SELF HAULER \*  
Ticket Date 09/04/2013 Vehicle# RD585 Volume  
Payment Type Credit Account Container  
Manual Ticket# Driver BRIAN SOLAND  
Route AK Check#  
Hauling Ticket# Billing# 0000306  
Destination Grid  
PO# 106793WA

	Time	Scale	Operator	Inbound	Gross	
In	09/04/2013 08:38:39	SCALE 1	lmercer		Tare	54020 lb
Out	09/04/2013 08:38:39		lmercer		Net	25700 lb
					Tons	28320 lb
						14.16

Comments RD EXCAVATING - LM

Product	LD%	Qty	UOM	Rate	Tax	Amount	Origin
1 Daily Cover-PCS-Tons-Pet	100	14.16	Tons				KING
2 ENVFEE\$8.16-Env Fee \$8.1	100	14.16	Tons				

Total Tax  
Total Ticket

Driver's Signature



Alaska Street  
70 S Alaska Street  
Seattle, WA, 98134

Reprint  
Ticket# 66978

Ph: 206 763 5025

Customer Name ENDERSON MOTOR CO dba BURIEN Carrier SELF HAULER \*  
Ticket Date 09/04/2013 Vehicle# MV1T Volume  
Payment Type Credit Account Container  
Manual Ticket# Driver DALE NIEMEYER  
Route AK Check#  
Hauling Ticket# Billing# 0000306  
Destination Grid  
PO# 106793WA

	Time	Scale	Operator	Inbound	Gross	
In	09/04/2013 08:57:37	SCALE 1	lmercer		Tare	95640 lb
Out	09/04/2013 08:57:37		lmercer		Net	41580 lb
					Tons	54060 lb
						27.03

Comments MAY VALLEY - LM

Product	LD%	Qty	UOM	Rate	Tax	Amount	Origin
1 Daily Cover-PCS-Tons-Pet	100	27.03	Tons				KING
2 ENVFEE\$8.16-Env Fee \$8.1	100	27.03	Tons				

Total Tax  
Total Ticket

Driver's Signature



Alaska Street  
70 S Alaska Street  
Seattle, WA, 98134

Reprint  
Ticket# 66989  
Ph: 206 763 5025

Customer Name ENDERSON MOTOR CO dba BURIEN Carrier SELF HAULER \*  
Ticket Date 09/04/2013 Vehicle# 59T Volume  
Payment Type Credit Account Container  
Manual Ticket# Driver JOHN SCHMIDT  
Route AK Check#  
Hauling Ticket# Billing# 0000306  
Destination Grid  
PO# 106793WA

	Time	Scale	Operator	Inbound	Gross	
In	09/04/2013 09:27:54	SCALE 1	lmercer		Tare	95820 lb
Out	09/04/2013 09:27:54		lmercer		Net	39700 lb
					Tons	56120 lb
						28.06

Comments SCHMIDT - LM

Product	LD%	Qty	UOM	Rate	Tax	Amount	Origin
1 Daily Cover-PCS-Tons-Pet	100	28.06	Tons				KING
2 ENVFEE\$8.16-Env Fee \$8.1	100	28.06	Tons				

Driver's Signature

Total Tax  
Total Ticket



Alaska Street  
70 S Alaska Street  
Seattle, WA, 98134

Reprint  
Ticket# 66992  
Ph: 206 763 5025

Customer Name ENDERSON MOTOR CO dba BURIEN Carrier SELF HAULER \*  
Ticket Date 09/04/2013 Vehicle# RD58S Volume  
Payment Type Credit Account Container  
Manual Ticket# Driver BRIAN SOLAND  
Route AK Check#  
Hauling Ticket# Billing# 0000306  
Destination Grid  
PO# 106793WA

	Time	Scale	Operator	Inbound	Gross	
In	09/04/2013 09:37:45	SCALE 1	lmercer		Tare	47840 lb
Out	09/04/2013 09:37:45		lmercer		Net	25700 lb
					Tons	22140 lb
						11.07

Comments RD EXC - LM

Product	LD%	Qty	UOM	Rate	Tax	Amount	Origin
1 Daily Cover-PCS-Tons-Pet	100	11.07	Tons				KING
2 ENVFEE\$8.16-Env Fee \$8.1	100	11.07	Tons				

Total Tax  
Total Ticket



Alaska Street  
70 S Alaska Street  
Seattle, WA, 98134

Reprint  
Ticket# 66997  
Ph: 206 763 5025

Customer Name ENDERSON MOTOR CO dba BURIEN Carrier SELF HAULER \*  
Ticket Date 09/04/2013 Vehicle# MV1T Volume  
Payment Type Credit Account Container  
Manual Ticket# Driver DALE NIEMEYER  
Route AK Check#  
Hauling Ticket# Billing# 0000306  
Destination Grid  
PO# 106793WA

	Time	Scale	Operator	Inbound	Gross	
In	09/04/2013 10:00:25	SCALE 1	lmercer		Tare	98640 lb
Out	09/04/2013 10:00:25		lmercer		Net	41580 lb
					Tons	57060 lb
						28.53

Comments MAY VALLEY - LM

Product	LD%	Qty	UOM	Rate	Tax	Amount	Origin
1 Daily Cover-PCS-Tons-Pet	100	28.53	Tons				KING
2 ENVFEE\$8.16-Env Fee \$8.1	100	28.53	Tons				

Total Tax  
Total Ticket

Driver's Signature



Alaska Street  
70 S Alaska Street  
Seattle, WA, 98134

Reprint  
Ticket# 67006  
Ph: 206 763 5025

Customer Name ENDERSON MOTOR CO dba BURIEN Carrier SELF HAULER \*  
Ticket Date 09/04/2013 Vehicle# RD589 Volume  
Payment Type Credit Account Container  
Manual Ticket# Driver BRIAN SOLAND  
Route AK Check#  
Hauling Ticket# Billing# 0000306  
Destination Grid  
PO# 106793WA

	Time	Scale	Operator	Inbound	Gross	
In	09/04/2013 10:40:34	SCALE 1	lmercer		Tare	52800 lb
Out	09/04/2013 10:40:34		lmercer		Net	25700 lb
					Tons	27100 lb
						13.55

Comments RD EXCAVATING - LM

Product	LD%	Qty	UOM	Rate	Tax	Amount	Origin
1 Daily Cover-PCS-Tons-Pet	100	13.55	Tons				KING
2 ENVFEE\$8.16-Env Fee \$8.1	100	13.55	Tons				

Total Tax  
Total Ticket





Alaska Street  
70 S Alaska Street  
Seattle, WA, 98134

Reprint  
Ticket# 67017  
Ph: 206 763 5025

Customer Name ENDERSON MOTOR CO dba BURIEN Carrier SELF HAULER \*  
Ticket Date 09/04/2013 Vehicle# RD58S Volume  
Payment Type Credit Account Container  
Manual Ticket# Driver BRIAN SOLAND  
Route AK Check#  
Hauling Ticket# Billing# 0000306  
Destination Grid  
PO# 106793WA

	Time	Scale	Operator	Inbound	Gross	
In	09/04/2013 11:41:47	SCALE 1	lmercer		Tare	54800 lb
Out	09/04/2013 11:41:47		lmercer		Net	25700 lb
					Tons	29100 lb
						14.55

Comments RD EXCAVATING - LM

Product	LD%	Qty	UOM	Rate	Tax	Amount	Origin
1 Daily Cover-PCS-Tons-Pet	100	14.55	Tons				KING
2 ENVFEE\$8.16-Env Fee \$8.1	100	14.55	Tons				

Total Tax  
Total Ticket

Driver's Signature



Alaska Street  
70 S Alaska Street  
Seattle, WA, 98134

Reprint  
Ticket# 67032  
Ph: 206 763 5025

Customer Name ENDERSON MOTOR CO dba BURIEN Carrier SELF HAULER \*  
Ticket Date 09/04/2013 Vehicle# RD58S Volume  
Payment Type Credit Account Container  
Manual Ticket# Driver BRIAN SOLAND  
Route AK Check#  
Hauling Ticket# Billing# 0000306  
Destination Grid  
PO# 106793WA

	Time	Scale	Operator	Inbound	Gross	
In	09/04/2013 12:34:48	SCALE 1	lmercer		Tare	52080 lb
Out	09/04/2013 12:34:48		lmercer		Net	25700 lb
					Tons	26380 lb
						13.19

Comments RD EXCAVATING - LM

Product	LD%	Qty	UOM	Rate	Tax	Amount	Origin
1 Daily Cover-PCS-Tons-Pet	100	13.19	Tons				KING
2 ENVFEE\$8.16-Env Fee \$8.1	100	13.19	Tons				

Total Tax  
Total Ticket



Alaska Street  
70 S Alaska Street  
Seattle, WA, 98134

Reprint  
Ticket# 67041  
Ph: 206 763 5025

Customer Name ENDERSON MOTOR CO dba BURIEN  
Ticket Date 09/04/2013  
Payment Type Credit Account  
Manual Ticket#  
Route AK  
Hauling Ticket#  
Destination  
PO# 106793WA

Carrier SELF HAULER \*  
Vehicle# RD58S  
Container  
Driver BRIAN SOLAND  
Check#  
Billing# 0000306  
Grid

Volume

In 09/04/2013 13:23:29 Scale 1 Operator Inbound Gross 49700 lb  
Out 09/04/2013 13:23:29 SCALE 1 lmercer Tare 25700 lb  
lmercer Net 24000 lb  
Tons 12.00

Comments RD EXCAVATING - LM

Product	LD%	Qty	UOM	Rate	Tax	Amount	Origin
1 Daily Cover-PCS-Tons-Pet	100	12.00	Tons				
2 ENVFEE\$8.16-Env Fee \$8.1	100	12.00	Tons				KING

Total Tax  
Total Ticket

er's Signature



Alaska Street  
70 S Alaska Street  
Seattle, WA, 98134

Reprint  
Ticket# 67045  
Ph: 206 763 5025

Customer Name ENDERSON MOTOR CO dba BURIEN  
Ticket Date 09/04/2013  
Payment Type Credit Account  
Manual Ticket#  
Route AK  
Hauling Ticket#  
Destination  
PO# 106793WA

Carrier SELF HAULER \*  
Vehicle# RD58S  
Container  
Driver BRIAN SOLAND  
Check#  
Billing# 0000306  
Grid

Volume

In 09/04/2013 14:01:07 Scale 1 Operator Inbound Gross 56380 lb  
Out 09/04/2013 14:01:07 SCALE 1 lmercer Tare 25700 lb  
lmercer Net 30680 lb  
Tons 15.34

Comments RD EXCAVATING - LM

Product	LD%	Qty	UOM	Rate	Tax	Amount	Origin
Daily Cover-PCS-Tons-Pet	100	15.34	Tons				
ENVFEE\$8.16-Env Fee \$8.1	100	15.34	Tons				KING

Total Tax  
Total Ticket



Alaska Street  
70 S Alaska Street  
Seattle, WA, 98134

Reprint  
Ticket# 67058  
Ph: 206 763 5025

Customer Name ENDERSON MOTOR CO dba BURIEN Carrier SELF HAULER \*  
Ticket Date 09/04/2013 Vehicle# RD58S Volume  
Payment Type Credit Account Container  
Manual Ticket# Driver BRIAN SOLAND  
Route AK Check#  
Hauling Ticket# Billing# 0000306  
Destination Grid  
PO# 106793WA

	Time	Scale	Operator	Inbound	Gross	
In	09/04/2013 14:39:07	SCALE 1	Imercer		Tare	56240 lb
Out	09/04/2013 14:39:07		Imercer		Net	25700 lb
					Tons	30540 lb
						15.27

Comments RD EXCAVATING - LM

Product	LD%	Qty	UOM	Rate	Tax	Amount	Origin
1 Daily Cover-PCS-Tons-Pet	100	15.27	Tons				KING
2 ENVFEE\$8.15-Env Fee \$8.1	100	15.27	Tons				

Total Tax  
Total Ticket

Driver's Signature



Alaska Street  
70 S Alaska Street  
Seattle, WA, 98134

Reprint  
Ticket# 67169  
Ph: 206 763 5025

Customer Name ENDERSON MOTOR CO dba BURIEN  
Ticket Date 09/06/2013  
Payment Type Credit Account  
Manual Ticket#  
Route AK  
Hauling Ticket#  
Destination  
PO# 106793WA

Carrier SELF HAULER \*  
Vehicle# R008S  
Container  
Driver CLIFF SMART  
Check#  
Billing# 0000306  
Grid

Volume

	Time	Scale	Operator	Inbound	Gross	
In	09/06/2013 07:30:02	SCALE 1	lmercer		Tare	54180 lb
Out	09/06/2013 07:38:44	SCALE 1	lmercer		Net	26100 lb
					Tons	28080 lb
						14.04

Comments ROCKIN A & J - LM

Product	LD%	Qty	UOM	Rate	Tax	Amount	Origin
1 Daily Cover-PCS-Tons-Pet	100	14.04	Tons				KING
2 ENVFEE\$8.16-Env Fee \$8.1	100	14.04	Tons				KING

Total Tax  
Total Ticket

Driver's Signature



Alaska Street  
70 S Alaska Street  
Seattle, WA, 98134

Reprint  
Ticket# 67173  
Ph: 206 763 5025

Customer Name ENDERSON MOTOR CO dba BURIEN  
Ticket Date 09/06/2013  
Payment Type Credit Account  
Manual Ticket#  
Route AK  
Hauling Ticket#  
Destination  
PO# 106793WA

Carrier SELF HAULER \*  
Vehicle# P51S  
Container  
Driver MIKE SUMNER  
Check#  
Billing# 0000306  
Grid

Volume

	Time	Scale	Operator	Inbound	Gross	
In	09/06/2013 07:48:18	SCALE 1	lmercer		Tare	55040 lb
Out	09/06/2013 08:03:58	SCALE 1	lmercer		Net	23280 lb
					Tons	31760 lb
						15.88

Comments PETRA - LM

Product	LD%	Qty	UOM	Rate	Tax	Amount	Origin
1 Daily Cover-PCS-Tons-Pet	100	15.88	Tons				KING
2 ENVFEE\$8.16-Env Fee \$8.1	100	15.88	Tons				KING

Total Tax  
Total Ticket



Alaska Street  
70 S Alaska Street  
Seattle, WA, 98134

Reprint  
Ticket# 67175  
Ph: 206 763 5025

Customer Name ENDERSON MOTOR CO dba BURIEN  
Ticket Date 09/06/2013  
Payment Type Credit Account  
Manual Ticket#  
Route AK  
Hauling Ticket#  
Destination  
PO# 106793WA

Carrier SELF HAULER \*  
Vehicle# S9S  
Container  
Driver JOHN SCHMIDT  
Check#  
Billing# 0000306  
Grid

Volume

	Time	Scale	Operator	Inbound	Gross	
In	09/06/2013 07:52:49	SCALE 1	lmercer		Tare	58900 lb
Out	09/06/2013 08:06:11	SCALE 1	lmercer		Net	27800 lb
					Tons	31100 lb
						15.55

Comments SCHMIDT - LM

Product	LD%	Qty	UOM	Rate	Tax	Amount	Origin
1 Daily Cover-PCS-Tons-Pet	100	15.55	Tons				KING
2 ENVFEE\$8.16-Env Fee \$8.1	100	15.55	Tons				KING

Total Tax  
Total Ticket

Driver's Signature



Alaska Street  
70 S Alaska Street  
Seattle, WA, 98134

Original  
Ticket# 67186  
Ph: 206 763 5025

Customer Name ENDERSON MOTOR CO dba BURIEN  
Ticket Date 09/06/2013  
Payment Type Credit Account  
Manual Ticket#  
Route AK  
Hauling Ticket#  
Destination  
PO# 106793WA

Carrier SELF HAULER \*  
Vehicle# K3SOLO  
Container  
Driver ROGER KRUPP  
Check#  
Billing# 0000306  
Grid

Volume

	Time	Scale	Operator	Inbound	Gross	
In	09/06/2013 08:32:46	SCALE 1	lmercer		Tare	57340 lb
Out	09/06/2013 08:32:46		lmercer		Net	24740 lb
					Tons	32600 lb
						16.30

Comments KRUPP - LM

Product	LD%	Qty	UOM	Rate	Tax	Amount	Origin
1 Daily Cover-PCS-Tons-Pet	100	16.30	Tons				KING
2 ENVFEE\$8.16-Env Fee \$8.1	100	16.30	Tons				

Total Tax



Alaska Street  
70 S Alaska Street  
Seattle, WA, 98134

Reprint  
Ticket# 67187  
Ph: 206 763 5025

Customer Name ENDERSON MOTOR CO dba BURIEN Carrier SELF HAULER \*  
Ticket Date 09/06/2013 Vehicle# R0085 Volume  
Payment Type Credit Account Container  
Manual Ticket# Driver CLIFF SMART  
Route AK Check#  
Hauling Ticket# Billing# 0000306  
Destination Grid  
PO# 106793WA

	Time	Scale	Operator	Inbound	Gross	
In	09/06/2013 08:35:20	SCALE 1	Imercer		Tare	53460 lb
Out	09/06/2013 08:35:20		Imercer		Net	26100 lb
					Tons	27360 lb
						13.68

Comments ROCKIN A & J - LM

Product	LD%	Qty	UOM	Rate	Tax	Amount	Origin
1 Daily Cover-PCS-Tons-Pet	100	13.68	Tons				KING
2 ENVFEE\$8.16-Env Fee \$8.1	100	13.68	Tons				

Total Tax  
Total Ticket

Driver's Signature



Alaska Street  
70 S Alaska Street  
Seattle, WA, 98134

Reprint  
Ticket# 67192  
Ph: 206 763 5025

Customer Name ENDERSON MOTOR CO dba BURIEN Carrier SELF HAULER \*  
Ticket Date 09/06/2013 Vehicle# P518 Volume  
Payment Type Credit Account Container  
Manual Ticket# Driver MIKE SUMNER  
Route AK Check#  
Hauling Ticket# Billing# 0000306  
Destination Grid  
PO# 106793WA

	Time	Scale	Operator	Inbound	Gross	
In	09/06/2013 09:15:11	SCALE 1	Imercer		Tare	53860 lb
Out	09/06/2013 09:15:11		Imercer		Net	23280 lb
					Tons	30580 lb
						15.29

Comments PETRA - LM

Product	LD%	Qty	UOM	Rate	Tax	Amount	Origin
1 Daily Cover-PCS-Tons-Pet	100	15.29	Tons				KING
2 ENVFEE\$8.16-Env Fee \$8.1	100	15.29	Tons				

Total Tax  
Total Ticket



Alaska Street  
70 S Alaska Street  
Seattle, WA, 98134

Reprint  
Ticket# 67194  
Ph: 206 763 5025

Customer Name ENDERSON MOTOR CO dba BURIEN Carrier SELF HAULER \*  
Ticket Date 09/06/2013 Vehicle# S96  
Payment Type Credit Account Container  
Manual Ticket# Driver JOHN SCHMIDT  
Route AK Check#  
Hauling Ticket# Billing# 0000306  
Destination Grid  
PO# 106793WA

	Time	Scale	Operator	Inbound	Gross	Volume
In	09/06/2013 09:24:50	SCALE 1	lmercer		Tare	59920 lb
Out	09/06/2013 09:24:50		lmercer		Net	27800 lb
					Tons	32120 lb
						16.06

Comments SCHMIDT - LM

Product	LD%	Qty	UOM	Rate	Tax	Amount	Origin
1 Daily Cover-PCS-Tons-Pet	100	16.06	Tons				KING
2 ENVFEE\$8.16-Env Fee \$8.1	100	16.06	Tons				KING

Total Tax  
Total Ticket

Driver's Signature



Alaska Street  
70 S Alaska Street  
Seattle, WA, 98134

Reprint  
Ticket# 67202  
Ph: 206 763 5025

Customer Name ENDERSON MOTOR CO dba BURIEN Carrier SELF HAULER \*  
Ticket Date 09/06/2013 Vehicle# K3SOLO  
Payment Type Credit Account Container  
Manual Ticket# Driver ROGER KRUPP  
Route AK Check#  
Hauling Ticket# Billing# 0000306  
Destination Grid  
PO# 106793WA

	Time	Scale	Operator	Inbound	Gross	Volume
In	09/06/2013 09:51:50	SCALE 1	lmercer		Tare	61920 lb
Out	09/06/2013 09:51:50		lmercer		Net	24740 lb
					Tons	37180 lb
						18.59

Comments KRUPP - GD

Product	LD%	Qty	UOM	Rate	Tax	Amount	Origin
1 Daily Cover-PCS-Tons-Pet	100	18.59	Tons				KING
2 ENVFEE\$8.16-Env Fee \$8.1	100	18.59	Tons				

Total Tax



Alaska Street  
70 S Alaska Street  
Seattle, WA, 98134

Reprint  
Ticket# 67204  
Ph: 206 763 5025

Customer Name ENDERSON MOTOR CO dba BURIEN  
Ticket Date 09/06/2013  
Payment Type Credit Account  
Manual Ticket#  
Route AK  
Hauling Ticket#  
Destination  
PO# 106793WA

Carrier SELF HAULER \*  
Vehicle# R008S  
Container  
Driver CLIFF SMART  
Check#  
Billing# 0000306  
Grid

Volume

	Time	Scale	Operator	Inbound	Gross	
In	09/06/2013 09:58:37	SCALE 1	lmercer		Tare	60320 lb
Out	09/06/2013 09:58:37		lmercer		Net	26100 lb
					Tons	34220 lb
						17.11

Comments ROCKIN A & J - GD

Product	LD%	Qty	UOM	Rate	Tax	Amount	Origin
1 Daily Cover-PCS-Tons-Pet	100	17.11	Tons				KING
2 ENVFEE\$8.16-Env Fee \$8.1	100	17.11	Tons				KING

Total Tax  
Total Ticket

Driver's Signature



Alaska Street  
70 S Alaska Street  
Seattle, WA, 98134

Reprint  
Ticket# 67209  
Ph: 206 763 5025

Customer Name ENDERSON MOTOR CO dba BURIEN  
Ticket Date 09/06/2013  
Payment Type Credit Account  
Manual Ticket#  
Route AK  
Hauling Ticket#  
Destination  
PO# 106793WA

Carrier SELF HAULER \*  
Vehicle# P51S  
Container  
Driver MIKE SUMNER  
Check#  
Billing# 0000306  
Grid

Volume

	Time	Scale	Operator	Inbound	Gross	
In	09/06/2013 10:17:38	SCALE 1	lmercer		Tare	54260 lb
Out	09/06/2013 10:17:38		lmercer		Net	23280 lb
					Tons	30980 lb
						15.49

Comments PETRA - GD

Product	LD%	Qty	UOM	Rate	Tax	Amount	Origin
Daily Cover-PCS-Tons-Pet	100	15.49	Tons				KING
ENVFEE\$8.16-Env Fee \$8.1	100	15.49	Tons				

Total Tax  
Total Ticket





Alaska Street  
70 S Alaska Street  
Seattle, WA, 98134

Reprint  
Ticket# 67210  
Ph: 206 763 5025

Customer Name ENDERSON MOTOR CO dba BURIEN Carrier SELF HAULER \*  
Ticket Date 09/06/2013 Vehicle# 899 Volume  
Payment Type Credit Account Container  
Manual Ticket# Driver JOHN SCHMIDT  
Route AK Check#  
Hauling Ticket# Billing# 0000306  
Destination Grid  
PO# 106793WA

	Time	Scale	Operator	Inbound	Gross	
In	09/06/2013 10:20:54	SCALE 1	lmercer		Tare	60580 lb
Out	09/06/2013 10:20:54		lmercer		Net	27800 lb
					Tons	32780 lb
						16.39

Comments SCHMIDT - GD

Product	LD%	Qty	UOM	Rate	Tax	Amount	Origin
1 Daily Cover-PCS-Tons-Pet	100	16.39	Tons				KING
2 ENVFEE\$8.16-Env Fee \$8.1	100	16.39	Tons				

Total Tax  
Total Ticket

Driver's Signature



Alaska Street  
70 S Alaska Street  
Seattle, WA, 98134

Reprint  
Ticket# 67224  
Ph: 206 763 5025

Customer Name ENDERSON MOTOR CO dba BURIEN Carrier SELF HAULER \*  
Ticket Date 09/06/2013 Vehicle# K3SOLO Volume  
Payment Type Credit Account Container  
Manual Ticket# Driver ROGER KRUPP  
Route AK Check#  
Hauling Ticket# Billing# 0000306  
Destination Grid  
PO# 106793WA

	Time	Scale	Operator	Inbound	Gross	
In	09/06/2013 11:30:36	SCALE 1	lmercer		Tare	59500 lb
Out	09/06/2013 11:30:36		lmercer		Net	24740 lb
					Tons	34760 lb
						17.38

Comments KRUPP - GD

Product	LD%	Qty	UOM	Rate	Tax	Amount	Origin
Daily Cover-PCS-Tons-Pet	100	17.38	Tons				KING
ENVFEE\$8.16-Env Fee \$8.1	100	17.38	Tons				

Total Tax  
Total Ticket



Alaska Street  
70 S Alaska Street  
Seattle, WA, 98134

Reprint  
Ticket# 67227  
Ph: 206 763 5025

Customer Name ENDERSON MOTOR CO dba BURIEN Carrier SELF HAULER \*  
Ticket Date 09/06/2013 Vehicle# R008S Volume  
Payment Type Credit Account Container  
Manual Ticket# Driver CLIFF SMART  
Route AK Check#  
Hauling Ticket# Billing# 0000306  
Destination Grid  
PO# 106793WA

	Time	Scale	Operator	Inbound	Gross	
In	09/06/2013 11:58:57	SCALE 1	lmercer		Tare	56040 lb
Out	09/06/2013 11:58:57		lmercer		Net	26100 lb
					Tons	29940 lb
						14.97

Comments ROCKIN A & J - GD

Product	LD%	Qty	UOM	Rate	Tax	Amount	Origin
1 Daily Cover-PCS-Tons-Pet	100	14.97	Tons				KING
2 ENVFEE\$8.16-Env Fee \$8.1	100	14.97	Tons				KING

Total Tax  
Total Ticket

Driver's Signature



Alaska Street  
70 S Alaska Street  
Seattle, WA, 98134

Reprint  
Ticket# 67233  
Ph: 206 763 5025

Customer Name ENDERSON MOTOR CO dba BURIEN Carrier SELF HAULER \*  
Ticket Date 09/06/2013 Vehicle# P51S Volume  
Payment Type Credit Account Container  
Manual Ticket# Driver MIKE SUMNER  
Route AK Check#  
Hauling Ticket# Billing# 0000306  
Destination Grid  
PO# 106793WA

	Time	Scale	Operator	Inbound	Gross	
In	09/06/2013 12:29:55	SCALE 1	lmercer		Tare	51020 lb
Out	09/06/2013 12:29:55		lmercer		Net	23280 lb
					Tons	27740 lb
						13.87

Comments PETRA - GD

Product	LD%	Qty	UOM	Rate	Tax	Amount	Origin
1 Daily Cover-PCS-Tons-Pet	100	13.87	Tons				KING
2 ENVFEE\$8.16-Env Fee \$8.1	100	13.87	Tons				

Total Tax  
Total Ticket



Alaska Street  
70 S Alaska Street  
Seattle, WA, 98134

Reprint  
Ticket# 67234  
Ph: 206 763 5025

Customer Name ENDERSON MOTOR CO dba BURIEN  
Ticket Date 09/06/2013  
Payment Type Credit Account  
Manual Ticket#  
Route AK  
Hauling Ticket#  
Destination  
PO# 106793WA

Carrier SELF HAULER \*  
Vehicle# S9S  
Container  
Driver JOHN SCHMIDT  
Check#  
Billing# 0000306  
Grid

Volume

	Time	Scale	Operator	Inbound	Gross	
In	09/06/2013 12:34:57	SCALE 1	lmercer		Tare	60020 lb
Out	09/06/2013 12:34:57		lmercer		Net	27800 lb
					Tons	32220 lb
						16.11

Comments SCHMIDT - GD

Product	LD%	Qty	UOM	Rate	Tax	Amount	Origin
1 Daily Cover-PCS-Tons-Pet	100	16.11	Tons				KING
2 ENVFEE\$8.16-Env Fee \$8.1	100	16.11	Tons				

Total Tax  
Total Ticket

Driver's Signature



Alaska Street  
70 S Alaska Street  
Seattle, WA, 98134

Reprint  
Ticket# 67243  
Ph: 206 763 5025

Customer Name ENDERSON MOTOR CO dba BURIEN  
Ticket Date 09/06/2013  
Payment Type Credit Account  
Manual Ticket#  
Route AK  
Hauling Ticket#  
Destination  
PO# 106793WA

Carrier SELF HAULER \*  
Vehicle# K3SOLO  
Container  
Driver ROGER KRUPP  
Check#  
Billing# 0000306  
Grid

Volume

	Time	Scale	Operator	Inbound	Gross	
In	09/06/2013 13:22:17	SCALE 1	lmercer		Tare	56860 lb
Out	09/06/2013 13:22:17		lmercer		Net	24740 lb
					Tons	32120 lb
						16.06

Comments KRUPP - GD

Product	LD%	Qty	UOM	Rate	Tax	Amount	Origin
Daily Cover-PCS-Tons-Pet	100	16.06	Tons				KING
2 ENVFEE\$8.16-Env Fee \$8.1	100	16.06	Tons				

Total Tax  
Total Ticket



Alaska Street  
70 S Alaska Street  
Seattle, WA, 98134

Reprint  
Ticket# 67248  
Ph: 206 763 5025

Customer Name ENDERSON MOTOR CO dba BURIEN Carrier SELF HAULER \*  
Ticket Date 09/06/2013 Vehicle# R008S Volume  
Payment Type Credit Account Container  
Manual Ticket# Driver CLIFF SMART  
Route AK Check#  
Hauling Ticket# Billing# 0000306  
Destination Grid  
PO# 106793WA

	Time	Scale	Operator	Inbound	Gross	
In	09/06/2013 13:39:12	SCALE 1	lmercer		Tare	58800 lb
Out	09/06/2013 13:39:12		lmercer		Net	26100 lb
					Tons	32700 lb
						16.35

Comments ROCKIN A & J - GD

Product	LD%	Qty	UOM	Rate	Tax	Amount	Origin
1 Daily Cover-PCS-Tons-Pet	100	16.35	Tons				KING
2 ENVFEE\$8.16-Env Fee \$8.1	100	16.35	Tons				

Total Tax  
Total Ticket

Driver's Signature



Alaska Street  
70 S Alaska Street  
Seattle, WA, 98134

Reprint  
Ticket# 67253  
Ph: 206 763 5025

Customer Name ENDERSON MOTOR CO dba BURIEN Carrier SELF HAULER \*  
Ticket Date 09/06/2013 Vehicle# P51S Volume  
Payment Type Credit Account Container  
Manual Ticket# Driver MIKE SUMNER  
Route AK Check#  
Hauling Ticket# Billing# 0000306  
Destination Grid  
PO# 106793WA

	Time	Scale	Operator	Inbound	Gross	
In	09/06/2013 14:03:36	SCALE 1	lmercer		Tare	54500 lb
Out	09/06/2013 14:03:36		lmercer		Net	23280 lb
					Tons	31220 lb
						15.61

Comments PETRA - GD

Product	LD%	Qty	UOM	Rate	Tax	Amount	Origin
1 Daily Cover-PCS-Tons-Pet	100	15.61	Tons				KING
2 ENVFEE\$8.16-Env Fee \$8.1	100	15.61	Tons				

Total Tax



Alaska Street  
70 S Alaska Street  
Seattle, WA, 98134

Reprint  
Ticket# 67267  
Ph: 206 763 5025

Customer Name ENDERSON MOTOR CO dba BURIEN  
Ticket Date 09/06/2013  
Payment Type Credit Account  
Manual Ticket#  
Route AK  
Hauling Ticket#  
Destination  
PO# 106793WA

Carrier SELF HAULER \*  
Vehicle# R008S  
Container  
Driver CLIFF SMART  
Check#  
Billing# 0000306  
Grid

Volume

In 09/06/2013 14:48:07  
Out 09/06/2013 14:48:07

Operator  
lmercer  
lmercer

Inbound Gross  
Tare  
Net  
Tons

58160 lb  
26100 lb  
32060 lb  
16.03

Comments ROCKIN A & J - GD

Product	LD%	Qty	UOM	Rate	Tax	Amount	Origin
1 Daily Cover-PCS-Tons-Pet	100	16.03	Tons				KING
2 ENVFEE\$8.16-Env Fee \$8.1	100	16.03	Tons				

Total Tax  
Total Ticket

Driver's Signature



Alaska Street  
70 S Alaska Street  
Seattle, WA, 98134

Reprint  
Ticket# 67394

Ph: 206 763 5025

Customer Name ENDERSON MOTOR CO dba BURIEN Carrier SELF HAULER \*  
Ticket Date 09/09/2013 Vehicle# R008S Volume  
Payment Type Credit Account Container  
Manual Ticket# Driver CLIFF SMART  
Route AK Check#  
Hauling Ticket# Billing# 0000306  
Destination Grid  
PO# 106793WA

	Time	Scale	Operator	Inbound	Gross	
In	09/09/2013 07:29:39	SCALE 1	lmercer		Tare	55840 lb
Out	09/09/2013 07:29:39		lmercer		Net	26100 lb
					Tons	29740 lb
						14.87

Comments ROCKIN A & J - LM

Product	LD%	Qty	UOM	Rate	Tax	Amount	Origin
1 Daily Cover-PCS-Tons-Pet	100	14.87	Tons				KING
2 ENVFEE\$8.16-Env Fee \$8.1	100	14.87	Tons				

Total Tax  
Total Ticket

Driver's Signature



Alaska Street  
70 S Alaska Street  
Seattle, WA, 98134

Reprint  
Ticket# 67396

Ph: 206 763 5025

Customer Name ENDERSON MOTOR CO dba BURIEN Carrier SELF HAULER \*  
Ticket Date 09/09/2013 Vehicle# S9S Volume  
Payment Type Credit Account Container  
Manual Ticket# Driver JOHN SCHMIDT  
Route AK Check#  
Hauling Ticket# Billing# 0000306  
Destination Grid  
PO# 106793WA

	Time	Scale	Operator	Inbound	Gross	
In	09/09/2013 07:37:35	SCALE 1	lmercer		Tare	56400 lb
Out	09/09/2013 07:37:35		lmercer		Net	27800 lb
					Tons	28600 lb
						14.30

Comments SCHMIDT - LM

Product	LD%	Qty	UOM	Rate	Tax	Amount	Origin
1 Daily Cover-PCS-Tons-Pet	100	14.30	Tons				KING
2 ENVFEE\$8.16-Env Fee \$8.1	100	14.30	Tons				KING

Total Tax  
Total Ticket



Alaska Street  
70 S Alaska Street  
Seattle, WA, 98134

Reprint  
Ticket# 67397  
Ph: 206 763 5025

Customer Name ENDERSON MOTOR CO dba BURIEN Carrier SELF HAULER \*  
Ticket Date 09/09/2013 Vehicle# HR1S Volume  
Payment Type Credit Account Container  
Manual Ticket# Driver JACOB SMITH  
Route AK Check#  
Hauling Ticket# Billing# 0000306  
Destination Grid  
PO# 106793WA

	Time	Scale	Operator	Inbound	Gross	
In	09/09/2013 07:45:08	SCALE 1	lmercer		Tare	52380 lb
Out	09/09/2013 07:51:47	SCALE 1	lmercer		Net	25380 lb
					Tons	27000 lb
						13.50

Comments HARD TRUCK - LM

Product	LD%	Qty	UOM	Rate	Tax	Amount	Origin
1 Daily Cover-PCS-Tons-Pet	100	13.50	Tons				KING
2 ENVFEE\$8.16-Env Fee \$8.1	100	13.50	Tons				KING

Total Tax  
Total Ticket

Driver's Signature



Alaska Street  
70 S Alaska Street  
Seattle, WA, 98134

Reprint  
Ticket# 67399  
Ph: 206 763 5025

Customer Name ENDERSON MOTOR CO dba BURIEN Carrier SELF HAULER \*  
Ticket Date 09/09/2013 Vehicle# P51S Volume  
Payment Type Credit Account Container  
Manual Ticket# Driver MIKE SUMNER  
Route AK Check#  
Hauling Ticket# Billing# 0000306  
Destination Grid  
PO# 106793WA

	Time	Scale	Operator	Inbound	Gross	
In	09/09/2013 07:50:21	SCALE 1	lmercer		Tare	55340 lb
Out	09/09/2013 07:50:21		lmercer		Net	23280 lb
					Tons	32060 lb
						16.03

Comments PETRA - LM

Product	LD%	Qty	UOM	Rate	Tax	Amount	Origin
1 Daily Cover-PCS-Tons-Pet	100	16.03	Tons				KING
2 ENVFEE\$8.16-Env Fee \$8.1	100	16.03	Tons				

Total Tax  
Total Ticket



Alaska Street  
70 S Alaska Street  
Seattle, WA, 98134

Reprint  
Ticket# 67403  
Ph: 206 763 5025

Customer Name ENDERSON MOTOR CO dba BURIEN Carrier SELF HAULER \*  
Ticket Date 09/09/2013 Vehicle# R008S Volume  
Payment Type Credit Account Container  
Manual Ticket# Driver CLIFF SMART  
Route AK Check#  
Hauling Ticket# Billing# 0000306  
Destination Grid  
PO# 106793WA

	Time	Scale	Operator	Inbound	Gross	
In	09/09/2013 08:09:25	SCALE 1	lmercer		Tare	56240 lb
Out	09/09/2013 08:09:25		lmercer		Net	26100 lb
					Tons	30140 lb
						15.07

Comments ROCKIN A & J - LM

Product	LD%	Qty	UOM	Rate	Tax	Amount	Origin
1 Daily Cover-PCS-Tons-Pet	100	15.07	Tons				KING
2 ENVFEE\$8.16-Env Fee \$8.1	100	15.07	Tons				

Total Tax  
Total Ticket

Driver's Signature



Alaska Street  
70 S Alaska Street  
Seattle, WA, 98134

Reprint  
Ticket# 67406  
Ph: 206 763 5025

Customer Name ENDERSON MOTOR CO dba BURIEN Carrier SELF HAULER \*  
Ticket Date 09/09/2013 Vehicle# MV1S Volume  
Payment Type Credit Account Container  
Manual Ticket# Driver DALE NIEMEYER  
Route AK Check#  
Hauling Ticket# Billing# 0000306  
Destination Grid  
PO# 106793WA

	Time	Scale	Operator	Inbound	Gross	
In	09/09/2013 08:25:12	SCALE 1	lmercer		Tare	55500 lb
Out	09/09/2013 09:01:39	SCALE 1	lmercer		Net	24760 lb
					Tons	30740 lb
						15.37

Comments MAY VALLEY - LM

Product	LD%	Qty	UOM	Rate	Tax	Amount	Origin
1 Daily Cover-PCS-Tons-Pet	100	15.37	Tons				KING
2 ENVFEE\$8.16-Env Fee \$8.1	100	15.37	Tons				KING

Total Tax  
Total Ticket





Alaska Street  
70 S Alaska Street  
Seattle, WA, 98134

Reprint  
Ticket# 67407  
Ph: 206 763 5025

Customer Name ENDERSON MOTOR CO dba BURIEN Carrier SELF HAULER \*  
Ticket Date 09/09/2013 Vehicle# 595 Volume  
Payment Type Credit Account Container  
Manual Ticket# Driver JOHN SCHMIDT  
Route AK Check#  
Hauling Ticket# Billing# 0000306  
Destination Grid  
PO# 106793WA

	Time	Scale	Operator	Inbound	Gross	
In	09/09/2013 08:26:46	SCALE 1	lmercer		Tare	61140 lb
Out	09/09/2013 08:26:46		lmercer		Net	27800 lb
					Tons	33340 lb
						16.67

Comments SCHMIDT - LM

Product	LD%	Qty	UOM	Rate	Tax	Amount	Origin
1 Daily Cover-PCS-Tons-Pet	100	16.67	Tons				KING
2 ENVFEE\$8.16-Env Fee \$8.1	100	16.67	Tons				KING

Total Tax  
Total Ticket

Driver's Signature



Alaska Street  
70 S Alaska Street  
Seattle, WA, 98134

Reprint  
Ticket# 67410  
Ph: 206 763 5025

Customer Name ENDERSON MOTOR CO dba BURIEN Carrier SELF HAULER \*  
Ticket Date 09/09/2013 Vehicle# K25 Volume  
Payment Type Credit Account Container  
Manual Ticket# Driver MIKE PETERSON  
Route AK Check#  
Hauling Ticket# Billing# 0000306  
Destination Grid  
PO# 106793WA

	Time	Scale	Operator	Inbound	Gross	
In	09/09/2013 08:40:43	SCALE 1	lmercer		Tare	56700 lb
Out	09/09/2013 09:20:09	SCALE 1	lmercer		Net	26180 lb
					Tons	30520 lb
						15.26

Comments JSC - LM

Product	LD%	Qty	UOM	Rate	Tax	Amount	Origin
Daily Cover-PCS-Tons-Pet	100	15.26	Tons				KING
ENVFEE\$8.16-Env Fee \$8.1	100	15.26	Tons				KING

Total Tax  
Total Ticket



Alaska Street  
70 S Alaska Street  
Seattle, WA, 98134

Reprint  
Ticket# 67422  
Ph: 206 763 5025

Customer Name ENDERSON MOTOR CO dba BURIEN Carrier SELF HAULER \*  
Ticket Date 09/09/2013 Vehicle# K29 Volume  
Payment Type Credit Account Container  
Manual Ticket# Driver MIKE PETERSON  
Route AK Check#  
Hauling Ticket# Billing# 0000306  
Destination Grid  
PO# 106793WA

	Time	Scale	Operator	Inbound	Gross	
In	09/09/2013 09:59:20	SCALE 1	lmercer		Tare	58820 lb
Out	09/09/2013 09:59:20		lmercer		Net	26180 lb
					Tons	32640 lb
						16.32

Comments JSC - GD

Product	LD%	Qty	UOM	Rate	Tax	Amount	Origin
1 Daily Cover-PCS-Tons-Pet	100	16.32	Tons				KING
2 ENVFEE\$8.16-Env Fee \$8.1	100	16.32	Tons				

Total Tax  
Total Ticket

Driver's Signature



Alaska Street  
70 S Alaska Street  
Seattle, WA, 98134

Reprint  
Ticket# 67429  
Ph: 206 763 5025

Customer Name ENDERSON MOTOR CO dba BURIEN Carrier SELF HAULER \*  
Ticket Date 09/09/2013 Vehicle# P518 Volume  
Payment Type Credit Account Container  
Manual Ticket# Driver MIKE SUMNER  
Route AK Check#  
Hauling Ticket# Billing# 0000306  
Destination Grid  
PO# 106793WA

	Time	Scale	Operator	Inbound	Gross	
In	09/09/2013 10:44:14	SCALE 1	lmercer		Tare	57660 lb
Out	09/09/2013 10:44:14		lmercer		Net	23280 lb
					Tons	34380 lb
						17.19

Comments PETRA - GD

Product	LD%	Qty	UOM	Rate	Tax	Amount	Origin
1 Daily Cover-PCS-Tons-Pet	100	17.19	Tons				KING
2 ENVFEE\$8.16-Env Fee \$8.1	100	17.19	Tons				

Total Tax  
Total Ticket



Alaska Street  
70 S Alaska Street  
Seattle, WA, 98134

Reprint  
Ticket# 67431  
Ph: 206 763 5025

Customer Name ENDERSON MOTOR CO dba BURIEN Carrier SELF HAULER \*  
Ticket Date 09/09/2013 Vehicle# HR16 Volume  
Payment Type Credit Account Container  
Manual Ticket# Driver JACOB SMITH  
Route AK Check#  
Hauling Ticket# Billing# 0000306  
Destination Grid  
PO# 106793WA

	Time	Scale	Operator	Inbound	Gross	
In	09/09/2013 10:57:46	SCALE 1	lmercer		Tare	59400 lb
Out	09/09/2013 10:57:46		lmercer		Net	25380 lb
					Tons	34020 lb
						17.01

Comments HARD ROCK - GD

Product	LD%	Qty	UOM	Rate	Tax	Amount	Origin
1 Daily Cover-PCS-Tons-Pet	100	17.01	Tons				KING
2 ENVFEE\$8.16-Env Fee \$8.1	100	17.01	Tons				KING

Total Tax  
Total Ticket

Driver's Signature



Alaska Street  
70 S Alaska Street  
Seattle, WA, 98134

Reprint  
Ticket# 67432  
Ph: 206 763 5025

Customer Name ENDERSON MOTOR CO dba BURIEN Carrier SELF HAULER \*  
Ticket Date 09/09/2013 Vehicle# R0085 Volume  
Payment Type Credit Account Container  
Manual Ticket# Driver CLIFF SMART  
Route AK Check#  
Hauling Ticket# Billing# 0000306  
Destination Grid  
PO# 106793WA

	Time	Scale	Operator	Inbound	Gross	
In	09/09/2013 11:09:05	SCALE 1	lmercer		Tare	60020 lb
Out	09/09/2013 11:09:05		lmercer		Net	26100 lb
					Tons	33920 lb
						16.96

Comments ROCKIN A & J - LM

Product	LD%	Qty	UOM	Rate	Tax	Amount	Origin
1 Daily Cover-PCS-Tons-Pet	100	16.96	Tons				KING
2 ENVFEE\$8.16-Env Fee \$8.1	100	16.96	Tons				KING

Total Tax  
Total Ticket



Alaska Street  
70 S Alaska Street  
Seattle, WA, 98134

Reprint  
Ticket# 67434

Ph: 206 763 5025

Customer Name ENDERSON MOTOR CO dba BURIEN Carrier SELF HAULER \*  
Ticket Date 09/09/2013 Vehicle# K2S Volume  
Payment Type Credit Account Container  
Manual Ticket# Driver MIKE PETERSON  
Route AK Check#  
Hauling Ticket# Billing# 0000306  
Destination Grid  
PO# 106793WA

	Time	Scale	Operator	Inbound	Gross	
In	09/09/2013 11:17:48	SCALE 1	lmercer		Tare	61760 lb
Out	09/09/2013 11:17:48		lmercer		Net	26180 lb
					Tons	35580 lb
						17.79

Comments JSC - GD

Product	LD%	Qty	UOM	Rate	Tax	Amount	Origin
1 Daily Cover-PCS-Tons-Pet	100	17.79	Tons				KING
2 ENVFEE\$8.16-Env Fee \$8.1	100	17.79	Tons				

Total Tax  
Total Ticket

Driver's Signature



Alaska Street  
70 S Alaska Street  
Seattle, WA, 98134

Reprint  
Ticket# 67440

Ph: 206 763 5025

Customer Name ENDERSON MOTOR CO dba BURIEN Carrier SELF HAULER \*  
Ticket Date 09/09/2013 Vehicle# S9S Volume  
Payment Type Credit Account Container  
Manual Ticket# Driver JOHN SCHMIDT  
Route AK Check#  
Hauling Ticket# Billing# 0000306  
Destination Grid  
PO# 106793WA

	Time	Scale	Operator	Inbound	Gross	
In	09/09/2013 11:53:14	SCALE 1	lmercer		Tare	58060 lb
Out	09/09/2013 11:53:14		lmercer		Net	27800 lb
					Tons	30260 lb
						15.13

Comments SCHMIDT - GD

Product	LD%	Qty	UOM	Rate	Tax	Amount	Origin
Daily Cover-PCS-Tons-Pet	100	15.13	Tons				KING
ENVFEE\$8.16-Env Fee \$8.1	100	15.13	Tons				

Total Tax



Alaska Street  
70 S Alaska Street  
Seattle, WA, 98134

Reprint  
Ticket# 67442  
Ph: 206 763 5025

Customer Name ENDERSON MOTOR CO dba BURIEN Carrier SELF HAULER \*  
Ticket Date 09/09/2013 Vehicle# P51S Volume  
Payment Type Credit Account Container  
Manual Ticket# Driver MIKE SUMNER  
Route AK Check#  
Hauling Ticket# Billing# 0000306  
Destination Grid  
PO# 106793WA

	Time	Scale	Operator	Inbound	Gross	
In	09/09/2013 11:59:14	SCALE 1	lmercer		Tare	55380 lb
Out	09/09/2013 11:59:14		lmercer		Net	23280 lb
					Tons	32100 lb
						16.05

Comments PETRA - GD

Product	LD%	Qty	UOM	Rate	Tax	Amount	Origin
1 Daily Cover-PCS-Tons-Pet	100	16.05	Tons				KING
2 ENVFEE\$8.16-Env Fee \$8.1	100	16.05	Tons				

Total Tax  
Total Ticket

Driver's Signature



Alaska Street  
70 S Alaska Street  
Seattle, WA, 98134

Reprint  
Ticket# 67444  
Ph: 206 763 5025

Customer Name ENDERSON MOTOR CO dba BURIEN Carrier SELF HAULER \*  
Ticket Date 09/09/2013 Vehicle# MV1S Volume  
Payment Type Credit Account Container  
Manual Ticket# Driver DALE NIEMEYER  
Route AK Check#  
Hauling Ticket# Billing# 0000306  
Destination Grid  
PO# 106793WA

	Time	Scale	Operator	Inbound	Gross	
In	09/09/2013 12:04:41	SCALE 1	lmercer		Tare	59740 lb
Out	09/09/2013 12:04:41		lmercer		Net	24760 lb
					Tons	34980 lb
						17.49

Comments MAY VALLEY - GD

Product	LD%	Qty	UOM	Rate	Tax	Amount	Origin
1 Daily Cover-PCS-Tons-Pet	100	17.49	Tons				KING
2 ENVFEE\$8.16-Env Fee \$8.1	100	17.49	Tons				

Total Tax  
Total Ticket



Alaska Street  
70 S Alaska Street  
Seattle, WA, 98134

Reprint  
Ticket# 67448  
Ph: 206 763 5025

Customer Name ENDERSON MOTOR CO dba BURIEN Carrier SELF HAULER \*  
Ticket Date 09/09/2013 Vehicle# HR19 Volume  
Payment Type Credit Account Container  
Manual Ticket# Driver JACOB SMITH  
Route AK Check#  
Hauling Ticket# Billing# 0000306  
Destination Grid  
PO# 106793WA

Time Scale Operator Inbound Gross 55340 lb  
In 09/09/2013 12:20:19 SCALE 1 lmercer Tare 25380 lb  
Out 09/09/2013 12:20:19 lmercer Net 29960 lb  
Tons 14.98

Comments HARD ROCK

Product	LD%	Qty	UOM	Rate	Tax	Amount	Origin
1 Daily Cover-Pet	100	14.98	Tons				KING
2 ENVFEE \$8.16	100	14.98	Tons				

Total Tax  
Total Ticket

WM Ver's Signature



Alaska Street  
70 S Alaska Street  
Seattle, WA, 98134

Reprint  
Ticket# 67449  
Ph: 206 763 5025

Customer Name ENDERSON MOTOR CO dba BURIEN Carrier SELF HAULER \*  
Ticket Date 09/09/2013 Vehicle# R0085 Volume  
Payment Type Credit Account Container  
Manual Ticket# Driver CLIFF SMART  
Route AK Check#  
Hauling Ticket# Billing# 0000306  
Destination Grid  
PO# 106793WA

Time Scale Operator Inbound Gross 61280 lb  
In 09/09/2013 12:22:16 SCALE 1 lmercer Tare 26100 lb  
Out 09/09/2013 12:22:16 lmercer Net 35180 lb  
Tons 17.59

Comments ROCKY A 300 - 300

Product	LD%	Qty	UOM	Rate	Tax	Amount	Origin
1 Daily Cover-Pet	100	17.59	Tons				KING
2 ENVFEE \$8.16	100	17.59	Tons				

Total Tax  
Total Ticket



Alaska Street  
70 S Alaska Street  
Seattle, WA, 98134

Reprint  
Ticket# 67451  
Ph: 206 763 5025

Customer Name ENDERSON MOTOR CO dba BURIEN Carrier SELF HAULER \*  
Ticket Date 09/09/2013 Vehicle# K29 Volume  
Payment Type Credit Account Container  
Manual Ticket# Driver MIKE PETERSON  
Route AK Check#  
Hauling Ticket# Billing# 0000306  
Destination Grid  
PO# 106793WA

	Time	Scale	Operator	Inbound	Gross	
In	09/09/2013 12:27:27	SCALE 1	lmercer		Tare	63400 lb
Out	09/09/2013 12:27:27		lmercer		Net	26180 lb
					Tons	37220 lb
						18.61

Comments JSC - GD

Product	LD%	Qty	UOM	Rate	Tax	Amount	Origin
1 Daily Cover-PCS-Tons-Pet	100	18.61	Tons				KING
2 ENVFEE\$8.16-Env Fee \$8.1	100	18.61	Tons				KING

Total Tax  
Total Ticket

WMver's Signature



Alaska Street  
70 S Alaska Street  
Seattle, WA, 98134

Reprint  
Ticket# 67457  
Ph: 206 763 5025

Customer Name ENDERSON MOTOR CO dba BURIEN Carrier SELF HAULER \*  
Ticket Date 09/09/2013 Vehicle# S9S Volume  
Payment Type Credit Account Container  
Manual Ticket# Driver JOHN SCHMIDT  
Route AK Check#  
Hauling Ticket# Billing# 0000306  
Destination Grid  
PO# 106793WA

	Time	Scale	Operator	Inbound	Gross	
In	09/09/2013 12:56:06	SCALE 1	lmercer		Tare	62340 lb
Out	09/09/2013 12:56:06		lmercer		Net	27800 lb
					Tons	34540 lb
						17.27

Comments SCHMIDT - GD

Product	LD%	Qty	UOM	Rate	Tax	Amount	Origin
1 Daily Cover-PCS-Tons-Pet	100	17.27	Tons				KING
2 ENVFEE\$8.16-Env Fee \$8.1	100	17.27	Tons				

Total Tax  
Total Ticket



Alaska Street  
70 S Alaska Street  
Seattle, WA, 98134

Reprint  
Ticket# 67460  
Ph: 206 763 5025

Customer Name ENDERSON MOTOR CO dba BURIEN Carrier SELF HAULER \*  
Ticket Date 09/09/2013 Vehicle# P51S Volume  
Payment Type Credit Account Container  
Manual Ticket# Driver MIKE SUMNER  
Route AK Check#  
Hauling Ticket# Billing# 0000306  
Destination Grid  
PO# 106793WA

	Time	Scale	Operator	Inbound	Gross	
In	09/09/2013 13:07:49	SCALE 1	lmercer		Tare	55200 lb
Out	09/09/2013 13:07:49		lmercer		Net	23280 lb
					Tons	31920 lb
						15.96

Comments PETRA - GD

Product	LD%	Qty	UOM	Rate	Tax	Amount	Origin
1 Daily Cover-PCS-Tons-Pet	100	15.96	Tons				KING
2 ENVFEE\$8.16-Env Fee \$8.1	100	15.96	Tons				

Total Tax  
Total Ticket

Driver's Signature



Alaska Street  
70 S Alaska Street  
Seattle, WA, 98134

Reprint  
Ticket# 67461  
Ph: 206 763 5025

Customer Name ENDERSON MOTOR CO dba BURIEN Carrier SELF HAULER \*  
Ticket Date 09/09/2013 Vehicle# MV1S Volume  
Payment Type Credit Account Container  
Manual Ticket# Driver DALE NIEMEYER  
Route AK Check#  
Hauling Ticket# Billing# 0000306  
Destination Grid  
PO# 106793WA

	Time	Scale	Operator	Inbound	Gross	
In	09/09/2013 13:10:31	SCALE 1	lmercer		Tare	60660 lb
Out	09/09/2013 13:10:31		lmercer		Net	24760 lb
					Tons	35900 lb
						17.95

Comments MAY VALLEY - GD

Product	LD%	Qty	UOM	Rate	Tax	Amount	Origin
1 Daily Cover-PCS-Tons-Pet	100	17.95	Tons				KING
2 ENVFEE\$8.16-Env Fee \$8.1	100	17.95	Tons				

Total Tax  
Total Ticket





Alaska Street  
70 S Alaska Street  
Seattle, WA, 98134

Reprint  
Ticket# 67463  
Ph: 206 763 5025

Customer Name ENDERSON MOTOR CO dba BURIEN Carrier SELF HAULER \*  
Ticket Date 09/09/2013 Vehicle# HR1S Volume  
Payment Type Credit Account Container  
Manual Ticket# Driver JACOB SMITH  
Route AK Check#  
Hauling Ticket# Billing# 0000306  
Destination Grid  
PO# 106793WA

	Time	Scale	Operator	Inbound	Gross	
In	09/09/2013 13:27:23	SCALE 1	lmercer		Tare	56800 lb
Out	09/09/2013 13:27:23		lmercer		Net	25380 lb
					Tons	31420 lb
						15.71

Comments HARD ROCK - GD

Product	LD%	Qty	UOM	Rate	Tax	Amount	Origin
1 Daily Cover-PCS-Tons-Pet	100	15.71	Tons				KING
2 ENVFEE\$8.16-Env Fee \$8.1	100	15.71	Tons				

Total Tax  
Total Ticket

Driver's Signature



Alaska Street  
70 S Alaska Street  
Seattle, WA, 98134

Reprint  
Ticket# 67466  
Ph: 206 763 5025

Customer Name ENDERSON MOTOR CO dba BURIEN Carrier SELF HAULER \*  
Ticket Date 09/09/2013 Vehicle# R008S Volume  
Payment Type Credit Account Container  
Manual Ticket# Driver CLIFF SMART  
Route AK Check#  
Hauling Ticket# Billing# 0000306  
Destination Grid  
PO# 106793WA

	Time	Scale	Operator	Inbound	Gross	
In	09/09/2013 13:37:45	SCALE 1	lmercer		Tare	60040 lb
Out	09/09/2013 13:37:45		lmercer		Net	26100 lb
					Tons	33940 lb
						16.97

Comments ROCKIN A & J - GD

Product	LD%	Qty	UOM	Rate	Tax	Amount	Origin
1 Daily Cover-PCS-Tons-Pet	100	16.97	Tons				KING
2 ENVFEE\$8.16-Env Fee \$8.1	100	16.97	Tons				

Total Tax  
Total Ticket



Alaska Street  
70 S Alaska Street  
Seattle, WA, 98134

Reprint  
Ticket# 67464  
Ph: 206 763 5025

Customer Name ENDERSON MOTOR CO dba BURIEN Carrier SELF HAULER \*  
Ticket Date 09/09/2013 Vehicle# K2S Volume  
Payment Type Credit Account Container  
Manual Ticket# Driver MIKE PETERSON  
Route AK Check#  
Hauling Ticket# Billing# 0000306  
Destination Grid  
PO# 106793WA

	Time	Scale	Operator	Inbound	Gross	58340 lb
In	09/09/2013 13:33:16	SCALE 1	lmercer		Tare	26180 lb
Out	09/09/2013 13:33:16		lmercer		Net	32160 lb
					Tons	16.08

Comments JSC - GD

Product	LD%	Qty	UOM	Rate	Tax	Amount	Origin
1 Daily Cover-PCS-Tons-Pet	100	16.08	Tons				KING
2 ENVFEE\$8.16-Env Fee \$8.1	100	16.08	Tons				

Total Tax  
Total Ticket

Driver's Signature



Alaska Street  
70 S Alaska Street  
Seattle, WA, 98134

Reprint  
Ticket# 67472  
Ph: 206 763 5025

Customer Name ENDERSON MOTOR CO dba BURIEN Carrier SELF HAULER \*  
Ticket Date 09/09/2013 Vehicle# S9S Volume  
Payment Type Credit Account Container  
Manual Ticket# Driver JOHN SCHMIDT  
Route AK Check#  
Hauling Ticket# Billing# 0000306  
Destination Grid  
PO# 106793WA

	Time	Scale	Operator	Inbound	Gross	63040 lb
In	09/09/2013 14:01:33	SCALE 1	lmercer		Tare	27800 lb
Out	09/09/2013 14:01:33		lmercer		Net	35240 lb
					Tons	17.62

Comments SCHMIDT -GD

Product	LD%	Qty	UOM	Rate	Tax	Amount	Origin
1 Daily Cover-PCS-Tons-Pet	100	17.62	Tons				KING
ENVFEE\$8.16-Env Fee \$8.1	100	17.62	Tons				

Total Tax  
Total Ticket

Driver's Signature



**WASTE MANAGEMENT**  
COLUMBIA RIDGE LANDFILL  
18177 CEDAR SPRINGS LANE  
ARLINGTON, OR 97812

(541) 454-2030

# INVOICE

Customer: ENDERSON

HONDA

Online WM ezPay ID:

00012-80606-73000

Invoice Date:

09/15/2013

Invoice Number:

0004108-2588-9

Account Number:

259-0000306-2588-3

Due Date:

Due Upon Receipt

Total Current Charges

130,669.02

Total Amount Due

85,744.02

## Account Summary

Description	75.00
Previous Balance	0.00
Total Credits and Adjustments	45,000.00-
Total Payments Received	130,669.02
Total Current Charges	85,744.02
Total Amount Due	0.00
Total Amount Past Due	

## Service Period: SEPTEMBER 2013

Description	Amount
Landfill	130,669.02
<b>Total Current Charges</b>	<b>130,669.02</b>

If full payment of the invoiced amount is not received within 30 days of the invoice date, you will be charged a monthly late fee of 2.5% of the unpaid amount, with a minimum monthly charge of \$5.00, or such late fee allowed under applicable law, regulation or contract. Additionally, if your service is suspended for non-payment, you may be charged a resume fee to restart your service. For each returned check, a fee will be assessed on your next billing equal to the maximum amount permitted by applicable state law.

Want to pay this bill on-line? Visit [www.wm.com](http://www.wm.com) and click on My Account to make a convenient, secure payment.

Current Due	Over 30	Over 60	Over 90	Over 120	Total Due
85,744.02	0.00	0.00	0.00	0.00	85,744.02



**WASTE MANAGEMENT**  
COLUMBIA RIDGE LANDFILL  
18177 CEDAR SPRINGS LANE  
ARLINGTON, OR 97812

(541) 454-2030

## Payment Coupon

Please detach and send with check only (no cash).  
Please send all other correspondence to your local WM site.

Your Account Number

259-0000306-2588-3

Invoice Date

09/16/2013

Your Invoice Number

0004108-2588-9

Due Date

Upon Receipt

Total Due

85,744.02

Amount Paid

Learn how we Think Green at  
[www.wm.com/thinkgreen](http://www.wm.com/thinkgreen)

25882590000306000041080001306690200008574402 0

0000197 NX

7260

-C03-P00197-I

11391147

ENDERSON MOTOR CO DBA BURIEN HONDA  
6212 162ND ST E  
PUYALLUP WA 98375-7318

COLUMBIA RIDGE LANDFILL  
PO BOX 541065  
LOS ANGELES CA 90054-1065

From everyday collection to environmental protection, Think Green®. Think Waste Management.  
FOR CHANGE OF ADDRESS OR ANY SERVICE ISSUES CONTACT NUMBER ON PAGE 1

Printed on  
recycled paper.

AK St Reload and Recycle Facility  
7901 1ST AVE S,  
SEATTLE, WA, 98108-4201  
Ph: (206) 763-5025

Reprint Ticket # 67769  
Reprint Web Ticket # 599

Customer Name ENDERSON MOTOR CO dba  
Ticket Date 09/13/2013  
Payment Type Credit Account  
Manual Ticket#  
PO#  
Profile 106793WA(PCS)  
Generator 1661848(WA-ENDERSON MOTOR COMPANY)

Carrier NONE No Carrier  
Vehicle# NONE Volume  
Billing# 0000306  
Grid

Time	Scale	Operator	Inbound	Gross 0 lb*
In 09/13/13 03:09:00	MANUAL WT	bbush3		Tare 0 lb*
Out 09/13/13 03:09:00	MANUAL WT	bbush3		Net 0 lb
		* Manual Weight		Tons 0

Comments RAIL CHARGES MISSED ON FIRST 123 TICKETS.

Void Reason

Surcharges	Qty	UOM	Rate	Fee	Amount
GONDOLA U-GONDOLA U	1	Load	39798.74		\$39798.74

Total Fees  
Total Ticket \$39798.74

*Did not send this was tkt to customer.  
Manipulated customer report to include gondola  
to each ticket.*

# Customer Summary Report

Criteria: 09/01/2013 12:00 AM to 09/13/2013 11:59 PM

Business Unit Name: AK St Reload and Recycle Facility - S07325 (USA)

Customer Name: ENDERSON MOTOR CO dba BURIEN HONDA

Profile: 106793WA

Ticket Date	Ticket ID	Cust Code	Generator	Profile	Truck	Tons	Total
9/3/2013	66929	306	WA-ENDERSON MOTOR COMPANY	106793WA	RD58S	12.31	\$677.79
9/3/2013	66931	306	WA-ENDERSON MOTOR COMPANY	106793WA	RD58S	12.35	\$680.00
9/3/2013	66937	306	WA-ENDERSON MOTOR COMPANY	106793WA	RD58S	14.22	\$782.96
9/3/2013	66941	306	WA-ENDERSON MOTOR COMPANY	106793WA	RD58S	15.68	\$863.33
9/3/2013	66946	306	WA-ENDERSON MOTOR COMPANY	106793WA	RD58S	15.05	\$828.66
9/3/2013	66953	306	WA-ENDERSON MOTOR COMPANY	106793WA	RD58S	13.87	\$763.68
9/3/2013	66959	306	WA-ENDERSON MOTOR COMPANY	106793WA	RD58S	13.88	\$764.23
9/3/2013	66963	306	WA-ENDERSON MOTOR COMPANY	106793WA	RD58S	12.41	\$683.30
9/4/2013	66965	306	WA-ENDERSON MOTOR COMPANY	106793WA	R0010T	29.3	\$1,613.26
9/4/2013	66967	306	WA-ENDERSON MOTOR COMPANY	106793WA	RD58S	13.4	\$737.80
9/4/2013	66969	306	WA-ENDERSON MOTOR COMPANY	106793WA	MV1T	25.32	\$1,394.13
9/4/2013	66972	306	WA-ENDERSON MOTOR COMPANY	106793WA	R0010T	33.41	\$1,839.56
9/4/2013	66973	306	WA-ENDERSON MOTOR COMPANY	106793WA	S9T	28.75	\$1,582.98
9/4/2013	66975	306	WA-ENDERSON MOTOR COMPANY	106793WA	RD58S	14.16	\$779.65
9/4/2013	66978	306	WA-ENDERSON MOTOR COMPANY	106793WA	MV1T	27.03	\$1,488.26
9/4/2013	66984	306	WA-ENDERSON MOTOR COMPANY	106793WA	R0010T	31.79	\$1,750.37
9/4/2013	66989	306	WA-ENDERSON MOTOR COMPANY	106793WA	S9T	28.06	\$1,544.99
9/4/2013	66992	306	WA-ENDERSON MOTOR COMPANY	106793WA	RD58S	11.07	\$609.51
9/4/2013	66997	306	WA-ENDERSON MOTOR COMPANY	106793WA	MV1T	28.53	\$1,570.86
9/4/2013	67001	306	WA-ENDERSON MOTOR COMPANY	106793WA	R0010T	29.69	\$1,634.73
9/4/2013	67006	306	WA-ENDERSON MOTOR COMPANY	106793WA	RD58S	13.55	\$746.07
9/4/2013	67015	306	WA-ENDERSON MOTOR COMPANY	106793WA	R0010T	33.47	\$1,842.86
9/4/2013	67017	306	WA-ENDERSON MOTOR COMPANY	106793WA	RD58S	14.55	\$801.13
9/4/2013	67030	306	WA-ENDERSON MOTOR COMPANY	106793WA	R0010T	27.58	\$1,518.55
9/4/2013	67032	306	WA-ENDERSON MOTOR COMPANY	106793WA	RD58S	13.19	\$726.25
9/4/2013	67041	306	WA-ENDERSON MOTOR COMPANY	106793WA	RD58S	12	\$660.72
9/4/2013	67043	306	WA-ENDERSON MOTOR COMPANY	106793WA	R0010T	31.11	\$1,712.91
9/4/2013	67045	306	WA-ENDERSON MOTOR COMPANY	106793WA	RD58S	15.34	\$844.61
9/4/2013	67056	306	WA-ENDERSON MOTOR COMPANY	106793WA	R0010T	34.29	\$1,888.01
9/4/2013	67058	306	WA-ENDERSON MOTOR COMPANY	106793WA	RD58S	15.27	\$840.76
9/4/2013	67066	306	WA-ENDERSON MOTOR COMPANY	106793WA	RD58S	14.09	\$775.79
9/4/2013	67068	306	WA-ENDERSON MOTOR COMPANY	106793WA	R0010T	28.14	\$1,549.39
9/5/2013	67069	306	WA-ENDERSON MOTOR COMPANY	106793WA	RD58S	10.8	\$594.65
9/5/2013	67070	306	WA-ENDERSON MOTOR COMPANY	106793WA	R0010T	29.04	\$1,598.94
9/5/2013	67072	306	WA-ENDERSON MOTOR COMPANY	106793WA	R008T	28.55	\$1,571.97
9/5/2013	67079	306	WA-ENDERSON MOTOR COMPANY	106793WA	S9T	29.48	\$1,623.17
9/5/2013	67082	306	WA-ENDERSON MOTOR COMPANY	106793WA	R0010T	31.13	\$1,714.02
9/5/2013	67083	306	WA-ENDERSON MOTOR COMPANY	106793WA	R008T	27.15	\$1,494.88
9/5/2013	67085	306	WA-ENDERSON MOTOR COMPANY	106793WA	RD58S	13.67	\$752.68
9/5/2013	67086	306	WA-ENDERSON MOTOR COMPANY	106793WA	P51T	27.64	\$1,521.85
9/5/2013	67094	306	WA-ENDERSON MOTOR COMPANY	106793WA	S9T	31.45	\$1,731.64

9/5/2013	67098	306	WA-ENDERSON MOTOR COMPANY	106793WA	R0010T	30.52	\$1,680.43
9/5/2013	67101	306	WA-ENDERSON MOTOR COMPANY	106793WA	RD58S	12.68	\$698.15
9/5/2013	67102	306	WA-ENDERSON MOTOR COMPANY	106793WA	R008T	28.04	\$1,543.88
9/5/2013	67104	306	WA-ENDERSON MOTOR COMPANY	106793WA	P51T	27.25	\$1,500.39
9/5/2013	67111	306	WA-ENDERSON MOTOR COMPANY	106793WA	S9T	28.15	\$1,549.94
9/5/2013	67117	306	WA-ENDERSON MOTOR COMPANY	106793WA	RD58S	10.5	\$578.14
9/5/2013	67118	306	WA-ENDERSON MOTOR COMPANY	106793WA	R0010T	28.54	\$1,571.42
9/5/2013	67120	306	WA-ENDERSON MOTOR COMPANY	106793WA	R008T	28.08	\$1,546.08
9/5/2013	67122	306	WA-ENDERSON MOTOR COMPANY	106793WA	P51T	25.01	\$1,377.05
9/5/2013	67129	306	WA-ENDERSON MOTOR COMPANY	106793WA	RD58S	16.03	\$882.60
9/5/2013	67131	306	WA-ENDERSON MOTOR COMPANY	106793WA	S9T	27.34	\$1,505.33
9/5/2013	67136	306	WA-ENDERSON MOTOR COMPANY	106793WA	R0010T	30.04	\$1,654.00
9/5/2013	67137	306	WA-ENDERSON MOTOR COMPANY	106793WA	R008T	26.89	\$1,480.57
9/5/2013	67138	306	WA-ENDERSON MOTOR COMPANY	106793WA	P51T	28.5	\$1,569.22
9/5/2013	67145	306	WA-ENDERSON MOTOR COMPANY	106793WA	RD58S	15.16	\$834.71
9/5/2013	67147	306	WA-ENDERSON MOTOR COMPANY	106793WA	S9T	28.26	\$1,556.00
9/5/2013	67152	306	WA-ENDERSON MOTOR COMPANY	106793WA	R008T	28.98	\$1,595.63
9/5/2013	67155	306	WA-ENDERSON MOTOR COMPANY	106793WA	S9T	25.99	\$1,431.01
9/5/2013	67157	306	WA-ENDERSON MOTOR COMPANY	106793WA	RD58S	13.68	\$753.21
9/6/2013	67168	306	WA-ENDERSON MOTOR COMPANY	106793WA	R0010S	15.71	\$864.99
9/6/2013	67169	306	WA-ENDERSON MOTOR COMPANY	106793WA	R008S	14.04	\$773.04
9/6/2013	67173	306	WA-ENDERSON MOTOR COMPANY	106793WA	P51S	15.88	\$874.35
9/6/2013	67175	306	WA-ENDERSON MOTOR COMPANY	106793WA	S9S	15.55	\$856.19
9/6/2013	67185	306	WA-ENDERSON MOTOR COMPANY	106793WA	R0010S	14.03	\$772.48
9/6/2013	67186	306	WA-ENDERSON MOTOR COMPANY	106793WA	K3SOLO	16.3	\$897.48
9/6/2013	67187	306	WA-ENDERSON MOTOR COMPANY	106793WA	R008S	13.68	\$753.21
9/6/2013	67192	306	WA-ENDERSON MOTOR COMPANY	106793WA	P51S	15.29	\$841.87
9/6/2013	67194	306	WA-ENDERSON MOTOR COMPANY	106793WA	S9S	16.06	\$884.27
9/6/2013	67200	306	WA-ENDERSON MOTOR COMPANY	106793WA	R0010S	16.4	\$902.98
9/6/2013	67202	306	WA-ENDERSON MOTOR COMPANY	106793WA	K3SOLO	18.59	\$1,023.56
9/6/2013	67204	306	WA-ENDERSON MOTOR COMPANY	106793WA	R008S	17.11	\$942.07
9/6/2013	67209	306	WA-ENDERSON MOTOR COMPANY	106793WA	P51S	15.49	\$852.89
9/6/2013	67210	306	WA-ENDERSON MOTOR COMPANY	106793WA	S9S	16.39	\$902.43
9/6/2013	67222	306	WA-ENDERSON MOTOR COMPANY	106793WA	R0010S	17.25	\$949.79
9/6/2013	67224	306	WA-ENDERSON MOTOR COMPANY	106793WA	K3SOLO	17.38	\$956.94
9/6/2013	67227	306	WA-ENDERSON MOTOR COMPANY	106793WA	R008S	14.97	\$824.26
9/6/2013	67233	306	WA-ENDERSON MOTOR COMPANY	106793WA	P51S	13.87	\$763.68
9/6/2013	67234	306	WA-ENDERSON MOTOR COMPANY	106793WA	S9S	16.11	\$887.01
9/6/2013	67242	306	WA-ENDERSON MOTOR COMPANY	106793WA	R0010S	16.45	\$905.74
9/6/2013	67243	306	WA-ENDERSON MOTOR COMPANY	106793WA	K3SOLO	16.06	\$884.27
9/6/2013	67248	306	WA-ENDERSON MOTOR COMPANY	106793WA	R008S	16.35	\$900.24
9/6/2013	67253	306	WA-ENDERSON MOTOR COMPANY	106793WA	P51S	15.61	\$859.49
9/6/2013	67254	306	WA-ENDERSON MOTOR COMPANY	106793WA	S9S	16.05	\$883.72
9/6/2013	67261	306	WA-ENDERSON MOTOR COMPANY	106793WA	R0010S	18.22	\$1,003.20
9/6/2013	67264	306	WA-ENDERSON MOTOR COMPANY	106793WA	K3SOLO	15.87	\$873.80
9/6/2013	67267	306	WA-ENDERSON MOTOR COMPANY	106793WA	R008S	16.03	\$882.60
9/9/2013	67394	306	WA-ENDERSON MOTOR COMPANY	106793WA	R008S	14.87	\$818.74

9/9/2013	67396	306	WA-ENDERSON MOTOR COMPANY	106793WA	S9S	14.3	\$787.36
9/9/2013	67397	306	WA-ENDERSON MOTOR COMPANY	106793WA	HR1S	13.5	\$743.32
9/9/2013	67399	306	WA-ENDERSON MOTOR COMPANY	106793WA	P51S	16.03	\$882.60
9/9/2013	67403	306	WA-ENDERSON MOTOR COMPANY	106793WA	R008S	15.07	\$829.75
9/9/2013	67406	306	WA-ENDERSON MOTOR COMPANY	106793WA	MV1S	15.37	\$846.27
9/9/2013	67407	306	WA-ENDERSON MOTOR COMPANY	106793WA	S9S	16.67	\$917.86
9/9/2013	67410	306	WA-ENDERSON MOTOR COMPANY	106793WA	K2S	15.26	\$840.22
9/9/2013	67422	306	WA-ENDERSON MOTOR COMPANY	106793WA	K2S	16.32	\$898.59
9/9/2013	67425	306	WA-ENDERSON MOTOR COMPANY	106793WA	T11S	15.15	\$834.16
9/9/2013	67429	306	WA-ENDERSON MOTOR COMPANY	106793WA	P51S	17.19	\$946.49
9/9/2013	67431	306	WA-ENDERSON MOTOR COMPANY	106793WA	HR1S	17.01	\$936.57
9/9/2013	67432	306	WA-ENDERSON MOTOR COMPANY	106793WA	R008S	16.96	\$933.82
9/9/2013	67434	306	WA-ENDERSON MOTOR COMPANY	106793WA	K2S	17.79	\$979.53
9/9/2013	67436	306	WA-ENDERSON MOTOR COMPANY	106793WA	T11S	18.62	\$1,025.22
9/9/2013	67440	306	WA-ENDERSON MOTOR COMPANY	106793WA	S9S	15.13	\$833.06
9/9/2013	67442	306	WA-ENDERSON MOTOR COMPANY	106793WA	P51S	16.05	\$883.72
9/9/2013	67444	306	WA-ENDERSON MOTOR COMPANY	106793WA	MV1S	17.49	\$963.01
9/9/2013	67448	306	WA-ENDERSON MOTOR COMPANY	106793WA	HR1S	14.98	\$824.79
9/9/2013	67449	306	WA-ENDERSON MOTOR COMPANY	106793WA	R008S	17.59	\$968.50
9/9/2013	67451	306	WA-ENDERSON MOTOR COMPANY	106793WA	K2S	18.61	\$1,024.67
9/9/2013	67453	306	WA-ENDERSON MOTOR COMPANY	106793WA	T11S	16.72	\$920.61
9/9/2013	67457	306	WA-ENDERSON MOTOR COMPANY	106793WA	S9S	17.27	\$950.88
9/9/2013	67460	306	WA-ENDERSON MOTOR COMPANY	106793WA	P51S	15.96	\$878.76
9/9/2013	67461	306	WA-ENDERSON MOTOR COMPANY	106793WA	MV1S	17.95	\$988.33
9/9/2013	67463	306	WA-ENDERSON MOTOR COMPANY	106793WA	HR1S	15.71	\$864.99
9/9/2013	67464	306	WA-ENDERSON MOTOR COMPANY	106793WA	K2S	16.08	\$885.36
9/9/2013	67466	306	WA-ENDERSON MOTOR COMPANY	106793WA	R008S	16.97	\$934.38
9/9/2013	67467	306	WA-ENDERSON MOTOR COMPANY	106793WA	T11S	15.05	\$828.66
9/9/2013	67472	306	WA-ENDERSON MOTOR COMPANY	106793WA	S9S	17.62	\$970.16
9/9/2013	67476	306	WA-ENDERSON MOTOR COMPANY	106793WA	P51S	15.9	\$875.45
9/9/2013	67478	306	WA-ENDERSON MOTOR COMPANY	106793WA	MV1S	18.39	\$1,012.55
9/9/2013	67481	306	WA-ENDERSON MOTOR COMPANY	106793WA	HR1S	15.13	\$833.06
9/9/2013	67487	306	WA-ENDERSON MOTOR COMPANY	106793WA	R008S	17.08	\$940.42
9/9/2013	67491	306	WA-ENDERSON MOTOR COMPANY	106793WA	T11S	17.59	\$968.50
9/9/2013	67493	306	WA-ENDERSON MOTOR COMPANY	106793WA	S9S	17.68	\$973.45
Customer Total	123					2373.21	\$130,669.02

**APPENDIX D**

**PHASE I ESA**

**PHASE II LSI**



**E3RA**

**PHASE I ENVIRONMENTAL SITE  
ASSESSMENT REPORT**

**15026 & 15010 1ST AVE. S AND 112 & 119 S 150TH  
ST.**

**BURIEN, WASHINGTON  
P/N 6434400055, 6434400050, 6434400035,  
1760600225, 6434400075**

**Submitted to:**

**RC 1st Avenue, LLC  
PO Box 2879  
Kirkland, WA 98083**

**Submitted by:**

**E3RA, Inc.  
9802 29<sup>th</sup> Avenue W, B102  
Everett, WA 98204**

**E12038  
October 29, 2012**

9802 29<sup>th</sup> Avenue W, B102  
Everett, WA 98204  
425-356-3372  
425-356-3374 fax

## E3RA

October 29, 2012  
E12038

RC 1st Avenue, LLC  
PO Box 2879  
Kirkland, WA 98083

Attention: Greg Rairdon

**Subject: Phase I Environmental Site Assessment Report**  
119 & 112 S 150th St and 1510 & 15026 1st Ave S  
Burien, Washington  
P/N 6434400055, 6434400050, 6434400035, 1760600225, 6434400075



E3RA, Inc. (E3RA) is pleased to submit this summary report detailing the findings of the Phase I Environmental Site Assessment (ESA) of the subject property located at 119 & 112 S 150<sup>th</sup> St. and 15026 & 15010 1<sup>st</sup> Ave S in Burien, Washington. This Phase I ESA was prepared in general accordance with the American Society of Testing and Materials (ASTM) Standard Practice for Environmental Site Assessments: Phase I Environmental Site Assessment Process (ASTM Designation: E1527-05).

The purpose of this Phase I ESA was to identify, to the extent feasible, recognized environmental concerns in connection with the subject property. This assessment included a site reconnaissance, as well as research and interviews with representatives of the public, property management representatives and regulatory agencies.

If you have any questions or require further clarification of the report findings, please contact the undersigned at your convenience. Thank you for the opportunity to be of service.

Respectively submitted,

E<sup>3</sup>RA, Inc.

  
\_\_\_\_\_  
Casey Lowe, P.E.  
Staff Engineer  
\_\_\_\_\_  
Dean M. White, P.E.  
Principal Engineer

## TABLE OF CONTENTS

	<u>Page</u>
<b>EXECUTIVE SUMMARY</b>	i
<b>1.0 INTRODUCTION</b>	1
1.1 Purpose and Objective	1
1.2 Scope of Services	1
1.3 Significant Assumptions	1
1.4 Limitations and Exceptions	2
1.5 Special Terms and Conditions	2
1.6 User Reliance	2
<b>2.0 SITE DESCRIPTION</b>	2
2.1 Location and Legal Description	3
2.2 Site and Vicinity General Characteristics	3
2.3 Current Use of the Subject Property	3
2.4 Structures, Roads, and Other Improvements on the Site	3
2.5 Current Uses of Adjacent Properties	3
<b>3.0 USER PROVIDED INFORMATION</b>	4
3.1 Valuation Reduction for Environmental Issues	4
3.2 Owner, Property Manager, and Occupant Information	4
3.3 Reasons for Performing the Phase 1 ESA	4
3.4 Other	4
<b>4.0 RECORDS REVIEW</b>	4
4.1 Standard Environmental Records Review	5
4.1.1 Unmapped “Orphan” Sites	7
4.2 Environmental Liens and Activity Use Limitations	7
4.3 Tacoma-Pierce County Health Department	7
4.4 City of Tacoma GovMe Website	7
4.5 Physical Setting Sources	7
4.5.1 Topography	7
4.5.2 Site Geology, Hydrogeology, and Soil	7
4.6 Historical Use Information	8
4.7 Historical Use Summary on the Subject Property	10
4.8 Historical Use Summary on Adjacent Properties	10
4.9 Data Gaps	10
<b>5.0 SITE RECONNAISSANCE</b>	11
5.1 Methodology and Limiting Conditions	11
5.2 General Site Setting	11
5.2.1 Utilities	11
5.2.2 Storm Water	11



## TABLE OF CONTENTS (continued)

	<u>Page</u>
5.3 Interior Observations.....	11
5.4 Exterior Observations.....	11
5.4.1 Access to the Property.....	11
5.4.2 Stained Soil or Pavement.....	11
5.4.3 Stressed Vegetation.....	11
5.4.4 Underground and Above-Ground Storage Tanks.....	11
5.4.5 Obvious Odors.....	12
5.5.6 Landfills, Dumping or Burial Activities.....	12
5.5.7 Surface Impoundments of Holding Ponds.....	12
5.5.8 Air Emissions or Wastewater Discharge.....	12
5.4.9 Monitoring Wells or Remedial Activities.....	12
5.4.10 Evidence of Leachate or Seeps.....	12
5.4.11 Evidence of Chemical Spills or Releases.....	12
5.4.12 Evidence of Groundwater and Surface Water Contamination.....	12
5.4.13 Discharges, Leachate, Migration or Runoff of Potential Contaminants from Off-Property Sources.....	12
5.4.14 Other Known or Observed Environmentally Sensitive Conditions.....	12
5.4.15 Transformers and PCB Equipment.....	13
5.4.16 Regulated Substances.....	13
<b>6.0 INTERVIEWS.....</b>	<b>13</b>
6.1 Interview with the Owner.....	13
<b>7.0 FINDINGS AND OPINION.....</b>	<b>13</b>
<b>8.0 DEVIATIONS.....</b>	<b>13</b>
<b>9.0 ADDITIONAL SERVICES.....</b>	<b>13</b>
<b>10.0 REFERENCES.....</b>	<b>13</b>
<b>11.0 SIGNATURES OF ENVIRONMENTAL PROFESSIONALS.....</b>	<b>14</b>
<b>12.0 QUALIFICATION(S) OF ENVIRONMENTAL PROFESSIONAL(S).....</b>	<b>14</b>

## **TABLE OF CONTENTS (continued)**

### **LIST OF APPENDICES**

APPENDIX A	Property Maps and Site Plans
APPENDIX B	Site Photographs
APPENDIX C	Historical Research Documentation
APPENDIX D	Regulatory Records Documentation
APPENDIX E	User Questionnaire
APPENDIX F	Qualifications of the Environmental Professional(s)

### **LIST OF TABLES**

Table 1	Pierce County Assessor's Office Information
Table 2	Current Uses of Adjacent Properties
Table 3	Regulated Sites
Table 4	Historical Summary

**PHASE I ENVIRONMENTAL SITE ASSESSMENT  
119 & 112 S 150TH ST AND 15026 & 15010 1ST AVE S  
BURIEN, WASHINGTON**

**EXECUTIVE SUMMARY**

RC 1<sup>st</sup> Avenue, LLC. (RC1) engaged E3RA, Inc. (E3RA) to conduct a Phase I Environmental Site Assessment (ESA) of the subject property located at 119 & 112 S 150th St and 15010 & 15026 1st Ave S in Burien, Washington. This assessment was prepared in general accordance with the American Society of Testing and Materials (ASTM) Standard Practice for Environmental Site Assessments: Phase I Environmental Site Assessment Process (ASTM Designation: E1527-05).

The subject property is comprised of 5 parcels totaling approximately 2.13 acres at 119 & 112 S 150th St and 15026 & 15010 1st Ave S located in Burien, Washington. The area in the vicinity of the subject property is characterized primarily by commercial development, and Highway 509. At the time of the site reconnaissance on September 25 and October 24, 2012 the subject property has four commercial structures on site, an autobody shop (5,163 sf), Midas shop (4,100 sf), car detail shop (3,000 sf), and a Honda Dealership (11,554 sf).

The Sanborn Map lists the parcels as an Unmapped Property indicating that the Sanborn Mapping Company was unable to locate any historical property usage in the Library of Congress, University Publications of America, and the EDR private collections prior to 1977 for 119& 112 S 150th St and 15026 & 15010 1st Ave S, in Burien, Washington. However, upon a review of aerial photographs provided by Aerometrics we found that prior 1969 the site appears to have been used for residential and light commercial purposes. After 1969 the site appears much as it does today.

**Ten potential RECs were identified in the Phase I ESA scope of work. A 3,000 gallon UST that was removed with little documentation represents a REC for the Site. Both the auto body shop and auto repair shop in the dealership represent potential RECs for the Site. We also identified 7 properties either adjacent or nearby that could potentially impact the site. Several historical drycleaners, a print shop, leather shop, and historical gas stations existed nearby or adjacent to the Site in the past. In our opinion further study is warranted to ascertain if the on-site UST leaked and if the neighboring sites impacted the subject property. On a time and materials basis E3RA is available to view and interpret the documents that the Department of Ecology has for the neighboring sites when they are made available for viewing. At this time the reports were not available to view. There were no data gaps that significantly affected E3RA's ability to identify RECs associated with the subject property. In our opinion further study is warranted to assess if the onsite activities, UST, and neighboring sites have adversely impacted the Site.**



**PHASE I ENVIRONMENTAL SITE ASSESSMENT  
119 & 112 S 150TH ST AND 15026 & 15010 1ST AVE S  
BURIEN, WASHINGTON**

**1.0 INTRODUCTION**

RC 1<sup>st</sup> Avenue, LLC. (RC1) engaged E3RA, Inc. (E3RA) to conduct a Phase I Environmental Site Assessment (ESA) of the subject property located at 119 & 112 S 150th St and 15026 & 15010 1st Ave S in Burien, Washington. This assessment was prepared in general accordance with the American Society of Testing and Materials (ASTM) Standard Practice for Environmental Site Assessments: Phase I Environmental Site Assessment Process (ASTM Designation: E1527-05).

**1.1 Purpose and Objective**

The purpose of this Phase I ESA was to identify, to the extent feasible, recognized environmental concerns in connection with the subject property. This assessment included a site reconnaissance, as well as research and interviews with representatives of the public, property management representatives and regulatory agencies. A recognized environmental condition (REC), as defined by ASTM Standard E1527-05, "...means the presence or likely presence of any hazardous substances or petroleum products on a property under conditions that indicate an existing release, a past release, or a material threat of a release of any hazardous substances or petroleum products into structures on the property or into the ground, ground water, or surface water of the property. The term includes hazardous substances or petroleum products even under conditions in compliance with laws." The term is not intended to include "de minimis" conditions that generally do not present a material risk of harm to public health or the environment that generally would not be the subject of an enforcement action if brought to the attention of appropriate government agencies. This report includes information gathered from federal, state and local agencies and a subject property inspection by an E3RA representative.

**1.2 Scope of Services**

E3RA was retained by Greg Rairdon of RC1 to conduct a Phase I ESA of the subject property in accordance with the scope of work detailed in the E3RA proposal dated September 20, 2012.

Authorization to perform the work was provided by Mr. Greg Rairdon on Thursday, September 20, 2012.

**1.3 Significant Assumptions**

This Phase I ESA was conducted in accordance with ASTM Standard Practice ASTM E 1527-05 to insure that methodologies used constitute appropriate inquiry into the prior uses of the subject property and were consistent with good commercial and customary practice in order to identify and analyze environmental conditions that represent existing, past, or potential environmental risks associated with the Site.

Performance in accord with these standards is intended to reduce, but not eliminate, uncertainty with respect to the potential for RECs associated with the subject property.

This report is designed to partially satisfy the all appropriate inquiry requirements defined in 42 U.S. Code §9601(35)(B). An all appropriate inquiry is one of the necessary requirements that allow a property

owner to qualify for certain landowner liability protections under the Comprehensive Environmental Response, Compensation, and Liability Act (CERCLA), including innocent landowner, contiguous property owner, or bona fide prospective purchaser liability protections.

#### **1.4 Limitations and Exceptions**

The report has been prepared in accordance with generally accepted environmental methodologies referred to in ASTM 1527-05 and contains all of the limitations inherent in these methodologies. No other warranties, expressed or implied, are made as to the professional services provided under the terms of our contract and included in this report.

Limitations and exceptions of the assessment at the subject property include, but are not necessarily limited to, the following:

- Sampling of soil or groundwater or an evaluation of vapor intrusion.
- Sampling or identification of asbestos, lead-based paint or other regulated and/or hazardous material associated with Site improvements.
- An assessment of radon, mold or general indoor air quality.

The conclusions of this report are based in part on the information provided by others. The possibility remains that unexpected environmental conditions may be encountered at the Site in locations not specifically investigated. Should such an event occur, E3RA must be notified in order that we may determine if modifications to our conclusions are necessary.

The services performed and outlined in this report were based, in part, upon visual observations of the Site and attendant structures if present. Our opinion cannot be extended to portions of the Site that were unavailable for direct observation beyond the reasonable control of E3RA.

The objective of this report was to assess environmental conditions at the Site within the context of our contract and existing environmental regulations within the applicable jurisdiction. Evaluating compliance of past or future owners with applicable local, provincial and federal government laws and regulations was not included in our contract for services.

Our observations relating to the condition of environmental media at the Site are described in this report. It should be noted that compounds or materials other than those described could be present.

#### **1.5 Special Terms and Conditions**

There were no special terms or contractual conditions for this assessment.

#### **1.6 User Reliance**

This report may be distributed and relied upon by RC 1<sup>st</sup> Avenue, LLC, and their successors, and assigns. Reliance on the information and conclusions in this report by any other person or entity is not authorized without the written consent of E3RA.

### **2.0 SITE DESCRIPTION**

A site reconnaissance was performed by E3RA representative Mr. Casey Lowe, Staff Engineer, on September 25 and October 24, 2012. The observations noted in this Section apply to the Site as it



appeared on that day. Site maps and plans showing general Site layout are provided in Appendix A (Property Maps and Site Plans).

## 2.1 Location and Legal Description

The subject property is located at 119 & 112 S 150th St and 15026 & 15010 1st Ave S in Burien, Washington and reported to consist of five parcels for a total of 2.13 acres. The legal description for the subject property is included in the Nationwide Environmental Title Research, LLC (NETR) Environmental Lien Search Report (Appendix D). The parcel numbers, addresses, taxpayer and improvements (as listed by the King County Assessor) are provided in Table 1.

Table 1 King County Assessor's Office Information			
Parcel Number	Address	Taxpayer	Improvements
1760600225	112 S 150 <sup>th</sup> St	John R. Enderson	5,163 sf Service Shop, 1,024 sf Shed
6434400050	119 S 150 <sup>th</sup> St	John R. Enderson	3,000 sf Detail Shop
6434400035	N/A	John R. Enderson	
6434400055	15026 1 <sup>st</sup> Ave S	John R. Enderson	11,554 sf Auto Showroom
6434400075	15010 1 <sup>st</sup> Ave S	Marvin Titterud	4,100 sf Midas Shop

## 2.2 Site and Vicinity General Characteristics

According to the King County website the subject property is currently zoned as commercial. The general area surrounding the subject property is used primarily for commercial purposes.

## 2.3 Current Use of the Subject Property

The subject property is currently used as an auto body shop, auto detail shop, Midas shop, and Honda Dealership.

## 2.4 Structures, Roads and Other Improvements on the Site

The subject property is accessible from the west via 1st Ave S and S 150<sup>th</sup> St to the north. Improvements on the site consist of several structures, a 1,024 sf shed, 5,163 sf auto service shop, 4,100 sf Midas, 3,000 sf auto detail shop, 11,550 sf Honda dealership, 62,894 sf of asphalt parking, and associated drainage.

## 2.5 Current Uses of Adjacent Properties

Table 2 summarizes the current uses of adjoining properties:

Table 2 Current Uses of Adjacent Properties			
Direction	Development Type	General Site Use(s)	Adjoining Street
South	Restaurant	Pizza Hut	Not Applicable
West	Commercial	Toyota Dealership	1 <sup>st</sup> Ave S
North	Commercial	Office Building	Not Applicable

<b>Table 2</b>			
<b>Current Uses of Adjacent Properties</b>			
<b>Direction</b>	<b>Development Type</b>	<b>General Site Use(s)</b>	<b>Adjoining Street</b>
East	Highway	Highway 509	Not Applicable

### **3.0 USER PROVIDED INFORMATION**

The following information was provided by RC1 or readily available as public record.

#### **3.1 Valuation Reduction for Environmental Issues**

Mr. Greg Rairdon (RC1) believes the offer price at the time the offer was made for the subject property reasonably reflects the fair market value at that time.

#### **3.2 Owner, Property Manager, and Occupant Information**

According to the King County Assessors Office webpage, the subject parcels are currently owned by John Enderson and Marvin Titterud. The property is currently occupied by a Midas, Honda dealership and associated detail and auto body shops.

#### **3.3 Reasons for Performing the Phase I ESA**

This Phase I ESA was prepared by E3RA at the request of RC1 as part of pre-financing due-diligence and to partially fulfill the all appropriate inquiry requirement defined in 42 U.S. Code §9601(35)(B).

#### **3.4 Other**

Mr. Greg Rairdon does not have any other knowledge or experience with the subject property that may be pertinent to the environmental professional.

### **4.0 RECORDS REVIEW**

The purpose of the records review was to obtain and review records that will help identify potential RECs in connection with the subject property. Some records reviewed pertain not only to the subject property, but also to properties within a specified minimum search distance in order to assess the likelihood of migrating hazardous substances or petroleum products.

#### **4.1 Standard Environmental Records Review**

Current regulatory agency database information was obtained from the Environmental Data Resources, Inc. (EDR) Report (Appendix D) which maps and lists sites in government and state environmental databases with existing conditions or status that may have the potential to impact the subject property. The EDR report provided a list of the regulated sites using the ASTM E1527-05 recommended search distances. Databases of regulated sites in Washington State that were reviewed as part of the EDR report include:

- Underground Storage Tank (UST) Sites – Resource Conservation and Recovery Act (RCRA) registered USTs.
- Leaking Underground Storage Tank (LUST) Sites – reported LUSTs
- Confirmed and Suspected Contaminated Sites List (CSCSL)
- No Further Action (NFA) Sites List – sites that have received a No Further Action ruling.



- Activity and Use Limitations (AUL) list – sites with Activity and Use Limitations, which may include both engineering and institutional controls.
- Resource Conservation and Recovery Information System – registered Conditionally Exempt Small Generators (CESQGs), and Small and Large Quantity Generators (RCRA-SQG/ RCRA-LQG). CESQGs generate less than 100 kilograms (kg) and/or less than 1 kg of acutely hazardous waste per month. SQGs generate between 100 kg and 1,000 kg of hazardous materials per month. LQGs generate more than 1,000 kg of hazardous materials per month.
- Voluntary Cleanup Program (VCP) list – sites participating in the Voluntary Cleanup Program.
- FINDS list – contains both facility information and ‘pointers’ to other sources that contain more detailed information.

**The subject property was listed in the EDR report under CSCSL, RCRA-NonGen, FINDS, ALLSITES, LUST, UST, and MANIFEST regulatory databases.**

E3RA identified three sites located in the vicinity of the subject property within the ASTM recommended radius distances listed in the EDR report. Of the sites, listed in Table 3 below, six are considered RECs for the subject property based on distance/gradient from the Site and/or regulatory status.

<b>Table 3</b> <b>Regulated Sites</b>				
<b>Site Name</b>	<b>Approximate Distance and Direction From Subject Property</b>	<b>Topography</b>	<b>Regulatory Program</b>	<b>Environmental Concern/ Reason</b>
<b>Shell Oil Products US</b> <b>#120667</b> 14848 1 <sup>st</sup> Ave S Seattle, WA 98188	0 ft West	Up-slope	CSCSL, ALLSITES, RCRA-SQG, VCP, FINDS, MANIFEST, LUST, UST	<b>Yes / Distance from subject property, topography</b>
<b>Burien Toyota</b> 15025 1 <sup>st</sup> Ave S Seattle, WA 98188	56 ft west	Up-slope	FINDS, ALLSITES, MANIFEST, RCRA-NonGen	<b>Yes / Distance from subject property, topography and formerly had 3 UST's on-site</b>

<b>Table 3 Regulated Sites</b>				
<b>Site Name</b>	<b>Approximate Distance and Direction From Subject Property</b>	<b>Topography</b>	<b>Regulatory Program</b>	<b>Environmental Concern/ Reason</b>
<b>Southgate Press Inc.</b> 15040 1 <sup>st</sup> Ave S Seattle, WA 98188	0 ft South	Down-slope	HAZNET, ALLSITES, FINDS, RCRA- NonGen	<b>Yes / Distance from subject property, topography and formerly had UTS's, print shop, and leather cleaning</b>
<b>Circle K #1467</b> 15059 1 <sup>st</sup> Ave S Seattle, WA 98188	49 ft Northwest	Up-Slope	CSCSL, ALLSITES, UST, NFA	No/Ecology has reportedly issued a no further action letter
<b>Circle K Corporation</b> 15058 1 <sup>st</sup> Ave S Seattle, WA 98188	38 ft West	Up -Slope	ALLSITES, UST	<b>Yes, UST at site status unknown</b>
<b>Burien Shopping Plaza</b> 14653 1 <sup>st</sup> Ave S Seattle, WA 98188	333 ft Northwest	Up -Slope	CSCSL, ALLSITES, LUST, UST	No/Distance from property and cleanup started
<b>Pacific Coast Carpet and Upholstery Cleaning</b> 129 SW 152 <sup>nd</sup> St Seattle, WA 98188	315 ft Southwest	Up -Slope	EDR Historical Cleaners	<b>Yes/Topography and distance from site</b>
<b>BP Service Station 03153</b> 14807 1 <sup>st</sup> Ave S Seattle, WA 98188	465 ft Northwest	Up -Slope	ALLSITES, UST, LUST	No/Distance from property and cleanup started
<b>Burien Plaza Cleaners</b> 118 SW 148 <sup>th</sup> St Seattle, WA 98188	571 ft Northwest	Up -Slope	RCRA- NonGen, FINDS, ALLSITES, Inactive Drycleaners	<b>Yes/Topography and distance from site</b>



The "Circle K #1467" site is listed in the EDR report under the CSCSL, UST, NFA, and ALLSITES databases. The site is approximately 49 ft to the southwest of the Site and approximately 5 feet higher in elevation. The site reportedly contained a leaking underground storage tank. This site is not considered a REC for the Site. The tank is reportedly removed and a no further action letter has been issued by the Department of Ecology.

The "Burien Shopping Plaza" site is listed in the EDR report under the CSCSL, LUST, UST, and ALLSITES databases. The site is approximately 333 ft to the northwest of the Site and approximately 15 feet higher in elevation. The site is reportedly contaminated with lead, petroleum products, and non-halogenated solvents in the soil and groundwater. This site is not considered a REC due to distance and cleanup has reportedly begun.

The "BP Service Station 03153" site is listed in the EDR report under the UST, LUST, and ALLSITES databases. The site is approximately 465 ft to the northwest of the Site and approximately 27 feet higher in elevation. This site is not considered a REC due to distance. Cleanup is reportedly started and the LUST has been removed as well.

The "Shell Oil Products US #120667" site is listed in the EDR report under the CSCSL, ALLSITES, RCRA-SQG, VCP, FINDS, MANIFEST, LUST, and UST databases. The Shell site is a past gas station located directly west and adjacent to the property of concern. The EDR report indicates that the Shell site is contaminated in both the soil and groundwater with benzene and gasoline products. The tanks have been reportedly removed and the Shell site is now an oil changing facility. A request has been made to ecology for records associated with the site, however, they have not responded in the time allotted for this report. The Shell site is considered a potential REC for the Site.

The "Burien Toyota" site located 56 feet west, is 10 feet higher in elevation, and is listed in the EDR report under the FINDS, ALLSITES, MAINFEST, and RCRA-NonGen databases. The Toyota site had at least 3 USTs onsite that have been reportedly removed. No information is available on the tank locations or testing to indicate if contamination was present. The Toyota site is considered a potential REC for the Site due to distance from the Site and topography.

The "Southgate Press Inc." site is adjacent to the south and listed in the EDR report under the HAZNET, ALLSITES, FINDS, and RCRA-NonGen databases. A Phase II report by Stantec dated September 5, 2012 indicates that the Southgate Press site is contaminated in both the soil and groundwater with with phenol. Both were reportedly below cleanup levels. The Stantec report also states that groundwater was contaminated with diethylphthalate, bis(2-ethylexyl), adipate, bis(2-ethylhexyl phalate, and chloroform. All were reportedly below MTCA cleanup levels. The Southgate Press site is considered a potential REC for the Site due to distance from Site and reportedly has been a print shop, leather cleaning facility, and had USTs onsite. Further study is warranted to assess if there are any impacts on the Site from this property.

The "Circle K Corporation" site is 38 feet away, 7 feet higher in elevation, and is listed in the EDR report under the ALLSITES and UST databases. The Circle K site had a UST onsite. No records are available for the UST. The Circle K Site is considered a potential REC for the Site due to distance and topography.

The "Pacific Coast Carpet and Upholstery Cleaning" site is listed in the EDR report under the EDR historical cleaners database. The site is reportedly 315 feet to the southwest and 5 feet higher in elevation. Fabric cleaning sites frequently used tetrachloroethene which can readily contaminate groundwater and rapidly spread. Little to no information is available for the site. The Pacific site is considered a potential REC for the Site due to topography and distance from the Site.

The "Burien Plaza Cleaners" site is 571 feet from the Site, 16 feet higher in elevation, and is listed in the EDR report under the RCRA-NonGen, FIINDS, ALLSITES, and Inactive Drycleaners databases. The Plaza site is an inactive drycleaner. Fabric cleaning sites frequently used tetrachloroethene which can readily contaminate groundwater and rapidly spread. Little to no information is available for the site. The Plaza site is considered a potential REC for the Site due to topography and distance from the Site. The primary chemical of concern for drycleaners is tetrachloroethylene. "Tetrachloroethylene, also known under the systematic name tetrachloroethene, or perchloroethylene ("perc"), and many other names, is a chlorocarbon with the formula  $\text{Cl}_2\text{C}=\text{CCl}_2$ . It is a colorless liquid widely used for dry cleaning of fabrics, hence it is sometimes called "dry-cleaning fluid." It has a sweet odor detectable by most people at a concentration of 1 part per million (1 ppm). Worldwide production was about one million metric tons in 1985." (1)

#### 4.1.1 Unmapped "Orphan" Sites

Unmapped facilities are those without sufficient address or location information to evaluate the listed facilities' locations relative to the Site. The EDR report listed five facilities in the unmapped section. These facilities are listed in the EDR report in Appendix D. None of the orphan sites identified are considered environmental concerns to the subject property either because they have been reportedly cleaned up or are at a sufficient distance from and/or down gradient from the subject property.

#### **4.2 Environmental Liens and Activity Use Limitations (AULs)**

E3RA ordered an Activity Use Limitation (AUL) and Environmental Lien Report (Appendix D) for the subject property from NETR. According to the NETR provided report, there are no AUL's or Environmental Liens associated with the subject property.

Mr. Greg Rairdon is not aware of any AULs, such as engineering controls, land use restrictions or institutional controls that are in place at the Site and/or have been filed or recorded in a registry.

#### **4.3 City of Burien**

According to the City of Burien no environmental records are kept at the city.

#### **4.4 King County Fire Dept. District #2**

According to the King County/Burien Fire Department there were no records on file for the subject property regarding hazardous material usage/spills, UST's, environmental violations or other environmentally pertinent information.

#### **4.5 Physical Setting Sources**

##### 4.5.1 Topography

The current US Geological Survey (USGS) Topographic Map 47122-D3 DES MOINES, WA, was reviewed to determine the physical setting of the subject property. Topography across the subject property ranges from approximately 330 feet above mean sea level (MSL) on the north property boundary



to approximately 300 feet above MSL on the south property boundary. Groundwater in the vicinity of the subject property is assumed to flow southwest. A copy of the topographic map can be found in the EDR report in Appendix D.

#### 4.5.2 Site Geology, Hydrogeology, and Soils

E3RA's understanding of subsurface conditions is based upon familiarity with the area through other projects in the vicinity, as well as supporting documentation concerning regional, local, and on-site subsurface conditions. The Burien area is located in the Puget Sound Basin, which had the majority of the solid deposits and land features deposited during the Pleistocene Epoch which began approximately 1.5 million years ago. Soil characteristics in the Puget Sound Basin and therefore the vicinity of the Site, generally consist of Indianola, loamy fine sand deposited by the Vashon Glacier in the valley bottom.

#### 4.6 Historical Use Information

E3RA reviewed historical Site and adjacent property uses to assess whether prior owners or tenants of the subject property and/or adjacent properties conducted activities that could pose environmental concerns to the subject property. Historical uses for selected years between 1888 and 2003 are listed in Table 4. Sources of historical information included:

- Polk City Directories for 1977 to 2005
- Selected Aerial photographs from 1936 to 2004 and
- Sanborn Maps (Unmapped).

Polk City Directories were included in EDR City Directory Abstract (Appendix C). Historic aerial photographs were reviewed at Aero-Metric, in Tukwila, Washington. The Sanborn Map Company published maps dating from 1867 to the present for various cities and towns. Sanborn Maps are a good source for identifying past uses of a property; Sanborn Map coverage was not available for the subject property (Appendix C).

<b>Table 4</b>		
<b>Historical Summary</b>		
<b>Year</b>	<b>Observations/Findings</b>	<b>Source</b>
1936	<u><b>Subject Property</b></u> Site appears to be residential in nature.  <u><b>Adjacent Property</b></u> The surrounding area appears to be residential.	Aero-Metric Black and White Aerial Photograph 1"=800'
1946	<u><b>Subject Property</b></u> Site is half forested and half residential.  <u><b>Adjacent Property</b></u> No significant Change	Aero-Metric Black and White Aerial Photograph 1"=1,000'

<b>Table 4</b> <b>Historical Summary</b>		
<b>Year</b>	<b>Observations/Findings</b>	<b>Source</b>
1956	<p><b><u>Subject Property</u></b>            Site has two small structures. One is the current auto body shop and the other will be a portion of the dealer ship.</p> <p><b><u>Adjacent Property</u></b>            No significant Change</p>	Aero-Metric Black and White Aerial Photograph 1"=1,000'
1960	<p><b><u>Subject Property</u></b>            No significant Change</p> <p><b><u>Adjacent Property</u></b>            Mass grading has begun for development to northwest.</p>	Aero-Metric Black and White Aerial Photograph 1"=1,000'
1969	<p><b><u>Subject Property</u></b>            Site has 2 small buildings and several commercial buildings.</p> <p><b><u>Adjacent Property</u></b>            Area surrounding appears to be light commercial and residential.</p>	Aero-Metric Black and White Aerial Photograph 1"=1,500'
1974	<p><b><u>Subject Property</u></b>            Site appears much as it does today except small building in SE area not constructed yet. Highway 509 recently constructed.</p> <p><b><u>Adjacent Property</u></b>            Area appears to be all light commercial.</p>	Aero-Metric Black and White Aerial Photograph 1"=1,500'



<b>Table 4</b> <b>Historical Summary</b>		
<b>Year</b>	<b>Observations/Findings</b>	<b>Source</b>
1977	<p><b><u>Subject Property, 1<sup>st</sup> Ave South</u></b>            15026: Burien Honda Motorcycle, J &amp; J Motors Inc motorcycles</p> <p><b><u>Subject Property, South 150<sup>th</sup> Street</u></b>            112: Highline Auto Body            119: Address Not Found</p> <p><b><u>Adjacent Property, 1<sup>st</sup> Ave South</u></b>            14842: Home Harry D dentist            14848: Walsh Shell Service gas sta, Midway Moving and Storage            14859: Highline Christian Church, Printing Systems compl.            15005: Herfys Resterant            15010: Midas Muffler Shop            15025: Evergreen Motors            15034: Airport Auto &amp; RV repair            15040: Leather Clean Ltd, Southgate Press Inc, Linco Research &amp; Dev.            15041: Benton realty            15050: Pizza Hut            15057: Stop n Go Food Stores</p> <p><b><u>Adjacent Property, South 150<sup>th</sup> Street</u></b>            120: Boyd James, Residence            122: Smith Leonard C, Residence            130: Ray Arth J, Residence            131: NW copy supply            136: Kelley Harvey, Residence            140: Robinson thos G, Residence            142: I Schmidt Donald P, Residence            143: La Rues Beauty &amp; Wig Salon            145: Clark Carolyn, Residence            148: Swihart Earl, Residence            156: Lemke Dani, Residence</p>	Historical City Directories
1980	<p><b><u>Subject Property</u></b>            The auto detail shop was built.</p> <p><b><u>Adjacent Property</u></b>            Appears much as it does today</p>	Aero-Metric Color Aerial Photograph 1"=1,000'

<b>Table 4</b> <b>Historical Summary</b>		
<b>Year</b>	<b>Observations/Findings</b>	<b>Source</b>
1980	<p><b><u>Subject Property, 1<sup>st</sup> Ave South</u></b>            15026: Burien Honda motorcycles, J &amp; J Motors Inc motorcycles</p> <p><b><u>Subject Property, South 150<sup>th</sup> Street</u></b>            112: Highline Auto Body            119: Address Not Found</p> <p><b><u>Adjacent Property, 1<sup>st</sup> Ave South</u></b>            14842: Home Harry D dentist            14848: Walshs Shell Service gas sta            14859: Highline Christian Church, Printing Systems compl.            15005: Herfys Resterant            15010: Midas Muffler Shop            15025: Evergreen Toyota new car sis, Evergreen Motors Inc, Advanced                    Leasing Co auto leasing            15040: Courtesy Sales Used Cars, Southgate Press Inc pmntrs            15041: Ashleys realty            15050: Pizza Hut            15057: Stop N Go Food Store No            15059: Taco Bell</p>	Historical City Directories
1985	<p><b><u>Subject Property</u></b>            No significant Change</p> <p><b><u>Adjacent Property</u></b>            No significant change</p>	Aero-Metric Black and White Aerial Photograph 1"=1,500'

<b>Table 4</b> <b>Historical Summary</b>		
<b>Year</b>	<b>Observations/Findings</b>	<b>Source</b>
1985	<p><b><u>Subject Property, 1<sup>st</sup> Ave South</u></b>            15026: Burien Honda Inc sis &amp; serv, Enderson Motor Co new &amp; used cars, J &amp; J Motors Inc motorcycles</p> <p><b><u>Subject Property, South 150<sup>th</sup> Street</u></b>            112: Highline Auto Body            119: Address Not Found</p> <p><b><u>Adjacent Property, 1<sup>st</sup> Ave South</u></b>            14842: White Center West Wood Business Directories Inc.            14848: Walsh Shell Service gas sta            14859: Highline Christian Church, Printing Systems compl.            15005: Sizzler Steak House            15010: Midas Muffler Shop            15025: Burien Toyota new &amp; used car sis            15040: Rice Business Forms Silkworm screen pmnrtr, Southgate Press Inc prntrs            15041: Quality Brokers real est            15050: Pizza Hut            15057: Southgate Press Inc prtnrs, Circle Food Store Inc No            15059: Taco Bell</p> <p><b><u>Adjacent Property, South 150<sup>th</sup> Street</u></b>            122: Louvier Janet t, Residence            130: Ray Arth J, Residence            140: Penisten Dani T, Residence            142: Rogers A K, Residence            148: Barber Wm, Residence            154: Hill Michl J, martin Michi W, Residence</p>	Historical City Directories
1990	<p><b><u>Subject Property</u></b>            No significant Change</p> <p><b><u>Adjacent Property</u></b>            Building that is likely gas station appears at 14848 1<sup>st</sup> Ave S.</p>	Aero-Metric Color Aerial Photograph 1"=1,000'
1995	<p><b><u>Subject Property</u></b>            As Today</p> <p><b><u>Adjacent Property</u></b>            As today with exception of building at 15040 1<sup>st</sup> Ave exists in photo. It was removed in 2011.</p>	Aero-Metric Color Aerial Photograph 1"=2,000'

<b>Table 4</b> <b>Historical Summary</b>		
<b>Year</b>	<b>Observations/Findings</b>	<b>Source</b>
1991	<p><b><u>Subject Property, 1<sup>st</sup> Ave South</u></b>            15026: Burien Honda Inc sis &amp; serv, Enderson Motor Co new &amp; used cars</p> <p><b><u>Subject Property, South 150<sup>th</sup> Street</u></b>            112: Vacant 2 houses            119: Address Not Found</p> <p><b><u>Adjacent Property, 1<sup>st</sup> Ave South</u></b>            14842: American NW Visitors Guide map publ Printing Systems compl            14848: Burien Shell Service gas sta            14859: Highline Christian Church, Printing Systems compl.            15005: Sizzler Steak House            15010: Midas Muffler Shop            15025: Burien Toyota new &amp; used car sis            15040: Southgate Press Inc pntrs            15050: Pizza Hut            15057: Enderson Motor Co new &amp; used cars, Kentucky Fried Chicken restr            15059: Taco Bell</p> <p><b><u>Adjacent Property, South 150<sup>th</sup> Street</u></b>            122: t Gauthier Lionel Rev, Residence            130: Moak Bill, Residence            139: Advance Leasing Co sis ofc leasing co            142: Day John, Residence            148: aKing Gary, Residence            4: Wright Elaine, Residence</p>	Historical City Directories
1997	<p><b><u>Subject Property</u></b>            No significant Change</p> <p><b><u>Adjacent Property</u></b>            No significant change</p>	Aero-Metric Color Aerial Photograph 1"=2,000'
1999	<p><b><u>Subject Property</u></b>            No significant Change</p> <p><b><u>Adjacent Property</u></b>            No significant change</p>	Aero-Metric Color Aerial Photograph 1"=2,000'
2002	<p><b><u>Subject Property</u></b>            No significant Change</p> <p><b><u>Adjacent Property</u></b>            No significant change</p>	Aero-Metric Color Aerial Photograph 1"=1,680'



Table 4 Historical Summary		
Year	Observations/Findings	Source
2004	<u><b>Subject Property</b></u> No significant Change  <u><b>Adjacent Property</b></u> No significant change	Aero-Metric Color Aerial Photograph 1"=1,680'
2005	<u><b>Subject Property, 1<sup>st</sup> Ave South</b></u> 15026: Enderson Motor Co  <u><b>Subject Property, South 150<sup>th</sup> Street</b></u> 112: Burien Honda Body Shop 119: Address Not Found  <u><b>Adjacent Property, 1<sup>st</sup> Ave South</b></u> 14842: Sunny Barber and Before & After Solon 14848: Pit Stop Oil Change Ctr Inc 14859: Highline Christian Church 15010: Midas Muffler & Brake Shops Inc 15025: Barons of Burien LL 15040: The Southgate Group 15050: Pizza Hut 15059: Taco Bell	Historical City Directories

#### 4.7 Historical Use Summary of the Subject Property

The subject property located at 15026 1<sup>st</sup> Ave S has been used residential and light commercial up to 1969 when the highway 509 was constructed. At this time the site was converted to an auto dealership. The Site is an auto dealership to this day with an auto body shop.

The portion of the subject property located at 112 S 150<sup>th</sup> St has been used as an automotive shop since at least 1977 to the present day. The existing building was built in 1953.

The portion of the subject property located at 119 S 150<sup>th</sup> St has been used as an automotive showroom and detail shop since 1979 when it was constructed.

The subject property located at 15010 1<sup>st</sup> Ave S has been used residential and light commercial up to 1969 when the highway 509 was constructed. At this time the site was converted to a Midas brake and mechanic shop. The Site is a Midas to this day.

**The auto mechanic shops are considered potential REC's for the Site.**

**The "Burien Honda" site is listed in the EDR report under the FINDS, ALLSITES, CSCSL, RCRA-NonGen, LUST, and UST databases. The Honda Dealership utilized a 3,000 gallon UST to store gasoline fuel on site. The tank was removed in 1995 however there is incomplete**

documentation available to assess if soil or groundwater contamination was present. A request was made to ecology for all records pertaining to this site. Ecology responded with a partial disclosure at this time. Some records that were only available to view at the Ecology offices were not made available during the time allotted for this Phase I ESA. The UST is considered a REC for the Site.

The Midas muffler and auto repair shop is located directly adjacent to the auto detailing shop and adjacent to the north of the dealership. Heavy oil staining was noted. The Midas facility represents a potential REC for the Site.

#### **4.8 Historical Use Summary on Adjacent Properties**

The surrounding properties to the north, east, south, and west have been urban residential or light commercial until the recent past. In 1970 Highway 509 was constructed and the Site and adjoining properties were developed into commercial properties including leather cleaners, dry cleaners, gas stations, and other small commercial businesses.

The oil changing shop adjacent to the Site was previously a gas station since at least 1977. Monitoring wells were noted on the parcel. The oil change facility property represents a potential REC for the Site.

#### **4.9 Data Gaps**

Documentation of subject property use prior to 1936 does not exist or was not readily available during the historical research associated with this Phase I ESA. However, because the Site has been residential for most of the known past until the auto dealership was on site we do not view this as a REC for this site.

### **5.0 SITE RECONNAISSANCE**

The purpose of the site reconnaissance is to obtain information that would assist in identifying RECs in connection with the subject property. Photographs of the subject property are included in Appendix B.

#### **5.1 Methodology and Limiting Conditions**

A site reconnaissance was performed by Mr. Casey Lowe, Staff Engineer, on September 25, 2012. The observations noted in Section 5.0 apply to the subject property as it appeared on that day.

#### **5.2 General Site Setting**

The subject property is comprised of 5 parcel totaling 2.13 acres zoned commercial. The property currently has several Improvements on the site consisting of a 1,024 sf shed, 5,163 sf auto service shop, 3,000 sf auto detail shop, 11,550 sf Honda dealership, 4,100 sf Midas, 62,894 sf of asphalt parking, and associated drainage.

##### 5.2.1 Utilities

Currently the site is supplied with public water, sewer, storm, and electricity.

Electric: Puget Sound Energy

Sewer: Southwest Suburban Sewer District

Natural Gas: Puget Sound Energy

Water: High Line Water District



### **5.2.2 Storm Water**

Storm water on the subject property appears to flow to a series of catch basins that discharge to a stormwater filtering system prior to discharge to the City stormwater sewer. Reportedly the stormwater filter system is cleaned by a licensed firm once per year and all materials are properly disposed of off site.

## **5.3 Interior Observations**

During our site visit we noted that there are three structures on the site. The northern most structure is utilized as an autobody shop. The building had a paint booth, office area, and several garage bays where cars were worked on. Some chemicals, paint, and petroleum products were stored on site. There were no visible leaks associated with the products and they appeared to be stored properly. There was no heavy staining of the floor.

The central structure is utilized as a, auto detailing shop. The structure is one large room with several loft areas. This structure also stored some chemicals, paint, and petroleum products. There were no visible leaks associated with the products and they appeared to be stored properly.

The largest building existing on the southern portion of the property is utilized as a Honda Dealership and repair shop. This building is mostly used as office and show room space. There is an autobody shop located to the rear of the Honda Dealership building. This area stored some chemicals, paint, and petroleum products. There was also an area for washing parts and grease off of engines and other parts. This area appeared to drain to a filtration system that was regularly cleaned. There were no visible leaks associated with the products and they appeared to be stored properly. The auto body shops are considered potential REC's for the Site.

The Midas is utilized as a, auto repair and brake shop. The structure is two large rooms comprised of the office/waiting room and the vehicle repair area. This structure also stored some chemicals, paint, and petroleum products. There were no visible leaks associated with the products and they appeared to be stored properly. The pavement outside the shop is heavily stained with oil. This is a concern for the property but not considered a REC for the site. The auto repair activities are considered a potential REC for the site.

## **5.4 Exterior Observations**

Exterior observations were conducted during the September 25<sup>th</sup>, 2012 site reconnaissance.

### **5.4.1 Access to the Property**

The subject property is accessible from the west via South 1<sup>st</sup> Ave and via the north from 150<sup>th</sup> St S.

### **5.4.2 Stained Soil or Pavement**

At 15026 no areas of heavily stained soil or pavement were observed on the subject property. The areas beneath where the cars and trucks were worked on shows petroleum and other products occasionally spill on the concrete and are cleaned up. This constitutes a potential REC for the Site.

At 15010 several areas of heavily stained pavement were observed on the subject property. The areas beneath where the cars and trucks were worked on shows petroleum and other products occasionally spill on the concrete and are cleaned up. This is a concern for the Site but not considered a REC for the Site.

5.4.3 Stressed Vegetation

No areas of stressed vegetation were observed on the subject property.

5.4.4 Underground and Above-Ground Storage Tanks

**No storage tanks were noted during the walkthrough. However, the EDR report indicates that there was one UST located on the property. The 3,000 gallon UST was located approximately centered on the 6<sup>th</sup> mechanics bay from the north in the Honda Dealership according to Mrs. Enderson the owner's daughter who worked onsite for 35 years. The UST is reportedly removed however some concerns remain about if soil or groundwater was impacted. The UST is considered a REC for the Site. The available documentation can be found in Appendix D of this report.**

5.4.5 Obvious odors

No obvious odors were identified on the subject property.

5.4.6 Landfills, Dumping or Burial Activities

No landfills, dumping or burial activities were observed on the subject property.

5.4.7 Surface Impoundments or Holding Ponds

No holding ponds or surface impoundments were noted during our walkthrough.

5.4.8 Air Emissions or Wastewater Discharge

No evidence of regulated air emissions or industrial wastewater discharges was observed on the subject property.

5.4.9 Monitoring Wells or Remedial Activities

No evidence of monitoring wells or remedial activities was observed on the subject property. However, monitoring wells were noted on the property directly south at 15040 1<sup>st</sup> Ave S and to the west at 14848 1<sup>st</sup> Ave S.

5.4.10 Evidence of Leachate or Seeps

No evidence of leach or seeps was identified on the subject property.

5.4.11 Evidence of Chemical Spills or Releases

No evidence of chemical spills or releases was observed on the subject property.

5.4.12 Evidence of Groundwater and Surface Water Contamination

No evidence of groundwater and surface water contamination was observed on the subject property.

5.4.13 Discharges, Leachate, Migration, or Runoff of Potential Contaminants from Off-Property Sources

**Several historical drycleaners, a print shop, leather shop, and historical gas stations existed nearby or adjacent to the Site in the past. The aforementioned sites all have the ability to impact the Site. Further study is warranted.**

5.4.14 Other Known or Observed Environmentally Sensitive Conditions

No other known or observed environmentally sensitive conditions existed on the subject property.

5.4.15 Transformers and PCB Equipment

E3RA did not observe any PCB containing equipment or transformers on the Site.



#### 5.4.16 Regulated substances

Some regulated substances were observed on the subject property. These substances were all associated with the auto body shop, maintenance shop, and detail shop. The chemicals appeared to be stored properly and consisted of transmission fluid, oil, and paint products. The chemical storage is a concern but does not represent a REC in our opinion.

### **6.0 INTERVIEWS**

Interviews were conducted with the current property owners. The interviews were conducted to determine an awareness of recognized environmentally related problems or concerns at the Site. Specific information obtained from the noted individuals appears in the appropriate sections of this report.

#### **6.1 Interview with the Owner**

Kathy Enderson is the current owner's representative at the Honda Dealership. Kathy Enderson, stated that according to her knowledge, no environmental liens, environmental permits, USTs, known environmental violations, spills or releases and PCB-containing equipment have been associated with the subject property. Kathy also stated that he had no specialized knowledge of the subject property prior to 1977. The approximate location of the removed UST was also identified by Kathy for future study.

Mr. Titterud is the current owner of the Midas. Mr. Titterud, stated that according to his knowledge, no environmental liens, environmental permits, USTs, known environmental violations, spills or releases and PCB-containing equipment have been associated with the subject property. Mr. Titterud also stated that he had no specialized knowledge of the subject property prior to 1959. The approximate location of the removed UST was also identified by Kathy for future study.

### **7.0 FINDINGS AND OPINION**

**Ten potential RECs were identified in the Phase I ESA scope of work. A 3,000 gallon UST that was removed with little documentation represents a REC for the Site. Both the auto body shop and auto repair shop in the dealership represent potential RECs for the Site. We also identified 7 properties either adjacent or nearby that could potentially impact the site. Several historical drycleaners, a print shop, leather shop, and historical gas stations existed nearby or adjacent to the Site in the past. In our opinion further study is warranted to ascertain if the on-site UST leaked and if the neighboring sites impacted the subject property. On a time and materials basis E3RA is available to view and interpret the documents that the Department of Ecology has for the neighboring sites when they are made available for viewing. At this time the reports were not available to view. There were no data gaps that significantly affected E3RA's ability to identify RECs associated with the subject property. In our opinion further study is warranted to assess if the onsite activities, UST, and neighboring sites have adversely impacted the Site.**

### **8.0 DEVIATIONS**

E3RA has performed this Phase I ESA in conformance with the scope and limitations of ASTM Practice E1527-05 for the subject property located at 15026 1<sup>st</sup> Ave S in Burien, Washington. Any exceptions to, or deletions from, this practice are described in Section 1.4 of this report.

### **9.0 ADDITIONAL SERVICES**

No additional services beyond the scope of the ASTM Standard 1527-05 were conducted as part of this assessment.

## 10.0 REFERENCES

The following documents, maps or other publications may have been utilized specifically in the preparation of this Phase I ESA or generally in the development of the report format. References to specific documents are also provided in appropriate sections of this report.

American Society of Testing and Materials, E1527-05 Standard Practice for Environmental Site Assessments: Phase 1 Environmental Site Assessment Process, 2005.

King County Health Department, <http://www.kingcounty.gov/healthservices/health.aspx>

Environmental Data Resources, Inc., Radius Map with GeoCheck / Site Assessment Reports

Real Estate Research & Information, Environmental Lien Search Report

United States Geological Survey, Topographic Maps.

United States Department of Agriculture, Soil Conservation Service, Soil Surveys

1996 Polk City Directories.

1936, 1956, 1960, 1968, 1974, 1980, 1985, 1990, 1995, 1999, 2002, and 2004 AERO-METRIC, Inc. Aerial Photographs

The following web sites may have been accessed to obtain information used in the preparation of this Phase I ESA:

Soils Reference - <http://www.soils.usda.gov/>

State and Local Government Records - <http://www.kingcounty.gov/>

Tax and Property Records - <http://www5.kingcounty.gov/parcelviewer/viewer/kingcounty/viewer.asp>

Ecology Facility/Site Atlas GIS - <http://apps.ecy.wa.gov/website/facsite/viewer.htm>

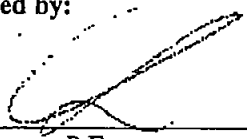
October 29, 2012

#### 11.0 SIGNATURES OF ENVIRONMENTAL PROFESSIONALS

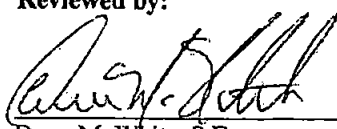
We declare that, to the best of our professional knowledge and belief, we meet the definition of Environmental Professional as defined in §312.10 of 40 CFR 312. We have the specific qualifications based on education, training and experience to assess a property of the nature, history and setting of the subject property. We have developed and performed the all appropriate inquiries in conformance with the standards and practices set forth in 40 CFR Part 312.

E<sup>3</sup>RA, Inc.

Prepared by:

  
\_\_\_\_\_  
Casey Lowe, P.E.  
Staff Engineer

Reviewed by:

  
\_\_\_\_\_  
Dean M. White, P.E.  
Principal Engineer

#### 12.0 QUALIFICATION(S) OF ENVIRONMENTAL PROFESSIONAL(S)

The qualifications of the environmental professional(s) and personnel conducting the site reconnaissance and interviews are provided in Appendix F.

**APPENDIX A**  
**PROPERTY MAPS AND SITE PLANS**





E3RA Inc.  
9802 29<sup>th</sup> Avenue W, B102  
Everett, WA 98204  
425-356-3372  
425-356-3374 fax

**Phase I ESA**  
**112 & 119 S 150th St**  
**15026 & 15010 1st Ave S**  
**Burien, Washington**

**FIGURE 1**  
**SITE**  
**LOCATION**  
**MAP**





**APPENDIX B**  
**SITE PHOTOGRAPHS**



# E3RA

## PHOTOGRAPHIC LOG

**Client:**  
RC1

**Project: Phase 1 ESA**  
15026 & 15010 1<sup>st</sup> Ave S, 119 & 112  
150<sup>th</sup> St S

**E<sup>3</sup>RA Project No. E12038**  
Date: 9/25/12

**Photo No.**  
**1**

**Direction Photo Taken:**  
  
South

**Description:**

View of subject at  
15026 Honda  
Dealership front  
entrance.



**Photo No.**  
**2**

**Direction Photo Taken:**  
  
Northwest

**Description:**

View of subject  
property building  
Auto Body Shop to  
the right and the  
neighboring oil  
change shop  
formerly a Shell Gas  
Station.



# E3RA

## PHOTOGRAPHIC LOG

Client:  
RC1

Project: Phase 1 ESA  
15026 & 15010 1<sup>st</sup> Ave S, 119 & 112  
150<sup>th</sup> St S

E<sup>3</sup>RA Project No. E12038  
Date: 9/25/12

Photo No.  
3

Direction Photo  
Taken:

West

Description:

View of neighboring  
oil change facility fill  
ports



Photo No.  
4

Direction Photo  
Taken:

West

Description:

View of neighboring  
Midas Brake Shop





# E3RA

## PHOTOGRAPHIC LOG

**Client:**  
RC1

**Project: Phase 1 ESA**  
15026 & 15010 1<sup>st</sup> Ave S, 119 & 112  
150<sup>th</sup> St S

**E<sup>3</sup>RA Project No. E12038**  
Date: 9/25/12

**Photo No.**  
5

**Direction Photo Taken:**  
South

**Description:**

View of engine and parts cleaning area.



**Photo No.**  
6

**Direction Photo Taken:**  
North

**Description:**

View of chemical storage area in Auto Detail Shop.





# E3RA

## PHOTOGRAPHIC LOG

Client:  
RC1

Project: Phase 1 ESA  
15026 & 15010 1<sup>st</sup> Ave S, 119 & 112  
150<sup>th</sup> St S

E<sup>3</sup>RA Project No. E12038  
Date: 9/25/12

Photo No.  
7

Direction Photo  
Taken:  
  
North

**Description:**

View of dumpster  
area.



Photo No.  
8

Direction Photo  
Taken:  
  
South

**Description:**

View of paint  
storage area for  
Auto Body Shop.





# E3RA

## PHOTOGRAPHIC LOG

Client:  
RC1

Project: Phase 1 ESA  
15026 & 15010 1<sup>st</sup> Ave S, 119 & 112  
150<sup>th</sup> St S

E<sup>3</sup>RA Project No. E12038  
Date: 10/24/12

Photo No.  
9

Direction Photo  
Taken:  
  
East

**Description:**

View of subject at  
15010 Midas trash  
location.



Photo No.  
10

Direction Photo  
Taken:  
  
West

**Description:**

View of Midas  
mechanic bays.



**APPENDIX C**

**HISTORICAL RESEARCH DOCUMENTATION**



**Rairdon Burien**

15026 1st Ave S  
Seattle, WA 98148

Inquiry Number: 3415048.6  
September 20, 2012

## The EDR-City Directory Abstract

## TABLE OF CONTENTS

### SECTION

Executive Summary

Findings

*Thank you for your business.*

Please contact EDR at 1-800-352-0050  
with any questions or comments.

### **Disclaimer - Copyright and Trademark Notice**

This Report contains certain information obtained from a variety of public and other sources reasonably available to Environmental Data Resources, Inc. It cannot be concluded from this Report that coverage information for the target and surrounding properties does not exist from other sources. **NO WARRANTY EXPRESSED OR IMPLIED, IS MADE WHATSOEVER IN CONNECTION WITH THIS REPORT. ENVIRONMENTAL DATA RESOURCES, INC. SPECIFICALLY DISCLAIMS THE MAKING OF ANY SUCH WARRANTIES, INCLUDING WITHOUT LIMITATION, MERCHANTABILITY OR FITNESS FOR A PARTICULAR USE OR PURPOSE. ALL RISK IS ASSUMED BY THE USER. IN NO EVENT SHALL ENVIRONMENTAL DATA RESOURCES, INC. BE LIABLE TO ANYONE, WHETHER ARISING OUT OF ERRORS OR OMISSIONS, NEGLIGENCE, ACCIDENT OR ANY OTHER CAUSE, FOR ANY LOSS OR DAMAGE, INCLUDING, WITHOUT LIMITATION, SPECIAL, INCIDENTAL, CONSEQUENTIAL, OR EXEMPLARY DAMAGES. ANY LIABILITY ON THE PART OF ENVIRONMENTAL DATA RESOURCES, INC. IS STRICTLY LIMITED TO A REFUND OF THE AMOUNT PAID FOR THIS REPORT.** Purchaser accepts this Report "AS IS". Any analyses, estimates, ratings, environmental risk levels or risk codes provided in this Report are provided for illustrative purposes only, and are not intended to provide, nor should they be interpreted as providing any facts regarding, or prediction or forecast of, any environmental risk for any property. Only a Phase I Environmental Site Assessment performed by an environmental professional can provide information regarding the environmental risk for any property. Additionally, the information provided in this Report is not to be construed as legal advice.

Copyright 2012 by Environmental Data Resources, Inc. All rights reserved. Reproduction in any media or format, in whole or in part, of any report or map of Environmental Data Resources, Inc. or its affiliates is prohibited without prior written permission.

EDR and its logos (including Sanborn and Sanborn Map) are trademarks of Environmental Data Resources, Inc. or its affiliates. All other trademarks used herein are the property of their respective owners.

## EXECUTIVE SUMMARY

### DESCRIPTION

Environmental Data Resources, Inc.'s (EDR) City Directory Abstract is a screening tool designed to assist environmental professionals in evaluating potential liability on a target property resulting from past activities. EDR's City Directory Abstract includes a search and abstract of available city directory data. For each address, the directory lists the name of the corresponding occupant at five year intervals.

Business directories including city, cross reference and telephone directories were reviewed, if available, at approximately five year intervals for the years spanning 1920 through 2005. This report compiles information gathered in this review by geocoding the latitude and longitude of properties identified and gathering information about properties within 660 feet of the target property.

A summary of the information obtained is provided in the text of this report.

### RECORD SOURCES

EDR is licensed to reproduce certain City Directory works by the copyright holders of those works. The purchaser of this EDR City Directory Report may include it in report(s) delivered to a customer. Reproduction of City Directories without permission of the publisher or licensed vendor may be a violation of copyright.

Data by

**infoUSA<sup>®</sup>**

Copyright©2008  
All Rights Reserved

### RESEARCH SUMMARY

The following research sources were consulted in the preparation of this report. An "X" indicates where information was identified in the source and provided in this report.

<u>Year</u>	<u>Source</u>	<u>TP</u>	<u>Adjoining</u>	<u>Text Abstract</u>	<u>Source Image</u>
2005	Cole Information Services	X	X	X	X
1996	R.L. Polk Co. Publishers	-	-	-	-
1991	R.L. Polk Co Publishers	X	X	X	X
1990	R.L. Polk Co. Publishers	-	-	-	-
1986	R.L. Polk Co. Publishers	-	-	-	-
1985	R.L. Polk Co Publishers	X	X	X	X
1981	R. L. Polk Co. Publisher	-	-	-	-
1980	R.L. Polk Co. Publishers	X	X	X	X
1977	R.L. Polk Co. Publishers	X	X	X	X
1975	R.L. Polk Co. Publishers	-	-	-	-
1971	Pacific Northwest Bell Telephone Company	-	-	-	-
1970	R.L. Polk Co Publishers	-	-	-	-
1969	R.L. Polk Co. Publishers	-	-	-	-
1966	R.L. Polk Co Publishers	-	-	-	-

## EXECUTIVE SUMMARY

<u>Year</u>	<u>Source</u>	<u>TP</u>	<u>Adjoining</u>	<u>Text Abstract</u>	<u>Source Image</u>
1960	R.L. Polk Co Publishers	-	-	-	-
1955	R.L. Polk Co Publishers	-	-	-	-
1951	R.L. Polk Co Publishers	-	-	-	-
1944	Pacific Telephone Telegraph Co	-	-	-	-
1940	R.L. Polk Co publishers	-	-	-	-
1935	R.L. Polk Co Publishers	-	-	-	-
1930	R.L. Polk Co Publishers	-	-	-	-
1925	R.L. Polk Co Publishers	-	-	-	-
1920	R.L. Polk Co Publishers	-	-	-	-

## EXECUTIVE SUMMARY

### MAP INFORMATION

The Overview Map provides information on nearby property parcel boundaries. Properties on this map that were selected for research are listed below the map.



### SELECTED ADDRESSES

The following addresses were selected by the client. Detailed findings are contained in the findings section. An "X" indicates where information was identified.

<u>Address</u>	<u>Type</u>	<u>Findings</u>
15026 1st Ave S	Map ID: 1	X
14848 1ST AVE S	Map ID: 10	X
15050 1ST AVE S	Map ID: 12	X
15059 1ST AVE S	Map ID: 16	X
14842 1ST AVE S	Map ID: 17	X
112 S 150TH ST	Map ID: 2	X
114 SW 150TH ST	Map ID: 23	

## EXECUTIVE SUMMARY

<u>Address</u>	<u>Type</u>	<u>Findings</u>
105 S 152ND ST	Map ID: 24	X
15010 1ST AVE S	Map ID: 3	X
15040 1ST AVE S	Map ID: 7	X
15025 1ST AVE S	Map ID: 9	X



## FINDINGS

### TARGET PROPERTY INFORMATION

#### ADDRESS

15026 1st Ave S  
Seattle, WA 98148

#### FINDINGS DETAIL

Target Property research detail.

#### 1ST AVE S

##### 15026 1ST AVE S

<u>Year</u>	<u>Uses</u>	<u>Source</u>	
2005	Enderson Motor Co	Cole Information Services	Image pg. A20

#### 1st Ave S

##### 15026 1st Ave S

<u>Year</u>	<u>Uses</u>	<u>Source</u>	
2005	Enderson Motor Co	Cole Information Services	Image pg. A20
1991	Burien Honda Inc sis & serv	R.L Polk Co Publishers	Image pg. A15
	Enderson Motor Co new & used cars	R.L Polk Co Publishers	Image pg. A15
1985	Burien Honda Inc sis & serv	R.L Polk Co Publishers	Image pg. A11
	Enderson Motor Co new & used cars	R.L Polk Co Publishers	Image pg. A11
	J & J Motors Inc motorcycles	R.L Polk Co Publishers	Image pg. A11
1980	Burien Honda motorcycles	R.L. Polk Co. Publishers	Image pg. A7
	J & J Motors Inc motorcycles	R.L. Polk Co. Publishers	Image pg. A7
1977	Burien Honda motorcycles	R.L. Polk Co. Publishers	Image pg. A2
	J & J Motors Inc motorcycles	R.L. Polk Co. Publishers	Image pg. A2

#### S 1ST AVE

##### 15026 S 1ST AVE

<u>Year</u>	<u>Uses</u>	<u>Source</u>	
1991	Burien Honda Inc sis & serv	R.L Polk Co Publishers	Image pg. A15
	Enderson Motor Co new & used cars	R.L Polk Co Publishers	Image pg. A15
1985	Burien Honda Inc sis & serv	R.L Polk Co Publishers	Image pg. A11
	Enderson Motor Co new & used cars	R.L Polk Co Publishers	Image pg. A11
	J & J Motors Inc motorcycles	R.L Polk Co Publishers	Image pg. A11
1980	Burien Honda motorcycles	R.L. Polk Co. Publishers	Image pg. A7

## FINDINGS

<u>Year</u>	<u>Uses</u>	<u>Source</u>	
1980	J & J Motors Inc motorcycles	R.L. Polk Co. Publishers	Image pg. A7
1977	Burien Honda motorcycles	R.L. Polk Co. Publishers	Image pg. A2
	J & J Motors Inc motorcycles	R.L. Polk Co. Publishers	Image pg. A2

## FINDINGS

### ADJOINING PROPERTY DETAIL

The following Adjoining Property addresses were researched for this report. Detailed findings are provided for each address.

#### 1500TH ST SW

##### 122 1500TH ST SW

<u>Year</u>	<u>Uses</u>	<u>Source</u>	
1980	Vacant	R.L. Polk Co. Publishers	Image pg. A9

##### 130 1500TH ST SW

<u>Year</u>	<u>Uses</u>	<u>Source</u>	
1980	Ray Arth J	R.L. Polk Co. Publishers	Image pg. A9

##### 140 1500TH ST SW

<u>Year</u>	<u>Uses</u>	<u>Source</u>	
1980	Penisten Dani	R.L. Polk Co. Publishers	Image pg. A9

##### 148 1500TH ST SW

<u>Year</u>	<u>Uses</u>	<u>Source</u>	
1980	Vacant	R.L. Polk Co. Publishers	Image pg. A9

##### 154 1500TH ST SW

<u>Year</u>	<u>Uses</u>	<u>Source</u>	
1980	2D AV SW INTERSECTS	R.L. Polk Co. Publishers	Image pg. A9
	Bainton Darrell	R.L. Polk Co. Publishers	Image pg. A9
	Miller David C	R.L. Polk Co. Publishers	Image pg. A9

#### 152ND ST SW

##### 2 152ND ST SW

<u>Year</u>	<u>Uses</u>	<u>Source</u>	
1991	d FI Burien Studio photog	R.L. Polk Co Publishers	Image pg. A19
1985	d FI Hewitt Insurance	R.L. Polk Co Publishers	Image pg. A14
	d FI Burien Studio photog	R.L. Polk Co Publishers	Image pg. A14

#### 1ST AVE S

##### 14842 1ST AVE S

Map ID: 17

<u>Year</u>	<u>Uses</u>	<u>Source</u>	
2005	Sunny Barber	Cole Information Services	Image pg. A20

## FINDINGS

<u>Year</u>	<u>Uses</u>	<u>Source</u>	
2005	Before & After Braid Salon	Cole Information Services	Image pg. A20
1991	American N W Visitors Guide map publ	R.L Polk Co Publishers	Image pg. A15
	Printing Systems coml	R.L Polk Co Publishers	Image pg. A15
1985	White Center West Wood Business Directories Inc	R.L Polk Co Publishers	Image pg. A11
	Federal Way Des Moines Telephone Directories publ	R.L Polk Co Publishers	Image pg. A11
	Community Directories Inc publ	R.L Polk Co Publishers	Image pg. A11
	King & I Inc The massage	R.L Polk Co Publishers	Image pg. A11
1980	Home Harry D dentist	R.L. Polk Co. Publishers	Image pg. A7
	International Business Magazine	R.L. Polk Co. Publishers	Image pg. A7
	Shoults Eddie	R.L. Polk Co. Publishers	Image pg. A7
1977	Home Harry D dentist	R.L. Polk Co. Publishers	Image pg. A1
	International Business Magazine	R.L. Polk Co. Publishers	Image pg. A1
	Condit Thos	R.L. Polk Co. Publishers	Image pg. A1

### 14848 1ST AVE S

Map ID: 10

<u>Year</u>	<u>Uses</u>	<u>Source</u>	
2005	Pit Stop Oil Change Ctr Inc	Cole Information Services	Image pg. A20
1991	Burien Shell Service gas sta	R.L Polk Co Publishers	Image pg. A15
1985	Walshs Shell Service gas sta	R.L Polk Co Publishers	Image pg. A11
1980	Walshs Shell Service	R.L. Polk Co. Publishers	Image pg. A7
1977	Walshs Shell Service	R.L. Polk Co. Publishers	Image pg. A1
	Burien Midway Moving & Storage	R.L. Polk Co. Publishers	Image pg. A1

### 14859 1ST AVE S

<u>Year</u>	<u>Uses</u>	<u>Source</u>	
2005	Higlhline Christian Church	Cole Information Services	Image pg. A20

### 15010 1ST AVE S

Map ID: 3

<u>Year</u>	<u>Uses</u>	<u>Source</u>	
2005	Midas Muffler & Brake Shops Inc	Cole Information Services	Image pg. A20
	Midas Muffler & Brake Shops Inc	Cole Information Services	Image pg. A20
1991	Midas Muffler Shop	R.L Polk Co Publishers	Image pg. A15
1985	Midas Muffler Shop	R.L Polk Co Publishers	Image pg. A11
1980	Midas Muffler Shop	R.L. Polk Co. Publishers	Image pg. A7
1977	Midas Muffler Shop auto repr	R.L. Polk Co. Publishers	Image pg. A1

### 15025 1ST AVE S

Map ID: 9

<u>Year</u>	<u>Uses</u>	<u>Source</u>	
2005	Barons of Burien L L	Cole Information Services	Image pg. A20

## FINDINGS

<u>Year</u>	<u>Uses</u>	<u>Source</u>	
2005	Barons of Burien L L	Cole Information Services	Image pg. A20
1991	Burien Toyota new & used car sis	R.L Polk Co Publishers	Image pg. A15
1985	Burien Toyota new & used car sis	R.L Polk Co Publishers	Image pg. A11
1980	Advanced Leasing Co auto leasing	R.L. Polk Co. Publishers	Image pg. A7
	Evergreen Motors Inc	R.L. Polk Co. Publishers	Image pg. A7
	Evergreen Toyota new car asis	R.L. Polk Co. Publishers	Image pg. A7
1977	Advanced Leasing Co auto leasing	R.L. Polk Co. Publishers	Image pg. A1
	Burien Rambler new cars	R.L. Polk Co. Publishers	Image pg. A1
	Evergreen Leasing Corp auto leasing	R.L. Polk Co. Publishers	Image pg. A2
	Evergreen Motors Inc	R.L. Polk Co. Publishers	Image pg. A2
	Evergreen Pontiac Toyota new car sis	R.L. Polk Co. Publishers	Image pg. A2
<b>15040 1ST AVE S</b>			
<u>Year</u>	<u>Uses</u>	<u>Source</u>	
2005	The Southgate Group	Cole Information Services	Image pg. A20
	The Southgate Group	Cole Information Services	Image pg. A20
1991	Southgate Press Inc pntrs	R.L Polk Co Publishers	Image pg. A15
1985	Rice Business Forms	R.L Polk Co Publishers	Image pg. A11
	Silkworm screen pmntr	R.L Polk Co Publishers	Image pg. A11
	Southgate Press Inc pntrs	R.L Polk Co Publishers	Image pg. A11
1980	Vacant	R.L. Polk Co. Publishers	Image pg. A7
	Pague Virgil J notary pub	R.L. Polk Co. Publishers	Image pg. A7
	Courtesy Sales Co used cars	R.L. Polk Co. Publishers	Image pg. A7
	Virgils Enterprises Inc real est	R.L. Polk Co. Publishers	Image pg. A7
	Silkworm screen prntr	R.L. Polk Co. Publishers	Image pg. A7
	Southgate Press Inc pmtrs	R.L. Polk Co. Publishers	Image pg. A7
1977	Leather Clean Ltd	R.L. Polk Co. Publishers	Image pg. A2
	Mikelson Mikel Inv inv	R.L. Polk Co. Publishers	Image pg. A2
	Pague Virgil J notary pub	R.L. Polk Co. Publishers	Image pg. A2
	Courtesy Sales Co used cars	R.L. Polk Co. Publishers	Image pg. A2
	Virgils Enterprises Inc real est	R.L. Polk Co. Publishers	Image pg. A2
	Southgate Press Inc pmtrs	R.L. Polk Co. Publishers	Image pg. A2
	Linco Research & Development Inc	R.L. Polk Co. Publishers	Image pg. A2
<b>15050 1ST AVE S</b>			
<u>Year</u>	<u>Uses</u>	<u>Source</u>	
2005	PEzza Hut	Cole Information Services	Image pg. A20
	PEzza Hut	Cole Information Services	Image pg. A20
1991	Pizza Hut	R.L Polk Co Publishers	Image pg. A15

## FINDINGS

<u>Year</u>	<u>Uses</u>	<u>Source</u>	
1985	Pizza Hut	R.L Polk Co Publishers	Image pg. A11
1980	Pizza Hut	R.L. Polk Co. Publishers	Image pg. A7
1977	Pizza Hut	R.L. Polk Co. Publishers	Image pg. A2
<b>15059 1ST AVE S</b>			Map ID: 16

<u>Year</u>	<u>Uses</u>	<u>Source</u>	
2005	Taco Bell Restaurants	Cole Information Services	Image pg. A20

### S 150TH ST

#### **112 S 150TH ST** Map ID: 2

<u>Year</u>	<u>Uses</u>	<u>Source</u>	
2005	Burien Honda Body Shop	Cole Information Services	Image pg. A21
1991	Vacant 2 Hses	R.L Polk Co Publishers	Image pg. A16
1985	Highline Auto Body	R.L Polk Co Publishers	Image pg. A12
1980	Highline Auto Body Rebuild Inc	R.L. Polk Co. Publishers	Image pg. A9
1977	Highline Auto Body Rebuild Inc	R.L. Polk Co. Publishers	Image pg. A3

### S 152ND ST

#### **101 S 152ND ST**

<u>Year</u>	<u>Uses</u>	<u>Source</u>	
1991	Robinson Lloyd S	R.L Polk Co Publishers	Image pg. A18
	No Return 2 Apts	R.L Polk Co Publishers	Image pg. A18
1985	Me Gregor J L	R.L Polk Co Publishers	Image pg. A13
	Manzo Tim	R.L Polk Co Publishers	Image pg. A13

#### **105 S 152ND ST** Map ID: 24

<u>Year</u>	<u>Uses</u>	<u>Source</u>	
2005	Simply Low Carb Grocery	Cole Information Services	Image pg. A22
	Sudden Printing	Cole Information Services	Image pg. A22
1991	Color Tile Supermarts ceramic	R.L Polk Co Publishers	Image pg. A17
	Lee Terry R	R.L Polk Co Publishers	Image pg. A18
	Morrison Vickie L	R.L Polk Co Publishers	Image pg. A18
1985	Color Tile Supermarts ceramic	R.L Polk Co Publishers	Image pg. A13
	Vacant	R.L Polk Co Publishers	Image pg. A13
	Morrison V L	R.L Polk Co Publishers	Image pg. A13
1980	Color Tile Supermarts ceramic	R.L. Polk Co. Publishers	Image pg. A10



## FINDINGS

### **S 1ST AVE**

#### **14859 S 1ST AVE**

<u>Year</u>	<u>Uses</u>	<u>Source</u>	
1991	Highline Christian Church	R.L Polk Co Publishers	Image pg. A15
	Printing Systems coml	R.L Polk Co Publishers	Image pg. A15
1985	Highline Christian Church	R.L Polk Co Publishers	Image pg. A11
	Community Directories Inc publ	R.L Polk Co Publishers	Image pg. A11
1980	Highline Christian Church	R.L. Polk Co. Publishers	Image pg. A7
1977	Highline Christian Church	R.L. Polk Co. Publishers	Image pg. A1

#### **15005 S 1ST AVE**

<u>Year</u>	<u>Uses</u>	<u>Source</u>	
1991	Sizzler Steak House	R.L Polk Co Publishers	Image pg. A15
1985	Sizzler Family Steak House	R.L Polk Co Publishers	Image pg. A11
1980	Herfys Restaurant	R.L. Polk Co. Publishers	Image pg. A7
1977	Herfys Restaurant	R.L. Polk Co. Publishers	Image pg. A1

#### **15010 S 1ST AVE**

<u>Year</u>	<u>Uses</u>	<u>Source</u>	
1991	Midas Muffler Shop	R.L Polk Co Publishers	Image pg. A15
1985	Midas Muffler Shop	R.L Polk Co Publishers	Image pg. A11
1980	Midas Muffler Shop	R.L. Polk Co. Publishers	Image pg. A7
1977	Midas Muffler Shop auto repr	R.L. Polk Co. Publishers	Image pg. A1

#### **15025 S 1ST AVE**

<u>Year</u>	<u>Uses</u>	<u>Source</u>	
1991	Burien Toyota new & used car sis	R.L Polk Co Publishers	Image pg. A15
1985	Burien Toyota new & used car sis	R.L Polk Co Publishers	Image pg. A11
1980	Evergreen Toyota new car asis	R.L. Polk Co. Publishers	Image pg. A7
	Evergreen Motors Inc	R.L. Polk Co. Publishers	Image pg. A7
	Advanced Leasing Co auto leasing	R.L. Polk Co. Publishers	Image pg. A7
1977	Evergreen Pontiac Toyota new car sis	R.L. Polk Co. Publishers	Image pg. A2
	Evergreen Motors Inc	R.L. Polk Co. Publishers	Image pg. A2
	Evergreen Leasing Corp auto leasing	R.L. Polk Co. Publishers	Image pg. A2
	Advanced Leasing Co auto leasing	R.L. Polk Co. Publishers	Image pg. A1
	Burien Rambler new cars	R.L. Polk Co. Publishers	Image pg. A1

#### **15034 S 1ST AVE**

<u>Year</u>	<u>Uses</u>	<u>Source</u>	
1977	Airport Auto & R V Repair	R.L. Polk Co. Publishers	Image pg. A2

## FINDINGS

### 15040 S 1ST AVE

<u>Year</u>	<u>Uses</u>	<u>Source</u>	
1991	Southgate Press Inc pntrs	R.L Polk Co Publishers	Image pg. A15
1985	Southgate Press Inc pntrs	R.L Polk Co Publishers	Image pg. A11
	Silkworm screen pmnrtr	R.L Polk Co Publishers	Image pg. A11
	Rice Business Forms	R.L Polk Co Publishers	Image pg. A11
1980	Southgate Press Inc pmntrs	R.L. Polk Co. Publishers	Image pg. A7
	Silkworm screen pntr	R.L. Polk Co. Publishers	Image pg. A7
	Virgils Enterprises Inc real est	R.L. Polk Co. Publishers	Image pg. A7
	Vacant	R.L. Polk Co. Publishers	Image pg. A7
	Courtesy Sales Co used cars	R.L. Polk Co. Publishers	Image pg. A7
	Pague Virgil J notary pub	R.L. Polk Co. Publishers	Image pg. A7
1977	Southgate Press Inc pmtrs	R.L. Polk Co. Publishers	Image pg. A2
	Virgils Enterprises Inc real est	R.L. Polk Co. Publishers	Image pg. A2
	Courtesy Sales Co used cars	R.L. Polk Co. Publishers	Image pg. A2
	Pague Virgil J notary pub	R.L. Polk Co. Publishers	Image pg. A2
	Mikelson Mikel Inv inv	R.L. Polk Co. Publishers	Image pg. A2
	Leather Clean Ltd	R.L. Polk Co. Publishers	Image pg. A2
	Linco Research & Development Inc	R.L. Polk Co. Publishers	Image pg. A2

### 15041 S 1ST AVE

<u>Year</u>	<u>Uses</u>	<u>Source</u>	
1985	Quality Brokers real est	R.L Polk Co Publishers	Image pg. A11
1980	Ashleys Realty	R.L. Polk Co. Publishers	Image pg. A7
1977	Benton Realty	R.L. Polk Co. Publishers	Image pg. A2

### 15050 S 1ST AVE

<u>Year</u>	<u>Uses</u>	<u>Source</u>	
1991	Pizza Hut	R.L Polk Co Publishers	Image pg. A15
1985	Pizza Hut	R.L Polk Co Publishers	Image pg. A11
1980	Pizza Hut	R.L. Polk Co. Publishers	Image pg. A7
1977	Pizza Hut	R.L. Polk Co. Publishers	Image pg. A2

### 15057 S 1ST AVE

<u>Year</u>	<u>Uses</u>	<u>Source</u>	
1991	Enderson Motor Co new & used cars	R.L Polk Co Publishers	Image pg. A15
	Kentucky Fried Chicken restr	R.L Polk Co Publishers	Image pg. A15
1985	Southgate Press Inc pntrs	R.L Polk Co Publishers	Image pg. A11
	Circle Food Store Inc No	R.L Polk Co Publishers	Image pg. A11
1980	1ST AV S B Contd	R.L. Polk Co. Publishers	Image pg. A8

## FINDINGS

<u>Year</u>	<u>Uses</u>	<u>Source</u>	
1980	Stop N Go Food Store No	R.L. Polk Co. Publishers	Image pg. A7
1977	Stop N Go Food Store No	R.L. Polk Co. Publishers	Image pg. A2

### SW 150TH ST

#### 120 SW 150TH ST

<u>Year</u>	<u>Uses</u>	<u>Source</u>	
1977	Boyd James	R.L. Polk Co. Publishers	Image pg. A5

#### 122 SW 150TH ST

<u>Year</u>	<u>Uses</u>	<u>Source</u>	
1991	t Gauthier Lionel Rev	R.L. Polk Co Publishers	Image pg. A16
1985	Louvier Janet J	R.L. Polk Co Publishers	Image pg. A12
1977	Smith Leonard C	R.L. Polk Co. Publishers	Image pg. A4

#### 127 SW 150TH ST

<u>Year</u>	<u>Uses</u>	<u>Source</u>	
1977	Bldg Confernece Rm	R.L. Polk Co. Publishers	Image pg. A5
	Schafer Construction bldg contra	R.L. Polk Co. Publishers	Image pg. A5
	Vacant	R.L. Polk Co. Publishers	Image pg. A5
	N E I Business Fonnrms forms prntg	R.L. Polk Co. Publishers	Image pg. A5
	N E I Enterprises Inc mktg	R.L. Polk Co. Publishers	Image pg. A5
	N E I Information & Marketing Services data proce	R.L. Polk Co. Publishers	Image pg. A5
	Arima Design International ind design	R.L. Polk Co. Publishers	Image pg. A5
	Me Adams Robt L lwry	R.L. Polk Co. Publishers	Image pg. A5
	Vacant	R.L. Polk Co. Publishers	Image pg. A5
	Vacant	R.L. Polk Co. Publishers	Image pg. A5
	Vacant	R.L. Polk Co. Publishers	Image pg. A5
	State Building Maintenance Inc	R.L. Polk Co. Publishers	Image pg. A5
	Middleton Al cpa	R.L. Polk Co. Publishers	Image pg. A5
	Vacant	R.L. Polk Co. Publishers	Image pg. A5
	Southgate Sales & Service franchising	R.L. Polk Co. Publishers	Image pg. A5
	Southgate Realty	R.L. Polk Co. Publishers	Image pg. A5
	Vacant	R.L. Polk Co. Publishers	Image pg. A5
	Vacant	R.L. Polk Co. Publishers	Image pg. A5
	Schick Building	R.L. Polk Co. Publishers	Image pg. A5
	Computing Resources Inc	R.L. Polk Co. Publishers	Image pg. A5

## FINDINGS

### 130 SW 150TH ST

<u>Year</u>	<u>Uses</u>	<u>Source</u>	
1991	Moak Bill	R.L Polk Co Publishers	Image pg. A16
1985	Ray Arth J	R.L Polk Co Publishers	Image pg. A12
1977	Candelaria Ralph B	R.L. Polk Co. Publishers	Image pg. A5
	Ray Arth J	R.L. Polk Co. Publishers	Image pg. A4

### 131 SW 150TH ST

<u>Year</u>	<u>Uses</u>	<u>Source</u>	
1977	Northwest Copy Supply copy mach sis & repr	R.L. Polk Co. Publishers	Image pg. A5
	Marine View Properties Inc sis real est	R.L. Polk Co. Publishers	Image pg. A5
	Wagner Building bldg Ishii & Rerecich c p	R.L. Polk Co. Publishers	Image pg. A5
	Wagner Richd Inc electric	R.L. Polk Co. Publishers	Image pg. A5

### 136 SW 150TH ST

<u>Year</u>	<u>Uses</u>	<u>Source</u>	
1977	Kelly Harvey	R.L. Polk Co. Publishers	Image pg. A5

### 139 SW 150TH ST

<u>Year</u>	<u>Uses</u>	<u>Source</u>	
1991	Advance Leasing Co sis ofc leasing co	R.L Polk Co Publishers	Image pg. A16

### 140 SW 150TH ST

<u>Year</u>	<u>Uses</u>	<u>Source</u>	
1991	No Return	R.L Polk Co Publishers	Image pg. A16
1985	Penisten Dani T	R.L Polk Co Publishers	Image pg. A12
1977	Robinson Thos G	R.L. Polk Co. Publishers	Image pg. A4

### 142 SW 150TH ST

<u>Year</u>	<u>Uses</u>	<u>Source</u>	
1991	Day John	R.L Polk Co Publishers	Image pg. A16
1985	Rogers A K	R.L Polk Co Publishers	Image pg. A12
1977	I Schmidt Donald P	R.L. Polk Co. Publishers	Image pg. A5

### 143 SW 150TH ST

<u>Year</u>	<u>Uses</u>	<u>Source</u>	
1977	La Rues Beauty & Wig Salon	R.L. Polk Co. Publishers	Image pg. A5

### 145 SW 150TH ST

<u>Year</u>	<u>Uses</u>	<u>Source</u>	
1977	Clark Carolyn	R.L. Polk Co. Publishers	Image pg. A5
	z Vacant	R.L. Polk Co. Publishers	Image pg. A5

## FINDINGS

### 148 SW 150TH ST

<u>Year</u>	<u>Uses</u>	<u>Source</u>	
1991	Barber W	R.L Polk Co Publishers	Image pg. A16
1985	Barber Wm	R.L Polk Co Publishers	Image pg. A12
1977	Swihart Earl	R.L. Polk Co. Publishers	Image pg. A4

### 154 SW 150TH ST

<u>Year</u>	<u>Uses</u>	<u>Source</u>	
1991	aKing Gary	R.L Polk Co Publishers	Image pg. A16
	N 111 Vacant N 12Asher Dean	R.L Polk Co Publishers	Image pg. A16
	b Johnson C	R.L Polk Co Publishers	Image pg. A16
1985	Hill Michl J	R.L Polk Co Publishers	Image pg. A12
	Martin Michi W	R.L Polk Co Publishers	Image pg. A12
	Martin Michi W	R.L Polk Co Publishers	Image pg. A12
1977	2D AV SW INTERSECTS	R.L. Polk Co. Publishers	Image pg. A4
	Vacant	R.L. Polk Co. Publishers	Image pg. A4

### 156 SW 150TH ST

<u>Year</u>	<u>Uses</u>	<u>Source</u>	
1977	Lemke Dani	R.L. Polk Co. Publishers	Image pg. A5
	2D AV SW INTERSECTS	R.L. Polk Co. Publishers	Image pg. A5

### 4 SW 150TH ST

<u>Year</u>	<u>Uses</u>	<u>Source</u>	
1991	Wright Elaine	R.L Polk Co Publishers	Image pg. A16

### 52 SW 150TH ST

<u>Year</u>	<u>Uses</u>	<u>Source</u>	
1977	21ST AV SW INTERSECTS	R.L. Polk Co. Publishers	Image pg. A6
	f	R.L. Polk Co. Publishers	Image pg. A6

### 54 SW 150TH ST

<u>Year</u>	<u>Uses</u>	<u>Source</u>	
1991	STREET CONTINUED	R.L Polk Co Publishers	Image pg. A16

## FINDINGS

### TARGET PROPERTY: ADDRESS NOT IDENTIFIED IN RESEARCH SOURCE

The following Target Property addresses were researched for this report, and the addresses were not identified in the research source.

#### Address Researched

15026 1st Ave S

#### Address Not Identified in Research Source

1996, 1990, 1986, 1981, 1975, 1971, 1970, 1969, 1966, 1960, 1955, 1951, 1944, 1940, 1935, 1930, 1925, 1920

### ADJOINING PROPERTY: ADDRESSES NOT IDENTIFIED IN RESEARCH SOURCE

The following Adjoining Property addresses were researched for this report, and the addresses were not identified in research source.

#### Address Researched

101 S 152ND ST

#### Address Not Identified in Research Source

2005, 1996, 1990, 1986, 1981, 1980, 1977, 1975, 1971, 1970, 1969, 1966, 1960, 1955, 1951, 1944, 1940, 1935, 1930, 1925, 1920

105 S 152ND ST

1996, 1990, 1986, 1981, 1977, 1975, 1971, 1970, 1969, 1966, 1960, 1955, 1951, 1944, 1940, 1935, 1930, 1925, 1920

112 S 150TH ST

1996, 1990, 1986, 1981, 1975, 1971, 1970, 1969, 1966, 1960, 1955, 1951, 1944, 1940, 1935, 1930, 1925, 1920

114 SW 150TH ST

2005, 1996, 1991, 1990, 1986, 1985, 1981, 1980, 1977, 1975, 1971, 1970, 1969, 1966, 1960, 1955, 1951, 1944, 1940, 1935, 1930, 1925, 1920

120 SW 150TH ST

2005, 1996, 1991, 1990, 1986, 1985, 1981, 1980, 1975, 1971, 1970, 1969, 1966, 1960, 1955, 1951, 1944, 1940, 1935, 1930, 1925, 1920

122 1500TH ST SW

2005, 1996, 1991, 1990, 1986, 1985, 1981, 1977, 1975, 1971, 1970, 1969, 1966, 1960, 1955, 1951, 1944, 1940, 1935, 1930, 1925, 1920

122 SW 150TH ST

2005, 1996, 1990, 1986, 1981, 1980, 1975, 1971, 1970, 1969, 1966, 1960, 1955, 1951, 1944, 1940, 1935, 1930, 1925, 1920

127 SW 150TH ST

2005, 1996, 1991, 1990, 1986, 1985, 1981, 1980, 1975, 1971, 1970, 1969, 1966, 1960, 1955, 1951, 1944, 1940, 1935, 1930, 1925, 1920

130 1500TH ST SW

2005, 1996, 1991, 1990, 1986, 1985, 1981, 1977, 1975, 1971, 1970, 1969, 1966, 1960, 1955, 1951, 1944, 1940, 1935, 1930, 1925, 1920

130 SW 150TH ST

2005, 1996, 1990, 1986, 1981, 1980, 1975, 1971, 1970, 1969, 1966, 1960, 1955, 1951, 1944, 1940, 1935, 1930, 1925, 1920

131 SW 150TH ST

2005, 1996, 1991, 1990, 1986, 1985, 1981, 1980, 1975, 1971, 1970, 1969, 1966, 1960, 1955, 1951, 1944, 1940, 1935, 1930, 1925, 1920

136 SW 150TH ST

2005, 1996, 1991, 1990, 1986, 1985, 1981, 1980, 1975, 1971, 1970, 1969, 1966, 1960, 1955, 1951, 1944, 1940, 1935, 1930, 1925, 1920

139 SW 150TH ST

2005, 1996, 1990, 1986, 1985, 1981, 1980, 1977, 1975, 1971, 1970, 1969, 1966, 1960, 1955, 1951, 1944, 1940, 1935, 1930, 1925, 1920

140 1500TH ST SW

2005, 1996, 1991, 1990, 1986, 1985, 1981, 1977, 1975, 1971, 1970, 1969, 1966, 1960, 1955, 1951, 1944, 1940, 1935, 1930, 1925, 1920

140 SW 150TH ST

2005, 1996, 1990, 1986, 1981, 1980, 1975, 1971, 1970, 1969, 1966, 1960, 1955, 1951, 1944, 1940, 1935, 1930, 1925, 1920

142 SW 150TH ST

2005, 1996, 1990, 1986, 1981, 1980, 1975, 1971, 1970, 1969, 1966, 1960, 1955, 1951, 1944, 1940, 1935, 1930, 1925, 1920

143 SW 150TH ST

2005, 1996, 1991, 1990, 1986, 1985, 1981, 1980, 1975, 1971, 1970, 1969, 1966, 1960, 1955, 1951, 1944, 1940, 1935, 1930, 1925, 1920

145 SW 150TH ST

2005, 1996, 1991, 1990, 1986, 1985, 1981, 1980, 1975, 1971, 1970, 1969, 1966, 1960, 1955, 1951, 1944, 1940, 1935, 1930, 1925, 1920

148 1500TH ST SW

2005, 1996, 1991, 1990, 1986, 1985, 1981, 1977, 1975, 1971, 1970, 1969, 1966, 1960, 1955, 1951, 1944, 1940, 1935, 1930, 1925, 1920

148 SW 150TH ST

2005, 1996, 1990, 1986, 1981, 1980, 1975, 1971, 1970, 1969, 1966, 1960, 1955, 1951, 1944, 1940, 1935, 1930, 1925, 1920





## FINDINGS

### Address Researched

54 SW 150TH ST

### Address Not Identified in Research Source

2005, 1996, 1990, 1986, 1985, 1981, 1980, 1977, 1975, 1971, 1970, 1969, 1966,  
1960, 1955, 1951, 1944, 1940, 1935, 1930, 1925, 1920

## **Source Page Images Appendix**

**1ST AV S (B)—Contd**

- 13004 Hougland Randy @ 246-4255  
 13008★Bond Gloria Mrs 243-4583  
 13015 Highline United Methodist Church  
 242-7820  
 13018 Vacant  
 13028 London House Hair Design 244-3006  
 13035★Buckley Kenneth R 242-3486  
 13041 Vacant  
 13043 Sullivan John A 246-3946  
 13045 Roze Audrey L 258-2429  
 13047★Linscott L 242-0718  
 13049 Sebring Orland W @ 242-2112  
 13050 Young Helen M @ 242-8813  
 13051 Highline Tractor Service excavating  
 contrs 242-2112  
 13060 Highline Veterinary Hospital  
 243-2900  
 SW 132D ST INTERSECTS  
 13205 Schindele Dick 252-8450  
 13206 Dan's Chevron gas sta 244-4845  
 13217 Vacant  
 13222 Hudson Oil Co gas sta 433-9946  
 13225 No Return  
 13229 Hilstad Creighton A @ 243-3451  
 13239 Rush W G Mrs @ 246-1007  
 13239½★Williams Travis M 243-6690  
 13243 Barry Elsie E @ 243-4039  
 13249 Albin Barry @ 242-3586  
 13255 Vacant  
 SW 134TH ST INTERSECTS  
 13400 Burien Bark Supply 242-6567  
 13411 Jacobsen Derold A acct @ 242-2263  
 13416★Anderson Rena S Mrs @ 242-1020  
 13419 Vacant  
 13424 Hi-Line Furniture 242-6200  
 13432 Custom Made Jewellery 246-3056  
 13434 Wah Kue Cafe 242-5454  
 13437 Sea & Ski Sport Shop sporting gds  
 243-3030  
 13437½★Arney Robt 246-1317  
 13445 Furniture Land 242-1300  
 13460 Joe's Arco Service 243-5566

**S 136TH ST INTERSECTS****SW 136TH ST INTERSECTS**

- 13609 Vacant  
 13610 Doces Home Furnishings 243-2100  
 13620 Mobile Electronics 246-5311  
 13624 Family Practice Clinic 242-2104  
 Clausing Vernon D phys 242-3262  
 13625 Amcast jewelry mfg 244-1122  
 13629 Action Marine sups 243-1750  
 13633 Action Marine (Stge)  
 13634 Personality Cleaners 243-3200  
 13635 Burien Rug And Upholstery 242-1401  
 13645 Brien Moving Center rental trucks &  
 trailers 246-8775  
 13656 Highline Auto Sls used cars 243-3555  
 Evergreen Pontiac Toyota used cars  
 S 138TH ST INTERSECTS  
 13803 Fox's Burien Mazda new-used cars  
 246-0200  
 13806 Granny's Deli & Steakery restr  
 244-2726  
 13810 Burien O K Tires 246-6961  
 13820 Fast Dan Muffler Co. 243-0545  
 13822 Mc Neill Construction Inc 246-0600  
 13823 Cascade Vista Apartments  
 ★Anderson Robt L 246-4993  
 B★Kruger Alec  
 101★Church Alta  
 102★Ripley Michl  
 103★Hoob Stella  
 104★Neighbors Michl 248-2939  
 105 Lowe John F Jr 243-2054

- 106 Smith Ann  
 201★Bass Wm  
 202★Ross Stacey  
 203 Dillman Rosemarie M 243-9073  
 204★Tiffany Ronald  
 205★Dupuis Joanie  
 206★Damey Julie

**STREET CONTINUED**

- 13838 Vacant  
 13852 J F K's Attic thrift shop 243-3667  
 13855 Big Dipper Car Wash 248-0695  
 S 140TH ST INTERSECTS  
 SW 140TH ST INTERSECTS  
 14003 Hair House beauty salon 246-1171  
 Schlosser & Co inv co's 246-1171  
 14006 Benevolent Protective Order Of Elks  
 No 2143 fraternal 243-2143  
 14025 O K Used Cars 246-8020  
 14036★Gardner C W  
 14038 H & H Paint & Body Shop 243-3773  
 14041 Elite Truck Sls (Stge) 244-2815  
 14202 Scottish Shopper The importer  
 242-1768  
 Ironaide Jack mfrs agt @ 242-1768  
 Rear Scottish Shopper (Stge)  
 S 142D ST INTERSECTS  
 SW 142D ST INTERSECTS  
 14205 Burien Auto Upholstery used  
 243-0302  
 14206 Jack-In-The-Box restr 242-3364  
 14209 Smotherman Velma Mrs 246-1708  
 14210 State Liquor Control Store No 66  
 242-8510  
 14211★Brooks John A  
 14213 Hobson David @  
 14215★Benedette Mary Mrs @ 248-1560  
 14217★Parker Judy  
 14220 Fred Myer Garden Center  
 14223 Midway Swap Shop used  
 merchandise 242-9385  
 Estabrook Gregory W 242-9385  
 14229★Sabado Ronald D 246-8928  
 14231★Gottlieb Sam L  
 14233★Lucas Jean Mrs  
 14235 Elite Auto Sls used cars 244-1423  
 SW 143D ST INTERSECTS  
 14300 Fred-Meyer Shopping Center  
 433-6404  
 Fred-Meyer Home Improvement  
 Center hdw 433-6404  
 Fred-Meyer Inc dept store 433-6411  
 Fred-Meyer Inc (Pharm) 433-6446  
 House Of Hair wigs 246-1727  
 Public Finance loan co 242-8550  
 Holiday Mark It (Stge)  
 Eve's Buffet restr  
 T-Shirt World 246-0280  
 Fred-Meyer Inc (Jwlry) 433-6412  
 Burien Hall Mark 248-2345  
 Burien Lock & Key 246-2325  
 Adler H M optom 244-7554  
 Iacolucci Henry optm  
 Fred-Meyer Inc (N Regional Ofc)  
 433-6404  
 Fred-Meyer Inc 433-6413  
 Harry's Radio & Television Service  
 Inc repr serv 243-7290  
 Knot Nook hobbies 246-4200  
 Pirates Plunder imports 243-6300  
 Fred-Meyer Inc (Sporting Gds)  
 433-6414  
 Fred-Meyer Inc (Photo Center)  
 433-6411  
 Automotive Wholesale auto parts ret  
 sls 244-5505  
 Craftmart Corp arts & crafts  
 244-1401

- 14302 Gull Service Station 243-2486  
 14303 Under Constrn  
 14304 Fred-Meyer Tire & Service Center  
 auto repr 244-5544  
 14306 Holiday Mark-It Foods (Div Holiday  
 Foods Inc) gros 246-4090  
 14325 Sambo's restr 246-3266  
 SW 144TH ST INTERSECTS  
 14400 Grant Glen Chevrolet Inc new &  
 used cars 243-5800  
 14401 Gary's Fine Cars used cars 246-0700  
 14415 Vacant  
 14500 Southgate Ford Inc new-used cars  
 433-6500  
 14550 Hugo's Auto Sls 242-5900  
 14553 Andal Gerry Leasing Co auto leasing  
 248-0593  
 14555 Andal Gerry Lincoln Mercury  
 248-0592  
 SW 146TH ST INTERSECTS  
 14600 Service Center auto parts 243-8558  
 Hi-Line Transmission Service  
 242-2020  
 14605 Burien Texaco 433-9955  
 14607 Group Health Co-Op Of Puget  
 Sound (Optical Dept) 433-2973  
 14609 Kipper Steve ins agt 243-5000  
 14611 Vacant  
 J J H Enterprises Inc auto dlrs  
 243-3411  
 14615 Vacant  
 14641 Peoples National Bank Of  
 Washington 244-3876  
 14650 B B C Dodge Inc new & used cars  
 244-4990  
 B B C Leasing Co auto leasing  
 244-4990  
 14653 Burien Arco 242-2660  
 14665 Burien Plaza Shopping Center  
 (SEE STREET GUIDE UNDER  
 BURIE PLAZA SHOPPING CTR)  
 SW 148TH ST INTERSECTS  
 14807 Burien Exxon Products gas sta  
 246-8093  
 Rebel's Towing 248-8630  
 14816 International House Of Pancakes  
 restr 244-6916  
 14820★Throw Thos 246-9764  
 14821 Denny's Restaurant 246-9197  
 14830 Sure-Fit Seat Covers No 61  
 244-7300  
 14836 Myles Lee Transmissions auto repr  
 243-2733  
 Sands Detail auto repr 244-8822  
 Wilken's Larry Automotive Inc repr  
 246-9240  
 Brandish Marine Corp (Tooling Shop)  
 242-7646  
 14842 Horne Harry D dentist 242-8778  
 International Business Magazine  
 246-6605  
 14842½★Condit Thos 246-4360  
 14844 Vacant  
 14848 Walsh's Shell Service 433-9957  
 Burien-Midway Moving & Storage  
 242-3850  
 14859 Highline Christian Church 243-4333  
 SW 149TH ST INTERSECTS  
 ZIP CODE 98148  
 S W 150TH ST INTERSECTS  
 15005 Herfy's Restaurant 243-0116  
 15010 Midas Muffler Shop auto repr  
 243-1656  
 15025 Advanced Leasing Co auto leasing  
 243-0700  
 Burien Rambler new cars 243-0700

PAKER JOHNSON AGENCY

Details For:

1ST AVE S

Year

1977

Source

R.L. Polk Co. Publishers

TP

-

Adjoining

X

**1ST AV S (B)—Contd**

Evergreen Leasing Corp auto leasing  
243-0700  
Evergreen Motors Inc 243-0700  
Evergreen Pontiac Toyota new car  
sls 243-0700  
15026 Burien Honda motorcycles 246-9700  
J & J Motors Inc motorcycles  
246-9700  
15034 Airport Auto & R V Repair 246-4517  
15040 Linco Research & Development Inc  
246-1566  
Leather Clean Ltd 244-5334  
Mikelson Mikel Inv inv 246-1709  
Pague Virgil J notary pub 246-4500  
Courtesy Sales Co used cars 246-4500  
Virgil's Enterprises Inc real est  
246-4500  
Southgate Press Inc prntrs 248-1700  
15041 Benton Realty 246-1000  
15050 Pizza Hut 243-4586  
15057 Stop-N-Go Food Store No 697  
248-1567  
S 152D ST INTERSECTS  
15209 Kentucky Fried Chicken 243-1600  
15217 Hall Robt J lwyr 248-2300  
15220 Burien Transmission Inc repr  
246-3013  
15225 Corner Kitchen 248-2090  
15226 A M Keyboard Distributors piano  
distr 244-5318  
Kerna Music 244-5313  
SW 153D ST INTERSECTS  
15302 Clip Joint The dog grooming  
243-2503  
15303 Bonded Escrows Inc 246-3130  
Bartleson Mortgage Co Inc 244-4000  
15304 Dragon Pearl Restaurant The  
246-0776  
15309 Quality Screens mfrs 243-3370  
15310 1/2 Fisher Harry C 246-0755  
15315 All City Glass Co 246-1267  
All City Screen Co ret sls 246-1267  
All City Lock Co locksmith 246-1267  
15321 Burien Realty Inc 243-6500  
15321b Vacant  
15321 1/2 B & P Laboratory 246-3643  
15325★Parker Richd A 243-1868  
S W 154TH ST INTERSECTS  
15400 Car Wash self serv  
15401a Codd Paul J lwyr 246-0388  
15401b Vacant  
15401c Tarbuck Realty 244-8550  
15403a Creditthrift Of America loans  
242-0511  
15403b Washington Fryer Commission  
business organiz 242-2229  
15405a Rainier Philatelic stamp dlr  
248-2367  
15405b Eaton Corp eng prod whol 243-9951  
15405c Prentice Lou Inc 244-9250  
15407a Preferred Risk Insurance 246-0310  
15407b Preferred Risk Ins (Claims Ofc)  
15407d Bell Malcolm J lwyr 242-8800  
154070 Mobach Martin inv 246-0310  
15444 Burien Ice Chalet amusements  
243-4242  
15501 United Business Services 242-3504  
15507 Burien Tutoring Center 243-1666  
15509 Mister Sew & Sew's 244-9325  
15511 Southwest Brokers Inc real est  
244-4830  
15525 Office Building  
SUITES  
1 Del Bianco Realty Inc real est  
248-2900  
2 Del Bianco Rlty (Sls Ofc)

3 Burien Rental Photo Laboratories  
dark rm rentals 243-2084  
4 Vacant  
5 Vacant  
6 Keller Nicole haircutting  
7 Del Bianco Rlty (Commercial Div)  
246-0560  
8 Washington Karate Assn Of Burien  
sch 243-2093  
SW 156TH ST INTERSECTS  
15605 Yeakel Realty Inc 243-5757  
15607 Tomi's Flower Shop 243-7670  
15608 Hall W C Realty 243-3793  
15610 Burien Driving School 244-7765  
15611 Farmers Insurance 243-9636  
15612 Vacant  
15614 Duwamish Tribal Office 244-0606  
15616 White Center Westwood Service  
Directories 246-4184  
Community Directories Inc 246-4184  
Federal Way-Des Moines Business  
Directories 246-4184  
15620 Mc Donald's Of Burien (Br) 433-9988  
15623 Burien Union Service 242-7640  
SW 157TH ST INTERSECTS  
15707 Rainier National Bank 433-7408  
15721 Mitchell Robt D dentist 242-4080  
15722 Burns Corinne Mrs @ 242-5070  
15723 Howell Wm B phys 242-6832  
Nixon John E phys 243-7880  
SW 158TH ST INTERSECTS  
15815 Five Corners Car Wash 244-8090  
15820 Black Angus Restaurant 244-5700  
Dick's Five Corners Texaco 433-9838  
15821 Vacant  
15822 Arby's Roast Beef 246-4632  
15823 Lafayette Radio Electronics sls  
242-1050  
15826 Five Corners Nurseries & Hardware  
Store Inc 242-2931  
15828 See's Five Corners Laundromat &  
Dry Cleaners 246-7009  
15830 Little John's tavern 433-9780  
15833 Burien Fireplace Shop 242-2888  
15834 Fisher Shoe Repair  
B & B Rock Shop jwly mfg  
15836 Five Corner Barber Shop 246-4347  
15842 Giant T Drug & Discount Store dept  
store 244-1675  
Giant T Drug & Discount Store  
(Pharm) 244-1924  
15846 Five Corners Mobile 433-9314  
15848 Albertson's Food Center 243-8080  
15855 Ariel's Equipment Rentals tools  
433-9872  
Five Corners Service gas sta  
433-9872  
S 160TH ST INTERSECTS  
16000 Scott John L Inc real est 246-0344  
16033 Thrift Center Store gro-ret 242-1743  
16042 Burien Auto Sales Inc 242-7070  
16043 Highline Schools Commissary  
433-2210  
SW 162D ST INTERSECTS  
16261 Highline Baptist Church 246-6090  
SW 164TH ST INTERSECTS  
16408 Amberwood Kennels 242-2405  
Catlett Tom @ 242-2405  
16435 De Vick Henry E @ 242-6184  
SW 166TH ST INTERSECTS  
16612 Musiel Max R @ 242-6804  
16625 Southgate Assembly Of God 243-8665  
16627 Judd Arth J @ 242-6891

**1ST AV S (KENT)—FROM 110 E  
MEEKER ST SOUTH**

ZIP CODE 98031  
110 City Park  
W GOWE ST INTERSECTS  
201 Stewart Drug Co 852-3121  
202 George's G E Appliance Center sls  
852-6420  
205 1/2 Rottles Building Apartments 852-1535  
12 Vacant  
14★Bailey Harold  
15 Blake Wm B  
16 Shetterley Leslie M  
17★Long Bill  
18 Scott R L  
19 Erickson David R  
20 Smith Clinton 852-1535  
21 Sinsal Ronald  
STREET CONTINUED  
206 Heck's Shoe Repair 852-0180  
207 Rottle's Of Kent clo & shoes 852-0320  
210 Vacant  
211 Hodge Podge antiques 854-0722  
212 Esther's Floral 852-0170  
215 Mister Walt's Inn 854-4763  
216 Kent Martial Arts Academy judo  
217 1/2 Apartments  
1 Vacant  
2 Vacant  
3 Vacant  
4 Vacant  
218 Valley Tool & Cutter Grinding ind  
grinding 852-8160  
218 1/2 Apartments  
1★Jones Stan  
2 Vacant  
3★Johnston Linda C  
4 Vacant  
219 Mary & Karen's All Breed Grooming  
852-3821  
220 Home Seekers rental agcy 852-9231  
221 Vacant  
222 Vacant  
224 Karen's Kreations ceramics 851-7730  
223 Kent Shoe Repair 852-0491  
225 Tyson's Damaged Mdse  
226 Vacant  
227 Tyson's Furniture (Stge)  
229 1/2 Lowell Apartments 852-7596  
A★Deval G A  
B Vacant  
C Vacant  
D Vacant  
E★Laboyne M L  
1 Garvey Mary Mrs  
2 Delp Albert  
2a Foote Audrey  
2b Vacant  
3★Saylor's Lorna  
4★Conklin Ostrander  
4b Johnson Don 852-2709  
5★Kraft John  
5b★Stewart Barry A  
6 Vacant  
7 Bowling John 852-7596  
8★Teter A  
9★Nearing Mace  
9a★Jones Paul  
10★Healy Edmund J  
11 Vacant  
STREET CONTINUED  
230 City Park  
231 Tyson's Damaged Merchandise & Equip  
Co 852-8950  
W TITUS ST INTERSECTS

583

925 N.W. 49th STREET (98107)

532

**Details For:**

S 1ST AVE

**Year**

1977

**Source**

R.L. Polk Co. Publishers

**TP**

X

**Adjoining**

X

**SW 149TH ST (B)—Contd**

634 Office Building  
Philzee Enterprises Inc prntrs 242-8202  
638 Roland Danl 246-1181  
639 Bible Bapt Church (Annex)  
644 Morchin Dorothy S Mrs @ 243-4224  
645 Vacant  
651 Elston Michl G 246-0102  
656 Mathies Robt G  
8TH AV INTERSECTS  
810 Vacant  
814 Mills Greg W 246-1336  
816 Vacant  
817 Vacant  
822 A B C Radiator Serv automotive serv  
244-2682  
Pacific Carborator Exchange Inc  
243-9970  
Accurate Automotive Specialties auto  
repr 243-9970  
834 Scott Auto Repair Inc 243-2166

**AMBAUM BLVD SW INTERSECTS**

10TH AV SW INTERSECTS  
1000★Beers Tom 242-6197  
1009 Barnes Evelyn Mrs 244-7893  
1011 Apartments  
1★Spruell John M 243-9224  
2★Croakshank M Mrs 242-2636  
3★Ranken Ruth Mrs 243-6961  
4 Moeh  
5★Ogden K M 243-3886  
6★Bradshaw Larry 246-8842  
1015 Grohman  
1019★Ellingson Ann 244-6694  
1020 Graesch Dianna L @  
1024 Rosand Clifford B @ 244-5341  
1025 Longnecker Harley E @ 242-0975  
1032 Vacant  
1033★Noel Sandy  
1036 Bowen Minnie J @  
1037 Johnson Burton W @ 246-6273  
1044 Vacant  
1045★Pettillo Victor @  
1050 Johnson Audrey M Mrs @ 246-5460  
1051 Lillquist Violette Mrs @  
1051½ Vacant  
1060 Upham Robt L @ 242-4513  
12TH AV SW INTERSECTS  
1203 Kovach Loretta J  
1209 Lowe P G @  
1210 Estes Gary R @  
1215 Patten Roger W archt @ 242-0329  
1216 Mc Intosh Tim @ 248-1892  
1219 Warren Joseph S @ 243-0544  
1220 Zeller Patk M @ 248-1838  
1225 Ceccanti Beverly J @ 243-5673  
1226★Yalovich John K 242-8816  
1231 Lavery Fred E @ 246-1530  
1232 Tobolski Geo W 244-1908  
1235 Collings Howard W @ 243-4341  
1238★Connors Russell @ 246-7366  
1239★Hale Cindy  
1245 Maranis  
1248 Marr James 246-6825  
1250 Lehnertz Frank L @  
1251★Clark Jim Jr 246-0950  
14TH AV SW INTERSECTS  
1404 Whitehead Glen D @ 244-2213  
1410 Brown N S @  
1413 Holbrook Geo W @ 248-1270  
1414 Kincaid Redmond A 243-1752  
1417 Lomsdale Ralph D @  
1422 Estes Ray O @ 242-8538  
1423★Short Gary L @ 242-3825  
1428 No Return

1429 Reynolda Jon S @ 246-5842  
1430 Goehring Richd J 246-2086  
1435★Sawyer Richd 246-9376  
1441★Meyering Steve R @  
1444 Reynolds Roger M @ 243-9643  
1447 Connors Robt J @ 243-6712  
1450 Stach E Neil @ 246-1140  
1453 Hemingway Ira J @ 243-6358  
1456 Vacant  
1459 Hutchison Byron @ 242-0373

**16TH AV SW INTERSECTS**

1601★Keck David B 248-0256  
1611★Crain David C 246-4246  
1617 Andrew Robt C @ 242-0561  
1625★Peterson Bruce H @ 242-8008  
1633 Wood Olive E Mrs @ 243-2292  
1633a★Kildew Gertrude M 244-3910

**18TH AV SW INTERSECTS**

1802 Kragtorp Melvin J @ 242-0832  
1808★Crotty Mike

1811★Hunter Leslie @ 244-8916  
1812 Hale Olga S @ 244-9661  
1817 Davis John C Jr @ 246-2223  
1818 Hunt Wayne  
1819 Undlin Larry A @ 246-3547  
1828 Companion Deanna Mrs mus tchr @  
244-0475  
1830 Vacant

**20TH AV SW INTERSECTS**

2002 Eller John C @ 243-7102  
2010 Feist E Patk @ 243-8334  
2015 Doell Allan R @ 242-7709  
2016★Nelson S 246-7849  
2021 Carey Stanley J @ 242-3957  
2022 Frye Wm R @ 243-0618

**21ST AV SW INTERSECTS**

2102 Lindsay Betty E Mrs @ 242-6830  
2108★Peterson Lanny J @ 246-1061  
2115 Neumann Douglas H @ 242-2677

**22D AV SW INTERSECTS**

2203 Raney Walter A @ 243-7266  
2215 Bartholick Robt H @ 243-3894  
2225 Gilbert Donald M @ 242-0061  
2226 Talbott Earl T Jr @ 242-0785  
2233 Kendall Norma Mrs @ 244-5857

**24TH AV SW INTERSECTS**

2414★Moormeier Larry I @ 243-2327  
2418 Simmons Ann @ 248-2809  
2419 Castillo Edw M @ 246-3012  
2422 Byersdorf Ruby C @ 242-2635  
2433 Plummer Ted @ 244-1771  
2436★Kirkwood Glen @ 244-3673

★Stensby Donald G Rev 244-7259

2441 Daily Steven R 242-2358

**25TH AV SW INTERSECTS**

2501 Gann Bobby J @ 242-0886

**150TH AV SE (RENTON)—FROM 15002  
SE FAIRWOOD BLVD SOUTH****ZIP CODE 98055**

16904 Doely J A @ 226-9968  
16905 Parisi Jerry V @  
16911 Vacant  
16912 Hardy Russell L @ 226-0368  
16919 Bolin Richd H 226-6099  
16920 Vacant  
16928 No Return  
16929 Harris Paul J @ 226-3051  
16935 Kyle John K @ 255-5310  
16936 Thomas Edgar C 228-2035  
16942 Vacant

**150TH ST S (BURIEN PO SEATTLE)  
FROM 15005 1ST AV S EAST****ZIP CODE 98148**

112 Highline Auto Body Rebuild Inc  
248-0880  
118 Bob's Towing 242-9901  
Highline Towing 242-9901

119 Vacant

**FREEWAY INTERSECTS**

305 Mecum Robt L @ 243-8312  
313★Russ M C 242-0355  
316★Strine Wm  
323 Plumlee John D @ 243-1956  
329★Albright Scott 242-5919  
336 Johnson Margt M @ 243-5976  
342 Stewart C A @ 244-8530  
343 Marinovich David A @ 244-7365  
345 Christopherson C E @ 244-1323

**4TH AV S INTERSECTS**

402★Hamilton Edna M @ 246-5363  
407★Conder D 243-8946  
410 Stock Ted G @ 243-7304  
416 Hise Gary R @ 242-0603  
419 Barbee Marion M Mrs @ 242-2382  
425 Johnson John @ 243-2201

**5TH AV S INTERSECTS**

504 Mc Kee Robt B @ 244-0232  
505 De Roin Hurley E @ 242-6655  
Namma Helen P Mrs 248-1722  
Rear Vacant

512 Root Myron L Rev 244-2179  
520 Burien Free Methodist Church  
242-5639

529 Morgan Coe Tug @ 242-7790  
543 Klaggye Norman J @ 242-2761

**6TH AV S INTERSECTS**

602★Beery Shelley M @  
610 Perrina Pasquale @ 243-3619  
615 Wolff Specialized Tool Service grinding  
242-0190

Wolff Edmund F @ 242-0190

620 Smith D @ 244-8063  
622 Folsom John A @ 246-5981  
625 Plumlee Fred W @ 244-4446  
626★Sharpe Bruce H 244-1043  
634 Carver Hilda Mrs @ 243-4789  
635 Niles Thos E @ 243-0110  
636 Ravnaa Gunnar 242-8902  
639 No Return

645 Vacant

648 Self Cindy @

651 Genzale Alfonso 244-2972

657 Perry Ronald T @ 243-2488

**8TH AV S INTERSECTS****DES MOINES WAY S INTERSECTS**

1003 Vangen Reuben A 244-2421  
1004 Olson Marlo L @ 244-0570  
1009 Wardahl & Associates real est  
246-9252  
Wardahl Georgia 246-9252  
1021 Hallstrom Marjean E Mrs @ 243-1041  
1029 Belt Marian J Mrs @ 246-2457  
1033★Jewell Ed @ 246-7794  
1034 Cady Donald I @ 242-8882  
1041 Breeze Eric J @ 243-8899  
1042 Jaussaud Victor J @ 246-7579

**150TH ST S (TUKWILA)—FROM 15004  
MACADAM RD S EAST****ZIP CODE 98188**

5437 Linden Lea Lodge rest home 243-0655

**Details For:**

S 150TH ST

**Year**

1977

**Source**

R.L. Polk Co. Publishers

**TP**

-

**Adjoining**

X



S 150TH ST (T)—Contd  
5439 Scherler A E 243-0655

150TH ST SE (RENTON)—FROM 15005  
132D AV SE SOUTHEAST

ZIP CODE 98055  
13112\*Ray Franklin 271-3248  
13114\*Olson Kenneth 226-0585  
13202 Tampourlos D A 235-0857  
13208 Baldwin Rodney © 226-9421

150TH ST SW (BURIEN PO SEATTLE)  
FROM 15005 1ST AV S WEST

ZIP CODE 98166  
122\*Smith Leonard C  
130 Ray Arth J © 243-7192  
140 Robinson Thos G  
148 Swihart Earl © 244-5027  
154 Vacant  
2D AV SW INTERSECTS  
205 Vacant  
215 Olson John P 248-1936  
222 Puget Sound National Bank (Burien  
Br) 246-8000  
500 Plus Ten Foods 244-4350  
6TH AV SW INTERSECTS  
601 Pay'n Save Drug Stores (Br) 447-6185  
609 US Postal Serv (Burien Branch)  
242-8920  
620 King County Bur Of Police Operations  
No 4 248-1420  
630\*Roberts Cherin 243-4548  
631 Southgate TV And Electronics 242-4741  
632 Johnson Lance 244-0935  
633 Southgate Hobby & Art Center  
244-2634  
635 Kirby Co Of Burien vacuum clns  
244-6440  
637 Kirby Co (Sub Space)  
639 Vacant  
642 Schwartz Verna O Mrs © 243-1958  
644 Vacant  
652 J & J Dental Laboratory 246-3851  
Mueller Teresa  
8TH AV SW INTERSECTS  
801 Burien Professional Center clinic  
SUITES  
A Young Wm A phys 242-1183  
B Garrett Sally D electrologist 248-2578  
C Weight Loss Clinic 242-2654  
D Lombardi Richd E dentist 244-6711  
H Gordy David H dentist 246-1515  
J Patterson Walter R dentist 243-6466  
STREET CONTINUED  
821 Vacant

AMBAUM BLVD SW INTERSECTS  
919 American Intercontinental Inc 244-5644  
Bevdon Manufacturing coml aircraft  
components 244-4122  
920 Burien Post No 134 (Am Legion)  
243-7178  
10TH AV SW INTERSECTS  
1002\*Huynh Hien 244-5915  
1003\*Timings Steve 243-8154  
1008 Rothman Larry C © 243-1700  
1014 Nicklaus D 243-9338  
1015 Mc Ginnis Mary M Mrs © 242-7796  
1016 Vacant  
1020\*De Jardine Joseph A 248-0574  
1028\*Staferom Everett ©  
1029 Rand Gayle L © 242-4088

1032\*Harris Milo T Jr 244-3965  
1033 Bush Agnes K Mrs © 242-2717  
1039 Straight Janet E  
1044 Newman Reynold © 242-7298  
1045\*Kaufman Ted C 243-7124  
1058 Newman Edith S Mrs © 242-1812  
1059\*Penn Billie  
12TH AV SW INTERSECTS  
1202 Hyzer Ira T © 243-8037  
1210 Prosser Leon M © 243-2929  
1212 Rogers Richd A © 242-5251  
1213 Weir Cole © 243-5087  
1215 Holmes Walter H ©  
1224 Leathers Marium A © 242-6918  
1225 Redhage Eug F © 244-3797  
1230 Armstrong Homer © 243-1755  
Rear Sapourin Jerry 246-4291  
1234\*Barkman David J © 246-2256  
1235 Taylor Harriet Mrs © 242-5317  
1240 Valeske Gerald  
1242 Hobson Vyrna E Mrs © 243-1387  
1248 Kinnear Michelle Mrs © 244-1912  
1249 Pipitone Joseph © 243-3654  
1255 Hopper Ray W © 243-1592  
1259 Welsh Robt N © 243-2440  
14TH AV S INTERSECTS  
1416 Kelley Ray © 243-6818  
1421 Collan La Verne © 242-4501  
1422 Durham Henry M © 242-6002  
1427\*Jacobs John © 244-3959  
1428 Le May Carl J 243-9872  
1433 Nichols Gary Don © 244-1443  
1434 Anderson Alice H Mrs © 242-1107  
1439 Vacant  
1440 Perry Alita C Mrs ©  
1445 Stanley Roland R © 243-8698  
1446 Napier Robt L © 244-6449  
1451 Quackenbush Lynn ©  
1452 Davis James M © 244-4136  
1457\*Briggs David  
1458 Cella Albert J © 244-3346

22D AV SW INTERSECTS  
2206 Shipley Dorothy © 243-8635  
2224\*Drenckpohl Richd N © 244-4477  
24TH AV SW INTERSECTS  
2400 Dickman Vernon K © 244-0806  
2402\*Sweigart R 242-6112  
2412 David Arth L © 243-1674  
2419 Walters  
2424 Nye Howard T ©  
2425 No Return  
2428 Watson Dale W ©  
2431 Wood Arna B © 244-9792  
2437 Foley David L © 244-2825  
2440 Klein Fredk W III © 242-6358  
2445 Owen Barbara A © 243-1388  
2449 Bronsen Percy J © 243-0764  
2452\*Malone Guy ©  
2457 Wherley Geo L © 244-4478  
2459 Hughes Andrew J ©  
2464 Draper Robt © 246-7291  
2469 Johnson Raymond F © 242-7174  
2470 Parry Eleanor Mrs ©  
2475 Pittelko Harvey P © 243-4182  
2482 Lemon Harry E © 243-0795  
2483 Thoma Wm P ©  
27TH AV SW INTERSECTS  
2700 Potts Roland H ©

151ST AV SE (RENTON)—FROM A  
POINT NORTHEAST OF SE  
FAIRWOOD BLVD

ZIP CODE 98055

16950 Steiner Ronald ©  
16951 No Return  
16954 Coolies Jerry ©  
16958 Aikens W C ©  
SE FAIRWOOD BLVD INTERSECTS  
17031 Clintworth Richd A © 228-5763  
17032 Evenson Larry G © 226-8836  
17040 No Return  
17041 Holt Douglas W © 235-0511  
17050 Folsom Jack H © 228-4260  
17051 Meyers Robt M © 255-2505  
SE 171ST ST INTERSECTS  
17100 Maxwell Jewell C © 226-7423  
17106 Attri Narinder S 226-9434  
17112 Wikstrom F E © 226-9309  
17118 Sortino Roger L © 226-3470  
17130 Hitch James C © 228-6683  
17133 Jendrick Florian A © 226-7997  
17136 Cox K F

151ST PL SW (BURIEN PO SEATTLE)  
FROM JUNCTION OF 28TH AV SW  
AND SW 152D ST NORTH & EAST

ZIP CODE 98166  
2605 Leitzinger Joseph L © 244-0953  
2610 Thomas Gene C © 246-7678  
2615\*Mettler Allen R 244-3036  
2620 Thorson Harold E © 246-0919  
2625 Stadler Wm J © 244-0976  
2635 Adam Gordon B © 242-3243  
2640\*Hribar Victor ©  
2650 Emch James R © 243-6634  
2655 No Return  
2660\*Pollock Robt  
2665 Boyd D C © 244-6994  
2670 Kaushagen Henry © 246-3155  
2680\*Sebastian Geo S © 246-4435  
2681 Williams Donald K © 243-1306  
2685 Barney Richd M Jr ©  
2690 Beebe Robt E © 243-2130

151ST ST S (TUKWILA)—FROM 14961  
62D AV S EAST

ZIP CODE 98188  
5131 No Return  
65TH AV S INTERSECTS  
6250 Walkup H M 242-0764  
6421\*Desimone Linda

151ST ST SE (RENTON)

ZIP CODE 98055  
12910 Mac Rae Ella R Mrs 255-2289  
12919 Emerson Willie ©  
12925 Faull Robt 255-6637  
12931 Nelson Arth © 255-0391  
13003 Furseth Hattie Mrs 255-6320  
13004 Judd Wealey 255-5321  
13007\*Sageser Donald 255-1367  
13013 Nelson Gary © 255-5436  
13019 Stromberg Donald B 255-7673  
13020 Minalia Steve 255-3171  
13025 O'Neil H V 226-3273  
13101 Dahl Bjarne 255-2148  
13104 Van Sickle Richd N 255-5782  
13105 Holm Burnell W © 255-2349  
13110 Crow Geo W 226-9442  
13120 Dull L A 255-2993  
13125 Smith Geo W  
13203 Allyn Gerald 226-4774  
13209\*Dimitriou Harry © 228-0894  
13210\*Kauzlarich Tom 226-4865

**S 156TH ST (B)—Contd**

211 Lavin T M Mrs 246-4596  
 212 Sabey Bruce 243-3982  
 213★Augustyn Steven 244-7188  
 214★Steinburn Wm E 248-2247  
 215★Reed Ormond E 246-2405  
 216 Allen Lloyd D 244-4473  
 217★Broeckel Linda K 242-7219  
 218★Centioli Gerald  
 219★Eckert Cheri  
 220 Marvin Wm  
 221★Rushton Laurence 244-8016  
 222★Bagley Janice  
 223★Gillis Peggy 244-2240  
 224★Anderson Lee R 244-2804  
 225★Tamabayashi Wesley 244-2251  
 226★Daniels Rosemarie 243-7992  
 227★Collins David 242-4990  
 228★Adams Sandra  
 229★Mc Williams Faye  
 230★Wiebe Alden  
 231★Becker Joyce  
 232★La Ronde Pearl 244-0209  
 233 Munsch Steve 246-4047  
 234 Kuhns Martin 246-8528  
 235 Elkins Gordon D 246-6836  
 236★Cornwell Wm 242-5707  
 237 Reda Filomena 244-3005  
 238 Steputis S K 242-9235  
 239★Raisbeck James D 246-7876  
 240★Klein Harold T 246-6520  
 241 Schuler Michl 244-4692  
 242★Thor Roger  
 243★Peterson Judy 244-8747  
 244 Montgomery Cindy 244-2483  
 245★Underwood John A 243-9137  
 46★Bartlett Terry B 246-0889  
 247 Leffel Montie E 242-0926  
 248★Davidson Donna  
 248★Janzen Heidi  
 248★Myers Jim 246-7437  
 250 Lowe Calvin G 243-1145  
 251★Bergeson Charles  
 252★Larsen Paul 244-0415  
 253★Alder Jack 246-1136

**S 9TH PL INTERSECTS**

903 Moffat Wm F © 246-9510  
 906 Johnston Parker N © 246-6055  
 910 Neill Ira J © 242-4896  
 915 Pence Royce O © 246-4438  
 931 Braunschweig Jerry D ©  
 941 Gilbert Esther L © 243-4298

**10TH AV S INTERSECTS**

1014★Jensen L M © 243-5853  
 1016 Le Moine Alf J © 242-8278  
 1020★Palmer A J © 242-6803  
 1024 Cooper John E © 244-6304  
 1945★Rohrick Conrad 242-2650

**12TH AV S INTERSECTS****156TH ST SW (BURIEN PO SEATTLE)  
FROM 15605 1ST AV S WEST**

ZIP CODE 98166

120★Boyd James 246-0974

127 Schick Building

**ROOMS**

104 Computing Resources Inc 243-0933  
 201 Vacant  
 203 Vacant  
 207 Southgate Realty 246-6330  
 208 Southgate Sales & Service  
franchising 246-6330  
 212 Bldg (Confernece Rm)

537

538

214 Schafer Construction bldg contra  
248-0980  
 217 Vacant  
 218 N E I Business Forms forms prntg  
242-4471  
 218 N E I Enterprises Inc mktg  
 218 N E I Information & Marketing  
Services data processing 242-4471  
 220 Arima Design International ind  
design 246-7804  
 224 Mc Adams Robt L lwry 246-3002  
 227 Vacant  
 229 Vacant  
 231 Vacant  
 233 State Building Maintenance Inc  
243-8394  
 234 Middleton Al cpa  
 236 Vacant  
 130 Candelaria Ralph B © 243-6991  
 131 Wagner Building bldg  
Ishii & Rerecich c p a 244-5951  
 Marine View Properties Inc sls real est  
248-2722  
 Northwest Copy Supply copy mach sls  
& repr 243-3100  
 Wagner Richd Inc electrica 246-2233  
 136★Kelly Harvey  
 142★Schmidt Donald P 242-5893  
 143 La Rue's Beauty & Wig Salon 244-5560  
 145★Clark Carolyn 248-2188  
 145½ Vacant  
 156 Lemke Danl 246-7781  
 2D AV SW INTERSECTS  
 204 Holmes Donald © 244-3526  
 207 Two Hundred-Seven Clinic med clinic  
244-4545  
 Abolofia Jeff dentist 246-1424  
 Bruhn Christian dentist 243-3400  
 Calvo Sidney dentist 246-1424  
 Hanson Donovan D phys 246-9636  
 Johnson Nicholas A dentist 246-1300  
 Sullivan Leonard dentist 244-4545  
 210 Stecker Horace J © 242-1090  
 216 One Hundred Fifty-Sixth Street Clinic  
 Bus Richd J dentist 246-8990  
 Gunsul Alan L phys 242-0440  
 Newton Gordon C dentist 244-7800  
 Oliver Wm K orthodontist 242-3344  
 Warwick Robt B phys 242-0440  
**AMBAUM BLVD SW INTERSECTS**  
**4TH AV SW INTERSECTS**  
 414★Kellicut J A 242-6996  
 415 Axtell Robt M 248-2329  
 420 No Return  
 425 No Return  
 430 Shaw Harold E © 242-9386  
 431 Sorrels James D © 242-2750  
 439 Landis Nora Mrs © 243-2414  
 445 Burien Crest Apartments 246-7153  
 102 Davis Mildred M 242-5066  
 103 Peterson Steph K 246-8924  
 104★Bereurky Robt R 248-1137  
 105★Fisher Nevin E 244-7439  
 25★James Dennis P 242-6583  
 201 Felix Mildred O 242-1818  
 202★Parr Ned A  
 203 Modde Peter  
 204 Bickford Vn  
 205★Heimbigner L K 248-0461  
 301 Mc Mullin D S 244-7174  
 302 Beechel M  
 303 Hagberg  
 304★Giles David E 248-0805  
 305★Carpenter Steve  
 446 Foster Wm F © 242-1473  
 454 Twins Apartments The 242-3166  
 1 Riddle P L 243-9248

2★Andrew A N  
 3★Brask Erik 242-3590  
 4 Collis M Donald  
 5★Sprinkel E A  
 6 Jones James  
 7 Massie Betty 246-2805  
 8 Jerominaki Nancy L  
 9 Larson Oscar E 242-3166  
 10 Lucas Elmer A 246-9526  
 11★Bell A V 246-8129  
 12 Moore F M 244-4064  
 14 Salamonsen Dennis 246-2254  
 15★Cheetman V 244-2258  
 455 Palos Verdes Apartments  
 1 Hawkins Helen L 246-6955  
 2 Christopherson Melvane 243-4466  
 3★Stack Marguerite  
 4 Gross Ardis 242-6643  
 5 Leggett Clemence Mrs 246-6783  
 6 Mitchell Eleanor 243-2017  
 7 Sweeney Lillie Mrs 246-0606  
 8 Olsen Katie K 246-7429  
 9 Phelps Marcia L 246-6214  
 10 Mc Knight James M 246-7582  
 11 Hartzell Peggy  
 12 Carlson Bertha F  
 13 Mills Helen 244-3354  
 14 Knapp Cora O 242-4504  
 15 Griffin J C 246-1519  
 16 Neal Peggy E 246-9597  
 17★Baldigan Jean 246-3687  
 18 Idone Sylvia G 243-5561  
 19 Mc Mechan Wm E 246-8793  
 20 Legg Florence E 248-0975  
 21 Knapp Esther M  
 22 Harden Mary E Mrs 248-0759  
 23 Eckerson Florence B 246-4954  
 24★Davidson Joel C 242-0253  
**STREET CONTINUED**  
 461 Thompson Donald D © 242-1930  
**6TH AV SW INTERSECTS**  
 603 Heidele Henry A © 244-9035  
 604★Kienholz Steph © 242-6042  
 605 Ambaum Boulevard Apartments  
 Flick James N 246-9780  
 607 Smith Linda L 246-7193  
 609★Shires L S 242-5293  
 611 No Return  
 615★Swoffer Barbara 243-5990  
 617 Harper J I 244-1027  
 618 Burien Springs Apartments  
 1 Bowman Dorothy  
 2 Woehrmeyer Lois 246-7148  
 3★Nisargand A  
 4 Podjaski Joe 244-8111  
 5★Mc Nerney Genevieve Mrs 246-4175  
 6 Doyle Wm J 244-2705  
 7 Mc Kay Faye 244-0315  
 8 Fantz Beverly 246-6222  
 Fowler Holly C 244-0529  
 10 Coe Carol J 246-7877  
 11 Peterson Gladys Mrs  
 12★Doremus R  
 619 No Return  
 621★Haguel B D 246-6729  
 623 Heupel Ronald C 246-9209  
 625 Collingsworth Gerald L 242-8285  
 627★Rodrick Gary 243-3059  
 629 Stanaway Tom 248-1890  
 707 Burien Manor Apartments  
 1★Johnson L  
 2 Bartosiewski Leroy  
 3★Sandoval G  
 4★Mattson R  
 5★Cromwell Richd J 243-9711  
 6★Woodlock M  
 7 Murdock R G 242-2740

Details For:  
 SW 150TH ST

Year  
 1977

Source  
 R.L. Polk Co. Publishers

TP  
 -

Adjoining  
 X

**SW 156TH ST (B)—Contd**

8\*Blakely Charles R Jr 244-2576  
9 Jack Dorothy A 243-7878  
10 Kelly Francis A 246-5367  
11 Rushforth Agnes Mrs 242-8857  
12\*Nguyen Son S 248-2435  
14 Pratt Steve  
15\*Bergsma C C 246-8965

8TH AV SW INTERSECTS  
9TH AV SW INTERSECTS  
912 Black Donald D © 244-6593  
10TH AV SW INTERSECTS  
1020 Lake Apartments 246-9137

1 Baxter Z  
2 Pompey James A  
3\*Beston T  
4 Reintama V 244-9011  
5 Thompson Stella  
6 Phillips Chris A 246-1970  
7\*Hopwood Olive M 243-2951  
8\*Eastman S O 248-1938  
9 Foster R  
10\*Egolf Helen J 244-1499  
11\*Allen B A  
12 Inness Ted 246-8126

1102 Anderson Greg  
1105 Magley Elmer W © 243-0770  
16TH AV SW INTERSECTS  
1600 Berg P Larry 248-1958  
1602 Hyatt Genevieve © 242-1958  
1616 Murphy Louis J ©

1618\*Batdorf Robt © 246-4636  
1620 Hauke Larry L 242-4678  
1626 Harper Paul G © 242-7975  
18TH ST SW INTERSECTS  
1804 Sealey Robt D © 243-8149  
1805 Stolberg Opal A Mrs 243-2781  
1808 Upthegrove John L © 246-6354  
1812 Cochran John © 246-0320  
1813 Walsh Roger W ©  
1822 Hord Melvin R © 243-2598  
1823 Koch Fred R ©

19TH AV SW INTERSECTS  
1901 No Return  
1904 Rodman Richd R © 243-4626  
1914 Elwell Timothy Paul © 246-8636  
1918 Walker J W © 244-5369  
1919 Marsh Wm B © 244-3956  
SW 155TH PL INTERSECTS  
1924 Mc Mullen Clair B © 243-7055  
1930 Crocker J Ray © 243-7208  
20TH AV SW INTERSECTS  
2006 Lautman Lester G © 246-1395  
2007 Ross Clarence C © 243-8250  
2012 Nelson Keith 246-2796

21ST AV SW INTERSECTS  
2117\*Reistad Anthony B 243-5311  
2127 Poggel Gerda M Mrs © 244-3528  
22D AV SW INTERSECTS  
2201 Mc Daniel Jack © 246-1357  
26TH AV SW INTERSECTS  
2611 Bateman Arth T © 242-7957  
MAPLE WILD AV SW INTERSECTS  
2715\*Sterner Mark A 246-1658  
2719 De Leon Mike  
2720 No Return  
2721 No Return  
2727\*Dickman Steve 243-8506  
2737 Clark John A 242-2711  
2740 No Return  
2745\*Leedy Geo 242-8645

**156TH WAY S (BURIEN P O SEATTLE)—FROM 15447 10TH AV S NORTHEAST**

ZIP CODE 98148  
1018 Dickson Jack B © 243-0568  
1025 Dahlstrom David P © 242-6678  
1028 No Return  
1036 No Return  
1037 Kersten Harold G © 242-4012  
1040 Bonney Jesse C © 242-0323  
1045 No Return  
1066 No Return  
1066½ No Return

**157TH AV SE (RENTON)—FROM 15716 SE 168TH ST NORTH**

ZIP CODE 98055  
16726 Pungrechar A J © 255-4367  
16952 Slatery Jack © 228-4138  
16955 Wilson Dewy D © 228-5919  
16960 Barney Douglas © 255-8869  
16961 Bard Wm C 271-0451  
16966 Arnold John R © 226-6885  
16967 Clark John M © 271-2846  
16974 White Donald G ©

**157TH PL S (BURIEN PO SEATTLE) FROM 15800 8TH AV S EAST**

ZIP CODE 98178  
813 Mc Niven E H 248-2305  
819 Funk Donald C © 243-5217  
820 O'Bannon Michl J © 246-6790  
832 Morrison John R © 242-1254  
839 Grimstad Robt F © 243-4424  
841 No Return  
844 Swanson Armond G 244-6878  
1009\*Chapin Ed Jr 242-6784  
1015 Dall Rigmor Mrs © 242-1491  
1019\*Terino Diana

**157TH PL SE (RENTON)—A CONTINUATION OF SE 157TH ST SOUTHEAST**

ZIP CODE 98055  
118TH AV SE INTERSECTS  
11826 Skilton James B © 226-1861  
11832 Schwartz Wm A © 235-0940  
11838 Reynolds Bernard G ©  
11844\*Dodd Dale © 271-0119  
11850 Schlecht John © 228-8957  
11856 Bouchard Errol D © 226-2816  
11862 Mc Bride James D © 255-3567  
11870 Watson Mark D © 228-1057  
118TH PL SE INTERSECTS  
120TH AV SE INTERSECTS  
12002 Kaufman Richd A © 235-0995  
12005 Cook David © 271-0914  
12008 Robinson Richd S © 235-0485  
12011 Hysong John © 228-4360  
12014 Thornton Jack D © 228-2792  
121ST AV SE INTERSECTS

15816 Linde  
16901\*Wrolstad Bob  
16904 Suehiro Joshua 271-1350  
16905 Williams Robt L © 228-5689  
16911\*Marler R J  
16912 Lyon Victor H © 271-1831

537 16915 Paoletti Cecil J © 226-3954  
16916 Pugh Terry  
16921\*Alexander Ernest  
16922 Proffitt Ralph Jr © 228-5861  
16925 Pierce Robt H 226-5684  
16926 Georgioff Ted 255-2937  
16931 Zumoto James  
16932 Chichester Duane E 271-0073  
16937 Fisher Gordon E ©  
16940 Cantu Erasmu 255-8551  
16941 Ferriole Matthew L © 271-0817  
16947 Vacant

**157TH PL SW (BURIEN PO SEATTLE)—FROM 15835 23D AV SW WEST**

ZIP CODE 98166  
23D AV SW INTERSECTS  
25TH AV SW INTERSECTS

**157TH ST SE (RENTON)—FROM 15702 116TH AV SE EAST**

ZIP CODE 98055  
11604\*Monaghan Marie Mrs © 226-2969  
11612 Mc Conaghy James M © 255-7904  
11618 Vacant  
117TH AV SE INTERSECTS  
11702 Voase John O © 271-0767  
11710 Courtney Charles H © 226-1284  
11716 Burley Wm J © 228-5019  
11717\*Letts Charles  
11722 La Marsh Gerry © 226-1153  
11723 Vacant  
11730 Allamara Kenneth © 226-6154  
11731 Florence Gordon J © 255-8096  
118TH AV SE INTERSECTS  
11801 Graham Jack E © 255-0305  
11804 Vacant  
11809 White Gordon G © 255-8453  
11812 Richards Thos 226-3033  
11817 Perry Ben W © 255-8594  
11820 Pflughoft Fredk D © 226-5405

**157TH ST SW (BURIEN PO SEATTLE) FROM 15711 1ST AV S WEST.**

ZIP CODE 98166  
112 Five Corners Veterinary Hospital  
243-2982  
114 Vacant  
130 Mut Hosp Serv (Stge)  
131 Value Village thrift store 246-8237  
142\*Seaman Charles  
148\*Theckston Kimble  
154 Vacant  
AMBAUM BLVD SW INTERSECTS

12TH AV SW INTERSECTS  
1203 Ducharme Larry L Jr 246-6192  
Evans Kay  
Zelenak Soutan  
1210 Ferri Lena Mrs © 242-2799  
1213 Solscheid Forrest B © 242-7271  
1216 Breda Firmo A sewer & drain contr  
242-0549  
1217 Dickerson Elmo V © 242-0631  
1222 Lievero John © 242-3060  
1224 Stinson Richd H © 244-4532  
1227 Corbley Mark C ©  
1229\*Kelly John P © 243-3527  
1230\*Langdon Richd © 243-9047

**Details For:**

SW 150TH ST

**Year**

1977

**Source**

R.L. Polk Co. Publishers

**TP**

-

**Adjoining**

X

# 1ST AV S (B)—Contd

SW 132D ST INTERSECTS  
 13205 Schindele Dick @ 242-8450  
 13217 Snorteland Mark 242-4003  
 13222 Winn Oil Co gas sta 433-9946  
 13225★Sargent Dennis D @  
 13229 Thurnau Marvin @ 243-2433  
 13239 Rush W G Mrs @ 246-1007  
 13239½ Williams Travis M 243-6690  
 13243★Ball Elsie @ 243-4039  
 13249 Albin Barry @ 242-3586  
 SW 134TH ST INTERSECTS  
 13400 Burien Bark Supply nurserymen  
 242-6567  
 13411 Jacobsen Derold A acct @ 242-2263  
 13416 Anderson Rena S Mrs @ 242-1020  
 13419 Vacant  
 13424 Hi-Line Furniture 242-6200  
 13432 Custom Made Jewellery 246-3056  
 13434 Wah Kue Cafe 242-5454  
 13437 Sea & Ski Sport Shop 243-3030  
 13437½ Chose C T 246-1524  
 13445 Furniture Land 242-1300  
 Krueger Theland W 243-2703  
 13456 Seven Eleven 248-2177

S 136TH ST INTERSECTS  
 SW 136TH ST INTERSECTS  
 13609 Nash's Mobil gas sta 243-7313  
 13610 Vacant  
 13620 Sloane's T V & Appliance sls serv  
 248-0523  
 13624 Family Practice Clinic 242-2104  
 Clausung Vernon D phys 242-3262  
 13625 Amcast jewelry mfg 244-1122  
 13629 A & B Marine 243-3800  
 13633 Action Marine (Stge)  
 13634 Personality Cleaners 243-3200  
 13635 A & B Moped sls & repr 243-9131  
 13645 Burien Moving Center rental trucks  
 & trailers 246-8775  
 13646 Miracle Auto Painting auto pntg  
 246-9990  
 13656 Speedi-Lube auto repr 244-0362  
 S 138TH ST INTERSECTS  
 13803 Fox's Burien Mazda new-used cars  
 246-0200  
 13806 Granny's Deli & Steakery restr  
 244-2726  
 13810 Burien First Tire & Wheel 246-6961  
 13820 Rocky's Muffler 243-0545  
 13822 Mc Neill Construction Inc genl bldg  
 246-0600  
 13823 Cascade Vista Apartments  
 A★Bray L  
 B Miller M 242-6032  
 101★Russell Dennis F 242-0540  
 102★Kürshmann J  
 103 Bass Wm E  
 104★Bass K  
 105★Mc Nutt K  
 106 Smith Ann  
 201★Horn F  
 202 Nguyen V  
 203★Forstein J 243-9073  
 204★Stone R  
 205★Solomon Michl L 246-1873  
 206★Olsoe E

## STREET CONTINUED

13852 J F K's Attic thrift shop 243-3667  
 13855 Big Dipper Car Wash 248-0695  
 S 140TH ST INTERSECTS  
 SW 140TH ST INTERSECTS  
 14003 Schlosser & Co inv co's 246-1171  
 14006 Benevolent Protective Order Of Elks  
 No 2143 fraternal 243-2143

14017 State Liquor Control Store No 66  
 764-4253  
 14036 Vacant  
 14040 Locket's Denny Auto Sales &  
 Leasing Inc new-used car leasing-  
 sls 243-0526  
 Locket's Denny Auto Sl's & Leasing  
 (Body Shop) 243-0549  
 14041 O K Cars Auto Sales used 246-8020  
 14202 Scottish Shopper The importer  
 242-1768  
 Ironside Jack mfrs agt @ 242-1768  
 Rear Scottish Shopper (Stge)  
 S 142D ST INTERSECTS  
 SW 142D ST INTERSECTS  
 14205 Burien Auto Upholstery 243-0302  
 14206 Jack-In-The-Box restr 242-3364  
 14209 Smotherman Velma Mrs 246-1708  
 14210 Cut & Curl 243-1660  
 14211 Vacant  
 14213 Benedette Mary @ 248-1560  
 14215 Nims Bonnie @ 244-7619  
 14217 Vacant  
 14220 Meyer Fred Garden Center  
 14223 Midway Swap Shop used  
 merchandise 242-9385  
 Estabrook Gregory W 242-9385  
 14229★Lindstrom Ann  
 ★Cortez Mary  
 14231 Gottlieb Sam L  
 14233★Geyer Don 246-3469  
 14235 No Return  
 SW 143D ST INTERSECTS  
 14300 Fred-Meyer Shopping Center  
 433-6404  
 Fred-Meyer Home Improvement  
 Center hdw 433-6404  
 Farmers Insurance Group 246-3312  
 Fred-Meyer Inc dept store 433-6411  
 Fred-Meyer Inc (Pharm) 433-6446  
 Public Finance loan co 242-8550  
 Holiday Mark It (Stge)  
 Eva's Buffet restr  
 T-Shirt World 246-0280  
 Fred-Meyer Inc (Jwlry) 433-6412  
 Burien Hall Mark gift shop 248-2345  
 Burien Lock & Key 246-2325  
 Adler Harold M optom 244-7554  
 Iacolucci Henry optn 244-7554  
 Fred-Meyer Inc (N Regional Ofc)  
 433-6404  
 Fred-Meyer Nutrition health foods  
 433-0411  
 Music Market 433-6416  
 Fred-Meyer Inc (Sporting Gds)  
 433-6414  
 Fred-Meyer Inc (Photo Center)  
 433-6411  
 Automotive Wholesale auto parts ret  
 sls 244-5505  
 Craftmart South arts & crafts  
 244-1401  
 Kerwin Law Office 242-1628  
 Happy Homes Furnishings 246-2610  
 14302 Gull Service Station 243-2486  
 14303 Wax's Auto Improvement Center  
 auto parts sls 243-2444  
 14304 Fred-Meyer Tire & Service Center  
 auto repr 244-5544  
 14306 Holiday Market (Div Holiday Foods  
 Inc) gros 246-4090  
 14325 Sambo's restr 246-3266  
 SW 144TH ST INTERSECTS  
 14400 Grant Glen Chevrolet new & used  
 cars 243-5800  
 14401 Gary's Fine Cars used cars 246-0700  
 14415 Center Auto Sales used cars  
 242-7542  
 14500 Southgate Ford Inc new-used cars  
 433-6500  
 14550 Hughes Jack Motors used car sls  
 242-5900  
 14553 Andal Gerry Leasing Co auto leasing  
 248-0593  
 14555 Andal Gerry Lincoln Mercury  
 248-0592  
 SW 146TH ST INTERSECTS  
 14600 Service Center auto parts 243-8558  
 Hi-Line Transmission Service  
 242-2020  
 14605 Burien Texaco 433-9955  
 14607 Group Health Co-Op Of Puget  
 Sound (Optical Dept) 433-2973  
 14609 Vacant  
 14611 J J H Enterprises Inc auto dlrs  
 243-3411  
 14615 Beginnings gift shop 242-2416  
 14641 Peoples National Bank Of  
 Washington 344-2156  
 14650 B B C Dodge Inc new & used cars  
 248-1800  
 B B C Leasing Co auto leasing  
 244-4990  
 14653 Burien Arco 242-2660  
 14665 Burien Plaza Shopping Center  
 (SEE STREET GUIDE UNDER  
 BURIE PLAZA SHOPPING CTR)  
 SW 148TH ST INTERSECTS  
 14807 Burien Exxon Products gas sta  
 246-8093  
 Rebels Towing towing 243-3630  
 14816 International House Of Pancakes  
 restr 244-6916  
 14820★O'Conner Kevin  
 14821 Denny's Restaurant 246-9197  
 14830 Sure-Fit Seat Covers No 61  
 244-7300  
 14836 Myles Lee Transmissions auto repr  
 243-2733  
 Dove Detail auto repr 244-8822  
 Wilken's Larry Automotive Inc repr  
 246-9240  
 14842 Horne Harry D dentist 242-8778  
 International Business Magazine  
 246-6605  
 14842½ Shoults Eddie 246-7165  
 14844 Vacant  
 14848 Walsh's Shell Service 433-9957  
 14859 Highline Christian Church 243-4333  
 SW 149TH ST INTERSECTS  
 ZIP CODE 98148  
 S W 150TH ST INTERSECTS  
 15005 Herfy's Restaurant 243-0116  
 15010 Midas Muffler Shop 243-1656  
 15025 Advanced Leasing Co auto leasing  
 243-0700  
 Evergreen Motors Inc 243-0700  
 Evergreen Toyota new car sls  
 243-0700  
 15026 Burien Honda motorcycles 246-9700  
 J & J Motors Inc motorcycles  
 246-9700  
 15040 Vacant  
 Pague Virgil J notary pub 246-4500  
 Courtesy Sales Co used cars 246-4500  
 Virgil's Enterprises Inc real est  
 246-4500  
 Silkworm screen prntr 242-9676  
 Southgate Press Inc prntrs 248-1700  
 15041 Ashley's Realty 433-0456  
 15050 Pizza Hut 243-4586  
 15057 Stop-N-Go Food Store No 697  
 248-1567

## Details For:

1ST AVE S

## Year

1980

## Source

R.L. Polk Co. Publishers

## TP

X

## Adjoining

X

**1ST AV S (B)—Contd**  
**S 152D ST INTERSECTS**  
 15209 Kentucky Fried Chicken 243-1600  
 15217 Hall Robt J Iwyr 248-2300  
 15220 Burien Transmission Inc repr  
 246-3013  
 15225 Corner Kitchen 248-2090  
 15226 A M Keyboard Distributors piano  
 distr 244-5318  
 Kerns Music 244-5313  
**SW 153D ST INTERSECTS**  
 15302 Vacant  
 15303 Crane Consultants eng consultants  
 246-7962  
 15304 Dragon Pearl Restaurant The  
 246-0776  
 15309 Vacant  
 15310½★Stotts Greg D 244-3593  
 15315 All City Glass 246-1267  
 All City Screen Co 246-1267  
 All City Lock Co locksmith 246-1267  
 15321 Burien Realty Inc 243-6500  
 15321b★Kelly Russ 246-6790  
 15321½ Vacant  
 15325 Vacant  
**S W 154TH ST INTERSECTS**  
 15400 Car Wash self serv  
 15401a Codd Paul J Iwyr 246-0388  
 15401c Tarbuck Realty 244-8550  
 15403a Creditthrift Of America loans  
 242-0511  
 15403b Washington Fryer Commission  
 business organiz 242-2229  
 15405a Rainer Philatelic stamp dlr  
 248-2367  
 15405c Eaton Corp (Industrial Drives  
 Operations) ind clutches & brakes  
 243-9951  
 15407a Preferred Risk Insurance 246-0310  
 15407b Preferred Risk Ins (Claims Ofc)  
 15407d Justice R A Real Estate Appraisal  
 242-2177  
 15413 Vacant  
 15415 United Agencies Inc (Extra Sp)  
 15419 United Agencies Inc ins 242-3044  
 15421 Dick's Camera & Sound 244-1101  
 15444 Burien Ice Chalet amusements  
 243-4242  
**S 155TH ST INTERSECTS**  
 15501 Owners Management Corp real est  
 als & property mgmnt 242-3504  
 United Business Services 242-3504  
 15507 Burien Tutoring Center 243-1666  
 15509 Vacant  
 15511 Southwest Brokers Inc real est  
 244-4830  
 15525 Office Building  
**SUITES**  
 1 Del Bianco Realty Inc real est  
 248-2900  
 2 Del Bianco Rlty (Addl Sp)  
 3 Image Makers photo studio  
 246-6622  
 6 Keller Nicole Haircutting 248-1950  
 7 Del Bianco Rlty (Commercial Div)  
 246-0560  
 8 Washington Karate Assn Of Burien  
 sch 243-2093  
**SW 156TH ST INTERSECTS**  
 15605 Yeakel Realty Inc 243-5757  
 15607 Tomi's Flower Shop 243-7670  
 15608 Hall W C Realty 243-3793  
 15610 Burien Driving School 248-1163  
 15611 Farmers Insurance 243-9636  
 15612 Duwamish Tribal Ofc (Addl Sp)  
 246-1010  
 15614 Duwamish Tribal Office 244-0606

15616 White Center Westwood Service  
 Directories 246-4184  
 Community Directories Inc 246-4184  
 Federal Way-Des Moines Business  
 Directories publs 246-4184  
 15620 Mc Donald's Of Burien (Br) 243-9988  
 15623 Burien Union Service 248-2908  
**SW 157TH ST INTERSECTS**  
 15707 Rainier National Bank 433-7408  
 15721 Mitchell Robt D dentist 242-4080  
 15722 Vacant  
 15723 Nixon John E phys 243-7880  
**SW 158TH ST INTERSECTS**  
 15815 Vacant  
 15820 Black Angus Restaurant 244-5700  
 Vacant  
 15821 J Teeze ret clothes 243-3442  
 Davids South Hair Design 243-7226  
 15822 Arby's Roast Beef 246-4632  
 15823 Auburn Fine Arts & Framing  
 248-1903  
 15826 Five Corners Nurseries & Hardware  
 Store Inc 242-2931  
 15828 Klean Way Laundromat & Dry  
 Cleaners 246-7009  
 15830 Little John's tavern  
 15833 Burien Fireplace Shop 242-2888  
 15834 Five Corners Shoe Repair 244-7394  
 15836 Five Corner Barber Shop 246-4347  
 15842 Giant T Drug & Discount Store dept  
 store 244-1675  
 Giant T Drug & Discount Store  
 (Pharm) 244-1924  
 15846 Five Corners Mobile 433-9314  
 15848 Albertson's Food Center 243-8080  
 15855 A B C Radiator 244-2682  
 Sweeney Mike gas sta 244-2682  
  
**S 160TH ST INTERSECTS**  
 16000 Scott John L Inc (Br) real est  
 246-0344  
 16033 Thrift Center Store gro-ret 242-1743  
 16042 Burien Auto Sales Inc 242-7070  
 16043 Highline Schools Commissary  
 433-2210  
**SW 162D ST INTERSECTS**  
 16261 Highline Baptist Church 246-6090  
**SW 164TH ST INTERSECTS**  
 16408 Vacant  
 16435 De Vick Henry E © 242-6184  
**SW 166TH ST INTERSECTS**  
 16612 Musiel Max R © 242-6804  
 16625 Southgate Assembly Of God 243-8665  
 16627 Judd Arth J © 242-6891  
 16636★Devick H E

**1ST AV S (KENT)—FROM 110 E  
 MEEKER ST SOUTH**  
  
**ZIP CODE 98031**  
 110 City Park  
**W GOWE ST INTERSECTS**  
 201 Stewart Drug Co 852-3121  
 202 George's G E Appliance Center als  
 852-6420  
 205 Ark The used furn 852-7348  
 205½ Titusville II Apartments 852-1535  
 7★Bowling Mary Mrs  
 11★Devol G A  
 12 Vacant  
 14 Bailey Harold  
 15 Blake Wm B  
 16 Shetterley Leslie M  
 17 Vacant  
**STREET CONTINUED**

206 Heck's Shoe Repair 852-0180  
 207 Vacant  
 210 Vacant  
 211 Mother Morgan's Restaurant 854-7345  
 212 Esther's Floral 852-0170  
 213 Vacant  
 213½ Neifert Dennis & Associates archts  
 854-5010  
 215 Mister Walt's Inn 854-4763  
 216 Bev's Books books & magazines used  
 217½ Apartments  
 1★Kahaloe Isaac  
 2 Vacant  
 4★Nekey  
 218 Katydid clo 852-6210  
 218½ Apartments  
 1 Vacant  
 2 Vacant  
 3★Zaragoza Pete  
 4 Vacant  
 219 Mary & Karen's All Breed Grooming  
 852-3831  
 220 Paddy's T V & Appliance 852-9402  
 222 Shop The used mdse 852-5891  
 224 Karen's Kreations ceramics 852-7730  
 223 Kent Shoe Repair 852-0491  
 225 Tyson's Damaged Mdse  
 226 Valley Tool & Cutter Grinding  
 grinding & sup 852-8160  
 227 Tyson's Furniture (Stge)  
 229 Tysons Furn (Stge)  
 229½ Lowell Apartments 852-7596  
 A Vacant  
 B Vacant  
 1 Garvey Mary Mrs  
 2 Delp Albert  
 2a Foote Audry  
 2b Vacant  
 3 Vacant  
 4★Svoboda J M  
 5★Hendrick Laurence K  
 5b Vacant  
 6★Boles Wm E  
 7 Bowling John 852-7596  
 8★Range Kim D  
 9★Collins David  
 9a Vacant  
 10 Healy Edmund J  
 11★Hoover Edw  
**STREET CONTINUED**  
 230 City Park  
 231 Tyson's Damaged Merchandise 852-8950  
**W TITUS ST INTERSECTS**  
 304 Electric Auto Rebuilders elec auto-  
 marine equip repr 852-0671  
 Reynolds Television als & serv 852-2200  
 312 Commett Elmore C © 852-1312  
 316 Hellickson Donald E © 852-2159  
 316½★Reynolds John P 852-4269  
 321★Thielbar C D 852-9637  
 323 Bower Apartments 852-3789  
 1 Bower Kath E © 852-3789  
 2 Vacant  
 3★Campbell D S  
 4 Vacant  
 324 Bonora Christopher  
 328 White H F 852-9580  
 338 Minkler Keith ©  
 340★Wilkerson John W © 852-1729  
**W SAAR ST INTERSECTS**  
 403★Ivy David 854-0641  
 411 Vacant  
 414★Belk Rodney 854-7059  
 419 Paugh Robt B 852-5077  
 Jones Marvin E 852-2861  
 Poole Mable M Mrs 854-5198  
 419½ Paugh Robt B mach shop

LOGGING • MILL AND MARINE SUPPLIES

## SERV-CO INSURANCE AGENCY

Details For:

S 1ST AVE

Year

1980

Source

R.L. Polk Co. Publishers

TP

-

Adjoining

X

**SW 149TH ST (B)—Contd**

18TH AV SW INTERSECTS  
 1802 Kragtorp Melvin J © 242-0832  
 1808 Mitchell H Douglas 248-1835  
 \*Doud Betty A 242-8541  
 1811 Hunter Leslie © 244-8916  
 1812 Hale Olga S © 244-9661  
 1817 Davis John C Jr © 246-2223  
 1818 Hunt Wayne  
 1819 Powell M J © 244-1254  
 1828 Companion Deanna Mrs mus tchr ©  
 1830 Vacant

**20TH AV SW INTERSECTS**

2002 Eller John C © 243-7102  
 2010 Feist E Patk © 243-8334  
 2015 Doell Allan R © 242-7709  
 2016\*Kelley D C 243-7562  
 2021 Carey Stanley J © 242-3957  
 2022 Frye Wm R © 243-0618  
 21ST AV SW INTERSECTS  
 2102 Lindsay Betty E Mrs © 242-6830  
 2108 No Return  
 2115 Neumann Douglas H © 242-2677

**22D AV SW INTERSECTS**

2203 Raney Walter A © 243-7266  
 2215 Bartholick Robt H © 243-3894  
 2225 Gilbert Donald M © 242-0061  
 2226 Talbott Earl T Jr © 242-0785  
 2233 Shull Dean E © 243-2029

**24TH AV SW INTERSECTS**

2414 Moormeier Larry I © 244-7346  
 2418 Simmons Ann © 248-2809  
 2419 Castillo Edw M © 246-3012  
 2422 Byersdorf Ruby C © 242-2635  
 2433 Plummer Ted © 244-1771  
 2436 Kirkwood Glen E © 244-3673  
 Leitz Arnold  
 2436½\*Morris Donald A 248-2850  
 2441 Under Constan

**25TH AV SW INTERSECTS**

2501 Gann Bobbie J © 242-0886

**4TH AV S INTERSECTS**

402 Okerstrom Carl A Mrs © 244-2131  
 407\*Freizell Raymond  
 410 Stock Ted G © 243-7304  
 416 Hisel Gary R © 242-0603  
 419 Barbee Marion M Mrs © 242-2382  
 425 Johnson John W © 243-2201  
 5TH AV S INTERSECTS  
 504 Mc Kee Robt B © 244-0232  
 505 De Roin Hurley E © 242-6655  
 Namma Helen P Mrs 248-1722  
 Rear\*Gartner Craig L 246-9206  
 512\*Catrill Craig M Rev 246-1695  
 520 Burien Free Methodist Church  
 242-5639

529 Vacant

543 Klasgys Norman J © 242-2761

**6TH AV S INTERSECTS**

602\*Beery S  
 605\*Heflen R L 243-8396  
 610 Perrina Pasquale © 243-3619  
 615 Wolff Specialized Tool Service grinding  
 242-0190

Wolff Edmund F © 242-0190

620 Smith D © 244-8063

622 Folsom John A © 246-5981

625 Plumlee Fred W © 244-4446

626\*Stinson Brian E 244-3394

628\*Sharp Bruce H © 244-1043

634 Carver Hilda © 234-3789

635 Niles Thos E © 243-0110

636 Ravnaa Gunnar 242-8902

639\*Copeland Donald A 242-1542

645\*Gasser T A 244-3998

648\*Eastbrook S P 244-3754

651 Genzale Alfonso © 244-2972

657 Perry Ronald T © 243-2488

**8TH AV S INTERSECTS****DES MOINES WAY S INTERSECTS**

1003 Vangen Reuben A 244-2421  
 1004 Olson Marlo L © 244-0570  
 1009 Wardahl & Associates real est  
 246-9252

Wardahl Georgia 246-2202

1021 Hallstrom Marjean E Mrs © 243-1041

Bower Geo G 246-2681

1029 Belt Marian J Mrs © 246-2457

1033 Vacant

1034 Cady Donald I © 242-8882

1041 Breeze Eric J © 243-8899

1042 Jaussaud Victor J © 246-7579

**150TH ST S (TUKWILA)—FROM 15004****MACADAM RD S EAST****ZIP CODE 98188**

5436 Scherler A E ©  
 5437 Linden Lea Lodge rest home 243-0655  
 5439 Vacant

**150TH ST SE (RENTON)—FROM 15005****132D AV SE SOUTHEAST****ZIP CODE 98055**

13112 Lay Franklin 271-3248  
 13114 Olson Kenneth 226-0585  
 13202 Vacant  
 13208 Baldwin Rodney © 226-9421

**150TH ST SW (BURIEN PO SEATTLE)  
FROM 15005 1ST AV S WEST****ZIP CODE 98166**

122 Vacant  
 130 Ray Arth J © 243-7192  
 140 Penistan Danl 243-0444  
 148 Vacant  
 154 Miller David C 244-9356  
 \*Bainton Darrell 242-6176  
 2D AV SW INTERSECTS  
 205\*Lebar Ray E 243-9997  
 215 Olson John P 248-1936  
 222 Puget Sound National Bank (Burien  
 Br) 246-8000  
 231 Seattle First (Drive-up Window)  
 243 Burien Collision Center 248-2852  
 500 Sears Surplus Store 344-3140  
 6TH AV SW INTERSECTS  
 601 Pay'n Save Drug Stores (Br) 447-6185  
 609 US Postal Serv (Burien Branch)  
 242-8920  
 620 King County Bur Of Police Operations  
 No 4 248-1420  
 630 Stuller N S 244-9741  
 631 Southgate TV And Electronics 242-4741  
 632 Johnson Lance 244-9561  
 633 Southgate Hobby & Art Center  
 244-2634  
 635 Kirby Co Of Burien vacuum clns  
 244-6440  
 637 Kirby Co (Sub Space)  
 642 Schwartz Veria O Mrs © 243-1958  
 644\*Lautman Scott M © 246-3158  
 652 J & J Dental Laboratory 246-3851  
 \*Holmberg John  
 8TH AV SW INTERSECTS  
 801 Burien Professional Center clinic  
 Young Wm A phys 242-1183  
 Morck Debbie E electrologist 248-2578  
 Gordy David H dentist 246-1515  
 Patterson Walter R dentist 243-6466  
**STREET CONTINUED**  
 824 Burien Auto Rebuild auto body repr  
 246-0089

**AMBAUM BLVD SW INTERSECTS**

919 American Intercontinental Inc 244-5644  
 Bevdon Manufacturing coml aircraft  
 components 244-4122  
 920 Burien Post No 134 (Am Legion)  
 433-9940

**10TH AV SW INTERSECTS**

1002\*Rabb S A 242-9853  
 1003 Timmings Steve W 243-8154  
 1008 Annis  
 1014\*Baxley John H 244-0482  
 1015 Mc Ginnis Mary M Mrs © 242-7796  
 1016 Long Clayton E  
 1020 De Jardine Joseph A 248-0574  
 1028 Stafstrom Everett ©  
 1029 Rand Gayle L © 242-4088  
 1032 Harris Milo T Jr 244-6680  
 1033 Bush Agnes-Keane Mrs © 242-2717  
 1039 Boe Ken 243-6323  
 1044 Newman Reynold © 242-7298  
 1045 Kaufmann Ted C 243-7124  
 1058 Newman Edith S Mrs © 242-1812  
 1059 Vacant  
 12TH AV SW INTERSECTS  
 1202 Hyzer Ira T © 243-8037  
 1210 Rogers J L © 242-9817  
 1212 Rogers Richd A © 242-5251  
 1213 Weir Cole © 243-5087  
 1215 Holmes Walter H ©

**150TH AV SE (RENTON)—FROM 15002  
SE FAIRWOOD BLVD SOUTH****ZIP CODE 98055**

16904 Doely J A © 226-9968  
 16911 Painter  
 16912 Hardy Russell L © 226-0368  
 16919 Bolin Richd H 226-6099  
 16920 Stewart Michl  
 16928 No Return  
 16929 Harris Paul J © 226-3051  
 16935 Kyle John K © 255-5310  
 16936 Thomas Edgar C 228-2035  
 16942\*Shane Yvonne

**150TH ST S (BURIEN PO SEATTLE)  
FROM 15005 1ST AV S EAST****ZIP CODE 98148**

112 Highline Auto Body Rebuild Inc  
 248-0880  
 118 Vacant  
 119\*Anderson Jack

**FREEWAY INTERSECTS**

305 Stewart Milton H © 246-3156  
 313\*Russo M C 242-0355  
 316 Strine  
 323 Plumlee John D © 243-1956  
 329\*Dura Gary J 248-0181  
 336 Johnson Margt M © 243-5976  
 342 Stewart C A © 244-8530  
 343 Marincovich David A © 244-7365  
 345 Vacant

**Details For:**

1500TH ST SW

**Year**

1980

**Source**

R.L. Polk Co. Publishers

**TP**

-

**Adjoining**

X



**SW 151ST ST (B)—Contd****14TH AV SW INTERSECTS**

1401 Hronich Anthony D @ 246-4997  
 1411 Vacant  
 1413\*Campbell S M 248-0723  
 1415 Bobek H M Mrs 248-0447  
 1417 Parks Theo O @ 242-1271  
 1423 Tazioli Eliz M Mrs @ 244-2488  
 1424 Scarvie Stanley M 242-0814  
 1429 Eltz Wm H @ 243-0983  
 1430\*Thompson Richd 244-8205  
 1435 Otterstrom Harvey 244-2198  
 1436 Hunter Colin E 244-1843  
 1441 Davis Robt F 244-2730  
 1442 Nygard Charles P @ 243-5694  
 1447 Crawford Alice H @  
 1448 Singer Richd J @ 243-2393  
 1453\*Harris Michl L 433-8117  
 1454 Aal Geo A @ 243-8519  
 1455 Mc Gehee S T @  
 1460 Traugher Theo R @ 244-6426

**24TH AV SW INTERSECTS**

2404 Donovan Leon P @ 243-5689  
 2405 Fehling Elinor P Mrs @ 244-6324  
 2412 Kaser Joel A @ 246-8863  
 2420 Graddon Lawrence J @  
 2421 Dittmar James R 243-3814  
 2430 Angle John R @ 242-0881  
 2437\*Patterson Walter R @ 242-4028  
 2440 Hendricks Geo  
 2448 Garrett Michl 244-5670  
**151ST PL SW INTERSECTS**  
 2720 Hamilton Brian J @ 242-2868  
 2722 Sarantos Peter @ 246-1347  
**28TH AV SW INTERSECTS**

**152D PL S (TUKWILA)—FROM 15304  
57TH AV S EAST****ZIP CODE 98188**

5711 Tukwila Apartments 246-3060  
 101\*Rockwell Glen C 246-3105  
 102\*Leigh Wayne M 243-5297  
 103 Frausto Michl 243-6783  
 104\*Schaffer K  
 110\*Sartor Thos E 243-6351  
 111 Ingham Dennis  
 112\*Wallace R  
 113 Gendron H M 242-8746  
 114 Hagberg Delores 246-5720  
 120\*Parsons A  
 121 Marko A  
 122 Mc Donnell Michl A 242-1403  
 123\*Byrne D  
 124\*Lane Danl S 246-9886  
 Apts Tukwila Apartments  
 105\*Parks B 243-3760  
 106\*Vitus D  
 107\*Takahashi Gary M 244-1563  
 108\*Tercier Louis A 248-2826  
 115 Mitchell Lynn M 244-7399  
 116\*Moser R  
 117 Cruise Hazel 246-2188  
 118 Hiramank Reinell B 246-6194  
 119 Richardson Danl L 244-5229  
 125\*Lawhorn A K 244-7581  
 126\*Patopea C  
 127\*Allison C  
 128\*Hudson J  
 129\*Felten Frank C 244-8777  
 5731\*Scott Jerome 246-2711  
 5811 Tukwila Apts  
 201\*Stret Earl 248-1504  
 202\*Nelson D A

203\*Nelson P  
 204\*Skipton M  
 205\*Foronda Maximo C 246-7030  
 211\*Tarr K G 246-0541  
 212 Adamonia Robt J 244-2734  
 213 Garman B  
 214 Mc Cammiant Robt  
 215 Hom Craig 242-8436  
 221\*Small G  
 222\*Jones Gayle J 433-9079  
 223\*Trapp J  
 224\*Stenson C 243-8733  
 225 Hollis B  
 5815 Tukwila Apts  
 206 Stepp M J  
 207 Boyle S E 242-9656  
 208\*Phillips Michl V 243-0629  
 209 Miller W T  
 210\*Decker Geo C 246-3940  
 216 Jackson S A 246-1674  
 217\*Rostai Kambez  
 218\*Toseland J  
 219\*Page S

538

220\*Consoliver R R 246-5426  
 226 Deas Wm  
 227\*Tallman Dale E 433-0271  
 228\*Osborne L M 244-8164  
 229\*Fitzgerald J 244-8863  
 230 Matheson Wm H 242-3537

5821 Tukwila Apts  
 1 Shirley M F 244-9126  
 2 Dionne Louis P 244-8443  
 \*Blichfeldt B  
 10 Mostad G 246-4698  
 11\*Coburn Warren 242-7045  
 12 Buick H K 246-2740  
 13 Cranford R  
 14 Stribling Ken A 242-5284  
 15 Williams D  
 16\*Nakahara C A 246-0918  
 17 Slinn Gerald H 242-9943  
 18 Patterson Wm N 243-4258  
 19\*Thome B  
 20\*Meyers Marlon 244-9362  
 21 Borowski Ralph J 248-0922  
 22\*Wiley J L 248-1123  
 23\*Otten David L 246-4248  
 24 Hall Eric  
 25 Smith Robt  
 26\*Feldman M  
 27 Farrell Roger L 246-3477  
 28\*Zedd Michl 244-8254  
 \*Boepple C

**152D PL SW (BURIEN PO SEATTLE)  
FROM 15228 27TH AV SW  
NORTHWEST**

**ZIP CODE 98166**  
 2702\*Merrel Richd 244-3435  
 2714 Thompson Donald G @ 244-0538

538

**152D ST S (BURIEN PO SEATTLE)  
FROM 15204 1ST AV S EAST**

**ZIP CODE 98148**  
 105 Color Tile Supermarts ceramic  
 243-3766  
 143 Princess Anne Apartments 246-0222  
 1 Hoisington Scott E 244-3384  
 2 Curtis Ruth A Mrs 243-0477  
 3 Vandermark Margt 244-4959  
 4\*Thomas Mimi 244-1872  
 5 Harper David W 246-7149  
 6 Freer Sue

538

7 Walker Robt 246-0222  
 8 Weeks Lettie 242-9379  
 9 Emerson Joan Mrs 244-6378  
 10\*Le Hoa Thi 243-0106  
 11 Garner Aaron 244-0577  
 12 Kapsack Ben  
 13 Ingle David A 243-8523  
 14\*Cejka Maryann 242-8670  
 15 Felgar John W 244-9779  
 16\*Meyer Thos J 242-5983  
 17 Hack Kenneth W  
 18\*Polfus W 246-4459  
 19 Schnibbe Geo L Jr 242-0583  
 20 Laughery Rowena 244-1246  
 21 Knuth Curt 243-3177  
 22 Alexander Cindy  
 23 Sirucek Agnes  
 24 Medley Angela M 248-2173  
 25 Bray Marie  
 26\*Ford R 433-8828  
 27 Boyles Randy 246-2813  
 28 Carino Mike  
 29 Shaw June Mrs 242-2173  
 30 Thomson John I

**STREET CONTINUED**

148 Thorfinson Donna M Mrs 246-2018

**154 Apartments**

1\*Maurseth Dennis 433-8064  
 2 Hanson Michl 246-0679  
 3\*Coughlin Mary 242-5135  
 4 Graham Van 242-9088

**158 Apartments**

1 Harrison J D 243-2638  
 2\*Vincent T L 433-8893  
 3\*Bentley Richd 243-2485  
 4 Williams Rene 246-7933

**2D AV S INTERSECTS**

214 Village Lane Apartments Inc 244-4783

61 Washburn La Verne E 246-1288  
 62\*Graham C H 433-0142  
 63 Adams Robt E 243-8836  
 64 Hubbard Robt 248-0379  
 65 Chabot Daryl 243-6215  
 66\*Price C B 243-3233  
 67 No Return  
 68 Rice Kath 243-3233  
 69 Steele Beryle 243-3272  
 70 Dossett Marshall L 246-0130  
 71\*Swartz D D 243-2434  
 72 Le Compte Wm R 243-5191

**216 Apartments**

73\*Heese John 433-8255  
 74 Craft James C 244-4572  
 75 Dunatov Nancy M 243-7863  
 76 Fetter Glen 246-0895  
 77 Arnold Wm W 244-8724  
 78 Courtney Pat  
 79 Scott Jackie  
 80 Miller Connie  
 81 Walser Wm C 243-4624  
 82 Lang Kathryn G 244-1263  
 83 Hennessey Cindy  
 84 Adams Don J 243-7656

**218 Apartments**

85 Franks Linda 246-1690  
 86 Burrows Orrin A 243-7118  
 87 Nelson Walborg C 246-4113  
 88 No Return  
 89 Longmire Carrie 246-8338  
 90\*Hawkins B J 246-0625  
 91 Baird Louise Mrs 246-4381  
 92 Annear Danl 248-0785  
 93\*Kim Tae Wan 433-8966  
 94\*Landers G 244-7662  
 95 Gronemyer Vernon B 242-1833  
 96 Freitag Henry G 244-7662  
 220 Apartments

 CONSTRUCTION • INDUSTRIAL  
 LOGGING • MILL AND MARINE SUPPLIES
**Details For:**

S 152ND ST

**Year**

1980

**Source**

R.L. Polk Co. Publishers

**TP**

-

**Adjoining**

X

- 1ST AV S (B)—Contd
- 13015 Highline United Methodist Church 242-7820
- 13018 Fellers Jim 246-8469
- 13028 London House Hair Design 244-3006  
Apartments  
1\*Oakly Glenn  
2 Fredrickson James J 242-9442
- 13035 No Return
- 13041 Crews Robt L ©
- 13043\*Sparkes Michl
- 13045 Roze Audrey L 248-2429
- 13047\*Williams Tony
- 13049 Hjorth Juanita E 243-1151
- 13050\*Landry P ©
- 13051\*De Simone Vincent
- 13060 Highline Veterinary Hospital 243-2900
- SW 132D ST INTERSECTS
- 13205\*Beach Peter
- 13217 Snorteland Mark 242-4003
- 13222 Franko Oil Co gas sta 433-9938
- 13225 Sargent Dennis D © 243-5255
- 13229 Thurman Marvin © 243-2433
- 13239\*Stephenson Mark
- 13243\*Ball Elife E Mrs © 243-4039
- 13249 Albin Barry D © 242-3586
- SW 134TH ST INTERSECTS
- 13400 Burien Bark Supply nurserymen 242-6567
- 13411 Jacobsen Derold A cpa © 242-2263
- 13419 No Return
- 13424 Hi-Line Furniture 242-6200
- 13432 Custom Made Jewelry 246-3056
- 13434 Wah Kue Cafe 242-5454
- 13437 Auto Body Color Supply Inc auto sup 245-6600
- 13445 Sea & Ski Sport Shop 243-3030
- 13450 Domino's Pizza 433-7970
- 13456 Seven-Eleven Food Store No 16095 246-3410
- 525
- S 136TH ST INTERSECTS
- SW 136TH ST INTERSECTS
- 13609 Vacant
- 13620 Car-Fi Auto Stereo auto stereo sys sls & serv 244-1662
- 13624 Family Practice Clinic med clinic 242-2104  
Clausing Vernon D phys 242-2104
- 13625 Nelson Alden T Co wholesale gems 244-1122
- 13629 Grainery The health food 244-5015  
Spendlove Sales mfrs rep 244-5586
- 13634 Personality Cleaners 243-3200
- 13635 Vacant
- 13645 Burien Moving Center rental trucks & trailers 246-8775
- 13646 Auto Paint World Inc 246-9993
- 13656 Minut-Lube auto repr 244-0362
- S 138TH ST INTERSECTS
- 13803 Fox's Burien Mazda new-used cars 246-0200
- 13806 Flapp Jacks restr 244-4390
- 13810 Standard Service Tire Co Inc 246-6961
- 13820 Rocky's Lifetime Muffler Inc 243-0545
- 13822 Mc Neill Construction Inc genl bldg 246-0600  
Commercial Structures Inc genl contr 246-3939
- 13823 Cascade Vista Apartments  
A Vacant  
B Vacant
- 101\*Herley Peter E 242-5196
- 102\*Kennedy D
- 103\*Peters Ethel L 242-2219
- 104\*Panter Tracy
- 105 No Return
- 106 No Return
- 201 Arceno Max D 246-2773
- 202\*Holsey Cary E
- 203\*Hale Kellie L 248-2083
- 204\*Zager Kris 244-6890
- 205 No Return
- 206 No Return
- 13838 Mo Arch Building ofc bldg  
International Business Brokers Inc coml brokerage brokers-busn 241-0777  
Video Showcase III sls & rental 431-8120  
Monarch Foods Inc (Dist Ofc) 243-7871
- 13852 J F K's Attic thrift shop 243-3667
- 13855 Big Dipper Car Wash 248-0695
- S 140TH ST INTERSECTS
- SW 140TH ST INTERSECTS
- 14003 Split End The beauty shop 246-1171
- 14006 Benevolent Protective Order Of Elks No. 2143 fraternal 243-2143
- 14017 State Liquor Control (Store No 66) 764-4253
- 14025 Sixty Minute Tune auto repr 433-8558  
Budget Brake & Muffler auto repr 241-0878
- 14036 Vacant
- 14040 Lockett's Denny Auto Sales & Leasing Inc new-used car leasing-sl 243-0526
- 14041 Center Auto Sales 242-7542  
Gds Scottish Shopper The Inc importer 242-0291
- S 142D ST INTERSECTS
- SW 142D ST INTERSECTS
- 14205 Burien Upholstery 243-0302
- 14206 Monterey Jacks restr 242-3364
- 14209 Smotherman Velma Mrs 246-1708
- 14211 Vacant
- 14213 Benedetti F J © 248-1560
- 14215 Oppie Mark K © 242-5142
- 14217 Farmers Insurance Group 241-1771
- 14220 Meyer Fred Garden Center
- 14223 Midway Swap Shop used merchandise 242-9385  
Estabrook Gregory W 242-9385
- 14229 Apartments  
Vacant  
Vacant
- 14231 Vacant
- 14233 No Return
- 14235 Burien Wholesale & Retail Auto Sales 433-0112
- SW 143D ST INTERSECTS
- 14300 Fred-Meyer Shopping Center 433-6411  
Fred-Meyer Home Improvement Center hdw 433-6411  
J & S Shoe Repair 243-4944  
Burien Homestyle Laundry laundromat clng 248-3770  
Farmers Insurance Group 246-3312  
Fred-Meyer Inc dept store 433-6404  
Haircrafters 243-1660  
Fred-Meyer Inc (Pharm) 433-6446  
Finance One loan co 242-8550  
Eve's Buffet restr 433-6411  
C C Tees Inc clo ret 242-8117  
Fred-Meyer Inc (Jwlry) 433-6452  
Burien Hall Mark gift shop 248-2345  
Burien Lock & Key 246-2325  
Adler Harold M optom 244-7554  
Fred-Meyer Inc (N Regional Ofc) 433-6404  
Burien Vision Clinic optom 244-7554  
Fred-Meyer Nutrition health foods 433-6450  
Music Market record shop 433-6416  
Fred-Meyer Inc (Sporting Gds) 433-6411  
Fred-Meyer Inc (Photo Center) 433-6411  
Fred Meyer Automotive Dept auto parts ret sls 433-6411  
State Licensing Dept 764-4137
- 14302 Top Auto Store No 26 auto parts & serv 244-5544
- 14306 Market Discount gros 878-3096
- 14307 B & B Auto Parts 243-2444
- 14325 Seven Seas South restr 243-6089
- SW 144TH ST INTERSECTS
- 14400 Grant Glen Chevrolet Inc new & used cars 243-5800
- 14401 Gary's Fine Cars used cars 246-9450
- 14415 Denny's Auto Sales used cars 241-7511
- 14500 Southgate Ford Inc new-used cars 433-6500
- 14555 Southgate Ford Inc used cars 433-6500
- 14555b South Gate Ford (Rental Dept) 433-6540
- SW 146TH ST INTERSECTS
- 14600 Service Center auto parts 243-8558  
Hi-Line Transmission Service auto repr 242-2020  
Courtesy Sales Co auto sales 246-4500  
Virgil's Enterprises real est
- 14605 Circle K Store No 1478 gro 241-9431
- 14607 Group Health Co-Op Of Puget Sound (Optical Dept) 433-2973
- 14609 Vacant
- 14611 Tandy Leather Co ret leather gds 244-0351
- 14615 Check Express check cash serv 241-7306
- 14641 Peoples National Bank Of Washington (Burien Br) 344-2156
- 14650 B B C Dodge Inc new & used cars 244-4990  
B B C Leasing Co auto leasing 244-4990
- 14653 Prestige Stations Inc gas sta 246-1069
- 14665 Burien Plaza Shopping Center (SEE STREET GUIDE UNDER BURIEN PLAZA SHOPPING CTR) SW 148TH ST INTERSECTS
- 14807 Burien Exxon Products gas sta 246-8093
- 14816 International House Of Pancakes restr 244-6916
- 14821 Denny's Restaurant 246-9197
- 14830 Sure-Fit Seat Covers No 61 244-7300
- 14836 Myles Lee Transmissions auto repr 243-2733  
Wilken's Enterprises Inc repr 246-9240
- 14842 White Center West Wood Business Directories Inc 246-4184  
Federal Way-Des Moines Telephone Directories publ 246-4184  
King & I Inc The massage 433-9257  
Community Directories Inc publ 246-4184
- 14848 Walsh's Shell Service gas sta 243-9791
- 14859 Highline Christian Church 243-4333
- SW 149TH ST INTERSECTS
- ZIP CODE 98148
- S W 150TH ST INTERSECTS
- 15005 Sizzler Family Steak House 243-1557
- 15010 Midas Muffler Shop 243-1656
- 15025 Burien Toyota new & used car sls 248-0700
- 15026 Burien Honda Inc sls & serv 246-9700  
Enderson Motor Co new & used cars 246-9700  
J & J Motors Inc motorcycles 246-9700
- 15040 Rice Business Forms 244-2909  
Silkworm screen prntr 242-9676  
Southgate Press Inc prntrs 248-1700
- 15041 Quality Brokers real est 246-3293
- 15050 Pizza Hut 243-4586
- 15057 Circle Food Store Inc No 1467 248-1567
- S 152D ST INTERSECTS
- 15209 Kentucky Fried Chicken 243-1600

Details For:

1ST AVE S

Year

1985

Source

R.L Polk Co Publishers

TP

X

Adjoining

X

## 150TH CT SE (R)—Contd

17532 Apartments  
 M1\*Hooks Willie F 271-4957  
 M2 Vacant  
 M3\*Bauer Geo R 271-7355  
 M4 Vacant  
 M5\*Mazzone F  
 M6\*Black L  
 M7\*Nunez K D  
 M8\*Mulcahey Michl C 271-6025  
 M9\*Cantrrell Steve  
 M10 Vacant  
 M11\*Wray Rick  
 M12\*Kurle Jeff  
 N1\*Horton Donald P 235-8152  
 N2 Komeda Marv 271-5989  
 N3 Vacant  
 N4\*England S  
 N5 Vacant  
 N6\*Bales M  
 N7\*Peterson E  
 N8\*Axelsen Brenda 228-1957  
 N9\*Smith Garry  
 N10\*Swening K 255-7748  
 N11\*Parker S R  
 N12\*Bencik Michl

150TH ST S (BURIEN PO SEATTLE)  
FROM 15005 1ST AV S EAST

ZIP CODE 98148  
 112 Highline Auto Body 248-0880  
 118\*Reinke Fred  
 119 Anderson Jack  
 FREEWAY INTERSECTS  
 301 Dawson C N  
 305 Stewart Milton H @ 246-3156  
 313 Russo M C 242-0355  
 316 Strine Wm G @  
 323 Plumlee John D @ 243-1956  
 329\*Bergstrom Steve G 246-6398  
 336 Johnson Margt M @ 243-5976  
 342 Stewart Dorothy J Mrs @ 244-8530  
 343 Marincovich Dixie A Mrs @ 244-7365  
 345 Taplin Billy G 241-1887  
 4TH AV S INTERSECTS  
 402 Okerstrom Carl A Mrs @  
 407\*Mc Guire Chas E 243-9534  
 410 Stock Ted G @ 243-7304  
 416 Higel Gary R @ 242-0603  
 421 Barbee Robt E Mrs @ 242-2382  
 425 Johnson John W @ 243-2201  
 5TH AV S INTERSECTS  
 504 Mc Kee Robt B @ 244-0232  
 505 De Roin Hurley E @ 242-6655  
 512\*Jeffery Dennis D Rev 241-7295  
 520 Burien Free Methodist Church  
 241-0915  
 529 Silins Wm 244-0942  
 543 Bloxham Keith D @ 248-2388  
 6TH AV S INTERSECTS  
 602\*Smith Richd P 241-9186  
 605\*Le Riche Marjorie  
 610 Perrina Pasquale @ 243-3619  
 615 Wolff Specialized Tool Service grinding  
 242-0190  
 Wolff Edmund F @ 242-0190  
 620 Smith D @ 244-8063  
 622 Folsom John A @  
 625 Plumlee Mary E @ 244-4446  
 626 Stinson Brian E 244-3394  
 628 Sharpe Bruce H @ 244-1043  
 634 Vacant  
 635 Niles Thos E @ 243-0110  
 636 Ravnaa Gunnar 242-8902  
 639 Walker B R 242-0495  
 645\*Goodrich L H 241-9045  
 648\*Simonds Brad W 246-2657  
 651 Genzale Nataln Mrs @ 244-2972  
 657 Perry Ronald T @ 243-2488  
 8TH AV S INTERSECTS

DES MOINES WAY S INTERSECTS

1003\*Crawford James 243-5313  
 1004 Olson Marlo L @ 244-0570  
 1009 Vacant 246-2202  
 1021 Hallstrom Marjean E Mrs @ 243-1041  
 1029 Belt L Robt 246-2457  
 1033 Johnson Richd @  
 1034 Cady Donald I @ 242-8882  
 1041 Breeze Jimmie @ 243-8899  
 1042 Vacant

150TH ST S (TUKWILA)—FROM 15004  
MACADAM RD S EAST

ZIP CODE 98188  
 5436 Scherler A E 243-0655  
 5437 Linden Lea Lodge rest home 243-0655  
 5439 Vacant

150TH ST SE (RENTON)—FROM 15005  
132D AV SE SOUTHEAST

ZIP CODE 98055  
 13112 No Return  
 13114\*Samson Geo T @ 235-8363  
 13202\*Morgan Donald E @  
 13208 Baldwin Rodney @ 226-9421

150TH ST SW (BURIEN PO SEATTLE)  
FROM 15005 1ST AV S WEST

ZIP CODE 98166  
 122 Louvier Janet J 241-1546  
 130 Ray Arth J @ 243-7192  
 140\*Penisten Danl T  
 142\*Rogers A K  
 148 Barber Wm 243-9466  
 154\*Hill Michl J 242-9097  
 \*Martin Michl W 241-0693  
 2D AV SW INTERSECTS  
 207 Highline Times newspaper 242-0100  
 Glockner Donald H cpa  
 207b Shoeist Cash & Carry Findings Co Inc  
 whol & ret 243-8220  
 222 Puget Sound National Bank (Burien  
 Br) coml bank 246-8000  
 231 Seattle First (Drive-up Window)  
 243 Burien Collision Center Inc auto repr  
 248-2852  
 414 Burger King restr 244-8624  
 415 Rainier National Bank (Burien Br)  
 433-7401  
 431 Meal Makers Restaurants 242-9491  
 500 Sears Roebuck And Co 241-7000  
 6TH AV SW INTERSECTS  
 601 Pay'n Save Drug Stores (Br) 433-0652  
 609 US Postal Serv (Burien Branch)  
 242-8920  
 620 Social Security Admn 763-9222  
 624 Vacant  
 630 Vacant  
 631 Southgate Tv-Intertronics sls & serv  
 242-4741  
 632 Skaro Larry 246-6130  
 633 Burien Primadonna hobby shop  
 243-0500  
 635 Kirby Co Of Burien ret & repr  
 244-6440  
 637 Kirby Co (Sub Space)  
 642 Schwartz Verna O Mrs @ 243-1958  
 644 Lautman Scott M @ 246-3158  
 652 J & J Dental Laboratory 246-3851  
 552 Vacant  
 8TH AV SW INTERSECTS  
 801 Burien Professional Center clinic  
 ROOMS  
 208 Weight Loss Clinic 248-2654  
 210 Vacant  
 212 Young Wm A phys 242-1183  
 201 Summers Barbara dentist 624-4150  
 211 Patterson Walter R dentist 243-6466  
 214 Vacant  
 215 Hair Graphics beauty salon  
 433-8988  
 217 Electrologist 248-2578  
 STREET CONTINUED  
 824 Burien Auto Rebuild auto body repr  
 246-0089  
 AMBAUM BLVD SW INTERSECTS  
 919 Zepher Industries Inc 241-1980  
 920 American Legion Burien Post No 134  
 433-9940  
 10TH AV SW INTERSECTS  
 1002 Vacant  
 1003 Horne Tim E  
 1008 Annis Robt C 242-7171  
 1014\*Painter Linda S  
 1015 Mc Ginnis Mary M Mrs @ 242-7796  
 1016\*Sedgwick David W  
 1020 De Jardine Joseph A  
 1028\*Taylor Robt P @ 243-0831  
 1029 Rand Gayle L @ 242-4088  
 1032 Britemann Dianne B 242-6150  
 1033 No Return  
 1039 Zulkevic Joe G 248-1317  
 1044 Newman Reynold @ 242-7298  
 1045\*Brave Robt P  
 1058 Newman Edith S Mrs @ 242-1812  
 12TH AV SW INTERSECTS  
 1202 Hyzer Ira T @ 243-8037  
 1210 Rogers J L @ 242-9817  
 1212 Rogers Richd A @ 242-5251  
 1213 Weir Cole @ 243-5087  
 1215 Holmes Walter H @ 246-3071  
 1224 Leathers Marium A @  
 1225 Redhage Eug F @ 244-3797  
 1230 Armstrong Homer B @ 243-1755  
 Rear\*Crowley Michael 241-0192  
 1234\*Overholzer Richd @ 243-9572  
 1235 Vacant  
 1240 Valeske Jason 244-5507  
 1242 Hobson Vyrna E Mrs @ 243-1387  
 1248\*La Porta Paul M 243-7262  
 1249 Pipitone Joseph @ 243-3654  
 1255 Hopper Ray W @ 243-1592  
 1259 Welsh Robt N @ 243-2440  
 14TH AV S INTERSECTS  
 1416 Kelley John R @ 243-6818  
 Ryan Patricia C 243-5702  
 1421 Vacant  
 1422 Durham Henry M @ 242-6002  
 1427 Maiden Kevin E @ 241-6684  
 1428\*Hovland Kevin 244-9093  
 1433 Nichols Gary Don @ 244-1443  
 1434 Anderson Alice H @ 242-1107  
 1439\*Mc Gaha Deanna L @ 244-4462  
 1440 Perry Alita C Mrs @ 243-2888  
 1445 Stanley Roland R @ 243-8698  
 1446 Napier Robt L @ 244-6449  
 1451 Quackenbush Lynn @  
 1452 Davis James M @ 246-1144  
 1457\*Comstock Steven A 248-2356  
 Comstock Designs remodeling & new  
 constn 248-2356  
 1458 Cella Albert J @ 244-3346

22D AV SW INTERSECTS  
 2206 Brim J @ 242-7292  
 2224 Drenckpohl Richd N @ 244-4477  
 24TH AV SW INTERSECTS  
 2400 Dickman Vernon K @ 244-0806  
 2402 Sweigart Robt F 242-6112  
 2412 Larsen Richd W @ 243-4069  
 2419 Rahn Douglas 246-8915  
 2424 Murphy  
 2425 Erickson Douglas 246-6344  
 2428 No Return  
 2431\*Comer Mel @ 244-9792  
 2437 Foley David L @ 244-2825  
 2440 Klein Fredk W III @ 242-6358  
 2445 Coy C L @ 243-5393  
 2449 Bronson Percy J @ 243-0764  
 2452 Peterson Lanny J 246-1061  
 2457 Wherley Geo L @ 244-4478

Details For:

SW 150TH ST

Year

1985

Source

R.L Polk Co Publishers

TP

-

Adjoining

X

**152D PL SW (BURIEN PO SEATTLE)  
FROM 15228 27TH AV SW  
NORTHWEST**

ZIP CODE 98166  
2702 Dodson Albert 246-0509  
2707 Hauber Wm H © 243-9170  
2714 Thompson Donald G © 244-0538

**152D ST S (BURIEN PO SEATTLE)  
FROM 15204 1ST AV S EAST**

ZIP CODE 98148  
105 Color Tile Supermarts ceramic  
243-3766  
143 Princess Anne Apartments  
1★Peterson Harry H 433-1783  
2 Curtis Ruth A Mrs 243-0477  
3 Vacant  
4 Dickson Don  
5 Vacant  
6★Dixan R  
7★Hansen Richd D 431-8504  
8 Ford Rhonda 433-8828  
9 Emerson Joan L Mrs 244-6378  
10★Strom Carl  
11★Kitzinger Robt 242-9580  
12 Kapsack Ben  
13★Townley D 248-3561  
14 No Return  
15 Felgar John W 244-9779  
16 Wainwright Kathlyn J 243-7372  
17 Hack Kenneth W  
18★Jones B  
19★Wilcox R  
20 Vacant  
21★Skoor Steve 431-8283  
22 Polfus Wm 433-8833  
23★O'Rourke P  
24★Medley J  
25★Johnston K A 243-1184  
26 Ruley J  
27 Siler Harold R 242-7261  
28 Vacant  
29★Johnson J C 244-3139  
30★Mc Mullen F

**STREET CONTINUED**

148 Thorfinson Curtis V 246-2018

**154 Apartments**

1★Cook Dorian 433-1942  
2★Worthen Rebecca  
3★Yanak L M 243-9427  
4 Anderson Kevin

**158 Apartments**

1 Harrison J D 243-2638  
2★Mc Dhail W 244-6167  
3 Hasty Bob D  
4 No Return

**2D AV S INTERSECTS**

214 Village Lane Apartments Inc

61★Ringel Edith 244-6180  
62★Anderson Burt  
63 Adams Peggy Mrs 243-8836  
64★Parker Claudia  
65★King Darrell 246-3641  
66★Pederson Geraldine  
67★Fernandez Clara M 243-4750  
68★Kratovich Steve  
69★Gylling Joyce 244-3421  
70★Lewis Eileen  
71 Graham Mavis 433-0142  
72★Easterly Richd 244-3607

**216 Apartments**

73 Fenster Clarice  
74 Craft James C 244-4572  
75 Vacant  
76★Hofer Matthew 246-1866  
77★Mc Keever Linda  
78★Goetsch Brain 244-9497  
79★Wildner Denise  
80★Olzawski Teresa A 246-7427  
81 Reese Melody 248-3262  
82★Garvin Barbara

538

83 Rousseau Diana  
84★Tichy Oli  
218 Apartments  
85 Wilson Ronald R Mrs 246-3383  
86 Burrows Orrin A 243-7118  
87★Sutherland Gene  
88★Freeland Dave  
89 Killen Richd J 433-1937  
90★Stephan Carol  
91 Baird Louise Mrs 246-4381  
92★Lee Geon  
93★Perkins Windy  
94★Diaz Hank 431-8986  
95★Moren Sue  
96★Griffin Jeanne

536

220 Village Lane Apartments (Ofc)  
244-4783  
1★Coletti Hardy  
2★Oake David A 244-1006  
3★Daniels Sharon L 243-1439  
4 Vacant  
5★Espinosa Marlene  
6★Mullins Jessie 241-4696  
7★Smith Jeff A 244-8282  
8★Herrett Michl  
9 Payne Mary L 244-1849  
10★Mc Donald Kirby  
11★Shah Gautam 242-0908  
12★Miller Wayne  
13 Vacant  
14★Sanchez Sarah  
15 Sisk Dennis J 242-4255  
16★Vu Hau 246-5148  
17★Doran Gladys 246-8387  
18★Brody Patk  
19★Risinger Steve  
20★Paek T S 431-8953  
21★Burneau Lucille  
22★Ruschiensky Sue  
23★Lockett Norman 431-9245  
24★Guernsey Don 246-7330

**222 Apartments**

25★Mc Farlane Arlene  
26 George Tom 242-9965  
27 Mitchell C J 433-1079  
28 Mc Clung Rock 243-9268  
29 Hardin Frank  
30★Allred Kevin  
31★Ullrich John 246-7581  
32★Kirkpatrick Mike 248-2269  
33★Sturnberg Genny  
34★Hansen Kurt  
35 Tangedahl Ron  
36★Adams Ray D 24-4907  
224 Apartments  
37★Machinski Teresa  
38★Long Patricia 246-8340  
39★Schrieb Kelly  
40★Settle Laurie  
41 Vacant  
42★Smith Kim 248-3540  
43 Sarasin Robt J 242-3509  
44 Blando Rachel 244-1192  
45★Kelly Tom 433-0188  
46★Golden Mark 241-9088  
47★Thornton Ruth  
48★Ai Steven

**225 Highline High School 433-2511****226 Apartments**

49★Hedman Norma  
51★Russell Sharon  
52★Brown Jim 433-1445  
53 No Return  
54 Vacant  
55★Mirza Salam  
56★Sheldon Roy  
57★Avent Erma  
58★Fulton David  
59★Huber Kris 241-2309  
60★Kemp Tyrone

**STREET CONTINUED**

236 Burien Town House Condominiums  
447-9234  
101 Manzo Tim ©  
102★Spear N © 243-9412

103 Reilly Wm © 433-1431  
104★Mai B 244-0265  
105 Vacant  
106 Tufi Lani  
201 Salvesson Beatrice © 248-0386  
202 Sanders Lisa ©  
203 No Return  
204 Vacant  
205 No Return  
206 No Return  
301 No Return  
302 No Return  
303 Vacant  
304 Diep Kiet © 241-1867  
305 Vacant  
306★Poindexter Venila ©  
240 Burien Town House Condominiums  
447-9234  
101 Mc Gregor J L © 242-0844  
102 Spear Norm R © 243-8332  
103 Luders Michl © 242-3837  
104 Mc Knight D Carol © 244-5322  
105★Morrison V L 433-1033  
106 Huddle Irene © 242-2633  
107 Stusser Dave ©  
108 Muir Gordon  
109 Koidahl Iona S © 246-7766  
110 Vacant  
111 Lawrence Robt R © 242-7840  
112 Campbell Ruth E © 248-0354  
113 Vacant  
114 Mazziotta Joe 246-1654  
115 Vacant  
116 Desjardin Mark 246-0661  
117 White Evelyn A © 246-6395  
118 Vacant

**4TH AV (B) INTERSECTS**

253 Highline Education Assn 246-4340  
431 Holder Dana N  
436 Dianne Manor Apartments 244-8608  
1★Van Antwerp C 246-0758  
2★Leonard C  
3 Nguyen Hung Van 242-1450  
4★Rishi F  
5★Tich Vin 248-2035  
6★Jull Rodd  
7★Towers P  
8 Le Than 244-8711  
9 Vacant  
10 Vacant  
11 Huynh Tiet 433-2849  
12 Love Doug  
13★Fogle Staci Mrs 242-7742  
14★Barham K  
15★Townsend M  
16★Campbell L  
17★Dungar W  
18★Tran Moui Van  
19★Phillis C  
20★Cambrel P  
21 Vacant  
22 Rollwagen Janice

**STREET CONTINUED**

445 Burien Chiropractic Center 246-5370  
446 Lennox Manor Apartments 246-8023  
1 Maheney  
2★Wilson Sherrie  
3★Hottell Larry D 431-8131  
4★Erhart D  
5★Cantrell E  
6★Elliott D 241-2609  
7★Kramer L  
8★Dyer D  
9★Lange Mark 431-9210  
10 Vacant  
11★Williams Harvey Jr 243-3126  
12★Peterson S  
13★Randall Wm J 248-2431  
14★Dalli R  
15★Chambers V  
16 Vacant  
17★Swan B  
18★Ahern M  
19★Velasquez J  
20★Brichard W

**Details For:**

S 152ND ST

**Year**

1985

**Source**

R.L Polk Co Publishers

**TP**

-

**Adjoining**

X

## SW 152D ST (B)—Contd

431 West Perry Co hsehold appliance  
242-2121

437 Victoria's restr 246-4474

441 Margy's Speciality Shop ret clo  
243-7440

443 Nina's Pizza Deli 241-4795

445 Athan Steve Mens Shop clo ret  
243-0849

2d Fl Hewitt Insurance 241-9299

447 Merle Norman Cosmetics 241-0221

2d Fl Burien Studio photog 242-4433

455 Iacolucci's Burien Furniture furn ret  
241-0505

457 Raff's Shoes (Br) 244-1373

460 Lamont's Of Burien dept store  
433-0676

## 6TH AV SW INTERSECTS

601 U S A Recruiting Ofc 241-2286

U S A F Recruiting Ofc 246-7011

U S M C Recruiting Ofc 244-1775

U S N Recruiting Ofc 244-4300

604 Burien Pet Center 242-7111

605 King Wha Restaurant 243-0323

610 Jaffe's Shoe Stores Inc 242-0660

611 Jorstad Jewelers Inc 243-5616

612 Heather's Hallmark card & gifts  
241-9325

616 Empire Electronics Inc comptpr sls &  
serv 244-5200

619 Prime Time Rental furn rental  
242-1110

623 Vera Cruz restr 242-5108

625 Hi-Line Pharmacy Inc 243-5400

626 Goodyear Tire Center 242-6335

627 Times Printshop 246-3048

629 Arts Shoe Repair 246-2456

629a Christian Science Reading Room  
243-0650

631 Burien Books 244-1422

Hi-Line Frame picture frames  
244-1422

633 Seoul Boutique clo & gifts 241-5403

635 Ding How Restaurant 243-6810

636 Standard Brands Paint Co 246-8800

639 Sun Jewel jwly ret 241-1008

641 Discount Computer Software sls & serv  
431-0180

643 Genesis Book & Music Center ret sls  
243-0600

645 Genesis (Extra Sp)

646 Burien Flower Shop 431-0334

648 Vacant

650 Anna's Hair Designs 433-0704

660 Frame & Save Inc 244-8025

655 Seattle Trust & Savings Bank (Burien  
Br) 223-2089

702 Parking Lot

## 8TH AV SW INTERSECTS

800 Home Savings & Loan 433-6262

805 Parking Lot

## AMBAUM BLVD SW INTERSECTS

816 Carpet World 246-9750

819 Pacific Fabrics 246-0996

822 Burien Fish Market 246-9898

823 Fox Mary Eliz Interiors int design  
243-9966

824 Murillo's Custom Tailoring 246-4020

825 Burien Danish Bakery 242-5111

826 Calkins Ron Construction genl bidrs  
244-2789

Farmers Insurance Group 244-5220

827 Hectic Eclectic The gifts & antiques  
242-7895

828 His & Her Hair Center beauty salon  
244-5560

830 Burien Shoe Repair 242-7744

## 9TH AV SW INTERSECTS

901 Paralyzed Veterans Of America  
Northwest Chapter 241-1843

902 Boulevard Cleaners 242-7610

903 Straight Arrow Books new & used  
books 246-5265

904 Burien Food Center 243-5500

Burien Meats 243-5500

905 Marteen Distributors Co water bottlers  
433-0184

905½ Village Sewing & Vac Co vac sls &  
serv 243-1022

907 Wee One's Market clo 244-2148

908 Kirk's Feed & Garden Store 242-8000

909 Stained Glass Art & Supply 242-2860

909½★Johnson Kathy @ 242-2860

913 Jay Lauris & Co Inc (Ofc) jwly  
243-9890

914 Moore's Jim Steak House 244-0967

915 Jay Lauris & Co Inc (Show Rooms)

917 Geri's antiques 243-2377

919 Burien Beauty Salon 242-8880

920 James Noorea archt 246-6111

921 C & W Tax Co Inc income tax serv  
243-1240

922 Brett Assocs Inc eng mfg rep 431-8090

923 Hi-Line Tin Shop sht mtl contrs  
242-8040

924 Vacant

927★Jerde Ralph 248-1444

929 Consignment And Thrift Shop The 2d  
hand goods 243-5254

929½ Vacant

930 Seattle Prestige Properties Inc 243-8883

## 10TH AV SW INTERSECTS

1004 Southgate Masonic Temple (meets)  
433-9945

Kiwanis Club (Burien) (meets)

Rotary Club (Burien) (meets)

Southgate Chapter No 190 (OES)

organization

Southgate Lodge No 247 (F&AM)

Triple Tau No 66 (RAM)

1005 Saint Elizabeth's Episcopal Church  
243-6844

Rainbow Montessori School 431-8459

1008 Family Med Center family &  
preventive med 246-0950

1016 Landmarc Tri apts 824-9400

A Estep Josephine M 242-2752

B★Hunt Russell 243-9035

C★Vissee Aty Mrs 244-9463

1020 Landmarc Tri West 243-9040

1020a Van Horne

1020b★Gee Darin M 244-4678

1020c No Return

1022 Heath Hilden N @ 243-1864

1032★Nicholson Patk 244-8698

1033 Dykeman Ruth Center (counseling  
center) 242-1698

Loft The crisis residential center  
246-2673

1038 Treichler Theo @ 244-5883

1044 No Return

1050 Apartments

★Plankers J W 243-5011

2★Clark Kerry J

3★Scott Jas M 241-6059

4★Aspinal Timothy 243-3171

## STREET CONTINUED

1058 Perez Gerald L @ 243-8227

## 12TH AV SW INTERSECTS

1201 De Marre John M 246-3931

1204 Luthy Frank W @ 246-1609

1207 Farness Richd @ 243-2274

1210 Kauffman Donald A @ 248-2259

1215 Bode Donald H @ 242-8050

1218★Le May Mark

1223 Mansfield Richd E @ 243-5089

1226 Baggaley Patricia @ 244-3919

1229 Balzarini Angelo J @ 246-3677

1232 M E L Construction contr 246-1655

Leggett Mark E 246-1655

1235 Holland Geo J @ 244-3562

1238 May Joseph E @ 242-1379

1239 Utter Roy G @ 243-1404

1246 Hanson Fred C @ 248-2541

1247 Calvo Sidney @ 244-6564

1248 Fritz Leonard J @ 242-7613

1250 Jhaveri Arun @ 243-2102

1255 Eck John W 246-4849

1261★Almquist Jon R @ 246-6290

## 14TH AV SW INTERSECTS

1402 Gilmore Paul T @ 244-3001

1405 Nisco Frank S @ 244-6297

1412★Jones Walter

1413 Tanaka Frank Y @ 243-3473

1418 Dolgner Eliz V Mrs @ 242-0349

1425★Hulsman Leonard A @ 431-0808

1430 Engstrom Stuart S 243-9889

1431 Lee B Fairman Co mfg agts 244-7262

Lee David H @ 243-2006

1434 Guthrie Edwin W @ 243-0193

1435 Ludwig Mary A 244-6349

Ludwig Erich A J 246-8557

1440 Coplin E C 242-0417

1443 Moore James E 246-9944

1446 No Return

1449 Engeset T T @ 243-3456

1452 Garrison Patricia B Mrs @ 242-0767

Kirkpatrick Doris M Mrs 243-7611

1458 Kleppinger Geo R

1461 Erickson Frank L @ 243-8835

## 16TH AV SW INTERSECTS

1603 Mc Intosh Frances W Mrs @

246-5013

1604 Turner Richd W @ 242-7516

1611 Becker Harold L @ 242-7274

1612 No Return

1616 Yarno Phillip L @ 243-6492

1621★Skarbo Inga @

1626 Nygard Kenneth E 246-8950

1628 Boyle Janet N @ 242-1429

1635 Larson Geo M @

## 18TH AV SW INTERSECTS

1800 Seahurst Professional Center

Tanaka Frank Y dentist 243-5300

1803 Foster Barbara Mrs @ 246-2451

1807★Luthy Gene A @ 246-6348

1811★Oldfield John F @ 242-1496

1817 Deyman Roy E @ 248-0967

1825 Lockett Homer E @ 243-6725

1828 No Return

1834 Geo Krieger Inc genl constn 241-8479

★Kreiger Geo @ 241-8479

1835 Washington Association Of

Naturopathic Physicians 246-8268

Harmon Kenneth F naturopath

243-5252

## 20TH AV SW INTERSECTS

2004 Laurels The apts 244-1441

1 De Phelps Gertrude D 242-7322

2 Chenoweth Don 244-4035

3★Ryan Randy

4★Schumacher J E 241-0414

5 Mc Phee Josephine R Mrs 242-8226

6 Kaiser Janet

7★Levich John Jr 244-2710

8★King Pearl H Mrs 244-8084

2014 Seahurst Park Apartments 246-5846

1 Thomas Cindy I

## Details For:

152ND ST SW

## Year

1985

## Source

R.L Polk Co Publishers

## TP

-

## Adjoining

X

# RENTON VILLAGE MARTINIZING

"FRESH AS A FLOWER IN JUST ONE HOUR"

53 South Grady Way, Renton Village, Renton, Washington 98055



**1ST AV S (B)-Contd**  
 13229 Thurnau Marvin @ 243-2433  
 13239\*Bright T 242-0807  
 13243 Ball Elsie E Mrs @ 243-4039  
 13249\*Martin Elmer E 241-8762  
 SW 134TH ST INTERSECTS  
 13400 Burien Bark Supply nurserymen  
 242-6567  
 13411 Jacobsen Derold A CPA @ 242-2263  
 13419 Vacant  
 13424 Hi-Line Furniture 242-6200  
 13432 Custom Made Jewelry  
 13434 Wah Kue Cafe restr 242-5454  
 13437 Vacant  
 13437 1/2 Benjamin Doug 241-0940  
 13445 St Vincent De Paul Thrift Store  
 used clo 243-6370  
 13450 Domino's Pizza 248-3030  
 13456 Seven-Eleven Food Store No 20471  
 246-3410

S 136TH ST INTERSECTS  
 SW 136TH ST INTERSECTS  
 13609 Schwab Les Tires 242-6966  
 13620 Car-Fi Auto Stereo auto stereo sys  
 sis & serv 244-1662  
 13624 Family Practice Clinic med clinic  
 242-2104  
 Clausung Vernon D phys 242-2104  
 13625 Earl's Machine Shop automotive  
 mach serv & parts 243-8284  
 13629 Grainery the health food 244-5015  
 Spendlove Sales mfrs rep 244-5586  
 13634 Personality Cleaners 243-3200  
 13635 Robins Nest 241-8376  
 13645 Burien Moving Center rental trucks  
 & trailers 246-8775  
 13646 Maaco Auto Painting & Bodyworks  
 auto & pntg bodyworks 246-9930  
 13656 Vacant  
 S 138TH ST INTERSECTS  
 13803 Fox's Burien Mazda new-used cars  
 246-0200  
 13806 Flapp Jacks restr 244-4390  
 13810 Standard Service Tire Co Inc  
 246-6961  
 13822 Mc Neill Construction Inc genl bldg  
 246-0600  
 Commercial Structures Inc genl  
 contr 246-3939  
 13823 Cascade Vista Apartments  
 A\*Jones T  
 B\*Sexton D  
 101\*Valenti R  
 102\*Dean W  
 103 Tagg  
 104\*Noll Delores 244-3745  
 105\*Harvey M  
 106\*Biery Ken 246-8642  
 201 Arceno Max D 246-2773  
 202\*Treadway  
 203 Rodgers  
 204\*Schomaker Jim 243-3725  
 205 Barth Betty 244-5817  
 206 Englehardt  
 13838 Monarch Building ofc bldg  
 Monarch Construction Inc 246-9818  
 13855 Big Dipper Car Wash 248-0695  
 S 140TH ST INTERSECTS  
 SW 140TH ST INTERSECTS  
 14003 Salon Jager Total Concepts beauty  
 shop 246-1171  
 14017 Charlies Appliance used appl sis  
 241-0421  
 14025a Precision Tune auto repr 433-8558  
 14025b Harmon Glass 433-1041  
 14025c Vacant  
 14034 Public Storage 241-5979  
 \*Hilbert Dennis  
 14041 Center Auto Sales used 242-7542  
 14202 Scottish Shopper the Inc importer  
 242-0291  
 S 142D ST INTERSECTS  
 SW 142D ST INTERSECTS

525

14205 Burien Upholstery 243-0302  
 14206 Jack In the Box restr 242-3364  
 14207 Hansen Walter III  
 14209\*Ngayan D 244-0148  
 14211 Vacant  
 14213 Benedetti F J @ 248-1560  
 14215 Hart Beverly @  
 14217 Vacant  
 14220 Meyer Fred Garden Center  
 14223 Burien Glass Services 243-3420  
 SW 143D ST INTERSECTS  
 14300 Fred-Meyer One Stop Shopping  
 Center 433-6411  
 Fred-Meyer Home Improvement  
 Center hdw 433-6411  
 J & S Shoe Repair 243-4944  
 Burien Homestyle Laundry  
 laundromat cing 248-3770  
 Farmers Insurance Group 246-3312  
 Fred Meyer Inc dept store 433-6404  
 Haircrafters 243-1650  
 Fred-Meyer Inc (Pharm) 433-6446  
 Fred-Meyer Inc (Jwly) 433-6452  
 Burien Hall Mark gift shop 248-2345  
 Burien Lock & Key 246-2325  
 Adler Harold M option 244-7554  
 Fred-Meyer Inc (N Regional Ofc)  
 433-6404  
 Burien Vision Clinic optom 244-7554  
 Fred-Meyer Nutrition health foods  
 433-6450  
 Music Market record shop 433-6418  
 Fred-Meyer Inc (Sporting Gds)  
 433-6411  
 Fred-Meyer Inc (Photo Center)  
 433-6411  
 Fred Meyer Automotive Dept  
 433-6411  
 14306 Stock Market gros 246-5783  
 14307 B & B Auto Parts 243-2444  
 14325 K C's Restaurants restr 242-8220  
 SW 144TH ST INTERSECTS  
 14400 Grant Glen Chevrolet Inc new &  
 used cars 243-5800  
 14401 Burien Mazda Used Cars used cars  
 244-1400  
 14415 Mc Nell Motors used cars 244-9635  
 14500 Southgate Ford Inc new-used cars  
 433-6500  
 14555 Southgate Ford Inc (used cars)  
 433-6500  
 14555b Southgate Ford (Rntl Dept)  
 431-6340  
 SW 146TH ST INTERSECTS  
 14600 Burien Auto Sales & Leasing auto  
 parts 241-4777  
 14605 Circle K Store No 1478 gro 241-9431  
 14607 Group Health Co-Op of Puget  
 Sound (Optical Dept) 433-2973  
 14609 Vacant  
 14611 Tandy Leather Co ret leather gds  
 244-0351  
 14615 Check Express check cash serv  
 241-7306  
 14641 U S Bank of Washington (Burien  
 Br) 344-2158  
 14650 B B C Dodge Inc new & used cars  
 244-4990  
 B B C Leasing Co auto leasing  
 244-4990  
 14653 Walt's Radiator & Muffler auto repr  
 244-3101  
 14665 Burien Plaza Shopping Center  
 (SEE STREET GUIDE UNDER  
 BURIE PLAZA SHOPPING CTR)  
 SW 148TH ST INTERSECTS  
 14807 Burien Exxon Products gas sta  
 246-8093  
 14818 Vacant  
 14821 Denny's Restaurant (No 152)  
 246-9197  
 14830 Sure-Fit Seat Covers No 61  
 244-7300  
 14838 Accutran Transmissions auto repr  
 243-2733

Wilken's Enterprises Inc auto repr  
 246-9240  
 14842 American N W Visitors Guide map  
 publ 246-4184  
 Printing Systems coml 242-5103  
 14848 Burien Shell Service gas sta  
 243-9791  
 14859 Highline Christian Church 243-4333  
 SW 149TH ST INTERSECTS  
 ZIP CODE 98148  
 S W 150TH ST INTERSECTS  
 15005 Sizzler Steak House 243-1557  
 15010 Midas Muffler Shop 243-1658  
 15025 Burien Toyota new & used car sis  
 243-0700  
 15026 Burien Honda Inc sis & serv  
 246-9700  
 Enderson Motor Co new & used cars  
 246-9700  
 15040 Southgate Press Inc prntrs 248-1700  
 15050 Pizza Hut 243-4586  
 15057 Kentucky Fried Chicken restr  
 243-1600  
 S 152D ST INTERSECTS  
 15217 Hall Robt J Inc lwyr 248-2300  
 15220 Seattle Tire & Technical car repr  
 246-3013  
 15225 Corner Kitchen restr 248-2090  
 15226 Starr Books books ret 246-9042  
 SW 153D ST INTERSECTS  
 15302 Vacant  
 15303 Crane Consultants Inc eng  
 consultants 246-7962  
 Crane Con Products Co Inc crane  
 equip mfg 246-1033  
 15304 Dragon Pearl Restaurant the  
 246-0776  
 15315 Sounds on Wheels stereo & sis serv  
 248-3000  
 15321 Hamlin & Hamlin Inc photo  
 developing 431-9557  
 15321 1/2 Jasionowicz Jace R 439-7844  
 15324 Firestone 243-7200  
 S W 154TH ST INTERSECTS  
 15400 Morris Pihl Co  
 Mister Vanguard Self Storage  
 242-5665  
 Dial Walt V  
 15401 Codd Paul J lwyr 246-0388  
 Shoefitters custom fit shoes 241-7116  
 15403 Vacant  
 15403b Washington Fryer Commission  
 business org 242-2229  
 15405a Rainier Philatelic stamp dlr  
 248-2367  
 15405c Rusch Roger W appr 248-2000  
 15407a Preferred Risk Insurance 246-0310  
 15407b Preferred Risk Ins (Claims Ofc)  
 246-0310  
 15407d Vacant  
 15413 Dick's Camera & Sound (Addl Sp)  
 15415 Databasics Corporation (Answering  
 Serv) non-profit org 248-3200  
 15417 Widowed Information & Consultation  
 Serv grief coun 246-6142  
 15419 Landmark Travel Inc trav agcy  
 242-4800  
 15421 Dick's Camera & Sound 244-1101  
 15444 Vacant  
 S 155TH ST INTERSECTS  
 15505 L A Tailors custom tailors 244-8264  
 15509 Vacant  
 15511 Allstate Insurance 433-1466  
 15525 Office Building  
 SUITES  
 1 Del Bianco Realty Inc 248-2900  
 2 Del Bianco Rlty (Addl Sp)  
 3 Keller Nicole Hair Design Inc  
 241-8364  
 6 Vacant  
 7 Del Bianco Rlty (Commercial Div)  
 246-0580  
 8 Washington Karate Assn of Burien  
 sch 243-2093  
 SW 156TH ST INTERSECTS

Details For:  
 1ST AVE S

Year  
 1991

Source  
 R.L Polk Co Publishers

TP  
 X

Adjoining  
 X



**S 150TH ST (B)-Contd**

112-118 Vacant (2 Hses)  
119 Burien Honda (Serv Dept) 246-9700  
**FREWAY INTERSECTS**

301★Green R 241-5112  
305 Stewart Milton H @ 246-3156  
313 Russo M C @ 242-0355  
316 Strine Wm G @  
323 Plumlee John D @ 243-1956  
329★Hooper John 241-7584  
336 Johnson Margt M @ 243-5976  
342★Gunter Victor A @ 248-3007  
343 Marincovich Dixie A Mrs @ 244-7365  
345 No Return  
**4TH AV S INTERSECTS**  
402 Okerstrom Grace Mrs @ 244-1710  
410★Brinkerhoff Richd F @ 241-8717  
416 Hscl Gary R @ 242-0603  
419 No Return  
421★Kartes Kevin  
425 Vacant

**5TH AV S INTERSECTS**  
504 Thamer S @  
505 De Roin Hurley E @ 242-6655  
512★Downie David W Rev  
520 Burien Free Methodist Church  
241-0915

529 Silins Wm 244-0942  
543 Bloxham Keith D @ 248-2588

**8TH AV S INTERSECTS**

602★Farmer Lawrence 244-7461  
605 Le Riche Marjorie  
610 Perrina Pasquale @ 243-3619  
615★Barnes Dell 244-2580  
620 Smith D @ 244-8063  
622 Folsom John A @  
625★Nguyen Cam Van @ 246-3627  
626 Stinson Brian E 244-3394  
628★Ackley Chas 241-5046  
634 No Return  
635★Lui Frankie @ 242-8163  
636 O'Reilly D C  
639 Walker Edmonds 242-0495  
645 Goodrich L H  
648 No Return  
651 Genzale Natalina Mrs @ 244-2972  
657 Perry Ronald T @ 243-2488  
**8TH AV S INTERSECTS**

**DES MOINES WAY S INTERSECTS**

1003 No Return  
1004 Olson Mario L @ 244-0570  
1009 Vacant  
1021★Hoxie Daryl L @ 243-5325  
1029 Belt Marian J @ 248-2457  
1033 Johnson Richd @  
1034 Key Gilbert E Jr @ 243-4526  
1041 Breeze Jimmie @  
1042 Walters John R @ 246-9204

**150TH ST S (TUKWILA)-FROM  
15004 MACADAM RD S EAST**

ZIP CODE 98188

5436 Linden Lea Lodge (Ofc Sp) 243-0655  
5437 Linden Lea Lodge rest hm 243-0655  
5439 Scherler A E 243-0655

**150TH ST SE (RENTON)-FROM  
15005 132D AV SE SOUTHEAST**

ZIP CODE 98055

13112 Lowrey Brian @ 235-8049  
13114 No Return  
13202★Aarnink John @ 228-8731  
13208 Baldwin Rodney @ 226-9421

**150TH ST SW (BURIEN PO  
SEATTLE)-FROM 15005 1ST AV S  
WEST**

ZIP CODE 98168

122★Gauthier Lionel Rev 246-9697  
130★Moak Bill  
139 Advance Leasing Co sls ofc leasing co  
246-6226  
140 No Return  
142★Day John 248-0264  
148 Barber W

154a★King Gary 244-8715  
154b Johnson C  
**2D AV SW INTERSECTS**  
207 Highline Times newspaper 242-0100  
Robinson Newspapers newspaper publ  
241-2700  
207b Highline Times (Prod Dept)  
222 Puget Sound National Bank (Burien  
Br) 246-8000  
231 Seattle First Bk (Drive-Up Window)  
243 Burien Collision Center Inc auto repr  
248-2852  
414 Burger King restr 244-8624  
415 Security Pacific Bank (Burien Br)  
433-7401  
431 Meal Makers Restaurants 242-0491  
500 Sears Roebuck and Co 241-7000  
**6TH AV SW INTERSECTS**  
601 Pay'n Save Drug Stores 433-0652  
609 U S Postal Serv (Burien Branch)  
242-8920  
620 Burien Highline Global Express travel  
agcy 244-7500  
Regency Pacific Tours travel agcy  
248-3320  
624 Vacant  
631 Southgate Tv-Intertronics sls & serv  
242-4741  
632 Seagull Building  
Apartments  
A Koala Tours whol tours sls 241-7470  
★Hamsch D  
2★Forsythe J  
3★Gardener Jacqueline 248-3882  
4 Vacant  
5★Deprey J  
6★Dowling Marianne C  
8★Jones L  
633 All American Hair Design & Tan hair  
styling & tanning 243-0500  
635 Kirby Co of Burien vacuum ret & repr  
244-6440  
637 Kirby Co (Sub Space)  
642★Ramsey Laura A 431-0644  
644 Lautman Scott M @ 246-3158  
652 J & J Dental Laboratory 246-3851  
**8TH AV SW INTERSECTS**  
801 Burien Professional Center clinic  
ROOMS

537

201 Gordy David H dentist 246-3064  
208 Weight Loss Clinic 248-2654  
210 Kerns Music & Loan pawnbrokers  
246-4619  
212 Available Personnel Service temp  
emp serv 433-8935  
211 Patterson Walter R dentist 243-6466  
214 Vacant  
215 Hair Graphics beauty salon  
433-8988  
217 Vacant

805 Bag It Lunch lunch del 246-8864

624-B

**STREET CONTINUED**

824 Burien Auto Rebuild auto body repr  
246-0089

**AMBAUM BLVD SW INTERSECTS**

919 Miller Beauty Supply Inc 241-7576  
920 American Legion Burien Post No 134  
433-8940

622

**10TH AV SW INTERSECTS**

1002 Apartments  
1 Fletcher Warren W 244-4291  
2★Davis Russell  
3★Owens Mark  
4★Wright Elaine  
1003 Horne Tim E  
★Timings S 244-4529  
1008 Annis Robt C @ 242-7171  
1014★Mac Leod R 244-2115  
1015 Mc Ginnis Mary M Mrs @ 242-7796  
1016 No Return  
1020 De Jardine Irene Mrs  
1028 Staffstrom Everett E @ 246-2529  
1029 Rand Gayle L @ 242-4088  
1032 Sembrick Lynn Mrs 243-6328  
1033-1039 No Return (2 Hses)  
1044 Newman Reynold @ 242-7298  
1045 Brave Robt P  
1058★Nakashima Frank @ 431-8228  
**12TH AV SW INTERSECTS**  
1202 Hyzer Ira T @ 243-8037  
1210 Rogers J L @ 242-9817

525

1212 Rogers Richd A @ 242-5251  
1213★Carnay Henri @ 244-4141  
1215 Holmes Walter H @ 246-3071  
1224 Leathers Marium A @  
1225 Redhage Eug F @ 244-3797  
1230 Armstrong Homer B @ 243-1755  
1230¼ Crowley Michael 241-0192  
1233★Salzburn Michl R 248-2162  
1234★Li Kun Won @ 243-7173  
1240 No Return  
1242 Hobson Vyrna E Mrs @ 243-1387  
1248 La Porta Paul M 243-7262  
1249 Pipitone Frances Mrs @ 243-3654  
1255 Hopper Ray W @ 243-1592  
1259 Welsh Jean B Mrs @ 243-2440  
**14TH AV S INTERSECTS**  
1416 Kelley John R @ 243-6818  
1421 Romano Dave 433-0795  
1422★Kissler P @  
1427 Maiden Kevin E @ 241-6564  
1428★Williams Richd @  
1433 Nichols Gary Don @ 244-1443  
1434 Vacant  
1439 No Return  
1440 Perry Alita C Mrs @  
1445 Stanley Roland R @ 243-8698  
1446 Napier Robt L @ 244-6449  
1451 Quackenbush Lynn @  
1452 Davis James M @ 246-1144  
1457★Sawin Chris 243-9142  
1458 Cella Albert J @ 244-3346

538

**22D AV SW INTERSECTS**

2206★Brim C Robt @ 242-1269  
2224 Drenckpohl Richd N @  
**24TH AV SW INTERSECTS**  
2400 Dickman Vernon K @ 244-0806  
2402 Sweigart Robt F @ 242-8112  
2412 Larsen Richd W @ 243-4069  
2419 Rahn Douglas 246-8915  
2424 Nye Howard @  
2425 Erickson Douglas 246-6344  
2428 Watson Jackie  
2431 Comer Mel @ 244-9792  
2437 Foley David L @ 244-2825  
2440 Klein Fredk W III @ 242-8358  
2445 Coy C L @ 243-5393  
2449 Bronson Percy J @ 243-0764  
2452★Curdy P  
2457 Wherley Geo L @ 244-4478  
2459 Du Bois John H @ 243-9949  
2464 Newby Don @ 244-1971  
2469 Johnson Raymond F @ 242-7174  
2470 Mc Cabe R J @ 241-2127  
2476 Pittelko Harvey P @  
2482 Vacant  
2483 Thoma Wm P @  
**27TH AV SW INTERSECTS**

642

**151ST AV SE (RENTON)-FROM A  
POINT NORTHEAST OF SE  
FAIRWOOD BLVD**

540

ZIP CODE 98055

16950 Steiner Ronald R @ 255-2108  
16951★Jochem Eug W  
16954★Dando Bob J @  
16958 Aikens W C @  
**SE FAIRWOOD BLVD INTERSECTS**  
17031 Clintworth Richd A @ 228-5763  
17032 Gilman K B @ 255-8135  
17040 No Return  
17041 Holt Douglas W @ 235-0511  
17060 Ritchie Martin  
17061★Di Julio J L @ 235-0433  
**SE 171ST ST INTERSECTS**  
17100 Ewalt Gene E @ 255-0629  
17105 Attri Narinder S @ 226-9434  
17112 Wikstrom Floyd E @ 226-9309  
17118 Proctor Ron @ 271-0171  
17124 Fairwood Golf & Country Club  
(mtce shop) 228-5585  
17130 Hitch James C @ 228-6683  
17133 Bennett Ted @ 255-1971  
17136 Cox Kenneth F 235-1159  
17514 On the Green At Fairwood 271-5623  
1★Brouillette Pat 235-8013  
2★Thomas Bert  
3 Darani  
4★Brazel Pam @  
5★Nelson Reggie

**Details For:**

SW 150TH ST

**Year**

1991

**Source**

R.L Polk Co Publishers

**TP**

-

**Adjoining**

X

**SW 151ST ST (B)-Contd**

1232 Woolley Walter D @ 242-4211  
 1238 Story S M @ 243-5834  
 1243 Rels Doug 246-6212  
 12434★Vogel J 433-0490  
 1244 King Howard C @ 242-0917  
 1249 Teller G 242-0196  
 1250★Elener Tami  
 1255★Peterson Mike 244-4337  
 14TH AV SW INTERSECTS  
 1401 Hronclch Rosemary Mrs @ 246-4997  
 1411★Hall C R 242-2681  
 1413 Campbell S M 248-0723  
 1415 Bailey Sheila M 246-7487  
 1417 Parks Theo O @ 242-1271  
 1423 No Return  
 1424★Pinter Drew  
 1429 Eltz Wm H @ 243-0983  
 1430★Scarvie B H Mrs @ 242-0814  
 1435 Otterstrom Harvey @ 244-2198  
 1438★Cruz M 246-4871  
 1441 Osgood Dave E @ 246-3247  
 1442 Nygard Charles P @ 243-5694  
 1447 Crawford Alice H @  
 1448 No Return  
 1453 Harris Michl L  
 1454 Asl Geo A @ 243-8519  
 1455 Mc Gehee M Lee Mrs @  
 1460 Traugher Leona A Mrs @ 244-8426

**24TH AV SW INTERSECTS**

2404 Donovan Leon P @ 243-5689  
 2405 Vacant  
 2412 Modde Michl P @ 246-4208  
 2420★Baar Dennis 246-8935  
 2421 Chippis Geoffery  
 2430 Angle Carolyn A Mrs @ 242-0881  
 2437 No Return  
 2440 Hendricks Geo  
 2448 No Return  
 151ST PL SW INTERSECTS  
 2720 Hamilton Brian J @ 242-2868  
 2722 Sarantos Peter @ 246-1347  
 28TH AV SW INTERSECTS

**152D PL S (TUKWILA)-FROM 15304  
57TH AV S EAST****ZIP CODE 98188**

5711 Tukwila Apartments 83 unit apt  
 246-3060  
 101★Campbell Hope  
 102 Choat F  
 103 Vacant  
 104 Nelson David T 244-8495  
 110★Weis Paul D 433-6910  
 111 Jacot James  
 112★Harms Brian 431-3534  
 113★Treibs Karl 243-2471  
 114★Sleveland Arnle  
 120 Erickson Derrik  
 121 Marko Alberto A  
 122 Smith Jerry  
 123 Bekkala Nancy  
 124 Kaney Steve F 244-4282  
 5715 Tukwila Apartments  
 105★Beckwith Melvin 246-2005  
 106 Hanson Jennifer  
 107★Hansen Jas C 242-2258  
 108★Frausto Michl 243-6783  
 109 Lawrence J  
 115★Raines Sidney  
 116★Fleener Nathan 248-2284  
 117 Phelps Ragna 243-0651  
 118 No Return  
 119 Allen M  
 125 Brauch B  
 126 Wasson L  
 127★Rogue Cleso 433-0384  
 128★Lee Michl 241-1836  
 129★Smith Dominic S 246-6852  
 5811 Tukwila Apartments  
 201 Lytle Dave  
 202★Colsrud Linda 433-8892  
 203★Comstock Greg  
 204★Moore Jimmie L 243-7357  
 205★Williams Donelle  
 211★Hansen David 242-8831  
 212★Hild D 246-2009  
 213 Kashiwagi Lulu 241-4851  
 214 Allen Ted

215 Mueller Roland  
 221 Fox Darlene M 242-9820  
 222★Gunstone David 433-8949  
 223 Pacheco A  
 224 Stensen Connie 243-8733  
 225★Reck Cynthia 431-9163  
 5815 Tukwila Apartments  
 206★Williams Jeffrey T 248-0208  
 207 Moore Larry  
 208★Phillips Michelle  
 209-210 Vacant (2 Apts)  
 216★Kreitein Keith A 243-2178  
 217 Vacant  
 218★Peterson M A 242-8501  
 219 Vacant  
 220 Gilbertsen Eric 431-9251  
 226★Aye Dolph E 246-1680  
 227★Clement Francis P 246-7910  
 228 Vacant  
 229 Allen Joe  
 230★Kutschara David J 242-2165  
 5821 Tukwila Apartments  
 1 Shirley Frank R 244-9126  
 2 Vacant  
 3 Kelsey K  
 10★Johnson J E 431-8565  
 11★Story Steve 246-9074  
 12 Wells D  
 13 Cranford Ruth  
 14★Dix Michl 433-1762  
 15 Williams David  
 16 Quan Wm 243-8748  
 17★Vietz Chuck 431-0193  
 18★Clark Ora 248-2105  
 19★Martin Neil F 242-5957  
 20 Corwin Joe  
 21★Hill Heather 243-1693  
 22★Dye Byron 243-0565  
 23★Windersteen Wm 433-6251  
 24★Bentson Jos 244-5965  
 25 Smith R  
 28★Crosland Mark 241-6056  
 27 Farrell Roger  
 28 Janssen Leanna 241-0358  
 29 Hashimoto Brian D 246-4956  
 30 Harges R

538

624-B

**152D PL SE (RENTON)****ZIP CODE 98055**

15220 No Return  
 17531 Rosser Douglas L @  
 17537★Greer James A 273-3793  
 17543★Wall Dennis M 235-0133  
 17831★Winterrose W Michl @ 235-7202  
 17637★Isbell John D 235-7594  
 17640★Erickson Alvin R 271-7208  
 17648★Hutchison Dale 255-7237  
 17649★Will Jeff D 271-1588  
 17654★Caswell Craig 271-9335  
 17656★Sutton Steve 235-0961  
 17681★Massie Terrance 271-4152  
 17803★Borrero Edw Q @  
 17821★Vestal Wayne 235-0628  
 17827★Hruby Mark C 228-4980

**152D PL SW (BURIEN PO  
SEATTLE)-FROM 15228 27TH AV  
SW NORTHWEST****ZIP CODE 98166**

2702 Dodson Albert D @ 246-0509  
 2707★Cramer M 248-2983  
 2714 Thompson Donald G @ 244-0538

**152D ST S (BURIEN PO SEATTLE)  
FROM 15204 1ST AV S EAST****ZIP CODE 98148**

105 Color Tile Supermarts ceramic  
 243-3766  
 143 Princess Anne Apartments  
 1 Peterson Harry H 433-1783  
 2 Harper G  
 3 Vacant  
 4 Dickson Don  
 5★Wolfe Allan  
 6★Martin L  
 7★Harris Sandy 431-8504  
 8★Smith Christine

9★Boggness G D  
 10★Mc Culloch M  
 11★Brantley S  
 12★King Violet 243-8349  
 13 Townley Dorothy A 248-3561  
 14★Sheperd Matthew 431-8766  
 15★Beneke R  
 16★Norton J  
 17★Packwood D  
 18★Neal W  
 19★Staples P  
 20★Godfrey Maurice 244-9322  
 21★Kim Don 244-7615  
 22★Albright Lorraine 243-9160  
 23★Russell Kelly R 244-1767  
 24 Medley Angle  
 25★Purcell Pat M  
 26★Piper Regina  
 27★Dickerson Susan  
 28★Mendoza H  
 29 Johnson Jerry C 244-3139  
 30★Harvester K

**STREET CONTINUED**

148★Beanthin Stan 241-2356

**154 Apartments**

1 Cook Dorian 433-1942  
 2 No Return  
 3★Patoc Gabriel 243-6370  
 4 Anderson Kevin

**158 Apartments**

1-2 No Return (2 Apts)  
 3 Hasty Bob D  
 4 Vacant

**2D AV S INTERSECTS**

214 Village Lane Apartments Inc 244-4783  
 61★Fuhrman Patk J 242-7986  
 62★Valentine M E 433-3365  
 63 Adams Peggy Mrs 243-8836  
 64★Gruart Sara 244-9005  
 65 Vacant  
 66 Pederson Geraldine 246-4397  
 67 Vacant  
 68 Gardner Evelyn Mrs 244-6457  
 69★Landgraf Mark R 244-3607  
 70★Simmons D L 433-1928  
 71★Chaney Frank L 431-3261  
 72★Beck Darrell 241-5674

**216 Apartments**

73 Fenster Clarice  
 74 Craft James C 244-4572  
 75★Daniels S L 243-1434  
 76 No Return  
 77 Mc Keever Linda  
 78 Saar Jan L 241-7544  
 79 Markholt Jeff 242-9896  
 80★Hassan Ali 431-8806  
 81★Hailu Johannes 241-6888  
 82★Parkmann Victor 242-5347  
 83★Kerns Gary D 241-5664  
 84 Vacant

**218 Apartments**

85★Peterson L G 242-0946  
 86★Ringering Keith 241-2435  
 87 Hite Jennette C 248-2554  
 88 Wilson Ron R 246-3383  
 89 Killen Richd J 433-1937  
 90 Harrold Margt E Mrs 244-2544  
 91★Rushton Christine 243-7767  
 92★Altman Erv 248-0312  
 ★Hubbard Joy M 248-0379  
 94 Hagberg Melissa  
 95★Spadow John A 248-7306  
 96 Vacant  
 220 Village Lane Apartments (Ofc)  
 244-4783  
 1★Wallace James L 246-3451  
 2 Cha Mike S  
 3★Hoobler L 242-8603  
 4★Hale Terri 243-7457  
 5 Vacant  
 6 Hubbard Janene 243-7167  
 7★Yi Chan K 241-7771  
 8 Lovett Jim  
 9 Payne Mary L 244-1849  
 10★Carey L J 244-5076  
 11 Mungra Arvand 241-7074  
 12 Rabadia Vithal 246-9223  
 13 Javier Jerry 248-3236  
 14 O'Neal Shelly  
 15★Park Joe 241-0968  
 16★Benton Steve 246-7152  
 17★Forster G 244-9870  
 18 Karell Ross

538

536

**Details For:**  
**S 152ND ST**

**Year** 1991  
**Source** R.L Polk Co Publishers

**TP** -  
**Adjoining** X

**S 152D ST (B)-Contd**

19 Vacant  
 20★White Kyle 243-5942  
 21 Coletti Hardy  
 22 Gott Forrest  
 23 Lockett Norman 431-9245  
 24 No Return  
 222 Apartments  
 25 No Return  
 26 Vacant  
 27★Kwon Young 431-8178  
 28 Minnott David  
 29★Bowman R Mrs 248-0622  
 30★Casebier Kevin 242-7103  
 31 Jones Orville  
 32 Martin Russell 241-6841  
 33 Jurcich Jean E 241-4711  
 34 Vacant  
 35 Ramstad Lisa 241-8403  
 36 Vacant

**224 Apartments**

37★Mobley Gregory 431-9293  
 38★Anderson Richd 431-0979  
 39★Dunham Tim R 431-3276  
 40★Tremen David S 244-6352  
 41 Katalisto Leta L 242-1486  
 42 Smith Kim A 248-3540  
 43 Sarasin Robt J 242-3509  
 44 Blando Rachel 244-1192  
 45★Van Beck Susan 246-2735  
 46★Kunst M 243-2691  
 47 Mc Clung Rock  
 48★Jones Mario J

225 Highline High School 433-2511

**226 Apartments**

49★Sawyer Gerald R 433-7932  
 50-51 No Return (2 Apts)  
 52 Holzer Pam A 243-8882  
 53★Addington R 243-1339  
 54 Beaver Bob 244-3135  
 55 Green Dale 244-7958  
 56 Haire Clarice M 242-9056  
 57 Arent Erma G  
 58 Vacant  
 59★Garrison Melanie B 244-4163  
 60★Banes Micheal 431-8442

**STREET CONTINUED**

236 Burien Town House Condominiums

937-4856  
 101-102 No Return (2 Apts)  
 103★Burke Enid L @ 243-4524  
 104★Ryan F M 243-9618  
 105 Lee Terry R @  
 106 No Return  
 201 Salveson Beatrin @ 248-0386  
 202 Gushken Jane H @  
 203★Campbell R G 241-0418  
 204-205 No Return (2 Apts)  
 206 Booke D E 244-9015  
 301★Kirwan Raymond J 242-7637  
 302 No Return  
 303 Vacant  
 304★Dow C L @ 433-6280  
 305 No Return  
 306 Polindexter J Scott @ 241-7279

240 Burien Town House Condominiums

447-9234  
 101 Robinson Lloyd S @ 246-7070  
 102 Spear Norm R @ 243-8332  
 103★Snjodoski Wm @ 248-4232  
 104 Mc Knight D Carol @ 244-5322  
 105 Morrison Vickie L 433-1033  
 106 Huddle Irene Mrs @ 242-2933  
 107 Stusser Dave @  
 108 Vacant  
 109★Moon Karac 241-1522  
 110 Miller Ronald C 242-4707  
 111 Lawrence Millie E Mrs @ 242-7840  
 112 Campbell Ruth E @ 248-0354  
 113 Fogleman Neil 244-3947  
 114 Mazziotto Joe 248-1654  
 115★Ambrose E 248-7634  
 116 Williams Charles @ 248-3686  
 117 White Evelyn A @ 246-8395  
 118★Koomen Jan W 244-4505

253 Under Constr 431-3497

**4TH AV (B) INTERSECTS**

400 Village Monarchet Apartments  
 241-5086  
 A1★Powell Margt  
 A3★Logan Phyllis A 242-4267  
 A4★Dent C L 241-8458  
 A5 Vacant

A6★Draskowski K L 244-8969  
 A7★Norton C L 244-7938  
 A8★Cowell Allan 241-7013  
 A9★Butler Eshean T 248-1215  
 A10 Vacant  
 B3★Evans Steven M 241-8058  
 B10★Williams Vanessa 248-2809  
 B1★Norgaard Carmen 248-2297  
 B14★Booker Juanita  
 B15★Vargas Jose 242-5832  
 B17★Goode Jesse 241-7014  
 B18★Malo Todd 243-8456  
 C2 Vacant  
 C5★Baskett G V 248-2982  
 C8★Guida Joe 431-8559  
 C12★Cass J 244-3824  
 C14★Maginnis Martha 431-9281  
 C15★Churlin John A  
 C16★Welsh L A 242-6742  
 C18★Little Tina 248-0743  
 C19★Rice L 431-9223  
 C17★Hendricksen Jas  
 C13★Kallis John  
 C1★Mc Intosh R L

431 Holder Dana N

436 Dianne Manor Apartments 244-9122

1 Robinson Wil  
 2★Baker J  
 3 Nguyen Hung Van 242-1450  
 4★Smith D 246-6510  
 5★Fair L  
 6 Vacant  
 7★Bittner Rany W  
 8 Ransom Terri  
 9 Vacant  
 10 Le Cu V 244-7091  
 11 Moore Liane L  
 12★Dulier J  
 13 Orlichky Andrew 242-8562  
 14★Nygard J  
 15★Hayes W  
 16★Hendrickson D  
 17★Mc Nab Jerry 248-3319  
 18 Tunnell Gary 246-3284  
 19★Lambert S 433-7658  
 20★Roll Dawn 242-0579  
 21 O'Donnell Susie I 244-1296  
 22 Rollwagon Janice

**STREET CONTINUED**

445 Burien Chiropractic Center 246-5370  
 446 Lennox Manor Apartments 246-8023

1★Jones Willie  
 2★White K  
 3 Collins L  
 4 Williams P  
 5★Johnston R  
 6★Watson L  
 7★Tufts S  
 8★Tomaszewski H  
 9 Belkker R  
 10 No Return  
 11 Walton P  
 12★Bylinsky Dawn 431-8468  
 13 Draper Barb J 241-5446  
 14 Dahl Robt 243-3307  
 15 Chambers V  
 16 Vacant  
 17 Avery S  
 18 Alferon S  
 19★Tran Ngoc 244-8479  
 20★Thornton Jim J 242-5939  
 21 Reis I  
 22★Edgecombe Delano 242-9891

**STREET CONTINUED**

447 Vacant  
 449 Sabol Andrew  
 451-455 Vacant (2 Hses)  
 525 Vacca Angelo A 242-1338  
 526 Hudson Delton D @ 242-5653  
 536 Gongora Cruza  
 601 Fenton Place Apartments 244-0683  
 1★Logreid M  
 2★Hohom D A 242-4168  
 3★Ganeneder R  
 4★Thompson D  
 5 Edgerton D  
 6★Deitrich Carl C 431-8004  
 7★Mc Laughlin P  
 8★Mirante G  
 9★Klein John I  
 10-11 Vacant (2 Apts)  
 12★Holland John E  
 13 Vacant

14★Klein John 248-7863  
 15 Fenton Place (Ofc)  
 605 Apartments  
 1 Brown  
 2★Nisco M  
 3 Vacant  
 4 Stadler  
 5★Montle L  
 6★Ennis Reid  
 7★Newby C  
 8★Gerken P  
 9★Sutton Wallan 242-9029  
 10 Geiger D M 241-2181  
 11 Hofstadler  
 12★Jules Anne 433-8086  
 13 Cheetham  
 14★Johnson Susan  
 15★Lombardin Joe  
 16★Costa H  
 17★Freelhy M J 243-9604  
 18★Simmens A M 242-7991  
 19★Buck J  
 20★Perlberg T L 248-3914  
 21★Mc Duffie Carl

608 Cierra Commons Apartments 246-4591

A1 Steffens R C 433-0545  
 A2★Siddens L J  
 A3★Kellington S J 243-5644  
 A4★Jocelyn V K 433-8006  
 A5★Carr P  
 A6★Utley D R  
 A7★Welch C D 243-5618  
 A8 Vacant  
 A9★Wessel C 433-0458  
 A10★Cahalan B  
 A11★Bradford M  
 B2★Patter J M 431-0302  
 B3★Miller Mark 433-2616  
 B4 Vacant  
 B5★Brown K  
 B6★Furrer Mike 244-4132  
 B7★Evans Randall 243-7981  
 C3★Halverson-Fishman Kim Mrs  
 241-8482

C4★Russell R A 431-8036  
 C5★Silling Phil A 244-0058  
 C6 Vacant  
 C7★Zimmerman Dawn  
 C8★Nelson Bruce A 248-7667  
 D1★Perkins Patricia 244-0972  
 D2 Vacant  
 D3★Tamminen Jim 242-9224  
 D4-D6 Vacant (3 Apts)  
 D7★Hidilo Todd J 244-7076  
 D8 Vacant  
 D9★Agar Norma J 433-8004  
 E2★Smith Wm F 242-3983  
 E7★Barger Gerri C 241-8345  
 38★Demello Dennis L 243-0654  
 39★Polais Jeff 244-3304  
 B10★Starr Michl 244-8563  
 B11★Clark Randall G 242-7752  
 B12★Healy S 433-8532  
 B13★Perieberg Jesse 431-9068  
 B14★Huguenard Jas D 243-2683  
 B15★Massard Mark 241-7856  
 B19★Nostari Michl 248-1857  
 B20★Pederson S R 431-0863  
 C10★Maxwell Mary G 241-8536  
 C11★Ruby Karen L 243-1754  
 C12★Barger B J 241-4472  
 D10★Parker Gary 241-0824  
 D12★Sollz Ruben 241-0413

**609 Apartments**

1 Watts T  
 2★Marrow V  
 3 Pitts Al E 244-0683  
 4★Luk C  
 617 Docusen Danl 244-7333  
 617½ Docusen Wendell C 242-6708  
 630 Munro Manor park lake homes  
 782-3500  
 10★Olson M  
 11 Culton Marilyn 242-8416  
 12 Johnson Phoebe 244-3028  
 13 Knight Lois A 244-8498  
 14 Williams Annie E 243-4878  
 15★Short M  
 16 Bolster Patricia 243-9350  
 17★Lowe R  
 18★Gross C  
 19★Mohr Gladys M 241-1749  
 20★Reynolds A

**Details For:**

S 152ND ST

**Year**

1991

**Source**

R.L Polk Co Publishers

**TP**

-

**Adjoining**

X



**SW 152D ST (B)-Contd**

Linn Brian J lwyr 242-9876  
Schisel Julie M lwyr 242-9876  
Vista Optical optom 242-5043  
Ridgeway Barbara A lwyr 242-9876  
250 Bartell's Drugs 242-1201  
255 Cash and Carry Beauty Supply 246-1477  
4TH AV SW INTERSECTS  
400 Burien Four Hundred Shopping Arcade  
Pacific First Bank (Br) 244-4950  
401 Windermere Real Estate 244-6900  
409 Sea Tac Escrow Inc escrow 241-1001  
413 Vacant  
415 Wallen Paul H optom 244-2020  
Sewell Lindsey K optom 244-2020  
417 Moreland Douglas H lwyr 242-4900  
Weiner Andrew B lwyr 242-4900  
421 Elmer's Appliance & TV 244-6273  
421a Valle Odd dentist 242-4500  
425 Ducz's Viennese Pastry & Candy Shop 243-4138  
427 West Perry Co (Video Dept) 242-2121  
431 West Perry Co hsehold appliance 242-2121  
437 Silver Swan 243-8207  
441 Gehl Flowers & Gifts 242-3205  
443 Vacant  
445 Elegante Gown Rentals Inc clo rental 243-7779  
445 1/2 Vacant  
447 Merle Norman Cosmetics cosmetics 241-0221  
2d Fl Burien Studio photog 242-4433  
455 Wonderland Books & Gifts book sls 433-0279  
457 Competitive Edge athletic apparel 246-7211  
460 Lamont's of Burien dept store 433-0676  
6TH AV SW INTERSECTS  
801 C U First Securities Inc stock mkt ofc 431-0940  
604 Burien Pet Center 242-7111  
605 King Wha Restaurant 243-0323  
610 Heather's Hallmark 241-9325  
611 Jorstad Jewelers Inc 243-5616  
612 Vacant  
616 Empire Electronics Inc computer sls & serv 244-5200  
619 Vacant  
623 Vera Cruz restr 242-5108  
625 Vacant  
626 Elliott Tire & Service Co 248-8473  
627 Times Printshop 246-3048  
629 Todd's Shoe Repair 246-2466  
629a Christian Science Reading Room 243-0650  
631 Burien Books 244-1422  
633 Seoul Boutique clo & gifts 241-5403  
636 Ding How Restaurant 243-6810  
638 Standard Brands Paint Co 246-8800  
639 Sun Jewel jwly ret 241-1008  
641 Discount Computer Software sls & serv 431-0180  
643 A & O Office Service ofc serv 244-2826  
645 A & O Office Service (Addl Sp)  
648 Burien Flower Shop 431-0334  
648 Glass Expressions stained glass & gifts 242-2860  
650 American Ballet Academy 246-6143  
655 Key Bank (Burien Br) 241-9348  
660 Frame & Sav Inc 244-8025  
702 Parking Lot  
8TH AV SW INTERSECTS  
800 Interwest Savings Bank 433-6262  
806 Parking Lot

**AMBAUM BLVD SW INTERSECTS**

816 Carpet World 246-9750  
819 Pacific Fabrics 246-0996  
822 Burien Fish Market 246-9898  
823 Decorator Antiques 242-4196  
824 Murillo's Custom Tailoring 246-4020  
826 Burien Danish Bakery 242-5111

826 Farmers Insurance Group 244-5220  
827 Remember When Antiques & Collectables antiques 242-1143  
828 His & Her Hair Center beauty salon 244-5560  
830 Vacant  
9TH AV SW INTERSECTS  
901 Paralyzed Veterans of America Northwest Chapter 241-1843  
902 Boulevard Cleaners 242-7610  
903 Vacant  
904 Burien Mini Mart 243-5500  
905-905 1/2 Vacant (2 Hses)  
907 Luv 'n' Stuff 242-7504  
908 Kirk's Feed & Garden Store 242-8000  
909-913 Vacant (2 Hses)  
914 Moore's Jim Restaurant 244-0967  
Hoohna Car Wash car washes 244-1639  
915 Vacant  
917 Geri's antiques 243-2377  
919 Burien Beauty Salon 244-5687  
920 Lauris Jay & Co jwly 243-9890  
Out of the Blue boutique 244-7292  
Becker Mandt Rebar Servs reinforcing bar detailing 244-8505  
921 C & W Tax Co Inc income tax serv 243-1240  
922 Vacant  
923 Hi-Line Tin Shop sht mtl contrs 242-8040  
929 City Heat Magazine 242-3952  
929 1/2 Noorda Jan archt 246-6111  
930 Seattle Prestige Properties Inc 243-8883  
10TH AV SW INTERSECTS  
1004 Southgate Masonic Temple (Meeting Hse) 433-9945  
Kiwanis Club (Burien) (Meeting Hse)  
Rotary Club (Burien) (Meeting Hse)  
Southgate Chapter No 190 (OES) organization  
Southgate Lodge No 247 (F&M)  
Triple Tau No 66 (RAM)  
1005 Saint Elizabeth's Episcopal Church 243-6844  
1008 Vacant  
1016 Landmarc Tri apts 824-9400  
A★Sanders Frank S Mrs 242-9254  
B★Prosser Linnie D Mrs 243-2929  
C No Return  
1020 Landmarc Tri West 243-9040  
1020a Van Horn Robt S 244-2485  
1020b Gee Darin M 244-4878  
1020c Knotts Carol 242-1632  
1022 Heath Danl © 243-1864  
1032 Nicholson Patk 244-8698  
1033 Dykeman Ruth Children's Center coun cntr 242-1698  
Loft the crisis residential center 246-2673  
1038 Treichler Theo E © 244-5883  
1044 Vacant  
1050 Apartments  
1★Firstad Roger 246-8438  
2 Clark Kerry J  
3 Dombrowski Scott 244-9508  
4★Sacayanan Dico F

**STREET CONTINUED**

1058 Perez Gerald L © 243-8227  
12TH AV SW INTERSECTS  
1201 De Marre John M 246-3931  
1204 Luthy Frank W © 246-1609  
1207 Farness Richd A © 243-2274  
1210 Kauffman Donald A © 248-2259  
1215 Bode Darlene J Mrs © 242-8050  
1218 No Return  
1220★Shultz James 433-8257  
1223★Kirk D © 246-3806  
1226 Bagdaley Patricia © 244-3919  
1229 No Return  
1232 M E L Construction contr 246-1655  
Leggett Mark E © 246-1655  
1235 Holland Geo J ©  
1238 May Joseph E © 242-1379

1239★Abalafia Jeff © 246-1019  
1239 1/2★Schefano Mary 248-1313  
1246 Hanson Fred C © 248-2541  
1247 Calvo Sidney ©  
1248 Fritz Leonard J © 242-7613  
1250 Jhaveri Arun © 243-2102  
1255 Eck John W © 246-4849  
1261 Almquist Jon R © 246-6290  
14TH AV SW INTERSECTS  
1402 Gilmore Paul T © 244-3001  
1405★Arntz Craig T © 241-2552  
1412 Jones Walter  
1413 Tanaka Frank Y © 243-3473  
1418 Dolgner Eliz V Mrs © 242-0349  
1425 Hulsman Leonard A © 431-0808  
1430★Gauliff Jeff 246-9445  
1431 Lee B Fairman Co mfg agts 244-7262  
Lee David H © 243-2006  
1434 Guthrie Edwin W © 243-0193  
1435 Ludwig Mary A © 244-6349  
1440-1443 No Return (2 Hses)  
1446★Mitchell Charlie 248-1653  
1449 Engeset T T © 243-3456  
1452 Garrison Patricia B Mrs © 242-0767  
Kirkpatrick Doris M Mrs 243-7611  
1458 Kleppinger Geo R 243-5351  
1461 Erickson Frank L © 243-8835  
16TH AV SW INTERSECTS  
1603 Mc Intosh Frances W Mrs © 246-5013  
1604★Wu Wayne ©  
1611 Becker Harold L © 242-7274  
1612 Casadier Kevin 242-7103  
1616 Yarno Phillip L © 243-6492  
1621 Skarbo Inga ©  
1626 Nygard Kenneth E © 246-8950  
1628 Boyle Janet N © 242-1429  
1635 Larson Geo M ©  
18TH AV SW INTERSECTS  
1800 Seahurst Professional Center  
Tanaka Frank Y dentist 243-5300  
Seahurst Crown & Bridge specialized dental laby 243-5381  
1803 Foster Barbara Mrs © 246-2451  
1807 Luthy Gene A © 246-6348  
1811 Oldfield John F © 242-1496  
1817 Deyman Roy E © 248-0987  
1825 Lockett Homer E © 243-6725  
1828 Vacant  
1834 Krieger Geo Building Specialties genl constn 241-8479  
Kreiger Geo © 241-8479  
1835 Washington Association of Naturopathic Physicians 246-8268  
Harmon Kenneth F naturopath 243-6252  
20TH AV SW INTERSECTS  
2004 Laurels the apts 244-1441  
1 De Phelps Gertrude D 242-7322  
2★Pathier A  
3 No Return  
4 Schumacher J E 241-0414  
5★Lentz Keith 248-0411  
6★Stoll Brad 431-8631  
7 Levich Alice J Mrs 244-2710  
8 King Pearl H Mrs 244-8084  
2014 Seahurst Park Apartments 246-5846  
1 Thomas Cindy I  
2 No Return  
3 Keefe Ruth E Mrs 242-8987  
4★Graves A 248-2874  
5 Bileborrow Brian 241-0477  
6★Byrd Marlene T  
7 Coder Ernesta M 244-8710  
8 Gudor Thos  
9 Wolfe Randy 242-2694  
2022 Photo One photog studio 242-4866  
Colfure Prevost 433-6027  
2022a★Pike David 244-1782  
2022b Vacant  
2026 Craig Colin C dentist 243-5445  
2030 Johnson Karl D osteo 243-1330  
2034 Vacant  
2038 Kid's Kioset clo 243-1795  
2038a★Drake Walter 431-0914

**Details For:**

152ND ST SW

**Year**

1991

**Source**

R.L Polk Co Publishers

**TP**

-

**Adjoining**

X

1ST AVE S

**ADDRESS**

<u>Details For:</u>	<u>Year</u>	<u>Source</u>	<u>TP</u>	<u>Adjoining</u>
1ST AVE S	2005	Cole Information Services	X	X

3415048.6 Page: A20

**PAGE 602**

## NE 150TH ST

	Victor K George.....	02*	206.242.5555
5604	Russ Mirnyuk.....	99*	206.244.2937
	Vladimir Mirnyuk.....	99*	206.244.2937
5605	Nancy Tran.....	01*	206.968.6067
5614	Dan A Tunay.....	94*	206.277.9780
	Denilo R Tunay.....	94*	206.277.9780
5615	Brian Leachad.....	34*	NP
	Chris Leachad.....	01*	NP

-28TH LIT S DITS  
2806 Donald

	o PHU H. Nguyen	01*	NP
	o TAI H. Nguyen	01*	NP
5619	Sudha Singh	+	NP
5622	Hazik Lam	00*	NP
5626	Drago M. Jurcovic	02*	206.248.8101
	Zorica Jurcovic	02*	206.248.8101
5627	Enkhbayar J. Bao	01*	206.248.4110

2825 Karen L.  
Patterson M.

CT 279.00 207 - 1458 80  
ST 279.00 207 - 1458 80

168 Julia K.A.  
Roberta

207★Iglesia NI Cristo.....	97	208.241.7422
216★Frank D Thomas.....	+	HP
222★A. Mumbrey Eayme Inc.....	00	208.461.3475

50	Billy A.
50	David R.
2022	David A.

243 ★ Burlington Collision Ctr.....	83	206.248.2852
245 ★★ Asia Babin Personnel Services I	01	208.405.3888
<b>-4TH AVE SW INTS</b>		
415 ★ Burlington City.....	87	206.243.5507
★ City of Burlington.....	93	206.241.4647
431 ★ Meat Makers Restaurant.....	93	206.242.8491
<b>-4TH AVE SW INTS</b>		

3035 Everett St.

631	★Banner Financial Services	95	206.870.0555
631	★John Consulting.....	03	206.431.8700
632			
2	Jan Elertson.....	93	206.245.1641
★	Indocom Internet Services	00	206.968.0999
★	Paula Pauline Ltd.	06	206.266.2299

3049	Schell, E.
3050	Henry H.
	Madsen, L.

7	Sandra Stevan	4	NP
	Evelyn Wilson	97	206 244 8736
633	Tarmex Inc.	03	208 248 3357
642	Douglas H Baer	00	NP
	Jane C Baer	00	NP
	Boer Construction	03	206 244 7581

3207	Gonzalo Mado
------	-----------------

6524 Jerry F. Mayer .....	02	NR
801 .....		
215★Accent Hair .....	89	206.241.2100
★✠ Hair Graphics .....	83	206.433.8980
✠Welter Pat .....	96	206.243.6436
✠Whitler B. Balthasar .....	98	206.243.8466

3400 ★ Olympia  
★ Type C

A-104★Armored Flooring.....	03	206.431.0187
824★Burton Auto Rebuild.....	80	206.245.0089
-10TH AVE SW INTS		
819 Building		
A★C & R Electric Inc.....	87	206.248.7779
Alfred Southern Co.	05	206.439.2677

1 Atty L S  
3703

-12TH AVE SW DNTS			
1002 Apartments			
	▲ C Crawford	01	NP
1	Sophia R Moreno	03	NP
2	Mercedes Rogers	02	208.431.2799
3	Monica White		NP

★ Robert  
3705 Halton /

2	H Williams	02	205 277 9029
1003	Brandon Coy	03	NP
	Jakeann Donohue	+	NP
1008	Apartment		
	Dana M Mastandrea	01	NP
	Domini J Mastandrea	01	NP

B Michael  
3718

1014	Apartments		
	Mike C Romero	02	NP
1016	Mark A Stefnik	02	NP
1016	Thelma J Stefnik	02	NP
1015	Benjamin Driveway	02	208-459-0254

3723 Apartm  
D Mammi

1018	Karen L. Gray	03	N7
1028	Teressa Goodhope	03	N7
	o Torben O Goodhope	03	N7
1029	Gayle L. Rand	73	208.242.4088
1032	Douglas T Hubbard Sr.	01	206.938.5139
	Penney Sue Hubbard	01	206.938.5139

**B** Sharon C. Wylie, He

1044	Phyllis L. Taterico	01	206.351.9083
1045	Points Services	02	NP
	Frank Usimail	08	NP
1058	Bonnie L. Lemay	06	206.246.6044
	Mark A. Lemay	08	206.246.6044

3728 Apartment  
 ♣ Robin Be

1202	Tamara A Hyzer	69	*206.243.8037
1210	J.L. Rogers	78	206.242.9817
	Terry Rogers	78	206.242.9817
1212	Donna J Rogers	80	*206.242.5251
	Rick A Rogers	80	*206.242.5251

4 Fuernberg  
4 S. Pico.

1224	Michael J. Leathers	84	NP
1225	Eugene F. Redhage	68	208,244,3797
1230	Kristin N. Bongiovanni	+	NP
	William J. Bongiovanni	+	NP
1230	Suzanne M. Hanson	01	NP

★ 11月11日

1234	Gil A. Latrondo	99-206,433,053
	Regina C. Latrondo	99-206,433,053
12410	Audrey H. Hogue	98-206,246,542
1242	Yvonne E. Hobson	60-206,243,187
1249	Charles B. Hoptone	87-206,243,554

2 Ann M Bl

1259	Lesley Miller.....	+	206.431.5413
<b>-16TH AVE SW INTS</b>			
1422*	ACE Enterprises.....	03	206.354.1425
	Jason Paquette.....	+	206.248.6368
	Sarah Paquette.....	+	206.248.6368
	.....	77	206.248.7100

1010	JENNIFER L.
1011	WILLIAM N.
1012	WILLIAM N.

Teresa L Edwards .....	02	206.248.0161
1423 *R & L Construction Inc...	02	206.248.0161
Carmen C Williams .....	94	206.248.0161
Richard W Williams .....	94	206.248.0161

may not be reproduced without the express written permission of the publisher.



---

Adjoining  
✓

## 2003

3415048.6 P





**112 S 150th St**

112 S 150th St

Burien, WA 98148

Inquiry Number: 3416589.1

September 24, 2012

## Certified Sanborn® Map Report



440 Wheelers Farms Road  
Milford, CT 06461  
800.352.0050  
[www.edrnet.com](http://www.edrnet.com)

## Certified Sanborn® Map Report

9/24/12

**Site Name:**

112 S 150th St  
112 S 150th St  
Burien, WA 98148

**Client Name:**

E3RA, Inc.  
201 160th Street South, #401  
Tacoma, WA 98444



Environmental Data Resources Inc

EDR Inquiry # 3416589.1

Contact: Casey Lowe

The complete Sanborn Library collection has been searched by EDR, and fire insurance maps covering the target property location provided by E3RA, Inc. were identified for the years listed below. The certified Sanborn Library search results in this report can be authenticated by visiting [www.edrnet.com/sanborn](http://www.edrnet.com/sanborn) and entering the certification number. Only Environmental Data Resources Inc. (EDR) is authorized to grant rights for commercial reproduction of maps by Sanborn Library LLC, the copyright holder for the collection.

### Certified Sanborn Results:

**Site Name:** 112 S 150th St  
**Address:** 112 S 150th St  
**City, State, Zip:** Burien, WA 98148  
**Cross Street:**  
**P.O. #** 112 S 150th St  
**Project:** 112 S 150th St  
**Certification #** 5281-439E-88D4



Sanborn® Library search results  
Certification # 5281-439E-88D4

### UNMAPPED PROPERTY

This report certifies that the complete holdings of the Sanborn Library, LLC collection have been searched based on client supplied target property information, and fire insurance maps covering the target property were not found.

The Sanborn Library includes more than 1.2 million Sanborn fire insurance maps, which track historical property usage in approximately 12,000 American cities and towns. Collections searched:

- ✓ Library of Congress
- ✓ University Publications of America
- ✓ EDR Private Collection

*The Sanborn Library LLC Since 1866™*

### Limited Permission To Make Copies

E3RA, Inc. (the client) is permitted to make up to THREE photocopies of this Sanborn Map transmittal and each fire insurance map accompanying this report solely for the limited use of its customer. No one other than the client is authorized to make copies. Upon request made directly to an EDR Account Executive, the client may be permitted to make a limited number of additional photocopies. This permission is conditioned upon compliance by the client, its customer and their agents with EDR's copyright policy; a copy of which is available upon request.

### Disclaimer - Copyright and Trademark notice

This Report contains certain information obtained from a variety of public and other sources reasonably available to Environmental Data Resources, Inc. It cannot be concluded from this Report that coverage information for the target and surrounding properties does not exist from other sources. NO WARRANTY EXPRESSED OR IMPLIED, IS MADE WHATSOEVER IN CONNECTION WITH THIS REPORT. ENVIRONMENTAL DATA RESOURCES, INC. SPECIFICALLY DISCLAIMS THE MAKING OF ANY SUCH WARRANTIES, INCLUDING WITHOUT LIMITATION, MERCHANTABILITY OR FITNESS FOR A PARTICULAR USE OR PURPOSE. ALL RISK IS ASSUMED BY THE USER. IN NO EVENT SHALL ENVIRONMENTAL DATA RESOURCES, INC. BE LIABLE TO ANYONE, WHETHER ARISING OUT OF ERRORS OR OMISSIONS, NEGLIGENCE, ACCIDENT OR ANY OTHER CAUSE, FOR ANY LOSS OF DAMAGE, INCLUDING, WITHOUT LIMITATION, SPECIAL, INCIDENTAL CONSEQUENTIAL, OR EXEMPLARY DAMAGES. ANY LIABILITY ON THE PART OF ENVIRONMENTAL DATA RESOURCES, INC. IS STRICTLY LIMITED TO A REFUND OF THE AMOUNT PAID FOR THIS REPORT. Purchaser accepts this Report "AS IS". Any analyses, estimates, ratings, environmental risk levels or risk codes provided in this Report are provided for illustrative purposes only, and are not intended to provide, nor should they be interpreted as providing any facts regarding, or prediction or forecast of, any environmental risk for any property. Only a Phase I Environmental Site Assessment performed by an environmental professional can provide information regarding the environmental risk for any property. Additionally, the information provided in this Report is not to be construed as legal advice.

Copyright 2012 by Environmental Data Resources, Inc. All rights reserved. Reproduction in any media or format, in whole or in part, of any report or map of Environmental Data Resources, Inc., or its affiliates, is prohibited without prior written permission.

EDR and its logos (including Sanborn and Sanborn Map) are trademarks of Environmental Data Resources, Inc. or its affiliates. All other trademarks used herein are the property of their respective owners.

**Rairdon Burien**

15026 1st Ave S  
Seattle, WA 98148

Inquiry Number: 3415048.3  
September 20, 2012

## Certified Sanborn® Map Report



440 Wheelers Farms Road  
Milford, CT 06461  
800.352.0050  
[www.edrnet.com](http://www.edrnet.com)



## Certified Sanborn® Map Report

9/20/12

**Site Name:**

Rairdon Burien  
15026 1st Ave S  
Seattle, WA 98148

**Client Name:**

E3RA, Inc.  
201 160th Street South, #401  
Tacoma, WA 98444



EDR Inquiry # 3415048.3

Contact: Casey Lowe

The complete Sanborn Library collection has been searched by EDR, and fire insurance maps covering the target property location provided by E3RA, Inc. were identified for the years listed below. The certified Sanborn Library search results in this report can be authenticated by visiting [www.edrnet.com/sanborn](http://www.edrnet.com/sanborn) and entering the certification number. Only Environmental Data Resources Inc. (EDR) is authorized to grant rights for commercial reproduction of maps by Sanborn Library LLC, the copyright holder for the collection.

### Certified Sanborn Results:

**Site Name:** Rairdon Burien  
**Address:** 15026 1st Ave S  
**City, State, Zip:** Seattle, WA 98148  
**Cross Street:**  
**P.O. #** Rairdon Burien Sites  
**Project:** Rairdon Burien Sites  
**Certification #** 2C56-4FB5-87DD



Sanborn® Library search results  
Certification # 2C56-4FB5-87DD

### UNMAPPED PROPERTY

This report certifies that the complete holdings of the Sanborn Library, LLC collection have been searched based on client supplied target property information, and fire insurance maps covering the target property were not found.

The Sanborn Library includes more than 1.2 million Sanborn fire insurance maps, which track historical property usage in approximately 12,000 American cities and towns. Collections searched:

- ✓ Library of Congress
- ✓ University Publications of America
- ✓ EDR Private Collection

*The Sanborn Library LLC Since 1866™*

### Limited Permission to Make Copies

E3RA, Inc. (the client) is permitted to make up to THREE photocopies of this Sanborn Map transmittal and each fire insurance map accompanying this report solely for the limited use of its customer. No one other than the client is authorized to make copies. Upon request made directly to an EDR Account Executive, the client may be permitted to make a limited number of additional photocopies. This permission is conditioned upon compliance by the client, its customer and their agents with EDR's copyright policy; a copy of which is available upon request.

#### Disclaimer - Copyright and Trademark notice

This Report contains certain information obtained from a variety of public and other sources reasonably available to Environmental Data Resources, Inc. It cannot be concluded from this Report that coverage information for the target and surrounding properties does not exist from other sources. NO WARRANTY EXPRESSED OR IMPLIED, IS MADE WHATSOEVER IN CONNECTION WITH THIS REPORT. ENVIRONMENTAL DATA RESOURCES, INC. SPECIFICALLY DISCLAIMS THE MAKING OF ANY SUCH WARRANTIES, INCLUDING WITHOUT LIMITATION, MERCHANTABILITY OR FITNESS FOR A PARTICULAR USE OR PURPOSE. ALL RISK IS ASSUMED BY THE USER. IN NO EVENT SHALL ENVIRONMENTAL DATA RESOURCES, INC. BE LIABLE TO ANYONE, WHETHER ARISING OUT OF ERRORS OR OMISSIONS, NEGLIGENCE, ACCIDENT OR ANY OTHER CAUSE, FOR ANY LOSS OF DAMAGE, INCLUDING, WITHOUT LIMITATION, SPECIAL, INCIDENTAL CONSEQUENTIAL, OR EXEMPLARY DAMAGES. ANY LIABILITY ON THE PART OF ENVIRONMENTAL DATA RESOURCES, INC. IS STRICTLY LIMITED TO A REFUND OF THE AMOUNT PAID FOR THIS REPORT. Purchaser accepts this Report "AS IS". Any analyses, estimates, ratings, environmental risk levels or risk codes provided in this Report are provided for illustrative purposes only, and are not intended to provide, nor should they be interpreted as providing any facts regarding, or prediction or forecast of, any environmental risk for any property. Only a Phase I Environmental Site Assessment performed by an environmental professional can provide information regarding the environmental risk for any property. Additionally, the information provided in this Report is not to be construed as legal advice.

Copyright 2012 by Environmental Data Resources, Inc. All rights reserved. Reproduction in any media or format, in whole or in part, of any report or map of Environmental Data Resources, Inc., or its affiliates, is prohibited without prior written permission.

EDR and its logos (including Sanborn and Sanborn Map) are trademarks of Environmental Data Resources, Inc. or its affiliates. All other trademarks used herein are the property of their respective owners.

**119 S 150th St**

119 S 150th St

Burien, WA 98148

Inquiry Number: 3416589.2

September 24, 2012

## Certified Sanborn® Map Report



## Certified Sanborn® Map Report

9/24/12

**Site Name:**

119 S 150th St  
119 S 150th St  
Burien, WA 98148

**Client Name:**

E3RA, Inc.  
201 160th Street South, #401  
Tacoma, WA 98444



Environmental Data Resources Inc

EDR Inquiry # 3416589.2

Contact: Casey Lowe

The complete Sanborn Library collection has been searched by EDR, and fire insurance maps covering the target property location provided by E3RA, Inc. were identified for the years listed below. The certified Sanborn Library search results in this report can be authenticated by visiting [www.edrnet.com/sanborn](http://www.edrnet.com/sanborn) and entering the certification number. Only Environmental Data Resources Inc. (EDR) is authorized to grant rights for commercial reproduction of maps by Sanborn Library LLC, the copyright holder for the collection.

### Certified Sanborn Results:

**Site Name:** 119 S 150th St  
**Address:** 119 S 150th St  
**City, State, Zip:** Burien, WA 98148  
**Cross Street:**  
**P.O. #** 119 S 150th St  
**Project:** 119 S 150th St  
**Certification #** 9DF6-4933-957B



Sanborn® Library search results  
Certification # 9DF6-4933-957B

### UNMAPPED PROPERTY

This report certifies that the complete holdings of the Sanborn Library, LLC collection have been searched based on client supplied target property information, and fire insurance maps covering the target property were not found.

The Sanborn Library includes more than 1.2 million Sanborn fire insurance maps, which track historical property usage in approximately 12,000 American cities and towns. Collections searched:

- ✓ Library of Congress
- ✓ University Publications of America
- ✓ EDR Private Collection

*The Sanborn Library LLC Since 1866™*

### Limited Permission To Make Copies

E3RA, Inc. (the client) is permitted to make up to THREE photocopies of this Sanborn Map transmittal and each fire insurance map accompanying this report solely for the limited use of its customer. No one other than the client is authorized to make copies. Upon request made directly to an EDR Account Executive, the client may be permitted to make a limited number of additional photocopies. This permission is conditioned upon compliance by the client, its customer and their agents with EDR's copyright policy; a copy of which is available upon request.

#### Disclaimer - Copyright and Trademark notice

This Report contains certain information obtained from a variety of public and other sources reasonably available to Environmental Data Resources, Inc. It cannot be concluded from this Report that coverage information for the target and surrounding properties does not exist from other sources. NO WARRANTY EXPRESSED OR IMPLIED, IS MADE WHATSOEVER IN CONNECTION WITH THIS REPORT. ENVIRONMENTAL DATA RESOURCES, INC. SPECIFICALLY DISCLAIMS THE MAKING OF ANY SUCH WARRANTIES, INCLUDING WITHOUT LIMITATION, MERCHANTABILITY OR FITNESS FOR A PARTICULAR USE OR PURPOSE. ALL RISK IS ASSUMED BY THE USER. IN NO EVENT SHALL ENVIRONMENTAL DATA RESOURCES, INC. BE LIABLE TO ANYONE, WHETHER ARISING OUT OF ERRORS OR OMISSIONS, NEGLIGENCE, ACCIDENT OR ANY OTHER CAUSE, FOR ANY LOSS OF DAMAGE, INCLUDING, WITHOUT LIMITATION, SPECIAL, INCIDENTAL CONSEQUENTIAL, OR EXEMPLARY DAMAGES. ANY LIABILITY ON THE PART OF ENVIRONMENTAL DATA RESOURCES, INC. IS STRICTLY LIMITED TO A REFUND OF THE AMOUNT PAID FOR THIS REPORT. Purchaser accepts this Report "AS IS". Any analyses, estimates, ratings, environmental risk levels or risk codes provided in this Report are provided for illustrative purposes only, and are not intended to provide, nor should they be interpreted as providing any facts regarding, or prediction or forecast of, any environmental risk for any property. Only a Phase I Environmental Site Assessment performed by an environmental professional can provide information regarding the environmental risk for any property. Additionally, the information provided in this Report is not to be construed as legal advice.

Copyright 2012 by Environmental Data Resources, Inc. All rights reserved. Reproduction in any media or format, in whole or in part, of any report or map of Environmental Data Resources, Inc., or its affiliates, is prohibited without prior written permission.

EDR and its logos (including Sanborn and Sanborn Map) are trademarks of Environmental Data Resources, Inc. or its affiliates. All other trademarks used herein are the property of their respective owners.



**Rairdon Burien**

15026 1st Ave S  
Seattle, WA 98148

Inquiry Number: 3415048.4  
September 21, 2012



## EDR Historical Topographic Map Report

# EDR Historical Topographic Map Report

Environmental Data Resources, Inc.s (EDR) Historical Topographic Map Report is designed to assist professionals in evaluating potential liability on a target property resulting from past activities. EDRs Historical Topographic Map Report includes a search of a collection of public and private color historical topographic maps, dating back to the early 1900s.

*Thank you for your business.*  
Please contact EDR at 1-800-352-0050  
with any questions or comments.

## Disclaimer - Copyright and Trademark Notice

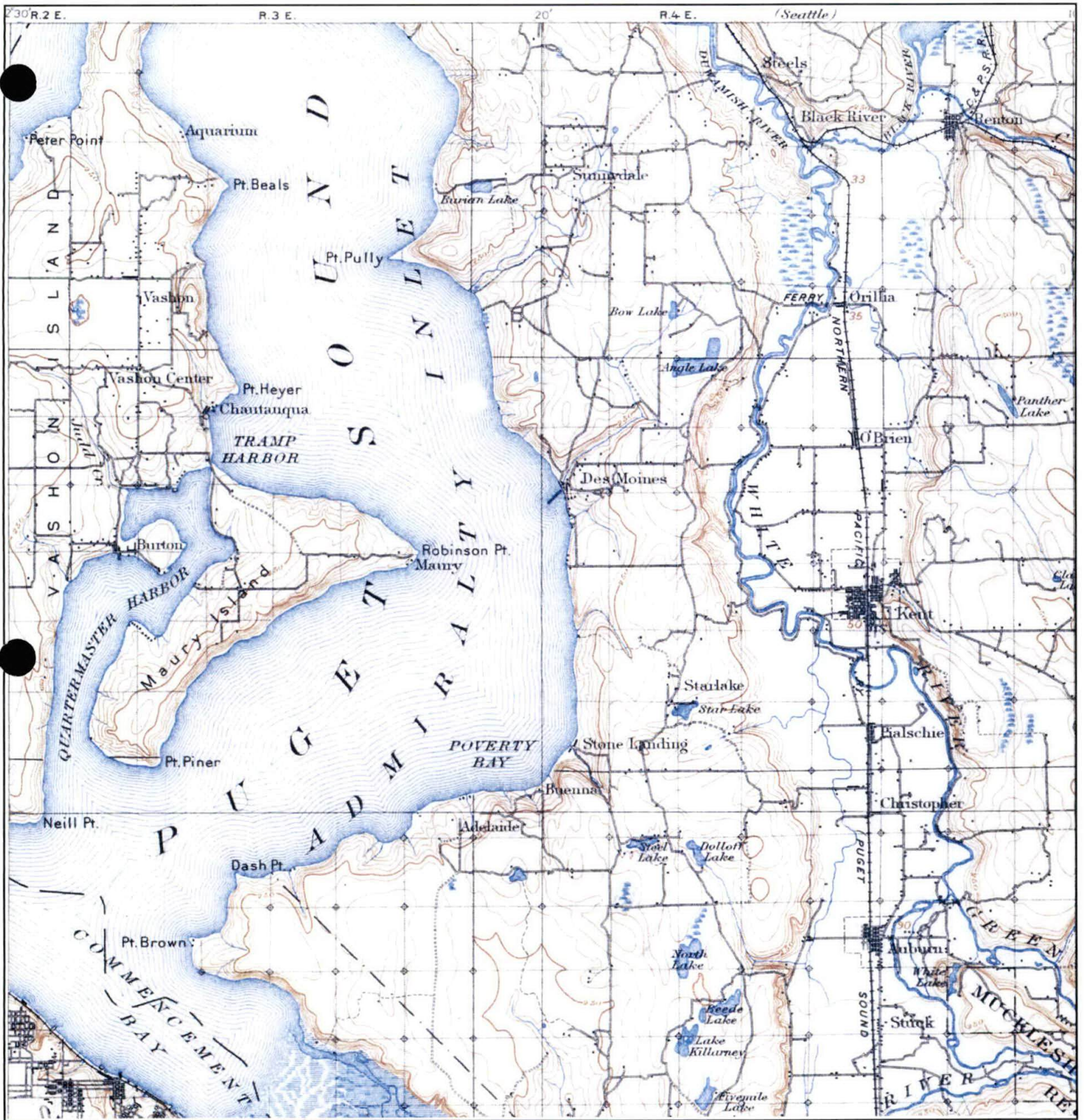
This Report contains certain information obtained from a variety of public and other sources reasonably available to Environmental Data Resources, Inc. It cannot be concluded from this Report that coverage information for the target and surrounding properties does not exist from other sources. **NO WARRANTY EXPRESSED OR IMPLIED, IS MADE WHATSOEVER IN CONNECTION WITH THIS REPORT. ENVIRONMENTAL DATA RESOURCES, INC. SPECIFICALLY DISCLAIMS THE MAKING OF ANY SUCH WARRANTIES, INCLUDING WITHOUT LIMITATION, MERCHANTABILITY OR FITNESS FOR A PARTICULAR USE OR PURPOSE. ALL RISK IS ASSUMED BY THE USER. IN NO EVENT SHALL ENVIRONMENTAL DATA RESOURCES, INC. BE LIABLE TO ANYONE, WHETHER ARISING OUT OF ERRORS OR OMISSIONS, NEGLIGENCE, ACCIDENT OR ANY OTHER CAUSE, FOR ANY LOSS OF DAMAGE, INCLUDING, WITHOUT LIMITATION, SPECIAL, INCIDENTAL, CONSEQUENTIAL, OR EXEMPLARY DAMAGES. ANY LIABILITY ON THE PART OF ENVIRONMENTAL DATA RESOURCES, INC. IS STRICTLY LIMITED TO A REFUND OF THE AMOUNT PAID FOR THIS REPORT.** Purchaser accepts this Report AS IS. Any analyses, estimates, ratings, environmental risk levels or risk codes provided in this Report are provided for illustrative purposes only, and are not intended to provide, nor should they be interpreted as providing any facts regarding, or prediction or forecast of, any environmental risk for any property. Only a Phase I Environmental Site Assessment performed by an environmental professional can provide information regarding the environmental risk for any property. Additionally, the information provided in this Report is not to be construed as legal advice.

Copyright 2012 by Environmental Data Resources, Inc. All rights reserved. Reproduction in any media or format, in whole or in part, of any report or map of Environmental Data Resources, Inc., or its affiliates, is prohibited without prior written permission.

EDR and its logos (including Sanborn and Sanborn Map) are trademarks of Environmental Data Resources, Inc. or its affiliates. All other trademarks used herein are the property of their respective owners.



# Historical Topographic Map



TARGET QUAD  
NAME: TACOMA  
MAP YEAR: 1900

SERIES: 30  
SCALE: 1:125000

SITE NAME: Rairdon Burien  
ADDRESS: 15026 1st Ave S  
Seattle, WA 98148  
LAT/LONG: 47.4681 / -122.333

CLIENT: E3RA, Inc.  
CONTACT: Casey Lowe  
INQUIRY#: 3415048.4  
RESEARCH DATE: 09/21/2012



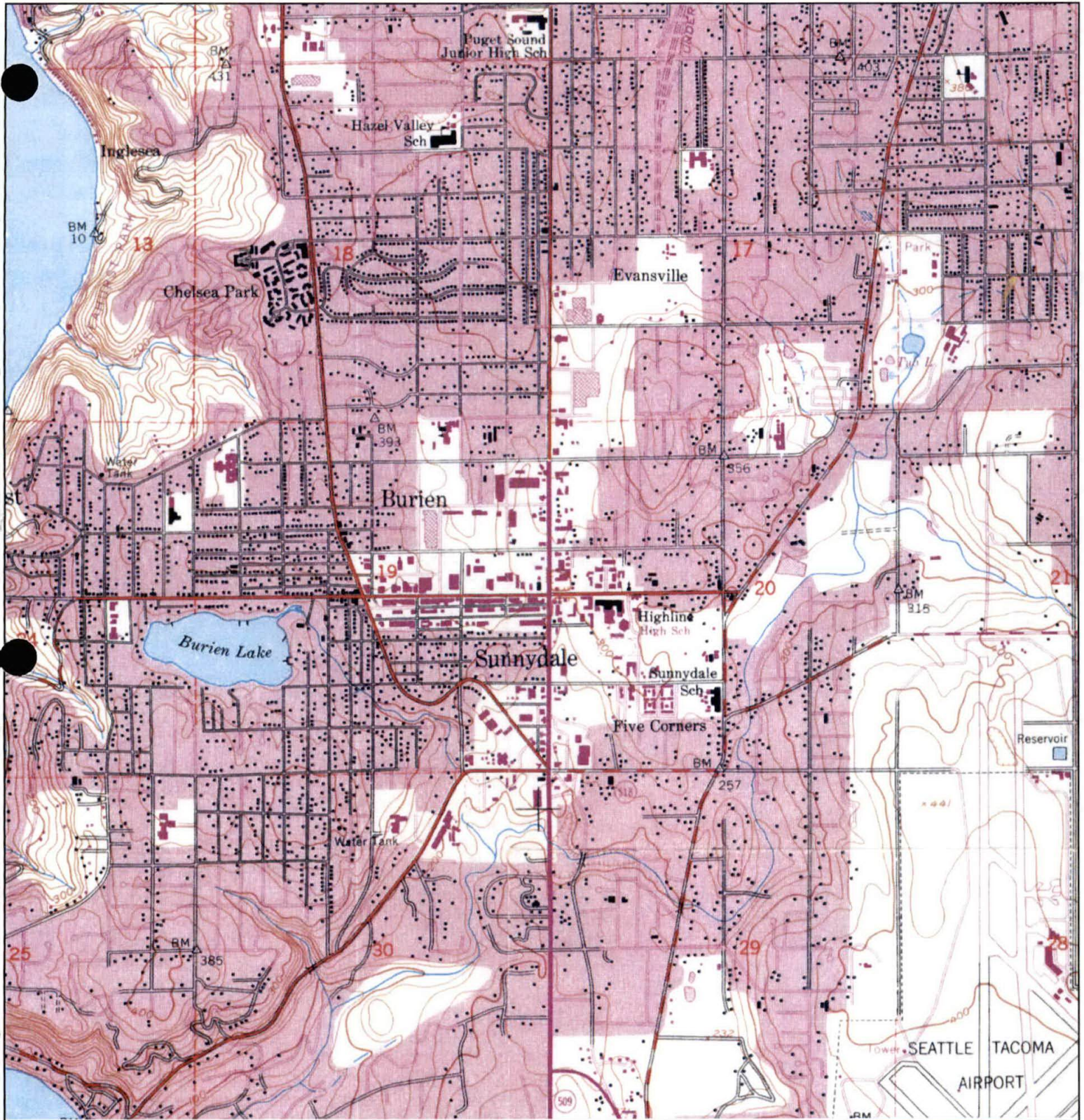
# Historical Topographic Map



<p>TARGET QUAD NAME: DES MOINES MAP YEAR: 1949</p> <p>SERIES: 7.5 SCALE: 1:24000</p>	<p>SITE NAME: Rairdon Burien ADDRESS: 15026 1st Ave S Seattle, WA 98148 LAT/LONG: 47.4681 / -122.333</p>	<p>CLIENT: E3RA, Inc. CONTACT: Casey Lowe INQUIRY#: 3415048.4 RESEARCH DATE: 09/21/2012</p>
--	--	---



# Historical Topographic Map



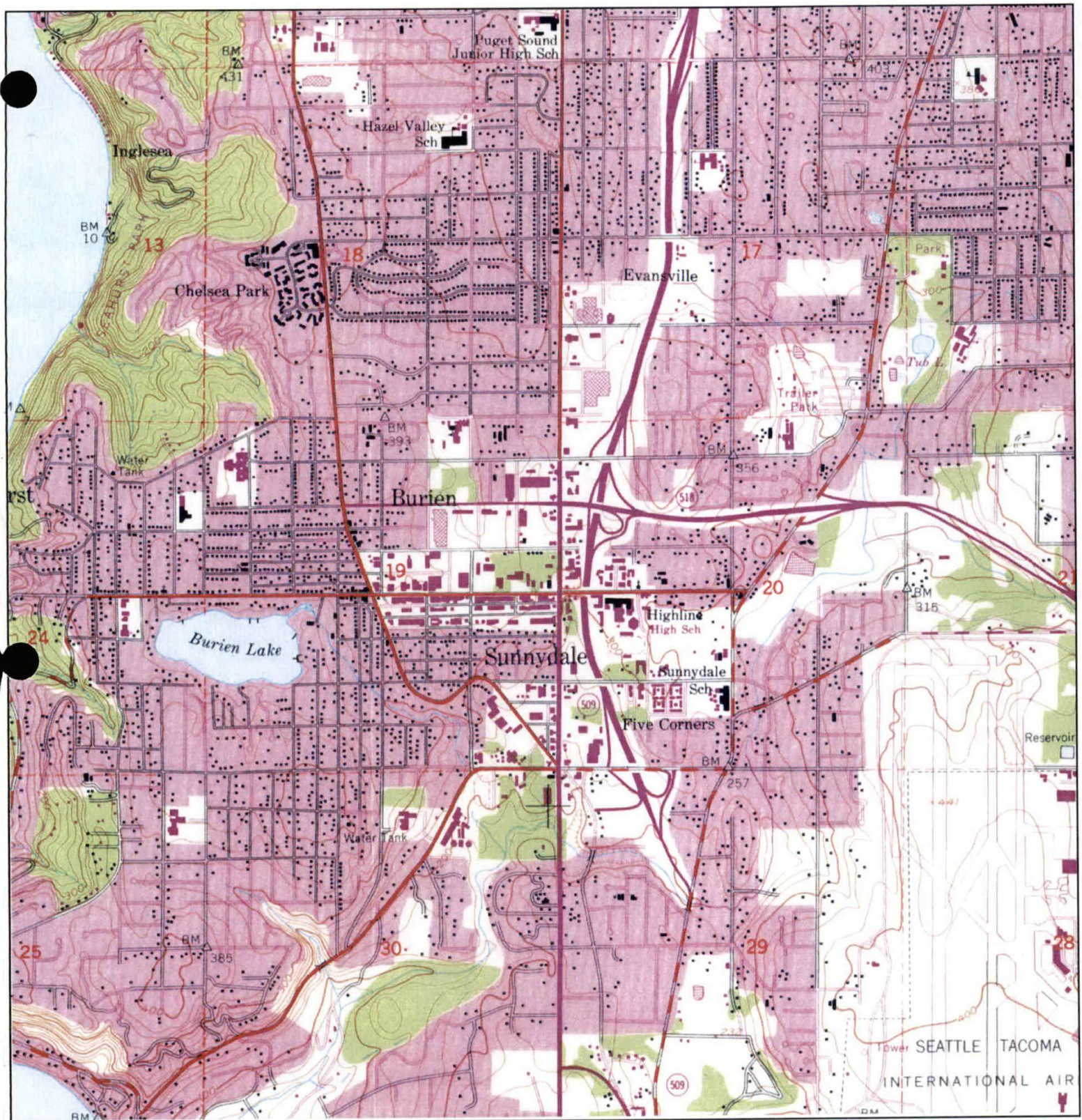
TARGET QUAD  
NAME: DES MOINES  
MAP YEAR: 1968  
PHOTOREVISED FROM :1949  
SERIES: 7.5  
SCALE: 1:24000

SITE NAME: Rairdon Burien  
ADDRESS: 15026 1st Ave S  
Seattle, WA 98148  
LAT/LONG: 47.4681 / -122.333

CLIENT: E3RA, Inc.  
CONTACT: Casey Lowe  
INQUIRY#: 3415048.4  
RESEARCH DATE: 09/21/2012



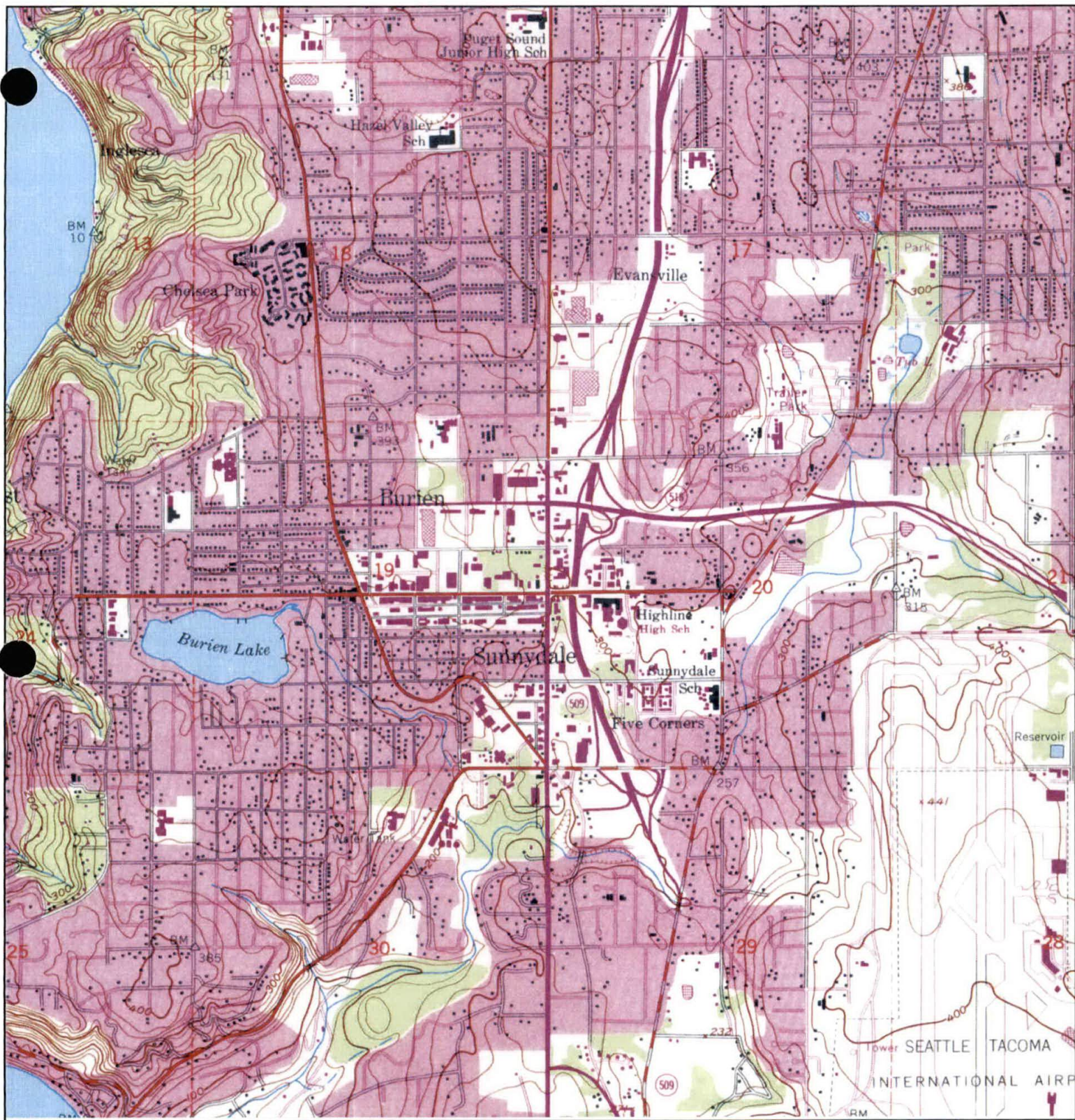
# Historical Topographic Map



<p>TARGET QUAD  NAME: DES MOINES  MAP YEAR: 1973  PHOTOREVISED FROM :1949  SERIES: 7.5  SCALE: 1:24000</p>	<p>SITE NAME: Rairdon Burien  ADDRESS: 15026 1st Ave S  Seattle, WA 98148  LAT/LONG: 47.4681 / -122.333</p>	<p>CLIENT: E3RA, Inc.  CONTACT: Casey Lowe  INQUIRY#: 3415048.4  RESEARCH DATE: 09/21/2012</p>
--	---	--



# Historical Topographic Map



## TARGET QUAD

NAME: DES MOINES

MAP YEAR: 1978

PHOTOINSPECTED FROM : 1949

SERIES: 7.5

SCALE: 1:24000

SITE NAME: Rairdon Burien

ADDRESS: 15026 1st Ave S  
Seattle, WA 98148

LAT/LONG: 47.4681 / -122.333

CLIENT: E3RA, Inc.

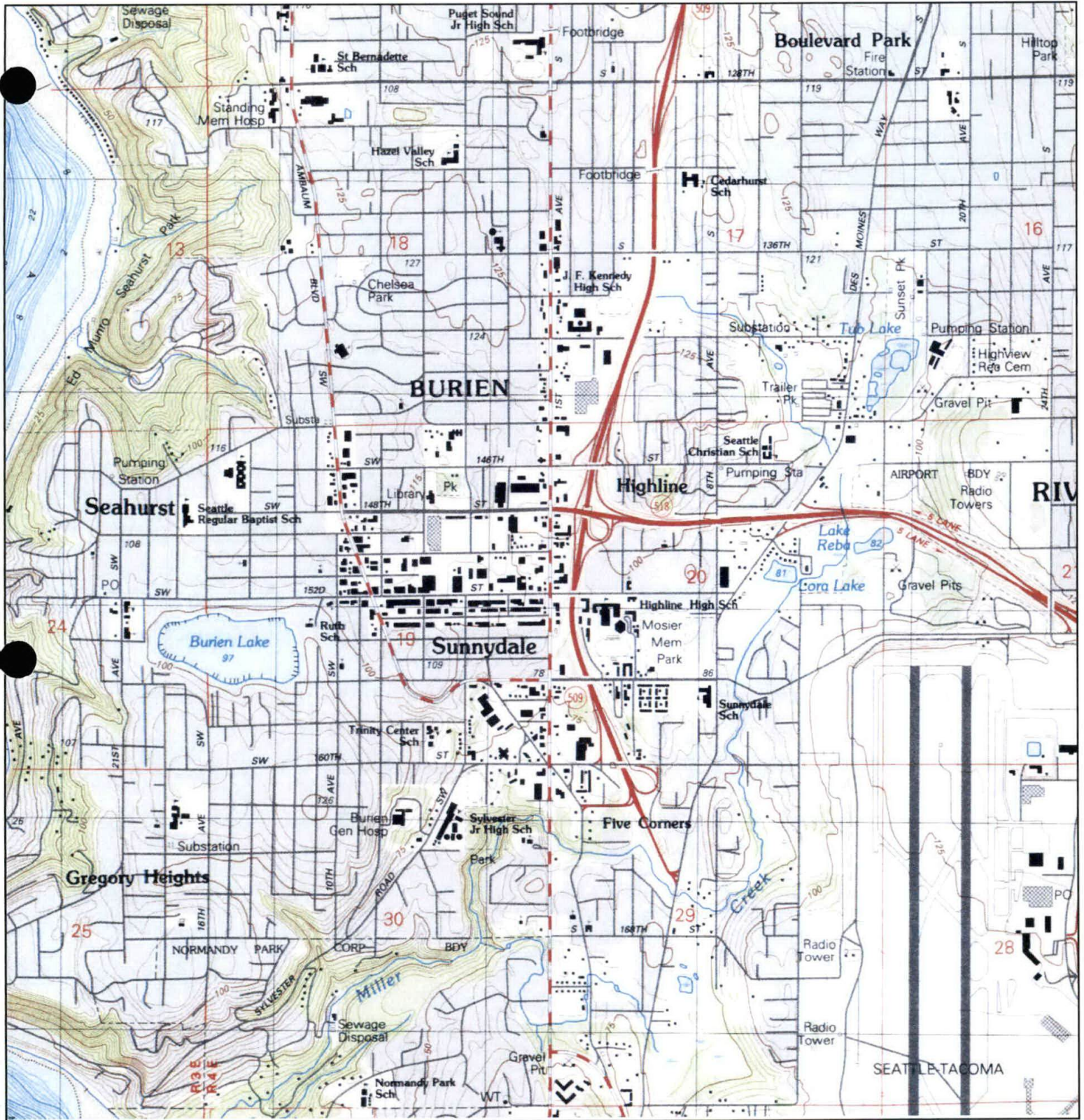
CONTACT: Casey Lowe

INQUIRY#: 3415048.4

RESEARCH DATE: 09/21/2012



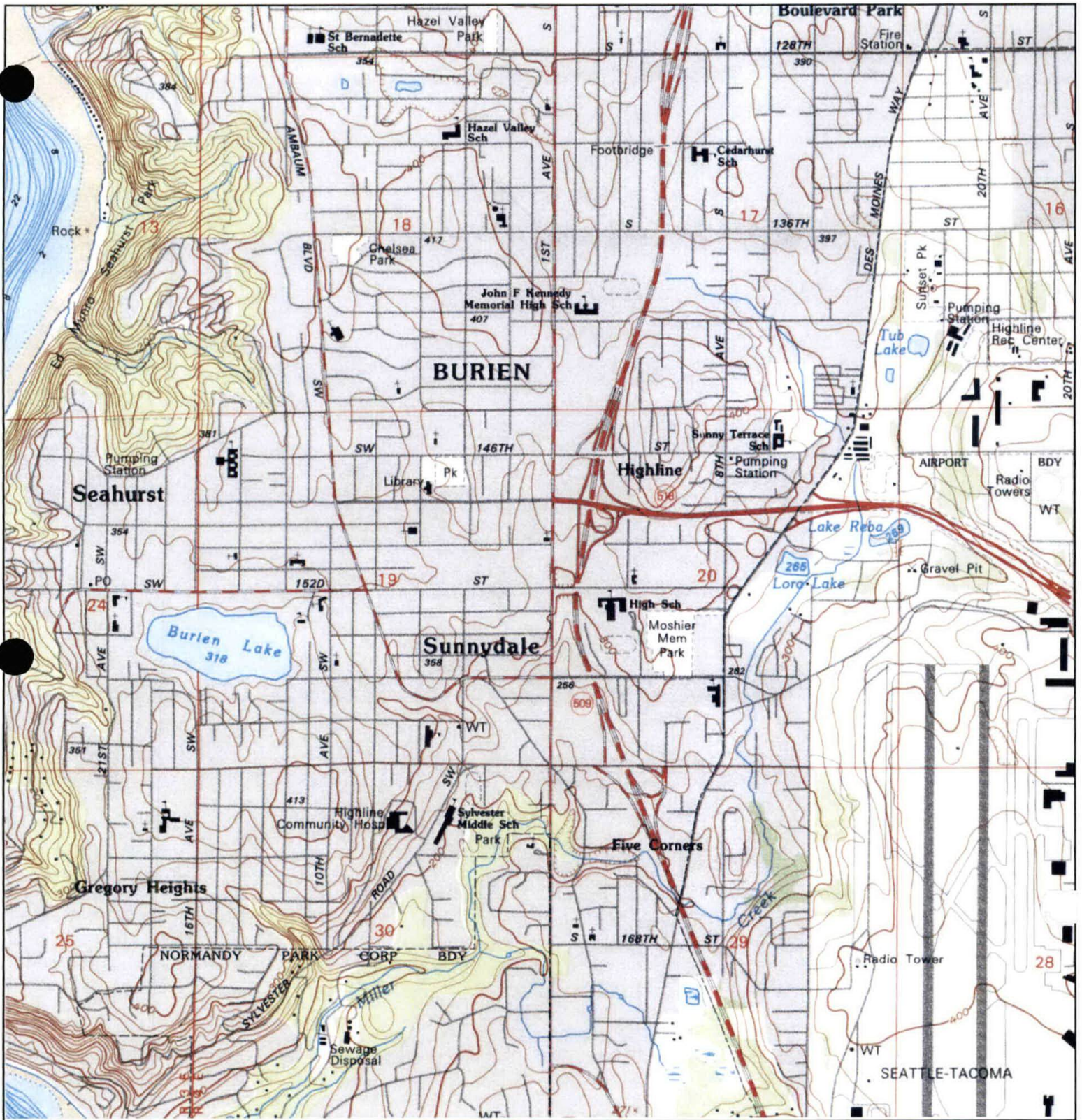
# Historical Topographic Map



<p>TARGET QUAD NAME: BURIED MAP YEAR: 1983</p> <p>SERIES: 7.5 SCALE: 1:25000</p>	<p>SITE NAME: Rairdon Buried ADDRESS: 15026 1st Ave S Seattle, WA 98148 LAT/LONG: 47.4681 / -122.333</p>	<p>CLIENT: E3RA, Inc. CONTACT: Casey Lowe INQUIRY#: 3415048.4 RESEARCH DATE: 09/21/2012</p>
--	--	---



# Historical Topographic Map



TARGET QUAD  
 NAME: DES MOINES  
 MAP YEAR: 1995  
 REVISED FROM :1949  
 SERIES: 7.5  
 SCALE: 1:24000

SITE NAME: Rairdon Burien  
 ADDRESS: 15026 1st Ave S  
 Seattle, WA 98148  
 LAT/LONG: 47.4681 / -122.333

CLIENT: E3RA, Inc.  
 CONTACT: Casey Lowe  
 INQUIRY#: 3415048.4  
 RESEARCH DATE: 09/21/2012



**APPENDIX D**

**REGULATORY RECORDS DOCUMENTATION**

**Rairdon Burien**

15026 1st Ave S  
Seattle, WA 98148

Inquiry Number: 3415048.2s  
September 20, 2012

## EDR Summary Radius Map Report



# TABLE OF CONTENTS

<u>SECTION</u>	<u>PAGE</u>
Executive Summary.....	ES1
Overview Map.....	2
Detail Map.....	3
Map Findings Summary.....	4
Map Findings.....	7
Orphan Summary.....	261
Government Records Searched/Data Currency Tracking.....	GR-1

## GEOCHECK ADDENDUM

Physical Setting Source Addendum.....	A-1
Physical Setting Source Summary.....	A-2
Physical Setting Source Map.....	A-7
Physical Setting Source Map Findings.....	A-8
Physical Setting Source Records Searched.....	A-14

***Thank you for your business.***  
Please contact EDR at 1-800-352-0050  
with any questions or comments.

### **Disclaimer - Copyright and Trademark Notice**

This Report contains certain information obtained from a variety of public and other sources reasonably available to Environmental Data Resources, Inc. It cannot be concluded from this Report that coverage information for the target and surrounding properties does not exist from other sources. NO WARRANTY EXPRESSED OR IMPLIED, IS MADE WHATSOEVER IN CONNECTION WITH THIS REPORT. ENVIRONMENTAL DATA RESOURCES, INC. SPECIFICALLY DISCLAIMS THE MAKING OF ANY SUCH WARRANTIES, INCLUDING WITHOUT LIMITATION, MERCHANTABILITY OR FITNESS FOR A PARTICULAR USE OR PURPOSE. ALL RISK IS ASSUMED BY THE USER. IN NO EVENT SHALL ENVIRONMENTAL DATA RESOURCES, INC. BE LIABLE TO ANYONE, WHETHER ARISING OUT OF ERRORS OR OMISSIONS, NEGLIGENCE, ACCIDENT OR ANY OTHER CAUSE, FOR ANY LOSS OF DAMAGE, INCLUDING, WITHOUT LIMITATION, SPECIAL, INCIDENTAL, CONSEQUENTIAL, OR EXEMPLARY DAMAGES. ANY LIABILITY ON THE PART OF ENVIRONMENTAL DATA RESOURCES, INC. IS STRICTLY LIMITED TO A REFUND OF THE AMOUNT PAID FOR THIS REPORT. Purchaser accepts this Report "AS IS". Any analyses, estimates, ratings, environmental risk levels or risk codes provided in this Report are provided for illustrative purposes only, and are not intended to provide, nor should they be interpreted as providing any facts regarding, or prediction or forecast of, any environmental risk for any property. Only a Phase I Environmental Site Assessment performed by an environmental professional can provide information regarding the environmental risk for any property. Additionally, the information provided in this Report is not to be construed as legal advice.

Copyright 2012 by Environmental Data Resources, Inc. All rights reserved. Reproduction in any media or format, in whole or in part, of any report or map of Environmental Data Resources, Inc., or its affiliates, is prohibited without prior written permission.

EDR and its logos (including Sanborn and Sanborn Map) are trademarks of Environmental Data Resources, Inc. or its affiliates. All other trademarks used herein are the property of their respective owners.

## EXECUTIVE SUMMARY

A search of available environmental records was conducted by Environmental Data Resources, Inc (EDR). The report was designed to assist parties seeking to meet the search requirements of EPA's Standards and Practices for All Appropriate Inquiries (40 CFR Part 312), the ASTM Standard Practice for Environmental Site Assessments (E 1527-05) or custom requirements developed for the evaluation of environmental risk associated with a parcel of real estate.

### TARGET PROPERTY INFORMATION

#### ADDRESS

15026 1ST AVE S  
SEATTLE, WA 98148

#### COORDINATES

Latitude (North):	47.4681000 - 47° 28' 5.16"
Longitude (West):	122.3330000 - 122° 19' 58.80"
Universal Transverse Mercator:	Zone 10
UTM X (Meters):	550265.9
UTM Y (Meters):	5257181.5
Elevation:	310 ft. above sea level

### USGS TOPOGRAPHIC MAP ASSOCIATED WITH TARGET PROPERTY

Target Property:	TP
Source:	USGS 7.5 min quad index

### AERIAL PHOTOGRAPHY IN THIS REPORT

Photo Year:	2009
Source:	USDA

# MAPPED SITES SUMMARY

Target Property Address:  
15026 1ST AVE S  
SEATTLE, WA 98148

Click on Map ID to see full detail.

MAP ID	SITE NAME	ADDRESS	DATABASE ACRONYMS	RELATIVE ELEVATION	DIST (ft.) DIRECTION
A1	BURIEN HONDA	15026 1ST AVE S	CSCSL, ALLSITES, LUST, UST		TP
A2	BURIEN HONDA	15026 1ST AVE S	RCRA-NonGen, FINDS		TP
A3	SOUTHGATE PRESS INC	15040 1ST AVE S	ALLSITES	Lower	1 ft.
A4	SOUTHGATE PRESS INC	15040 1ST AVE S	RCRA-NonGen, FINDS, HAZNET	Lower	1 ft.
A5	BURIEN COLLISION CEN	243 SW 150TH ST	EDR Historical Auto Stations	Higher	10, NNW
A6	CIRCLE K CORPORATION	15058 1ST AVE S	ALLSITES, UST	Higher	38, WNW
A7	CIRCLE K #1467	15059 1ST AVE. S.	ICR	Higher	49, WNW
A8	CIRCLE K 1467	15059 1ST AVE S	ALLSITES, CSCSL NFA, UST	Higher	49, WNW
B9	BURIEN TOYOTA	15025 1ST AVE S	UST	Higher	56, NW
B10	BURIEN TOYOTA	15025 1ST AVE S	RCRA-NonGen, FINDS, ALLSITES, MANIFEST	Higher	56, NW
C11	SEATTLE TIRE AND TEC	15220 1ST AVE S	EDR Historical Auto Stations	Lower	78, SW
B12	HIGHLINE TOWING	118 S 150TH ST	EDR Historical Auto Stations	Higher	106, NW
B13	BURIEN HONDA 150TH S	112 S 150TH ST	RCRA-NonGen, FINDS, ALLSITES	Higher	106, NW
D14	BURIEN SHOPPING CENT	14853 1ST AVE. S.	ICR	Higher	171, NNW
D15	SHELL #29/TEXACO #63	14848 1ST AVE. S.	ICR	Higher	173, NNW
	SHELL #29/TEXACO #63	14848 1ST AVE. S.	ICR	Higher	173, NNW
	SHELL #29/TEXACO #63	14848 1ST AVE. S.	ICR	Higher	173, NNW
D18	SHELL #29/TEXACO #63	14848 1ST AVE. S.	ICR	Higher	173, NNW
D19	SHELL #29/TEXACO #63	14848 1ST AVE. S.	ICR	Higher	173, NNW
D20	SHELL #29/TEXACO #63	14848 1ST AVE. S.	ICR	Higher	173, NNW
D21	SHELL #29/TEXACO #63	14848 1ST AVE. S.	ICR	Higher	173, NNW
D22	SHELL OIL PRODUCTS U	14848 1ST AVE S	RCRA-SQG, FINDS, CSCSL, ALLSITES, LUST, UST,...	Higher	173, NNW
D23	SHELL #29/TEXACO #63	14848 1ST AVE. S.	ICR	Higher	173, NNW
D24	SHELL #29/TEXACO #63	14848 1ST AVE. S.	ICR	Higher	173, NNW
D25	SHELL #29/TEXACO #63	14848 1ST AVE. S.	ICR	Higher	173, NNW
D26	SHELL #29/TEXACO #63	14848 1ST AVE. S.	ICR	Higher	173, NNW
D27	SHELL #29/TEXACO #63	14848 1ST AVE. S.	ICR	Higher	173, NNW
D28	SHELL #29/TEXACO #63	14848 1ST AVE. S.	ICR	Higher	173, NNW
D29	SHELL #29/TEXACO #63	14848 1ST AVE. S.	ICR	Higher	173, NNW
D30	SHELL #29/TEXACO #63	14848 1ST AVE. S.	ICR	Higher	173, NNW
D31	SHELL #29/TEXACO #63	14848 1ST AVE. S.	ICR	Higher	173, NNW
D32	SHELL #29/TEXACO #63	14848 1ST AVE. S.	ICR	Higher	173, NNW
D33	LARRYS UNIQUE AUTOBO	14836 1ST AVE S	RCRA-NonGen, FINDS, ALLSITES	Higher	180, NNW
34	HSD HIGHLINE HIGH SC	225 S 152ND ST	RCRA-NonGen, FINDS, ALLSITES, UIC, MANIFEST	Higher	237, SSE
D35	BURIEN SHELL SERVICE	14848 1ST AV S	EDR Historical Auto Stations	Higher	246, NNW
D36	ACCUTRAN TRANSMISSIO	14836 1ST AV S	EDR Historical Auto Stations	Higher	274, NNW
	BURIEN AUTO SPECIALT	136 SW 152ND	EDR Historical Auto Stations	Higher	275, SW
E38	FIRESTONE SEATTLE	136 SW 152ND	ALLSITES, UST	Higher	314, SW
E39	PACIFIC COAST CARPET	129 SW 152D ST	EDR Historical Cleaners	Higher	315, SW

# MAPPED SITES SUMMARY

Target Property Address:  
15026 1ST AVE S  
SEATTLE, WA 98148

Click on Map ID to see full detail.

MAP ID	SITE NAME	ADDRESS	DATABASE ACRONYMS	RELATIVE ELEVATION	DIST (ft.) DIRECTION
D40	BURIEN SHOPPING PLAZ	14653 1ST AVE S	CSCSL, ALLSITES, LUST, UST	Higher	333, NNW
41	BFS RETAIL & COMMERC	15324 1ST AVE S	RCRA-NonGen, FINDS, ALLSITES, MANIFEST	Lower	397, SSW
E42	DON S AUTO CLINIC D	145 SW 152D ST	EDR Historical Auto Stations	Higher	411, SW
F43	EXXON #7 6969/BP #03	14807 1ST AVE. S.	ICR	Higher	465, NNW
F44	CONOCOPHILLIPS 30115	14807 1ST AVE S	RCRA-NonGen, MANIFEST, FINANCIAL ASSURANCE	Higher	465, NNW
F45	BP SERVICE STATION 0	14807 1ST AVE S	ALLSITES, LUST, UST	Higher	465, NNW
F46	BURIEN PLAZA CLEANER	118 SW 148TH ST	EDR Historical Cleaners	Higher	539, NNW
F47	BURIEN PLAZA CLEANER	118 SW 148TH ST	EDR Historical Cleaners	Higher	571, NNW
F48	BURIEN PLAZA CLEANER	118 SW 148TH ST	RCRA-NonGen, FINDS, ALLSITES, Inactive Drycleaners	Higher	571, NNW
49	PHOTO PRO INC	15413 1ST AVE S	RCRA-NonGen, FINDS, ALLSITES	Lower	758, SSW
G50	BURIEN COLLISION CEN	243 SW 150TH ST	RCRA-NonGen, FINDS, ALLSITES	Higher	833, WNW
G51	BURIEN COLLISION CEN	243 SW 150TH ST	EDR Historical Auto Stations	Higher	833, WNW
H52	VACANT LOT BURIEN	216 SW 153RD ST	RCRA-NonGen	Higher	923, SW
H53	VACANT LOT BURIEN	216 SW 153RD ST	FINDS, ALLSITES	Higher	923, SW
H54	QUALITY CARPET AND	220 SW 153D ST	EDR Historical Cleaners	Higher	924, SW
I56	WALTS RADIATOR & MUF	14653 1ST AVE S	RCRA-NonGen, FINDS	Higher	991, North
I57	ARCO 01166	14653 1ST AVE S	VCP	Higher	991, North
I57	BBC DODGE INC 1ST AV	14650 1ST AVE S	RCRA-NonGen, FINDS, CSCSL, ALLSITES, LUST, UST,....	Higher	995, North
I58	WALT S RADIATOR AND	14653 1ST AV S	EDR Historical Auto Stations	Higher	997, North
H59	SNIDER CUSTOM DRAPER	247 SW 153D ST	EDR Historical Cleaners	Higher	1006, SW
J60	TESORO WEST COAST CO	303 SW 148TH	ALLSITES, LUST, UST	Higher	1104, NW
J61	ARCO MARCIA GRAHAM M	303 SW 148TH ST	EDR Historical Auto Stations	Higher	1106, NW
J62	SHELL OIL CO BURIEN	303 SW 148TH ST	RCRA-NonGen, FINDS, ALLSITES	Higher	1111, NW
J63	U S A PETROLEUM	303 SW 148TH ST	EDR Historical Auto Stations	Higher	1111, NW
I64	BURIEN EAGLE MART	14605 1ST AVE S	ALLSITES, LUST, UST, FINANCIAL ASSURANCE	Higher	1136, North
J65	EVANS TIRE SVC CTRS	303 SW 148TH ST UNIT	RCRA-NonGen, FINDS, ALLSITES	Higher	1195, NW
J66	BURIEN DRY CLEANING	337 SW 148TH ST	EDR Historical Cleaners	Higher	1236, NW
67	HIGHLINE VILLAGE	526 S 152ND ST	ALLSITES, NPDES	Higher	1287, ESE
68	BURIEN LIBRARY & CIT	400 SW 152ND ST	ALLSITES	Higher	1289, WSW
69	BURIEN CITY OF	415 SW 150TH ST	ALLSITES, NPDES	Higher	1341, West
70	KC METRO TRANSIT	14900 4TH AVE SW	ALLSITES, SPILLS	Higher	1349, WNW
K71	SHELL STATION 120463	105 S 156TH ST	LUST, UST	Lower	1362, South
K72	SHELL STATION 120463	105 S 156TH ST	RCRA-NonGen, FINDS, CSCSL, ALLSITES, MANIFEST,...	Lower	1362, South
L73	SOUTHWEST 156TH STRE	127 SW 156 ST	ALLSITES, MANIFEST	Lower	1400, SSW
L74	TOM SOFTWARE	127 SW 156TH	RCRA-NonGen, FINDS, ALLSITES	Lower	1400, SSW
K75	SUYAMA FAMILY LLC	15605 1ST AVE S	FINDS, ALLSITES	Lower	1405, South
	FIVE CORNERS CLEANER	15607 1ST AVE S	CSCSL, ALLSITES	Lower	1411, South
M77	PEP BOYS 1473 BURIEN	266 SW 153RD	RCRA-CESQG, FINDS, ALLSITES, UST, MANIFEST	Higher	1418, WSW
K78	UNOCAL #4704	15623 FIRST AVE. S.	ICR	Lower	1456, South

# MAPPED SITES SUMMARY

Target Property Address:  
15026 1ST AVE S  
SEATTLE, WA 98148

Click on Map ID to see full detail.

MAP ID	SITE NAME	ADDRESS	DATABASE ACRONYMS	RELATIVE ELEVATION	DIST (ft.) DIRECTION
K79	UNOCAL 4704	15623 1ST AVE S	CSCSL, ALLSITES, LUST, UST, MANIFEST, VCP	Lower	1456, South
K80	UNOCAL #4704	15623 1ST AVE. S.	ICR	Lower	1456, South
81	KING CNTY POLICE BUR	14905 6TH AVE SW	RCRA-NonGen, FINDS, ALLSITES	Higher	1580, ENE
M82	KENT DRURY	430 SW 153RD ST	ALLSITES	Higher	1587, WSW
83	SOUTHGATE FORD INC	14500 1ST AVE S	RCRA-NonGen, FINDS, ALLSITES	Higher	1591, North
84	US EPA VALUE VILLAGE	131 SW 157TH ST	RCRA-NonGen, FINDS, ALLSITES, SWRCY	Lower	1720, SSW
85	ARCO #5236	15656 AMBAUM BLVD. S	ICR	Lower	1801, SSW
86	RITE AID 5227	501 SW 148TH ST	RCRA-NonGen, FINDS, ALLSITES, MANIFEST	Higher	1813, WNW
N87	ALBERTSONS 411	15840 1ST AVE S	FINDS, ALLSITES, MANIFEST	Lower	1934, South
O88	GLEN GRANT CHEVROLET	14400 1ST AVE S	RCRA-NonGen, FINDS, ALLSITES, UST	Higher	1936, North
N89	CIRCLE K STORE 5480	15846 1ST AVE S	ALLSITES, LUST, UST	Lower	1948, South
N90	TOSCO #11048	15846 1ST AVE. S.	ICR	Lower	1948, South
N91	MARTIN AIR COND & FU	121 SW 158	ALLSITES, UST	Lower	2010, South
N92	AZTECA RESTAURANT EN	133 SW 158TH ST	ALLSITES	Lower	2022, South
P93	STROMS CUSTOM CLEANER	15223 6TH AVE SW	RCRA-NonGen, FINDS, ALLSITES, Inactive Drycleaners	Higher	2051, WSW
	JORSTAD JEWELERS INC	611 SW 152ND ST	RCRA-NonGen, FINDS, ALLSITES	Higher	2111, WSW
	BURIEN TIRE & SERVIC	626 SW 152ND ST	ALLSITES, UST	Higher	2134, WSW
O96	TOP AUTO INC SEATTLE	14302 1ST AVE S	RCRA-NonGen, FINDS, ALLSITES	Higher	2149, North
O97	FRED MEYER FUEL 28	14300 1ST AVE S	CSCSL, ALLSITES, LUST, UST, FINANCIAL ASSURANCE	Higher	2154, North
O98	FRED MEYER FUEL 28	14300 1ST AVE S	RCRA-NonGen, FINDS, ICR	Higher	2154, North
N99	ABC RADIATOR	15855 1ST AVE S	RCRA-NonGen, FINDS, ALLSITES, UST	Lower	2162, South
P100	MILLER PAINT CO INC	636 SW 152 ST	RCRA-CESQG, FINDS, ALLSITES, MANIFEST	Higher	2165, WSW
101	HY TONE CLEANERS	626 SW 151ST ST	RCRA-NonGen, FINDS, ALLSITES, Inactive Drycleaners	Higher	2247, West
102	BURIEN AUTO REPAIR I	617 SW 154TH ST	RCRA-NonGen, FINDS, ALLSITES	Higher	2283, WSW
103	FIVE CORNERS PARKING	15865 AMBAUM BLVD SW	CSCSL, ALLSITES, LUST, UST, VCP	Lower	2359, South
Q104	USWCOM SEATTLE CHERR	14605 8TH AVE S	ALLSITES, FINANCIAL ASSURANCE	Higher	2421, ENE
Q105	SEATTLE PUBLIC UTILI	14602 8TH AVE S	RCRA-NonGen, FINDS, ALLSITES	Higher	2438, ENE
106	NICK RAFFO GARBAGE C	15424 DES MOINES WAY	RCRA-NonGen, FINDS, ALLSITES, UST	Lower	2482, ESE
107	CENTURY PLAZA APARTM	153 S 160TH	CSCSL, ALLSITES, CSCSL NFA, UST	Lower	2665, South
108	LORA LAKE APARTMENTS		CSCSL, ALLSITES, HSL	Lower	3116, East
109	BURIEN SW SUBURBAN S	10TH AVE SW & SW 154	CSCSL, ALLSITES	Higher	3476, WSW
110	CONTINENTAL OLYMPIC	176TH ST & AIRPORT S	CSCSL, ALLSITES, VCP	Higher	5194, ESE



## EXECUTIVE SUMMARY

### TARGET PROPERTY SEARCH RESULTS

The target property was identified in the following records. For more information on this property see page 7 of the attached EDR Radius Map report:

Site	Database(s)	EPA ID
BURIEN HONDA 15026 1ST AVE S SEATTLE, WA 98148	CSCSL ALLSITES LUST UST	N/A
BURIEN HONDA 15026 1ST AVE S SEATTLE, WA 98148	RCRA-NonGen FINDS	WAD075735258

### SURROUNDING SITES: SEARCH RESULTS

Surrounding sites were identified in the following databases.

Elevations have been determined from the USGS Digital Elevation Model and should be evaluated on a relative (not an absolute) basis. Relative elevation information between sites of close proximity should be field verified. Sites with an elevation equal to or higher than the target property have been differentiated below from sites with an elevation lower than the target property. Page numbers and map identification numbers refer to the EDR Radius Map report where detailed data on individual sites can be reviewed.

Sites listed in ***bold italics*** are in multiple databases.

Unmappable (orphan) sites are not considered in the foregoing analysis.

### STANDARD ENVIRONMENTAL RECORDS

#### ***Federal RCRA generators list***

RCRA-SQG: A review of the RCRA-SQG list, as provided by EDR, and dated 03/15/2012 has revealed that there is 1 RCRA-SQG site within approximately 0.25 miles of the target property.

<u>Equal/Higher Elevation</u>	<u>Address</u>	<u>Direction / Distance</u>	<u>Map ID</u>	<u>Page</u>
<b><i>SHELL OIL PRODUCTS U</i></b>	<b><i>14848 1ST AVE S</i></b>	<b><i>NNW 0 - 1/8 (0.033 mi.)</i></b>	<b><i>D22</i></b>	<b><i>10</i></b>

#### ***State- and tribal - equivalent NPL***

HSL: A review of the HSL list, as provided by EDR, and dated 02/28/2012 has revealed that there is 1 HSL site within approximately 1 mile of the target property.

<u>Lower Elevation</u>	<u>Address</u>	<u>Direction / Distance</u>	<u>Map ID</u>	<u>Page</u>
<b><i>LORA LAKE APARTMENTS</i></b> Facility Type: Hazardous Sites List		<b><i>E 1/2 - 1 (0.590 mi.)</i></b>	<b><i>108</i></b>	<b><i>26</i></b>

## EXECUTIVE SUMMARY

### **State- and tribal - equivalent CERCLIS**

CSCSL: A review of the CSCSL list, as provided by EDR, and dated 04/23/2012 has revealed that there are 12 CSCSL sites within approximately 1 mile of the target property.

<u>Equal/Higher Elevation</u>	<u>Address</u>	<u>Direction / Distance</u>	<u>Map ID</u>	<u>Page</u>
<i>SHELL OIL PRODUCTS U</i>	<i>14848 1ST AVE S</i>	<i>NNW 0 - 1/8 (0.033 mi.)</i>	<i>D22</i>	<i>10</i>
<i>BURIEN SHOPPING PLAZ</i>	<i>14653 1ST AVE S</i>	<i>NNW 0 - 1/8 (0.063 mi.)</i>	<i>D40</i>	<i>13</i>
<i>BBC DODGE INC 1ST AV</i>	<i>14650 1ST AVE S</i>	<i>N 1/8 - 1/4 (0.188 mi.)</i>	<i>I57</i>	<i>16</i>
<i>FRED MEYER FUEL 28</i>	<i>14300 1ST AVE S</i>	<i>N 1/4 - 1/2 (0.408 mi.)</i>	<i>O97</i>	<i>24</i>
<i>BURIEN SW SUBURBAN S</i>	<i>10TH AVE SW &amp; SW 154</i>	<i>WSW 1/2 - 1 (0.658 mi.)</i>	<i>109</i>	<i>26</i>
<i>CONTINENTAL OLYMPIC</i>	<i>176TH ST &amp; AIRPORT S</i>	<i>ESE 1/2 - 1 (0.984 mi.)</i>	<i>110</i>	<i>27</i>
<u>Lower Elevation</u>	<u>Address</u>	<u>Direction / Distance</u>	<u>Map ID</u>	<u>Page</u>
<i>SHELL STATION 120463</i>	<i>105 S 156TH ST</i>	<i>S 1/4 - 1/2 (0.258 mi.)</i>	<i>K72</i>	<i>19</i>
<i>FIVE CORNERS CLEANER</i>	<i>15607 1ST AVE S</i>	<i>S 1/4 - 1/2 (0.267 mi.)</i>	<i>K76</i>	<i>20</i>
<i>UNOCAL 4704</i>	<i>15623 1ST AVE S</i>	<i>S 1/4 - 1/2 (0.276 mi.)</i>	<i>K79</i>	<i>21</i>
<i>FIVE CORNERS PARKING</i>	<i>15865 AMBAUM BLVD SW</i>	<i>S 1/4 - 1/2 (0.447 mi.)</i>	<i>103</i>	<i>25</i>
<i>CENTURY PLAZA APARTM</i>	<i>153 S 160TH</i>	<i>S 1/2 - 1 (0.505 mi.)</i>	<i>107</i>	<i>26</i>
<i>LORA LAKE APARTMENTS</i>		<i>E 1/2 - 1 (0.590 mi.)</i>	<i>108</i>	<i>26</i>

### **State and tribal leaking storage tank lists**

LUST: A review of the LUST list, as provided by EDR, and dated 08/20/2012 has revealed that there are 11 LUST sites within approximately 0.5 miles of the target property.

<u>Equal/Higher Elevation</u>	<u>Address</u>	<u>Direction / Distance</u>	<u>Map ID</u>	<u>Page</u>
<i>SHELL OIL PRODUCTS U</i>	<i>14848 1ST AVE S</i>	<i>NNW 0 - 1/8 (0.033 mi.)</i>	<i>D22</i>	<i>10</i>
<i>BURIEN SHOPPING PLAZ</i>	<i>14653 1ST AVE S</i>	<i>NNW 0 - 1/8 (0.063 mi.)</i>	<i>D40</i>	<i>13</i>
<i>BP SERVICE STATION 0</i>	<i>14807 1ST AVE S</i>	<i>NNW 0 - 1/8 (0.088 mi.)</i>	<i>F45</i>	<i>14</i>
<i>BBC DODGE INC 1ST AV</i>	<i>14650 1ST AVE S</i>	<i>N 1/8 - 1/4 (0.188 mi.)</i>	<i>I57</i>	<i>16</i>
<i>TESORO WEST COAST CO</i>	<i>303 SW 148TH</i>	<i>NW 1/8 - 1/4 (0.209 mi.)</i>	<i>J60</i>	<i>17</i>
<i>BURIEN EAGLE MART</i>	<i>14605 1ST AVE S</i>	<i>N 1/8 - 1/4 (0.215 mi.)</i>	<i>I64</i>	<i>18</i>
<i>FRED MEYER FUEL 28</i>	<i>14300 1ST AVE S</i>	<i>N 1/4 - 1/2 (0.408 mi.)</i>	<i>O97</i>	<i>24</i>
<u>Lower Elevation</u>	<u>Address</u>	<u>Direction / Distance</u>	<u>Map ID</u>	<u>Page</u>
<i>SHELL STATION 120463</i>	<i>105 S 156TH ST</i>	<i>S 1/4 - 1/2 (0.258 mi.)</i>	<i>K71</i>	<i>19</i>
<i>UNOCAL 4704</i>	<i>15623 1ST AVE S</i>	<i>S 1/4 - 1/2 (0.276 mi.)</i>	<i>K79</i>	<i>21</i>
<i>CIRCLE K STORE 5480</i>	<i>15846 1ST AVE S</i>	<i>S 1/4 - 1/2 (0.369 mi.)</i>	<i>N89</i>	<i>22</i>
<i>FIVE CORNERS PARKING</i>	<i>15865 AMBAUM BLVD SW</i>	<i>S 1/4 - 1/2 (0.447 mi.)</i>	<i>103</i>	<i>25</i>

### **State and tribal registered storage tank lists**

UST: A review of the UST list, as provided by EDR, and dated 08/20/2012 has revealed that there are

## EXECUTIVE SUMMARY

10 UST sites within approximately 0.25 miles of the target property.

<u>Equal/Higher Elevation</u>	<u>Address</u>	<u>Direction / Distance</u>	<u>Map ID</u>	<u>Page</u>
<b>CIRCLE K CORPORATION</b>	<b>15058 1ST AVE S</b>	<b>WNW 0 - 1/8 (0.007 mi.)</b>	<b>A6</b>	<b>8</b>
<b>CIRCLE K 1467</b>	<b>15059 1ST AVE S</b>	<b>WNW 0 - 1/8 (0.009 mi.)</b>	<b>A8</b>	<b>8</b>
<b>BURIEN TOYOTA</b>	<b>15025 1ST AVE S</b>	<b>NW 0 - 1/8 (0.011 mi.)</b>	<b>B9</b>	<b>8</b>
<b>SHELL OIL PRODUCTS U</b>	<b>14848 1ST AVE S</b>	<b>NNW 0 - 1/8 (0.033 mi.)</b>	<b>D22</b>	<b>10</b>
<b>FIRESTONE SEATTLE</b>	<b>136 SW 152ND</b>	<b>SW 0 - 1/8 (0.059 mi.)</b>	<b>E38</b>	<b>13</b>
<b>BURIEN SHOPPING PLAZ</b>	<b>14653 1ST AVE S</b>	<b>NNW 0 - 1/8 (0.063 mi.)</b>	<b>D40</b>	<b>13</b>
<b>BP SERVICE STATION 0</b>	<b>14807 1ST AVE S</b>	<b>NNW 0 - 1/8 (0.088 mi.)</b>	<b>F45</b>	<b>14</b>
<b>BBC DODGE INC 1ST AV</b>	<b>14650 1ST AVE S</b>	<b>N 1/8 - 1/4 (0.188 mi.)</b>	<b>I57</b>	<b>16</b>
<b>TESORO WEST COAST CO</b>	<b>303 SW 148TH</b>	<b>NW 1/8 - 1/4 (0.209 mi.)</b>	<b>J60</b>	<b>17</b>
<b>BURIEN EAGLE MART</b>	<b>14605 1ST AVE S</b>	<b>N 1/8 - 1/4 (0.215 mi.)</b>	<b>I64</b>	<b>18</b>

### **State and tribal voluntary cleanup sites**

VCP: A review of the VCP list, as provided by EDR, and dated 04/16/2012 has revealed that there are 6 VCP sites within approximately 0.5 miles of the target property.

<u>Equal/Higher Elevation</u>	<u>Address</u>	<u>Direction / Distance</u>	<u>Map ID</u>	<u>Page</u>
<b>SHELL OIL PRODUCTS U</b>	<b>14848 1ST AVE S</b>	<b>NNW 0 - 1/8 (0.033 mi.)</b>	<b>D22</b>	<b>10</b>
<b>ARCO 01166</b>	<b>14653 1ST AVE S</b>	<b>N 1/8 - 1/4 (0.188 mi.)</b>	<b>I56</b>	<b>16</b>
<b>BBC DODGE INC 1ST AV</b>	<b>14650 1ST AVE S</b>	<b>N 1/8 - 1/4 (0.188 mi.)</b>	<b>I57</b>	<b>16</b>
<u>Lower Elevation</u>	<u>Address</u>	<u>Direction / Distance</u>	<u>Map ID</u>	<u>Page</u>
<b>SHELL STATION 120463</b>	<b>105 S 156TH ST</b>	<b>S 1/4 - 1/2 (0.258 mi.)</b>	<b>K72</b>	<b>19</b>
<b>UNOCAL 4704</b>	<b>15623 1ST AVE S</b>	<b>S 1/4 - 1/2 (0.276 mi.)</b>	<b>K79</b>	<b>21</b>
<b>FIVE CORNERS PARKING</b>	<b>15865 AMBAUM BLVD SW</b>	<b>S 1/4 - 1/2 (0.447 mi.)</b>	<b>103</b>	<b>25</b>

ICR: A review of the ICR list, as provided by EDR, and dated 12/01/2002 has revealed that there are 26 ICR sites within approximately 0.5 miles of the target property.

<u>Equal/Higher Elevation</u>	<u>Address</u>	<u>Direction / Distance</u>	<u>Map ID</u>	<u>Page</u>
<b>CIRCLE K #1467</b>	<b>15059 1ST AVE. S.</b>	<b>WNW 0 - 1/8 (0.009 mi.)</b>	<b>A7</b>	<b>8</b>
<b>BURIEN SHOPPING CENT</b>	<b>14853 1ST AVE. S.</b>	<b>NNW 0 - 1/8 (0.032 mi.)</b>	<b>D14</b>	<b>9</b>
<b>SHELL #29/TEXACO #63</b>	<b>14848 1ST AVE. S.</b>	<b>NNW 0 - 1/8 (0.033 mi.)</b>	<b>D15</b>	<b>9</b>
<b>SHELL #29/TEXACO #63</b>	<b>14848 1ST AVE. S.</b>	<b>NNW 0 - 1/8 (0.033 mi.)</b>	<b>D16</b>	<b>9</b>
<b>SHELL #29/TEXACO #63</b>	<b>14848 1ST AVE. S.</b>	<b>NNW 0 - 1/8 (0.033 mi.)</b>	<b>D17</b>	<b>9</b>
<b>SHELL #29/TEXACO #63</b>	<b>14848 1ST AVE. S.</b>	<b>NNW 0 - 1/8 (0.033 mi.)</b>	<b>D18</b>	<b>10</b>
<b>SHELL #29/TEXACO #63</b>	<b>14848 1ST AVE. S.</b>	<b>NNW 0 - 1/8 (0.033 mi.)</b>	<b>D19</b>	<b>10</b>
<b>SHELL #29/TEXACO #63</b>	<b>14848 1ST AVE. S.</b>	<b>NNW 0 - 1/8 (0.033 mi.)</b>	<b>D20</b>	<b>10</b>
<b>SHELL #29/TEXACO #63</b>	<b>14848 1ST AVE. S.</b>	<b>NNW 0 - 1/8 (0.033 mi.)</b>	<b>D21</b>	<b>10</b>
<b>SHELL #29/TEXACO #63</b>	<b>14848 1ST AVE. S.</b>	<b>NNW 0 - 1/8 (0.033 mi.)</b>	<b>D23</b>	<b>11</b>
<b>SHELL #29/TEXACO #63</b>	<b>14848 1ST AVE. S.</b>	<b>NNW 0 - 1/8 (0.033 mi.)</b>	<b>D24</b>	<b>11</b>
<b>SHELL #29/TEXACO #63</b>	<b>14848 1ST AVE. S.</b>	<b>NNW 0 - 1/8 (0.033 mi.)</b>	<b>D25</b>	<b>11</b>
<b>SHELL #29/TEXACO #63</b>	<b>14848 1ST AVE. S.</b>	<b>NNW 0 - 1/8 (0.033 mi.)</b>	<b>D26</b>	<b>11</b>
<b>SHELL #29/TEXACO #63</b>	<b>14848 1ST AVE. S.</b>	<b>NNW 0 - 1/8 (0.033 mi.)</b>	<b>D27</b>	<b>11</b>
<b>SHELL #29/TEXACO #63</b>	<b>14848 1ST AVE. S.</b>	<b>NNW 0 - 1/8 (0.033 mi.)</b>	<b>D28</b>	<b>11</b>
<b>SHELL #29/TEXACO #63</b>	<b>14848 1ST AVE. S.</b>	<b>NNW 0 - 1/8 (0.033 mi.)</b>	<b>D29</b>	<b>12</b>
<b>SHELL #29/TEXACO #63</b>	<b>14848 1ST AVE. S.</b>	<b>NNW 0 - 1/8 (0.033 mi.)</b>	<b>D30</b>	<b>12</b>

## EXECUTIVE SUMMARY

<u>Equal/Higher Elevation</u>	<u>Address</u>	<u>Direction / Distance</u>	<u>Map ID</u>	<u>Page</u>
SHELL #29/TEXACO #63	14848 1ST AVE. S.	NNW 0 - 1/8 (0.033 mi.)	D31	12
SHELL #29/TEXACO #63	14848 1ST AVE. S.	NNW 0 - 1/8 (0.033 mi.)	D32	12
EXXON #7 6969/BP #03	14807 1ST AVE. S.	NNW 0 - 1/8 (0.088 mi.)	F43	14
FRED MEYER FUEL 28	14300 1ST AVE S	N 1/4 - 1/2 (0.408 mi.)	O98	24
<u>Lower Elevation</u>	<u>Address</u>	<u>Direction / Distance</u>	<u>Map ID</u>	<u>Page</u>
SHELL STATION 120463	105 S 156TH ST	S 1/4 - 1/2 (0.258 mi.)	K72	19
UNOCAL #4704	15623 FIRST AVE. S.	S 1/4 - 1/2 (0.276 mi.)	K78	20
UNOCAL #4704	15623 1ST AVE. S.	S 1/4 - 1/2 (0.276 mi.)	K80	21
ARCO #5236	15656 AMBAUM BLVD. S	SSW 1/4 - 1/2 (0.341 mi.)	85	22
TOSCO #11048	15846 1ST AVE. S.	S 1/4 - 1/2 (0.369 mi.)	N90	23

### ADDITIONAL ENVIRONMENTAL RECORDS

#### *Local Lists of Landfill / Solid Waste Disposal Sites*

SWRCY: A review of the SWRCY list, as provided by EDR, and dated 05/15/2012 has revealed that there is 1 SWRCY site within approximately 0.5 miles of the target property.

<u>Lower Elevation</u>	<u>Address</u>	<u>Direction / Distance</u>	<u>Map ID</u>	<u>Page</u>
US EPA VALUE VILLAGE	131 SW 157TH ST	SSW 1/4 - 1/2 (0.326 mi.)	84	22

#### *Local Lists of Hazardous waste / Contaminated Sites*

ALLSITES: A review of the ALLSITES list, as provided by EDR, and dated 05/08/2012 has revealed that there are 55 ALLSITES sites within approximately 0.5 miles of the target property.

<u>Equal/Higher Elevation</u>	<u>Address</u>	<u>Direction / Distance</u>	<u>Map ID</u>	<u>Page</u>
CIRCLE K CORPORATION	15058 1ST AVE S	WNW 0 - 1/8 (0.007 mi.)	A6	8
CIRCLE K 1467	15059 1ST AVE S	WNW 0 - 1/8 (0.009 mi.)	A8	8
BURIEN TOYOTA	15025 1ST AVE S	NW 0 - 1/8 (0.011 mi.)	B10	8
BURIEN HONDA 150TH S	112 S 150TH ST	NW 0 - 1/8 (0.020 mi.)	B13	9
SHELL OIL PRODUCTS U	14848 1ST AVE S	NNW 0 - 1/8 (0.033 mi.)	D22	10
LARRYS UNIQUE AUTOBO	14836 1ST AVE S	NNW 0 - 1/8 (0.034 mi.)	D33	12
HSD HIGHLINE HIGH SC	225 S 152ND ST	SSE 0 - 1/8 (0.045 mi.)	34	12
FIRESTONE SEATTLE	136 SW 152ND	SW 0 - 1/8 (0.059 mi.)	E38	13
BURIEN SHOPPING PLAZ	14653 1ST AVE S	NNW 0 - 1/8 (0.063 mi.)	D40	13
BP SERVICE STATION 0	14807 1ST AVE S	NNW 0 - 1/8 (0.088 mi.)	F45	14
BURIEN PLAZA CLEANER	118 SW 148TH ST	NNW 0 - 1/8 (0.108 mi.)	F48	15
BURIEN COLLISION CEN	243 SW 150TH ST	WNW 1/8 - 1/4 (0.158 mi.)	G50	15
VACANT LOT BURIEN	216 SW 153RD ST	SW 1/8 - 1/4 (0.175 mi.)	H53	16
BBC DODGE INC 1ST AV	14650 1ST AVE S	N 1/8 - 1/4 (0.188 mi.)	I57	16
TESORO WEST COAST CO	303 SW 148TH	NW 1/8 - 1/4 (0.209 mi.)	J60	17
SHELL OIL CO BURIEN	303 SW 148TH ST	NW 1/8 - 1/4 (0.210 mi.)	J62	17
BURIEN EAGLE MART	14605 1ST AVE S	N 1/8 - 1/4 (0.215 mi.)	I64	18
EVANS TIRE SVC CTRS	303 SW 148TH ST UNIT	NW 1/8 - 1/4 (0.226 mi.)	J65	18

## EXECUTIVE SUMMARY

<u>Equal/Higher Elevation</u>	<u>Address</u>	<u>Direction / Distance</u>	<u>Map ID</u>	<u>Page</u>
<b>HIGHLINE VILLAGE</b>	<b>526 S 152ND ST</b>	<b>ESE 1/8 - 1/4 (0.244 mi.)</b>	<b>67</b>	<b>18</b>
<b>BURIEN LIBRARY &amp; CIT</b>	<b>400 SW 152ND ST</b>	<b>WSW 1/8 - 1/4 (0.244 mi.)</b>	<b>68</b>	<b>19</b>
<b>BURIEN CITY OF</b>	<b>415 SW 150TH ST</b>	<b>W 1/4 - 1/2 (0.254 mi.)</b>	<b>69</b>	<b>19</b>
<b>KC METRO TRANSIT</b>	<b>14900 4TH AVE SW</b>	<b>WNW 1/4 - 1/2 (0.255 mi.)</b>	<b>70</b>	<b>19</b>
<b>PEP BOYS 1473 BURIEN</b>	<b>266 SW 153RD</b>	<b>WSW 1/4 - 1/2 (0.269 mi.)</b>	<b>M77</b>	<b>20</b>
<b>KING CNTY POLICE BUR</b>	<b>14905 6TH AVE SW</b>	<b>ENE 1/4 - 1/2 (0.299 mi.)</b>	<b>81</b>	<b>21</b>
<b>KENT DRURY</b>	<b>430 SW 153RD ST</b>	<b>WSW 1/4 - 1/2 (0.301 mi.)</b>	<b>M82</b>	<b>21</b>
<b>SOUTHGATE FORD INC</b>	<b>14500 1ST AVE S</b>	<b>N 1/4 - 1/2 (0.301 mi.)</b>	<b>83</b>	<b>21</b>
<b>RITE AID 5227</b>	<b>501 SW 148TH ST</b>	<b>WNW 1/4 - 1/2 (0.343 mi.)</b>	<b>86</b>	<b>22</b>
<b>GLEN GRANT CHEVROLET</b>	<b>14400 1ST AVE S</b>	<b>N 1/4 - 1/2 (0.367 mi.)</b>	<b>O88</b>	<b>22</b>
<b>STROMS CUSTOM CLEANE</b>	<b>15223 6TH AVE SW</b>	<b>WSW 1/4 - 1/2 (0.388 mi.)</b>	<b>P93</b>	<b>23</b>
<b>JORSTAD JEWELERS INC</b>	<b>611 SW 152ND ST</b>	<b>WSW 1/4 - 1/2 (0.400 mi.)</b>	<b>P94</b>	<b>23</b>
<b>BURIEN TIRE &amp; SERVIC</b>	<b>626 SW 152ND ST</b>	<b>WSW 1/4 - 1/2 (0.404 mi.)</b>	<b>P95</b>	<b>23</b>
<b>TOP AUTO INC SEATTLE</b>	<b>14302 1ST AVE S</b>	<b>N 1/4 - 1/2 (0.407 mi.)</b>	<b>O96</b>	<b>24</b>
<b>FRED MEYER FUEL 28</b>	<b>14300 1ST AVE S</b>	<b>N 1/4 - 1/2 (0.408 mi.)</b>	<b>O97</b>	<b>24</b>
<b>MILLER PAINT CO INC</b>	<b>636 SW 152 ST</b>	<b>WSW 1/4 - 1/2 (0.410 mi.)</b>	<b>P100</b>	<b>24</b>
<b>HY TONE CLEANERS</b>	<b>626 SW 151ST ST</b>	<b>W 1/4 - 1/2 (0.426 mi.)</b>	<b>101</b>	<b>25</b>
<b>BURIEN AUTO REPAIR I</b>	<b>617 SW 154TH ST</b>	<b>WSW 1/4 - 1/2 (0.432 mi.)</b>	<b>102</b>	<b>25</b>
<b>USWCOM SEATTLE CHERR</b>	<b>14605 8TH AVE S</b>	<b>ENE 1/4 - 1/2 (0.459 mi.)</b>	<b>Q104</b>	<b>25</b>
<b>SEATTLE PUBLIC UTILI</b>	<b>14602 8TH AVE S</b>	<b>ENE 1/4 - 1/2 (0.462 mi.)</b>	<b>Q105</b>	<b>25</b>
<u>Lower Elevation</u>	<u>Address</u>	<u>Direction / Distance</u>	<u>Map ID</u>	<u>Page</u>
<b>SOUTHGATE PRESS INC</b>	<b>15040 1ST AVE S</b>	<b>0 - 1/8 (0.000 mi.)</b>	<b>A3</b>	<b>7</b>
<b>BFS RETAIL &amp; COMMERC</b>	<b>15324 1ST AVE S</b>	<b>SSW 0 - 1/8 (0.075 mi.)</b>	<b>41</b>	<b>14</b>
<b>PHOTO PRO INC</b>	<b>15413 1ST AVE S</b>	<b>SSW 1/8 - 1/4 (0.144 mi.)</b>	<b>49</b>	<b>15</b>
<b>SHELL STATION 120463</b>	<b>105 S 156TH ST</b>	<b>S 1/4 - 1/2 (0.258 mi.)</b>	<b>K72</b>	<b>19</b>
<b>SOUTHWEST 156TH STRE</b>	<b>127 SW 156 ST</b>	<b>SSW 1/4 - 1/2 (0.265 mi.)</b>	<b>L73</b>	<b>20</b>
<b>TOM SOFTWARE</b>	<b>127 SW 156TH</b>	<b>SSW 1/4 - 1/2 (0.265 mi.)</b>	<b>L74</b>	<b>20</b>
<b>SUYAMA FAMILY LLC</b>	<b>15605 1ST AVE S</b>	<b>S 1/4 - 1/2 (0.266 mi.)</b>	<b>K75</b>	<b>20</b>
<b>FIVE CORNERS CLEANER</b>	<b>15607 1ST AVE S</b>	<b>S 1/4 - 1/2 (0.267 mi.)</b>	<b>K76</b>	<b>20</b>
<b>UNOCAL 4704</b>	<b>15623 1ST AVE S</b>	<b>S 1/4 - 1/2 (0.276 mi.)</b>	<b>K79</b>	<b>21</b>
<b>US EPA VALUE VILLAGE</b>	<b>131 SW 157TH ST</b>	<b>SSW 1/4 - 1/2 (0.326 mi.)</b>	<b>84</b>	<b>22</b>
<b>ALBERTSONS 411</b>	<b>15840 1ST AVE S</b>	<b>S 1/4 - 1/2 (0.366 mi.)</b>	<b>N87</b>	<b>22</b>
<b>CIRCLE K STORE 5480</b>	<b>15846 1ST AVE S</b>	<b>S 1/4 - 1/2 (0.369 mi.)</b>	<b>N89</b>	<b>22</b>
<b>MARTIN AIR COND &amp; FU</b>	<b>121 SW 158</b>	<b>S 1/4 - 1/2 (0.381 mi.)</b>	<b>N91</b>	<b>23</b>
<b>AZTECA RESTAURANT EN</b>	<b>133 SW 158TH ST</b>	<b>S 1/4 - 1/2 (0.383 mi.)</b>	<b>N92</b>	<b>23</b>
<b>ABC RADIATOR</b>	<b>15855 1ST AVE S</b>	<b>S 1/4 - 1/2 (0.409 mi.)</b>	<b>N99</b>	<b>24</b>
<b>FIVE CORNERS PARKING</b>	<b>15865 AMBAUM BLVD SW</b>	<b>S 1/4 - 1/2 (0.447 mi.)</b>	<b>103</b>	<b>25</b>
<b>NICK RAFFO GARBAGE C</b>	<b>15424 DES MOINES WAY</b>	<b>ESE 1/4 - 1/2 (0.470 mi.)</b>	<b>106</b>	<b>26</b>

CSCSL NFA: A review of the CSCSL NFA list, as provided by EDR, and dated 04/23/2012 has revealed that there is 1 CSCSL NFA site within approximately 0.5 miles of the target property.

<u>Equal/Higher Elevation</u>	<u>Address</u>	<u>Direction / Distance</u>	<u>Map ID</u>	<u>Page</u>
<b>CIRCLE K 1467</b>	<b>15059 1ST AVE S</b>	<b>WNW 0 - 1/8 (0.009 mi.)</b>	<b>A8</b>	<b>8</b>



## EXECUTIVE SUMMARY

### Other Ascertainable Records

RCRA-NonGen: A review of the RCRA-NonGen list, as provided by EDR, and dated 03/15/2012 has revealed that there are 15 RCRA-NonGen sites within approximately 0.25 miles of the target property.

<u>Equal/Higher Elevation</u>	<u>Address</u>	<u>Direction / Distance</u>	<u>Map ID</u>	<u>Page</u>
BURIEN TOYOTA	15025 1ST AVE S	NW 0 - 1/8 (0.011 mi.)	B10	8
BURIEN HONDA 150TH S	112 S 150TH ST	NW 0 - 1/8 (0.020 mi.)	B13	9
LARRYS UNIQUE AUTOBO	14836 1ST AVE S	NNW 0 - 1/8 (0.034 mi.)	D33	12
HSD HIGHLINE HIGH SC	225 S 152ND ST	SSE 0 - 1/8 (0.045 mi.)	34	12
CONOCOPHILLIPS 30115	14807 1ST AVE S	NNW 0 - 1/8 (0.088 mi.)	F44	14
BURIEN PLAZA CLEANER	118 SW 148TH ST	NNW 0 - 1/8 (0.108 mi.)	F48	15
BURIEN COLLISION GEN	243 SW 150TH ST	WNW 1/8 - 1/4 (0.158 mi.)	G50	15
VACANT LOT BURIEN	216 SW 153RD ST	SW 1/8 - 1/4 (0.175 mi.)	H52	16
WALTS RADIATOR & MUF	14653 1ST AVE S	N 1/8 - 1/4 (0.188 mi.)	I55	16
BBC DODGE INC 1ST AV	14650 1ST AVE S	N 1/8 - 1/4 (0.188 mi.)	I57	16
SHELL OIL CO BURIEN	303 SW 148TH ST	NW 1/8 - 1/4 (0.210 mi.)	J62	17
EVANS TIRE SVC CTRS	303 SW 148TH ST UNIT	NW 1/8 - 1/4 (0.226 mi.)	J65	18
<u>Lower Elevation</u>	<u>Address</u>	<u>Direction / Distance</u>	<u>Map ID</u>	<u>Page</u>
SOUTHGATE PRESS INC	15040 1ST AVE S	0 - 1/8 (0.000 mi.)	A4	7
BFS RETAIL & COMMERC	15324 1ST AVE S	SSW 0 - 1/8 (0.075 mi.)	41	14
PHOTO PRO INC	15413 1ST AVE S	SSW 1/8 - 1/4 (0.144 mi.)	49	15

MANIFEST: A review of the MANIFEST list, as provided by EDR, and dated 12/31/2011 has revealed that there are 5 MANIFEST sites within approximately 0.25 miles of the target property.

<u>Equal/Higher Elevation</u>	<u>Address</u>	<u>Direction / Distance</u>	<u>Map ID</u>	<u>Page</u>
BURIEN TOYOTA	15025 1ST AVE S	NW 0 - 1/8 (0.011 mi.)	B10	8
SHELL OIL PRODUCTS U	14848 1ST AVE S	NNW 0 - 1/8 (0.033 mi.)	D22	10
HSD HIGHLINE HIGH SC	225 S 152ND ST	SSE 0 - 1/8 (0.045 mi.)	34	12
CONOCOPHILLIPS 30115	14807 1ST AVE S	NNW 0 - 1/8 (0.088 mi.)	F44	14
<u>Lower Elevation</u>	<u>Address</u>	<u>Direction / Distance</u>	<u>Map ID</u>	<u>Page</u>
BFS RETAIL & COMMERC	15324 1ST AVE S	SSW 0 - 1/8 (0.075 mi.)	41	14

Inactive Drycleaners: A review of the Inactive Drycleaners list, as provided by EDR, and dated 12/31/2011 has revealed that there is 1 Inactive Drycleaners site within approximately 0.25 miles of the target property.

<u>Equal/Higher Elevation</u>	<u>Address</u>	<u>Direction / Distance</u>	<u>Map ID</u>	<u>Page</u>
BURIEN PLAZA CLEANER	118 SW 148TH ST	NNW 0 - 1/8 (0.108 mi.)	F48	15

## EXECUTIVE SUMMARY

### EDR PROPRIETARY RECORDS

#### *EDR Proprietary Records*

EDR Historical Auto Stations: A review of the EDR Historical Auto Stations list, as provided by EDR, has revealed that there are 11 EDR Historical Auto Stations sites within approximately 0.25 miles of the target property.

<u>Equal/Higher Elevation</u>	<u>Address</u>	<u>Direction / Distance</u>	<u>Map ID</u>	<u>Page</u>
BURIEN COLLISION CEN	243 SW 150TH ST	NNW 0 - 1/8 (0.002 mi.)	A5	7
HIGHLINE TOWING	118 S 150TH ST	NW 0 - 1/8 (0.020 mi.)	B12	9
BURIEN SHELL SERVICE	14848 1ST AV S	NNW 0 - 1/8 (0.047 mi.)	D35	13
ACCUTRAN TRANSMISSIO	14836 1ST AV S	NNW 0 - 1/8 (0.052 mi.)	D36	13
BURIEN AUTO SPECIALT	136 SW 152ND	SW 0 - 1/8 (0.052 mi.)	C37	13
DON S AUTO CLINIC D	145 SW 152D ST	SW 0 - 1/8 (0.078 mi.)	E42	14
BURIEN COLLISION CEN	243 SW 150TH ST	WNW 1/8 - 1/4 (0.158 mi.)	G51	15
WALT S RADIATOR AND	14653 1ST AV S	N 1/8 - 1/4 (0.189 mi.)	I58	17
ARCO MARCIA GRAHAM M	303 SW 148TH ST	NW 1/8 - 1/4 (0.209 mi.)	J61	17
U S A PETROLEUM	303 SW 148TH ST	NW 1/8 - 1/4 (0.210 mi.)	J63	18
<u>Lower Elevation</u>	<u>Address</u>	<u>Direction / Distance</u>	<u>Map ID</u>	<u>Page</u>
SEATTLE TIRE AND TEC	15220 1ST AVE S	SW 0 - 1/8 (0.015 mi.)	C11	8

EDR Historical Cleaners: A review of the EDR Historical Cleaners list, as provided by EDR, has revealed that there are 6 EDR Historical Cleaners sites within approximately 0.25 miles of the target property.

<u>Equal/Higher Elevation</u>	<u>Address</u>	<u>Direction / Distance</u>	<u>Map ID</u>	<u>Page</u>
PACIFIC COAST CARPET	129 SW 152D ST	SW 0 - 1/8 (0.060 mi.)	E39	13
BURIEN PLAZA CLEANER	118 SW 148TH ST	NNW 0 - 1/8 (0.102 mi.)	F46	15
BURIEN PLAZA CLEANER	118 SW 148TH ST	NNW 0 - 1/8 (0.108 mi.)	F47	15
QUALITY CARPET AND	220 SW 153D ST	SW 1/8 - 1/4 (0.175 mi.)	H54	16
SNIDER CUSTOM DRAPER	247 SW 153D ST	SW 1/8 - 1/4 (0.191 mi.)	H59	17
BURIEN DRY CLEANING	337 SW 148TH ST	NW 1/8 - 1/4 (0.234 mi.)	J66	18

Count: 20 records.

## ORPHAN SUMMARY

City	EDR ID	Site Name	Site Address	Zip	Database(s)
BURIEN	1000199685	SEAHURST PARK BURIEN	140 SE AVE & 16TH SW	98166	FINDS,RCRA-NLR,ALLSITES
BURIEN	1000199727	BURIEN ALLEY BARREL	SW 153RD & 154TH ALLEY W OF 1	98166	FINDS,RCRA-NLR,ALLSITES
SEATTLE	1000271347	BERKLEY ENGINEERING CONST	S 124TH ST & HWY 99	98168	FINDS,RCRA-NLR,ALLSITES
TUKWILA	1001234309	US EPA TUKWILA MERCURY SPILL	S 152ND ST	98148	FINDS,RCRA-NLR,ALLSITES
SEATTLE	1001490938	UNOCAL STATION # 6248	11845 DES MOINES WAY S	98166	FINDS,ICR,ALLSITES,MANIFEST,US
ALLENTOWN	1005445347	SEATTLE FREIGHT SERVICE INC SR 599	SR 599 & SR 99 N SIDE OF S BOU	98168	FINDS,RCRA-NLR
SEATAC	1007064870	SPU HIGHLINE WELL RIVERTON HEIGHTS	NW CORNER OF S 148TH & 24TH S	98168	FINDS,ALLSITES
SEATAC	1007067496	BUDGET RENT A CAR SEATAC AIRPORT	180TH ST & PACIFIC HWY S	98158	FINDS,ALLSITES
SEATTLE	1007069025	GOLD CO	12459 DES MOINES WAY S	98168	FINDS,LUST,ALLSITES,UST
SEATTLE	1007069168	SEATAC PAN AM AV-GAS	17205 PACIFIC HWY S.	98168	FINDS,ICR,FINANCIAL ASSURANCE 1,ALLSITES
BURIEN	1007072923	TESORO WEST COAST COMPANY BURIEN	303 SW 148TH	98166	FINDS
SEATTLE	1007076903	AT&T WIRELESS SEATTLE	14602 1ST AVE ST	98166	FINDS,ALLSITES
BURIEN	1007077140	MCCALL OIL SEATTLE HOME HTG BURIEN	11441 DES MOINES WAY	98168	FINDS
BURIEN	1014928250	ALBERTSONS #473	12725 1ST AVE S	98168	RCRA-CESQG
SEATTLE	S102456354	WESTPOINT WWTP	1400 UTAH ST W		AIR EMISSIONS (EMI),SPILLS,ALLSITES ICR
SEATTLE	S104223669	SR 99 & FIRST AVE. BRIDGE SPILL/WS	SR 99 & FIRST AVE. BRIDGE		
SEATTLE	S104486117	BURIEN FUEL	14260 DES MOINES WAY S.	98168	ICR
SEATAC	S104490883	NW AIRLINES ABANDONED HYDRANT SYST	CONCOURSE A	98158	HWS,ALLSITES
SEATTLE	S104971682	KING COUNTY STREET SWEEPING SITE	16TH AVE S & HWY 518	98168	CSCSL NFA,ALLSITES,VCP
TUKWILA	S112087629	SOUTHLAND 7-11 # 22866	14207 TUKWILA INTL BLVD PAC HW	98168	LUST

The map displays the area around the University of Oklahoma Medical Center, with 108 sampling stations marked by red triangles and labeled with numbers. The stations are distributed across the area, with a higher density near the center. The map includes concentric circles representing distances from the center, street names, and various landmarks.

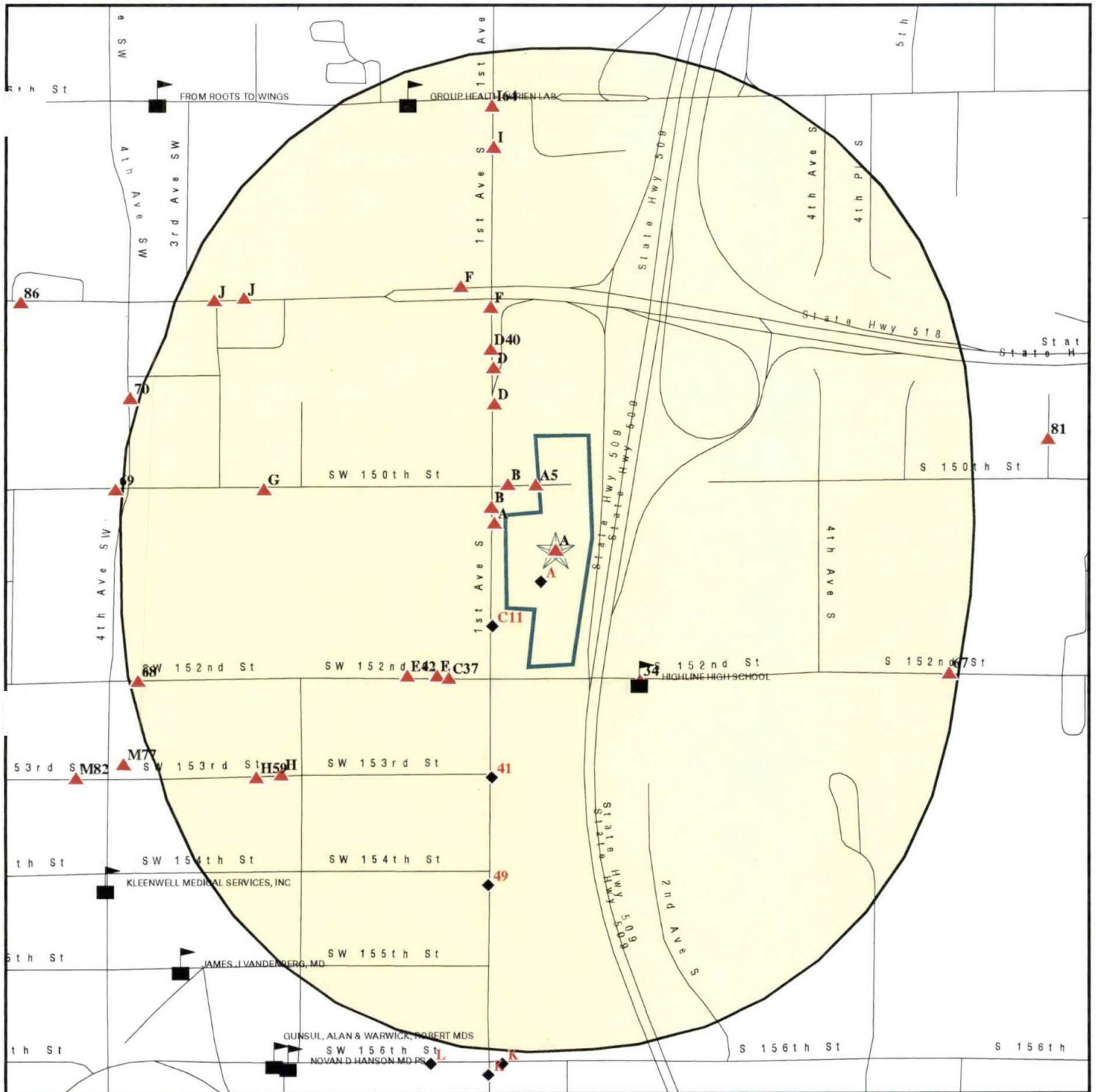
Key streets shown include SW 136th St, S 136th St, SW 139th St, S 140th St, SW 148th St, S 146th St, SW 52nd St, S 156th St, S 158th Way, and S 160th St. Other streets include Ambaum Blvd SW, State Hwy, and S 160th St.

Landmarks include a large blue area (likely a lake or reservoir) on the left, a green area (likely a park or forest) on the right, and a yellow shaded area in the center representing the Medical Center.

The sampling stations are labeled with numbers 1 through 108, with some stations also labeled with letters (A through P). The stations are distributed across the area, with a higher density near the center.

CLIENT: E3RA, Inc.  
CONTACT: Casey Lowe  
INQUIRY #: 3415048.2s  
DATE: September 20, 2012 6:20 pm

# DETAIL MAP - 3415048.2s



Target Property



Sites at elevations higher than or equal to the target property



Sites at elevations lower than the target property



Manufactured Gas Plants



Sensitive Receptors



National Priority List Sites



Dept. Defense Sites



Indian Reservations BIA



Oil & Gas pipelines from USGS



100-year flood zone



500-year flood zone

This report includes Interactive Map Layers to display and/or hide map information. The legend includes only those icons for the default map view.

SITE NAME: Rairdon Burien  
ADDRESS: 15026 1st Ave S  
Seattle WA 98148  
LAT/LONG: 47.4681 / 122.333

CLIENT: E3RA, Inc.  
CONTACT: Casey Lowe  
INQUIRY #: 3415048.2s  
DATE: September 20, 2012 6:20 pm



## MAP FINDINGS SUMMARY

Database	Search Distance (Miles)	Target Property	< 1/8	1/8 - 1/4	1/4 - 1/2	1/2 - 1	> 1	Total Plotted
<b><u>STANDARD ENVIRONMENTAL RECORDS</u></b>								
<b><i>Federal NPL site list</i></b>								
NPL	1.000		0	0	0	0	NR	0
Proposed NPL	1.000		0	0	0	0	NR	0
NPL LIENS	TP		NR	NR	NR	NR	NR	0
<b><i>Federal Delisted NPL site list</i></b>								
Delisted NPL	1.000		0	0	0	0	NR	0
<b><i>Federal CERCLIS list</i></b>								
CERCLIS	0.500		0	0	0	NR	NR	0
FEDERAL FACILITY	1.000		0	0	0	0	NR	0
<b><i>Federal CERCLIS NFRAP site List</i></b>								
CERC-NFRAP	0.500		0	0	0	NR	NR	0
<b><i>Federal RCRA CORRACTS facilities list</i></b>								
CORRACTS	1.000		0	0	0	0	NR	0
<b><i>Federal RCRA non-CORRACTS TSD facilities list</i></b>								
RCRA-TSDF	0.500		0	0	0	NR	NR	0
<b><i>Federal RCRA generators list</i></b>								
RCRA-LQG	0.250		0	0	NR	NR	NR	0
RCRA-SQG	0.250		1	0	NR	NR	NR	1
RCRA-CESQG	0.250		0	0	NR	NR	NR	0
<b><i>Federal institutional controls / engineering controls registries</i></b>								
US ENG CONTROLS	0.500		0	0	0	NR	NR	0
US INST CONTROL	0.500		0	0	0	NR	NR	0
<b><i>Federal ERNS list</i></b>								
ERNS	TP		NR	NR	NR	NR	NR	0
<b><i>State- and tribal - equivalent NPL</i></b>								
HSL	1.000		0	0	0	1	NR	1
<b><i>State- and tribal - equivalent CERCLIS</i></b>								
CSCSL	1.000	1	2	1	5	4	NR	13
<b><i>State and tribal landfill and/or solid waste disposal site lists</i></b>								
SWF/LF	0.500		0	0	0	NR	NR	0
<b><i>State and tribal leaking storage tank lists</i></b>								
LUST	0.500	1	3	3	5	NR	NR	12
INDIAN LUST	0.500		0	0	0	NR	NR	0

## MAP FINDINGS SUMMARY

Database	Search Distance (Miles)	Target Property	< 1/8	1/8 - 1/4	1/4 - 1/2	1/2 - 1	> 1	Total Plotted
<b>State and tribal registered storage tank lists</b>								
UST	0.250	1	7	3	NR	NR	NR	11
AST	0.250		0	0	NR	NR	NR	0
INDIAN UST	0.250		0	0	NR	NR	NR	0
FEMA UST	0.250		0	0	NR	NR	NR	0
<b>State and tribal institutional control / engineering control registries</b>								
INST CONTROL	0.500		0	0	0	NR	NR	0
<b>State and tribal voluntary cleanup sites</b>								
INDIAN VCP	0.500		0	0	0	NR	NR	0
VCP	0.500		1	2	3	NR	NR	6
ICR	0.500		20	0	6	NR	NR	26
<b>State and tribal Brownfields sites</b>								
BROWNFIELDS	0.500		0	0	0	NR	NR	0
<b>ADDITIONAL ENVIRONMENTAL RECORDS</b>								
<b>Local Brownfield lists</b>								
US BROWNFIELDS	0.500		0	0	0	NR	NR	0
<b>Local Lists of Landfill / Solid Waste Disposal Sites</b>								
ODI	0.500		0	0	0	NR	NR	0
DEBRIS REGION 9	0.500		0	0	0	NR	NR	0
SWRCY	0.500		0	0	1	NR	NR	1
SWTIRE	0.500		0	0	0	NR	NR	0
INDIAN ODI	0.500		0	0	0	NR	NR	0
<b>Local Lists of Hazardous waste / Contaminated Sites</b>								
US CDL	TP		NR	NR	NR	NR	NR	0
ALLSITES	0.500	1	13	10	32	NR	NR	56
CSCSL NFA	0.500		1	0	0	NR	NR	1
CDL	TP		NR	NR	NR	NR	NR	0
HIST CDL	TP		NR	NR	NR	NR	NR	0
US HIST CDL	TP		NR	NR	NR	NR	NR	0
<b>Local Land Records</b>								
LIENS 2	TP		NR	NR	NR	NR	NR	0
LUCIS	0.500		0	0	0	NR	NR	0
<b>Records of Emergency Release Reports</b>								
HMIRS	TP		NR	NR	NR	NR	NR	0
SPILLS	TP		NR	NR	NR	NR	NR	0
<b>Other Ascertainable Records</b>								
RCRA-NonGen	0.250	1	8	7	NR	NR	NR	16

## MAP FINDINGS SUMMARY

Database	Search Distance (Miles)	Target Property	< 1/8	1/8 - 1/4	1/4 - 1/2	1/2 - 1	> 1	Total Plotted
DOT OPS	TP		NR	NR	NR	NR	NR	0
DOD	1.000		0	0	0	0	NR	0
FUDS	1.000		0	0	0	0	NR	0
CONSENT	1.000		0	0	0	0	NR	0
ROD	1.000		0	0	0	0	NR	0
UMTRA	0.500		0	0	0	NR	NR	0
MINES	0.250		0	0	NR	NR	NR	0
TRIS	TP		NR	NR	NR	NR	NR	0
TSCA	TP		NR	NR	NR	NR	NR	0
FTTS	TP		NR	NR	NR	NR	NR	0
HIST FTTS	TP		NR	NR	NR	NR	NR	0
SSTS	TP		NR	NR	NR	NR	NR	0
ICIS	TP		NR	NR	NR	NR	NR	0
PADS	TP		NR	NR	NR	NR	NR	0
MLTS	TP		NR	NR	NR	NR	NR	0
RADINFO	TP		NR	NR	NR	NR	NR	0
FINDS	TP	1	NR	NR	NR	NR	NR	1
RAATS	TP		NR	NR	NR	NR	NR	0
UIC	TP		NR	NR	NR	NR	NR	0
MANIFEST	0.250		5	0	NR	NR	NR	5
DRYCLEANERS	0.250		0	0	NR	NR	NR	0
NPDES	TP		NR	NR	NR	NR	NR	0
AIRS	TP		NR	NR	NR	NR	NR	0
Inactive Drycleaners	0.250		1	0	NR	NR	NR	1
INDIAN RESERV	1.000		0	0	0	0	NR	0
SCRD DRYCLEANERS	0.500		0	0	0	NR	NR	0
US FIN ASSUR	TP		NR	NR	NR	NR	NR	0
EPA WATCH LIST	TP		NR	NR	NR	NR	NR	0
2020 COR ACTION	0.250		0	0	NR	NR	NR	0
PRP	TP		NR	NR	NR	NR	NR	0
FINANCIAL ASSURANCE	TP		NR	NR	NR	NR	NR	0
COAL ASH	0.500		0	0	0	NR	NR	0
PCB TRANSFORMER	TP		NR	NR	NR	NR	NR	0
COAL ASH DOE	TP		NR	NR	NR	NR	NR	0
COAL ASH EPA	0.500		0	0	0	NR	NR	0

### EDR PROPRIETARY RECORDS

#### **EDR Proprietary Records**

Manufactured Gas Plants	1.000	0	0	0	0	NR	0
EDR Historical Auto Stations	0.250	7	4	NR	NR	NR	11
EDR Historical Cleaners	0.250	3	3	NR	NR	NR	6

#### NOTES:

TP = Target Property

NR = Not Requested at this Search Distance

Sites may be listed in more than one database

Map ID  
Direction  
Distance  
Elevation

MAP FINDINGS

Site

Database(s)

EDR ID Number  
EPA ID Number

A1  
Target  
Property  
BURIEN HONDA  
15026 1ST AVE S  
SEATTLE, WA 98148

CSCSL  
ALLSITES  
LUST  
UST  
U003028434  
N/A

Actual:  
310 ft.

[Click here for full text details](#)

CSCSL

Site Status: Cleanup Started  
Site Status: Cleanup Started  
Site Status: Cleanup Started  
Site Status: Cleanup Started

LUST

Facility Status: Cleanup Started  
Facility Status: RCU  
Facility Status: Cleanup Started

A2  
Target  
Property  
BURIEN HONDA  
15026 1ST AVE S  
SEATTLE, WA 98148

RCRA-NonGen  
FINDS  
1000249276  
WAD075735258

Actual:  
310 ft.

[Click here for full text details](#)

A3  
< 1/8  
1 ft.  
SOUTHGATE PRESS INC  
15040 1ST AVE S  
SEATTLE, WA

ALLSITES  
S109556843  
N/A

Relative:  
Lower

[Click here for full text details](#)

A4  
< 1/8  
1 ft.  
SOUTHGATE PRESS INC  
15040 1ST AVE S  
SEATTLE, WA 98148

RCRA-NonGen  
FINDS  
HAZNET  
1000409460  
WAD009488768

Relative:  
Lower

[Click here for full text details](#)

A5  
NNW  
< 1/8  
0.002 mi.  
10 ft.  
BURIEN COLLISION CENTER INC CLYDE CARLSON PRES  
243 SW 150TH ST  
BURIEN, WA

EDR Historical Auto Stations  
1009615112  
N/A

Relative:  
Higher

[Click here for full text details](#)

Map ID  
Direction  
Distance  
Elevation

MAP FINDINGS

Site

Database(s)

EDR ID Number  
EPA ID Number

A6  
WNW  
< 1/8  
0.007 mi.  
38 ft.

CIRCLE K CORPORATION  
15058 1ST AVE S  
BURIEN, WA 98114

ALLSITES  
UST

U003665955  
N/A

Relative:  
Higher

[Click here for full text details](#)

A7  
WNW  
< 1/8  
0.009 mi.  
49 ft.

CIRCLE K #1467  
15059 1ST AVE. S.  
SEATTLE, WA 98148

ICR S104486337  
N/A

Relative:  
Higher

[Click here for full text details](#)

A8  
WNW  
< 1/8  
0.009 mi.  
49 ft.

CIRCLE K 1467  
15059 1ST AVE S  
SEATTLE, WA 98148

ALLSITES  
CSCSL NFA  
UST

U003027493  
N/A

Relative:  
Higher

[Click here for full text details](#)

B9  
NW  
< 1/8  
0.011 mi.  
56 ft.

BURIEN TOYOTA  
15025 1ST AVE S  
SEATTLE, WA 98148

UST U003604545  
N/A

Relative:  
Higher

[Click here for full text details](#)

B10  
NW  
< 1/8  
0.011 mi.  
56 ft.

BURIEN TOYOTA  
15025 1ST AVE S  
SEATTLE, WA 98148

RCRA-NonGen  
FINDS  
ALLSITES  
MANIFEST

1000249277  
WAD980979405

Relative:  
Higher

[Click here for full text details](#)

C11  
SW  
< 1/8  
0.015 mi.  
78 ft.

SEATTLE TIRE AND TECHNICAL DAVID PAUL KELLEY  
15220 1ST AVE S  
SEATTLE, WA

EDR Historical Auto Stations

1009614426  
N/A

Relative:  
Lower

[Click here for full text details](#)



Map ID  
Direction  
Distance  
Elevation

MAP FINDINGS

Site

Database(s)

EDR ID Number  
EPA ID Number

B12 HIGHLINE TOWING  
NW 118 S 150TH ST  
< 1/8 SEATTLE, WA  
0.020 mi.  
106 ft.

EDR Historical Auto Stations 1009614058  
N/A

Relative:  
Higher

[Click here for full text details](#)

B13 BURIEN HONDA 150TH ST  
NW 112 S 150TH ST  
< 1/8 BURIEN, WA 98148  
0.020 mi.  
106 ft.

RCRA-NonGen 1001600551  
FINDS WAH000008623  
ALLSITES

Relative:  
Higher

[Click here for full text details](#)

D14 BURIEN SHOPPING CENTER  
NNW 14853 1ST AVE. S.  
< 1/8 SEATTLE, WA 98166  
0.032 mi.  
171 ft.

ICR S104485436  
N/A

Relative:  
Higher

[Click here for full text details](#)

D15 SHELL #29/TEXACO #63 232 0396 (TWO REPORTS)  
NNW 14848 1ST AVE. S.  
< 1/8 SEATTLE, WA 98168  
0.033 mi.  
173 ft.

ICR S105687194  
N/A

Relative:  
Higher

[Click here for full text details](#)

D16 SHELL #29/TEXACO #63 232 0396  
NNW 14848 1ST AVE. S.  
< 1/8 SEATTLE, WA 98168  
0.033 mi.  
173 ft.

ICR S105687371  
N/A

Relative:  
Higher

[Click here for full text details](#)

D17 SHELL #29/TEXACO #63 232 0396  
NNW 14848 1ST AVE. S.  
< 1/8 SEATTLE, WA 98168  
0.033 mi.  
173 ft.

ICR S105687399  
N/A

Relative:  
Higher

[Click here for full text details](#)

Map ID  
Direction  
Distance  
Elevation

MAP FINDINGS

Site

Database(s)

EDR ID Number  
EPA ID Number

D18 SHELL #29/TEXACO #63 232 0396  
NNW 14848 1ST AVE. S.  
< 1/8 SEATTLE, WA 98168  
0.033 mi.  
173 ft.

ICR S105687193  
N/A

Relative:  
Higher

[Click here for full text details](#)

D19 SHELL #29/TEXACO #63 232 0396  
NNW 14848 1ST AVE. S.  
< 1/8 SEATTLE, WA 98168  
0.033 mi.  
173 ft.

ICR S105687192  
N/A

Relative:  
Higher

[Click here for full text details](#)

D20 SHELL #29/TEXACO #63 232 0396  
NNW 14848 1ST AVE. S.  
< 1/8 SEATTLE, WA 98168  
0.033 mi.  
173 ft.

ICR S105687191  
N/A

Relative:  
Higher

[Click here for full text details](#)

D21 SHELL #29/TEXACO #63 232 0396  
NNW 14848 1ST AVE. S.  
< 1/8 SEATTLE, WA 98168  
0.033 mi.  
173 ft.

ICR S105686956  
N/A

Relative:  
Higher

[Click here for full text details](#)

D22 SHELL OIL PRODUCTS US #120667  
NNW 14848 1ST AVE S  
< 1/8 SEATTLE, WA 98188  
0.033 mi.  
173 ft.

RCRA-SQG 1000659664  
FINDS WAD988493391  
CSCSL  
ALLSITES  
LUST  
UST  
MANIFEST  
VCP

Relative:  
Higher

[Click here for full text details](#)

CSCSL

Site Status: Cleanup Started  
Site Status: Cleanup Started

LUST

Facility Status: Awaiting Cleanup  
Facility Status: Cleanup Started  
Facility Status: Cleanup Started  
Facility Status: Monitoring

Map ID  
Direction  
Distance  
Elevation

MAP FINDINGS

Site

Database(s)

EDR ID Number  
EPA ID Number

D23  
NNW  
< 1/8  
0.033 mi.  
173 ft.  
Relative:  
Higher

SHELL #29/TEXACO #63 232 0396  
14848 1ST AVE. S.  
SEATTLE, WA 98168

[Click here for full text details](#)

ICR S105687187  
N/A

D24  
NNW  
< 1/8  
0.033 mi.  
173 ft.  
Relative:  
Higher

SHELL #29/TEXACO #63 232 0396  
14848 1ST AVE. S.  
SEATTLE, WA 98168

[Click here for full text details](#)

ICR S105687188  
N/A

D25  
NNW  
< 1/8  
0.033 mi.  
173 ft.  
Relative:  
Higher

SHELL #29/TEXACO #63 232 0396  
14848 1ST AVE. S.  
SEATTLE, WA 98168

[Click here for full text details](#)

ICR S105687189  
N/A

D26  
NNW  
< 1/8  
0.033 mi.  
173 ft.  
Relative:  
Higher

SHELL #29/TEXACO #63 232 0396  
14848 1ST AVE. S.  
SEATTLE, WA 98168

[Click here for full text details](#)

ICR S105687190  
N/A

D27  
NNW  
< 1/8  
0.033 mi.  
173 ft.  
Relative:  
Higher

SHELL #29/TEXACO #63 232 0396  
14848 1ST AVE. S.  
SEATTLE, WA 98168

[Click here for full text details](#)

ICR S105687195  
N/A

D28  
NNW  
< 1/8  
0.033 mi.  
173 ft.  
Relative:  
Higher

SHELL #29/TEXACO #63 232 0396  
14848 1ST AVE. S.  
SEATTLE, WA 98168

[Click here for full text details](#)

ICR S105687361  
N/A

Map ID  
Direction  
Distance  
Elevation

MAP FINDINGS

Site

Database(s)

EDR ID Number  
EPA ID Number

D29 SHELL #29/TEXACO #63 232 0396  
NNW 14848 1ST AVE. S.  
< 1/8 SEATTLE, WA 98168  
0.033 mi.  
173 ft.  
Relative:  
Higher

[Click here for full text details](#)

ICR S105687496  
N/A

D30 SHELL #29/TEXACO #63 232 0396  
NNW 14848 1ST AVE. S.  
< 1/8 SEATTLE, WA 98168  
0.033 mi.  
173 ft.  
Relative:  
Higher

[Click here for full text details](#)

ICR S105687329  
N/A

D31 SHELL #29/TEXACO #63 232 0396  
NNW 14848 1ST AVE. S.  
< 1/8 SEATTLE, WA 98168  
0.033 mi.  
173 ft.  
Relative:  
Higher

[Click here for full text details](#)

ICR S105686983  
N/A

D32 SHELL #29/TEXACO #63 232 0396  
NNW 14848 1ST AVE. S.  
< 1/8 SEATTLE, WA 98168  
0.033 mi.  
173 ft.  
Relative:  
Higher

[Click here for full text details](#)

ICR S105687332  
N/A

D33 LARRYS UNIQUE AUTOBODY REBUILD  
NNW 14836 1ST AVE S  
< 1/8 SEATTLE, WA 98168  
0.034 mi.  
180 ft.  
Relative:  
Higher

[Click here for full text details](#)

RCRA-NonGen 1000373134  
FINDS WAD980976534  
ALLSITES

34 HSD HIGHLINE HIGH SCHOOL  
SSE 225 S 152ND ST  
< 1/8 BURIEN, WA 98148  
0.045 mi.  
237 ft.  
Relative:  
Higher

[Click here for full text details](#)

RCRA-NonGen 1004794609  
FINDS WAD988523031  
ALLSITES  
UIC  
MANIFEST

UIC  
Site Status: Grandfathered

Map ID  
Direction  
Distance  
Elevation

MAP FINDINGS

Site

Database(s)

EDR ID Number  
EPA ID Number

D35  
NNW  
< 1/8  
0.047 mi.  
246 ft.

BURIEN SHELL SERVICE JAMES J O FRANCIA  
14848 1ST AV S  
BURIEN, WA

EDR Historical Auto Stations 1009614359  
N/A

[Click here for full text details](#)

Relative:  
Higher

D36  
NNW  
< 1/8  
0.052 mi.  
274 ft.

ACCUTRAN TRANSMISSIONS GARY TISCHER JOHN ESSLEY  
14836 1ST AV S  
BURIEN, WA

EDR Historical Auto Stations 1009614357  
N/A

[Click here for full text details](#)

Relative:  
Higher

C37  
SW  
< 1/8  
0.052 mi.  
275 ft.

BURIEN AUTO SPECIALTIES  
136 SW 152ND  
SEATTLE, WA

EDR Historical Auto Stations 1009356400  
N/A

[Click here for full text details](#)

Relative:  
Higher

E38  
SW  
< 1/8  
0.059 mi.  
314 ft.

FIRESTONE SEATTLE  
136 SW 152ND  
SEATTLE, WA 98166

ALLSITES U001122032  
UST N/A

[Click here for full text details](#)

Relative:  
Higher

E39  
SW  
< 1/8  
0.060 mi.  
315 ft.

PACIFIC COAST CARPET AND UPHOLSTERY CLEANING  
129 SW 152D ST  
SEATTLE, WA

EDR Historical Cleaners 1009612637  
N/A

[Click here for full text details](#)

Relative:  
Higher

D40  
NNW  
< 1/8  
0.063 mi.  
333 ft.

BURIEN SHOPPING PLAZA  
14653 1ST AVE S  
BURIEN, WA 98168

CSCSL U004139741  
ALLSITES N/A  
LUST  
UST

[Click here for full text details](#)

Relative:  
Higher

CSCSL  
Site Status: Cleanup Started  
Site Status: Cleanup Started



Map ID  
Direction  
Distance  
Elevation

MAP FINDINGS

Site

Database(s)

EDR ID Number  
EPA ID Number

**BURIEN SHOPPING PLAZA (Continued)**

U004139741

Site Status: Cleanup Started  
Site Status: Cleanup Started

**LUST**

Facility Status: Cleanup Started

41  
SSW  
< 1/8  
0.075 mi.  
397 ft.

**BFS RETAIL & COMMERCIAL OPERATIONS LLC**  
15324 1ST AVE S  
SEATTLE, WA 98148

RCRA-NonGen  
FINDS  
ALLSITES  
MANIFEST

1004793911  
WAD988468971

[Click here for full text details](#)

Relative:  
Lower

E42  
SW  
< 1/8  
0.078 mi.  
411 ft.

**DON S AUTO CLINIC DON MC GLOTHERN**  
145 SW 152D ST  
BURIEN, WA

EDR Historical Auto Stations

1009614314  
N/A

[Click here for full text details](#)

Relative:  
Higher

F43  
NNW  
< 1/8  
0.088 mi.  
465 ft.

**EXXON #7 6969/BP #03153**  
14807 1ST AVE. S.  
SEATTLE, WA 98168

ICR S104484941  
N/A

[Click here for full text details](#)

Relative:  
Higher

F44  
NNW  
< 1/8  
0.088 mi.  
465 ft.

**CONOCOPHILLIPS 30115**  
14807 1ST AVE S  
SEATTLE, WA 98168

RCRA-NonGen  
MANIFEST  
FINANCIAL ASSURANCE

1000659208  
WAD988488755

[Click here for full text details](#)

Relative:  
Higher

F45  
NNW  
< 1/8  
0.088 mi.  
465 ft.

**BP SERVICE STATION 03153**  
14807 1ST AVE S  
SEATTLE, WA 98168

ALLSITES  
LUST  
UST

U001125949  
N/A

[Click here for full text details](#)

Relative:  
Higher

**LUST**

Facility Status: Awaiting Cleanup  
Facility Status: Cleanup Started

Map ID  
Direction  
Distance  
Elevation

MAP FINDINGS

	Site	Database(s)	EDR ID Number EPA ID Number
F46 NNW < 1/8 0.102 mi. 539 ft.  Relative: Higher	BURIEN PLAZA CLEANERS EDW Y SUH 118 SW 148TH ST BURIEN, WA  <a href="#">Click here for full text details</a>	EDR Historical Cleaners	1009612574 N/A
F47 NNW < 1/8 0.108 mi. 571 ft.  Relative: Higher	BURIEN PLAZA CLEANERS 118 SW 148TH ST SEATTLE, WA  <a href="#">Click here for full text details</a>	EDR Historical Cleaners	1009612577 N/A
F48 NNW < 1/8 0.108 mi. 571 ft.  Relative: Higher	BURIEN PLAZA CLEANERS 118 SW 148TH ST SEATTLE, WA 98166  <a href="#">Click here for full text details</a>	RCRA-NonGen FINDS ALLSITES Inactive Drycleaners	1001490581 WAD988475497
49 SSW 1/8-1/4 0.144 mi. 758 ft.  Relative: Lower	PHOTO PRO INC 15413 1ST AVE S BURIEN, WA 98148  <a href="#">Click here for full text details</a>	RCRA-NonGen FINDS ALLSITES	1001031595 WAR000003020
G50 WNW 1/8-1/4 0.158 mi. 833 ft.  Relative: Higher	BURIEN COLLISION CENTER 243 SW 150TH ST SEATTLE, WA 98166  <a href="#">Click here for full text details</a>	RCRA-NonGen FINDS ALLSITES	1004793383 WAD021317144
G51 WNW 1/8-1/4 0.158 mi. 833 ft.  Relative: Higher	BURIEN COLLISION CENTER INC 243 SW 150TH ST SEATTLE, WA  <a href="#">Click here for full text details</a>	EDR Historical Auto Stations	1009615113 N/A

Map ID  
Direction  
Distance  
Elevation

MAP FINDINGS

Site

Database(s)

EDR ID Number  
EPA ID Number

H52  
SW  
1/8-1/4  
0.175 mi.  
923 ft.

VACANT LOT BURIEN  
216 SW 153RD ST  
BURIEN, WA 98166

RCRA-NonGen

1014402178  
WAH000034108

Relative:  
Higher

[Click here for full text details](#)

H53  
SW  
1/8-1/4  
0.175 mi.  
923 ft.

VACANT LOT BURIEN  
216 SW 153RD ST  
BURIEN, WA 98166

FINDS  
ALLSITES

1011959227  
N/A

Relative:  
Higher

[Click here for full text details](#)

H54  
SW  
1/8-1/4  
0.175 mi.  
924 ft.

QUALITY CARPET AND  
220 SW 153D ST  
SEATTLE, WA

EDR Historical Cleaners

1009612935  
N/A

Relative:  
Higher

[Click here for full text details](#)

I55  
North  
1/8-1/4  
0.188 mi.  
991 ft.

WALTS RADIATOR & MUFFLER 1ST AVE S  
14653 1ST AVE S  
SEATTLE, WA 98168

RCRA-NonGen  
FINDS

1001490874  
WAD988510087

Relative:  
Higher

[Click here for full text details](#)

I56  
North  
1/8-1/4  
0.188 mi.  
991 ft.

ARCO 01166  
14653 1ST AVE S  
BURIEN, WA 98168

VCP

S109209055  
N/A

Relative:  
Higher

[Click here for full text details](#)

I57  
North  
1/8-1/4  
0.188 mi.  
995 ft.

BBC DODGE INC 1ST AVE  
14650 1ST AVE S  
SEATTLE, WA 98168

RCRA-NonGen  
FINDS  
CSCSL  
ALLSITES  
LUST  
UST  
VCP

1004793413  
WAD027409572

Relative:  
Higher

[Click here for full text details](#)

CSCSL

Map ID  
Direction  
Distance  
Elevation

MAP FINDINGS

Site

Database(s)

EDR ID Number  
EPA ID Number

**BBC DODGE INC 1ST AVE (Continued)**

1004793413

Site Status: Cleanup Started  
Site Status: Cleanup Started

**LUST**

Facility Status: Cleanup Started

I58  
North  
1/8-1/4  
0.189 mi.  
997 ft.

**WALT S RADIATOR AND MUFFLER WALT AUSTIN**  
14653 1ST AV S  
BURIEN, WA

EDR Historical Auto Stations 1009614335  
N/A

Relative:  
Higher

[Click here for full text details](#)

H59  
SW  
1/8-1/4  
0.191 mi.  
1006 ft.

**SNIDER CUSTOM DRAPERIES**  
247 SW 153D ST  
SEATTLE, WA

EDR Historical Cleaners 1009613002  
N/A

Relative:  
Higher

[Click here for full text details](#)

J60  
NW  
1/8-1/4  
0.209 mi.  
1104 ft.

**TESORO WEST COAST COMPANY BURIEN**  
303 SW 148TH  
BURIEN, WA 98148

ALLSITES U003027744  
LUST N/A  
UST

Relative:  
Higher

[Click here for full text details](#)

**LUST**

Facility Status: Awaiting Cleanup

J61  
NW  
1/8-1/4  
0.209 mi.  
1106 ft.

**ARCO MARCIA GRAHAM MGR**  
303 SW 148TH ST  
BURIEN, WA

EDR Historical Auto Stations 1009615345  
N/A

Relative:  
Higher

[Click here for full text details](#)

J62  
NW  
1/8-1/4  
0.210 mi.  
1111 ft.

**SHELL OIL CO BURIEN**  
303 SW 148TH ST  
SEATTLE, WA 98166

RCRA-NonGen 1000288065  
FINDS WAD981768336  
ALLSITES

Relative:  
Higher

[Click here for full text details](#)

Map ID  
Direction  
Distance  
Elevation

MAP FINDINGS

Site

Database(s)

EDR ID Number  
EPA ID Number

J63  
NW  
1/8-1/4  
0.210 mi.  
1111 ft.

U S A PETROLEUM  
303 SW 148TH ST  
SEATTLE, WA

EDR Historical Auto Stations 1009615346  
N/A

Relative:  
Higher

[Click here for full text details](#)

I64  
North  
1/8-1/4  
0.215 mi.  
1136 ft.

BURIEN EAGLE MART  
14605 1ST AVE S  
BURIEN, WA 98168

ALLSITES U003026665  
LUST N/A  
UST  
FINANCIAL ASSURANCE

Relative:  
Higher

[Click here for full text details](#)

LUST

Facility Status: Cleanup Started

J65  
NW  
1/8-1/4  
0.226 mi.  
1195 ft.

EVANS TIRE SVC CTRS 063  
303 SW 148TH ST UNIT B  
BURIEN, WA 98148

RCRA-NonGen 1004794971  
FINDS WAR000000976  
ALLSITES

Relative:  
Higher

[Click here for full text details](#)

J66  
NW  
1/8-1/4  
0.234 mi.  
1236 ft.

BURIEN DRY CLEANING CENTER  
337 SW 148TH ST  
SEATTLE, WA

EDR Historical Cleaners 1009613176  
N/A

Relative:  
Higher

[Click here for full text details](#)

67  
ESE  
1/8-1/4  
0.244 mi.  
1287 ft.

HIGHLINE VILLAGE  
526 S 152ND ST  
BURIEN, WA 98148

ALLSITES S110040861  
NPDES N/A

Relative:  
Higher

[Click here for full text details](#)

NPDES

Facility Status: Active



Map ID  
Direction  
Distance  
Elevation

MAP FINDINGS

Site

Database(s)

EDR ID Number  
EPA ID Number

68  
WSW  
1/8-1/4  
0.244 mi.  
1289 ft.  
Relative:  
Higher

BURIEN LIBRARY & CITY HALL  
400 SW 152ND ST  
BURIEN, WA

ALLSITES S110040683  
N/A

[Click here for full text details](#)

69  
West  
1/4-1/2  
0.254 mi.  
1341 ft.  
Relative:  
Higher

BURIEN CITY OF  
415 SW 150TH ST  
BURIEN, WA 98166

ALLSITES S110039271  
NPDES N/A

[Click here for full text details](#)

NPDES  
Facility Status: Active

70  
WNW  
1/4-1/2  
0.255 mi.  
1349 ft.  
Relative:  
Higher

KC METRO TRANSIT  
14900 4TH AVE SW  
BURIEN, WA

ALLSITES S107154768  
SPILLS N/A

[Click here for full text details](#)

K71  
South  
1/4-1/2  
0.258 mi.  
1362 ft.  
Relative:  
Lower

SHELL STATION 120463  
105 S 156TH ST  
SEATTLE, WA 98148

LUST U003026962  
UST N/A

[Click here for full text details](#)

LUST  
Facility Status: Cleanup Started  
Facility Status: Monitoring

K72  
South  
1/4-1/2  
0.258 mi.  
1362 ft.  
Relative:  
Lower

SHELL STATION 120463  
105 S 156TH ST  
SEATTLE, WA 98148

RCRA-NonGen 1000660626  
FINDS WAD988503132  
CSCSL  
ALLSITES  
MANIFEST  
ICR  
VCP  
FINANCIAL ASSURANCE

[Click here for full text details](#)

CSCSL  
Site Status: Cleanup Started  
Site Status: Cleanup Started

Map ID  
Direction  
Distance  
Elevation

MAP FINDINGS

Site

Database(s)

EDR ID Number  
EPA ID Number

L73 SOUTHWEST 156TH STREET ASSOCIATES LLC  
SSW 127 SW 156 ST  
1/4-1/2 BURIEN, WA 98166  
0.265 mi.  
1400 ft.

ALLSITES S110700526  
MANIFEST N/A

Relative:  
Lower

[Click here for full text details](#)

L74 TOM SOFTWARE  
SSW 127 SW 156TH  
1/4-1/2 SEATTLE, WA 98166  
0.265 mi.  
1400 ft.

RCRA-NonGen 1000131992  
FINDS WAD075745893  
ALLSITES

Relative:  
Lower

[Click here for full text details](#)

K75 SUYAMA FAMILY LLC  
South 15605 1ST AVE S  
1/4-1/2 BURIEN, WA 98148  
0.266 mi.  
1405 ft.

FINDS 1011403112  
ALLSITES N/A

Relative:  
Lower

[Click here for full text details](#)

K76 FIVE CORNERS CLEANERS  
South 15607 1ST AVE S  
1/4-1/2 SEATTLE, WA 98148  
0.267 mi.  
1411 ft.

CSCSL S106123657  
ALLSITES N/A

Relative:  
Lower

CSCSL

Site Status: Cleanup Started

M77 PEP BOYS 1473 BURIEN  
WSW 266 SW 153RD  
1/4-1/2 BURIEN, WA 98166  
0.269 mi.  
1418 ft.

RCRA-CESQG 1004794194  
FINDS WAD988495693  
ALLSITES  
UST  
MANIFEST

Relative:  
Higher

[Click here for full text details](#)

K78 UNOCAL #4704  
South 15623 FIRST AVE. S.  
1/4-1/2 SEATTLE, WA 98148  
0.276 mi.  
1456 ft.

ICR S105225184  
N/A

Relative:  
Lower

[Click here for full text details](#)

Map ID  
Direction  
Distance  
Elevation

MAP FINDINGS

Site

Database(s)

EDR ID Number  
EPA ID Number

K79 UNOCAL 4704  
South 15623 1ST AVE S  
1/4-1/2 BURIEN, WA 98148  
0.276 mi.  
1456 ft.

Relative:  
Lower

[Click here for full text details](#)

CSCSL U003028492  
ALLSITES N/A  
LUST  
UST  
MANIFEST  
VCP

CSCSL

Site Status: Cleanup Started  
Site Status: Cleanup Started  
Site Status: Cleanup Started  
Site Status: Cleanup Started

LUST

Facility Status: Cleanup Started  
Facility Status: Monitoring

K80 UNOCAL #4704  
South 15623 1ST AVE. S.  
1/4-1/2 SEATTLE, WA 98148  
0.276 mi.  
1456 ft.

Relative:  
Lower

[Click here for full text details](#)

ICR S104484603  
N/A

81 KING CNTY POLICE BURIE  
ENE 14905 6TH AVE SW  
1/4-1/2 SEATTLE, WA 98168  
0.299 mi.  
1580 ft.

Relative:  
Higher

[Click here for full text details](#)

RCRA-NonGen 1000197745  
FINDS WAD988473260  
ALLSITES

M82 KENT DRURY  
WSW 430 SW 153RD ST  
1/4-1/2 BURIEN, WA 98166  
0.301 mi.  
1587 ft.

Relative:  
Higher

[Click here for full text details](#)

ALLSITES S110124196  
N/A

83 SOUTHGATE FORD INC  
North 14500 1ST AVE S  
1/4-1/2 SEATTLE, WA 98168  
0.301 mi.  
1591 ft.

Relative:  
Higher

[Click here for full text details](#)

RCRA-NonGen 1001490236  
FINDS WAD027279660  
ALLSITES

Map ID  
Direction  
Distance  
Elevation

MAP FINDINGS

Site

Database(s)

EDR ID Number  
EPA ID Number

84 US EPA VALUE VILLAGE METH LAB DUMP SITE  
SSW 131 SW 157TH ST  
1/4-1/2 BURIEN, WA 98166  
0.326 mi.  
1720 ft.

RCRA-NonGen  
FINDS  
ALLSITES  
SWRCY

1001969611  
WAH000009688

Relative:  
Lower

[Click here for full text details](#)

85 ARCO #5236  
SSW 15656 AMBAUM BLVD. SW  
1/4-1/2 BURIEN, WA 98166  
0.341 mi.  
1801 ft.

ICR S105454687  
N/A

Relative:  
Lower

[Click here for full text details](#)

86 RITE AID 5227  
WNW 501 SW 148TH ST  
1/4-1/2 BURIEN, WA 98166  
0.343 mi.  
1813 ft.

RCRA-NonGen  
FINDS  
ALLSITES  
MANIFEST

1001600564  
WAH000008763

Relative:  
Higher

[Click here for full text details](#)

N87 ALBERTSONS 411  
South 15840 1ST AVE S  
1/4-1/2 BURIEN, WA 98148  
0.366 mi.  
1934 ft.

FINDS  
ALLSITES  
MANIFEST

1011400666  
N/A

Relative:  
Lower

[Click here for full text details](#)

O88 GLEN GRANT CHEVROLET INC  
North 14400 1ST AVE S  
1/4-1/2 SEATTLE, WA 98168  
0.367 mi.  
1936 ft.

RCRA-NonGen  
FINDS  
ALLSITES  
UST

1001806111  
WAD053809331

Relative:  
Higher

[Click here for full text details](#)

N89 CIRCLE K STORE 5480 BP OIL  
South 15846 1ST AVE S  
1/4-1/2 SEATTLE, WA 98148  
0.369 mi.  
1948 ft.

ALLSITES  
LUST  
UST

U004117979  
N/A

Relative:  
Lower

[Click here for full text details](#)

LUST

Facility Status: Cleanup Started

Map ID  
Direction  
Distance  
Elevation

MAP FINDINGS

Site

Database(s)

EDR ID Number  
EPA ID Number

N90  
South  
1/4-1/2  
0.369 mi.  
1948 ft.

TOSCO #11048  
15846 1ST AVE. S.  
SEATTLE, WA 98148

ICR S104484858  
N/A

Relative:  
Lower

[Click here for full text details](#)

N91  
South  
1/4-1/2  
0.381 mi.  
2010 ft.

MARTIN AIR COND & FUEL CO INC UST 8236  
121 SW 158  
SEATTLE, WA 98166

ALLSITES U003028415  
UST N/A

Relative:  
Lower

[Click here for full text details](#)

N92  
South  
1/4-1/2  
0.383 mi.  
2022 ft.

AZTECA RESTAURANT ENTERPRISES INC  
133 SW 158TH ST  
BURIEN, WA 98166

ALLSITES S111289171  
N/A

Relative:  
Lower

[Click here for full text details](#)

P93  
WSW  
1/4-1/2  
0.388 mi.  
2051 ft.

STROMS CUSTOM CLEANERS  
15223 6TH AVE SW  
SEATTLE, WA 98166

RCRA-NonGen 1004793368  
FINDS WAD010189314  
ALLSITES  
Inactive Drycleaners

Relative:  
Higher

[Click here for full text details](#)

P94  
WSW  
1/4-1/2  
0.400 mi.  
2111 ft.

JORSTAD JEWELERS INC  
611 SW 152ND ST  
SEATTLE, WA 98166

RCRA-NonGen 1000387548  
FINDS WAD027442722  
ALLSITES

Relative:  
Higher

[Click here for full text details](#)

P95  
WSW  
1/4-1/2  
0.404 mi.  
2134 ft.

BURIEN TIRE & SERVICE GOODYEAR  
626 SW 152ND ST  
BURIEN, WA 98166

ALLSITES U003604649  
UST N/A

Relative:  
Higher

[Click here for full text details](#)



Map ID  
Direction  
Distance  
Elevation

MAP FINDINGS

Site

Database(s)

EDR ID Number  
EPA ID Number

O96 TOP AUTO INC SEATTLE 1ST AVE S  
North 14302 1ST AVE S  
1/4-1/2 SEATTLE, WA 98168  
0.407 mi.  
2149 ft.

RCRA-NonGen  
FINDS  
ALLSITES

1000103410  
WAD980982938

Relative:  
Higher

[Click here for full text details](#)

O97 FRED MEYER FUEL 28  
North 14300 1ST AVE S  
1/4-1/2 BURIEEN, WA 98168  
0.408 mi.  
2154 ft.

CSCSL  
ALLSITES  
LUST  
UST  
FINANCIAL ASSURANCE

U003960375  
N/A

Relative:  
Higher

[Click here for full text details](#)

CSCSL

Site Status: Cleanup Started  
Site Status: Cleanup Started  
Site Status: Cleanup Started  
Site Status: Cleanup Started

LUST

Facility Status: Cleanup Started  
Facility Status: RCU  
Facility Status: Cleanup Started

O98 FRED MEYER FUEL 28  
North 14300 1ST AVE S  
1/4-1/2 BURIEEN, WA 98166  
0.408 mi.  
2154 ft.

RCRA-NonGen  
FINDS  
ICR

1000183542  
WAD988474003

Relative:  
Higher

[Click here for full text details](#)

N99 ABC RADIATOR  
South 15855 1ST AVE S  
1/4-1/2 SEATTLE, WA 98148  
0.409 mi.  
2162 ft.

RCRA-NonGen  
FINDS  
ALLSITES  
UST

1001806164  
WAD069557312

Relative:  
Lower

[Click here for full text details](#)

P100 MILLER PAINT CO INC BURIEEN  
WSW 636 SW 152 ST  
1/4-1/2 BURIEEN, WA 98166  
0.410 mi.  
2165 ft.

RCRA-CESQG  
FINDS  
ALLSITES  
MANIFEST

1004794742  
WAH000004762

Relative:  
Higher

[Click here for full text details](#)

Map ID  
Direction  
Distance  
Elevation

MAP FINDINGS

Site

Database(s)

EDR ID Number  
EPA ID Number

101  
West  
1/4-1/2  
0.426 mi.  
2247 ft.

HY TONE CLEANERS  
626 SW 151ST ST  
SEATTLE, WA 98166

RCRA-NonGen  
FINDS  
ALLSITES  
Inactive Drycleaners

1000839194  
WAD988520375

Relative:  
Higher

[Click here for full text details](#)

102  
WSW  
1/4-1/2  
0.432 mi.  
2283 ft.

BURIEN AUTO REPAIR INC  
617 SW 154TH ST  
SEATTLE, WA 98166

RCRA-NonGen  
FINDS  
ALLSITES

1004794367  
WAD988509337

Relative:  
Higher

[Click here for full text details](#)

103  
South  
1/4-1/2  
0.447 mi.  
2359 ft.

FIVE CORNERS PARKING LOT  
15865 AMBAUM BLVD SW  
BURIEN, WA 98166

CSCSL  
ALLSITES  
LUST  
UST  
VCP

U004158124  
N/A

Relative:  
Lower

[Click here for full text details](#)

CSCSL

Site Status: Cleanup Started  
Site Status: Cleanup Started

LUST

Facility Status: Awaiting Cleanup

Q104  
ENE  
1/4-1/2  
0.459 mi.  
2421 ft.

USWCOM SEATTLE CHERRY CO  
14605 8TH AVE S  
SEATTLE, WA 98168

ALLSITES  
FINANCIAL ASSURANCE

S108023962  
N/A

Relative:  
Higher

[Click here for full text details](#)

Q105  
ENE  
1/4-1/2  
0.462 mi.  
2438 ft.

SEATTLE PUBLIC UTILITIES BURIEN PUMP STA  
14602 8TH AVE S  
BURIEN, WA 98168

RCRA-NonGen  
FINDS  
ALLSITES

1001600604  
WAH000001149

Relative:  
Higher

[Click here for full text details](#)

Map ID  
Direction  
Distance  
Elevation

MAP FINDINGS

Site

Database(s)

EDR ID Number  
EPA ID Number

106  
ESE  
1/4-1/2  
0.470 mi.  
2482 ft.  
  
Relative:  
Lower

NICK RAFFO GARBAGE CO INC  
15424 DES MOINES WAY S  
SEATTLE, WA 98188

[Click here for full text details](#)

RCRA-NonGen  
FINDS  
ALLSITES  
UST

1001969471  
WAD044591865

107  
South  
1/2-1  
0.505 mi.  
2665 ft.

CENTURY PLAZA APARTMENTS  
153 S 160TH  
BURIEN, WA 98148

[Click here for full text details](#)

Relative:  
Lower

CSCSL

Site Status: Cleanup Started  
Site Status: Cleanup Started  
Site Status: Cleanup Started

CSCSL  
ALLSITES  
CSCSL NFA  
UST

U000803699  
N/A

108  
East  
1/2-1  
0.590 mi.  
3116 ft.

LORA LAKE APARTMENTS  
BURIEN, WA

[Click here for full text details](#)

Relative:  
Lower

CSCSL

Site Status: Cleanup Started  
Site Status: Cleanup Started  
Site Status: Cleanup Started  
Site Status: Cleanup Started  
Site Status: Cleanup Started  
Site Status: Cleanup Started  
Site Status: Cleanup Started

HSL

Facility Status: Cleanup Started  
Facility Type: Hazardous Sites List

CSCSL  
ALLSITES  
HSL

S109052564  
N/A

109  
WSW  
1/2-1  
0.658 mi.  
3476 ft.

BURIEN SW SUBURBAN SEWER DIST  
10TH AVE SW & SW 154TH  
SEATTLE, WA 98166

[Click here for full text details](#)

Relative:  
Higher

CSCSL

Site Status: Awaiting Cleanup

CSCSL  
ALLSITES

S103083918  
N/A

Map ID  
Direction  
Distance  
Elevation

MAP FINDINGS

Site

Database(s)

EDR ID Number  
EPA ID Number

110  
ESE  
1/2-1  
0.984 mi.  
5194 ft.

CONTINENTAL OLYMPIC UNITED FUEL FARM  
176TH ST & AIRPORT SERVICE RD  
SEATAC, WA 98158

CSCSL S102363948  
ALLSITES N/A  
VCP

Relative:  
Higher

[Click here for full text details](#)

CSCSL

Site Status: Cleanup Started  
Site Status: Cleanup Started  
Site Status: Cleanup Started  
Site Status: Cleanup Started  
Site Status: Cleanup Started  
Site Status: Awaiting Cleanup  
Site Status: Awaiting Cleanup  
Site Status: Awaiting Cleanup  
Site Status: Awaiting Cleanup  
Site Status: Awaiting Cleanup

# GOVERNMENT RECORDS SEARCHED / DATA CURRENCY TRACKING

St	Acronym	Full Name	Government Agency	Gov Date	Arvl Date	Active Date
WA	AIRS (EMI)	Washington Emissions Data System	Department of Ecology	12/31/2010	01/12/2012	02/29/2012
WA	ALLSITES	Facility/Site Identification System Listing	Department of Ecology	05/08/2012	05/09/2012	06/05/2012
WA	AST	Aboveground Storage Tank Locations	Department of Ecology	05/14/2012	05/15/2012	06/05/2012
WA	BROWNFIELDS	Brownfields Sites Listing	Department of Ecology	04/23/2012	04/27/2012	06/05/2012
WA	CDL	Clandestine Drug Lab Contaminated Site List	Department of Health	02/09/2009	03/18/2009	03/24/2009
WA	COAL ASH	Coal Ash Disposal Site Listing	Department of Ecology	06/29/2009	07/02/2009	07/08/2009
WA	CSCSL	Confirmed and Suspected Contaminated Sites List	Department of Ecology	04/23/2012	04/27/2012	06/06/2012
WA	CSCSL NFA	Confirmed and Contaminated Sites - No Further Action	Department of Ecology	04/23/2012	04/27/2012	06/05/2012
WA	DRYCLEANERS	Drycleaner List	Department of Ecology	12/31/2011	04/27/2012	06/05/2012
WA	FINANCIAL ASSURANCE 1	Financial Assurance Information Listing	Department of Ecology	02/24/2012	02/24/2012	03/27/2012
WA	FINANCIAL ASSURANCE 2	Financial Assurance Information Listing	Department of Ecology	05/23/2011	05/26/2011	06/27/2011
WA	FINANCIAL ASSURANCE 3	Financial Assurance Information Listing	Department of Ecology	02/01/2001	03/06/2007	04/19/2007
WA	HIST CDL	List of Sites Contaminated by Clandestine Drug Labs	Department of Health	02/08/2007	06/26/2007	07/19/2007
WA	HSL	Hazardous Sites List	Department of Ecology	02/28/2012	03/16/2012	03/27/2012
WA	ICR	Independent Cleanup Reports	Department of Ecology	12/01/2002	01/03/2003	01/22/2003
WA	INACTIVE DRYCLEANERS	Inactive Drycleaners	Department of Ecology	12/31/2011	04/27/2012	06/05/2012
WA	INST CONTROL	Institutional Control Site List	Department of Ecology	05/16/2012	05/18/2012	06/05/2012
WA	LUST	Leaking Underground Storage Tanks Site List	Department of Ecology	08/20/2012	08/23/2012	09/19/2012
WA	NPDES	Water Quality Permit System Data	Department of Ecology	07/24/2012	07/27/2012	09/19/2012
WA	SPIILLS	Reported Spills	Department of Ecology	07/16/2012	07/19/2012	09/19/2012
WA	SWF/LF	Solid Waste Facility Database	Department of Ecology	10/11/2011	10/11/2011	11/10/2011
WA	SWRCY	Recycling Facility List	Department of Ecology	05/15/2012	05/18/2012	06/05/2012
WA	SWTIRE	Solid Waste Tire Facilities	Department of Ecology	11/01/2005	03/16/2006	04/13/2006
WA	UIC	Underground Injection Wells Listing	Department of Ecology	08/20/2012	08/24/2012	09/19/2012
WA	UST	Underground Storage Tank Database	Department of Ecology	08/20/2012	08/23/2012	09/19/2012
WA	VCP	Voluntary Cleanup Program Sites	Department of Ecology	04/16/2012	04/27/2012	06/05/2012
WA	WA MANIFEST	Hazardous Waste Manifest Data	Department of Ecology	12/31/2011	04/27/2012	06/05/2012
US	2020 COR ACTION	2020 Corrective Action Program List	Environmental Protection Agency	11/11/2011	05/18/2012	05/25/2012
US	BRS	Biennial Reporting System	EPA/NTIS	12/31/2009	03/01/2011	05/02/2011
US	CERCLIS	Comprehensive Environmental Response, Compensation, and Liab	EPA	12/27/2011	02/27/2012	03/12/2012
US	CERCLIS-NFRAP	CERCLIS No Further Remedial Action Planned	EPA	12/28/2011	02/27/2012	03/12/2012
US	COAL ASH DOE	Sleam-Electric Plan Operation Data	Department of Energy	12/31/2005	08/07/2009	10/22/2009
US	COAL ASH EPA	Coal Combustion Residues Surface Impoundments List	Environmental Protection Agency	08/17/2010	01/03/2011	03/21/2011
US	CONSENT	Superfund (CERCLA) Consent Decrees	Department of Justice, Consent Decree Library	06/01/2012	07/24/2012	09/18/2012
US	CORRACTS	Corrective Action Report	EPA	08/19/2011	08/31/2011	01/10/2012
US	DEBRIS REGION 9	Torres Martinez Reservation Illegal Dump Site Locations	EPA, Region 9	01/12/2009	05/07/2009	09/21/2009
US	DELISTED NPL	National Priority List Deletions	EPA	06/07/2012	07/05/2012	09/18/2012
US	DOD	Department of Defense Sites	USGS	12/31/2005	11/10/2006	01/11/2007
US	DOT OPS	Incident and Accident Data	Department of Transporation, Office of Pipeli	07/31/2012	08/07/2012	09/18/2012
US	EDR Historical Auto Stations	EDR Proprietary Historic Gas Stations	EDR, Inc.			
US	EDR Historical Cleaners	EDR Proprietary Historic Dry Cleaners	EDR, Inc.			
US	EPA WATCH LIST	EPA WATCH LIST	Environmental Protection Agency	07/31/2012	08/13/2012	09/18/2012
US	ERNS	Emergency Response Notification System	National Response Center, United States Coast	04/02/2012	04/03/2012	06/14/2012
US	FEDERAL FACILITY	Federal Facility Site Information listing	Environmental Protection Agency	12/10/2010	01/11/2011	02/16/2011
US	FEDLAND	Federal and Indian Lands	U.S. Geological Survey	12/31/2005	02/06/2006	01/11/2007
US	FEMA UST	Underground Storage Tank Listing	FEMA	01/01/2010	02/16/2010	04/12/2010
US	FINDS	Facility Index System/Facility Registry System	EPA	10/23/2011	12/13/2011	03/01/2012



# GOVERNMENT RECORDS SEARCHED / DATA CURRENCY TRACKING

St	Acronym	Full Name	Government Agency	Gov Date	Arvl Date	Active Date
US	FTTS	FIFRA/ TSCA Tracking System - FIFRA (Federal Insecticide, Fu	EPA/Office of Prevention, Pesticides and Toxi	04/09/2009	04/16/2009	05/11/2009
US	FTTS INSP	FIFRA/ TSCA Tracking System - FIFRA (Federal Insecticide, Fu	EPA	04/09/2009	04/16/2009	05/11/2009
US	FUDS	Formerly Used Defense Sites	U.S. Army Corps of Engineers	12/31/2009	08/12/2010	12/02/2010
US	HIST FTTS	FIFRA/TSCA Tracking System Administrative Case Listing	Environmental Protection Agency	10/19/2006	03/01/2007	04/10/2007
US	HIST FTTS INSP	FIFRA/TSCA Tracking System Inspection & Enforcement Case Lis	Environmental Protection Agency	10/19/2006	03/01/2007	04/10/2007
US	HMIRS	Hazardous Materials Information Reporting System	U.S. Department of Transportation	04/01/2012	04/03/2012	06/14/2012
US	ICIS	Integrated Compliance Information System	Environmental Protection Agency	07/20/2011	11/10/2011	01/10/2012
US	INDIAN LUST R1	Leaking Underground Storage Tanks on Indian Land	EPA Region 1	04/12/2012	05/09/2012	07/10/2012
US	INDIAN LUST R10	Leaking Underground Storage Tanks on Indian Land	EPA Region 10	05/07/2012	05/08/2012	07/10/2012
US	INDIAN LUST R4	Leaking Underground Storage Tanks on Indian Land	EPA Region 4	12/14/2011	12/15/2011	01/10/2012
US	INDIAN LUST R6	Leaking Underground Storage Tanks on Indian Land	EPA Region 6	09/12/2011	09/13/2011	11/11/2011
US	INDIAN LUST R7	Leaking Underground Storage Tanks on Indian Land	EPA Region 7	02/07/2012	02/17/2012	05/15/2012
US	INDIAN LUST R8	Leaking Underground Storage Tanks on Indian Land	EPA Region 8	08/18/2011	08/19/2011	09/13/2011
US	INDIAN LUST R9	Leaking Underground Storage Tanks on Indian Land	Environmental Protection Agency	05/25/2012	05/25/2012	07/16/2012
US	INDIAN ODI	Report on the Status of Open Dumps on Indian Lands	Environmental Protection Agency	12/31/1998	12/03/2007	01/24/2008
US	INDIAN RESERV	Indian Reservations	USGS	12/31/2005	12/08/2006	01/11/2007
US	INDIAN UST R1	Underground Storage Tanks on Indian Land	EPA, Region 1	04/12/2012	05/02/2012	07/16/2012
US	INDIAN UST R10	Underground Storage Tanks on Indian Land	EPA Region 10	05/07/2012	05/08/2012	07/16/2012
US	INDIAN UST R4	Underground Storage Tanks on Indian Land	EPA Region 4	12/14/2011	12/15/2011	01/10/2012
US	INDIAN UST R5	Underground Storage Tanks on Indian Land	EPA Region 5	02/28/2012	02/29/2012	05/15/2012
US	INDIAN UST R6	Underground Storage Tanks on Indian Land	EPA Region 6	05/10/2011	05/11/2011	06/14/2011
US	INDIAN UST R7	Underground Storage Tanks on Indian Land	EPA Region 7	02/07/2012	02/17/2012	05/15/2012
US	INDIAN UST R8	Underground Storage Tanks on Indian Land	EPA Region 8	08/18/2011	08/19/2011	09/13/2011
US	INDIAN UST R9	Underground Storage Tanks on Indian Land	EPA Region 9	11/28/2011	11/29/2011	01/10/2012
US	INDIAN VCP R1	Voluntary Cleanup Priority Listing	EPA, Region 1	02/17/2012	04/03/2012	05/15/2012
US	INDIAN VCP R7	Voluntary Cleanup Priority Lisitng	EPA, Region 7	03/20/2008	04/22/2008	05/19/2008
US	LIENS 2	CERCLA Lien Information	Environmental Protection Agency	02/16/2012	03/26/2012	06/14/2012
US	LUCIS	Land Use Control Information System	Department of the Navy	12/09/2005	12/11/2006	01/11/2007
US	MINES	Mines Master Index File	Department of Labor, Mine Safety and Health A	08/18/2011	09/08/2011	09/29/2011
US	MLTS	Material Licensing Tracking System	Nuclear Regulatory Commission	06/21/2011	07/15/2011	09/13/2011
US	Manufactured Gas Plants	EDR Proprietary Manufactured Gas Plants	EDR, Inc.			
US	NPL	National Priority List	EPA	06/07/2012	07/05/2012	09/18/2012
US	NPL LIENS	Federal Superfund Liens	EPA	10/15/1991	02/02/1994	03/30/1994
US	ODI	Open Dump Inventory	Environmental Protection Agency	06/30/1985	08/09/2004	09/17/2004
US	PADS	PCB Activity Database System	EPA	11/01/2010	11/10/2010	02/16/2011
US	PCB TRANSFORMER	PCB Transformer Registration Database	Environmental Protection Agency	02/01/2011	10/19/2011	01/10/2012
US	PRP	Potentially Responsible Parties	EPA	02/27/2012	04/04/2012	05/15/2012
US	Proposed NPL	Proposed National Priority List Sites	EPA	06/07/2012	07/05/2012	09/18/2012
US	RAATS	RCRA Administrative Action Tracking System	EPA	04/17/1995	07/03/1995	08/07/1995
US	RADINFO	Radiation Information Database	Environmental Protection Agency	01/10/2012	01/12/2012	03/01/2012
US	RCRA-CESQG	RCRA - Conditionally Exempt Small Quantity Generators	Environmental Protection Agency	03/15/2012	04/04/2012	05/15/2012
US	RCRA-LQG	RCRA - Large Quantity Generators	Environmental Protection Agency	03/15/2012	04/04/2012	05/15/2012
US	RCRA-NonGen	RCRA - Non Generators	Environmental Protection Agency	03/15/2012	04/04/2012	05/15/2012
US	RCRA-SQG	RCRA - Small Quantity Generators	Environmental Protection Agency	03/15/2012	04/04/2012	05/15/2012
US	RCRA-TSDF	RCRA - Treatment, Storage and Disposal	Environmental Protection Agency	03/15/2012	04/04/2012	05/15/2012
US	ROD	Records Of Decision	EPA	02/27/2012	03/14/2012	06/14/2012
US	SCRD DRYCLEANERS	State Coalition for Remediation of Drycleaners Listing	Environmental Protection Agency	03/07/2011	03/09/2011	05/02/2011

## GOVERNMENT RECORDS SEARCHED / DATA CURRENCY TRACKING

St	Acronym	Full Name	Government Agency	Gov Date	Arvl Date	Active Date
US	SSTS	Section 7 Tracking Systems	EPA	12/31/2009	12/10/2010	02/25/2011
US	TRIS	Toxic Chemical Release Inventory System	EPA	12/31/2009	09/01/2011	01/10/2012
US	TSCA	Toxic Substances Control Act	EPA	12/31/2006	09/29/2010	12/02/2010
US	UMTRA	Uranium Mill Tailings Sites	Department of Energy	09/14/2010	10/07/2011	03/01/2012
US	US BROWNFIELDS	A Listing of Brownfields Sites	Environmental Protection Agency	06/25/2012	06/25/2012	09/18/2012
US	US CDL	Clandestine Drug Labs	Drug Enforcement Administration	03/16/2012	06/12/2012	07/16/2012
US	US ENG CONTROLS	Engineering Controls Sites List	Environmental Protection Agency	12/30/2011	12/30/2011	01/10/2012
US	US FIN ASSUR	Financial Assurance Information	Environmental Protection Agency	05/24/2012	06/05/2012	06/14/2012
US	US HIST CDL	National Clandestine Laboratory Register	Drug Enforcement Administration	09/01/2007	11/19/2008	03/30/2009
US	US INST CONTROL	Sites with Institutional Controls	Environmental Protection Agency	12/30/2011	12/30/2011	01/10/2012
CT	CT MANIFEST	Hazardous Waste Manifest Data	Department of Energy & Environmental Protection	08/20/2012	08/20/2012	09/20/2012
NY	NY MANIFEST	Facility and Manifest Data	Department of Environmental Conservation	05/01/2012	05/09/2012	06/14/2012
PA	PA MANIFEST	Manifest Information	Department of Environmental Protection	12/31/2011	07/23/2012	09/18/2012
WI	WI MANIFEST	Manifest Information	Department of Natural Resources	12/31/2010	08/19/2011	09/15/2011
US	Oil/Gas Pipelines	GeoData Digital Line Graphs from 1:100,000-Scale Maps	USGS			
US	Electric Power Lines	Electric Power Transmission Line Data	Rextag Strategies Corp.			
US	AHA Hospitals	Sensitive Receptor: AHA Hospitals	American Hospital Association, Inc.			
US	Medical Centers	Sensitive Receptor: Medical Centers	Centers for Medicare & Medicaid Services			
US	Nursing Homes	Sensitive Receptor: Nursing Homes	National Institutes of Health			
US	Public Schools	Sensitive Receptor: Public Schools	National Center for Education Statistics			
US	Private Schools	Sensitive Receptor: Private Schools	National Center for Education Statistics			
WA	Daycare Centers	Sensitive Receptor: Daycare Center Listing	Department of Social & Health Services			
US	Flood Zones	100-year and 500-year flood zones	Emergency Management Agency (FEMA)			
US	NWI	National Wetlands Inventory	U.S. Fish and Wildlife Service			
US	USGS 7.5' Topographic Map	Scanned Digital USGS 7.5' Topographic Map (DRG)	USGS			

### STREET AND ADDRESS INFORMATION

© 2010 Tele Atlas North America, Inc. All rights reserved. This material is proprietary and the subject of copyright protection and other intellectual property rights owned by or licensed to Tele Atlas North America, Inc. The use of this material is subject to the terms of a license agreement. You will be held liable for any unauthorized copying or disclosure of this material.

## **GEOCHECK® - PHYSICAL SETTING SOURCE ADDENDUM**

### **TARGET PROPERTY ADDRESS**

RAIRDON BURIEN  
15026 1ST AVE S  
SEATTLE, WA 98148

### **TARGET PROPERTY COORDINATES**

Latitude (North):	47.4681 - 47° 28' 5.16"
Longitude (West):	122.333 - 122° 19' 58.80"
Universal Transverse Mercator:	Zone 10
UTM X (Meters):	550265.9
UTM Y (Meters):	5257181.5
Elevation:	310 ft. above sea level

### **USGS TOPOGRAPHIC MAP**

Target Property Map:	47122-D3 DES MOINES, WA
Most Recent Revision:	1995

EDR's GeoCheck Physical Setting Source Addendum is provided to assist the environmental professional in forming an opinion about the impact of potential contaminant migration.

Assessment of the impact of contaminant migration generally has two principal investigative components:

1. Groundwater flow direction, and
2. Groundwater flow velocity.

Groundwater flow direction may be impacted by surface topography, hydrology, hydrogeology, characteristics of the soil, and nearby wells. Groundwater flow velocity is generally impacted by the nature of the geologic strata.

## GEOCHECK® - PHYSICAL SETTING SOURCE SUMMARY

### GROUNDWATER FLOW DIRECTION INFORMATION

Groundwater flow direction for a particular site is best determined by a qualified environmental professional using site-specific well data. If such data is not reasonably ascertainable, it may be necessary to rely on other sources of information, such as surface topographic information, hydrologic information, hydrogeologic data collected on nearby properties, and regional groundwater flow information (from deep aquifers).

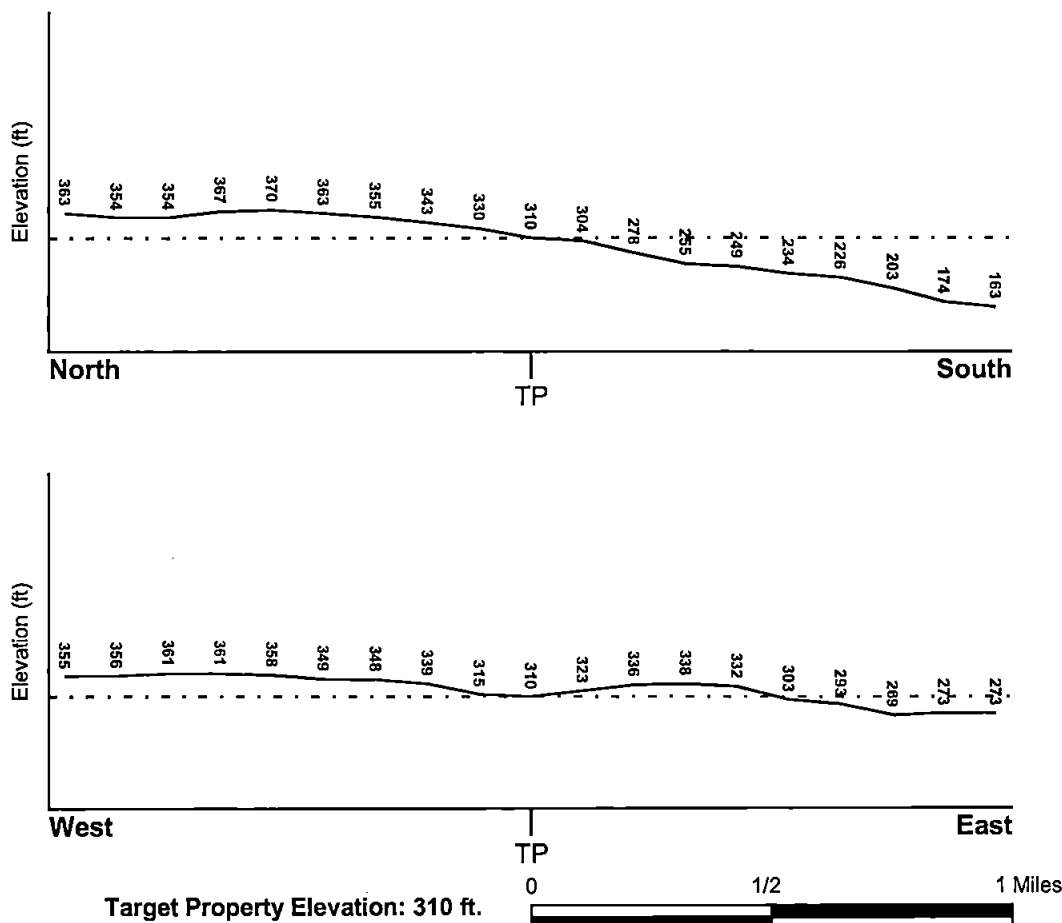
### TOPOGRAPHIC INFORMATION

Surface topography may be indicative of the direction of surficial groundwater flow. This information can be used to assist the environmental professional in forming an opinion about the impact of nearby contaminated properties or, should contamination exist on the target property, what downgradient sites might be impacted.

### TARGET PROPERTY TOPOGRAPHY

General Topographic Gradient: General South

### SURROUNDING TOPOGRAPHY: ELEVATION PROFILES



Source: Topography has been determined from the USGS 7.5' Digital Elevation Model and should be evaluated on a relative (not an absolute) basis. Relative elevation information between sites of close proximity should be field verified.

## GEOCHECK® - PHYSICAL SETTING SOURCE SUMMARY

### HYDROLOGIC INFORMATION

Surface water can act as a hydrologic barrier to groundwater flow. Such hydrologic information can be used to assist the environmental professional in forming an opinion about the impact of nearby contaminated properties or, should contamination exist on the target property, what downgradient sites might be impacted.

Refer to the Physical Setting Source Map following this summary for hydrologic information (major waterways and bodies of water).

### FEMA FLOOD ZONE

Target Property County  
KING, WA

FEMA Flood  
Electronic Data  
YES - refer to the Overview Map and Detail Map

Flood Plain Panel at Target Property: 53033C0954F - FEMA Q3 Flood data

Additional Panels in search area:  
53033C0955F - FEMA Q3 Flood data  
53033C0960F - FEMA Q3 Flood data  
53033C0953F - FEMA Q3 Flood data

### NATIONAL WETLAND INVENTORY

NWI Quad at Target Property  
DES MOINES

NWI Electronic  
Data Coverage  
YES - refer to the Overview Map and Detail Map

### HYDROGEOLOGIC INFORMATION

Hydrogeologic information obtained by installation of wells on a specific site can often be an indicator of groundwater flow direction in the immediate area. Such hydrogeologic information can be used to assist the environmental professional in forming an opinion about the impact of nearby contaminated properties or, should contamination exist on the target property, what downgradient sites might be impacted.

#### *Site-Specific Hydrogeological Data\*:*

Search Radius: 1.25 miles  
Status: Not found

### AQUIFLOW®

Search Radius: 1.000 Mile.

EDR has developed the AQUIFLOW Information System to provide data on the general direction of groundwater flow at specific points. EDR has reviewed reports submitted by environmental professionals to regulatory authorities at select sites and has extracted the date of the report, groundwater flow direction as determined hydrogeologically, and the depth to water table.

<u>MAP ID</u>	<u>LOCATION FROM TP</u>	<u>GENERAL DIRECTION GROUNDWATER FLOW</u>
1	1/8 - 1/4 Mile NNW	SSW
5	1/4 - 1/2 Mile South	Varies
8	1/2 - 1 Mile SE	Not Reported

For additional site information, refer to Physical Setting Source Map Findings.



## **GEOCHECK® - PHYSICAL SETTING SOURCE SUMMARY**

### **GROUNDWATER FLOW VELOCITY INFORMATION**

Groundwater flow velocity information for a particular site is best determined by a qualified environmental professional using site specific geologic and soil strata data. If such data are not reasonably ascertainable, it may be necessary to rely on other sources of information, including geologic age identification, rock stratigraphic unit and soil characteristics data collected on nearby properties and regional soil information. In general, contaminant plumes move more quickly through sandy-gravelly types of soils than silty-clayey types of soils.

### **GEOLOGIC INFORMATION IN GENERAL AREA OF TARGET PROPERTY**

Geologic information can be used by the environmental professional in forming an opinion about the relative speed at which contaminant migration may be occurring.

#### **ROCK STRATIGRAPHIC UNIT**

Era: Cenozoic  
System: Quaternary  
Series: Quaternary  
Code: Q (decoded above as Era, System & Series)

#### **GEOLOGIC AGE IDENTIFICATION**

Category: Stratified Sequence

Geologic Age and Rock Stratigraphic Unit Source: P.G. Schruben, R.E. Arndt and W.J. Bawiec, Geology of the Conterminous U.S. at 1:2,500,000 Scale - a digital representation of the 1974 P.B. King and H.M. Beikman Map, USGS Digital Data Series DDS - 11 (1994).

### **DOMINANT SOIL COMPOSITION IN GENERAL AREA OF TARGET PROPERTY**

The U.S. Department of Agriculture's (USDA) Soil Conservation Service (SCS) leads the National Cooperative Soil Survey (NCSS) and is responsible for collecting, storing, maintaining and distributing soil survey information for privately owned lands in the United States. A soil map in a soil survey is a representation of soil patterns in a landscape. Soil maps for STATSGO are compiled by generalizing more detailed (SSURGO) soil survey maps. The following information is based on Soil Conservation Service STATSGO data.

Soil Component Name: ALDERWOOD

Soil Surface Texture: gravelly - sandy loam

Hydrologic Group: Class C - Slow infiltration rates. Soils with layers impeding downward movement of water, or soils with moderately fine or fine textures.

Soil Drainage Class: Moderately well drained. Soils have a layer of low hydraulic conductivity, wet state high in the profile. Depth to water table is 3 to 6 feet.

Hydric Status: Soil does not meet the requirements for a hydric soil.

Corrosion Potential - Uncoated Steel: MODERATE

Depth to Bedrock Min: > 60 inches

Depth to Bedrock Max: > 60 inches

## GEOCHECK® - PHYSICAL SETTING SOURCE SUMMARY

Soil Layer Information							
	Boundary			Classification			
Layer	Upper	Lower	Soil Texture Class	AASHTO Group	Unified Soil	Permeability Rate (in/hr)	Soil Reaction (pH)
1	0 inches	7 inches	gravelly - sandy loam	Granular materials (35 pct. or less passing No. 200), Silty, or Clayey Gravel and Sand.	COARSE-GRAINED SOILS, Gravels, Gravels with fines, Silty Gravel	Max: 6.00 Min: 2.00	Max: 6.50 Min: 5.10
2	7 inches	35 inches	very gravelly - loam	Granular materials (35 pct. or less passing No. 200), Stone Fragments, Gravel and Sand.	COARSE-GRAINED SOILS, Gravels, Gravels with fines, Silty Gravel	Max: 6.00 Min: 2.00	Max: 6.50 Min: 5.10
3	35 inches	39 inches	cemented	Not reported	Not reported	Max: 0.00 Min: 0.00	Max: 0.00 Min: 0.00

### OTHER SOIL TYPES IN AREA

Based on Soil Conservation Service STATSGO data, the following additional subordinant soil types may appear within the general area of target property.

Soil Surface Textures: silt loam  
very gravelly - sandy loam

Surficial Soil Types: silt loam  
very gravelly - sandy loam

Shallow Soil Types: very gravelly - loam

Deeper Soil Types: very gravelly - coarse sand  
stratified  
very gravelly - loamy sand  
very gravelly - sand

### LOCAL / REGIONAL WATER AGENCY RECORDS

EDR Local/Regional Water Agency records provide water well information to assist the environmental professional in assessing sources that may impact ground water flow direction, and in forming an opinion about the impact of contaminant migration on nearby drinking water wells.

## GEOCHECK® - PHYSICAL SETTING SOURCE SUMMARY

### WELL SEARCH DISTANCE INFORMATION

<u>DATABASE</u>	<u>SEARCH DISTANCE (miles)</u>
Federal USGS	1.000
Federal FRDS PWS	Nearest PWS within 1 mile
State Database	1.000

### FEDERAL USGS WELL INFORMATION

<u>MAP ID</u>	<u>WELL ID</u>	<u>LOCATION FROM TP</u>
A2	USGS3276199	1/4 - 1/2 Mile WNW
A3	USGS3276200	1/4 - 1/2 Mile WNW
A4	USGS3276156	1/4 - 1/2 Mile WNW
6	USGS3276259	1/2 - 1 Mile NW
7	USGS3276107	1/2 - 1 Mile SSW

### FEDERAL FRDS PUBLIC WATER SUPPLY SYSTEM INFORMATION

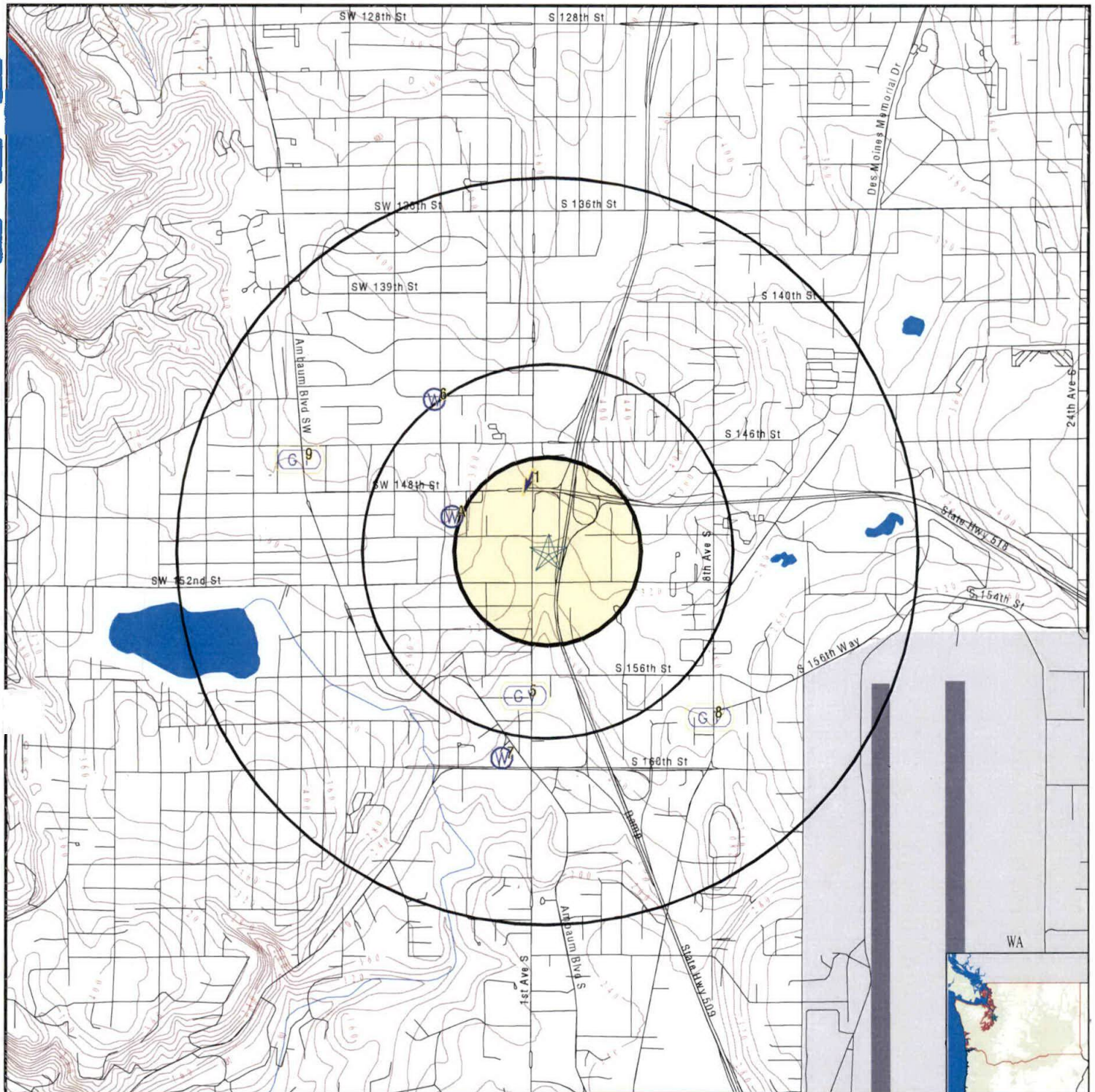
<u>MAP ID</u>	<u>WELL ID</u>	<u>LOCATION FROM TP</u>
No PWS System Found		

Note: PWS System location is not always the same as well location.

### STATE DATABASE WELL INFORMATION

<u>MAP ID</u>	<u>WELL ID</u>	<u>LOCATION FROM TP</u>
No Wells Found		

# PHYSICAL SETTING SOURCE MAP - 3415048.2s



- County Boundary
- Major Roads
- Contour Lines
- Airports
- Earthquake epicenter, Richter 5 or greater
- Water Wells
- Public Water Supply Wells
- Cluster of Multiple Icons

- Groundwater Flow Direction
- Indeterminate Groundwater Flow at Location
- Groundwater Flow Varies at Location
- Closest Hydrogeological Data

SITE NAME: Rairdon Burién  
 ADDRESS: 15026 1st Ave S  
 Seattle WA 98148  
 LAT/LONG: 47.4681 / 122.333

CLIENT: E3RA, Inc.  
 CONTACT: Casey Lowe  
 INQUIRY #: 3415048.2s  
 DATE: September 20, 2012 6:20 pm

## GEOCHECK® - PHYSICAL SETTING SOURCE MAP FINDINGS

Map ID  
Direction  
Distance  
Elevation

Database

EDR ID Number

---

1	<a href="#">Click here for full text details</a>	AQUIFLOW	61161
NNW			
1/8 - 1/4 Mile			
Higher			

---

A2	<a href="#">Click here for full text details</a>	FED USGS	USGS3276199
WNW			
1/4 - 1/2 Mile			
Higher			

---

A3	<a href="#">Click here for full text details</a>	FED USGS	USGS3276200
WNW			
1/4 - 1/2 Mile			
Higher			

---

A4	<a href="#">Click here for full text details</a>	FED USGS	USGS3276156
WNW			
1/4 - 1/2 Mile			
Higher			

---

5	<a href="#">Click here for full text details</a>	AQUIFLOW	41934
South			
1/4 - 1/2 Mile			
Lower			

---

6	<a href="#">Click here for full text details</a>	FED USGS	USGS3276259
NW			
1/2 - 1 Mile			
Higher			

---

7	<a href="#">Click here for full text details</a>	FED USGS	USGS3276107
SSW			
1/2 - 1 Mile			
Lower			

---

8	<a href="#">Click here for full text details</a>	AQUIFLOW	61045
SE			
1/2 - 1 Mile			
Lower			



## GEOCHECK® - PHYSICAL SETTING SOURCE MAP FINDINGS

Map ID  
Direction  
Distance  
Elevation

Database

EDR ID Number

9  
WNW  
1/2 - 1 Mile  
Higher

[Click here for full text details](#)

AQUIFLOW

61152

# GEOCHECK® - PHYSICAL SETTING SOURCE MAP FINDINGS RADON

## AREA RADON INFORMATION

Federal EPA Radon Zone for KING County: 3

Note: Zone 1 indoor average level > 4 pCi/L.

: Zone 2 indoor average level >= 2 pCi/L and <= 4 pCi/L.

: Zone 3 indoor average level < 2 pCi/L.

---

Federal Area Radon Information for Zip Code: 98148

Number of sites tested: 2

Area	Average Activity	% <4 pCi/L	% 4-20 pCi/L	% >20 pCi/L
Living Area - 1st Floor	1.300 pCi/L	100%	0%	0%
Living Area - 2nd Floor	Not Reported	Not Reported	Not Reported	Not Reported
Basement	Not Reported	Not Reported	Not Reported	Not Reported

# PHYSICAL SETTING SOURCE RECORDS SEARCHED

## TOPOGRAPHIC INFORMATION

### USGS 7.5' Digital Elevation Model (DEM)

Source: United States Geologic Survey

EDR acquired the USGS 7.5' Digital Elevation Model in 2002 and updated it in 2006. The 7.5 minute DEM corresponds to the USGS 1:24,000- and 1:25,000-scale topographic quadrangle maps. The DEM provides elevation data with consistent elevation units and projection.

### Scanned Digital USGS 7.5' Topographic Map (DRG)

Source: United States Geologic Survey

A digital raster graphic (DRG) is a scanned image of a U.S. Geological Survey topographic map. The map images are made by scanning published paper maps on high-resolution scanners. The raster image is georeferenced and fit to the Universal Transverse Mercator (UTM) projection.

## HYDROLOGIC INFORMATION

**Flood Zone Data:** This data, available in select counties across the country, was obtained by EDR in 2003 & 2011 from the Federal Emergency Management Agency (FEMA). Data depicts 100-year and 500-year flood zones as defined by FEMA.

**NWI:** National Wetlands Inventory. This data, available in select counties across the country, was obtained by EDR in 2002 and 2005 from the U.S. Fish and Wildlife Service.

## HYDROGEOLOGIC INFORMATION

### AQUIFLOW<sup>R</sup> Information System

Source: EDR proprietary database of groundwater flow information

EDR has developed the AQUIFLOW Information System (AIS) to provide data on the general direction of groundwater flow at specific points. EDR has reviewed reports submitted to regulatory authorities at select sites and has extracted the date of the report, hydrogeologically determined groundwater flow direction and depth to water table information.

## GEOLOGIC INFORMATION

### Geologic Age and Rock Stratigraphic Unit

Source: P.G. Schruben, R.E. Arndt and W.J. Bawiec, Geology of the Conterminous U.S. at 1:2,500,000 Scale - A digital representation of the 1974 P.B. King and H.M. Beikman Map, USGS Digital Data Series DDS - 11 (1994).

### STATSGO: State Soil Geographic Database

Source: Department of Agriculture, Natural Resources Conservation Services

The U.S. Department of Agriculture's (USDA) Natural Resources Conservation Service (NRCS) leads the national Conservation Soil Survey (NCSS) and is responsible for collecting, storing, maintaining and distributing soil survey information for privately owned lands in the United States. A soil map in a soil survey is a representation of soil patterns in a landscape. Soil maps for STATSGO are compiled by generalizing more detailed (SSURGO) soil survey maps.

### SSURGO: Soil Survey Geographic Database

Source: Department of Agriculture, Natural Resources Conservation Services (NRCS)

Telephone: 800-672-5559

SSURGO is the most detailed level of mapping done by the Natural Resources Conservation Services, mapping scales generally range from 1:12,000 to 1:63,360. Field mapping methods using national standards are used to construct the soil maps in the Soil Survey Geographic (SSURGO) database. SSURGO digitizing duplicates the original soil survey maps. This level of mapping is designed for use by landowners, townships and county natural resource planning and management.

# PHYSICAL SETTING SOURCE RECORDS SEARCHED

## LOCAL / REGIONAL WATER AGENCY RECORDS

### FEDERAL WATER WELLS

#### PWS: Public Water Systems

Source: EPA/Office of Drinking Water

Telephone: 202-564-3750

Public Water System data from the Federal Reporting Data System. A PWS is any water system which provides water to at least 25 people for at least 60 days annually. PWSs provide water from wells, rivers and other sources.

#### PWS ENF: Public Water Systems Violation and Enforcement Data

Source: EPA/Office of Drinking Water

Telephone: 202-564-3750

Violation and Enforcement data for Public Water Systems from the Safe Drinking Water Information System (SDWIS) after August 1995. Prior to August 1995, the data came from the Federal Reporting Data System (FRDS).

#### USGS Water Wells: USGS National Water Inventory System (NWIS)

This database contains descriptive information on sites where the USGS collects or has collected data on surface water and/or groundwater. The groundwater data includes information on wells, springs, and other sources of groundwater.

### STATE RECORDS

#### Water Wells

Source: Department of Health

Telephone: 360-236-3148

Group A and B well locations.

#### Water Well Listing

Source: Public Utility District

Telephone: 206-779-7656

A listing of water well locations in Kitsap County.

## OTHER STATE DATABASE INFORMATION

#### Oil and Gas Well Listing

Source: Department of Natural Resources

Telephone: 360-902-1450

Locations that represent oil and gas test well sites in Washington State from 1890 to present.

### RADON

#### Area Radon Information

Source: USGS

Telephone: 703-356-4020

The National Radon Database has been developed by the U.S. Environmental Protection Agency (USEPA) and is a compilation of the EPA/State Residential Radon Survey and the National Residential Radon Survey. The study covers the years 1986 - 1992. Where necessary data has been supplemented by information collected at private sources such as universities and research institutions.

#### EPA Radon Zones

Source: EPA

Telephone: 703-356-4020

Sections 307 & 309 of IRRA directed EPA to list and identify areas of U.S. with the potential for elevated indoor radon levels.

### OTHER

#### Airport Landing Facilities: Private and public use landing facilities

Source: Federal Aviation Administration, 800-457-6656

#### Epicenters: World earthquake epicenters, Richter 5 or greater

Source: Department of Commerce, National Oceanic and Atmospheric Administration

## PHYSICAL SETTING SOURCE RECORDS SEARCHED

### STREET AND ADDRESS INFORMATION

© 2010 Tele Atlas North America, Inc. All rights reserved. This material is proprietary and the subject of copyright protection and other intellectual property rights owned by or licensed to Tele Atlas North America, Inc. The use of this material is subject to the terms of a license agreement. You will be held liable for any unauthorized copying or disclosure of this material.





2055 East Rio Salado Parkway, Suite 201  
Tempe, Arizona 85281  
Phone: (480) 967-6752  
Fax Number: (480) 966-9422  
Web Site: [www.netronline.com](http://www.netronline.com)

## **HISTORICAL CHAIN OF TITLE REPORT**

**15010 1ST AVENUE SOUTH  
BURIEN, WASHINGTON**

**Submitted to:**

**E3RA, INC.**  
9802 29th Avenue West  
Everett, Washington 98037

**Attention: Casey Lowe**

**Project No. N12-02298**

**Tuesday, October 23, 2012**

**NETR - Real Estate Research & Information** hereby submits the following ASTM historical chain-of-title to the land described below, subject to the leases/miscellaneous shown in Section 2. Title to the estate or interest covered by this report appears to be vested in:

THE TITTERUD FAMILY TRUST, DATED 1/22/2002, MARVIN N. TATTERUD AND DOROTHY G. TITTERUD, TRUSTORS AND TRUSTEES

The following is the current property legal description:

The North 64 feet of Lot 14, in the subdivision of Odis Hi-Line Addition, according to the map or plat thereof, as filed of record in Book 40, Page 36, King County, State of Washington

Assessor's Parcel Number(s): 6434400075

## 1. HISTORICAL CHAIN OF TITLE

### 1. WARRANTY DEED

RECORDED: 04/21/1947  
GRANTOR: E. D. Binnings & Zoa Binnings  
GRANTEE: F. D. Otis  
INSTRUMENT: 3678966

### 2. WARRANTY DEED

RECORDED: 07/16/1947  
GRANTOR: F. D. Otis  
GRANTEE: Kinney Burman  
INSTRUMENT: 3705187

### 3. CONTRACT

RECORDED: 02/02/1954  
GRANTOR: Kinney Burman  
GRANTEE: Max Mickelson and Howard Jacobson  
INSTRUMENT: 4415951

### 4. WARRANTY DEED

RECORDED: 01/20/1959  
GRANTOR: Kinney Burman  
GRANTEE: Max Mickelson and Howard Jacobson  
INSTRUMENT: 4987658

### 5. WARRANTY DEED

RECORDED: 01/20/1959  
GRANTOR: Max Mickelson and Howard Jacobson  
GRANTEE: Lewis W. Miller & Barbara Miller  
INSTRUMENT: 4987657

### 6. CONTRACT

RECORDED: 04/10/1973  
GRANTOR: Barbara Miller  
GRANTEE: Neil Grout and Marvin Titterud  
INSTRUMENT: 7304100194

### 7. QUIT CLAIM DEED

RECORDED: 12/21/1979  
GRANTOR: Neil Grout  
GRANTEE: Marvin Titterud & Clarice Titterud  
INSTRUMENT: 7912210545

8. WARRANTY DEED

RECORDED: 04/11/1983  
GRANTOR: Barbara Miller  
GRANTEE: Neil Grout and Marvin Titterud  
INSTRUMENT: 8304110645

9. WARRANTY DEED

RECORDED: 11/23/1992  
GRANTOR: Clarice J. Titterud a single person  
GRANTEE: The Clarice Titterud Trust, dated 4/22/1992, Clarice J.  
Titterud Trustor and Trustee  
INSTRUMENT: 924230507  
COMMENTS: An undivided 1/2 interest

10. WARRANTY DEED

RECORDED: 11/23/1992  
GRANTOR: Marvin N. Titterud, as his separate estate  
GRANTEE: The Titterud Family Trust, dated 1/22/2002, Marvin N.  
Tatterud and Dorothy G. Titterud, Trustors and Trustees  
INSTRUMENT: 9211230510  
COMMENTS: An undivided 1/2 interest

11. STATUTORY WARRANTY DEED

RECORDED: 06/27/2005  
GRANTOR: Marvin N. Titterud, as his separate estate  
GRANTEE: The Titterud Family Trust  
INSTRUMENT: 20050627000678  
COMMENTS: An undivided 1/2 interest

## 2. LEASES AND MISCELLANEOUS

### 1. ASSIGNMENT OF LEASE:

RECORDED: 04/11/1983  
ASSIGNOR: Mercer Automotive Group LLC  
ASSIGNEE: Midas Realty Corporation  
INSTRUMENT: 20060301000946  
COMMENTS: Assigns unrecorded Lease between Marvin N. Titterud and  
Clarice Titterud and Mercer Automotive Group LLC dated  
10-2-1988

### LIMITATION

This report was prepared for the use of E3RA, Inc., exclusively. This report is neither a guarantee of title, a commitment to insure, or a policy of title insurance. NETR- Real Estate Research & Information does not guarantee nor include any warranty of any kind whether expressed or implied, about the validity of all information included in this report since this information is retrieved as it is recorded from the various agencies that make it available. The total liability is limited to the fee paid for this report.





## **The NETR Environmental Lien Search Report**

**15010 1ST AVENUE SOUTH  
BURIEN, WASHINGTON**

**Tuesday, October 23, 2012**

**Project Number: L12-02299**

2055 East Rio Salado Parkway  
Tempe, Arizona 85281

Telephone: 480-967-6752  
Fax: 480-966-9422

# ENVIRONMENTAL LIEN REPORT

The NETR Environmental LienSearch Report provides results from a search of available current land title records for environmental cleanup liens and other activity and use limitations, such as engineering controls and institutional controls.

A network of professional, trained researchers, following established procedures, uses client supplied property information to:

- search for parcel information and/or legal description;
- search for ownership information;
- research official land title documents recorded at jurisdictional agencies such as recorders' office, registries of deed, county clerks' offices, etc.;
- access a copy of the deed;
- search for environmental encumbering instrument(s) associated with the deed;
- provide a copy of any environmental encumbrance(s) based upon a review of key words in the instrument(s) (title, parties involved and description); and
- provide a copy of the deed or cite documents reviewed;

**Thank you for your business**  
Please contact NETR at 480-967-6752  
with any questions or comments

## Disclaimer - Copyright and Trademark Notice

This report was prepared for the use of Nationwide Environmental Title Research, and E3RA, Inc., exclusively. This report is neither a guarantee of title, a commitment to insure, nor a policy of title insurance. **NO WARRANTY, EXPRESSED OR IMPLIED, IS MADE WHATSOEVER IN CONNECTION WITH THIS REPORT.** Nationwide Environmental Title Research (NETR) specifically disclaims the making of any such warranties, including without limitation, merchantability or fitness for a particular use or purpose. The information contained in this report is retrieved as it is recorded from the various agencies that make it available. The total liability is limited to the fee paid for this report.

Copyright 2006 by Nationwide Environmental Title Research. All rights reserved. Reproduction in any media or format, in whole or in part, of any report or map of Nationwide Environmental Title Research, or its affiliates, is prohibited without prior written permission.

NETR and its logos are trademarks of Nationwide Environmental Title Research or its affiliates. All other trademarks used herein are the property of their respective owners.

# ENVIRONMENTAL LIEN REPORT

The NETR Environmental Lien Search Report is intended to assist in the search for environmental liens filed in land title records.

## TARGET PROPERTY INFORMATION

### ADDRESS

15010 1st Avenue South  
Burien, Washington

### RESEARCH SOURCE

Source: King County Assessor  
King County Recorder

### DEED INFORMATION

Type of Instrument: Statutory Warranty Deed

Title is vested in: The Clarice Titterud Trust dated 4/22/1992, Clarice J. Titterud Trustor and/or Trustee

Title received from: Clarice J. Titterud, a single person

Deed Dated: 10/13/1992  
Deed Recorded: 11/23/1992  
Instrument: 9211230507

Type of Instrument: Statutory Warranty Deed

Title is vested in: The Titterud Family Trust dated 1/22/1992, Marvin N. Titterud and Dorothy G. Titterud, Trustors and/or Trustees

Title received from: Marvin N. Titterud, as his Separate Estate

Deed Dated: 10/05/1992  
Deed Recorded: 11/23/1992  
Instrument: 9211230510

Type of Instrument: Statutory Deed

Title is vested in: The Titterud Family Trust dated 1/22/1992, Marvin N. Titterud and Dorothy G. Titterud, Trustors and/or Trustees

Title received from: Marvin N. Titterud, as his Separate Estate

Deed Dated: 10/05/1992  
Deed Recorded: 06/27/2005  
Instrument: 2006030100946

### LEGAL DESCRIPTION

The North 64 feet of Lot 14, in the subdivision of Odis Hi-Line Addition, according to the map or plat thereof, as filed of record in Book 40, Page 36, King County, State of Washington

# ENVIRONMENTAL LIEN REPORT

Assessor's Parcel Number(s): 6434400075

## ENVIRONMENTAL LIEN

Environmental Lien: Found ☐ Not Found ☒

## OTHER ACTIVITY AND USE LIMITATIONS (AULs)

Other AULs: Found ☐ Not Found ☒

Please record and return to:

Clarice J. Titterud  
13749 16th Ave. SW  
Seattle WA 98166

This space reserved for recorder's use

### STATUTORY WARRANTY DEED

THE GRANTOR Clarice J. Titterud, a single person,  
for and in consideration of No Consideration, Transfer to Revocable Living Trust  
in hand paid, conveys and warrants to The Clarice Titterud Trust, dated 04/22/92, Clarice J. Titterud,  
Trustor and/or Trustee,  
an undivided 1/2 interest in the following described real estate, situated in the City of KING, State of Washington:  
the North 84 feet of Lot 14, Oak Hill Addition; as per plat recorded in Volume 40 of Plats, page 38, records  
of King County.  
Situate in the County of King, State of Washington.

Subject to covenants, easements, reservations and restrictions of record.

Dated 10/13, 1992

Clarice J. Titterud  
Clarice J. Titterud


STATE OF WASHINGTON  
COUNTY OF KING

On this day personally appeared before me  
Clarice J. Titterud

to me known to be the individual described in and who executed the within and foregoing instrument, and acknowledged that  
she signed the same as her free and voluntary act and deed, for the purposes therein mentioned.

GIVEN under my hand and official seal this 13th day of October, 1992.

Carolyn J. May  
Notary Public in and for the State of Washington, residing at Bellevue  
My commission expires: 11-9-94



NOTICE: IF THE DOCUMENT IN THIS FRAME IS LESS CLEAR THAN THIS NOTICE  
IT IS DUE TO THE QUALITY OF THE DOCUMENT.

9211230507

7.30

03.30

53123-1007 10/15/100 IN KING COUNTY RECORDS 001.30

CLJ79476 11/13/1992



NOTICE: IF THE DOCUMENT IN THIS FRAME IS LESS CLEAR THAN THIS NOTICE  
IT IS DUE TO THE QUALITY OF THE DOCUMENT.

9211230510

RECEIVED IN KING COUNTY RECORDS JUL 23 7:40

Please record and return to:

Mr. Marvin N. Titterud  
11630 SE 45th Pl.  
Bellevue WA 98006

This space reserved for recorder's use

.05 .00

### STATUTORY WARRANTY DEED

THE GRANTOR Marvin N. Titterud, as his separate estate,

for and in consideration of No Consideration, Transfer to Revocable Living Trust

in hand paid, conveys and warrants to The Titterud Family Trust, dated 6/12/92, Marvin N. Titterud and  
Dorothy Q. Titterud, Trustees and/or Trustees,

an undivided 1/2 interest in the following described real estate, situated in the County of KING, State of Washington:  
The North 84 feet of Lot 14, Old Mt-Line Addition, as per plat recorded in Volume 40 of Plats, page 38, records  
of King County;

Situate in the County of King, State of Washington.

11-12-92 11:13:11 AM

Subject to covenants, easements, reservations and restrictions of record.

Dated Oct 5th, 1992

Marvin N. Titterud  
Marvin N. Titterud

STATE OF WASHINGTON  
COUNTY OF KING


} ss.

On this day personally appeared before me  
Marvin N. Titterud

to me known to be the individual described in and who executed the within and foregoing instrument, and acknowledged that  
he signed the same as his free and voluntary act and deed, for the purposes therein mentioned.

GIVEN under my hand and official seal this 5th day of October, 1992.

Notary Public in and for the State of Washington, residing at Bellevue WA  
My commission expires:



20050627000678.001

Return Address:

5 TULALIP KEY  
BELLEVUE, WA 98001

20050627000678

TITTERUD  
PAGE001 OF 002  
09/27/2005 11:08  
KING COUNTY, WA

20.00

E2133873

09/27/2005 11:08  
KING COUNTY, WA  
TAX  
SALE \$1.00

PAGE001 OF 001

Please print or type information WASHINGTON STATE RECORDER'S Cover Sheet (RCW 65.04)

Document Title(s) (or transactions contained therein): (all areas applicable to your document must be filled in)

1. System Warranty Deal
2. \_\_\_\_\_
3. \_\_\_\_\_
4. \_\_\_\_\_

Reference Number(s) of Documents assigned or released:

Additional reference #'s on page \_\_\_\_\_ of document

Grantor(s) (Last name, first name, initials)

1. TITTERUD MARVIN N.
2. \_\_\_\_\_

Additional names on page \_\_\_\_\_ of document

Grantee(s) (Last name first, then first name and initials)

1. TITTERUD MARVIN N. & Dorothy O. Titterud Trust on
2. Titterud Family Trust Trustees

Additional names on page \_\_\_\_\_ of document

Legal description (abbreviated: i.e. lot, block, plat or section, township, range)

pt Lot 14, 1st Line Addition

Additional legal is on page \_\_\_\_\_ of document

Assessor's Property Tax Parcel/Account Number

643440-0075-05☐ Assessor Tax # not yet assigned

The Auditor/Recorder will rely on the information provided on the form. The staff will not read the document to verify the accuracy or completeness of the indexing information provided herein.

I am requesting an emergency nonstandard recording for an additional fee as provided in RCW 36.18.010. I understand that the recording processing requirements may cover up or otherwise obscure some part of the text of this original document.

Signature of Requesting Party

20050627000678.002

Please record and return to:

Mr. Marvin N. Titterud

Mr. Marvin Titterud  
5 Tulalip Ky  
Bellevue, WA 98006-1027

This space reserved for recorder's use

**STATUTORY WARRANTY DEED**

THE GRANTOR Marvin N. Titterud, as his separate estate,

for and in consideration of No Consideration, Transfer to Revocable Living Trust

in hand paid, conveys and warrants to The Titterud Family Trust, dated 01/22/92, Marvin N. Titterud and Dorothy O. Titterud, Trustors and/or Trustees,

an undivided 1/2 interest in the following described real estate, situated in the County of KING, State of Washington:

The North 64 feet of Lot 14, Otis Hill Addition; as per plat recorded in Volume 40 of Plats, page 36, records of King County;

Situate in the County of King, State of Washington.

Subject to covenants, easements, reservations and restrictions of record.

Dated Oct 5 1992

Marvin N. Titterud

Marvin N. Titterud

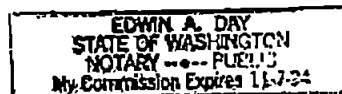
STATE OF WASHINGTON  
COUNTY OF KING

} ss.

On this day personally appeared before me  
Marvin N. Titterud

to me known to be the individual described in and who executed the within and foregoing instrument, and acknowledged that he signed the same as his free and voluntary act and deed, for the purposes therein mentioned.

GIVEN under my hand and official seal this 5th day of October, 1992.

Notary Public in and for the State of Washington, residing at Bellevue WA  
My commission expires:



2055 East Rio Salado Parkway, Suite 201  
Tempe, Arizona 85281  
Phone: (480) 967-6752  
Fax Number: (480) 966-9422  
Web Site: [www.netronline.com](http://www.netronline.com)

## **HISTORICAL CHAIN OF TITLE REPORT**

**JOHN ENDERSON**  
112 SOUTH 150TH STREET  
BURIEN, WASHINGTON

**Submitted to:**

**E3RA, INC.**  
9802 29th Avenue West  
Everett, Washington 98037

**Attention: Casey Lowe**

**Project No. N12-02100**

**Wednesday, September 26, 2012**

**NETR - Real Estate Research & Information** hereby submits the following ASTM historical chain-of-title to the land described below, subject to the leases/miscellaneous shown in Section 2. Title to the estate or interest covered by this report appears to be vested in:

JOHN R. ENDERSON,, THOMAS R. ENDERSON AND KATHY ENDERSON BROWN

The following is the current property legal description:

The South 170 feet of Tract 24 in the subdivision of Cormod's Five-Acre Garden Tracts, according to the map or plat thereof, as filed of record in Book 5, Page 60, situated and lying in the Northwest Quarter of Section 20, Township 23, Range 4 of the Willamette Principal Meridian, except that portion conveyed to the State of Washington for road purposes, King County, State of Washington

Assessor's Parcel Number(s): 1760600225

## 1. HISTORICAL CHAIN OF TITLE

### 1. CONTRACT FOR DEED

RECORDED: 03/10/1945  
GRANTOR: South Sea Land Co  
GRANTEE: Fred W. Daniels  
INSTRUMENT: 3454071

### 2. ASSIGNMENT OF CONTRACT FOR DEED

RECORDED: 03/10/1945  
GRANTOR: Fred W. Daniels  
GRANTEE: Clark W. Lambert  
INSTRUMENT: 3454072

### 3. WARRANTY DEED

RECORDED: 04/10/1947  
GRANTOR: South Sea Land Co.  
GRANTEE: Clark W. Lambert  
INSTRUMENT: 3675159

### 4. WARRANTY DEED

RECORDED: 11/14/1956  
GRANTOR: Clark W. Lambert  
GRANTEE: Elmer R. Yarrington  
INSTRUMENT: 4748339

### 5. CONTRACT FOR DEED

RECORDED: 09/07/1961  
GRANTOR: Elmer R. Yarrington  
GRANTEE: V. D. Clausing  
INSTRUMENT: 5326531

### 6. WARRANTY DEED

RECORDED: 09/13/1963  
GRANTOR: Elmer R. Yarrington  
GRANTEE: V. D. Clausing  
INSTRUMENT: 5637524

### 7. WARRANTY DEED

RECORDED: 09/13/1963  
GRANTOR: V. D. Clausing  
GRANTEE: John V. Hagopian  
INSTRUMENT: 5637525

8. STATUTORY WARRANTY DEED

RECORDED: 09/24/1998  
GRANTOR: John V. Hagopian  
GRANTEE: John R. Enderson, a married man as his sole and separate  
estate  
INSTRUMENT: 9809241989

9. WARRANTY DEED

RECORDED: 09/25/2009  
GRANTOR: John R. Enderson, a single man  
GRANTEE: Thomas R. Enderson, a single man and Kathy Enderson  
Brown, a single woman as to an undivided 20% interest  
INSTRUMENT: 20090925000228



## **2. LEASES AND MISCELLANEOUS**

1. A search of encumbrances was not part of the scope of work for this report.

### **LIMITATION**

This report was prepared for the use of E3RA, Inc., exclusively. This report is neither a guarantee of title, a commitment to insure, or a policy of title insurance. NETR- Real Estate Research & Information does not guarantee nor include any warranty of any kind whether expressed or implied, about the validity of all information included in this report since this information is retrieved as it is recorded from the various agencies that make it available. The total liability is limited to the fee paid for this report.



2055 East Rio Salado Parkway, Suite 201  
Tempe, Arizona 85281  
Phone: (480) 967-6752  
Fax Number: (480) 966-9422  
Web Site: [www.netronline.com](http://www.netronline.com)

## **HISTORICAL CHAIN OF TITLE REPORT**

15026 1ST AVE SOUTH  
BURIEN, WASHINGTON

**Submitted to:**

**E3RA, INC.**  
9802 29th Avenue West  
Everett, Washington 98037  
**Attention: Casey Lowe**  
**Project No. N12-02098**  
**Wednesday, September 26, 2012**

**NETR - Real Estate Research & Information** hereby submits the following ASTM historical chain-of-title to the land described below, subject to the leases/miscellaneous shown in Section 2. Title to the estate or interest covered by this report appears to be vested in:

JOHN ENDERSON, THOMAS R. ENDERSON, AND KATHY ENDERSON BROWN

The following is the current property legal description:

Lots 7, 8 & 9, in the subdivision of Otis Hi-Line Addition, according to the map or plat thereof, as filed of record in Book 40, Page 36, situated and lying in the Northwest Quarter of Section 20, Township 23, Range 4 of the Willamette Principal Meridian, King County, State of Washington

Lot 10, in the subdivision of Otis Hi-Line Addition, according to the map or plat thereof, as filed of record in Book 40, Page 36, situated and lying in the Northwest Quarter of Section 20, Township 23, Range 4 of the Willamette Principal Meridian, King County, State of Washington

Lots 11, 12, 13, and 14 of Otis Hi-Line Addition, according to the map or plat thereof, as filed of record in Book 40, Page 36 and the North .75 feet of the South 332 feet of the West 160 feet of Tract 25 of Cormode's 5-acre Garden Tracts Addition of according to the map or plat thereof, as filed of record in Book 5, Page 60, situated and lying in the Northwest Quarter of Section 20, Township 23, Range 4 of the Willamette Principal Meridian, King County, State of Washington

Assessor's Parcel Number(s): 6434400035, 6434400050, 6434400055

## 1. HISTORICAL CHAIN OF TITLE

### **I. Chain 1 - Conveys Parcel 6434400035**

#### **1. WARRANTY DEED**

RECORDED: 04/02/1946  
GRANTOR: E. D. Binnings  
GRANTEE: F. D. Otis  
INSTRUMENT: 3555150

#### **2. WARRANTY DEED**

RECORDED: 04/11/1946  
GRANTOR: F. D. Otis  
GRANTEE: Oscar Engelo  
INSTRUMENT: 3557974  
COMMENTS: As to Lot 7

#### **3. WARRANTY DEED**

RECORDED: 05/06/1947  
GRANTOR: F. D. Otis  
GRANTEE: D. C. Martyn  
INSTRUMENT: 3683828  
COMMENTS: As to Lot 9

#### **4. WARRANTY DEED**

RECORDED: 03/18/1949  
GRANTOR: Oscar Engelo  
GRANTEE: Dwayne Runte  
INSTRUMENT: 3885557  
COMMENTS: As to Lot 7

#### **5. WARRANTY DEED**

RECORDED: 08/19/1949  
GRANTOR: F. D. Otis  
GRANTEE: Stewart Fallis  
INSTRUMENT: 3930363  
COMMENTS: As to Lot 8

#### **6. CONTRACT**

RECORDED: 01/22/1951  
GRANTOR: D. C. Martyn  
GRANTEE: Arthur Dorland  
INSTRUMENT: 4101902  
COMMENTS: As to Lot 9

7. CONTRACT

RECORDED: 01/22/1951  
GRANTOR: Stewart Fallis  
GRANTEE: Arthur Dorland  
INSTRUMENT: 4101903  
COMMENTS: As to Lot 8

8. WARRANTY DEED

RECORDED: 05/02/1951  
GRANTOR: Dwayne Runte  
GRANTEE: C. H. Porterfield  
INSTRUMENT: 4138003  
COMMENTS: As to Lot 7

9. WARRANTY DEED

RECORDED: 05/27/1952  
GRANTOR: D. C. Martyn  
GRANTEE: Arthur Dorland  
INSTRUMENT: 4239647  
COMMENTS: As to Lot 9

10. WARRANTY DEED

RECORDED: 07/29/1954  
GRANTOR: C. H. Porterfield  
GRANTEE: Earl Craig  
INSTRUMENT: 4469999  
COMMENTS: As to Lot 7

11. WARRANTY DEED

RECORDED: 05/18/1964  
GRANTOR: Edith Dorland  
GRANTEE: George Watt  
INSTRUMENT: 4446573  
COMMENTS: As to Lot 9

12. DEED

RECORDED: 02/17/1969  
GRANTOR: Earl Craig  
GRANTEE: State of Washington  
INSTRUMENT: Docket 5205, Page 490  
COMMENTS: As to Lot 7

13. DEED

RECORDED: 03/26/1969  
GRANTOR: George Watt  
GRANTEE: State of Washington  
INSTRUMENT: Docket 5217, Page 536  
COMMENTS: As to Lot 9

14. DEED

RECORDED: 03/26/1969  
GRANTOR: Arthur Dorland  
GRANTEE: State of Washington  
INSTRUMENT: Docket 5216, Page 468  
COMMENTS: As to Lot 8

15. DEED

RECORDED: 03/19/1974  
GRANTOR: State of Washington  
GRANTEE: John Enderson  
INSTRUMENT: 7403190327

16. WARRANTY DEED

RECORDED: 09/25/2009  
GRANTOR: John Enderson, a single man  
GRANTEE: Thomas R. Enderson, a single man, and Kathy Enderson  
Brown, a single woman, as to an undivided 20% interest  
INSTRUMENT: 20090925000227

**II. Chain 2 - Conveys Parcel 6434400050**

17. WARRANTY DEED

RECORDED: 04/02/1946  
GRANTOR: E. D. Binnings  
GRANTEE: F. D. Otis  
INSTRUMENT: 3555150

18. WARRANTY DEED

RECORDED: 07/31/1947  
GRANTOR: F. D. Otis  
GRANTEE: Chas Wilson  
INSTRUMENT: 3710149



19. WARRANTY DEED

RECORDED: 12/14/1948  
GRANTOR: Chas Wilson  
GRANTEE: Ernest Marquardt  
INSTRUMENT: 3862159

20. WARRANTY DEED

RECORDED: 03/10/1950  
GRANTOR: Ernest Marquardt  
GRANTEE: M. W. LeBeck  
INSTRUMENT: 3992516

21. WARRANTY DEED

RECORDED: 07/18/1952  
GRANTOR: M. W. LeBeck  
GRANTEE: W. M. O. Stopp  
INSTRUMENT: 4255280

22. WARRANTY DEED

RECORDED: 07/18/1952  
GRANTOR: W. M. O. Stopp  
GRANTEE: Leonard Mathis  
INSTRUMENT: 4255281

23. WARRANTY DEED

RECORDED: 08/03/1976  
GRANTOR: Leonard J. Mathis  
GRANTEE: John Enderson  
INSTRUMENT: 7608030396

24. WARRANTY DEED

RECORDED: 09/25/2009  
GRANTOR: John Enderson, a single man  
GRANTEE: Thomas R. Enderson, a single man, and Kathy Enderson  
Brown, a single woman, as to an undivided 20% interest  
INSTRUMENT: 20090925000229

**III. Chain 3 - Conveys Parcel 6434400055**

25. WARRANTY DEED

RECORDED: 04/02/1946  
GRANTOR: E. D. Binnings  
GRANTEE: F. D. Otis  
INSTRUMENT: 3555150  
COMMENTS: As to Lot 11

26. WARRANTY DEED

RECORDED: 07/15/1946  
GRANTOR: F. D. Otis  
GRANTEE: Oscar Engelo  
INSTRUMENT: 3588368  
COMMENTS: As to Lot 11

27. WARRANTY DEED

RECORDED: 04/21/1947  
GRANTOR: E. D. Binnings  
GRANTEE: F. D. Otis  
INSTRUMENT: 3678766  
COMMENTS: As to Lots 12, 13, and 14

28. WARRANTY DEED

RECORDED: 04/22/1947  
GRANTOR: F. D. Otis  
GRANTEE: Vernon Children  
INSTRUMENT: 3679120  
COMMENTS: As to Lot 12

29. WARRANTY DEED

RECORDED: 05/06/1947  
GRANTOR: F. D. Otis  
GRANTEE: D. C. Martyn  
INSTRUMENT: 3683828  
COMMENTS: As to Lot 13

30. WARRANTY DEED

RECORDED: 07/16/1947  
GRANTOR: F. D. Otis  
GRANTEE: Kinney G. Burman  
INSTRUMENT: 3705187  
COMMENTS: As to Lot 14

31. LAND CONTRACT

RECORDED: 07/21/1948  
GRANTOR: Oscar Engelo  
GRANTEE: Lewis Miller  
INSTRUMENT: 3822239  
COMMENTS: As to Lot 11

32. WARRANTY DEED

RECORDED: 03/08/1949  
GRANTOR: D. C. Martyn  
GRANTEE: Frank Thomas  
INSTRUMENT: 3882587  
COMMENTS: As to Lot 13

33. WARRANTY DEED

RECORDED: 04/17/1952  
GRANTOR: Vernon Children  
GRANTEE: Lewis W. Miller  
INSTRUMENT: 4228279  
COMMENTS: As to Lot 12

34. LAND CONTRACT

RECORDED: 02/02/1954  
GRANTOR: Kinney G. Burman  
GRANTEE: Max Mickelson  
INSTRUMENT: 4415951  
COMMENTS: As to Lot 14

35. WARRANTY DEED

RECORDED: 04/01/1954  
GRANTOR: Oscar Engelo  
GRANTEE: Lewis Miller  
INSTRUMENT: 4431582  
COMMENTS: As to Lot 11

36. WARRANTY DEED

RECORDED: 04/05/1957  
GRANTOR: Frank Thomas  
GRANTEE: Lewis Miller  
INSTRUMENT: 4785569  
COMMENTS: As to Lot 13

37. WARRANTY DEED

RECORDED: 01/20/1959  
GRANTOR: Kinney G. Burman  
GRANTEE: Max Mickelson  
INSTRUMENT: 4987658  
COMMENTS: As to Lot 14

38. WARRANTY DEED

RECORDED: 01/20/1959  
GRANTOR: Max Mickelson  
GRANTEE: Lewis Miller  
INSTRUMENT: 4987657  
COMMENTS: As to Lot 14

39. LAND CONTRACT

RECORDED: 03/06/1973  
GRANTOR: Lewis Miller  
GRANTEE: John Enderson  
INSTRUMENT: 7303060161

40. WARRANTY DEED

RECORDED: 09/25/2009  
GRANTOR: John Enderson, a single man  
GRANTEE: Thomas R. Enderson, a single man, and Kathy Enderson  
Brown, a single woman, as to an undivided 20% interest  
INSTRUMENT: 20090925000226

41. WARRANTY DEED

RECORDED: 11/04/2009  
GRANTOR: Lewis Miller  
GRANTEE: John Enderson  
INSTRUMENT: 20091104001340

## **2. LEASES AND MISCELLANEOUS**

1. A search of encumbrances was not part of the scope of work for this report.

### **LIMITATION**

This report was prepared for the use of E3RA, Inc., exclusively. This report is neither a guarantee of title, a commitment to insure, or a policy of title insurance. NETR- Real Estate Research & Information does not guarantee nor include any warranty of any kind whether expressed or implied, about the validity of all information included in this report since this information is retrieved as it is recorded from the various agencies that make it available. The total liability is limited to the fee paid for this report.





## **The NETR Environmental Lien Search Report**

**15026 1ST AVE SOUTH  
BURIEN, WASHINGTON**

**Wednesday, September 26, 2012**

**Project Number: L12-02096**

2055 East Rio Salado Parkway  
Tempe, Arizona 85281

Telephone: 480-967-6752  
Fax: 480-966-9422

# ENVIRONMENTAL LIEN REPORT

The NETR Environmental LienSearch Report provides results from a search of available current land title records for environmental cleanup liens and other activity and use limitations, such as engineering controls and institutional controls.

A network of professional, trained researchers, following established procedures, uses client supplied property information to:

- search for parcel information and/or legal description;
- search for ownership information;
- research official land title documents recorded at jurisdictional agencies such as recorders' office, registries of deed, county clerks' offices, etc.;
- access a copy of the deed;
- search for environmental encumbering instrument(s) associated with the deed;
- provide a copy of any environmental encumbrance(s) based upon a review of key words in the instrument(s) (title, parties involved and description); and
- provide a copy of the deed or cite documents reviewed;

**Thank you for your business**  
Please contact NETR at 480-967-6752  
with any questions or comments

## Disclaimer - Copyright and Trademark Notice

This report was prepared for the use of Nationwide Environmental Title Research, and E3RA, Inc., exclusively. This report is neither a guarantee of title, a commitment to insure, nor a policy of title insurance. **NO WARRANTY; EXPRESSED OR IMPLIED, IS MADE WHATSOEVER IN CONNECTION WITH THIS REPORT.** Nationwide Environmental Title Research (NETR) specifically disclaims the making of any such warranties, including without limitation, merchantability or fitness for a particular use or purpose. The information contained in this report is retrieved as it is recorded from the various agencies that make it available. The total liability is limited to the fee paid for this report.

Copyright 2006 by Nationwide Environmental Title Research. All rights reserved. Reproduction in any media or format, in whole or in part, of any report or map of Nationwide Environmental Title Research, or its affiliates, is prohibited without prior written permission

NETR and its logos are trademarks of Nationwide Environmental Title Research or its affiliates. All other trademarks used herein are the property of their respective owners.

# ENVIRONMENTAL LIEN REPORT

The NETR Environmental Lien Search Report is intended to assist in the search for environmental liens filed in land title records.

## TARGET PROPERTY INFORMATION

### ADDRESS

15026 1st Ave South  
Burien, Washington

### RESEARCH SOURCE

Source: King County Assessor  
King County Recorder

### DEED INFORMATION

Type of Instrument: Land Contract

Title is vested in: John Enderson

Title received from: Lewis Miller

Deed Recorded: 03/06/1973  
Instrument: 7303060161

Type of Instrument: Warranty Deed

Title is vested in: Thomas R. Enderson, a single man, and Kathy Enderson Brown, a single woman, as tenants in common, as to an undivided 20% interest

Title received from: John R. Enderson, also known as Jack R. Enderson, a single man

Deed Dated: 06/30/2009  
Deed Recorded: 09/25/2009  
Instrument: 20090925000226

Type of Instrument: Warranty Deed

Title is vested in: John Enderson

Title received from: Lewis Miller

Deed Recorded: 11/04/2009  
Instrument: 20091104001340

### LEGAL DESCRIPTION

Lots 11, 12, 13, and 14 of Otis Hi-Line Addition, according to the map or plat thereof, as filed of record in Book 40, Page 36 and the North .75 feet of the South 332 feet of the West 160 feet of Tract 25 of Cormode's 5-acre Garden Tracts Addition of according to the map or plat thereof, as filed of record in Book 5, Page 60, situated and lying in the Northwest Quarter of Section 20, Township 23, Range 4 of the Willamette Principal Meridian, King County, State of Washington

# ENVIRONMENTAL LIEN REPORT

Assessor's Parcel Number(s): 6434400055

## ENVIRONMENTAL LIEN

Environmental Lien: Found ☐ Not Found ☒

## OTHER ACTIVITY AND USE LIMITATIONS (AULs)

Other AULs: Found ☐ Not Found ☒

# ENVIRONMENTAL LIEN REPORT

## TARGET PROPERTY INFORMATION

### ADDRESS

15026 1st Ave South  
Burien, Washington

### RESEARCH SOURCE

Source: King County Assessor  
King County Recorder

### DEED INFORMATION

Type of Instrument: Warranty Deed

Title is vested in: John Enderson

Title received from: L. J. Mathis

Deed Recorded: 08/03/1976  
Instrument: 7608030396

Type of Instrument: Warranty Deed

Title is vested in: Thomas R. Enderson, a single man, and Kathy Enderson Brown, a single woman, as tenants in common, as to an undivided 20% interest

Title received from: John R. Enderson, also known as Jack R. Enderson, a single man

Deed Dated: 06/30/2009  
Deed Recorded: 09/25/2009  
Instrument: 20090925000229

### LEGAL DESCRIPTION

Lot 10, in the subdivision of Otis Hi-Line Addition, according to the map or plat thereof, as filed of record in Book 40, Page 36, situated and lying in the Northwest Quarter of Section 20, Township 23, Range 4 of the Willamette Principal Meridian, King County, State of Washington

Assessor's Parcel Number(s): 6434400050

### ENVIRONMENTAL LIEN

Environmental Lien: Found ☐ Not Found ☒

### OTHER ACTIVITY AND USE LIMITATIONS (AULs)

Other AULs: Found ☐ Not Found ☒

# ENVIRONMENTAL LIEN REPORT

## TARGET PROPERTY INFORMATION

### ADDRESS

15026 1st Ave South  
Burien, Washington

### RESEARCH SOURCE

Source: King County Assessor  
King County Recorder

### DEED INFORMATION

Type of Instrument: Deed

Title is vested in: John Enderson

Title received from: State of Washington

Deed Recorded: 03/19/1974  
Instrument: 7403190327

Type of Instrument: Warranty Deed

Title is vested in: Thomas R. Enderson, a single man, and Kathy Enderson Brown, a single woman, as tenants in common, as to an undivided 20% interest

Title received from: John R. Enderson, also known as Jack R. Enderson, a single man

Deed Dated: 06/30/2009  
Deed Recorded: 09/25/2009  
Instrument: 20090925000227

### LEGAL DESCRIPTION

Lots 7, 8 & 9, in the subdivision of Otis Hi-Line Addition, according to the map or plat thereof, as filed of record in Book 40, Page 36, situated and lying in the Northwest Quarter of Section 20, Township 23, Range 4 of the Willamette Principal Meridian, King County, State of Washington

Assessor's Parcel Number(s): 6434400035

### ENVIRONMENTAL LIEN

Environmental Lien: Found ☐ Not Found ☒

### OTHER ACTIVITY AND USE LIMITATIONS (AULs)

Other AULs: Found ☐ Not Found ☒



**20090925000226**

BURIEN HONDA WD 63.00  
PAGE-001 OF 002  
09/25/2009 09:14  
KING COUNTY, WA

When recorded return to:

Evan O. Thomas III  
Attorney-at-Law  
8936 N. Mercer Way  
Mercer Island, Washington 98040

**E2409639**

09/25/2009 09:14  
KING COUNTY, WA  
TAX  
SALE

\$10.00  
\$0.00

PAGE-001 OF 001

---

## **WARRANTY DEED**

**(Washington Form)**

**The Grantor, JOHN R. ENDERSON** (who is also known as Jack R. Enderson), a single man, for love and affection and for no other consideration, conveys and warrants to each of **the Grantees, THOMAS R. ENDERSON**, single man, and **KATHY ENDERSON BROWN**, a single woman, to hold as tenant in common, an undivided twenty percent (20%) interest in the following described real estate, situated at 15026 1<sup>st</sup> Avenue S. in the City of Burien, King County, Washington, together with all after acquired title therein:

**PARCEL "A"** - Lots 11, 12, 13 and 14 of Otis Hi-Line Addition, as per plat recorded in Volume 40 of Plats, page 36, records of King County; EXCEPT the North 64 feet of said Lot 14; TOGETHER WITH an easement for ingress and egress over and across the East 24 feet of the North 64 feet of said Lot 14.


**PARCEL "B"** - The North 0.75 feet of the South 332 feet of the West 160 feet of Tracked 25, of Cormode's 5-acre Garden Tracks Addition, as per plat recorded in Volume 5 of Plats, page 60, records of King County; EXCEPT the West 21.24 feet thereof conveyed to King County for road purposes;

**SUBJECT TO** all easements, restrictions and reservations of record.

Situated in King County, Washington.

The King County Assessor's Tax Parcel number for the above described real estate is #643440-0055. The Grantees are subject to certain restrictions on transfer which are set forth in a Co-Tenancy Agreement between Grantor into the Grantees, as tenants in common.

DATED this 30<sup>th</sup> day of June 2009.

  
JOHN R. ENDERSON, a single man


STATE OF WASHINGTON )

COUNTY OF KING )

) ss.

On this day, personally before me, JOHN R. ENDERSON, to me known to be the individual described in the foregoing instrument, and acknowledged that she signed the same as her free and voluntary act and deed for the uses and purposes therein mentioned.

Given under my hand and seal this 30<sup>th</sup> day of June 2009.



Evan O. Thomas III  
NOTARY PUBLIC in and for the  
State of Washington, residing  
at Mercer Island, Washington  
My appointment expires 7-1-11

EVAN O. THOMAS III  
STATE OF WASHINGTON  
NOTARY PUBLIC  
MY COMMISSION EXPIRES  
07-01-11



20090925000229

BURIEN HONDA WD  
PAGE-001 OF 002  
09/25/2009 09:14  
KING COUNTY, WA

63.00

E2409642

09/25/2009 09:14  
KING COUNTY, WA  
TAX  
SALE

\$10.00  
\$0.00

PAGE-001 OF 001

When recorded return to:

Evan O. Thomas III  
Attorney-at-Law  
8936 N. Mercer Way  
Mercer Island, Washington 98040

## WARRANTY DEED (Washington Form)


The Grantor, JOHN R. ENDERSON, who is also known as Jack Enderson, a single man, for love and affection and for no other consideration, conveys and warrants to each of the Grantees, THOMAS R. ENDERSON, single man, and KATHY ENDERSON BROWN, a single woman, to hold as tenant in common, an undivided twenty percent (20%) interest in the following described real estate, situated at 119 S. 150<sup>th</sup> Street, in the City of Burien, King County, Washington, together with all after acquired title therein:

Lot 10, Otis-Hi-Line Addition, according to the plat recorded in Volume 40 of Plats, page 36, in King County, Washington;

SUBJECT TO all easements, restrictions and reservations of record.

The King County Assessor's Tax Parcel number for the above described real estate is #643440-0050. The Grantees are subject to certain restrictions on transfer which are set forth in a Co-Tenancy Agreement between Grantor into the Grantees, as tenants in common.

DATED this 30<sup>th</sup> day of June 2009.

  
JOHN R. ENDERSON, a single man


STATE OF WASHINGTON       )  
  ) ss.  
COUNTY OF KING            )


On this day, personally before me, JOHN R. ENDERSON, to me known to be the individual described in the foregoing instrument, and acknowledged that she signed the same as her free and voluntary act and deed for the uses and purposes therein mentioned.

Given under my hand and seal this 30<sup>th</sup> day of June 2009.



Evan O. Thomas III  
NOTARY PUBLIC in and for the  
State of Washington, residing  
at Mercer Island, Washington  
My appointment expires 7-1-11





**20090925000227**

BURIEN HONDA WD 63.00  
PAGE-001 OF 002  
09/25/2009 09:14  
KING COUNTY, WA

When recorded return to:

Evan O. Thomas III  
Attorney-at-Law  
8936 N. Mercer Way  
Mercer Island, Washington 98040

**E2409640**

09/25/2009 09:14  
KING COUNTY, WA  
TAX  
SALE

\$10.00  
\$0.00

PAGE-001 OF 001

## **WARRANTY DEED** **(Washington Form)**

**The Grantor, JOHN R. ENDERSON**, a single man, for love and affection and for no other consideration, conveys and warrants to each of **the Grantees, THOMAS R. ENDERSON**, single man, and **KATHY ENDERSON BROWN**, a single woman, to hold as tenant in common, an undivided twenty percent (20%) interest in the following described real estate, situated at 112 S. 150<sup>th</sup> Street, in the City of Burien, King County, Washington, together with all after acquired title therein:

That portion of the hereinafter described Parcel "A" lying westerly of the line described as follows:


Beginning at a point opposite Highway Engineer's Station (hereinafter referred to as HES) on 30' to +70' on the survey line of SR 509, Des Moines Way South to South 140th Street and 105 feet westerly therefrom; thence northerly to a point opposite HES 134+24 and 130 feet northwesterly there from; thence northwesterly, to a point opposite HES 134+24 and 140 feet northwesterly there from; thence northerly, to a point opposite HES 135+15 and 150 feet northwesterly there from; thence northeasterly to a point opposite HES 138+00 and 160 feet northwesterly therefrom, and the end of this line description.

### **PARCEL "A"**

Lot 7, 8 and 9, Otis Hi-Line Addition, according to the plat thereof recorded in Volume 40 of Plats, page 36, records of King County, Washington SUBJECT TO all easements, restrictions and reservations of record.

The King County Assessor's Tax Parcel number for the above described real estate is #643440-0035. The Grantees are subject to certain restrictions on transfer which are set forth in a Co-Tenancy Agreement between Grantor into the Grantees, as tenants in common.

DATED this 30<sup>th</sup> day of June 2009.

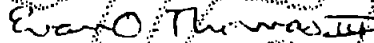


JOHN R. ENDERSON, a single man


STATE OF WASHINGTON )  
 ) ss.  
COUNTY OF KING )

On this day, personally before me, JOHN R. ENDERSON, to me known to be the individual described in the foregoing instrument, and acknowledged that she signed the same as her free and voluntary act and deed for the uses and purposes therein mentioned.

Given under my hand and seal this 30<sup>th</sup> day of June 2009.



Evan O. Thomas III  
NOTARY PUBLIC in and for the  
State of Washington; residing  
at Mercer Island, Washington  
My appointment expires 7-1-11







## **The NETR Environmental Lien Search Report**

**JOHN ENDERSON  
112 SOUTH 150TH STREET  
BURIEN, WASHINGTON**

**Wednesday, September 26, 2012**

**Project Number: L12-02095**

2055 East Rio Salado Parkway  
Tempe, Arizona 85281

Telephone: 480-967-6752  
Fax: 480-966-9422

# ENVIRONMENTAL LIEN REPORT

The NETR Environmental LienSearch Report provides results from a search of available current land title records for environmental cleanup liens and other activity and use limitations, such as engineering controls and institutional controls.

A network of professional, trained researchers, following established procedures, uses client supplied property information to:

- search for parcel information and/or legal description;
- search for ownership information;
- research official land title documents recorded at jurisdictional agencies such as recorders' office, registries of deed, county clerks' offices, etc.;
- access a copy of the deed;
- search for environmental encumbering instrument(s) associated with the deed;
- provide a copy of any environmental encumbrance(s) based upon a review of key words in the instrument(s) (title, parties involved and description); and
- provide a copy of the deed or cite documents reviewed;

**Thank you for your business**  
Please contact NETR at 480-967-6752  
with any questions or comments

## Disclaimer - Copyright and Trademark Notice

This report was prepared for the use of Nationwide Environmental Title Research, and E3RA, Inc., exclusively. This report is neither a guarantee of title, a commitment to insure, nor a policy of title insurance. **NO WARRANTY, EXPRESSED OR IMPLIED, IS MADE WHATSOEVER IN CONNECTION WITH THIS REPORT.** Nationwide Environmental Title Research (NETR) specifically disclaims the making of any such warranties, including without limitation, merchantability or fitness for a particular use or purpose. The information contained in this report is retrieved as it is recorded from the various agencies that make it available. The total liability is limited to the fee paid for this report.

Copyright 2006 by Nationwide Environmental Title Research. All rights reserved. Reproduction in any media or format, in whole or in part, of any report or map of Nationwide Environmental Title Research, or its affiliates, is prohibited without prior written permission.

NETR and its logos are trademarks of Nationwide Environmental Title Research or its affiliates. All other trademarks used herein are the property of their respective owners.

# ENVIRONMENTAL LIEN REPORT

The NETR Environmental Lien Search Report is intended to assist in the search for environmental liens filed in land title records.

## TARGET PROPERTY INFORMATION

### ADDRESS

John Enderson  
112 South 150th Street  
Burien, Washington

### RESEARCH SOURCE

Source: King County Assessor  
King County Recorder

### DEED INFORMATION

Type of Instrument: Statutory Warranty Deed

Title is vested in: John R. Enderson, a married man as his separate estate

Title received from: John V. Hagopin, a married man as his separate estate and not his homestead

Deed Dated: 09/16/1998  
Deed Recorded: 09/24/1998  
Instrument: 9809241989

Type of Instrument: Warranty Deed

Title is vested in: Thomas R. Enderson, a single man, and Kathy Enderson Brown, a single woman, as tenants in common, as to an undivided 20% interest

Title received from: John R. Enderson, a single man

Deed Dated: 06/30/2009  
Deed Recorded: 09/25/2009  
Instrument: 20090925000228

### LEGAL DESCRIPTION

The South 170 feet of Track 24 in the subdivision of Cormode's 5-Acre Garden Tracts, according to the map or plat thereof, as filed of record in Book 5, Page 60, situated and lying in the Northwest Quarter of Section 20, Township 23, Range 4 of the Willamette Principal Meridian, except that portion conveyed to the State of Washington for road purposes, King County, State of Washington

Assessor's Parcel Number(s): 1760600225

### ENVIRONMENTAL LIEN

Environmental Lien: Found ☐ Not Found ☒

# ENVIRONMENTAL LIEN REPORT

## OTHER ACTIVITY AND USE LIMITATIONS (AULs)

Other AULs: Found ☐ Not Found ☒



**20090925000228**

BURIEN HONDA WD  
PAGE-001 OF 002  
09/25/2009 09:14  
KING COUNTY, WA

63.00

When recorded return to:

Evan G. Thomas III  
Attorney-at-Law  
8936 N. Mercer Way  
Mercer Island, Washington 98040

**E2409641**

09/25/2009 09:14  
KING COUNTY, WA  
TAX  
SALE

\$18.00  
\$0.00

PAGE-001 OF 001

## **WARRANTY DEED** (Washington Form)

**The Grantor, JOHN R. ENDERSON**, a single man, for love and affection and for no other consideration, conveys and warrants to each of **the Grantees, THOMAS R. ENDERSON**, single man, and **KATHY ENDERSON-BROWN**, a single woman, to hold as tenant in common, an undivided twenty percent (20%) interest in the following described real estate, situated at 112 S. 150<sup>th</sup> Street, in the City of Burien, King County, Washington, together with all after acquired title therein:

The South 170-feet of Tracks 24, Cormode's 5-Acre Garden Tracts, according to the plat thereof recorded in Volume 5 of Plats, page 60, in King County, Washington;

EXCEPT the West 121.24 featured thereof and that portion conveyed to the State of Washington for road purposes by Deeds recorded under Recording No(s) 642-9155 and 77 01110713; and

SUBJECT TO all easements, restrictions and reservations of record.

The King County Assessor's Tax Parcel number for the above described real estate is #176060-0225-04. The Grantees are subject to certain restrictions on transfer which are set forth in a Co-Tenancy Agreement between Grantor into the Grantees, as tenants in common.

DATED this 30<sup>th</sup> day of June 2009.

  
JOHN R. ENDERSON, a single man

STATE OF WASHINGTON )  
 ) ss.  
COUNTY OF KING )

On this day, personally before me, JOHN R. ENDERSON, to me known to be the individual described in the foregoing instrument, and acknowledged that she signed the same as her free and voluntary act and deed for the uses and purposes therein mentioned.

Given under my hand and seal this 30<sup>th</sup> day of June 2009.

Evan O. Thomas III

Evan O. Thomas III  
NOTARY PUBLIC in and for the  
State of Washington, residing  
at Mercer Island, Washington  
My appointment expires 7-1-11

**EVAN O. THOMAS III**

STATE OF WASHINGTON

**NOTARY PUBLIC**

MY COMMISSION EXPIRES

07-01-11



After Recording Return To:  
**JOHN R. ENDERSON**  
 15026 1st Avenue South  
 Burien WA 98148

388725-4  
 1ST AM-S (2)

**STATUTORY WARRANTY DEED**

Reference # (If Applicable): N/A  
 Grantors (Seller): (1) JOHN V. HAGOPIAN (2)  
 Grantees (Buyer): (1) JOHN R. ENDERSON (2)  
 Legal Description: (abbreviated): PTN OF TRACT 24, CORMOD'S FIVE-ACRE GARDEN TRACTS, VOL 5, P 60  
 Tax Account No.: 176060-0225-04

THE GRANTOR(S), **JOHN V. HAGOPIAN, A MARRIED MAN AS HIS SEPARATE ESTATE AND NOT AS HIS HOMESTEAD,**

for and in consideration of "TEN DOLLARS AND OTHER GOOD AND VALUABLE CONSIDERATION AND AS PART OF AN L.R.C. SECTION 1031 TAX DEFERRED EXCHANGE"

in hand paid, conveys and warrants to **JOHN R. ENDERSON, A MARRIED MAN AS HIS SEPARATE ESTATE,** the following described real estate, situated in the County of **KING** State of **WASHINGTON**:

THE SOUTH 170 FEET OF TRACT 24, CORMOD'S FIVE-ACRE GARDEN TRACTS, ACCORDING TO THE PLAT THEREOF RECORDED IN VOLUME 5 OF PLATS, PAGE 60, IN KING COUNTY, WASHINGTON; EXCEPT THE WEST 121.24 FEET THEREOF; AND EXCEPT THAT PORTION CONVEYED TO THE STATE OF WASHINGTON FOR ROAD PURPOSES BY DEEDS RECORDED UNDER RECORDING NO. (S) 6429155 AND 7701110713.

SUBJECT TO TITLE EXCEPTIONS ATTACHED HERETO AS EXHIBIT "A".

DATED this 16TH DAY OF SEPTEMBER, 1998.

By John V. Hagopian  
 JOHN V. HAGOPIAN


By \_\_\_\_\_  
 By \_\_\_\_\_

STATE OF WA. )  
 ) ss.  
 COUNTY OF King )

I certify that I know or have satisfactory evidence that **JOHN V. HAGOPIAN** is the person who appeared before me, and said person acknowledged that he signed this instrument and acknowledged it to be his free and voluntary act for the uses and purposes mentioned in this instrument.

GIVEN under my hand and official seal this 21st day of September, 1998.

Jordan M. Harker  
 Notary Public in and for the State of Washington  
 Residing at Seattle  
 My commission expires: 11-30-01



9809241989

EXHIBIT "A" - TITLE EXCEPTIONS

LEASE AND THE TERMS AND CONDITIONS THEREOF AS DISCLOSED  
BY MEMORANDUM OF LEASE.

LESSOR: JOHN HAGOPIAN  
LESSEE: SPRINT SPECTRUM L.P., A DELAWARE LIMITED  
PARTNERSHIP

TERM: FIVE YEARS  
DATED: AUGUST 21, 1996  
RECORDED: OCTOBER 9, 1996  
RECORDING NO.: 9610090939

UNRECORDED LEASEHOLDS, IF ANY, RIGHTS OF VENDORS AND  
SECURITY AGREEMENTS ON PERSONAL PROPERTY, AND RIGHTS OF  
TENANTS AND SECURED PARTIES TO REMOVE TRADE FIXTURES AT  
THE EXPIRATION OF THE TERM.

EASEMENT, INCLUDING TERMS AND PROVISIONS CONTAINED  
THEREIN:

RECORDED: JUNE 2, 1960  
RECORDING NO.: 5167399

IN FAVOR OF: SOUTHWEST SUBURBAN SEWER DISTRICT  
FOR: SEWER MAINS WITH THE NECESSARY  
APPURTENANCES

AFFECTS: REFER TO SAID INSTRUMENT FOR THE EXACT  
LOCATION

END OF EXHIBIT "A"

9809241989



STATE OF WASHINGTON

DEPARTMENT OF ECOLOGY

Northwest Regional Office • 3190 160th Avenue SE • Bellevue, Washington 98008-5452 • (425) 649-7000

March 18, 2002

Mr. John Enderson  
Burien Honda  
15026 1<sup>st</sup> Avenue S.  
Seattle, WA 98148

Dear Mr. Enderson:

Re: Burien Honda, 15026 1<sup>st</sup> Avenue S., Seattle / Ecology UST #8277; Requesting More Information.

The Department of Ecology (Ecology) is currently reviewing site files related to leaking underground storage tank sites. Some of the cleanup levels for petroleum products have changed due to recent amendments to the Model Toxics Control Act, Washington Administrative Code Chapter 173-340.

Ecology has determined that not all contamination above cleanup levels has been removed from the soils. Gasoline contaminated soils believed to be from a line connected to the former 3,000-gallon underground storage tank (UST), per Environmental Reporting Tracking System report #N19922, still remain on site. This contamination should be addressed at a future date.

Ecology has not received any information regarding cleanup activities at this site. Ecology has yet to receive the results of the collected samples. Ecology is requesting any updated information you may have on the cleanup activities at this site by April 18, 2002. Please submit the documents to Department of Ecology, Northwest Regional Office-Toxics Cleanup Program, Attn: John Bails at 3190 160<sup>th</sup> Avenue SE, Bellevue, WA 98008-5452. Ecology's objective is to facilitate the cleanup process at the site, with the goal of moving the site into a "Reported Cleaned Up" or "No Further Action" status with regard to the above mentioned petroleum release.

Your site is eligible for the Voluntary Cleanup Program. The Voluntary Cleanup Program is a fee-based service that Ecology offers to parties who want a detailed review of independent cleanup activities conducted at their site, and who want a determination documented by a letter. The Voluntary Cleanup Program offers a range of opportunities for assistance on completing the cleanup of your site, including the review of plans and proposals. Eventually, after the successful review of a completed cleanup, the result is a "No Further Action" letter. The "No



Mr. Enderson/Burien Honda  
March 18, 2002  
Page 2

Further Action" letter may be useful in the future to a buyer, seller, or financial institution in the event of a property transaction.

A "Reported Cleaned Up" status is not the same as a "No Further Action" status. It does not involve a detailed review by Ecology. The "Reported Cleaned Up" status may be based on the opinion of the site owner, consultant, or contractor as stated in the reports submitted to Ecology.

Your file will be kept in the Central Files of the Northwest Regional Office of Ecology for public review by appointment only. Appointments can be made to review files by calling the Northwest Regional Office Records Center, at (425) 649-7190.

If you have questions about any of the information presented in this letter, please contact John Bails at (425) 649-7099.


Sincerely,



Carrie McDougal  
Toxics Cleanup Program  
Department of Ecology

CM:cm  
Enclosure

cc: John Bails, State of Washington Department of Ecology, NWRO-TCP  
Teri Fisher, State of Washington Department of Ecology, NWRO-TCP



# UNDERGROUND STORAGE TANK TEMPORARY/PERMANENT CLOSURE and SITE ASSESSMENT NOTICE

See back of form for instructions  
Please ☒ the appropriate box(es)  
Please type or print information

☐ Temporary Tank Closure ☒ Permanent Tank Closure ☐ Change-In-Service ☒ Site Assessment/ Site Check

For Office Use Only

Owner #

Site #

## SITE INFORMATION:

Site ID Number (on invoice or available from Ecology if the tanks are registered): 8277 #1  
Site/Business Name: J+J Motors Inc. (Jack Enderson) Burien Honda  
Site Address: 15026-1 South Telephone: (206) 246-9200  
Seattle WA 98148  
City State ZIP Code

## TANK INFORMATION:

Tank ID	Closure Date	Tank Capacity	Substance Stored
<u>#1</u>	<u>7-25-95</u>	<u>3000 gal</u>	<u>gasoline</u>

## CONTAMINATION PRESENT AT THE TIME OF CLOSURE

☒ Yes ☐ No  
☐ Unknown  
Check unknown if no obvious contamination was observed and sample results have not yet been received from analytical lab.

## UST SYSTEM OWNER/OPERATOR:

UST Owner/Operator: J+J Motors Inc. / Jack Enderson Burien Honda  
Owners Signature: Jack Enderson (President) Telephone: (206) 246-9200  
Address: 15026-150 Seattle WA 98148  
City State P.O. Box ZIP Code

## TANK CLOSURE/CHANGE-IN-SERVICE PERFORMED BY:

Service Provider: (PNE) Pacific Northern Environmental License Number: 5000153  
Licensed Supervisor: Kelly W. Kellogg Decommissioning License Number: W001613  
Supervisors Signature: Kelly W. Kellogg  
Address: 1081 Columbia Blvd Longview WA 98632  
City State P.O. Box ZIP Code  
Telephone: (360) 423-2245


## SITE CHECK/SITE ASSESSMENT CONDUCTED BY:

Name of Registered Site Assessor: Kelly W. Kellogg  
Telephone: (360) 423-2245  
Address: 1081 Columbia Blvd Longview WA 98632  
City State P.O. Box ZIP Code

# Soil Recycling Certificate

TPS Technologies Inc. does hereby certify  
that 17.43 tons of petroleum - contaminated soil  
received from  
Burien Honda  
15026 1st Ave. South  
Seattle, WA

Under Manifest/authorization number 03-00344  
have been properly recycled to approved regulatory standards  
at our Soil Recycling Facility in Tacoma, WA



Dated this 16th day of August, 1995  
Sworn and Attested by:  
TPS Technologies Inc.

By: \_\_\_\_\_

A handwritten signature in dark ink, appearing to read 'K. K. K.', written over a horizontal line.



NW 40003434 V6  
008277  
KING COUNTY FIRE DISTRICT #2  
FIRE PREVENTION BUREAU

Telephone (206) 242-2040

15100 8 Ave S.W. Burien, WA 98166

Fax (206) 433-6042

PERMIT APPLICATION 578074616  
See 1

APPLICANT INFORMATION

Company Name BURIEN NADA

Application Date 7/12/95

Representative JACK ENDERSON

Activity Number \_\_\_\_\_

Company Address 15026 1st S

Plans Delivered

Y N

City BURIEN State WA Zip 98166

HazMat Inventory Stmt.

Y N

Telephone( ) 246-9700 Fax( ) -

HazMat Management Plan

Y N

JOB INFORMATION

Job Name TANK REMOVAL

Property Owner \_\_\_\_\_

Job Address 15026 1st S

Address \_\_\_\_\_

City BURIEN State WA Zip 98166

City \_\_\_\_\_ State \_\_\_\_\_ Zip \_\_\_\_\_

Telephone( ) - Fax( ) -

Telephone( ) - Fax( ) -

PERMIT INFORMATION

For Fire Department Use Only

Permit Code 0-4 UST REMOVAL 50.00/HR

Renewal \*OR\* New \*OR\* Event X Permit Number \_\_\_\_\_

Permit Valid From: \_\_\_\_\_ To: \_\_\_\_\_

Notes: 1-3000 GAL. UST REMOVAL

PUBLIC ASSEMBLY INFORMATION

Proof of Non-profit status shall be presented on the date the application is filed.

Description of Event: \_\_\_\_\_

Estimated Attendance: \_\_\_\_\_

Event Begins / / Ends / /

Estimated Vendors: Inside ( ) Outside ( )

Temp. Membrane Structures: # \_\_\_\_\_ Size \_\_\_\_\_

Hours of Operation: From \_\_\_\_\_ To \_\_\_\_\_

Cooking Equip: Y N Open flame Oil vat \_\_\_\_\_

Griddle Specify fuel type: \_\_\_\_\_

Candles/Open flame: Y N Describe: \_\_\_\_\_

Notes: \_\_\_\_\_

FEE INFORMATION

Please make checks payable to K.C.F.D. #2

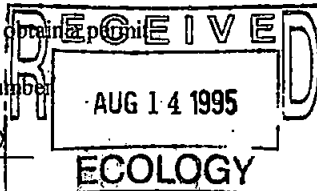
Fees are not refunded upon failure to obtain permit

Check Number \_\_\_\_\_

Receipt Number \_\_\_\_\_

20491

#510



Total Permit Fees 50.00/HR

First Re-Inspection \_\_\_\_\_

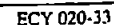
Applicants for a Public Assembly Permit must  
have a copy of K.C.F.D. #2's

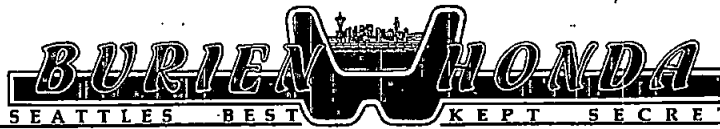
Fire and Safety Requirements packet

Other \_\_\_\_\_

Total Due 50.00

Applicant Signature Jack Enderson





15026 1ST. AVENUE SOUTH, SEATTLE, WASHINGTON 98148 (206) 246-9700

Master License Service  
PO Box 9034  
Olympia, WA 98507-9034

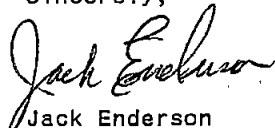
August 1, 1995

To whom it may concern;

The underground storage tank, located at 15026 1st Ave S has been removed by the Pacific Northern Environmental Corp. The removal was done under the supervision of the King County Fire Dept.

Enclosed are permit copies from Washington State Department of Ecology, and King County Fire Department.

Sincerely,

  
Jack Enderson  
President/Owner

WE MAKE IT SIMPLE

**UNDERGROUND STORAGE TANK**  
**30 DAY NOTICE**  
See back of form for instructions  
Please ☒ the appropriate box

WASHINGTON STATE  
DEPARTMENT OF  
ECOLOGY

☐ Intent  
to Install

☒ Intent  
to Close

NW KB  
For Office Use Only  
Owner: U0003424  
Site #: 000277

☐ Both

**SITE INFORMATION:**

Site ID Number (on invoice or available from Ecology if the tank is registered): 8277 # 1  
Site/Business Name: J & J MOTORS INC.  
Site Address: 15026 - 1 South Street  
Seattle City WA State 98148 ZIP Code  
Owner/Operator Telephone: (206) 246-9700

**TANK INFORMATION:**

**TANKS TO BE CLOSED**

This section to be filled out ONLY if tanks are being removed.  
Tank ID Projected Tank Substance Date Is there If no  
Closure Date Capacity Stored last used product in date tank  
(yes/no) was pumped  
1 1 July 95 3,000 gal Gas 1" or 2" July 95

**TANKS TO BE INSTALLED**

This section to be filled out ONLY  
if tanks are being installed  
Tank ID Approx.  
Install Date

RECEIVED  
JUL 10 1995  
ECOLOGY

**TANK INSTALLATION TO BE PERFORMED BY (if known):**

This section to be filled out ONLY if tanks are being installed

Service Provider: \_\_\_\_\_ Contact Name: \_\_\_\_\_  
Telephone: (\_\_\_\_) \_\_\_\_\_  
Address: \_\_\_\_\_ Street \_\_\_\_\_ P.O. Box \_\_\_\_\_  
\_\_\_\_\_ City \_\_\_\_\_ State \_\_\_\_\_ ZIP Code \_\_\_\_\_

**TANK PERMANENT CLOSURE TO BE PERFORMED BY (if known):**

This section to be filled out ONLY if tanks are being removed

Service Provider: Pacific Northern Environmental Corp.  
Contact Name: Kelly Kellogg  
Telephone: (360) 424-2245  
Address: 1081 Columbia Blvd. Street \_\_\_\_\_ P.O. Box \_\_\_\_\_  
Longview City WA State 98632 ZIP Code \_\_\_\_\_

This form will be returned to this address  
UST OWNER/  
OPERATOR Jack Enderson  
MAILING  
ADDRESS \_\_\_\_\_  
\_\_\_\_\_ Street \_\_\_\_\_  
\_\_\_\_\_ City \_\_\_\_\_ State \_\_\_\_\_ ZIP Code \_\_\_\_\_

Once validated by Ecology, this form serves as your  
temporary permit for the tanks listed above.

Please type or print information

ECY 020-33

1/12/95 entered 30 day notice to Close Tank 1  
Sent copy to region

**Gilleg, Vicki**

---

**From:** Bails, John  
**To:** Gilleg, Vicki  
**Subject:** closure j&j motors  
**Date:** Friday, August 11, 1995 10:24AM

the site we were talking about yesterday was 008277.

B. Smith (Brian) was not a certified Site Assessor. I talked with the fire department today.

I would suggest coding the tanks "n". I will call Burien Honda. I don't know whether we can force a SA or if its worth it but I'm going to tell them if they don't complete it, their will be a question on the tanks because of our coding and that we don't consider it complete.

I don't know who pulled the tank.



**UNDERGROUND STORAGE TANK  
TEMPORARY/PERMANENT CLOSURE  
and SITE ASSESSMENT NOTICE**

See back of form for instructions  
Please ☒ the appropriate box(es)  
Please type or print information

☐ Temporary Tank Closure ☒ Permanent Tank Closure ☐ Change-In-Service ☒ Site Assessment/ Site Check

or Office Use Only

Owner #

Site #

**SITE INFORMATION:**

Site ID Number (on invoice or available from Ecology if the tanks are registered): 008277

Site/Business Name: J & J MOTORS INC.

Site Address: 15026 1st AVE SOUTH Telephone: ( 206 ) 246-9700  
SEATTLE WA. 98148  
City State ZIP-Code

**TANK INFORMATION:**

Tank ID	Closure Date	Tank Capacity	Substance Stored
008277 #2	2/4/94	300 GALLON	USED MOTOR OIL

**CONTAMINATION  
PRESENT AT THE  
TIME OF CLOSURE**

☐ Yes ☒ No

☒ Unknown

Check unknown if no obvious contamination was observed and sample results have not yet been received from analytical lab.

**UST SYSTEM OWNER/OPERATOR:**

UST Owner/Operator: JACK ENDERSON  
Owners Signature: Jack Enderson Telephone: ( 206 ) 246-9700  
Address: 15026 1st AVE SOUTH  
SEATTLE WA. 98148  
City State ZIP-Code

**TANK CLOSURE/CHANGE-IN-SERVICE PERFORMED BY:**

Service Provider: KING COUNTY FIRE DIST. #2 License Number:    
Licensed Supervisor:   Decommissioning License Number:    
Supervisors Signature:    
Address: 15100 8th AVE SW  
BURIEN WA. 98166  
City State ZIP-Code  
Telephone: ( 206 ) 242-2040

**SITE CHECK/SITE ASSESSMENT CONDUCTED BY:**

Name of Registered Site Assessor: B. SMITH  
Telephone: ( 206 ) 242-2040  
Address: 15100 8th SW  
BURIEN WA. 98166  
City State ZIP-Code





# UNDERGROUND STORAGE TANK Site Check/Site Assessment Checklist

Office Use Only	
Owner #	
Site #	008277

## INSTRUCTIONS:

When a release has not been confirmed and reported, this Site Check/Site Assessment Checklist must be completed and signed by a person registered with the Department of Ecology. The results of the site check or site assessment must be included with this checklist. This form must be submitted to Ecology at the address shown below within 30 days after completion of the site check/site assessment.

**SITE INFORMATION:** Include the Ecology site ID number if the tanks are registered with Ecology. This number may be found on the tank owner's invoice or tank permit.

**TANK INFORMATION:** Please list all the tanks for which the site check and site assessment is being conducted. Use the tank ID number if available, and indicate tank capacity and substance stored.

**REASON FOR CONDUCTING SITE CHECK/SITE ASSESSMENT:** Please check the appropriate item.

**CHECKLIST:** Please initial each item in the appropriate box.

**SITE ASSESSOR INFORMATION:** This form must be signed by the registered site assessor who is responsible for conducting the site check/site assessment.

Underground Storage Tank Section  
Department of Ecology  
P. O. Box 47655  
Olympia, WA 98504-7655

## SITE INFORMATION

Site ID Number (on invoice or available from Ecology if the tanks are registered): 008277.

Site/Business Name: BURLIN HONDA

Site Address: 15026 1st AVE SOUTH

Street

Telephone: (206) 246-9700

SEATTLE

City

WA.

State

98148

ZIP-Code

## TANK INFORMATION

Tank ID No.	Tank Capacity	Substance Stored
008277 #2	300 GALLON	USED MOTOR OIL

## REASON FOR CONDUCTING SITE CHECK/SITE ASSESSMENT

Check one:

- ☐ Investigate suspected release due to on-site environmental contamination.
- ☐ Investigate suspected release due to off-site environmental contamination.
- ☐ Extend temporary closure of UST system for more than 12 months.
- ☐ UST system undergoing change-in-service.
- ☐ UST system permanently closed-in-place.
- ☒ UST system permanently closed with tank removed.
- ☐ Abandoned tank containing product.
- ☐ Required by Ecology or delegated agency for UST system closed before 12/22/88.
- ☐ Other (describe):



# UNDERGROUND STORAGE TANK Site Check/Site Assessment Checklist

For Office Use Only  
Owner # U0003434  
Site # 008277

## INSTRUCTIONS:

When a release has not been confirmed and reported, this Site Check/Site Assessment Checklist must be completed and signed by a person registered with Ecology. The results of the site check or site assessment must be included with this checklist. This form must be submitted to Ecology at the address shown below within 30 days after completion of the site check/site assessment.

**SITE INFORMATION:** Include the Ecology site ID number if the tanks are registered with Ecology. This number may be found on the tank owner's invoice or tank permit.

**TANK INFORMATION:** Please list all tanks for which the site check or site assessment is being conducted. Use the owner's tank ID numbers if available, and indicate tank capacity and substance stored.

**REASON FOR CONDUCTING SITE CHECK/SITE ASSESSMENT:** Please check the appropriate item.

**CHECKLIST:** Please initial each item in the appropriate box.

**SITE ASSESSOR INFORMATION:** This form must be signed by the registered site assessor who is responsible for conducting the site check/site assessment.

Underground Storage Tank Section  
Department of Ecology  
P. O. Box 47655  
Olympia, WA 98504-7655

## SITE INFORMATION

Site ID Number (on invoice or available from Ecology if the tanks are registered): 008277

Site/Business Name: Jim Motos DBA Buier Honda

Site Address: 15026-1 South Telephone: (206) 246 9700

Seattle WA  
City State ZIP Code


## TANK INFORMATION

Tank ID No.

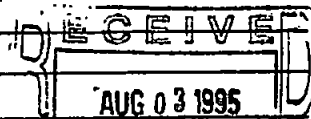
008277 #2

Tank Capacity

Substance Stored



Used oil



## REASON FOR CONDUCTING SITE CHECK/SITE ASSESSMENT

EC UY

Check one:

- ☐ Investigate suspected release due to on-site environmental contamination
- ☐ Investigate suspected release due to off-site environmental contamination.
- ☐ Extend temporary closure of UST system for more than 12 months.
- ☐ UST system undergoing change-in-service.
- ☐ UST system permanently closed-in-place.
- ☒ UST system permanently closed with tank removed.
- ☐ Abandoned tank containing product.
- ☐ Required by Ecology or delegated agency for UST system closed before 12/22/88.
- ☐ Other (describe):

Each item of the following checklist shall be initialed by the person registered with the Department of Ecology whose signature appears below.

	YES	NO
1. The location of the UST site is shown on a vicinity map.		
2. A brief summary of information obtained during the site inspection is provided. (see Section 3.2 in site assessment guidance)		
3. A summary of UST system data is provided. (see Section 3.1)		
4. The soils characteristics at the UST site are described. (see Section 5.2)		
5. Is there any apparent groundwater in the tank excavation?		
6. A brief description of the surrounding land use is provided. (see Section 3.1)		
7. Information has been provided indicating the number and types of samples collected, methods used to collect and analyze the samples, and the name and address of the laboratory used to perform the analyses.		
8. A sketch or sketches showing the following items is provided:		
- location and ID number for all field samples collected		
- groundwater samples distinguished from soil samples (if applicable)		
- samples collected from stockpiled excavated soil		
- tank and piping locations and limits of excavation pit		
- adjacent structures and streets		
- approximate locations of any on-site and nearby utilities		
9. If sampling procedures different from those specified in the guidance were used, has justification for using these alternative sampling procedures been provided? (see Section 3.4)		
10. A table is provided showing laboratory results for each sample collected including, sample ID number, constituents analyzed for and corresponding concentration, analytical method and detection limit for that method.		
11. Any factors that may have compromised the quality of the data or validity of the results are described.		
12. The results of this site check/site assessment indicate that a confirmed release of a regulated substance has occurred.		

#### SITE ASSESSOR INFORMATION

Person registered with Ecology

Firm Affiliated with

Business Address:

Telephone: ( )

Street

City

State

ZIP+Code

I hereby certify that I have been in responsible charge of performing the site check/site assessment described above. Persons submitting false information are subject to penalties under Chapter 173.360 WAC.

Date

Signature of Person Registered with Ecology

**KING COUNTY FIRE DISTRICT #2****FIRE PREVENTION BUREAU**

Telephone (206)242-2040

15100 8 Ave. S.W. Burien, WA 98166

Fax (206)433-6042

Expiration Date 07/27/94Permit # 94-0001

# PERMIT

TO MAINTAIN, STORE, USE OR HANDLE MATERIALS, TRANSPORT OR TO CONDUCT PROCESSES WHICH PRODUCE CONDITIONS, HAZARDOUS TO LIFE OR PROPERTY, OR TO INSTALL EQUIPMENT USED IN CONNECTION WITH SUCH ACTIVITIES, OR TO CONDUCT AND/OR MAINTAIN A PLACE OF PUBLIC ASSEMBLY FOR 50 OR MORE PERSONS.

By virtue of the provisions of the UNIFORM FIRE CODE of King County Fire District #2

Burien Honda

15026 1st Ave. S. Seattle, WA 98148

NAME OF OCCUPANCY/BUSINESS

BUILDING ADDRESS

Same as above

(206) 246-9700

CONTRACT/CONTRACTOR

PHONE

PERSUANT TO THE PROVISIONS OF THE FIRE PREVENTION REGULATIONS AND ANY VIOLATIONS OF THESE REGULATIONS, MAY BE GROUNDS FOR SUSPENSION OR REVOCATION OF THIS PERMIT. THIS PERMIT DOES NOT TAKE THE PLACE OF ANY LICENSE REQUIRED BY LAW AND IS NOT TRANSFERABLE. ANY CHANGE IN THE USE OR OCCUPANCY OF PREMISES SHALL REQUIRE A NEW PERMIT.

CONDITIONS OF REVOCATION: UNIFORM FIRE CODE 4.107

Having made application according to the conditions of the K.C.F.D. #2 STANDARD ADMINISTRATIVE POLICY #70.86 and the UNIFORM FIRE CODE, authority is hereby given and this PERMIT IS GRANTED for:

Underground Storage Tank Removal

04

\$50.00

DESCRIPTION

UFC

FEE

Behl Interim Work PermitB.S.

Final Approval

THIS PERMIT MUST BE POSTED IN A CONSPICUOUS PLACE ON THE PREMISES. NOT TRANSFERABLE

[Signature]  
FIRE CHIEF

[Signature]  
FIRE MARSHAL

24 HR  
Before Removal  
of Tank

**KING COUNTY FIRE DISTRICT  
FIRE PREVENTION BUREAU**

Telephone (206) 242-2040

15100 8 Ave S.W. Burien, WA 98166

Fax (206) 433-6042

**PERMIT APPLICATION**

**APPLICANT INFORMATION**

Company Name	<u>Burien Honda</u>	Application Date	<u>Feb 27 1994</u>
Representative		Activity Number	
Company Address	<u>15026 15th Ave S</u>	Plans Delivered	<u>Y</u> <u>N</u>
City	<u>Seattle</u>	HazMat Inventory Stmt.	<u>Y</u> <u>N</u>
State	<u>WA</u>	HazMat Management Plan	<u>Y</u> <u>N</u>
Zip	<u>98148</u>		
Telephone	<u>(206) 246 9700</u>	Fax	<u>( ) -</u>

**JOB INFORMATION**

Job Name	<u>UST Removal</u>	Property Owner	<u>Burien Honda</u>
Job Address	<u>Same</u>	Address	<u>15026 15th Ave S</u>
City	<u>Seattle</u>	City	<u>Seattle</u>
State	<u>WA</u>	State	<u>WA</u>
Zip	<u>98148</u>	Zip	<u>98148</u>
Telephone	<u>( ) -</u>	Telephone	<u>(206) 246 9700</u>
Fax	<u>( ) -</u>	Fax	<u>( ) -</u>

**PERMIT INFORMATION**

*For Fire Department Use Only*

Permit Code		Permit Number	
Renewal	<u>*OR* New</u>		
	<u>*OR* Event</u>		
Permit Valid From:	<u>To:</u>	Notes:	

**PUBLIC ASSEMBLY INFORMATION**

*Proof of Non-profit status shall be presented on the date the application is filed.*

Description of Event:	Estimated Attendance:
Event Begins <u>/ /</u> Ends <u>/ /</u>	Estimated Vendors: Inside ( ) Outside ( )
Temp. Membrane Structures: # <u>Size</u>	Hours of Operation: From <u>To</u>
Cooking Equip: <u>Y</u> <u>N</u> Open flame <u>Oil vat</u>	<u>Griddle</u> Specify fuel type: <u></u>
Candles/Open flame: <u>Y</u> <u>N</u> Describe: <u></u>	
Notes:	

**FEE INFORMATION**

*Please make checks payable to K.C.F.C. #2*

Fees are not refunded upon failure to obtain a permit

Check Number Receipt Number

Total Permit Fees \$50.00

CASH

First Re-Inspection 0

Applicants for a Public Assembly Permit must  
have a copy of K.C.F.D. #2's  
Fire and Safety Requirements packet

Other 0

Total Due \$50.00

Applicant Signature

[Signature] B.H.

# NOTICE TO REMOVE FIRE/LIFE SAFETY HAZARDS

Address: 15036 1 <sup>st</sup>		K.C.F.D. #2 INSPECTION WORKSHEET	
Business Name: BURBEN HONDA		Inspected by: B. Smith	File No:
Phone: 246 9760	Fax:	Sta	Shift
Owner Name:	Phone:	Date	Phone
Contact Name:	Phone:	Reinsp:	Initials:

TANK DOES NOT APPEAR TO HAVE  
LEAKED.

THE GROUND DIRT IS NOT DISCOLORED.

THERE IS NO SMELL COMING FROM  
DIRT.

TANK BOTTOM IS INTACT.

*[Signature]*

K.C.F.D. #2

2-11-94

*[Signature]*

May 1, 1994 B. H.



<b>RECEIPT</b>		DATE <u>1/27</u> 19 <u>94</u>
RECEIVED FROM <u>Bucien Honda</u>		
ADDRESS <u>15026 1st Ave. So.</u>		<u>98148</u>
		DOLLARS \$ <u>50.00</u>
FOR <u>Unregistered Storage Tank Removal</u>		
<b>HOW PAID</b>		
CASH	<input checked="" type="checkbox"/>	
CHECK	<input type="checkbox"/>	
MONEY ORDER	<input type="checkbox"/>	
		By <u>Cecilia Hernandez</u>



RECEIVED

AUG 03 1995

ECOLOG

Washington State Department of Ecology  
Underground Storage Tank Unit  
PO Box 47855  
Olympia, Wa. 98504-7855

August 1, 1995

Re: Site number 008277-Tank #2 used oil tank

Dear Vicki Gillig,

The waste oil was removed in January 1994 with a permit from the City of Burien and King County Fire District #2. The City of Burien and the Fire Department were not aware of the 30 day notice, nor was I.

The tank was removed under the supervision of the King County Fire Department. They inspected the soil and the tank and found no indication of any leakage. The tank was pumped the week before removal and there was no product in the tank. The Fire Department had us put dry ice in the tank before removal for safety.

Sincerely,

Jack Enderson  
President/owner

WE MAKE IT SIMPLE



STATE OF WASHINGTON

DEPARTMENT OF ECOLOGY

P.O. Box 47600 • Olympia, Washington 98504-7600  
(206) 407-6000 • TDD Only (Hearing Impaired) (206) 407-6006

2/12/95

To Underground Storage Tank Owner:

We recently received information on the following site and tank(s) that indicates that the tank(s) have been closed:

Site Address: 15026 1st Avenue South

Site Number: 008277 Tank IDs: #2 used oil/waste oil

Until we receive documentation that the tank(s) have been permanently closed in accordance with federal and state regulations, we are unable to consider them closed for regulatory and billing purposes. If such closure has been completed, please fill out the enclosed form(s) as marked below and return them to our office as soon as possible. We will then be able to correct our records and resolve any outstanding fee payment issues related to this site.

For tanks closed before March 1, 1991:

☐ Permanent Closure/Change-in-Service Checklist.

For tanks closed after March 1, 1991:

☒ Permanent Closure/Change-in-Service Checklist.  
☒ Site Check/Site Assessment Checklist.

☒ One copy of Site Assessment Report, or if contamination is found, a Site Assessment Characterization needs to be sent to the Ecology regional office that services the county the site is located in.

Please complete the form(s) and return it(them) to:

Washington State Department of Ecology  
Underground Storage Tank Unit  
P.O. Box 47655  
Olympia WA 98504-7655

Thank you for your cooperation. If you have any questions, please call me at (206) 407-7203

Sincerely,

*Vicki Lillig* <sup>LS</sup>

Karen Backman  
Permits and Compliance Assistance  
Underground Storage Tank Unit

\* *second request*

Enclosures

7/12/95

To Underground Storage Tank Owner:

We recently received information on the following site and tank(s) that indicates that the tank(s) have been closed:

Site Address: 15026 1st Avenue South  
Site Number: 008277 Tank ID: #2 used oil/waste oil

Until we receive documentation that the tank(s) have been permanently closed in accordance with federal and state regulations, we are unable to consider them closed for regulatory and billing purposes. If such closure has been completed, please fill out the enclosed form(s) as marked below and return them to our office as soon as possible. We will then be able to correct our records and resolve any outstanding fee payment issues related to this site.

For tanks closed before March 1, 1991:

☐ Permanent Closure/Change-in-Service Checklist.

For tanks closed after March 1, 1991:

☒ Permanent Closure/Change-in-Service Checklist.  
☒ Site Check/Site Assessment Checklist.

☒ One copy of Site Assessment Report, or if contamination is found, a Site Assessment Characterization needs to be sent to the Ecology regional office that services the county the site is located in.

Please complete the form(s) and return it(them) to:

Washington State Department of Ecology  
Underground Storage Tank Unit  
P.O. Box 47655  
Olympia WA 98504-7655

Thank you for your cooperation. If you have any questions, please call me at (206) 407-7203

Sincerely,

*Vicki Lillegren* KS

Karen Backman  
Permits and Compliance Assistance  
Underground Storage Tank Unit

\* second request

Enclosures



STATE OF WASHINGTON

DEPARTMENT OF ECOLOGY

P.O. Box 47600 • Olympia, Washington 98504-7600  
(206) 407-6000 • TDD Only (Hearing Impaired) (206) 407-6006

8-4-94

To Underground Storage Tank Owner:

We recently received information on the following site and tank(s) that indicates that the tank(s) have been closed:

Site Address: 15026 1st Ave S.

Site Number: 008277 Tank IDs: # 2

Until we receive documentation that the tank(s) have been permanently closed in accordance with federal and state regulations, we are unable to consider them closed for regulatory and billing purposes. If such closure has been completed, please fill out the enclosed form(s) as marked below and return them to our office as soon as possible. We will then be able to correct our records and resolve any outstanding fee payment issues related to this site.

For tanks closed before March 1, 1991:

☐ Permanent Closure/Change-in-Service Checklist.

For tanks closed after March 1, 1991:

☐ Permanent Closure/Change-in-Service Checklist.

☒ Site Check/Site Assessment Checklist.

☒ One copy of Site Assessment Report, or if continuation is found, a site Assessment characterization needs to be sent to the Ecology regional office that services the county the site is located in..

Please complete the form(s) and return it (them) to:

Washington State Department of Ecology  
Underground Storage Tank Unit  
P.O. Box 47655  
Olympia WA 98504-7655

Thank you for your cooperation. If you have any questions, please call me at (206) 407-7204.

Sincerely,

*Sherri Wall*

Sherri Wall  
Permits and Compliance Assistance  
Underground Storage Tank Unit

Enclosure

UST ADJUSTMENTS  
HOLD FILE

TO BE USED WHEN PAYMENTS CANNOT BE APPLIED TO AN INVOICE

Customer Name J&J Motor Inc. Site Number 008277

Customer Number U0003434 Invoice Number 40474

Initiated by Dotson Date 5-5-94  
(Name)

Remitter Name Burien Honda Record Number CJ# 4610844

Amount \$ 150.-

\*\* IF A REFUND IS REQUESTED, ATTACH REFUND VOUCHER

PROGRAM ACTION:

1) ☐ Refund to Customer

2) ☒ Post to Invoice Number 40474

Customer Name \_\_\_\_\_ Site Number \_\_\_\_\_

Customer Number \_\_\_\_\_

3) ☐ Credit/Apply to Next Billing

Remove From Pending ☒ Y ☐ N

Approved By Lheri Dotson Date 5-5-94  
(Name)

Comments from Hold report

*Need  
SA report  
while*



UST ADJUSTMENTS  
HOLD FILE

TO BE USED WHEN PAYMENTS CANNOT BE APPLIED TO AN INVOICE

Customer Name J&J Motor Site Number 008277  
Customer Number U0003434 Invoice Number 47785  
Initiated by Dotson Date 5-5-94  
(Name)  
Remitter Name Burien Honda Record Number CJ# 461C0844  
Amount \$ 75.00

\*\* IF A REFUND IS REQUESTED, ATTACH REFUND VOUCHER

PROGRAM ACTION:

- 1) ☐ Refund to Customer  
2) ☒ Post to Invoice Number 47785

Customer Name \_\_\_\_\_ Site Number \_\_\_\_\_

Customer Number \_\_\_\_\_

- 3) ☐ Credit/Apply to Next Billing

Remove From Pending Y ☒ N

Approved By Shen Dotson Date 5-5-94  
(Name)

Comments from Hold Report

UPDATE

**BURIEN HONDA  
ENDERSON MOTOR COMPANY**  
DEALER # 6522  
15026 1ST AVE. SOUTH CH. 6-9700  
SEATTLE, WA 98148

**1 SEAFIRST BANK**  
Burien Branch 008904  
P.O. Box 17  
Seattle, WA 98108

15893

PAY THE SUM 225 DOLLARS 00 CTS APRIL 19 1994 19-2/1250

DOLLARS \$ 225.00

TO THE ORDER OF  
DEPARTMENT OF ECOLOGY  
CASHIERING SECTION-UST  
PO BOX 5128  
LACEY, WA. 98503-0210

11015893 11250000

ENDERSON MOTOR COMPANY

011 A.D.

HOLD

CONTACT PHONE: (206) 246-9788

### 3. TANK INFORMATION

TANK ID: 01  
TANK STATUS: OPERATIONAL  
SUBSTANCE STORED: UNLEADED GASOLINE  
TANK SIZE: 111-1100 GALLONS  
INSTALLATION DATE:

Corrected Information (PRINT OR TYPE)

### 4. TANK FEE INFORMATION

The Annual Fee is for the Period 7/01/94 - 6/30/95

Tanks that are temporarily closed will not receive a permit but are subject to annual tank fees. Payments should be made by check or money order - no cash please. Return update form and payment to the Department of Ecology, P.O. Box 5128, Lacey, WA 98503-0210, or use return-envelope provided.

Disputes must be made in writing. If you have general questions, please call 1-800-826-7716 (Voice) or (206) 407-7155 (TDD)

#### ANNUAL FEE INFORMATION FOR ALL TANKS AT THIS SITE:

INVOICE NUMBER: UST47765 SITE NUMBER: 008277  
2 TANKS AT \$75.00 EACH; DUE FOR CURRENT YEAR: \$150 ; TOTAL DUE FOR ALL YEARS: \$300  
DATE DUE: JUNE 1, 1994

PREVIOUS YEARS' OUTSTANDING FEES:  
1990: \$0 1991: \$0 1992: \$0 1993: \$0 1994: \$150

### 5. OWNER MUST SIGN IN THIS BLOCK TO RECEIVE VALID PERMITS

# UNDERGROUND STORAGE TANK INFORMATION UPDATE

Please check all of the information on this page to make sure it is correct. Make any changes on this page, and fill in any missing or incorrect information in the corrected information column on the right.

## 1. TANK OWNER INFORMATION

Current Information	Corrected Information (PRINT OR TYPE)
OWNER NUMBER: 08803434 OWNER NAME: J&J MOTOR INC. OWNER ADDRESS: 15826 1ST AVE SOUTH SEATTLE, WA 98148-1887 OWNER PHONE: (206) 246-9780	

## 2. TANK SITE INFORMATION

Current Information	Corrected Information (PRINT OR TYPE)
SITE NUMBER: 888277 SITE NAME: J&J MOTOR INC. SITE ADDRESS: 15826 1ST AVE SOUTH SEATTLE, WA 98148-1887 SITE COUNTY: KING CONTACT PERSON: DANEIL TOFT CONTACT PHONE: (206) 246-9788	

## 3. TANK INFORMATION

Current Information	Corrected Information (PRINT OR TYPE)
TANK ID: 82 TANK STATUS: OPERATIONAL SUBSTANCE STORED: USED OIL/WASTE OIL TANK SIZE: INSTALLATION DATE:	Permanently Closed with Tank removed.

## 4. TANK FEE INFORMATION

The Annual Fee is for the Period 7/01/94 - 6/30/95

Tanks that are temporarily closed will not receive a permit but are subject to annual tank fees. Payments should be made by check or money order - no cash please. Return update form and payment to the Department of Ecology, P.O. Box 5128, Lacey, WA 98503-0210, or use return envelope provided.

Disputes must be made in writing. If you have general questions, please call 1-800-826-7716 (Voice) or (206) 407-7155 (TDD)

### ANNUAL FEE INFORMATION FOR ALL TANKS AT THIS SITE:

## 5. OWNER MUST SIGN IN THIS BLOCK TO RECEIVE VALID PERMITS

**SWORN STATEMENT:** I hereby swear under penalty of law that, based on my knowledge of the tank identified by the tank ID number, this tank is in compliance with applicable state requirements. Also, any new or corrected information required on this form has been entered accurately. I understand that false statements may result in this permit being immediately revoked and I may be subject to penalties under Chapter 173-360 WAC.

PRINT OR TYPE

*Jack Enderson*

Name of UST owner or Authorized Representative

Signature of UST Owner or Authorized Representative

Date Signed

Telephone Number

(DO NOT DETACH - RETURN ALL PARTS OF THIS FORM TO ECOLOGY)

**Underground Storage Tank Permit**  
**Washington Department of Ecology**  
Please Display at the Underground Storage Tank Site.

THIS PERMIT IS VALID ONLY WHEN STAMPED BY ECOLOGY WITH AN EXPIRATION DATE. IT IS UNLAWFUL TO DELIVER PRODUCT TO TANKS WITHOUT VALID PERMITS.

If this permit should be sent to an address that is different from the owner's, please place a correctly addressed mailing label over the address shown below.

Owner:  
08803434  
J&J MOTOR INC.  
15826 1ST AVE SOUTH  
SEATTLE, WA 98148-1887

SITE NUMBER: 888277  
INVOICE NUMBER: UST47785  
J&J MOTOR INC.  
15826 1ST AVE SOUTH  
SEATTLE, WA 98148-1887

Tank ID:

82

Substance Stored:

USED OIL/WASTE OIL

This space provided for owner to identify this tank to product distributor.



# Proof of Financial Responsibility Due!

Mensaje Importante!

중요사항 알려드립니다!

Financial responsibility is now required for all petroleum underground storage tanks. As a tank owner or operator you need to show proof of financial responsibility by January 1, 1995.

Since 1990, Ecology has implemented the financial responsibility compliance deadlines exclusively through education and technical assistance. Ecology will continue this emphasis. However, inspectors will now step up enforcement using field tickets, formal orders, and penalties to obtain compliance with the requirements. Those who have not provided proof by January will be targeted for inspections.

Any further delay in enforcement is unfair to those who have already complied and poses risk to human health and the environment. Owners and operators who cannot demonstrate compliance with this requirement will not be issued tank permits in 1995.

If you have any questions regarding the financial responsibility requirements, please contact Dale Jensen at (206) 407-7176.

Please fill out the lower portion of this form with all the information requested. Refold the entire letter with Ecology's address showing on the outside. DO NOT SEPARATE, TEAR OR CUT THIS SHEET. Tape or seal closed and drop this form in the mail. You do not need to put a stamp on it.

## Method of Compliance with Financial Responsibility Requirement

Acceptable methods for compliance with the financial responsibility requirement are defined in WAC 173-360-410. Please indicate which of these methods is being used by checking the appropriate box below.

- ☐ A. Pollution liability insurance or risk retention coverage.
- ☐ B. Self-Insured.
- ☐ C. Financial Guarantee.
- ☐ D. Surety bond.
- ☐ E. Letter of Credit.
- ☐ F. Trust fund.
- ☐ G. Combination of methods. Please check all methods used.
- ☐ H. State or Federal Government self-insured.
- ☐ I. None.
- ☐ J. Bond rating test.
- ☐ K. Local government self-insured.
- ☐ L. Government guarantee.
- ☐ M. Maintenance of a local fund balance.

008277

Insurer (if applicable). Please write in the name of your insurance coverage provider.

U N I V E R S A L U N D E R W R I T E R S G R O U P

Policy Number (if applicable). Please write in your insurance policy number.

1 1 1 3 9 3 F

Si necesita ayuda para interpretar este documento, favor de hablar con Antonio Valero al numero (509) 454-7833.

상기 양식에 대하여 의문이 있으시면 박현석씨 1-800-822-3905 에게 연락하시기 바랍니다.

Ecology is an Equal Opportunity and Affirmative Action Employer. If you have special accommodation needs please contact the Toxics Cleanup Program at (206) 407-7212 (Voice) or (206) 407-7155 (TDD).

9/8/94

VALIDATED  
5/6/94

# UNDERGROUND STORAGE TANK INFORMATION UPDATE

Please check all of the information on this page to make sure it is correct. Make any changes on this page, and fill in any missing or incorrect information in the corrected information column on the right.

## 1. TANK OWNER INFORMATION

OWNER NUMBER: U883434  
OWNER NAME: J&J MOTOR INC.  
OWNER ADDRESS: 15026 1ST AVE SOUTH  
SEATTLE, WA 98148-1087  
OWNER PHONE: (206) 246-9700

APR 20 1994

## 2. TANK SITE INFORMATION

SITE NUMBER: 888277  
SITE NAME: J&J MOTOR INC.  
SITE ADDRESS: 15026 1ST AVE SOUTH  
SEATTLE, WA 98148-1087  
SITE COUNTY: KING  
CONTACT PERSON: DANEIL TOFT  
CONTACT PHONE: (206) 246-9700

## 3. TANK INFORMATION

TANK ID: 01  
TANK STATUS: OPERATIONAL  
SUBSTANCE STORED: UNLEADED GASOLINE  
TANK SIZE: 111-1100 GALLONS  
INSTALLATION DATE:

*Handwritten:* Hotel  
mail

## 4. TANK FEE INFORMATION

The Annual Fee is

Tanks that are temporarily closed will not receive a permit but are subject to annual tank fees. Payments should be made by check or money order - no cash please. Return update form and payment to the Department of Ecology, P.O. Box 5128, Lacey, WA 98503-0210, or use return envelope provided.

Disputes must be made in writing. If you have general questions, please call 1-800-826-7716 (Voice) or (206) 407-7155 (TDD)

### ANNUAL FEE INFORMATION FOR ALL TANKS AT THIS SITE:

INVOICE NUMBER: UST47785 SITE NUMBER: 888277  
2 TANKS AT \$75.00 EACH; DUE FOR CURRENT YEAR: \$150 ; TOTAL DUE FOR ALL YEARS: \$300  
DATE DUE: JUNE 1, 1994

PREVIOUS YEARS' OUTSTANDING FEES:  
1990: \$0 1991: \$0 1992: \$0 1993: \$0 1994: \$150

## 5. OWNER MUST SIGN IN THIS BLOCK TO RECEIVE VALID PERMITS

SWORN STATEMENT: I hereby swear under penalty of law that, based on my knowledge of the tank identified by the tank ID number, this tank is in compliance with applicable state requirements. Also, any new or corrected information required on this form has been entered accurately. I understand that false statements may result in this permit being immediately revoked and I may be subject to penalties under Chapter 173-360 WAC.

PRINT OR TYPE

*Handwritten Signature:* Jack Enderson

Name of UST owner or Authorized Representative

Signature of UST Owner or Authorized Representative

Date Signed

Telephone Number

(DO NOT DETACH - RETURN ALL PARTS OF THIS FORM TO ECOLOGY)

### Underground Storage Tank Self-Certification of Compliance Form

This form must be completed and signed for the underground storage tank identified below to receive a permit from the Department of Ecology. Without a permit, the tank cannot receive product or be operated (in the case of waste oil tanks, the tank cannot have the product removed).

OWNER NUMBER: 00003434

SITE NUMBER: 008277

OWNER: J&J MOTOR INC.  
15027 1ST AVE SOUTH

SITE: J&J MOTOR INC.  
ADDR: 15027 1ST AVE SOUTH

SEATTLE, WA. 98148-1008

SEATTLE, WA. 98148-1008

TEL NO: (206) 246-9700

TANK ID NO: #2  
STATUS: OPERATIONAL  
FY91 FEE PAID: NO

TANK SIZE: 1000-4999 GALLONS  
YEAR INSTALLED: 1978

#### INFORMATION REGARDING FINANCIAL RESPONSIBILITY:

This must be completed for the Underground Storage Tank Permit to be validated.

DEPARTMENT OF ECOLOGY  
UNDERGROUND STORAGE TANKS

1. Mark the box which accurately describes the UST identified by the above Tank ID number:

- a. ☐ The UST is owned by the state or federal government.  
b. ☐ The UST stores a non-petroleum hazardous substance.  
c. ☐ The UST is a deferred tank (listed on page 9 of the guide).  
d. ☒ None of the above.

2. Financial Responsibility Compliance Category: **NOV. 27 1991**  
Enter the appropriate letter from page 6 or 7 of the Self-Certification Guide: **D**

3. Financial Responsibility Compliance Method(s).  
Enter the appropriate letter(s) from page 8 of the Self-Certification Guide: **H**

#### SWORN STATEMENT:

I hereby swear under penalty of law that, based on my review of the UST Self-Certification Guide and my knowledge of the tank identified by the above Tank ID Number, this tank is in compliance with the applicable state requirements. Also, the information required above regarding financial responsibility requirements has been accurately entered for this tank. I understand that if this is a false statement the permit for the UST may be immediately revoked and I may be subject to penalties under Chapter 173-360 WAC.

print or type: JACK ENDERSON - PRESIDENT

Name and Official Title of UST Owner or UST Owner's Authorized Representative

Jack Enderson (President)  
Signature of UST Owner or Authorized Representative

11/25/91  
Date Signed

206 246 9700  
Telephone Number

[Do not detach. Return both parts to Ecology]

SENT 3-17-92  
ENTERED





# WASHINGTON STATE UNDERGROUND STORAGE TANK NOTIFICATION FORM



IMPORTANT: PLEASE READ ALL INSTRUCTIONS ON PAGES I-1 AND I-2 BEFORE ENTERING INFORMATION.

- ABOVEGROUND TANKS MUST BE REPORTED IF THE CONNECTED UNDERGROUND PIPING COMPRISES AT LEAST 10% OF THE OVERALL STORAGE SYSTEM (TANK AND PIPING).
- A SEPARATE FORM MUST BE USED FOR EACH SITE, EXCEPT FOR SITES WITH ONLY ONE TANK EACH. SEE THE GENERAL INSTRUCTIONS (PAGE I-2) FOR THE DEFINITION OF A SITE AND DETAILS ON REPORTING SITES WITH ONE TANK EACH.
- THERE IS ROOM IN SECTION VI FOR INFORMATION CONCERNING 15 TANKS. IF YOU HAVE MORE THAN 15 TANKS, PHOTOCOPY BOTH PAGES OF SECTION VI BEFORE ENTERING ANY INFORMATION. (IF YOU HAVE MORE THAN ONE SITE, EITHER OBTAIN MORE FORMS FROM THE DEPARTMENT OF ECOLOGY OR BE SURE TO ALSO PHOTOCOPY THIS PAGE.)
- PLEASE TYPE, OR PRINT IN INK; THE SIGNATURE UNDER "CERTIFICATION" (SECTION V) MUST BE SIGNED IN INK.

DEPT. OF ECOLOGY

MAY -6 86 008277

STATE USE ONLY

## I. OWNERSHIP OF THE TANK(S)

Please enter information regarding the owner of the tank(s). If the ownership of the tank(s) is uncertain, enter information regarding the owner of the property where the tanks are located, or information regarding the former owner of the tanks. Please circle the correct letter, indicating who the information given below refers to:

A. OWNERSHIP UNCERTAIN ☒ B. CURRENT OWNER OF TANK(S) C. FORMER OWNER OF TANK(S) D. PROPERTY OWNER

E. OTHER (PLEASE SPECIFY):

J & J MOTOR INC.

Owner Name (Corporation, Individual, Public Agency, or Other Entity)

15027 1st AVE SOUTH

Street Address

SEATTLE

City

WA 98148 - 1008

State

ZIP Code

KING 206 - 246 - 9700

County

Area Code

Phone Number

Type of Owner or Facility: CIRCLE CORRECT CODE(S)

CODE	TYPE	CODE	TYPE	CODE	TYPE	CODE	TYPE
A.	Service Station	G.	Industrial/Manufacturing	M.	City/Town	S.	Port District
B.	Bulk Plant	H.	Private Institution	N.	County	T.	Utility District
C.	Petroleum Distributor	I.	Residence (Non-Farm)	O.	State	U.	Fire Dept./District
D.	Convenience Store	J.	Farm	P.	Federal (Military)*	V.	Other Special Service District (e.g., sewer, water)
<input checked="" type="radio"/> E.	Auto Dealer	K.	Airport	Q.	Federal (Non-Military)*	W.	Other
F.	Other Commercial/Retail	L.	Marina	R.	School District		

\*FEDERAL FACILITIES ONLY: Please give your GSA Facility ID Number (Building Number).

## II. CONTACT PERSON AT THE TANK LOCATION

The contact person should be the individual responsible for regularly monitoring the operation of the tank(s).

DANIEL TOTT

Name (if same as Section I, mark box here ☐)

SERVICE MANAGER

Job Title

206 - 246 - 9700

Area Code

Phone Number

## III. SITE OF THE TANK(S)

(If the same as Section I, mark box here. ☒) See the General Instructions (Page I-2, 2.a.) for the definition of a site.

Facility Name or Company Site Identifier, as applicable. (IF THE FACILITY IS OPERATED BY A LEASEE OR RENTER, THE NAME OF THE CORPORATION, INDIVIDUAL, PUBLIC AGENCY, OR OTHER ENTITY WHICH OPERATES THE FACILITY SHOULD BE ENTERED HERE.)

Street Address or State Road where the tanks are located. (IF NO STREET ADDRESS OR STATE ROAD, PLEASE ENTER THE LONGITUDE AND LATITUDE OR TOWNSHIP, RANGE, AND QUARTER SECTION WHERE THE TANKS ARE LOCATED.)

City State ZIP Code

County Area Code Phone Number

## IV. THE TOTAL NUMBER OF TANKS AT THIS SITE

1. Number of tanks containing petroleum, which are now in use: 2
2. Number of tanks which have stored petroleum, but are not now in use: 0
3. Number of tanks containing regulated chemicals, which are now in use: 0
4. Number of tanks which have stored regulated chemicals, but are not now in use: 0

TOTAL NUMBER OF TANKS 2

Please mark this box if the site is located on land within an Indian reservation or on other Indian trust lands ☐

## V. CERTIFICATION (Please read and sign after completing Section VI)

I certify under penalty of law that I have personally examined and am familiar with the information submitted in this and all attached documents. To the best of my knowledge and belief, the submitted information is true, accurate, and complete.

Jack Enderson

Pres.

Name and official title of owner or owner's authorized person signing the form. (PLEASE TYPE OR PRINT)

5/5/86

Date Signed

Jack Enderson (President)

PLEASE SIGN IN INK

# VI. INFORMATION REGARDING INDIVIDUAL TANKS (See instructions regarding individual tanks, Page I-2)

a. Tank Identification	b. Tank Status	c. Age of the Tank	d. Capacity of the Tank	e. Tank Construction	f. Leak Detection	g. Cathodic Protection	h. Internal Protection
Please list your tanks numerically (1, 2, 3, etc.) or use an established tank identification number or code. The information in the following columns should apply to the tank identified in the corresponding row of this column.	Please put the correct letter for each tank in the appropriate row of the column below. A. Currently in use. B. Temporarily out of use. C. Permanently out of use. D. Brought into use after 5/18/86.	If the year of installation of the tank is known, please enter the last 2 digits of that year in the appropriate row. If the exact year of installation is not known, please estimate as closely as possible, using the groupings shown below (choose a letter and put it in the appropriate row.) A. Less than 1 year B. 1-2 years C. 3-5 years D. 6-10 years E. 11-15 years F. 16-20 years G. 21-30 years H. More than 30 years	Please put the correct letter for each tank in the appropriate row of the column below. If the exact capacity isn't known, please choose an estimate. A. Under 500 gallons B. 500-999 gallons C. 1,000-4,999 gallons D. 5,000-9,999 gallons E. 10,000-19,999 gallons F. Over 20,000 gallons	Please put all the letters which apply to each tank in the appropriate row of the column below. (If "Other" (H) please enter type of material.) A. Carbon Steel B. Stainless Steel C. Steel, type unknown D. Fiberglass Reinforced Plastic E. Plastic F. Concrete G. Aluminum H. Other Material (please specify) I. Unknown Material J. Single Walled K. Double Walled L. Has secondary containment M. Has overfill protection	Please put all the letters which apply to each tank in the appropriate row of the column below. (If "Other" (J) please also enter type of detection.) A. Daily inventory B. Tightness/Leak test with test year C. In-tank system D. In-piping system E. Product gauge F. Electronic sensor G. Manually sampled well(s) H. Automatically sampled well(s) I. Well or detector in secondary containment J. In-ground detector K. Between walls of double-walled tank L. Groundwater monitoring plan M. Spill Prevention Control and Countermeasure Plan N. Other (please specify) O. None	Please put the correct letter for each tank in the appropriate row of the column below. (If "Other" (C) please also enter the type of protection.) A. Sacrificial Anode/Galvanic Type B. Impressed Current Type C. Other Type (please specify) D. Cathodically Protected, Type Unknown E. None F. Unknown	Please put the correct letter for each tank in the appropriate row of the column below. (If "Other" (F or I) please also enter the type of protection.) A. Rubber Lining B. Alkyd Lining C. Epoxy Lining D. Phenolic Lining E. Glass Lining F. Other Lining (please specify) G. Lined, type unknown H. Unlined I. Other internal protection (please specify) J. Unknown
# 1	A	D	A	C	O	F	H
# 2	A	D	C	C	O	F	H
# 1	Gasoline Tank						
# 2	Drain oil tanks						
Ace Tank Company Seattle Washington							