

39TH AVE SW 1960

820 First Ave. South

Phone MAIN 2-3700

Directory Libraries located at the Chambers of Commerce or nurseries or owners Therefore your ad in the City Directory is seen by buyers from coast to coast

39TH AV SW--Contd

- 2702 Ness Ohert P @ WE 2-4316
2704 Lewis Albert E @ WE 2-1837
2708 Freeberg Alba P Mrs @ WE 2-3203
2709 Salamons Petris @ WE 7-0178
2712 Harris Anthony J @ WE 2-6526
2715 Duckworth Walter M @ WE 5-9791
2716 Sullivan Amelia C Mrs @ WE 2-2838
2720 Olson Edwin R @ WE 5-0206
2721 Rogers Prince A @ WE 5-4241
2726 Cooper Guy P @ WE 2-0925
2727 Sprengle Hattie E @ WE 7-2279
2728 Williamson Ethel G Mrs @ WE 2-1348
2732 New Art Rug Needle Co rug mfrs @ WE 2-5965
Handford Walter E @ WE 2-5965
2902 Anderson Donald J @ WE 7-2969
2906 Gjerde Steinar K @ WE 7-8038
2907 Dunning Glenn R @ WE 5-0920
2910 Marshall Moritz M @ WE 5-3592
2911 Nellist Thos E @ WE 5-1842
2913 Eyles Robt C @ WE 7-9656
2914 Cramer Albert H @ WE 5-0503
2915 Blaker Clark @ WE 2-0567
2918 Adams Gale C @ WE 5-0645
2922 Otto Thos R @ WE 5-9179
2929 Fieber Adolph J @ WE 2-3429
2939 Davis Chas A @ WE 7-4567
3002 Stafford Roy E @ WE 2-5443
3005 Sturm Albert W @ WE 5-8134
3006 Schuehle Walter A @ WE 7-0135
3010 Trout Delores A @ WE 7-7975
3011 Young Bertha T Mrs @ WE 2-3288
3016 Bauer Carrie Mrs @ WE 5-1233
3017 Bridge Herbert L @ WE 2-8544
3021 Voss Edw @ WE 5-4266
3022 Williams Dona P Mrs @ WE 5-1236
3025 Irons Douglas A @ WE 5-7250
3026 Fairley Alice E Mrs @ WE 2-0021
3029 McGlasson Lee P @ WE 2-9088
3030 Schneider Paul F @ WE 2-5994
3035 Royal John P @ WE 5-6369
3038 Butler Jack F @ WE 2-6043
3039 Fowler Lyle E @ WE 2-5335
3042 Burns Hattie A Mrs @ WE 5-1786
3046 Rinker Jack @ WE 2-1897
3050 Dawson Harold I @ WE 5-5410
3056 Bates Wm G @ WE 5-8783
3202 Crook Mary C Mrs @ WE 5-6640
3207 Kendall John W @ WE 5-8451
3208 Myers Arlo K @ WE 2-7492
3212 Dahl Jantoft G @ WE 5-6158
3213 Roadruck Steve @ WE 5-5392
3216 Stephens Marie A Mrs @ WE 5-1007
3222 Carlin Gerald J @ WE 2-6942
3223 Berg Robt W @ WE 2-5316
3227 Lohrman Virtus A @ WE 7-0209
3228 Kehrre Victor J @ WE 2-2448
3232 Hassel Agnes T Mrs @ WE 2-5227
3235 Swinth Kenneth C @ WE 5-0746

- 3236 Longmire Lloyd G @ WE 7-2215
3239 Tucker Orville F @ WE 5-1685
3240 Bergstrom Fred K @ WE 5-2256
3245 Higasa Hiroyuki @ WE 7-5835
3246 Zednick Jos J @ WE 2-2957
3249 Egan Roy A @ WE 2-8578
3250 Kidder Delmar C @ WE 2-6198
3255 McMurrin Richd @ WE 2-8966
3257 McDonald Mayrus @ WE 5-9068
3260 Brauer Jessie A Mrs @ WE 5-7167
3263 Werth Donald @ WE 7-8063
3264 Brydges Robt @ WE 7-9480
3267 No return
3270 Flisk Saml R @ WE 5-5608
3271 Craig Laurence A @ WE 5-5128
3274 Comeau Harry J @ WE 2-7897
3277 Ellerby Jas D @ WE 2-8152
3281 Heimbigner John H @ WE 5-2372
3405 Myrick Chas E @ WE 5-7845
3406 Holzschuh Albert F @ WE 5-5893
3412 Weifelt Louis J @ WE 2-7514
3413 Murry Frank A @ WE 5-3388
3416 Buckman Harry F @ WE 5-1390
3417 Anderson Edw M @ WE 5-8680
3420 LaPlante Joe P @ WE 7-3079
3424 Harris Josh M @ WE 7-0647
3425 Solver Martin H @ WE 5-6652
3427 Deebach Leonard R @ WE 5-2959
3428 Anthony John M @ WE 2-2832
3432 Shane Herbert E Jr @ WE 7-1702
3433 Andrew Robt E @ WE 5-8869
3436 Danforth Boyd H @ WE 5-9912
3437 Thornburg Cath I Mrs @ WE 5-2830
3440 Rice Richd H @ WE 5-9107
3441 Tranberg Carl A @ WE 5-9432
3446 Wiederstrom Hankon @ WE 7-2022
3447 Wilcox Clifford B @ WE 5-8522
3451 Trudwell Merrill H @ WE 7-6036
3452 Threthewey Jas F @ WE 2-7282
3456 Welton Saml N @ WE 5-5630
3459 Knarr Lester L @ WE 5-2909
3460 Furtwangler Albert E @ WE 2-1749
3465 Rogers B Kenneth @ WE 5-7151
3702 Kourkoumelis Jas D @ WE 5-4719
3703 Stelzner Robt G @ WE 5-2066
3706 Harper Jos K @ WE 5-3860
3711 Irvine Alf D @ WE 5-0675
3715 Coach Raymond M @ WE 2-0776
3716 Lynch Patk C @ WE 7-5467
3719 Scanlon Geo A @ WE 5-0363
3724 Short Kathryn E Mrs @ WE 5-6772
3812 Heinzinger Nina Mrs @ WE 2-3611
3815 Mercer Fern Mrs @ WE 7-9619
3818 March J Stanley @ WE 2-4389
3821 Scott Donald A @ WE 5-9307
3826 Pommer Howard A @ WE 2-6413
3900 Glandon Clarence H @ WE 5-4350
3903 Galster Kath L Mrs @ WE 2-6213

- 3904 Schlimgen W J @ WE 2-7128
3907 Fox Richd K @ WE 5-0938
3911 Gagnes Inga M Mrs @ WE 2-3538
3912 Goddard Glenn A @ WE 5-4544
3915 Abrahamson Courtney H @ WE 2-3621
3918 O'Brien Wm R @ WE 2-2894
3921 McNeill Cecil D @ WE 5-8477
3924 Hapka Frank L @ WE 5-2015
3925 Silken Anton N @ WE 2-0504
4002 Stoneman Mary E Mrs @ WE 2-4295
4003 Hanson Harvey L @ WE 2-3809
4007 Morrison Geo J @ WE 2-5477
4008 Nist Edw C @ WE 5-9977
4012 Popp Jos A @ WE 2-8189
4013 Reynolds Orson @ WE 2-0788
4016 Rocz Elmer J @ WE 7-9225
4017 Mourner Alice L Mrs @ WE 2-4370
4021 Branconner David W @ WE 5-8568
4022 Cloud Joy L @ WE 7-0119
4025 Hanger Harold F @ WE 5-5939
4026 Tudor Anthony J @ WE 2-6391
4031 Berven Clarence @ WE 2-3034
4038 Crook Eug @ WE 2-4503
4041 Hough Stanley L @ WE 7-5534
4042 Smith Grover H @ WE 2-2424
4043 Lesser Fred A @ WE 5-6645
4047 Baker Cleo @ WE 2-5705
4050 Clark Myrtle F Mrs @ WE 2-6270
4051 Sauve Emil H @ WE 2-9205
4054 Weimer Victor @ WE 2-4576
4055 Humphries Geo F @ WE 5-2883
4059 Shew Roland M @ WE 2-8006
4060 Lewis Ralph A @ WE 5-7184
4104 Allen Ernest P @ WE 2-0023
4109 Cochran John F @ WE 7-2443
4110 Rhehold Pat Mrs @ WE 5-4382
4111 Guenther John J @ WE 7-7239
4114 Barnard Luther P @ WE 2-4625
4117 Hartog Jos B @ WE 5-4132
4118 Langbehn Amada @ WE 7-9009
4121 Palella Dale L @ WE 7-2107
4125 Layne Chas W @ WE 5-4876
4128 Koester Peter @ WE 2-4579
4129 Benham Harold F @ WE 5-4801
4136 Mills Henry J @ WE 7-5798
4137 Smith Glenn D @ WE 2-8340
4141 Brown Edith Mrs @ WE 5-7785
4142 Grotfely L Ray @ WE 5-2145
4146 Hawn Chas W @ WE 5-4561
4147 Randall Robt W @ WE 5-6879
4153 Werner Merle P @ WE 7-0143
4156 Gilge Millard E @ WE 2-1954
4157 Zeller Donald F @ WE 5-4801
4402 Haberly Geo L @ WE 5-3267
4403 Lind Paul E @ WE 2-3697
4409 Hawkins Frances Mrs @ WE 5-7429
4413 James Foster @ WE 2-6408
4414 DeBlanco Donald @ WE 2-5048
4417 Regan Jas J @ WE 7-3727
4420 Gagne Ernest L @ WE 7-0374
4424 Devillier Arth @ WE 2-5526
4427 Grigch Stefanit B Mrs @ WE 2-3114
4428 Cribbs Robt C @ WE 5-8763
4433 Carter Jas H @ WE 2-8889

- 4434 Marshall Robt M @ WE 2-5476
4436 Hollick Geo E @ WE 2-6968
4437 Hoover Jas B @ WE 5-6222
4440 Nogren Emo A @ WE 5-4637
4442 Wilson Chas W @ WE 2-7512
4445 Crawford Floyd W @ WE 7-8991
4446 Lewis Ida M Mrs @ WE 7-0077
4447 Minaker Cecil W @ WE 2-2249
4418 Pete Edith Mrs @ WE 2-5540
4451 Jones Pryce @ WE 7-2784
4452 Peters John A @ WE 2-8638
4456 Ferguson Danl C @ WE 2-3090
4457 Clusen Thorvald @ WE 2-3090
4505 Hanson's Barber Shop West Seattle Bowling Inc @ WE 2-3731
4505 Ten Pin Grill restr @ WE 2-3731
5502 Dwyer Wm J @ WE 2-7842
5902 Snook Glenn W @ WE 2-8741
5903 Corpman Lloyd W @ WE 5-3489
5906 Benoit Lionel N @ WE 7-3014
5907 Woeck Peter F @ WE 5-2400
5911 Locken Leon L @ WE 7-4158
5912 Fant Mathilda Mrs @ WE 2-6515
5915 Herron Jas H @ WE 7-3676
5916 Yantis Donald Y @ WE 7-2625
5919 Hadley Allen E @ WE 5-1050
5920 Crespo Johnny @ WE 2-8547
5925 Schau Edw @ WE 2-2610
5928 Price Frank @ WE 5-6990
5929 Watson Clarence R @ WE 2-0689
5933 Plough Robt P @ WE 2-1323
5934 Hoffman Joe @ WE 5-0155
5936 Harn Helen M Mrs @ WE 5-1155
5937 Nelson Gust E @ WE 2-7033
5940 Trainer Derl R @ WE 2-9331
5941 Corbett Thos P @ WE 2-8278
5946 Richardson John B @ WE 7-1871
5947 Helmgartner Albert F @ WE 2-0566
5950 Ducharme Thos J @ WE 2-5893
5953 Johnson Jack B @ WE 2-0399
5956 Terpening Francis A @ WE 2-8295
6001 Burt Leonard V @ WE 5-1295
6002 Vacant
6005 Farman Richd G @ WE 7-8210
6006 Day John @ WE 2-4803
6009 Benton Luzerne G @ WE 2-9034
6012 Smolarick Albert F @ WE 5-6936
6013 McCullough Arth E @ WE 5-1825
6016 Vacant
6017 Kari Dorothy Mrs @ WE 5-8751
6021 Hogan Caleb C @ WE 5-1777
6022 Sandberg Earl @ WE 5-7069
6026 Richardson Thos C @ WE 5-1717
6027 McGoldrick Laurence E @ WE 5-1717
6032 Edwards Wm R @ WE 7-1824
6033 Whitmore Archie E @ WE 7-0136
6036 Carminat Henry B @ WE 7-4576
6037 Tarabochia Dominic J @ WE 7-4576

BUSINESS CONTROL INC

1200 Washington Building

Tel. MAin 2-8950

ALAMO PL—Contd
3433 Martinsen Nels M @
EA 4-1145
Spokane intersects

ALASKA—From 4700 5th av S, east
605 Merrell Bud Counterfitter Inc
store fixtures MA 4-4667
614 Maine Donald R MA 3-2932
615 DeLamar Bed Spring Co Inc
mfrs MA 2-0478
618 Edmonson Stanley G
622 King L Gerald MA 3-4872
625 Chemical-Proof Corp of Seattle
rubber coatings MA 2-5805
Pulp Bleaching Co machy. mfrs
MA 2-5805
Griffith Plastics mfrs
MA 3-4575
625 Barrett Equip mfr rep
MA 2-5805
629 Lipsett Steel Products Inc
(wise) MA 3-3280
647 Foremost Furn Mfrs Inc
MU 2-1440
651 Vacant
666 Lewis Jas A @ MA 3-5135
1007 Irish John H @ MA 3-9775

Airport way intersects
Swift av intersects
Angew av intersects
Corson av intersects
13th av S intersects

15th av intersects
1917 Go Dee Keong @ PA 3-3153
1925 Adachi Ted T @ PA 3-9840
2007 Merritt Chas K @
PA 2-5875
2011 Kubo Kazuo @ int dec
PA 2-5022
2015 Falangas Glaanuras @
PA 5-6577
2021 Knowles Frank W @
PA 2-3471
2033 Traverso Adolph C @
PA 2-9218

Beacon av intersects
2803 Trippy John J @ PA 2-0262
2811 Wick Ruth T Mrs @ PA 3-0632
2815 Runge Mary E @ PA 2-2012
2821 Tanaka Masahisa @ PA 3-4219
2824 Fitton John K @ PA 2-2478
2829 Goshu Hiroshi @ PA 5-6098
2845 Trippy Constn Co bldg contrs
PA 2-5420
Trippy Phillip J @
PA 2-5420

28th av SW intersects
2800 Edelman Rudolf M @ PA 5-6997
2801 Hanson Rudolph E @
PA 2-1555
2802 Vrpman Robt J @ PA 5-9514
2802 Staples Robt
2804 Iverson Wm C @ PA 5-7727
2806 Johns Michl H @ PA 3-5069
2806 Ihlenfeldt Eug T @ PA 5-6897
2808 Shudshft Kenneth G @
PA 5-2938
2809 Cohrs John A @ PA 5-4724
2810 Baird Gertrude F Mrs
2813 Gomez Zacarias @
PA 5-4883
2814 McBride Jas J @ PA 5-8715
2816 Sollie Gerald @ PA 5-7972
2818 Sakahara Hiroaki @ PA 3-6849
2819 Sawyer Jas B Rev @
PA 3-6210
2827 Higeon Wm H @

Columbian way intersects
2833 McGrady Verne E @
PA 3-5436
2843 Ullom Delbert R
2847 Ainsworth Carl @ PA 5-4690
2855 Bolen Jas M @ PA 3-2459
30th av SW intersects

Empire way intersects
3004 State Dept of Pub Assistance
(south dist ofc) PA 2-6200
3100 Columbia Elementary Sch
Annex
3113 Schaefer Robt C @
PA 3-4672
3117 Golub Emma Mrs @
PA 3-0075
32d av S intersects
3502 DeFunis Marco @
PA 2-0955
3506 Peet Doris E Mrs @

3514 Lewis Marguerite L Mrs @
PA 2-1121
36th av S intersects
3925 No return
3933 Clark Robt G @ PA 2-2014
3940 Ayson Monico D @
PA 3-6396
39th av S intersects

40th av S intersects
41st av S intersects
4309 Poits Willard L @ PA 5-1362
4315 Honnold Royal C @
PA 2-2133
4319 Miller Edla C Mrs @
PA 3-0380
Blake Ronald J
Osborne Gene
44th av S intersects
4401 Ripley Minnie P @
PA 2-0282
4417 O'Toole Wm W @ PA 2-2173
45th av S intersects
4500 Tanino Ryomi @ PA 2-4786
4503 Nicholas Edw K @
PA 3-4434
4510 Maki Wm S @ PA 5-7745
4511 Geno Geo A @ PA 5-1199
4614 Komiski Robt @ PA 2-5419
4515 Shelan Mark B @ PA 5-5532
4520 Onishi Tom T @ PA 2-6890

46th av S intersects
47th av S intersects
4702 Danaher Wm J @ PA 3-4408
4714 Sather Arth N @ PA 2-4563
48th av S intersects
4802 Heppenstall Harold G @
4803 Hansen Burton E @
PA 2-0798
4806 Pleasants Wm B @ PA 2-0435
4809 Ditmarson A M @ PA 5-5079
4812 Stevenson Stanley N @
PA 3-4090
4815 Johnson Nina L Mrs @
PA 5-5081
4816 Crist Steve @ PA 5-3571
4819 Cavanagh Wm J @ PA 3-4041
49th av S intersects
4903 Johnson Adolph J @
PA 3-2438
4909 Elkins Louis W @
PA 3-6798
4913 Eby John M @ PA 5-4247
4915 Thornquist Palmo @ PA 2-2077
4917 Cunningham John A
PA 5-6591
4918 Levy Salki @ PA 2-5564
4919 Riegler Robt E @ PA 5-2785
50th av S intersects

5002 Morhaim Bella Mrs
PA 5-1099
5006 Angel Morris N @ PA 5-1948
5008 No return
5009 Pretsch Fred @ PA 3-7859
5011 Brown Geo S @ PA 3-0273
5015 Jorgensen Don E @
PA 3-1551
5018 Vandersanden Wm V @
PA 2-6451
5019 Smith Lucien H @
PA 3-3457
51st av S intersects
5102 Blyth Chas M @ PA 3-4518
5103 Nelson Nicholas C @
PA 2-1373
5108 Freese Donald U @
PA 5-3459
5109 Angel Lee @ PA 2-7899
5112 Ray Lindsay J @ PA 3-5117
52d av S intersects
5202 Schmidt T W @ PA 2-7607
5203 Blenn Albert @ PA 2-8059
5209 Glancy Borgny P Mrs
PA 2-2789
5212 Smith Bernice B @
PA 3-4050
5217 Jobe Jos H @ PA 3-7394
5221 Vacant
53d av S intersects

5302 Otis Robt M @ PA 2-5004
5303 Levy Leon L @ PA 2-2873
5307 Frenzel Robt W @ PA 3-0811
5308 Eddy G Carl @ PA 2-8419
5311 Pound Arthur W @
PA 2-1527
5320 Griswold Geo G @
PA 2-6555
5321 Apartment Coin Washers Co
reprs PA 5-3647
Clark Jas W @ PA 5-3647

5403 Park Truxton W @
PA 3-8766
5407 Johnson Carl M @ PA 3-5895
54th av S intersects

ALASKA, W — From 4600 blk 1st
av S, west
104 Industrial Transport Co Inc
PA 3-9233
Colorado intersects
City Light Dept (sub sta)
Utah intersects

Duwamish Waterway intersects
16th av SW intersects
247
25th av SW intersects
26th av SW intersects
245
35th av SW intersects
3506 Ray's Barber Shop
WE 7-7973
Wolfley Raymond @ WE 7-7973
3507 Little Albert H @
WE 2-7736
3512 Mar Lyn Motel @ WE 7-9920
Dannewig Martin @
WE 7-9920
3517 Carroll Herbert B jr phys
WE 5-3131
36th av SW intersects

3600 West Seattle Auto Glass
WE 5-7320
3602 Bob's Auto Tops & Upholster-
ing @ WE 5-4445
3604 Bob's Auto Tops & Uphol-
stering (Annex)
3606 West Seattle Auto Rebuild
WE 5-8225
3610 American Legion Post No 160
WE 5-2236
3623 Alaska Street Dental Clinic
WE 5-6220
37th av SW intersects

3701 Church Edwin J acct
WE 7-4343
3702 West Seattle Multiple Listings
real est
3703 North Ed Ins Agcy
WE 5-7900
North Mary Travel Serv Inc
WE 5-7900
3704 Daskam's Business Mach
3705 Snow Wayne M phys
WE 7-7800
3706 DeeZauners Physical
Therapy @ WE 5-5950
3708 Lucas Phyllis Mrs
Beecher Charlotte Mrs
WE 7-8779
3709 West Geo W @ WE 5-2508
3710 Lien Animal Clinic
WE 2-1133
Sorrow Dean @ WE 2-1133
3720 Jerry's Auto Polish
WE 2-9984
38th av SW intersects

3801 Bishop Bill Motors Inc
WE 5-1000
39th av SW intersects
Fauntheroy av intersects
3901 Powders Texaco Serv
WE 2-9898
Hoffman's Auto Rebuild
WE 5-5751
3909 Howden-Kennedy Funeral
Home @ WE 2-0356
3922 Foodland Stores (West
Seattle Br) gro @ WE 7-6450
VanDeKamp's Holland Dutch
Bakers Inc (br)
3925 Davis Joseph M used cars
WE 7-0505
40th av SW intersects

4010 Cloes Blue Book Co bkpg sys
WE 2-0300
West Seattle Herald Inc
publication @ WE 2-0300
4019 Andresen Mtr Co auto dirs
WE 2-0242 & @ WE 5-0880
41st av SW intersects
4100 Fiedler Gene Chevrolet Co
auto dirs @ WE 5-1400
43d av SW intersects
4200 Hitch's Flying A Serv gas sta
WE 2-9955
4201 Holert's Feler & Appl
WE 2-7777
4203 National Bank of Commerce of
Seattle (West Seattle Br)
MA 2-0101
4205 G & B Shoe Rebuilders
WE 5-1720

4209 West Side Fed Sav & Loan
Assn @ WE 2-2950
4210 Tomper Shop The mlnr
WE 7-4100
4212 Len's Junction Barber Shop
WE 7-2525
4213 Peoples Natl Bank of Wash
(West Seattle Br)
WE 2-3100
4218 LaGrace Dress Shop
WE 2-8280
4218 1/2 Campbell Building
Lorene Beauty Salon
WE 2-4150
Apartments:
A Reseland Annabel
B Decker Gertrude Mrs
WE 5-6502
C Nicholson Wm H
D Tindall Nellie A Mrs
WE 5-6741
E Brown Dora M Mrs
WE 5-9024
F Carter Penny L Mrs
WE 7-6888
G Vacant
H Dombey Steve
1 Clough Cornelius
2 Hamilton Lillie L Mrs
3 Jackson Florence Mrs
WE 7-1445
207 Payne Arvris Mrs
Street continued
4225 West Seattle Men's Shop
WE 7-0777

California av intersects
4302 Hamm Building
Rooms:
201 Borish Robt A dentist
WE 7-0600
203 Federal Finance Co Inc (br)
WE 7-4900
205 West Seattle Credit Exch collrs
WE 2-7333
207 F S Jones Constn bldg contrs
WE 5-5300
208 Smith Chas W bkpg serv
WE 7-0108

4302 Apartments
301 Johnson Jack
302 Gardiner Shirley L
WE 5-8166
303 McCaughy Agnes P Mrs
WE 7-2966
304 Sandborg Mary Mrs
305 Osswald Clarisse A Mrs
WE 7-0276
306 Tracy Jennie E Mrs
WE 7-6577
307 Robinson Wm J Mrs
308 Pierce Ann R Mrs
WE 7-0970
309 Vacant
310 McKay Fay @ WE 7-0476
311 Vacant
312 Thornton Etta L Mrs
WE 5-9840

Street continued
4304 Dunn Leigh F Mrs
childrens clo
WE 5-4333
4308 Elite Wave Shop beauty shop
WE 2-8338
4310 Puget Sound Optical Co
WE 7-3206
4311 Pickwick Inn tavern
WE 2-9953
4314 Ernst Hdw Co (br)
WE 2-0111
4321 City Fire Dept-Sta No 82
City Dept of Pub Health
Visiting Nurse Serv-W Se-
attle Br @ WE 5-2840
44th av SW intersects
4400 McMinn Thos B @
WE 5-6833
4402 Selden Nora Mrs
WE 5-9448
4404 Cort Francis R Mrs
4405-07 Central Park Apartments
Tuthill Steph
2 Waits Sadie E Mrs
WE 7-4349
3 Vacant
4 Falkenstein Mary
5 Stonecipher Keith
WE 7-8295
6 Everett Lois I Mrs
WE 7-2455
7 Class Clifford W
8 Vacant

FAUNTLEROY AVE 1955

FAIRVIEW AV N—Contd
2605 Montgomery Robt
2606 Wax Jolly
2607-2608 Vacant
2609 Haford Delbert E
2610 Vacant
2611 Peterson Rudolph S

3105 Covey Kenneth J
3107 Vacant
3107½ Sales Hugh A CA 5613
3109 George Edna S Mrs
3109 George Edna S Mrs A CA 5613
3111 Retel Jack V A CA 4205
3115 Hart Floyd E A CA 2469
3115½a Hart Benn A MI 1173
3115½b Jensen Wm Q A CA 1174
3116 Rogers Helen B Mrs

2073
8200 Burkhelmer Helen S Mrs
8210 McKibbin Genevieve Mrs
8216 Holland Phillip B
8222 Peters J Franklin
8228 Sjoblom Bertil A FI 4104
8234 Johnston Jas G A KE 3494
8240 Doty Marshall L Jr A PL 5657

FARRAR—From ½ blk west of 5100
42d av S, east
3322 Fulmer Edith H A RA 6494
3940 Kuhn Preston H A RA 0481
3948 Northern Lenora Mrs
5101 Hill Reino W A LA 7354
5105 Larsen Bertha N Mrs

54th av S intersects
287
FARWELL PLACE—From 3744 W
Clowerdale, south
8600 Oppermann Conrad C
54th av S intersects

FAUNTLEROY AV—Contd
4040 Johnson Melvin E
4043 Schaneman Nadine A Mrs
4044 Benson Harry J A HO 3511
4048 Robison Geo J A HO 3241
4052 Robison Geo J A WE 5056
4054 McMahan John A AV 3404
4058 Davis Francis L A WE 7768
4062 Lamb Warren A WE 7519
4064 Welch Walter G A WE 9071

W Oregon intersects
37th av SW intersects
4500 Wardrobe Clns A WE 0345
4518 Vacant
4520 Spacing Hill Lbr & Fuel Co
4527 Hoffman's Auto Rebuild

IMPARTIAL LIST OF BUSINESS CONCERNS
Without regard to Size, Importance, Location, or Appointment, 15 years
City Directory Classified Business Section

MARS & McLENN INC.
INSURANCE
BROKE
AVERAGELY ADJUSTED
CONSULTANTS
ACTUARIAL
1020 WHITE BLDG
TEL. MUTUAL

NORTHWEST STEEL ROLLING MILLS INC. 4315 9th Ave. N.W.
Manufacturers of Reinforcing Bars • Merchant Bars • Suppliers of Welded Wire Mesh

39TH AVE SW 1955

1830

Seattle City Light

Call MU 3000 for Light or Power

CITY LIGHT BLDG.

PAUL J. RAYER, Superintendent

3RD & MADISON

STORES OFFICES LOFTS FOR RENT

Arcade Building & Realty Co.

Centrally Located at 2nd Avenue Union to University

Eliot 1300

Process Service—Day and Night—Daily Process Reports

Attorneys Messenger & Process Service

Filing in United States and County Offices Diagonally Across From County-City Bldg.

218 James St.

Main 3113

- 397H AV SW—Contd
4447 Minaker Cecil W
4448 Pete John
4449 Balch Chas R Jr
4451 Jones Pryce
4452 Geschwind Norma M Mrs
4456 Carlson Carl A
4457 Clausen Thordvald
4505 Western Bowling
4519 Vacant
5618 Evanger Henry
5652 Dwyer Wm J
5902 Snook Glenn W
5903 Corpmn Lloyd W
5906 Benoit Lionel N
5907 Woeck Peter F
5911 Johnson Bess B Ms
5912 Pant Mathilda Mrs
5915 Herron Jas H
5916 Yanis Donald Y
5919 Hadley Allen E
5929 Searle Frank J
5925 Schau Edw
5928 McDermid Hattie E Mrs
5929 Watson Audrey H Mrs
5933 Pough Robt P
5934 Vacant
5936 Harn Timothy H
5937 Nelson Gust E
5940 Trainor Raymond L
5941 Corbett Thos P
5946 Richardson John B
5947 Helmgardner Albert F
5950 Snider Wm E
5953 Johnson Jack B
5956 Makale Jack M
5957 McLynne Gill L
6001 Burt Leonard V
6005 Farman's Pickle Products
6006 Farman Richd G
6009 Day John
6009 Benton Luzerne G
6012 Smolarik Albert F
6013 McCullough Arth E
6016 Wheeler Guy F
6017 Karl Olva I
6021 Hogan Caleb C
6022 Paulson Pete E
6026 Richardson Thos C
6027 McGoldrick Laurel E
6032 Edwards Wm R
6033 Whitmore Archie E
6036 Carminat Henry B
6037 Vacant
6040 Palmer Wm E
6043 Goode Ira T
6046 Means Dorsey
6047 Lewis Garland K
6051 Norton Howard G
6053 Meams David S
6050 Dunbrack Leonard E
6301 Fenton Harold E
6302 Lindsey Kenneth R
6306 Guevara Solomon J
6307 Anderson Edwin B
6310 Swanson Howard L
6311 Schold Robt M
6317 Porter Jack D
6318 Thomason John S

- 6321 Garver Inez L
6322 Wurtz C L
6325 Hanken Paul F
6326 Wilson Howard K
6329 McCrath Mack E
6330 Sund Arnold
6336 Dunphy Patk J
6337 Brown Roy E
6341 Stirewalt Clifford P
6342 Cleasby Jack C
6345 Marsden Chas L
6346 Tando W J
6349 Kichinko Michl A
6350 Walters Arth E
6355 Jessup Elmer W
6359 Russell Jas M
6501 VanValkenburgh Kollin E
6502 Fidler Howard D
6508 Rosengren Harold N
6512 Glasgow Dorothy V Mrs
6515 Rivers Helen
6516 Sanchez Alfonso
6522 Ross Donl W
6525 Barratt Wm A
6526 Adams Paul R
6610 Blackwell Harry G
6611 Under construction
6614 Parr Roy E
6615 Bushnell E E
6618 Richardson Clyde W
6619 Paust Wendell H
6622 Vacant
6623 Greenman Durward S
6626 Vacant
6700 Montgomery Wm F
6701 Brewer Geo W
6706 Schubert Harold V
6707 Drisco Clarence
6708 Shook Whitney A
6711 Woods Wallace E
6719 Rider Winlard M
6720 Under construction
6723 O'Brien Emmett J
6726 Hobert Harold W
6727 Higgins Barton H
6732 Ellingsworth Harry J
6733 Gormley John H
6734 Lee Cath S Mrs
6736 Mortlock Earl G
6739 Griffin Chas
6746 Johnson Robt C
6749 Gilman Wm L
6750 Lewis Wm H
6753 Edwards David E
6901 Wolfe Calvin C
6905 Finn Earl L
6906 Reid Jas
6909 Cameron Leon S
6912 Gump Gordon
6918 Snyder Robt N
6921 DeFeld Mathias J
6924 Brewer Edna F Mrs
6926 Ailyn Raymond F
6927 Bergline Howard
6932 Koski Ray A
7015 Miller Leland H
7103 Blakemore Gertrude F Mrs
7107 Peterson Gladys E
7108 Miller Elmer W
7117 Nelson Nels
7121 Helms Phillip W
7134 Neville Mahlon C
7224 Minard Chauncey
7228 Masterman Lyle G

- 7232 MacKay Allan G
7238 Nelson Norman G
7307 Rooney Robt
7311 Gillen Thales E
7312 Under construction
7314 Bond Minnie M Mrs
7318 Iden Herbert V
7321 Blaser Fred M
7326 Martinez Louis
7329 Casciato Fred C
7333 Locklin Clarence W
7337 Rasmussen Chris A
7341 Matteson Edw E
7347 Vacant
7353 Abrahams Edw L
7515 Mlesuk Walter
7508 Daily Ross J
7608 Rensland Norman C
7712 Norris Richd H
7720 Kramer Leonard L
7800 Creel Adelbert J
7814 Vacant
7894 Headley Bayard S
7901 Sweet Alden N
7911 Schoenwald Paul R
7912 Mowery Albert E
8004 Ritchie Danl J
8007 Willanger Nils Jr
8014 Miller Walter E
8103 Payey Clarence J
8104 Herendeen Harry N
8106 Lehti Einar M
8112 Everson Russell S
8208 Duthie David M
8212 Wheeler G Leonard
8216 Martin Rex M
8316 Peace Lutheran Ch
8401 Halliday Clyde
8407 Moore Marion E
8411 Coxon Jean E
8417 McGuire Chas L
8421 Russell Rex E
8503 Churchill Horton N
8507 Conner Oren
8512 Kelly John S
8517 Williams Marvin D
8523 Vacant
8553 Farrell Wm G
8559 DeYoung John Jr
8563 Snyder Archie W
8603 Harris Wm B
8644 Minter Richd
8800 Perucca John
8811 Riefflin Otto Jr
8816 Vacant
8817 Clarke Wm J
8840 Mathewson Anne P
8846 Parker Mildred Mrs
8904 Rogers Chas H
9009 Thordarson Roy T
9014 Davis Wm R
9015 Waterman Aline
9020 Vours Chas
9012 McEwing Adrianna B Mrs
9032 Muffley Flora M Mrs
9034 Wallace Wm F Jr
9042 Burch Carl E

- 397H AV SW—Contd
5046 Kinney Howard A
5052 Croft Harry G
5974 Neil Lena Mrs
5971 Bee Wallace C
5972 Schick Raymond W
5980 Paradise Pat A
5910 Schottka Robt W
5921 Hood Earl K
5922 Bacheelder Luther C
5925 Ronke Calvin J
5927 Humphrey Giles W
5937 Jordan Geo R
5904 Underwood Jos C
5907 Ellis Helen E Mrs
5915 Goodrich Emery L
5915 Larsen Rodney W
10000 Neville Fernie Mrs
10013 Witzke Mary Mrs
10014 Irvin Lewis B
10022 Rabbitt Donald W
10025 Eddy John
10029 Unland Harold D
10032 Parker Earl G
10033 Richfield Wm E
10037 Kammitzer Roy H
10042 Burnett John W
10050 Stewart Eldon E
10051 Rhodes Wm R
10054 Ludington Harvey S
10201 Arnold Bruce V
10202 Hannus Eskil
10208 Vacant
10216 Habernal Milton L
10219 Baughig Gino
10223 Lren Jack
10227 Lambe Arvid E
10230 Johnson Chester K
10235 Walls Jos T
10236 Waldman Jack
10244 Beck Chas M
10245 Merrifield Jas C
10247 Dickson Clyde M
10252 Claboe John E
10255 Jager John H
10256 Troxel Oscar
10264 Hammer Edmond M
10402 Wappel Louis
10403 Seim Lamor I
10409 Calkins Loring G
10414 Irvin Lewis B
10415 Kennison Russell L
10421 O'Farrell Milton J
10423 Wynnard Jos
10433 Martin Emil P
10445 Sheaffer Lawrence C
10502 Miller Gerald E
10510 Clarkson Russell F
10511 Under construction
10516 Weeks Benj E
10522 Anderson Andy L
10604 Miller Hugh J
10605 Aspdun David W
10611 Bitterman Jack A
10612 Dudley Roger A Jr

The Northwestern Life Insurance Company

Home Office • Seattle, Washington

"Over a Quarter of a Century of Outstanding Service"

Telephone MU 0303

120 Sixth Ave. No.

ALASKA 1955

1975

Henry Broderick INC. An Office that Knows Its Subject

REAL ESTATE

SECOND & CHERRY • SEATTLE • MAIn 4350

ALASKA—Contd 1077 Parker Lloyd C Δ LA 7605

Airport way intersects 137 Swift av intersects Agnew av intersects Corson av intersects 13th av S intersects 131

1925 Adachi Ted J @ Δ LA 9840 2007 Merritt Chas K @ Δ RA 5875 2011 Kubo Kazuo @ 2015 Chappell Jack S Δ LA 2935 2021 Knowles Frank W @ Δ RA 3471 2033 Traverso Adolph C @ Δ RA 9216

Beacon way intersects 111 2303 No return 2311 Runge Mary Ellen Δ RA 2012 2324 Fliton John K @ Δ RA 2478 2329 Goshu Hiroki @ Δ MO 6098 2345 Tripp Philip J @ Δ RA 9420 2301 Hanson Rudolph B @ Δ RA 1555 2809 Cohrs John A @ Δ MO 4724 2813 Staples Wayne E @ Δ LA 1259 2819 Richards John B @ Δ RA 6408 2827 Bowers Roy W trucking Δ RA 0391

Columbian way intersects 2833 McGarry Verne E @ Δ LA 5436 2843 McDaniel Kenneth D @ Δ LA 6112 2817 Ainsworth Carl @ Δ MO 4090 2849 Kantor Stella A @ Δ LA 0501 2855 Oliver Lyle R @ Δ LA 6121

Empire Way intersects 125 3004 King County Welfare Dept Δ MO 6200 3100 Rainier Vista Elementary Sch Δ RA 9130 3113 Schaefer Robt C @ Δ LA 4672 3117 Golub Emma Mrs @ Δ LA 0075

32d av S intersects 3420 McLucas Fred @ Δ LA 9226 35th av S intersects 3502 DeFunis Marco @ Δ RA 0955 3506 Peet Orville J @ 3509 Blasjo Gus N @ Δ RA 4728 3511 Lewis Marguerite L Mrs @ Δ RA 1121

39th av S intersects 123 Rainier av intersects 3025 Bissell Leavee Mrs @ Δ LA 6734 3933 Clark Robt G @ Δ RA 2914 3910 Ayson Monica D @ Δ LA 6396

40th av S intersects 121 42d av S intersects 43d av S intersects 4309 Goodman Landon H @ Δ LA 6841 4315 Honnold Royal C @ Δ RA 2133 4319 Miller C Edla C Mrs @ Δ LA 6350

44th av S intersects 4401 Ripley Minnie P Mrs @ Δ RA 9259 4417 Walker Willie V Mrs @ Δ RA 2173

45th av S intersects 4500 Tanino Ryoul @ Δ RA 4786 4503 Nicholas Edw K @ Δ LA 4434 4510 Maki Wm S @ Δ MO 3862 4511 Hansen Burton E @ Δ RA 0798 4515 Murphy Jas V @ Δ RA 5266 4520 Onishi Tom T @ Δ RA 6390

46th av S intersects 4614 Imul Roy H @ Δ LA 3470 47th av S intersects 4702 Danaher Wm J @ Δ LA 4408 4706 Johnson Ralph S @ Δ LA 3252

48th av S intersects 119 4802 Heppenstal Harold G @ Δ RA 5593 4803 Marsh Jefferson A @ Δ LA 2445 4806 Jones Lawrence @ 4809 Vacant

4812 Stevenson Stanley N @ Δ RA 8784 4815 Johnson Harold Δ MO 5081 4816 Crist Steve @ Δ MO 5371 4819 Cavanagh Wm @ Δ LA 4041 49th av S intersects 4903 Johnson Adolph J @ Δ LA 2438 4909 Elkins Louis W @ Δ LA 6798

50th av S intersects 5002 Virgo Raymond J Δ LA 7676 5006 Heath Bruce E Δ RA 4632 5008 Murphy Jos @ 5009 Pretsch Fred @ Δ LA 7859 5011 Brown Geo S @ Δ LA 0273 5015 Jorgensen D E @ Δ RA 6625 5018 Vander Sandten Wm @ Δ RA 6431

51st av S intersects 5103 Nelson Nicholas C @ Δ RA 1373 5108 Vacant 5109 Angel Lee @ Δ RA 7890 5112 Ray Lindsay J @ Δ RA 5117

52d av S intersects 5203 Bienn Albert @ Δ RA 8059 5212 Smith Bernice B @ Δ LA 4050 5217 Jobe Jos H @ Δ LA 7394 5221 Brewer Jos D @ Δ RA 6408

53d av S intersects 5302 Otis Robt M @ Δ RA 5004 5303 Robinson Wendell L @ Δ RA 3947 5307 Frenzel Walhuth R @ Δ LA 0811

54th av S intersects 5311 Friedl Rachel T Mrs @ Δ RA 2030 5320 Griswold Geo C @ Δ RA 6555 5321 Clark James W @ Δ MO 3047

54th av S intersects 5403 Almqvist Cecilia G Mrs @ Δ LA 0356 5407 Johnson Carl M @ Δ LA 5895

Utah intersects 207 Colorado intersects 247 Duwamish Waterway intersects 16th av SW intersects 247 25th av SW intersects 26th av SW intersects 245 35th av S intersects 3506 Fleming Elise Millinery Δ AV 3684

3507 Little Albert H @ Δ WE 7736 3600 A & B Plastic Co mfrs Δ WE 3754 West Seattle Auto Glass Δ AV 7320 3602 Bob's Auto Tops & Upholstering Δ AV 4445 3606 West Seattle Auto Rebuild Δ AV 8235

3610 American Legion Hall 36th av SW intersects 37th av SW intersects 3701 Church Edwin J acct North Ed ins 3703 Vacant 3704 Vacant 3706 Vacant

3708 Lind Ellen G Mrs Δ AV 9707 3709 Spencer Arth Δ HO 3763 3710 Lien Animal Clinic Δ WE 1133 Moriarty John Δ WE 1133 38th av SW intersects 3801 West Seattle Automotive Center Δ AV 1000

39th av SW intersects 3901 Gene's Texaco Serv gas sta Δ WE 9657 3909 Horden-Kennedy Funeral Home Δ WE 0356 3915 Westside Ford Mtr Co (used car dept) Δ WE 0700

3922 West Seattle Motors auto dlr Δ HO 4040 3925 West Seattle Mercury Co (used car dept) Δ HO 0505 40th av SW intersects 4000 Fiedler Gene Chevrolet Co (used car dept) Δ AV 1400

4003 Andresen Motor Co used cars Δ AV 6868 4010 Cloes Blue Book Co sls agcy Δ WE 9300 West Seattle Herald Δ WE 0300 4017 Andresen Motors Co (used car dept) Δ WE 0242 4019 Andresen Motor Co auto Δ WE 0242 Δ AV 0880 4022 Fiedler Gene Chevrolet Co (body and paint dept) Δ AV 1400 Fiedler Gene Chev Co reprs Δ AV 1400

41st av SW intersects 4100 Fiedler Gene Chevrolet Co dtrs Δ AV 1400 4122 Fiedler Gene Tire & Appliance Co Δ AV 1400 43d av SW intersects 4200 L H & S Flying A Serv Δ WE 9995 4201 Holert's Television & Appliance Δ WE 7777 4203 West Seattle Natl Bank Δ AV 6780 4205 G & P Shoe Rebuilders Δ AV 1730

4209 West Side Federal Savings & Loan Assn Δ WE 2950 4210 Waller Donald G real est Δ WE 6100 4212 LaGrace Dress Shop Δ WE 3230 4213 Peoples Natl Bank of Wn (West Seattle br) Δ WE 3100 4214-18 Alaska Cafe Δ WE 9864 42183 Campbell Building Lorene Beauty Salon Δ WE 4150

42183 Campbell Building Lorene Beauty Salon Δ WE 4150 Apartments: A Devlin Ellen Q Mrs Δ AV 8112 B Vacant C Nicholson Wm H D Bindall Nellie Mrs E Brown Dora M Mrs Δ AV 9024 F Clark Sonora A Mrs Δ AV 1888 G Vacant H Dombey Steve I Rexoldt Theo O mgr Δ WE 6791 J Blomre Wesley H Δ AV 6791 K Jackson Florence Mrs Δ HO 1445 207 Pierce Iola Mrs Δ AV 3403

Street continued 4225 West Seattle Men's Shop Δ HO 0777 California av intersects 243 4302 Crescent Building Rooms: 201 Borish Robt A dentist Δ HO 0600 203 Federal Finance Co Inc (br) Δ HO 4900 204 Vacant 205 West Seattle Credit Exch collrs Δ WE 7333

206 Vacant 207 Pierce Iola Mrs Δ AV 3403 Apartments 301 Ross Florence Mrs 302 Gardner Shirley L Δ AV 9166 303 McCaughey Agnes P Mrs Δ HO 2966 304 Thomas Grace Mrs Δ AV 4487 305 Oswald Clarisse Mrs Δ HO 0276 306 Vacant 307 Stewart Penny L Mrs Δ AV 7045 308 McPhee Elsa H Mrs 309 Hamm Chas H Δ HO 4009 310 McKay Fay Δ HO 0476 311 Masters Anna Mrs 312 Thornton Etta Mrs Δ AV 9840

313 Vacant 4308 Elite Wave Shop beauty shop Δ WE 8338 4309 Sandy's Cafe Δ AV 4333 4310 Dunn Leigh F children's clo Δ WE 9953 4311 Pickwater Tavern Δ WE 9953 4314 Safeway Stores Inc (br) Δ AV 2871 4321 City Fire Sta No 32 Seattle Visiting Nurse Serv (West Seattle Br) Δ AV 2871

44th av SW intersects 4400 McMin Thos @ Δ AV 6833 4402 Seldon James E @ Δ AV 9448 4404 Cochran W Mrs

ALASKA, W—Contd 4405-07 Central Park Apartments Murray Marion Mrs Δ WE 5285 1 Bramstrom Nels C Δ HO 4186 2 Tharson June 3 Kowaleski Peter J 4 Williams Robt W Δ WE 8342 5 Vacant 6 Mathis Irene 7 Tichnor Fannie A Mrs 8 Gardner R G Δ WE 3847 9 Russell Jesse A Δ HO 3802 10-11 Vacant 12 Stockton Eltz J

Street continued 4408 Kollander Bra Mrs 4407 Apartments 1 Vacant 2 Fitzharris Francis W Δ AV 5548 3 Peterson Layna A Δ AV 1535 4 Jones John P Δ HO 1538 5 Miller Mable H Mrs 6 Russell Webster D 7 Larson Arlene J Mrs 8 McGee Mary F 9 Vacant 10 Vacant 11 Gilbert Jake T Δ HO 1489 12 Thompson Richd P @ Δ WE 6075

Street continued 4408 Settled Phyllis S Mrs Δ WE 3818 4410 Gale Peter G Δ HO 2630 4414 Church of the Nazarene 45th av SW intersects 4504 Dean Percy E Rev Δ AV 9254 4515 Hein Wm B @ Δ AV 3189 4516 Hartman Benj J @ Δ WE 7690 46th av SW intersects 4617 Thompson Ronald L @ Δ HO 2094 4623 Ely J H Mrs @ Δ AV 5242 47th av SW intersects 4701 Anderson Howard S @ Δ WE 5833 4715 Smith Geo W @ Δ AV 1490 4719 Paris Myrtle Mrs @ Δ AV 9783 4725 Palm Wm F @ Δ AV 6995 48th av SW intersects 4806 Cahlan Melvin V @ Δ AV 7057 4808 Fraker's Gro Δ HO 0440 Fraker Byron J 4809 Grose Harold F @ Δ HO 3410

49th av SW intersects 5003 Stevens Arden E @ Δ WE 3242 5011 Reed Kenneth S @ Δ WE 7995 5016 Frye Tracy @ Δ WE 7955 Jacobsen rd ends Beach dr intersects 1B-44

ALASKAN WAY — From ft of Yesler way, north 601 Hunt's Cafe Δ SE 9719 603 Connor's Cigar Store Δ EL 9175 610 Sundie & de'Evers Co (whse) Δ EL 6136 626 Polson Implement Co (rear entrance) 628 McCray H E Printing Co Δ SE 0134 Columbia begins 801 Pier 51 805 Sunde & de'Evers Co ship chandler Δ EL 0136 813 Pier 52 Colman Ferry Terminal Campbell Bros gent mdse Δ EL 9418 Clark's Ferry Concessions Inc restr Δ EL 7445 Colman Ferry Terminus Barber Goodman Concession restr

Rooms: 100 Reliable Typewriter Co Δ RA 0175 101 Am Marine Paint Co whol Δ EL 2712 102 Hanson Harold C naval archt Δ EL 3549 104-05 State Public Serv Comm Δ SE 1844 107 Marine Photo Shop Δ EL 3533 110 Wash State Ferries Δ SE 4755 Street continued 815 Ye Olde Curiosity Shop Δ EL 9181

"Buyers' Guide" and Classified Business Section On Yellow Paper Where To Buy... See



Choice Of Better Builders You Can't Get A Better Garage Door • Lighter • Stronger • Lasts Longer Wood—Steel Stanley Garage Door Co. 4600 Union Bay Place Fillmore 5212 Evenings and Saturdays Please Vermont 8923 or Vermont 2546

INSURANCE SERVICE FOR THE MOTORISTS OF WASHINGTON AUTOMOBILE CLUB INSURANCE AGENCY Complete Motorist Protection for Qualified AAA Members 1109 PINE ST. MU. 6707

ALASKA ST 1951

10

ERNST HARDWARE CO.

Everything For The Home, Garden and Sport

11 CONVENIENT STORES — MAIN STORE, SIXTH AT PIKE — ELIOT 7260

ALASKA—Contd

615 Chemical Proof Constr Inc (plant) SE 8213 DeLamar Bed Spring Co Inc MU 0478 618 Duncan Arta 622 Sherbon Robt 625 Builders Metals Iric bldg sups MU 0300 645 Vacant 647 Stanton Furn Mfg Co SE 4070 651 Vacant 666 Lewis J A @ EL 5135 18 1007 Irish J H @ LA 5200 1063 Vogt C L @ LA 5443 2007 Merrit C K @ vending machs RA 5875 2011 Lamson R T @ LA 0395 2016 Chappel Amy Mrs @ LA 2955 2021 Knowles F W @ RA 3471 2033 Traverso A C @ RA 9216 Beacon av intersects 47 2303 Trippy J J @ RA 0262 2311 Runge Mary E RA 2013 2324 Cvipkovic J S LA 3457 2329 Garrison G E @ acct RA 7489 2345 Trippy P J @ RA 5420 Salvino Bert RA 5542 2381 Hanson R D @ RA 1555 2389 Farr L R @ LA 9052 2319 Staples W E @ LA 1259 2319 Richardson John @ 2327 Thompson G A LA 9477 Columbian way intersects 2333 Hughes W R LA 7583 2342 McDaniel K D @ LA 9187 2347 Poole F W @ LA 4909 2349 Crandall L T Mrs @ LA 0638 2355 Rau R F @ LA 5243 304th av S intersects Empire Way intersects 3004 King County Welfare Dept 3100 Rainier Vista Sch RA 9130 3112 Schaefer R C @ LA 4872 3117 Golub Emma Mrs @ LA 0075 Lucas F H LA 8226 35th av S intersects 3502 De Funis Marco @ RA 0955 3506 Peet O J @ RA 4322 3509 Blasjo G G @ RA 4728 3514 Lewis W F @ RA 1102 36th av S intersects Rainier av intersects 3925 Bissell Leavee Mrs @ LA 6834 3930 Ayson M D @ LA 8998 3933 Clark R G @ RA 2914 40th av S intersects 4309 Borley B F @ RA 8852 4315 Honnold R C RA 1133 4319 Miller C W @ LA 0380 44th av S intersects 4401 Ripley M L Mrs @ RA 0288 4403 Nicholas K E @ LA 4434 4417 Walker H H @ RA 2178 44th av S intersects 4503 Nicholas B K @ LA 4434 4511 Hansen B E @ RA 0798 46th av S intersects 4702 Danaher W J @ LA 4408 4706 Johnson RS @ LA 3252 48th av S intersects 4802 Heppenstall H G @ RA 3538 4803 Marsh J A @ LA 2445 4806 Greening L M @ LA 2664 4809 Frye Joe @ RA 2674 4812 Stezenon S N @ RA 8784 4815 McLean R B Shaw G D LA 0113 4816 Morrow R W @ RA 5532 4819 Barrow H P @ contr LA 0524 4901 Christiansen A M @ RA 4317 4903 Worth J W @ RA 5373 50th av S intersects 5002 Vacant 5006 LeRoy H K RA 2845 5008 Guzzo L R LA 6884 5009 Fretsch Fred @ LA 7859 5011 Brown G S @ LA 0273 5015 Dodson P A @ RA 6939 5018 Van der Sanden Wm @ RA 6461 5019 Smith L H @ LA 3457 5102 Blythe C M @ LA 4518 5103 Nelson N C @ LA 1373 5105 Ray L J @ RA 5117 5109 Taylor N L @ RA 5588 5112 Sheely E H @ LA 8942

53d av S intersects 5202 Schmidt T W @ RA 7607 5212 Smith Bernice B @ RA 0856 Stewart T J 5217 Jobe J H @ LA 7394 5221 Creevey M E Mrs @ RA 9053 53d av S intersects 5302 Otis R M @ RA 5004 5303 Robinson W L @ RA 3947 5307 Frentzel W R @ LA 0811 5308 Schmidt A L Mrs RA 2030 5311 Fritch R T Mrs @ LA 4370 5319 Clark J W @ RA 1001 5320 Griswold G G @ RA 6555 54th av S intersects 5403 Almquist C G Mrs @ 5407 Johnson C M @ LA 5895 ALASKA, W—From 4600 blk 1st av S west 104 Bar-Rob Inc junk dlrs LA 9233 Puget Sound Power & Light Co (sub sta) 9 Duwamish Waterway intersects 16th av SW intersects 25th av SW intersects 2502 Vacant 2504 Vacant 2508 Vacant 2510 Vacant 26th av SW intersects Unopened to 35th av SW 3506 Fleming Elise Millinery AV 3684 3507 Litte A H @ 3600 West Seattle Auto Glass AV 7320 3606 West Seattle Auto Rebuild AV 8225 3610 American Legion Hall Am Natl Red Cross (West Seattle Group) Boy Scouts of Am Troop No 279 West Seattle Aerie No 2643 FOB West Seattle Chapter No 23 DAV West Seattle Chapter No 23 DAV Auxiliary West Seattle Italian Civic Club West Seattle Post No 160 Am Legion West Seattle Unit No 160 Am Legion Auxiliary 36th av SW intersects 37th av SW intersects 3703 Lunde D N AV 5918 3704 Vacant 3706 Vacant 3708 Stevenson J A AV 1897 Stromme E K AV 9747 Tobin J A Thompson Lea 3709 Vacant 38th av SW intersects 3801 West Seattle Sales & Serv auto dlrs WE 2000 39th av SW intersects Fauntleroy av intersects 3900 West Seattle Brake Serv auto reprs WE 9617 Westside Tire Sls gas sta 3901 Frank's Auto Repair WE 9657 Gene's Texaco Serv gas sta AV 9657 3909 Daniels West Seattle Mortuary WE 0356 Rasmussen V F WE 0356 3915 West Seattle Nash Co (used car dept) 3922 Westside Ford Inc auto dlrs WE 0700 40th av SW intersects 3925 Westside Used Cars 4000 Fiedler Gene Chevrolet Co (used car dept) AV 1400 4001 Gunning John T Realty Co real est AV 9000 4003 Andressen Motor Co used cars AV 6888 4010 Cloes Blue Book Co publir WE 0300 West Seattle Herald WE 0300 4014 West Seattle Auto Glass 4017 Andressen Motors Co (used car dept) WE 0242 4019 Andressen Motor Co auto dlrs WE 0242 AV 0880 4022 Fiedler Gene Chevrolet Co (body and paint dept) AV 1400 41st av SW intersects 4100 Fiedler Gene Chevrolet Co dlrs AV 1400

4122 Fiedler Gene Tire Sales reprs AV 1400 4200 Brennan's Frank Smiling Associated Serv gas sta WE 9990 4201 Holbert's Television & Appliance Center WE 7777 4203 West Seattle Natl Bank AV 6780 4205 West Side Federal Sav & Loan Assn WE 2950 4207 G & E Rebuilders shoe reprs AV 1720 4209 Pioneer Hdw AV 0133 4210 Waller D G real est WE 6100 4212 LaGrace Dress Shop WE 8230 4213 Peoples Natl Bank of Wn (W Seattle br) WE 3100 4214-18 Alaskas Ice Crmry mfrs WE 9906 4218 1/2 Campbell Building Brooks C F Mrs AV 1975 Brown Dora M AV 9024 Clark S A Mrs AV 1888 Decker H E AV 6502 Devlin E Q Mrs AV 8112 Elmer W H AV 1888 Holloway C A AV 7289 Nicholson A S Pelzer Saml phys HO 1828 Pezoldt T O WE 6791 Philippos N K Tindall Nellie AV 6741 4219 Campbell Morrison ins WE 0251 Church E J acct WE 0251 4225 Beach H E Co curtains HO 0777 California av intersects 4302 Crescent Building Beattie S M AV 5602 Briggs G W WE 6459 McCaughey A F Mrs Pihlan S B dentist HO 0600 Gardiner Shirley L WE 9412 Gleason T E AV 4580 Heigeson L M Mrs McCaughey A F Mrs McKay Fay HO 0476 Nelson R S Osswald C A Mrs HO 0276 Thomas G M Mrs AV 4487 West Seattle Credit Exch colrs WE 7333 4304 Junction Dairy Store gro WE 9701 4306 Junction Barber Shop 4308 Elite Wave Shop beauty shop WE 8338 4309 Sandy's Cafe restr WE 9991 4310 Dunn Leigh F children's clo AV 4833 4311 Pieckwick Inn beer parlor WE 9953 4314 Safeway Stores Inc (br) 4319 Seattle-King County Visiting Nurses Serv AV 2371 4321 City Fire Sta No 32 6 1/2 44th av SW intersects 4400 Graham Chas 4402 Blair N L Mrs AV 5638 4404 Dicken Opal Mrs WE 1685 4405 Central Park Apartments Holbeck Eilert Hope J H HO 2653 Martin E M McAuley John HO 1047 Moore C A WE 2241 Toftness D A Mrs HO 1842 Tichenor F A Mrs WE 8889 4406 Lanksbury E M Mrs WE 4337 4407 Central Park Apartments Albers Jean HO 2652 Gestalder D J AV 9418 Hjelte Harold WE 9323 Reynolds G C WE 0887 Senesci J L AV 2026 Tyler S S Mrs AV 3028 Valsted R M WE 5285 4408 Rankin S H AV 4005 4414 Church of the Nazarene 45th av SW intersects 4504 Butchart W M Rev AV 9254 4515 Bein W B @ AV 2199 4516 Hartman B J @ WE 7620 46th av SW intersects 4617 Piper C E @ AV 1303 4623 Lyerly E K @ AV 5397 47th av SW intersects 4806 Bingham P C @ pntr AV 6771 4808 Fraker B J @ HO 0440 Fraker's Gro 50th av SW intersects 5016 Frye Tracy @ AV 2730 Jacobsen rd ends Beach dr intersects

ALASKAN WAY—From ft of of Yesler way, north 601 Hunt's Cafe SE 9719 603 Connor's Cigar Store EL 9175 610 Sunde & d'Evers Co (whse) EL 0136 626 Polson Bldg (whse) 628 McCray H G Printing Co SE 0134 Columbia begins 801 Pier 51 Alaska Native Industries Co-op Assn SE 8022 805 Sunde & d'Evers Co ship chandlers EL 0136 813 Colman Ferry Terminal (Pier 52) Campbell Bros genl mdse EL 9418 Ferry Concessions restr EL 7415 Goodman Barber Shop Goodman Concessions confy Wash State Ferries SE 4755 Rooms: 100 Paymaster Checkwriter Corp MA 0775 Reliable Typewriter Corp MA 0775 101 Am Marine Paint Co whol EL 2712 102 Formica Products Agency plastics EL 3549 Hanson H C naval archt EL 3549 Hanson R S ins EL 3549 104 Acheson Terminals Inc MA 2222 Black Ball Frt Serv MA 2222 Bremerton Auto Frt Inc agts MA 2222 Olympia Peninsula Motor Frt Co MA 7840 107 Marine Photo Shop EL 3533 Street continued 815 Ye Olde Curiosity Shop EL 9161 817 Coleman Dock Cafe 819 Pac Fish Co SE 5093 MU 9560 821 Manson Constr & Eng Co EL 4526 823 Ferry Dock Cafe SE 4471 Ferry Dock Tavern SE 4471 Marion Street Vlnaduct begins 913 Ferry Dock Pier 53 Black Ball Frt Serv (dis-patch ofc) MA 7840 Black Ball Line MA 2222 Inlandboatman's Union of the Pac EL 6117 Mstrs, Mate & Pilots Union Local No 6 EL 5117 Puget Sound Frt Lines EL 1600 Puget Sound Navigation Co MA 2222 Puget Sound Terminal Co EL 1600 Madison begins 1001 Pier 54 City Fire Sta No 5 MA 2531 Ivar's Acres of Clams restr MU 2442 Maust Transfer Co EL 3757 Wash Fish & Oyster Co Inc SE 6883 1013 Gjerstad J E shoe repr EL 8456 1015 Aquarium The Mu 2442 Spring begins 1101 Pier 55 Fisheries Sup Co EL 4462 Fishermen's Co-op Assn MA 9066 Seneca begins 15-2 1200 Meats Inc whol meats SE 0250 1201 Arlington Dock Pier 56 Arlington Dock Co EL 0454 Portland Tug & Barge Co MU 1193 Waterfront Emps of Wash (pay ofc) MA 8448 University begins 1301 Pier 57 Union begins 1401 Pier 58 Coml Whse Co MA 1320 1421 Pier 59 Cary-Davis Tug & Barge Co MA 1265 Drummond Lighterage Co WE 0448 Fishing Vessel Owners Assn EL 5691 Otter Trawlers Union MA 7110

West & Wheeler REAL ESTATE RENTALS

37TH AVE SW 1944

1641

Lowman & Hanford Co STATIONERS AND PRINTERS OFFICE FURNITURE CAMERA EQUIPM'T 1515 SECOND 912 SECOND 1318 FIFTH

37TH AV SW—Contd
3015ΔSimensen Olaf M
3018ΔMarline Wm R
3019ΔHagstrom Frank E
3021ΔSakrison Geo
3022ΔBinyon Wm M
3025ΔHuntley Chas E
3026ΔBrace Frances G Mrs
3030ΔPreston Clarence I
3031ΔCollar Gleneth F
3034ΔGoodman Arvie
3037ΔFleischmann Herbert
3038ΔSpittler Lester D
3042ΔRay Chas O
3045ΔDirito Edw
3046ΔHealey Kenneth L
3049ΔWadsack Dicy H Mrs
3050 —
3053ΔPeterson Wm E
3054ΔConnor Earl R
3057ΔEwing Henry
3058ΔLindholdt Emil jr
3059Δ — W Hanford intersects
3201ΔKnutsen O H
3206ΔRanney Mabel Mrs
3207ΔWestad Hans G
3211ΔSchomburg Chas H
3217ΔJohnston Theo C
3233ΔBunn Nellie E Mrs
3237ΔHolzhauser Wm H
3243ΔHalvorsen Hans
3247ΔKroeger Warren R
3250 Rader Clarence T
3253 Reall Harry W
3254ΔHeadman Sam T
3258ΔBollinger Jas A
3262ΔDobbin Nathaniel
3266ΔWolf Emil J
3267ΔAgostino Vincent J
3268ΔRobson Wm A
3273ΔDavies Erwin R
3281ΔGreenwood Bertram A
3282 — W Hinds intersects
3400 Barrett Ray H
3402 Guld Clarence M
3408ΔReeder Jay R
3410ΔFisher Chas L
3419 —
3420ΔBrechtel Harry M
3421ΔKinzer Andrew J
3428ΔNorman Elmer T
3432ΔSisk Jesse D
3436ΔKarlsson John E
3437ΔCrawford Perry G
3441 Kostaich Steph J
3445ΔBrower Allison C
3449ΔOlson Raymond K
3450ΔKellam Wm H
3459 —
3456ΔSpratlin Freda Mrs
3457ΔTitus Geo E
3460ΔGels Wm R
3461ΔSegorstrom Albert E
3462 — Manning intersects
3700ΔPeterson Walter F
3703ΔWhitener Philip C
3707ΔWakefield Earle C
3713ΔHaugen Oscar L
3717ΔFoster Sam
3721ΔDeYoung John jr
3722ΔFabrizi Geno
3728ΔCurlee Eug V
3733ΔFletcher Allan G
3734 — W Charlestown intersects
3804ΔRiley Wm A
3810ΔFahnestock Harold E
3815ΔSpringer Edwin A
3816 Elliott Geo L
3819ΔJensen B N Mrs
3820ΔRodal Kenneth
3824ΔPalquist Paul
3825 —
3830ΔBranze Frank
3831ΔNassimbene Chas J
3835 —
3836 Newlan Willard F
3840ΔUrvlich S V
3848ΔGordon John B
3849 — W Andover intersects
4002ΔOchiltree J E
4007 Gray Lester L
4008ΔPfanner John A jr
4011ΔLockley Albert V
4012ΔWallace Hugh F
4013ΔTestu Jos K
4017ΔMickelthwait John R
4021ΔOffordahl Iver
4022ΔSkelly Jas T
4025ΔLordon Robt H
4026 Lawrence Eug E
4032ΔAhearn Lloyd G

4036ΔHough Roy N
4040ΔWatson John A
4041ΔAnderson John
4044ΔWebster Roland O
4045ΔMcConnell Harry H
4049ΔBurge Wm T
4103 Lowgren Frank E
4111 Blasjo Robt A
4112ΔLewin Bruce W
4115 Miller Jack C
4130ΔPeterson Thurlow
4131 Miller Harry H
4147 Platebo Mildred Mrs
4151 —
4155 Warn C C
4158ΔDeBruler Norval J
Clother Ruth F Mrs
4400ΔKing Chas J
4403ΔJohnson Andrew
4407ΔCollar Russell I
4410ΔMcCarthy Roger T
4415ΔBolke Raymond W
4417 Stuen Oberon C
4417 Larson Ward L
4421ΔWillis Wm G
Beyer Wallace R
4427ΔEastmark Felix
4431ΔBenson Ivar A
4443ΔSherson Anna G Mrs
Blakefield Mildred Mrs
4502ΔThornburgh Karl A
4506 Crankovitch Chas
4511 —
4513 Spencer Phoebe
4515ΔMiller Don F
4517ΔBanta Cornelius V
4537 —
4545ΔBelshaw Walter R
4708ΔNacher Arth
4709 Tilden Carl V
4715ΔProelss Fred
4717 Ehret Jennie M Mrs
4721ΔChristensen Lloyd W
4722ΔHezel Emil L
4724ΔAnderson R J
4725ΔLotz Carl E
4728ΔCorner Clifford
4730ΔOlson Fred K
4733ΔMyers Gordon E
4737ΔCoble Laura B Mrs
4741ΔStein John P
4745ΔBright John E
4748ΔLlinge John H
4753ΔCameron Edw R
4754 — W Edmunds intersects
4811 Mulrooney Patk J
Gauslin A A
4817 Banick Gustave
Charbonneau Bellinda A Mrs
ΔGilge Millard E
Noble R J
4902 — W Hudson intersects
5002 Sheirbon John W
5004ΔSmith David A
5008ΔWard Jack B
5014 Moran Ina B
5020ΔCosby Henry O
5022ΔPierce Roy H
5028ΔScollard Wm
5032ΔTalbot Robt E
5036ΔNeiger Howard A
5040ΔMadden Marlon E
5044ΔColquhoun Benj W
5048ΔDeJong Gerald C
5201ΔTrimble Garnet A
5217ΔVitalich Anton F
5227ΔHarrington Geo D
5256ΔRender David W
5402ΔWallin Eric E
5403 Northington Len L Mrs
5409ΔSugden Wilfred K
5407 Walker Milton A
5410ΔHolman Lee B
5411ΔMonroe Herbert S
5414 Malcolm Ollie M Mrs
5422ΔBurrison Burton J
5432 Anderson Jas W
5436ΔAlford W Harry
5440ΔStewart Claude E
5444ΔCarpenter Benj F
5446ΔSummers Jas E
5447 — W Findlay intersects
5657ΔPeacock Wm C
5902ΔMoss Verdon A

5903ΔSullivan Lillie Mrs
McCullough Arth E
5915ΔOliver Leland B
5927 Tardiff Henry J
5932ΔTurtlelaub Morris
5935 Hayward Dallas B
5941ΔOcherich Harold A
5951ΔJohnson Aild W
5957 — W Raymond intersects
6007ΔTurnure Floyd A
6011ΔSewell Jas G
6017ΔLey Earl D
6021ΔFoley Norma E Mrs
6022ΔBerry W J
6027 —
6032ΔFord Tom
6036 Johuson Lawrence O
6046ΔOlson Gustave N
6047ΔSheffer Marlon A
6052 —
6056 —
6057ΔPayne Harry A
6058 — W Graham intersects
6309ΔThomas Luther E
6302ΔChurch Arth E
6307 Hay Lawrence A
6308ΔMcMullen John C
6311ΔCarroll John R
6314ΔNelson Vina I
6317ΔNyman Frank
6322ΔBoe Louis P
6323ΔBabeock Volney J
6326ΔMcDonald Jos M
6327ΔRice Donald E
6331 Gray Fred C
6332ΔIngle Donald B
6337 Johnston Harold J
6338ΔBlauman Bernhardt A
6341 Myers Rex A
6344ΔBaker Fredk
6347ΔSvarz Anthony A
6350ΔGlen Wm T
6354ΔSwenson Anna M Mrs
6357ΔCroft Alva W
6358ΔCoonrod Edgar H
6502ΔSmith Wm J
6507ΔSmith Wm C
6511 Malchau Danl J
6516ΔHannun Aug A
6517ΔSherman Chas H
6521 —
6523ΔReed Josephine M Mrs
6527ΔGordon Lellie
6528ΔAndrews Clyde N
6531 Rohrig Geo W
6532ΔYeager Frank
6536ΔIrvin Lester E
6542ΔBaker Ivan V
6547ΔClyne Mary E Mrs
6552ΔGray John E
6708ΔSchweitzer Lulu L Mrs
6711ΔLacock Con A
6716ΔSweeney Emanuel A
6727ΔSauer Arth A
6733ΔBrown John A
6736ΔArmstrong Leland
6739ΔDall Wales A
6742ΔJames E Ray
6750ΔRenner Geo A
6754 Edwards Morgan M
6754 — AKennedy Francis B
6757ΔForschmidt Rachmiel
6760 Boudgoust Geo
6765ΔPilla Paul J
6900ΔPeterson Ralph C
6909ΔLynde Ira L
6910ΔNorton Cyrus J
6913ΔYoung J Paul
6916ΔCotterill Philip H
6919ΔBaker Paul E
6920ΔByquist Rudolph M
6925ΔHagg Alex B
6926 Ridenour Paul F
6929ΔRunnings Harcourt G
6932ΔStephenson Chas R
6936ΔCongdon Arth L
6940ΔSassettl Nello
7512ΔHellene Theo A
7516ΔDochow Clifford M
7566ΔWebb Carl R
7704 Broughton Glen A
7713ΔKelly Jas J
7724 —
7732ΔCanedy Walter B
7735 —

7736 Zderic Geo F
W Monroe intersects
7911ΔMcClung Justus
7919ΔHuntington Geo A
W Kenyon intersects
8000 Patterson Jack A
8001 Marsh E W
8005ΔWarden Wm P
8009ΔCaldwell Gordon
8010 Edwards Edwin P
8011ΔKeller E L
8015ΔBemis Albert W
8016ΔFurlong Richd C
W Elm Grove intersects
8103ΔUrban Edwin T
8104ΔFarnsworth V A
8106ΔGreen Emnis G
8107 Walton Harry L
8112 Tummillio Carl E
8113ΔAmundson W A
8116ΔGala Robt C
8119 Atzbach Fred J
W Southern, Rose and Thistle Intersect
8402ΔProut C A
8406ΔDraper John C
8410 Morgan Chas M
8416ΔStoffel Gerald V
8422 Weyr Chas
W Sullivan resumes
8502ΔMcKay Angus
8506 Poth Rudy J
8510ΔErrington Jack
8516 Williams Chas A
8522ΔMorehouse Jas A
W Tillman begins
8552ΔBedman Jos D
8556ΔWood Wm G
8560ΔEstes Ernest J
W Trenton intersects
8817ΔSolness I M
8820ΔMoore John D
8825 Luedspeth Carl N
8826 —
8829 Rainford Harold R
8830 Hamre Alvin C
8833 Bussanich Jack
8836 —
8837ΔMiller Sam
8841ΔMaseret Leona Mrs
8845ΔCallfano Jos
8846ΔKines Clifford R
8849ΔBacon Herbert
8853ΔKnudsen Henry
8857 McNabb Norman J
W Henderson intersects
9018ΔSterner Henry R
9022ΔGalbraith Wallace
9023ΔBonifaci Peter Q
9027ΔCarr Maurice
9030 Muller Margt Mrs
9056ΔGray Chas F
W Barton intersects
9230ΔSmith Rodney J
W Cambridge intersects
37TH AV W—Fr 3700 blk W Mc-Graw n
2522ΔRichmond Lester F
2532ΔOlson Albert
2540 Sipple Maude
2546ΔHaas Chas J
ΔGerhard Clement J
2551ΔGrove Ruth M
2552ΔDouglas Gordon W
2555ΔSmith Harding M
2565ΔRobeson F C
2602 Worden Jos
2603ΔCady Clarence E
2608ΔBeebe Bill E
2609ΔAnderson Roy A
2614ΔCharles John W
2615ΔOkerlund John H
2620ΔAshley Jas W
2621ΔThompson Aurie J
2627ΔFreeman Fredk W
2628ΔBerg Chas H
2635ΔEjde Olav
2636ΔLeBrasseur Jos P
2641ΔFox Harry H
3001ΔAday Darrell J
3007ΔSchoolnick Max L
3011ΔHeath Horace F
3016 Johnson Geo H
3020 Faulks Glenn C
3032ΔSchroeder John A
3033ΔBerg Oscar L
3211 Glenn Eliz M
3215ΔBenjtsen Einer A
3223ΔRunnels Caples A
W Bertona intersects

PACIFIC 1st. FEDERAL SAVINGS

39TH AVE S 1944

1645

NORTHWESTERN MUTUAL LIFE INSURANCE COMPANY

OF MILWAUKEE, WISCONSIN

M. H. O. WILLIAMS, Gen'l. Agent

Second Floor 719 2d Ave. Bldg.

Tel ELiot 4957

W 39TH—Contd
109ADidder Ernest G
110ASmith Ernie D
115AGardetti Caesar J
118AJohnson Oscar A
119 —
120AWhitcomb Ralph E
123ASmith Minnie A Mrs
124ABerg Dagny B
214ACircle Cookie Co whol
Leary way and 3d av NW
intersect
309AWashington Asphalt Co
paving contrs
39TH AV—Fr 3900 blk E Cherry
n
714AREilly G Byron
719ACode Ernest B
726AFlory Jos E
730ACollier Richd H
734AGunnard Andrew
E Columbia intersects
Unopened to E Pine
1606ACarr Alvah L
1611ABurnett Wm A
1616AHonshaw Fred L
1618APorter Eldon F
1622AJoselyn Clifford B
1623AHubbell Chas S
1626ALatimer Walter B
1629ASTybor Paul E
1630ABennis Wm C
1631APearl Harry
1632AWebster Olive L Mrs
E Olive intersects
1703AShields John E
McCoy Maude M Mrs
1709ASprague Robt W
1716AMcElroy Carl E
1717ABroderick Henry T
1721ABaker Vaughn D
1729AHitchings Evalyn L Mrs
Vanok Mabel H Mrs
1733AMatchett Jas
E Howell intersects
39th av N begins
39TH AV N—Fr 3900 blk E
Howell n
115APiank Heber E
119AClarke Richd G
120AWest H Oliver
127ARembe Armin C
130AJackson Anna K Mrs
141ARichmond Volney
145ADickey Umberto M
E John intersects
231AJanson Elho
239AGarhart Manah N
250ADudley Homer D
260ASick Emil G
263AREagh John D
265ALewis A P
Stixrud dr intersects
303ALittlefield Carrie P Mrs
310AGriffiths Mansel P
320AAgnew John C
330AHickey Yates
408AWelsford Leo H
414ABaker Phillip G
420AChism Middleton M
438ANewell Robt L
444AHubbard Mildred M Mrs
451AWacker Richd C
452ALewis Lauron L
453ASmith Allen J
456AMurray Hazel J Mrs
457AGregory John N
462ADootson Jay E
466AMorse Wm B
474APederson Harold W
478AHasselo Mabel C Mrs
482AOstrow R Harold
489AGooch Warren E
520ADill Betty M
601AEngberg Ralph C
605AGlover Ruth H Mrs
608ABianchetti Frederic J
610AMyers Walter W
618ASchoenfeld Ralph A
McGilvra blvd intersects
800ADodge Esma S
822APowell Geo V
Hillside dr intersects
1000AMcWhirter Earl J
1019AEastaugh Fredk
1030ACliff Chas F
E Prospect intersects

1100ALEavitt Darrell G
1107AFisken Keith G
AMcEwan Alex F
1108ASewall Harry B
1114ABrady Hugh B
1115AScott Clark
1120AToothaker Nellie
1121ABronson Phillip
1125ATurner Homer E
1202AHighland dr intersects
1202ABorgendale Glenn M
1203ASmith Reuel E
1212ALingham Fred W
1220AHauman Fred
1221ASchnaidt Herbert J
1225AArmstrong Albert
1226AMorford Kenneth J
1232ALuccock Margt Mrs
1235ACollins Fredk B
E Lee intersects
1403AStern Wm M
1409AOwen Henry B
1414ASnapp John F
1417ARichard Clayton H
1420AElliott Harry
1421ASchultz Hans J
1426 —
1427AKugler Ernest
E Galer and E Madison intersect
1502ACowley Wm M
1503AAgor Grace E Mrs
1519ANyquist Walford
1523ACarlson Axel W
1527ADobbs Fred
1531AREhberg Henry M
E Garfield intersects
1603ALEhmann Anna Mrs
1606AMuller Wm H
1608AHadfield Ross M
1614AHaswell Everette C
1621ABuchan Wm
1624AWalney Mary L Mrs
1625AGothlum Gustav B
1626AOpperman Ben H
1631APerson Raughild E Mrs
E Blaine intersects
1803ABarnhart Wm H
1817AStewart Walter B
1827ACruise Leo C
1837APetersen Geo A
E Howe intersects
1903ARobinson Jos H
1911ALEendertsen Wm F
39TH AV NE—Fr 3900 blk E
45th n
4500ASchenk Harry W
4510AWestlund John
Hobbs Edna E Mrs
4518AMichaels Emily E Mrs
Sand Point way intersects
Unopened to E 50th
E 51st resumes
5105ARussell Harry W
5109AClark Grant H
Railroad av NE intersects
E 52d stops
5207ABequette Chas
5209ASlater Ben F
5214ASchoeder Marie Mrs
5215ASmith Henry C
5217AScarle Norman A
5218ABurr Roscoe
5222ATammel Emerson D
5223AShell Max H
5224AMcCarthy Jos C
5227ABleack Robt E
5230AWolf Herman
5231ACross Harry M
5234ASnow Manfred L
5235ACripps Roy
5237ASelland John R
5241ADunn Edw
5242APlant Geo S
5247AMiller Wm B
5255APotgiesser John A
5257ALarson Guy C
E 55th intersects
5511AStuteville Donald G
5514AMitchell Robt B
5517ABevens Elias B
5525ABraley Gerald N
Madden Milton B
5520APeterson Louis E
5535ACromer Jack L
5538AHume Edwin J
5539AHallgrimson Benedict T
5545AFlynn Joe W
5549AGriffith Richd
5558Hoover Belle M Mrs
E 57th intersects

5720AOtis Richd B
5739ATurner Geo C
5755ACrisp Harry
E 60th intersects
6009AStephenson Vernon V
6017AStephenson Geo
6055AHatch Norman N
6057AVersnel John L
E 62d intersects
6211APerle Alois
6233AReese Chas E
E 65th intersects
(North of E 65th outside city
limits)
39TH AV S—Fr 3900 blk Court s
3706ACousins Volney D
3707AMacLean David C
3710ABrooks David F
3711AHall Calvin T
3716ASands Ellen M Mrs
3717AGreen Julian R
3720AMatthews Floyd H
3721AWheeler Jas A
Charlestown intersects
3802AMitchell Edwin H
3805ALayton Edgar N
3806ADams Edwin
3810ALandweber Walter H
3811AMerlino Guido P
3815AEdwards Haakon
3828ADeady Jas E
3832APerline Bonnie A Mrs
Andover intersects
4000ABallah Lee A
4006AGray Wm F
4008AMichels Jack
4011ATrenberth Matilda
4012ALing Edna B Mrs
Shuman Florence B Mrs
4015AStephens Howard E
4019AHansen Harold F
4022ALEhnhoff Aug A
4023ATHompson Wm J
4029 Moran Leo
Enlund Victor
4030AHoolahan Wm F
4035AMcIntyre Del L
4036HElm Forest T
Ames Tena Mrs
4039AEvans Norman V
4040AHannibrinck Carl J
4043AYlenni Frank M
4046AMorrill Jennie F Mrs
4048AMoe Martin L
4055ASmith Roy
ne corAHawthorne School
Dakota intersects
4041 —
4101AEsmay Geo F
4107ASchendel Chas H
4109ANGell David G
4113ABrandvold Ole
4117ASTanislawski A Maria Mrs
4125ASatran Baldwin J
4131AEvans Thos O
4136AWeaver Kenneth W
4141AMcCoy Anna Mrs
4143AJackson Wm T
4147AKounkel Edw M
Pitcher Edwin L
4152ASchneider Anna C Mrs
4159AWhite Marion K
4161ALomax Saml
4169AFoley Janet Mrs
Genesee intersects
4409AAyres Jack R
Jansky Frances V
4412ARay Warren R
4413AWhite Arth W
4417ACappetto Tony
contr
4421AKremer Wm
4424AHudl John T
4428 —
4428 1/2 Hale Doris A
McLoughy Berna J
4429AFerrill Cecil
4431ADodsworth Ray T
4432ABerg Myron A
4437ASJohn Oscar
4438AGilmore Claude A
Oregon intersects
4500AHokanson Joel W
4504AHill Nyle R
4505AFleming John S
4506AKoning Dirk
4511AKnapp Maud Mrs
4515ARaspad Vuly
4522ARosovich John
4523 Zowiski Mary K Mrs

4531AWilliams Harriet Mrs
Conover way intersects
4618ABeirnes Cecil C
4618 1/2 Russell Walter
4622AFinnamore Chas
4626O'Brien Marie Mrs
4627ASmitha Wm J
4630AWoodrow Elmer W
Americus intersects
4751ASolman Geo C
4755ARockwell Fredk W
4759AWeed Myrtle E Mrs
Currin Margt J Mrs
4770ADadams Chas N
Angeline and Edmunds intersect
4839 Uhlmann Fredk B
Ferdinand intersects
4908AToolen Michl E
4913AMiller John A
Hudson intersects
5000ABrown Jos E
5004AMcCullough Jas T
O'Brien Jas E
5008ABrassington S B Mrs
5010AOpacich Geo
5020 Booker Fred
5030AGerhardt Frank K
Rainier av intersects
5218 Patterson Walter A
5223APedersen Christian A
5230ADieffenback Andrew L
5230 1/2 Riggs Robt A
5232AComstock Mary J Mrs
5237ASimpson Norman S
5240 Sowers Wm
5246AChurch Rose A Mrs
5250 O'Donnell Dennis
5254ALLiebel Raymond
5283ACollins Hilda Mrs
Brandon and Lucile intersect
5512AEdwardson Alfd B
5518 Morgan Julian O
Findlay intersects
5603AWilkinson Wm A
5607Aure Anne R Mrs
Oreas intersects
5714AFrisco Conrad
5718ABundrock Wm J
Mead and Juneau intersect
5907AHamley Chas L
5911APentz Mathias
5937ASchaffel Robt M
5953AGadberry Fred T
6001ATaylor Walter A
6021ARichmire Wm J
6115ABrown Mae W Mrs
Bateman intersects
6201APalmer Lawrence E
6205ALeslie Anna H Mrs
6215AKellerman Wilhelm
Graham intersects
6309 Nash Hazel A
6317AHarvey Victor E
Eddy, Angel pl and Morgan
intersect
6504AFischer Louis J
Warsaw intersects
6612ASenf Theo W Jr
Holly intersects
Unopened to Myrtle
Othello intersects
7310 Rodenbough Wm
Taylor Marvin H
7326 Gorman Richd F
Palmer Darrel F
7330 Sharp F G
Stange Gustave
7331 Pheil Louis R
Rupe Orville
7334 Cadden Harry J
Drake Royal F
7341 Shabino Elmer J
Smith Cleo L
Dickinson Clyde O
7342 Waite F Jos
Wilson Harry H
7353 —
Unopened to Holden
7748AMarshall Susannah E Mrs
Kenyon intersects
7932 Bleckov Walter
8301AFordna John V
8301 1/2 Fordna Cath Mrs
8309AGrimes Ruth L Mrs
8318ALauderbach Ruth Mrs
8323AStixrud Chester R
Thistle intersects
8424AReed Lawrence M
8425AWendell Edwin A

WE BUILT THIS DIRECTORY from composition to delivery

39TH AVE SW 1944

1646



THE BIG HOME-OWNED STORE . . . DEDICATED TO SERVING THE PUGET SOUND AREA.

2nd at Union SEATTLE

39TH AV S—Cont'd
8431 Richardson Rosa M Mrs
Mullen Edw F
Cloverdale intersects
8655 Sturgis Rae S
Trenton intersects
8800 Heminger Leland
8809 Parker Arth E
8811A Tomisser Frank
8821A Helm Edwin L
8829A Petrig Jean Mrs
8858 Haller Oscar B J
Beacon av intersects
9001A Batchelor Carl B
9008 Haller Oscar
9015A Wiseman Jack E
9020A Haarman Fred J
9024A Mott Dora L
9028A Kohler Eug A
9036A Tripp Royce M
9107 Scott Albert
Barton intersects
9211 Fisher Wm
9215 Elsey Ralph D
9217 Vincent Adelbert C
9219A Griffin Murrel C
9220A Tilley Walter R
9231 Spropulos Geo
9235 McAllister Harry
9237 Tingwall Lonnie A
9240 Mulas Chas
9246A Vulgares Constantine G
9247 Ridings Hugh
9251A Brumbaugh Orin S
9254A Payne Wm H jr
Benefit intersects
9300A Kinley Guy H
9312A Hannah Geo
9324A Campbell Rena Mrs
9328A Mahoney Roy J
9330A VanEykeren Jos J
9338A Henderson Ernest A
Cambridge intersects
9401A Nowlin Jack W
9407 Raymond Harold J
9410A Johanson Carl G pntr
9411 Drennan Chas
9412A Anderson Wilford B
9418 —
9419 Dimos Saml D
Carkeek dr intersects
9435 Karlson Geo W
9439A Stevens Theo M L
9440A Smith Alfd O
Roxbury intersects
39TH AV SW—Fr Juno Prince and Fairmount av
Grayson stops
Admiral way intersects
2607A McConkey Albert
2610A Archibald Edw M
2611A Dexter Geo T
2614 Nelsen Esther R Mrs
2618A Scott Oliver E
2619A Linderoth Leslie W
2622A Robbins Fred J
2623 Grey Richd G
Olga intersects
2652A Randall Fred S
2653A Smith Ray W
2657A Lee Robt J
2658A Yates Claude L
2662A Kelly Gail W
2663A Lyon Allan
2666A Leahy Edwin J
2667A Conklin John B
2671A Sneesby Merrill E
2672A Morgan Clifford R
2676A Weedin Wm M
2677A Adams Robt H
W Lander intersects
2702A Danforth Harold D
2704A Lewis Albert E E
2708A Freeberg Ernest G
2709A Hall Gerald H
2712A Harris Anthony J
2715A Jacobsen Edwin U
2718A Sullivan Amelia C Mrs
2730A Olson Edwin R
2721A Fiddel John P
2728A Watters Geo P
2727A Sprengle Wm H
2728A Hadfield Howard A
2732A New Art Rug Needle Co
Handford Walter E
W Forest intersects
2902A Olmstead Frank L
2906A Bergman J A
2907 Patterson Volla S
2910A Smith Thos J
2911A Allen Thos R

2913A Blaker Thos W
Thomas Paul E
2914A Menheniott Arth J
2915A Blaker J Clark
McPhie Mary C Mrs
2918A Durance Clarence W
2922 Thompson Virgil S
2929A Davis Chas A
W Stevens intersects
3002A McAdams Hugh J
3005A Olson Oscar J
3010A Wilhelm John H
3011A Young Wm A
3016A Bauer Mark
3017A Parypa Geo C
3021A Voss Edu
W Winthrop intersects
3022A Kohler John F
3025A Welch Cecil M
3026A Fairley Alice E Mrs
3029A Paris Billwood B
3030A McCloskey Lester J
3035A Fisher Alfd G
3038A Hohenstein W F
3039A Fowler Lyle E
3042 Antonsen Ludvig M
3046A Whittlesey Howard H
3050A Gazaway John R
3056A Percival Edw C
W Hanford intersects
3202A Rhodes Herbert C
3208A Myers Arlo K
3212 Dahl Jentoft G
3216 Larson Dan
3219A Howard Elmer T
3222A Carlin Gerald T
3223A Berg Robt W
3227A Griesel Paul F
3228 Kehrer Victor J
3232 Hassel Agnar
3235A Dickson Wm K
3236A Breen Jas J
Lord Mary E Mrs
3239 Tucker Orville F
3240 Bergstrom Karl M
3246A Zednick Jos J
3250A Kidder Delmar C
3251A Miller Harry W
3257 Zitkovich Steve
3260 Brauer Arth
3263 Richter Colleen Mrs
3264A Tyack Robt G
3267A Chute Warren G
3270A Johnson Elmer G
3271A Schmitz Andrew F
3274A Cheney Thos A
3277A Eberly Jas D
3281A Heimbigner John H
W Hinds intersects
3400A Caglon Hazel L Mrs
3405A Bellam Jos E
3406 Holzschuh Albert F
3412A Welfelt Louis J
3413A Chamberlen Maude A Mrs
3416A Buckman Harry F
3417 Prettyman Thos
3420A Harwood M F
3424 Mills Lydia Mrs
3425A Solver Martin H
3427A Burns Harper R Rev
3428 Shane Herbert E
3433A Collins Fred S
3436A Camp Glenn W
3437A Ecklund Elmer G
3440 Camp Perry P
3441A Dougherty Robt E
3446 Wieglerstrom Haakon E
3447 Cummings Owen I
Cummings Alarm Clock Service
3451A Kimpel Walter
3452 —
3456A Nygren Elmer F
3458A Knarr Lester L
3460A Rosen Allen
3465A Cornell John H
Manning intersects
3702A Adams Eleanor Mrs
3711A Irvine Alfd D
3716A Schroeder Fredk W
3719A Nuber Lewis J
W Charlestown intersects
3812A Heinzinger John P
3815A Tinsley Fay E
3818A March Jas S
3821A Joyce Glenn E
3826A Loomis Edw B
W Bradford intersects
3900A Colbert Carlos
3903A Galster Wm M
3904A Schlimgen Wallace J

3907 Bergh Noel W
3911A Gangnes Martin J
3915A Anderson Ellert
3918A Hill Sarah E Mrs
3921A McNeill Cecil D
3925A Silken Anton N
W Andover intersects
4002A Stoneman Wm A
Zinn Carrie E Mrs
4003A Corner Edna Mrs
4007A Morrison Geo J
4008A Peterson Harry W
4012A Popp Jos A
4013A Corner Earl C
4017A Chase Milton T
4021A Branconier David W
4022A Shew Roland M
4025A Staats Clarence V
4031A Berven Clarence
4038A Ritchie Wm J
4041A Hough Stanley L
4042A McDaniel Mary T Mrs
4043A Lesser Fred A
4044A Angle Jerry D
4047A Barber Richd W
4055A Sund Chas M
4059A Hall Wm C
W Dakota intersects
4104A Allen Ernest P
4110 Jones Thos H
4114 Niemonen Ernest M
4117 Hartog Jos B
4121A Nellson Wm T
4124A Weller Arth H
4125A Layne Chas W
4128A Koester Peter
4129A Benham Harold F
4142A Ponchart Jos L
4146 Hawn Chas W
W Genesee intersects
4402A Johnson Arth W
4403A McCarthy Jas
4409A Sutherland Alvan M
4413 Murray Thos
4414A DelBianco Guido
4417A Regan Jas J
4420A Rainey Elsie Mrs
4424A Raymond Edw W
4427 Grgich Michl
Yukov Goldeen Mrs
4428A Lassila Rano R
4433A Carter Jas H
4436A Hollick Geo E
4437A Crosby Irving E
Lucas Helen G Mrs
4439 —
4440 Norgen Emil A
4442A Hopkins Harold D
4443 —
4447 —
4448A Pete John
4450 Miranta Gloria E
4451A Jones Pryce
4452A Reynolds Austin E
4456A Carlson Carl A
4457A Simpson Robt L
W Oregon intersects
4519 Nichols Nell B
4535 —
4537A Pacific Dye Works Inc
dyers and furriers
W Alaska and Fauntleroy av intersect street stops
5648A Bunes Virgil E
5652A Dwyer Wm J
5656 Herbstritt Drew J
W Juneau intersects
5902A Snook Glenn W
5903 Rice Howard N
5906A Fox Lewis W
5907A Klingbell Bert
5911 Mc Nerney Bess Mrs
5912A Fant Erik
5915A Jones Wm E
5919 Valentine Geo
5920 Moncur Myron
5923A McQuity Eug R
5928 McDermid Hattie E Mrs
5929A Watson Clarence R
5932 —
5933 Thompson Ernest H
5934A Winklesky Earl A
5936A Davenport Geo A
5937A Strand Earl W
5940A Servis Walter K
5941A Weber Earl A
5957A Holton Wm A
W Raymond intersects
6001A Walkley Bert C
6055A Farman Richd G

6006 Murphy Walter J
6008A Benton Lou G
6012A Castle John T
6013A Garnett Robt S
6016 Wheeler Guy F
6017A Ryan Jack J
6021A Hogan C C
6022A Lewis Ralph A
6027A Preston Platt W
Bonnie Builders Inc
6033A Mellus Aubrey H
6038A Morrigan Woodrow
6037A McElhose Earl R
6040A Price Wm E jr
6043 Davis Esther Mrs
6046A Yates Clark B
6047A Clark Arth W
6051A Norton Howard G
6052 —
W Graham intersects
6301 Hogen Henry C
6306A Graham Nell F
6307A Tweten Henry A
6310A Swanson Fred
6311 Paff Reynolds C
6312A Fehr Norman E
6313A Thomason John S
6321A Anderson Delbert L
6322 Sellar Everett W
6325 Negri John A
6326A Wilson Howard K
6329A McCrath Mack E
6336A Dunphy Patk J
Ford Eliz C Mrs
6337A Porter John C jr
6341 Angle Gustaf T
6342A Sund Arnold
6345A LeRiche Raymond E
6346A Hook Leonard T
6349A Gilbert C Lloyd
6350 Walters Arth E
6359A Gould Fredk
W Morgan intersects
6501A Tieffel Homer G
6502A Coover Amy R Mrs
6508A Rosengreen Harold N
6512 Glasgoff Merritt C
6515 Marriett Geo C
6516A Scott Byron L
6517A Sampson Severin S
6522A Wilson J W bldg contr
6525A Taylor Alex
6526A Garland D Claude
6529 Taylor Neal A
W Warsaw ends
6610A Gardner Phil T
6614A Gustison Ward V
6618A Ringland Earl W
6619A Engelhard Emil E
6622A Adams Orion M
6623A Greenman Murard S
6626A Wellington Mae Mrs
W Holly resumes
6700A Saar Walter M
6701A Brewer Geo W
6706A Prescott Ralph
6707 Drisko Clarence C
6708 McCrath Ethel Mrs
6711A Fry Dorothy Mrs
6719A Minshull John A
6723A O'Brien Emmett J
6726A Hobert Harold W
6727A McClanahan Thos E
6732A Weston Donald S
6734A Lee Francis M
6736A Viles Farnley H
6744A Ostle Thos R
6750A Lewis Wm H
W Willow stops
6901A Wolfe Calvin C
6905A Finn Earl L
6906A Reid Jas
6909A Seth Mitchell
6912A Robertson Jas hauling contr
6921A Deifeld Mathias J
6924A Brewer Hall B
6926A Finlay Donald W
6927A Ballentine Wm S
6932A Schuelke Arth W
W Frithenac begins
7015A Starr Curtis C
W Myrtle intersects
7103 Baeder W L Mrs
7107A Thomas John G
7108 Miller Elmer W
7121A Mattschei Ernest G
7134A Neville Mahlon C
W Orchard intersects
7224A Minard Chauncey
7228A Lyon John H

ALASKA St 1944

Town

**NEEDS
INTERIORS
FURNITURE
ELECTRICAL EQUIPM'T**

1515 SECOND 587 912 SECOND 1318 FIFTH

AIRPORT WAY—Contd
4405 ΔRieger Chris ©
4408 Lambert E J ofc
4411 Thomas Geo W jr
4413 Thomas Geo W
Oregon intersects
4526 ΔTovbin Lumber Sales Co
bldg matls
4527 ΔSouth Seattle Auto Wreck-
ers
Snoqualmie intersects
4617 ΔSmithway Machine Co
Alaska intersects
4701 Linde Air Products Co The
plant
4702 ΔHanson Frank
4706 Hanson Frank gas sta
4740 ΔEvelyn's Lunch
Smith Rosa Lee Mrs
Edmunds intersects
4800 ΔFluckinger Machine Works
4809 ΔKellogg & Son cbtnks
4915 ΔDulien Steel Products Inc
yd
5200 ΔOlympic Foundry Co
Allen & Graaf Pattern
Works
ΔOtt Willis H chemist and
assayer
5410 ΔPreservative Paint Co ofc
and fcty
5422 ΔPacific Coast Coal Co yd
Lucile intersects
5500 ΔAirport Hardware
5501 ΔUS War Price and Ra-
tioning Board
5502 ΔAeronautical Industrial
Dist Lodge No 751
5503 ΔPickett Francis C restr
5503 1/2 ΔScheffler Fred clo prsr
5506 ΔSouth Side Fuel Co
5511 ΔBertoldi Albert beer parlor
5513 ΔAero Mechanic newspaper
ofc
5515 Vacant
5526 ΔMiller G A & Son gas sta
5530 ΔGeorgetown Auto Parts
5531 ΔButler Packing Co whse
5534
5542-45 —
Corson av intersects
5610 Wharton John
5620 ΔGlendale Ladder & Cabinet
Works
5623 —
5627 ΔMission Theatre
5629 Delzotti Antonio gro and
restr
5631 ΔWilderman Refrigeration
Co mfrs
5663 ΔCommercial Art & Sign
Studio
Garstons pl intersects
5701 Kelly Pearl Mrs drsmkr
5703 ΔForsyth Hotel
Forsyth Bertha H Mrs ©
ΔGiard Reuben L
5715 Bozich Jos
5717 Larivee Grace M Mrs
5719 Delzotti Antonio
5801 ΔCleveland The beer parlor
5801 1/2 Edmisten Robt S
Fddy G Homer
5805 ΔElmer's Fuel Co
5809 ΔAirport Trading Post new
and used furn
5809 1/2 Airport Way Hotel
5811 Barick Chas A uphol
5813 Torisi Cabinet & Fixture
Co
5819 1/2 ΔJohnson Barney W
5821 Gloria Salvadore gro
5823 —
5825 Woodmansee R Edw
Doris intersects
5901 ΔGlendale Card & Lunch
beer parlor and card rm
5909 ΔGeorgetown Hardware Co
5911 ΔBotsford Walter ©
5913 Valdrighi Fernanda Mrs
gro
Valdright Jos
5917 Katz Isadore barber
5919 ΔMaes Jules Co restr and
beer parlor
5919 1/2 Rosenoff Henry K
Davis John
VanAlstine Chester
Nebraska intersects
5951 ΔGeorgetown Grocery &
Market gro and meats

5953 ΔGeorgetown Tavern beer
parlor
Georgetown Lunch Room
5955 Milos John M barber
5959 ΔInternational Pharmacy
Vale intersects
6004 ΔRainier Ice & Cold Storage
Inc
Pacific Frozen Foods Inc
6007 ΔUnion Grocery & Market
gro and meats
6009 ΔDennis Walter T
6011 ΔAnderson Mary G dentist
6013 Dungan Edw C barber
6015 Stanley's Cafe
6017 ΔGordon Jas & Sons real est
and ins
6021 ΔGlobe Cleaners clo prsrs
6023 Georgetown Variety Store
6023 1/2 ΔWilson Apartments
Call Matie Mrs mgr
6025 Searles Walter E beer parlor
6027 Lynse Melvin barber
6029 ΔWalker Printing Co
6031 ΔBloechlinger Emil J gro
MacDougall's Electric Cen-
ter (Georgetown Branch)
6031 1/2 Vacant
6033 Dennis Walter T barber
6033 1/2 Vacant
Juneau intersects
6101 ΔSafeway Stores Inc gro
and meats
6217 ΔMcClain R T gas sta
6221 McClain R T
Albro pl intersects
6253 Vacant
6257 Borsum John R ©
6269 Vacant
6275 Marino Theresa Mrs ©
6279 Parrish Clifford R
6285 Bowling Apartments
Anderson Vera L Mrs mgr
Hardy intersects
6300 ΔPuget Sound Sheet Metal
Works Plant No 2
6431 ΔSternoff Metals & Iron
Works forging plant
6900 ΔBoothby J restr
7205 ΔShaw R E Stations gas sta
--- **King County Airport**
Boeing Field
ΔAirport Skyroom & Grill
restr
ΔBrown Eddie parachutes
Duxbury Kenneth B barber
ΔNorthwest Airlines Inc
(Regional Operations Of-
fice)
ΔNorthwest Airlines Inc
(Seattle Station)
ΔNorthwest Air Service Inc
ΔPan American World Air-
ways Inc (Alaska Sec-
tor Headquarters)
ΔUnited Air Lines Inc
(Operations Office)
ΔUS Civil Aeronautics Ad-
ministration (For branch-
es not listed here see
Smith Tower Annex)
ΔUS Civil Aeronautics Board
(safety bureau)
ΔUS Civil Aeronautics Ad-
ministration (airway
communication station)
ΔUS Civil Aeronautics Ad-
ministration (airport traf-
fic control tower)
ΔUS Civil Aeronautics Ad-
ministration (Aircraft
Communicator Train-
ing Center)
ΔUS Civil Aeronautics Ad-
ministration (genl inspec-
tion br dist 6)
ΔUS Civil Aeronautics Ad-
ministration (airway traf-
fic control center)
ΔUS Weather Bureau Office
(Dept of Commerce)
8630 ΔSuman Albert J ©
9401 ΔMeadows Sanatorium
ALADDIN WAY—Fr June Swift
av and Willow s
7108 Hanson Vincent ©
ALAMO PLACE—Fr 1700 blk
Horton s
3311 ΔPook Wm T ©
3314 LeBlonde Charlie C ©

3322 ΔFrankhouser Roy E ©
Condon Bert G
Hinds intersects
3402 ΔHansen Willie
ΔSmith Edith F
3409 ΔSturman Roy K ©
3408 ΔCrowder Roy M ©
3409 ΔStone Alton ©
3412 Campagna Larry ©
3416 Mahary Wm A
3417 ΔTravel Tony ©
3418 ΔHoenshell Marlon S ©
3419 ΔCanaan Sam R © trucking
3422 ΔPoynter Frank ©
3426 ΔStaley Wm V ©
3430 Chillberg John A ©
3431 ΔKennedy Wilmer H ©
3433 ΔKingen Howard G ©
Spokane intersects
ALASKA—Fr 4700 5th av s e
601 —
614 Johnson Orval N
615 ΔAmerican Builders bldg
matls
618 Tunnell Harold A
622 Irwin Robt L
651 ΔWebster-Brinkley Co
mchy
ΔFulp Bleaching Co
666 Smith Virgil N
1097 Irish John H ©
1063 Gordon Howard J ©
Snoqualmie ends
2007 ΔMerritt Chas K © vending
machs
2011 ΔLamson Robt T ©
2015 ΔChappell Frank A ©
2021 ΔKnowles Frank W ©
2032 ΔHowat Alec G ©
Beacon av intersects
2303 ΔTrippy John J ©
2311 ΔHoppo Frank ©
2324 ΔHeuer Fred C
2329 ΔGarrison Geo E ©
2345 ΔTrippy Phillip J ©
2301 ΔHanson Rudolph E ©
2309 Lambert Godfred P ©
2313 Staples Wayne E ©
2319 Richardson John W ©
2327 ΔMoje Donald W ©
Columbian way intersects
2333 ΔArend Christopher ©
2343 Hunt Frank P ©
2347 ΔLaverdure Jos ©
2355 ΔChiaromonte Frank ©
30th av S and Empire way
intersect
3004 ΔKing County Welfare Dept
(Balmier Zone)
3113 ΔSchaefer Robt C ©
3117 ΔSchaefer Robt A ©
32d av S intersects
3420 Wick Frank
35th av S intersects
3502 ΔWeymouth Harold K ©
3506 Peet Orville J ©
3509 ΔDeBritz Roy V ©
3514 Lewis Wilbert F
36th av, Rainier av, 38th and
39th av S intersect
3925 Franklin Raymond C ©
3930 ΔRichardson E J Mrs ©
3933 ΔCoffman Gerald W ©
40th, 41st, 42d and 43d avs S
intersect
4309 Monk Kenneth P
4315 ΔHowe Walter D
4319 Rittenhouse M E Mrs ©
44th av S intersects
4401 ΔRipley Elphinstone K ©
4417 ΔSpeake Willie V Mrs ©
45th av S intersects
4503 Beutlich Elsa Mrs ©
4511 Goetting Carl W ©
46th and 47th avs S intersect
4702 ΔDanaher Wm J ©
4706 ΔJohnson Ralph S ©
48th av S intersects
4803 ΔOlson Carl A ©
4809 ΔFischer Harry L ©
4815 ΔLee Arth L ©
49th and 50th avs S intersect
4903 ΔChristiansen A M ©
5002 Havley Richd
5006 Dallke Curtis F
5008 ΔHubbard Rex O
5009 ΔPretsch Fredk ©
5011 ΔHelmerson N J
5015 ΔDodson Perry A ©
5019 ΔMcCutcheon Alfd J ©
51st av S intersects

5102 ΔHoward Henry B ©
5103 ΔNelson Alida Mrs
5108 ΔRay Lindsay J
5109 ΔVebslage Ralph F ©
52d av S intersects
5202 Schmidt Theo W ©
5212 ΔSmith Bernice B ©
Stewart Thos J
5221 ΔCreveye Chas E ©
53d av S intersects
5302 ΔJennings Chas R ©
5303 ΔStroud Francis H ©
5307 Frenzelt Robt W ©
5308 Hughett Matilda Mrs ©
ΔSchmidt Amelia Mrs ©
5311 Friedl Rachel T Mrs ©
54th av S intersects
5403 ΔAlmquist Cecelia
5407 ΔJohnson Carl N
ALASKA W—Fr 4600 blk 1st
av s w
ΔP S P & L Co substation
Duwamish Waterway intersects
Unopened to 12th av SW
16th av SW intersects
Unopened to 21st av SW
25th av S intersects
2502 ΔKirk Oris E
2504 Roller Valentine
2508 Watson Bessie
2510 ΔMacDonald Walker K
26th av SW intersects
Unopened to 35th av SW
3507 Little Albert H ©
36th and 37th ave SW
intersect
3704 Smith Mary M
3706 ΔWoodhouse Josie M Mrs ©
3708 Thirty Seven O-Eight West
Alaska Apts
3709 Brummitt Fred J ©
3715 Gordon Arth L ©
38th and 39th avs SW and
Fauntleroy av intersect
3900 ΔWest Seattle Tire &
Brake Service
3901 ΔSerles Bros Gilmore Super
Service gas sta
3909 ΔDaniels & Brinton Inc
funeral dir
3922 ΔWilcox Motors Inc
auto dtrs
Wilcox Harold H
40th av SW intersects
4010 ΔWest Seattle Herald
4014 ΔGroves Welding & Ma-
chine Works
4019 ΔAndresen Motor Co Auto
dtrs
4022 Hart Chevrolet Co storage
41st av SW intersects
4100 ΔHart Chevrolet Co Inc auto
dtrs
4120 ΔWest Seattle Transfer &
Storage
4122 ΔBrown Erna Mrs real est
42d av SW intersects
4200 ΔLarkin E R gas sta
4201 MacDougall-Southwick
Co The elect ap-
pliances
4205 ΔWest Side Federal Savings
& Loan Assn
4207 ΔKiefer J B real est
Schmaitz Jos tlr
4209 ΔKoch Fredk W hdw
4210 ΔWalter Donald G real est
4212 ΔDoolittle Myrtle V Mrs
women's furngs
4213 ΔPeoples National Bank of
Washington West Seattle
Branch
4214 ΔNelson Alice Flowers
4217 Nifty Barber Shop
Woolscroft Harry N
4218 Arctic Ice Cream confrs
4218 1/2 Campbell Building Apts
ΔJohns Benj mgr
4219 ΔNorthwestern Mutual Fire
Assn br
ΔNorthwest Casualty Co br
Wiederhold Clarence
real est
ΔCampbell Morrison Ins
California av intersects
4302 Crescent Building
Crescent Apartments
4304 ΔMcCaughy Agnes P Mrs
butter and eggs
4306 Enzeroth Geo J barber

PACIFIC 1st FEDERAL SAVINGS

OREGON St W 1944

1436

HOME OWNED

HOME UNDERTAKING CO. PRICES AND TERMS MOST REASONABLE

HOME OPERATED

9TH AV. & UNION

ELIOT 0431

FINCH HAGGARD MOR.

CREMATORY

RESIDENTS ONLY RENT ELEMENTS 5 DUES DG. 462

ORCAS—Contd 5404 McAllister Emmett L VonNormann Karl R Jenkins Theo C

5003 Martin Olga E Mrs Seward Park av intersects

ORCAS, W—Fr 5700 blk 1st av S w 203 VanDyke Equipment Co Lindwall Karl

ORCHARD—Fr 7150 1st av S e 156 Seymour Chas W Walker Victor W Edmonson David C

4627 Fargher Thos W 4649 Krantz Alfd 4807 Nielson Harry

5072 Chastain Vera Mrs 5125 Aubuchon Edgar T Ferch Ray A Lindsey Robt M

ORCHARD, W—Fr 7200 12th av SW w 1216 Wirtanen Jalmar F Kirschner G

2209 Warnock Stanley 2224 Allen Henry A 2238 Marlin Clarence R

3618 Withers Josephine F Mrs 3801 Denny Wm D

3904 Johnson Martin J 3907 Burton Wm 3926 Moran Anthony J

4026 Mondt Llyod R 4117 Steele John E 4123 Nichols W Robt

4127 Myers Jos K 4127 McCloy J W 4134 Milton G Ray

4138 Cunningham Merle 4139 Bond Barno 4144 Helgason Leo J

ORCHARD PLACE—Fr 5000 blk Orchard s 7209 Samsel Zula E Mrs Attlesoy Herbert W

ORCHARD TERRACE—Fr 7100 blk Seward Park av e 5211 Shaunessy Richd V

OREGON—Fr 4500 blk E Marginal way e 314 Aaland Ski Co Aaland Emil

1302 VanNorman Arth G 1508 Hollenbeck Chester gas sta Unopened to Renton av

3005 Nold Clem J 3006 Toner Ward M 3008 Christopherson Raymond E

3013 Thomas Tyner C 3016 Jensen Arth G 3018 Morkley Milan

3035 Nielson Howard A 3036 Walsh Arth R 3037 Greene Nathaniel C

3054 Marlow Carl L 3055 Hensiec Clarence E 3057 Lillie Eug E

3060 Thompson Robt A 3062 DeVenter Geo L 3063 Crosick Robt W

3112 Vawter Wallace C 3114 Burchette Theo E 3115 Caso Moreno C

3129 Barnes Lewis 3129 Selam Ralph A 3131 Valska John A

3400 Maguire Hugh L 3508 Granard Lottie K Mrs Rainier intersects

3700 Fryer Eliz J Mrs 4427 Carroll Clarence H 4710 Motley Walter H

4801 Mowery Warren G 4805 Clary John A 4810 Brown Mathew H

4908 Grohmann Bertha M Mrs 4909 McKinley Willis J 5008 Baer Harold E

OREGON, W—Fr 4500 blk E Marginal way w Unopened 9th to 35th avs SW

3812 Hoff Henry M 4101 Davis Roeland E 4107 Shand Frank A

4204 Severson Mary I Mrs 4208 Ring Robt B California av intersects

4311 Fern Carl A 4315 Oregonian Apartments 4319 Walton Apartments

4407 Ridgeway Lindsay D 4414 Ervin Elmer C Glen way, 45th and 46th av SW intersect

4609 Harkrider Flora D Mrs 47th av SW intersects

ORIN COURT—Fr 7600 E Green Lake way ne 7414 Beardsley Lovell E

7415 Kearney Norman A 7421 Blackorby Roy L 7422 Josie Millie Mrs

7427 Connelly Merna M Mrs 7435 Bledsoe Howard F Green Lake United Presbyterian Church

7514 Green Lake United Presbyterian Church 7516 Morgan Cecelia Mrs 7518 Mallory Mark D

ORLEANS, W—Fr 3700 blk 30th av SW w 3012 Webb Lottie M

3017 Walters Elmer C 3018 Brauch Robt F 3022 Barkell Ellen Mrs

3023 Gafvert Steen W 3026 Crouch Harry 3027 Ulrich Laura Mrs

3032 Snyder Ray R 3037 Wheeler Walter J 3040 Ahnquist Carl L

3049 McBirnie John T 5331 King Lydia Mrs 5337 Hunter Madeline M

6806 Emory Gorman J Ellinger Jas L 6808 Lloyd Curtis A

6812 Bringle Al B 6816 Scott Roy S 6820 Larsen Robt W

6824 Garberg Cy 6827 Sherman Fredk brick contr 6839 Fredrikson Fritz

6848 Seattle Fire Dept Sta No 16 E 70th intersects

OTHELLO—Fr Duwamish waterway at 7300 blk e 781 Johnston Chas A

781 Johnston Chas A E Marginal way intersects 8th av S intersects

781 Washington Excelsior & Mfg Co Olsen Alfd S Unopened to 28th av S

2818 Rodman Chas E whol baker 2828 Boyer Geo E

2832 Clark Donald M 2836 Lott Kenneth B 2840 Johnston Richd W

2841 Rosinko Mchl 2851 Lawson Clyde E 3016 Fursteneau Nellie Mrs

3016 Fursteneau Nellie Mrs Beacon av intersects 3316 Lozier Ellsworth C

3316 Lozier Ellsworth C Unopened to 37th av S 3703 Colson Cleveland C

3703 Colson Cleveland C Dolence Cyril M 3711 Graham Jas E Jr

3712 Nusbaum John 3719 Anderson Kermit S Maynard Byron M

3727 Freborg Royal L Jayne Marion L 38th av S intersects

37TH AVE SW 1940

HOUSE HEATING...

3457△Titus Geo E ⊙
 3461 Sagerstrom Albert E
 Manning intersects
 3722 Fabbri Gino ⊙
 3728 Praml Lucile M
 W Charlestown intersects
 3815△Wood Thos A ⊙
 3819△Jensen Breneze N
 3830 Miller Betty P Mrs ⊙
 W Andover intersects
 4007 Andrews Arth G ⊙
 4011 Lockley Albert V
 4017 Micklethwaite John R ⊙
 4021△Offerdahl Iver ⊙
 4025△Lowden Robt H
 4040△Watson John A ⊙
 Bawden Sadie A Mrs
 4041△Anderson K John ⊙
 4044 Webster Roland O ⊙
 4045△Leonidas Myrtle L Mrs ⊙
 4049△Burge Wm T ⊙
 W Dakota intersects
 4112△Derr Rodney F ⊙
 4130△Peters Thurlow C ⊙
 4131 Vacant
 4147△Gilmour Roy L
 4158△Gunderson Glen A
 W Genesee intersects
 4400△King Chas J ⊙
 McCord Florence E Mrs
 4403△Bolke Victor W ⊙
 4407 Cramer Geo
 4410△Brown Geo R ⊙
 4413 Bolke Raymond W ⊙
 4414 Steen Theron C ⊙
 4417 Vacant
 4421△Crawford Harold R
 4427△Eastmark Felix ⊙
 4431△Benson Ivar A ⊙
 4443△Sherson Anna G ⊙
 W Oregon intersects
 4517△Banta Cornelius V ⊙
 4537△Hoffman Edwin B
 W Alaska intersects
 4708△Nacher Arth
 4715 Houle Albert J
 4717△Zimmerman Edwin R
 4721 Christensen Lloyd W
 4722△Hezel Emil L ⊙
 4724△Caldwell Wm C
 4725 Lotz Everett C
 4729△Watson L Pearl Mrs ⊙
 Maxwell Georgie B
 Hayward Helen O Mrs
 4730 Olson Fred K
 4733 Vacant
 4737△Cobley Jas H
 4741△Stein John P ⊙
 4745 Bergett Arne M
 4749△Linge John H
 4753△Cameron Edw R
 W Edmunds intersects
 4811 Mulrooney Mary Mrs
 4817 Carbonneau Belinda Mrs ⊙
 Herlander Frank H
 Colby Harry S
 W Hudson intersects
 5002 Sheirbon John W ⊙
 5004△Smith David A ⊙
 5008 Carlson Carl A ⊙
 5014 Moran Ina B ⊙
 5020 Rice Harry
 5024△Pierce Roy H ⊙
 5028△Scollard Wm ⊙
 5032△Talbot Robt E ⊙
 5036 Thompson Jos C ⊙
 5040△Madden Marion E
 5044△Colquhoun B Warren
 5048△Call H Boyd
 W Dawson intersects
 5201 Vitalich Anton F
 5217△Silken Anton ⊙
 5227 Morgan Helmer L ⊙
 5256△Render David W ⊙
 W Brandon intersects
 5402 Wallin Eric E ⊙
 5403 Northington Lena L Mrs ⊙
 5406 Wolfe Adolph E ⊙

5407 Walker Milton E
 5410△Holman Lee B ⊙
 5411 Randkleve Chas H
 5414 Malcolm Ollie M Mrs ⊙
 5422△Blankenship Danl O ⊙
 5432 Anderson Jas W ⊙
 5436△Alford Wm H
 5440△Stewart Claude E ⊙
 5444△Carpenter Benj F
 5446△Summers Jas E ⊙
 W Findlay intersects
 5657 Johnson Ernest L ⊙
 W Juneau intersects
 5903 Cleveland Dale
 5915△Stevenson Harry F
 W Raymond intersects
 6057 Vacant
 W Graham intersects
 6314△Nelson Vina I ⊙
 Newlove Josephine N
 6322△Boe Louis P ⊙
 6326 McDonald Jos M ⊙
 6331 Vacant
 6332△Wells Donald M ⊙
 Duvall Loyd F
 △Hostier Verl L
 △Simcox Edw L jr
 6338 Murtha Wm J ⊙
 6341 Myers Rex A ⊙
 6344△Baker Fredk ⊙
 6347△Svarz Anthony A ⊙
 6350△Robillard Leo R ⊙
 6354△Swenson Anna M Mrs ⊙
 6357 Hodge Geo B
 6358△Coonrod Edgar H ⊙
 W Morgan intersects
 6507△Smith Wm J ⊙
 6511△Malchau Danl J ⊙
 6516△Hannus Aug A
 6517△Oyler Chas G ⊙
 6521△Chamberlen M A Mrs ⊙
 Cooper Margt M Mrs
 6522 McCroskey M M Mrs ⊙
 6527△Gordon Lily A Mrs ⊙
 6528△Toford Albin M ⊙
 6531 Rohrig Geo W ⊙ acct
 6532△Yeager Frank C ⊙
 6536△Helgren Elmer
 6542△Baker Ivan V ⊙
 6547△Clyne Edna G
 6552△Walker Louis K
 W Warsaw intersects
 6703△Schweitzer Louis H ⊙
 6716△Sweeney Emanuel A ⊙
 6727△Gallagher Wm J ⊙
 6736△Lamont Frank ⊙
 6739 Wolford Alice A Mrs ⊙
 6742△James E Ray ⊙
 6750△Renner Geo A ⊙
 6754 Edwards Morgan M ⊙
 △Kenneally Francis B
 6757△Forschiedt Rachmiel ⊙
 6760 Boudgoust Geo ⊙
 W Willow intersects
 6900△Peterson Ralph C ⊙
 6909△Lynde Ira L ⊙
 6910△Norton Cyrus J
 6913△Young J Paul ⊙
 6916△Cotterill Philip H ⊙
 6919△Andrews Robt K ⊙
 6920△Hughes Theo N ⊙
 6925△Hagg Alex B ⊙
 6929 Runnings Harcourt G ⊙
 6932△Stephenson Chas R ⊙
 Sant Roy
 W Myrtle and W Webster intersect
 7512△Strong Ethel A Mrs ⊙
 7516 Costantino Michl J ⊙
 W Austin intersects
 7566 Finney Danl J ⊙
 W Ida and W Holden intersect
 7704 Broughton Glen A
 7718 Skaugen John ⊙
 7724 Lewis Ada L Mrs ⊙
 7732 Canedy Walter B ⊙
 7733△Ward Peggy R Mrs

7736 Dunham Ed H
 W Trenton intersects
 8312 Langdon John R ⊙
 8846△Hammond Geo ⊙
 W Henderson intersects
 9018 Simmons Adeline
 9022△Galbraith Wallace ⊙
 9023 Beikler Fred F
 9027 Carr Paik
 9030 Muller Margt F Mrs ⊙
 9056 Gray Chas F ⊙
 W Barton intersects
 9408 Wolcott Donald F ⊙
37TH AV W—Fr 3700 blk W McGraw n
 2417 Vacant
 2434 Vacant
 2602 Worden Jos ⊙
 2603△Cady Clarence E ⊙
 2608△Bruce Albert G ⊙
 2609△Anderson Roy A ⊙
 2613△Collins Robt ⊙
 2614△Charles John W ⊙
 2621△Thompson A J ⊙
 3211 Young Jos B ⊙
 3215△Bengtson Einar A ⊙
 3222 Vacant
 3523 Childs Henry L
 W Bertona intersects
 3415△Heimbach Letah Mrs ⊙
 3416△Peterson Jack ⊙ bldg
 contr
 3422 New York Underwriters
 Harrington Paul F
 3445 Christiansen Marlon H ⊙
37TH PLACE—Fr int MtRainier dr and Ridgeway pl s
 3107△Searing Wm H ⊙
 3111△Fricks Lunsford D ⊙
 3114△O'Reilly Arth E ⊙
 Rhoads Eliz M Mrs
 3119△Kinney Danl S ⊙
 3120△Wenger Harry V
 3123△Campbell Horace ⊙
 3126△Corkille John D ⊙
 3131△Mayer Harry
 3134△Evans G Watkin ⊙
 3135△Pritchard Wilmot T
 Hanford intersects
 3201△Kennedy Jesse G jr
 3205△Barnes Lucy R
 3208△Bauer Albert E ⊙
 3209 Vacant
 3215△Palmquist Aug ⊙
 3219 Wickstrom Betty C Mrs ⊙
 3221 Offield Jas W
 3227 Carvill Alphonso S ⊙
 3228△Patzold Oswald ⊙
 3231△Youngs John E ⊙
 3232 Vacant
 3235△Hendricks Edw J ⊙
 Bilsborrow Gracia C Mrs
 3236△Lucas Fred R
 Dempster Alex
 3239△Davison Margt Mrs ⊙
 3243△McClelland Victor H
 3245△Gilbert Page M
 Coulter Margt R
 Horton intersects
 3301△Gaylord Fredk A ⊙
 △Dinsmore B Winfield
 3302△Stevenson Iva F Mrs ⊙
 3312△Thomas Jas B ⊙
38TH, E—Fr 3800 blk Roosevelt way e
 1006△Bäck Selma Mrs ⊙
 Discontinued Univ way to Union Bay pl
 3912△Marsh Murray B
 3923△Horowitz Chas ⊙
 40th av NE begins
 4006△Garcia-Prada Carlos ⊙
 4011 Graves L Wallis
 4012△Bartells Clifford A
 4016△Larson O A

38TH AVE SW 1940

SS
HS
ATS
IC
ND
RS
V
f
e
S

38TH AV S—Contd
7753△Tarte Hudson T ⊙
Kenyon intersects
8347 Dahl Martin O ⊙ poultry breeder
Unopened to Trenton
Beacon av, Barton, Benefit and Cambridge intersect
9406 Frovick Henry ⊙
Roxbury intersects
38TH AV SW—Fr 3800 blk Ad-miral way s
2609△Davis Frank R ⊙
2610△Brett Geo S ⊙
2613 West Wm H ⊙
2616 Deegan John F ⊙
2617 Soderberg Carl J
2622△Leon Carl L ⊙
Olga intersects
2653△Graham Bridget Mrs ⊙
2656△Timmer Sarah J Mrs ⊙
2657△Bergseth Engebret A ⊙
2663△Outerbridge Jas G ⊙
2664 Burrus Fletcher R
2666△Peltier Gaylord D ⊙
2669△Brown Donald M
Richardson Mary G Mrs
2670△Nordgren J J Mrs ⊙
2673△Rundlett Clara E
2676△Olsbach Paul H ⊙
2679△Beslow John W ⊙
W Lander intersects
2701△Sistig Lorenz W ⊙
2705 Vacant
2712 Sherman Albert R
2715△Adams Robt C ⊙
2719△Dyson Wilfred S ⊙
2721 Millard Alvin W ⊙
2722△Mead Richd F
2725 Toyer Fredk J ⊙
2726△Bonfield Arth ⊙
2729△Owens Francis P ⊙
2732△Pickrell John
2733△Delaney Earl W ⊙
2737△Lang Otto W ⊙
2738△Meenach Wm R ⊙
2740 Vacant
2741 Jacobson Emma ⊙
2745△Johnson Glenn E ⊙
2746 Baskett Geo V ⊙
2749△Carlsten Axel F ⊙
2752 Partridge Frank H ⊙
2753△Statham Harry E ⊙
2761△Barnecut Geo D ⊙
W Stevens intersects
3002△Hardy John D ⊙
McCaffery Mary Mrs
3003△Eggers Wm H ⊙
3006△Savage Jos H ⊙
3007△Sundberg Carl V ⊙
3008 Larson Norman V
3009 Killeen Chas A ⊙
3014 Hartman Lawrence E
3016 Watson Bert E
3017△Hadley Chester A ⊙
3022△Lyon Rhea Mrs
3024△Radovich Nicholas J ⊙
3028 Wise Robt S ⊙
3029 Foote Clarence E ⊙
3031△Aldridge Lolita O Mrs ⊙
3032 Vacant
3035△Clemings Vera V Mrs ⊙
3036△Morrill Wm E ⊙
3039 McKinstry Walter W ⊙
3040 Rubart Roscoe H ⊙
3043△Hemmerling Geo J
3044 Martin Saml ⊙
3047△Kirby Thos A ⊙
3048 Rader Wendell ⊙
3051 Barnet John G
3052 Forster Geo F
3058 Fieber Adolph J ⊙
3059△Pedersen Hans ⊙ cement contr
W Hanford intersects
3200△Hansen Haakon E
3207 Smith Francis D

3208△Huppman Richd E ⊙
3209△Smith S Walter ⊙
3210△Dyer J J Mrs ⊙ nurse Beck Wm A
3215△Covich Marion ⊙
3218△Tribble Alice L Mrs ⊙
3218½ Medley Clyde
3222△Johnsey Bell T Mrs
3225△Hays Millie A Mrs
3228△Ryan L L jr ⊙ gas sta.
3229△Melton Burr C ⊙
3232△Bowerman Ira L
3239△Smith Robt L ⊙
3243△Lowthian Tom S
3247△Benson Roy T ⊙
3248△Buckley Georgia M Mrs ⊙
3250△Ehling Arnold C
3251△Lively Howard L ⊙ elec contr
3259△Anderson John E
3260△Unger Christ M
3263△Lember Peter B ⊙
Stevens Jessie B Mrs
3264△Louden Fred W ⊙
3267△Myers Irving W ⊙
3268△Dudley Max M
3275△Current Lynn B ⊙
3278△Brunyer Edna M Mrs
3279△Leverett Guilford C ⊙
W Hinds intersects
3403△Hanson Jay D
3406△Kootros Nicholas J ⊙
3407△Olson Arth W
3410△Bird Reginald H ⊙
3414△Schwartz Ernest J
3417△Zengel Frank ⊙
3422 Morrow Hamilton G ⊙
3423△Croxford Fred A ⊙
3426△Upper Margt M Mrs ⊙
3427△Eklow Ralph G ⊙
3437△Harling Arth ⊙
3442△Everitt Wm M ⊙
3443 Scott John G ⊙
3446△Cunningham Jos H ⊙
3447 Wolverton F Danl
3450△Qualheim Benny C Mrs ⊙
3451△Conner Guy ⊙
3453△Johnson Gust A ⊙
3457△Scott Wm J ⊙
3463△Scott Alfd ⊙
Manning and W Charlestown intersect
3711△Parsons Everett B ⊙
Walsh Jos A
3718 Clough Allan L ⊙
3722△Hess Wm A ⊙
3738△Treiber Paul S ⊙
W Bradford intersects
3802△Swenson Hilmer ⊙
Rosengren Kjerstie
W Andover intersects
4000△Rafanelli Gino
4001 Robertson Mary E Mrs ⊙
4007 Fletcher Kenneth ⊙
Gavey Rose E Mrs drsmkr
4011 Brun Amil E ⊙
4012 Harris Harry
4016△Henry David E ⊙
4017△Marchi Umberto ⊙
4020△Moore Raymond C ⊙
4021 Moushey Jos P
4024△Thomason Jas T ⊙
4030△Robbins Fred ⊙
4031△VandeMark K E Mrs ⊙
Grout Frances B Mrs
4035 Saxby Glenn C
4038△Young Fred C ⊙
4039 Wilkerson Roscoe M
4043 Roper Nellie A Mrs ⊙
4045△Wang Vera E Mrs
4046 Knudsen Ole T sewer contr
W Dakota intersects
4103 Smith Elsie N
4107△Coleman Arth C ⊙
4109△Herr Rudolph P ⊙
4111△Foley Wm H ⊙
4117△Hreha Jos F ⊙
4121 Vacant

4125 Vacant
4126△Isaacson J Evald ⊙
4129 Heaton Valencia Mrs
4130△Rich Lawrence H ⊙
4135 Franolich Frank
4139 Crane Vernon L
4145 Moe Andrew L
4146△Schultz Charlotte Mrs. ⊙
4149 Cherskov Benj
4152△Oman John E ⊙
4155 Kencke Fred C
W Genesee intersects
4403△Winger Wendall N ⊙
4407△Chambers V Geo ⊙
4411△Wallis Robt J ⊙
4416 Haenggi Arnold C
4417△Knutson Carl E ⊙
4420△Marsh Paul
4422△Daniels Robt L ⊙
4423△Winsor Horace G ⊙
4426△Ellis Robt W ⊙
4427△Gaupp Chas
4432 Doyle Percy C ⊙
4436△Smith Harold E ⊙
4441△Fatum Wm H ⊙
4442△King Geo W ⊙
4446 Juras Viska ⊙
4451 Vacant
4453△Gauthier Arth C
4457△Williams Theresa M
4536 Vacant
W Oregon and W Alaska intersect
4718△Reppar Jos E ⊙
4721 Brunett Frank
4724 Terrana Jos P
4728△Willi Chas J
4732 Scrimsher Albert J
4736 Gramann Harry W ⊙
4740△Sibon Bernard J ⊙
4744△Smith Ralph R ⊙
W Edmunds intersects
4817 Hudson Allison A Mrs
4823△Bishop Robt W ⊙
4827△Benna John V ⊙
4831 Campagnaro Jos ⊙
W Hudson and W Dawson intersect
5215△Rothwell Norman H ⊙
5226 Ritchie Jas L ⊙
W Brandon intersects
5407△Valleau Wm H ⊙
5416 Metz Louis P ⊙
5417△Willis Fred C ⊙
5427△Moe Peter ⊙
W Findlay intersects
5606△Knowles John H ⊙
5610 Koeppen Madge Mrs
5612△Watson Floyd ⊙
5626△Hibbert Chas W ⊙
5632 McFarland Chas F ⊙
5636 Lundquist Andrew E ⊙
5648 Knowles John H jr
W Juneau intersects
5902 Vacant
5903 Burke Martin A ⊙
5904 Collins Fred F
5906 Vacant
5907 Grootemaat Wm F
5911△Larsen Walter H ⊙
5916 Cottrill Bertha A Mrs
5917-37 Vacant
5941△King Chauncey G ⊙
5942 Stevenson Chas F ⊙
5947 Schaumburg Anna E Mrs
5952 Traeger Albert ⊙
5953 Juhl Benj ⊙
5955△Richards Vere ⊙
5956 Day Vernon S ⊙
W Raymond intersects
6001 DeLaRose Chas ⊙
6007 Joslyn Olive
6011 Welch Ethel M Mrs ⊙
6023△Knighton Lester
6026 Lanphear Wm H ⊙
6027 Fisher Walter L
6034△Wohlrahe Adolph G ⊙
6036 Thornton Geo K

SKYLIGHTS

39TH AVE SW 1940

4277 39th Av. S. W.

TEL. WEST 0349

39TH AV SW—Contd
 3056 Percival Edw
 W Hanford intersects
 3202ΔRhodes Herbert C
 3208ΔMyers Arlo K ⊙
 3212 Dahl Jentoft G ⊙
 3216 Hadley Arth
 3219 Howard Elmer T ⊙
 3222ΔLemon Jennie L Mrs
 3223ΔBerg Robt W
 3227 Griesel Paul F
 3228 Kehrer Victor J ⊙
 3235ΔCole Edw B ⊙
 3236ΔBreen Jas J ⊙
 3239 Woffard Jas W
 3246 Zednick Jos J ⊙
 3250ΔKiddler Delmar C ⊙
 3251 Pancich Jos A ⊙
 3260 Seavey Jack C
 3263 Johnson David C ⊙
 3264ΔOrthel Lucy A Mrs ⊙
 3267ΔWilcox Jack O
 3270 Johnson Elmer G ⊙
 3271ΔMuir John C ⊙
 3274ΔLuke Alfd E ⊙
 3277ΔEllerby Jas D ⊙
 3281ΔCotton Harry
 W Hinds intersects
 3400 Foster Effie M Mrs
 3403 Vacant
 3405 Bellam Jos E jr
 3406 Holzschuh Albert F ⊙
 3412ΔWelfelt Louis J ⊙
 3413ΔSather Norton C
 3416 Buckman Harry F ⊙
 3417ΔDuffy Edw ⊙
 3420 Ryan Cecil J ⊙
 3424 Mills Lydia Mrs
 3425 Solver Martin H ⊙
 3427ΔKeasal Rinaldo jr
 3428 Shane Herbert E ⊙
 3433ΔAdams Harold L ⊙
 3436ΔCamp Glenn W ⊙
 3437ΔEcklund Elmer G ⊙
 3440 Camp Perry P ⊙
 3441ΔDougherty Robt E ⊙
 3446 Wiederstrom Haakon E ⊙
 3447ΔHarrington Vernon E ⊙
 3451ΔOates Jack T ⊙
 Stoll Emma Mrs
 3452ΔMeredith Philip R ⊙
 3456 Nygren Elmer F ⊙
 3459ΔKaplowitz Meyer
 3465ΔCornall John H ⊙
 Manning intersects
 3702 Harris Wm C ⊙
 3711ΔIrvine Alfd D ⊙
 3716ΔSchroeder Fredk W ⊙
 3719ΔNuber Lewis J
 W Charlestown intersects
 3812ΔHeinzinger John P ⊙
 3815ΔTinsley Fay E ⊙
 3818ΔStrand Peter H ⊙
 3821ΔJoyce Glenn E ⊙
 3826ΔRatcliff Willard A ⊙
 Bright Rose S Mrs
 W Bradford intersects
 3900ΔColbert Carlos ⊙
 3903 Galster Wm M ⊙
 3907ΔLinde Fritz T
 3911ΔGangnes Martin J ⊙
 3915ΔAnderson Eilert ⊙
 3918ΔHill Robt ⊙
 3919 Vacant
 W Andover intersects
 4002ΔStoneman Wm A ⊙
 Zinn Carrie E Mrs
 4003ΔCorner Edna Mrs ⊙
 4007ΔMorrison Geo J ⊙
 4008ΔPeterson Harry W ⊙
 4012ΔPopp Jos A ⊙
 4013 Corner Thos E ⊙
 4017ΔChase Milton T ⊙
 4021ΔBronconier David W ⊙
 4022ΔShew Roland M
 4025ΔStaats Clarence V ⊙
 4031ΔBerven Clarence ⊙
 4041ΔHough Stanley L ⊙

4043ΔLesser Fred A ⊙
 4047ΔBarber Richd W ⊙
 4055 Gardner Henry J
 4059ΔHall Wm C ⊙
 W Dakota intersects
 4104ΔAllen Ernest P
 4110 Jones Thos H
 4114 Dickinson Walter P ⊙
 4117 Hartog Jos B ⊙
 4121ΔNelson Wm T ⊙
 4124ΔWeller Arth H ⊙
 4125 Beahm Jos
 4128ΔKoester Peter P ⊙
 4129ΔJohnson Leonard H
 4142 Vacant
 4146 Cramer Carl D ⊙
 W Genesee intersects
 4402ΔJohnson Arth W ⊙
 4403 McCarthy Jas ⊙
 4409ΔMisner Rose E ⊙
 4413 Murray Thos ⊙
 4414ΔDelBianco Guido G ⊙
 4417ΔRegan Jas J ⊙
 4420 Zuncs Geo R
 4424ΔRaymond Edw W
 4427 Grgich Michl ⊙
 4428 Lassila Rano R
 4436 Murphy Mary E Mrs ⊙
 ΔHollick Geo E
 4437ΔCarter Annie Mrs ⊙
 Crosby Irving E
 4439 Vacant
 4440 Norgren E A ⊙
 4442ΔHopkins Harold D ⊙
 4446 Turpen Wm R
 4448ΔPete John ⊙
 4450 Winkler Chas R
 4451ΔJones Pryce ⊙
 4452ΔWrye Ruth T Mrs ⊙
 4456 Vacant
 4457 Simpson Robt L
 W Oregon intersects
 4519ΔSaar Walter M
 4535ΔM & M Cash & Carry
 whol gro
 4537ΔPacific Dye Works Inc
 ΔPacific Fur Dyers
 **W Alaska and Fauntleroy av
 intersect
 street stops**
 W Findlay intersects
 5427 Northern Carl V ⊙
 5640 Vacant
 5644 Orth Harold W ⊙
 5648 Baker Bertrum D
 5652 Vigna Robt J
 W Juneau intersects
 5902ΔRoth Wm ⊙
 5906ΔBachman Leo C ⊙
 5912ΔFant Eric ⊙
 5928 McDermid Hattie E Mrs ⊙
 5932 Williams Geo W
 Prindiville Kath L Mrs
 5936ΔDavenport Geo A ⊙
 5940 Davey Edw N ⊙
 W Raymond intersects
 6022 Vacant
 6032 Thompson Arth R
 6036 Belanger Alric
 6037 McElhose Earl R
 6040ΔMoore Chester E ⊙
 6043 Coffey Kath G Mrs ⊙
 6046ΔYates Clark B ⊙
 6052ΔMearns David S ⊙
 W Graham intersects
 6306 Vacant
 6310ΔSwanson Walfred ⊙
 6318 Thomas John S ⊙
 6322 Sellar Everett W
 6325 Webb Wm
 6326ΔWilson Howard K ⊙
 6329ΔRoemhild Geo A ⊙
 6336ΔDumphy Patk J ⊙
 Ford Eliz C Mrs
 6337ΔZoellner Geo I ⊙
 6341ΔAngle Gustaf T
 6342ΔHook Rose R Mrs ⊙
 6345ΔLeRiche Raymond E ⊙

6348 Vacant
 6349 Gilbert C Lloyd ⊙
 6350 Walters Arth E ⊙
 6359ΔHumphrey Leslie ⊙
 W Morgan intersects
 6501ΔTodd Herbert H ⊙
 Wilson Anna M Mrs
 6502ΔCoover Foster M ⊙
 6508 Rosengreen Harold N ⊙
 6512 Glasgow Merritt C ⊙
 Steele T Ashby
 Hatten Lola A Mrs
 6515 Marriett Geo C ⊙ pnr
 6516 Scott Byron L ⊙
 6517ΔSampson Severin S ⊙
 6522ΔWilson J K ⊙
 6525 Taylor Alex
 6526ΔPainter Elmer ⊙
 W Warsaw ends
 6610ΔGardner Phil T ⊙
 6622ΔAdams Orion M ⊙
 6626ΔWellington Saml P ⊙
 W Holly resumes
 6701ΔBrewer Geo W ⊙
 6707 Drisko Clarence E
 6708ΔMcCrath Fred ⊙
 6711ΔFry Bert E ⊙
 6726ΔHobert Harold W ⊙
 6727ΔMcClanahan Thos E ⊙
 6732ΔHidy Arch B jr
 6734ΔLee Frank M ⊙
 6736ΔViles Farney H
 6746ΔOstle Thos R ⊙
 6750 Lewis Wm H ⊙
 W Willow stops
 6901ΔWolfe Calvin C ⊙
 6905ΔFinn Earl L ⊙
 6906 Reid Jas
 6909 Vacant
 6912ΔRobertson Jas ⊙ hauling
 contr
 6915ΔBallentine Wm S ⊙
 6921 Delfeld Mathias J
 6926ΔMalmburg John L ⊙
 6932 Schuelke Arth W ⊙
 W Frontenac begins
 7015 Hess Glenray S
 W Myrtle intersects
 7103ΔBaeder W L Mrs ⊙
 7107ΔHodgson Stanley W
 7108 Miller Elmer W ⊙
 7121ΔWines Wm P ⊙
 7134 Hayden Leona A Mrs
 W Orchard intersects
 7224ΔMinard Gladys E ⊙
 7228ΔLyon John H ⊙
 7232ΔStrandin Karl G ⊙
 7238ΔBelleman Guy N ⊙
 W Othello intersects
 7311 Erwin Fred J ⊙
 7314ΔBond Harry D ⊙
 7318ΔPark Geo M ⊙
 7321 Knull Kenneth L
 7326ΔNelson Valdemar ⊙
 7329ΔRust Andrew P
 7333ΔHull Geo F ⊙
 7337ΔRasmussen Chris ⊙
 7341ΔMatteson Edw E ⊙
 7347ΔWoodruff Wm C
 W Webster intersects
 7515ΔNeerland Hans L ⊙
 W Austin and Ida intersect
 7712ΔNorris Richd H ⊙
 W Holden intersects
 7814ΔOgdon Charlie B ⊙
 W Kenyon intersects
 7912ΔHergert Theo ⊙
 W Monroe intersects
 8004ΔRitchie Ella Mrs
 8014ΔDenney Chas L
 W Elm Grove intersects
 8104ΔKing Wm F ⊙
 **W Southern, Rose, Thistle, Till-
 man and Cloverdale intersect**
 8846ΔMathewson Mark M ⊙
 8856ΔLansbury Jas E ⊙
 W Henderson intersects
 9004 Belcher Lloyd R

ALASKA St 1940

AIRPORT WAY—Contd
 5909△Georgetown Hardware Co
 5909½ Airport way
 5913△Valdright Guiseppe ◎
 5917 Katz Isadore barber
 5919△Maes Jules Co restr and
 beer parlor
 5919½ Apartments
 Prendergast W Patk
 Shearer Earl R
Nebraska intersects
 5951△Georgetown Grocery &
 Market gro and meats
 5953△Georgetown Tavern
 Meyers Chas F restr
 5955 Milos Jack M barber
 5957 Wold Ottar watchmkr
 5959△International Pharmacy
Vale intersects
 6004△Rainier Ice & Cold Storage
 Inc ice mfrs and cold stge
 6007△Union Grocery & Market
 gro and meats
 6009△Schafer Ella G Mrs beauty
 shop
 6011 Vacant
 6013 Dennis Walter T barber
 6015△Rainier Restaurant
 6017△Gordon Jas & Sons real est
 and ins
 6023 Georgetown Variety Store
 6023½△Wilson Apartments
 Woillard Mary A Mrs mgr
 △Anderson Mary G dentist
 Bowman Edw
 Clift Harold
 Lane Chas
 Lethenstrom Mervin A
 Modrow Anna Mrs
 Murray Geo
 Smith Alex
 Smith Stanley J
 Witham Chas
 6025 Searles Walter E beer parlor
 6027 Lysne Melvin barber
 △Walker Printing Co
 6029 Vacant
 6031△Bloechlinger Emil J gro
 6033△Walton Jos H barber
 6033½ LeMay Edw L watch repr
Juneau intersects
 6101△Fitz Motor Co auto dlrs
 and reprs
 6217 Murphy Jas A gas sta
 6221 Ellis Joel E jr
Albro pl intersects
 6253 Vacant
 6257 Heath Frank M
 6269 Vacant
 6275 Marino Frank ◎
 6279-81 Vacant
 6285 Faulkner Joel L
Hardy intersects
 6300 Seattle Transit System
 Georgetown shops
King County Airport
 Boeing Field
 Boeing Field Cafe
 Duxbury Kenneth B barber
 △Galvin Flying Service air
 transportation aerial pho-
 tos and flying sch
 Kurtzer Flying Service fly-
 ing school
 △Northwest Airlines Inc
 △Northwest Air Service Inc
 Trans-Canada Air Lines
 △United Air Lines Trans-
 port Corp
 △US Army Air Corps De-
 tachment
 △US Civil Aeronautics Au-
 thority
 △US Civil Aeronautics Au-
 thority Communication
 Station

△US Weather Bureau Aero-
 logical Station
 △Washington Aircraft &
 Transport Corp flying
 school
ALAMO PLACE — Fr 1700 blk
 Horton s
 3311△Davis Arth S ◎
 3314 LeBlonde Chas E ◎
 3322△Frankhouser Roy E ◎
 Condon Bert G
Hinds intersects
 3402△Smith Robt N
 3404 Rohde Wm
 3408 Crowder Roy M ◎
 3409△Goto Saml M
 3412 Varacalli Anthony B
 3416 Vacant
 3417△Travelli Anton ◎
 3418△Hoenshell Marlon S ◎
 Ferwerda Sarah E Mrs
 3419△Canaan Saml R ◎
 3422 Poynter Frank ◎
 3426△Smedley Jeanette Mrs
 3430△Kihlberg Johan A ◎
 3431 Tessandore Angelo J ◎
 3433△Beers Geo L ◎
Spokane intersects
ALASKA—Fr 4700 5th av S e
 601△Silver Tip Inc venetian
 blind slat mfrs
 614 Johnson Orval N
 615△American Builders bldg
 matls
 618 Vacant
 622 Snodgrass Francis M
 651△Webster-Brinkley Co machy
 666 Hanthorn Wesley H
7th av S intersects
 710 Peterson Edw
 1007 Vacant
 1063 Gordon J Howard ◎
Snoqualmie ends
 2007△Merritt Chas K ◎
 2011 Oblad Briant O ◎
 2013 Vacant
 2021△Knowles Frank W ◎
 2023 Howat Alec G
 2031 Vacant
Beacon av intersects
 2303△Trippy John J ◎
 2311 Lowden Wilfred J
 2324 Vacant
 2801△Hanson Rudolph E ◎
 2807 Lambert Godfred P
 2813△Dorr Harry G ◎
 2819 Richardson John W ◎
 2823 Vacant
 2827 Moje Donald W ◎
Columbian way intersects
 2833△Arend Christopher ◎
 2843 Hunt Frank P ◎
 2847△Laverdure Jos ◎
 2855 Chiramonte A W Mrs ◎
30th av S and Empire way
intersect
 3004△King County Welfare Dept
 (Rural Zone)
 3113 Pepin Mary A Mrs
 3117 Schaefer Robt A
32d av S intersects
 3420 Vacant
35th av S intersects
 3502△Heater Marie L Mrs
 3506 Peet Orville J
 3509△DeBritz Roy V ◎
Rainier av, 38th and 39th av S
intersect
 3925 Schwarzenberger Edw J ◎
 3930 Richardson Chas H ◎
 3933 Vacant
40th, 41st, 42d and 43d avs S
intersect
 4309△Nelson Edw T ◎
 4315△Hopkins Lillis S ◎

4319 Rittenhouse M E Mrs ◎
 Darst Earl J
44th av S intersects
 4401△Ripley E King ◎
 4417△Speake Geo T ◎
45th av S intersects
 4503 Beutlich Elsa Mrs ◎
 4511 Goetting Carl W
46th av S intersects
 4673 Vacant
47th av S intersects
 4702 Danaher Wm J ◎
 4706 Kahan Frank ◎
48th av S intersects
 4809△DeVore Wimer E ◎
 4815△Lee Arth L ◎
49th and 50th avs S intersect
 5008 Farris John H
 5009 Schildt Arth ◎
 5011△Graves John T
 5015△Dodson Perry A ◎
 5019△McCutcheon Alfd J ◎
51st av S intersects
 5102△Howard Henry B ◎
 5103△Nelson Nicholas J ◎
 5108△Ray Lindsey J
 5109 Vehslage Ralph F ◎
52d av S intersects
 5212△Smith Bernice B ◎
 Stewart Thos J
 5221 Creevey Mary E Mrs ◎
53d av S intersects
 5302△Jennings Chas R ◎
 5303△Stroud Francis H
 5307△Frentzel W Robt ◎
 5308△Schmidt Henry E ◎
 5311 Friedli Rachel J ◎
54th av S intersects
 5403△Almquist Cecelia G Mrs ◎
 Cunningham Ella Mrs
ALASKA, W—Fr 4600 blk 1st
av S w
 220△P S P & L Co substation
Duwamish Waterway intersects
 1115 Vacant
35th av SW intersects
 3507 Little Albert H ◎
36th and 37th avs SW
intersect
 3704 Warnick Geo
 3706 Iseminger Paul M
 3708 Henderson Walter A
 Moen Carl O
 △Woodhouse Andrew J
38th and 39th avs SW and
Fauntleroy av intersect
 3900△General Tire Co The gas
 sta
 All Service Garage auto reprs
 3901△Serles Bros Gilmore Super
 Service gas sta
 Lynn Joel W auto repr
 3922△Wilcox Motors auto dlrs
 3923 Wilcox Motors used cars
40th av SW intersects
 4010△West Seattle Herald
 West Seattle Printing and
 Stationery Co
 4014△Groves Auto Parts & Ma-
 chine Works
 4019△Andresen Motors Inc
 △Stahl Oliver J auto repr
 4022 Vacant
41st av SW intersects
 4100△Hart Motor Co auto dlrs
 4120△West Seattle Transfer &
 Storage Inc
 4122 Brown Erna real est
42d av SW intersects
 4200△Collins & Camp gas sta
 4203△Currin & Carlton auto reprs
 Palmer D Wylie gas sta
 4205△West Side Federal Savings
 & Loan Assn

FAUNTLEROY AVE 1940

1411 Fourth Ave. Bldg.

Tel. SENECA 2000

Seattle, Washington

2724△Oil Burner Engineering Co
 △Clinton Chas S ◎
 2731△Clark Herbert W boat bldr
 and livery
 Chase Roy P

Hamlin begins

2808 Eden Fred
 2810 Crook Beatrice Mrs
 2812△Smith Carl E
 2816△Thomas Morley ◎
 2818△Wahlborg John E ◎
 2820 Davis John
 2822 Ripley Harlan D
 2830 Slasor Kate Mrs
 2838 Young Wm
 2852 Johnson Johan A ◎
 2854△Britain Cassius M ◎
 2858△Johnson Jas G ◎
 2868 Parsons Lois M Mrs ◎
 2870 Martin Kath Mrs
 2872△McKay Leon G ◎
 2875 Daves Richd J ◎
 2906-18 Vacant
 2918A Latham Walter S ◎
 2918B Fetterhoff Harry B ◎
 2920 DeMars Edw T ◎
 2922△Marcure Edith W Mrs
 2924 O'Brien Jas P
 2925△Flagler Marine Service
 boat bldrs
 2929A Estes E M
 2929B Butler Chas E ◎
 2929C Caruth Verne
 2929D Daffron Willis W
 2930 Peters Sophie Mrs ◎
 2934 Arms Lee
 2935 Fox John M ◎
 2937△Fruit Harley R
 2939 Foss Simon O ◎
 2940 Vacant
 2941 Vacant
 2945 Nord L Howard
 2945A Higgins Lawrence W
 2945B Bodden Richd
 2945C Garner Chan
 2945E Slaton Perc C
 O'Brien Leone Mrs
 2945F Myers Winston L ◎
 2945G△Barber Meda Mrs ◎
 2945H△Jensen Andrew ◎
 2945I Holmes Frances E ◎
 2945J Graham Marie Mrs
 2949 Skinloe Conrad

Allison begins

3101△Woodis Chas H ◎
 3104△Conn Elinor T Mrs
 3105 Wood Jas
 3107△Shepherd Otto C ◎
 3107½△Percey Douglas
 3109 Ernest Jas
 3109½ Bennett Clare S
 3111 Dalton Alfd P ◎
 3115 Vacant
 3115A Rasmussen Howard W
 3115½ Hart Floyd E ◎
 Currie Ray
 3118 Smith Cora Mrs
 3120△Cole Anna Mrs ◎
 3122△Gunnarson Alfd ◎
 3123△Melvin Lem ◎
 3125 Thornton Eva M Mrs
 3125A Loader Edwin ◎
 3125B Bohl Frank ◎
 3125D△Brower Ernest J
 3128 Bowman Willard G
 3133 Webber Geo H
 3137△Hutson O W boat bldr and
 livery
 3138 Selleck Walter W
 3141 Schille Chris P
 3142 Wendell Chas W ◎
 3144 DeHaan Burt
 3145 Barton Roy D ◎
 3146 Frank Lloyd E

Martin begins

3201△Blanchard N J Boat Co
 3208 Thurston Wilson P
 3212△Heglov Eric L ◎

3223 Hart Eliz K Mrs ◎
 3223A△Vassar Valentine L ◎
 3223B△McCoy Jas H ◎
 3223C Dalaba Ray
 3229△Beck John C ◎
 3229½ Gordon Geo E ◎
 3238 Grennan Jas B
 Holyome H R
 3240 Harris Silas H ◎
 3240½ Riley Maude Mrs
 Levinson Irving M
 Page M E Mrs
 3241 Smith H R ◎
 3241½ Sigler Chas B ◎
 Fuhrman av begins

FAIRVIEW PLACE—Fr 1100 Val-
 ley n
 819△Pacific Coast Coal Co br
 yard fuel
 △Radio Sales Corp
 △K R S C Broadcasting Sta
 820 Carey Philip Co The roof-
 ing mats

FARRAR—Fr ½ blk w of 5100

42d av S e
 3932△Fulmer Cecil H ◎
 3948△Northern Jas W fuel
 1st av S intersects
 5101 Lynch Bert
 5105 Larsen Johan J ◎
 5108△Wicks Henry ◎
 5110 Vacant
 5116△Denhart Paul J ◎
 5121△Helander Agatha Mrs ◎
 Lindblom Ellen M Mrs
 5126△Brown Robt E ◎
 5127 Wade Terrence J ◎
 5129△McGuire Harold E ◎
 5132 Casterline Clarence R
 52d av S intersects
 5206△Chandler Eric C ◎
 5207 Webster Wm P
 5209△Hegdahl Andrew B ◎
 5214 Duus Anton ◎
 5224 Stewart Rebecca A Mrs
 5229 Clark Louis W
 5230△Follrich Chas D ◎
 5233 Chambers Geo ◎
 5236 Richeson Jas L
 5237 Schramek Anthony ◎
 5243△Jackson Bruno ◎
 54th av S intersects

FARWELL PLACE—Fr 8600 39th
 av SW se

FAUNTLEROY AV—Fr 2300 blk

Harbor av SW s and sw
 3000 Strike Jas H ◎
 3007 Peterson Marie Mrs ◎
 3010△Brault Lewis M ◎
 3012△Monsen Martin ◎
 3015△Johnston Stuart H ◎
 3049 Vacant
 3059 Brummett Beryl B
 3410 Ross Lloyd
 3933△Baccetti Arth ◎
 W Andover intersects
 4004 Adams Jack T ◎
 4005△Ganzini Marco ◎
 4019△Lenz Carl ◎
 4022△Moore Cecil J ◎
 4029△Belknap Dale M ◎
 Anderson Paul
 4030 Eriksen Peter A
 4031△Hart Glen D ◎
 4039 Hoffman Jesse R ◎
 4052△Robison Geo J ◎
 4064 Hillery Rae
 4105△Heimgartner Wm J ◎
 4106△Weiger Victor ◎
 Lemon Asbareen C Mrs
 4110△Bahr Edw F
 4120△Loring Lee W ◎
 4132 Kernbach Margt E Mrs ◎
 4133 Vacant

4135 Asplund Bengt R ◎
 4140△Jones Richd T
 4151△Long Jacob H gro
 4153 Miron Hercules

35th av SW and W Genesee
 intersect

4421△Irvin C C beer parlor
 △Carlsen & Winquist Ser-
 vice Station gas sta
 △Richter Martin L auto repr
 4450△Pierce Jas W gas sta
 4458△Alki Lumber Co
 4459△Central Beverage Store
 beer and wine dlrs
 4463△Healy's Central Fuel Co
 4475 Lods Orrie C gro
 4477 Dodd Max M barber
 4479 Vacant
 4480△Landon Doretta D Mrs ◎
 4481 Larson Ethel I beer parlor
 4520△Spring Hill Lumber & Fuel
 Co
 4528△Saxby Glen C gas sta
 38th av SW intersects
 4551△Ryan Lawrence jr gas sta
 4557△Martin Fuel Co
 4580△Hartman's General Petro-
 leum Service gas sta
 4581△West Seattle Community
 Branch YMCA
 39th av SW and W Alaska
 intersect

4716△Campagnaro John ◎
 4726 Donaghey Florence D Mrs ◎
 4736△Welty Henry A ◎
 4740△Sellers Wm L
 4746△Cooper Clarence E ◎
 W Edmunds intersects
 4818 Judge Chas C ◎
 W Hudson intersects
 5000 Wheatley Corinne D Mrs ◎
 W Dawson intersects

5211△Perry Leonard
 5214△Webb Frank W
 5218 Vacant
 5219 Nichols Jessie A Mrs ◎
 5221△Hansen Thos O ◎
 5226 Schissler Fred ◎
 5229 Rowles Clayton ◎
 5233△Adams James W ◎
 5237 Sina Salid ◎
 5249 Uranker Anthony L ◎
 5251 Knudson Arth
 W Dawson and W Brandon
 intersect

5407 Covell Bernard S
 5417 Heath Willis R ◎
 5427 Northern Carl V ◎
 5437 Murphy Wm
 5443△Slane Ross D
 5447△Mason John C ◎
 5449 Hibbert Warner F
 5457△Kroupa Frank J ◎
 W Findlay intersects

5601 Fanning Chas H
 5624 DeCorte Leon ◎
 5634 Wristen Harold E
 5640 Vacant
 5647△Beans Anna D Mrs ◎
 W Juneau intersects

5901 Earling B G
 5907 Higley Benita C Mrs
 Blom Wm
 5908△Wolverton Wm D gro and
 gas sta

5909△Buchanan Jas L ◎
 5915 Brooks Charlotte F Mrs
 5920 Carson Frank ◎
 5921 Vacant
 5929 Miller Rose L Mrs
 5930 Applegate Eva Mrs ◎
 5932 Coulter Chas
 5939 Severson Oliver ◎
 5940 Crowe Agnes Mrs ◎
 5948 Thomson Saml J ◎
 5953 DeMeyer Germaine C Mrs ◎
 5956 Bond Mildred Mrs
 W Raymond intersects

LIU
 P
 W
 EV
 an
 ou
 M
 "Th
 ou

OREGON St W 1940

General Agent

MILWAUKEE, WISCONSIN

2d Av. Bldg.

177 Reeves Chas @
Discontinued to 46th av S
4627 Fargher Thos W @
4649 Vacant
4807 Hudson Roy E @
4813 Jackson Richd B @
4825 Murdock L L
4833 Centenero Lucia Mrs @
Rainier av intersects
5015 Cedarberg C W @
5022 Johnston Jas S
5030 Elliott David W @
5034 Hartwell Carter G @
5048 Friess Geo @
Orchard pl begins
5072 Walker Robt M
Samson Emma Mrs
5125 Aubuchon Edgar T @
5129 Middleton Harold M
5151 Abel Evelyn K Mrs @
Kinvig Richd M

ORCHARD, W—Fr 7200 36th av SW w

1220 Torbert Wm E @
1224 Johnson Walter S
1227 Lewis Ira M @
1232 Adolphson Rudolph @
1240 Lewis Chester M @
1245 Pelto Herman @
1246 Vacant
1283 Squire Jud C @
1285 Kelchner Maurice W @
1294 Pynnone Rosie Mrs @
22d av SW intersects
2209 Warnock Stanley
2238 Smith Morris C @
36th av SW intersects
3618 Withers Josephine Mrs @
38th av SW intersects

3801 Vacant
3802 Denny Wm D @
3805 Parke Donald C
3828 Vacant
3830 Henion Clyde D
3836 Phelps Homer L @
39th av SW stops

3904 Johnson Martin J @
3907 Smith Jas N
3926 Moran A Jos @
3935 Vacant
4004 Benjamin Geo B @
4005 Vacant
4008 Marks John P
4009 Brown Gladys Mrs
4014 Lynch Leslie D
4018 Jerome Thos J @
4022 Hendrickson Edwin J @
4026 Mondt Lloyd R @
4117 Steele John E
4123 Nichols W Robt @
Smith Sarah G Mrs
4127 Myers Jos K @
Heanski Jas F
4134 Hull Harry L @
4135 Cunningham Merle S @
4139 Cole Ward B @
4144 Schoenberg Clarke @
4145 Hume Wm R
4146 Vacant
4159 Coman Mary M Mrs @
4160 Trimble Albert E @
rear Sprague Gladys P Mrs
4178 Anderson Ferris L @
California av intersects

ORCHARD PLACE—Fr 5000 blk Orchard s

7209 Pierson Maxwell B @
7217 Attlesey Herbert W @
Garden intersects

ORCHARD TERRACE—Fr 7100 blk Seward Park av e

5211 Shaughnessy Richd V @
5214 Penor Lola T Mrs
5218 McDermott Helen Mrs
5219 Barrett Blanche E @

5221 Moore Robt H @
5222 Parrish Horace J
5228 Stout Wesley H @
5229 Moorman Geo W @
5232 Swensen Sigurd D @
5233 Barrett Fred H @

OREGON—Fr 4500 blk E Marginal way e

514 Aaland Emil @
15th av S intersects
1503 Parks Earl S gas sta
Unopened to Renton av
3202 Nash Hazel A Mrs
33d av S intersects

3306 Vacant
34th av S intersects

3400 Maguire Hugh L @
Letitia av ends

35th av S intersects

3508 Granard Lottie K Mrs
Rainier av and 37th av S intersect

3700 Vacant
38th and 47th avs S intersect

4710 Motley Walter H @
48th av S intersects

4801 Mowery Warren G @
Gillette Mertie P Mrs

4805 Nickerson Edmund S
4810 Brown Mathew H @
4819 Anderson Anna M Mrs @
4819 1/2 Vacant

49th av S intersects

4908 Grohmann Bertha A Mrs @
50th av S intersects

5008 Baer Harold E @
5009 Wallace Rose C Mrs @
5012 Blyth Jack E @
51st av S intersects

OREGON, W — Fr 4500 blk E Marginal way w

Unopened 9th to 35th avs SW

3616 Wiggins Benj J @
3618 Brazell Harry M
3622 Dial Lewis S
37th av SW intersects

3714 Wahl Arnold L @
3718 Nelson Callie M
3722 Burton Wm E @
38th av SW intersects

3812 Hoff Henry M
4101 Davis Roeland E
4107 Shand Frank A @
42d av SW intersects

4204 Severson T Z plstr contr
4208 Parrahm Earl L
California av intersects

4311 Moss Norman
4315 Oregonian Apartments
ASwanson G M Mrs mgr
ACarlthers Louis W
Hartnell Willard L
AOlmstead Frank L
Swanson Ernest J
Wilkinson Thos

4319 Walton Apartments
AWalton Milo @
ADornberger Tena Mrs
ALogan A Mead
Goodwin G Earle
Raybould J Newton
AMcMorran Alex W
44th av SW intersects

4407 Hosking Richd J
4414 Williams Nathan H
4420 Harvey Wm
Glenn way, 45th and 46th avs SW intersect

4609 Harkreider Flora D Mrs
47th av SW intersects

4609 Harkreider Flora D Mrs
47th av SW intersects

4609 Harkreider Flora D Mrs
47th av SW intersects

4609 Harkreider Flora D Mrs
47th av SW intersects

4609 Harkreider Flora D Mrs
47th av SW intersects

4609 Harkreider Flora D Mrs
47th av SW intersects

4609 Harkreider Flora D Mrs
47th av SW intersects

4609 Harkreider Flora D Mrs
47th av SW intersects

4609 Harkreider Flora D Mrs
47th av SW intersects

4609 Harkreider Flora D Mrs
47th av SW intersects

4609 Harkreider Flora D Mrs
47th av SW intersects

4609 Harkreider Flora D Mrs
47th av SW intersects

4609 Harkreider Flora D Mrs
47th av SW intersects

4609 Harkreider Flora D Mrs
47th av SW intersects

4609 Harkreider Flora D Mrs
47th av SW intersects

4609 Harkreider Flora D Mrs
47th av SW intersects

4609 Harkreider Flora D Mrs
47th av SW intersects

4609 Harkreider Flora D Mrs
47th av SW intersects

4609 Harkreider Flora D Mrs
47th av SW intersects

7422 Josie Millie Mrs @
7427 Connolly Merna M Mrs @
Onstott Fred F
7435 Bledsoe Howard F @
N 75th intersects

7514 Green Lake United Presbyterian Church
ACopeland Ross W Rev
7516 Morgan Cella Mrs @
7518 Christensen Wm F @

ORLEANS—Fr 3700 blk 30th av SW w

3012 Schluter Richd J
3014 Vacant
3015 Larson John E @
3017 Walters Elmer C @
3018 Brauch Robt F @
3022 Lancaster Walter L
3023 Gafvret Sten W
3026 DeLaittre Chas @
3027 Ulrich Harry G @
3029 Ray Jas E @
3033 Ferulano Richd P
3037 Dewey Wm P
3040 Gould Arth R
3043 Cleaveland Norris J
3047 Vacant
3049 McBirnie John T @
5331 Harlow John M @
5337 Hunter Madelyn Mrs @
6001 Conroy Willard J
6003A Hickman Nellie K Mrs
6003B Wibur Maxwell E
6016 Marks Jos H

ORR—Fr 8200 blk 12th av S se

1251 Ditlefsen Arth W @

OSWEGO PLACE—Fr 650 E 65th nw

6510 Grant Fred M @
6514 Anderson Wilton H @
6518 Vacant
6522 Blair Fredk A @
6526 Wolganski Jim
6528 Shelton Willis G
6530 Churchill Arth J
6806 Vacant
6823 Stoddard Jas A
6827 Sherman Fredk @
6839 Karlsson Bertil G
6848 Seattle Fire Dept Sta No 16
E 70th intersects

OTHELLO—Fr Duwamish waterway at 7300 blk e

615 McCord Robt J @
622 1/2 McNutt John B @
781 Modenese Marino A
8th av S intersects
871 Washington Excelsior & Mfg Co
2273 Ott John
2610 Swanson John E @
Unopened to 28th av S
2813 Rodman Chas E @
2828 Ryno John R jr
2832 Clarke Donald M @
2836 Lott Kenneth B @
2841 Goode Morrison
2848 Rocsenko Mike @
2851 Lawson Clyde F @
Beacon av intersects
3016 Furstenuau Nellie Mrs @
Unopened to 37th av S
3711 Maloney Wm J @
3712 Nusbaum John @
38th av S, Empire way, 43d and 44th avs S intersect
4402 Meisner Emil G @
4403 LaStadius Eskil @
Bloore John B
4406 Duford Harold M @
4407 Dorsten Clyde A @
4409 Vacant
4412 Render Danl B @
4416 Swan Vernon H

1000

1000

4550 Fauntleroy Way SW

4550 Fauntleroy Way SW

Seattle, WA 98126

Inquiry Number: 6966987.4

May 04, 2022

EDR Historical Topo Map Report

with QuadMatch™



6 Armstrong Road, 4th floor
Shelton, CT 06484
Toll Free: 800.352.0050
www.edrnet.com

EDR Historical Topo Map Report

05/04/22

Site Name:

4550 Fauntleroy Way SW
4550 Fauntleroy Way SW
Seattle, WA 98126
EDR Inquiry # 6966987.4

Client Name:

AEG Inc.
2633 Parkmont Lane SW, Suite A
Olympia, WA 98502
Contact: John Schenk



EDR Topographic Map Library has been searched by EDR and maps covering the target property location as provided by AEG Inc. were identified for the years listed below. EDR's Historical Topo Map Report is designed to assist professionals in evaluating potential liability on a target property resulting from past activities. EDR's Historical Topo Map Report includes a search of a collection of public and private color historical topographic maps, dating back to the late 1800s.

Search Results:

Coordinates:

P.O.#	22-148	Latitude:	47.561464 47° 33' 41" North
Project:	Franciscan West - Huling	Longitude:	-122.380492 -122° 22' 50" West
		UTM Zone:	Zone 10 North
		UTM X Meters:	546602.71
		UTM Y Meters:	5267746.58
		Elevation:	261.81' above sea level

Maps Provided:

2020	1908
2017	1897
2014	1895
1983	1894
1973	
1968	
1949	
1909	

Disclaimer - Copyright and Trademark Notice

This Report contains certain information obtained from a variety of public and other sources reasonably available to Environmental Data Resources, Inc. It cannot be concluded from this Report that coverage information for the target and surrounding properties does not exist from other sources. NO WARRANTY EXPRESSED OR IMPLIED, IS MADE WHATSOEVER IN CONNECTION WITH THIS REPORT. ENVIRONMENTAL DATA RESOURCES, INC. SPECIFICALLY DISCLAIMS THE MAKING OF ANY SUCH WARRANTIES, INCLUDING WITHOUT LIMITATION, MERCHANTABILITY OR FITNESS FOR A PARTICULAR USE OR PURPOSE. ALL RISK IS ASSUMED BY THE USER. IN NO EVENT SHALL ENVIRONMENTAL DATA RESOURCES, INC. BE LIABLE TO ANYONE, WHETHER ARISING OUT OF ERRORS OR OMISSIONS, NEGLIGENCE, ACCIDENT OR ANY OTHER CAUSE, FOR ANY LOSS OF DAMAGE, INCLUDING, WITHOUT LIMITATION, SPECIAL, INCIDENTAL, CONSEQUENTIAL, OR EXEMPLARY DAMAGES. ANY LIABILITY ON THE PART OF ENVIRONMENTAL DATA RESOURCES, INC. IS STRICTLY LIMITED TO A REFUND OF THE AMOUNT PAID FOR THIS REPORT. Purchaser accepts this Report "AS IS". Any analyses, estimates, ratings, environmental risk levels or risk codes provided in this Report are provided for illustrative purposes only, and are not intended to provide, nor should they be interpreted as providing any facts regarding, or prediction or forecast of, any environmental risk for any property. Only a Phase I Environmental Site Assessment performed by an environmental professional can provide information regarding the environmental risk for any property. Additionally, the information provided in this Report is not to be construed as legal advice.

Copyright 2022 by Environmental Data Resources, Inc. All rights reserved. Reproduction in any media or format, in whole or in part, of any report or map of Environmental Data Resources, Inc., or its affiliates, is prohibited without prior written permission.

EDR and its logos (including Sanborn and Sanborn Map) are trademarks of Environmental Data Resources, Inc. or its affiliates. All other trademarks used herein are the property of their respective owners.

Topo Sheet Key

This EDR Topo Map Report is based upon the following USGS topographic map sheets.

2020 Source Sheets



Duwamish Head
2020
7.5-minute, 24000



Seattle South
2020
7.5-minute, 24000

2017 Source Sheets



Duwamish Head
2017
7.5-minute, 24000

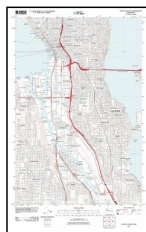


Seattle South
2017
7.5-minute, 24000

2014 Source Sheets



Duwamish Head
2014
7.5-minute, 24000



Seattle South
2014
7.5-minute, 24000

1983 Source Sheets

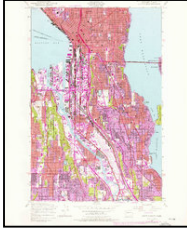


Seattle South
1983
7.5-minute, 25000
Aerial Photo Revised 1977

Topo Sheet Key

This EDR Topo Map Report is based upon the following USGS topographic map sheets.

1973 Source Sheets

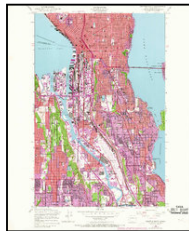


Seattle South
1973
7.5-minute, 24000
Aerial Photo Revised 1973

1968 Source Sheets



Duwamish Head
1968
7.5-minute, 24000
Aerial Photo Revised 1968



Seattle South
1968
7.5-minute, 24000
Aerial Photo Revised 1968

1949 Source Sheets



Duwamish Head
1949
7.5-minute, 24000
Aerial Photo Revised 1943

1909 Source Sheets



Seattle Special
1909
15-minute, 62500



Seattle
1909
15-minute, 62500

Topo Sheet Key

This EDR Topo Map Report is based upon the following USGS topographic map sheets.

1908 Source Sheets



Seattle
1908
15-minute, 62500

1897 Source Sheets

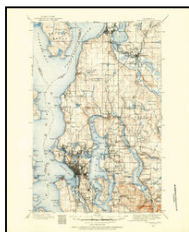


Seattle
1897
30-minute, 125000



Snohomish
1897
30-minute, 125000

1895 Source Sheets

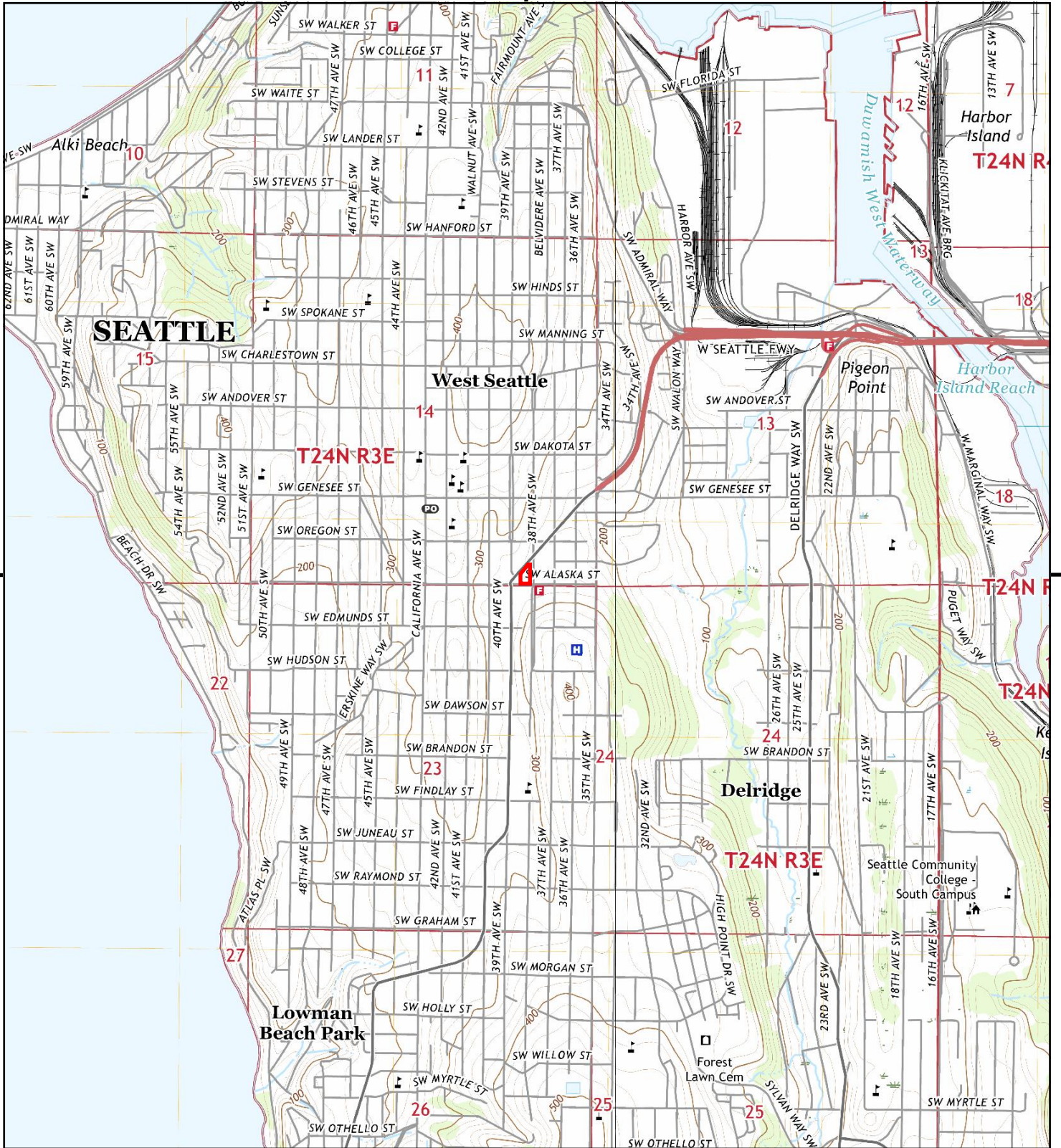


Snohomish
1895
30-minute, 125000

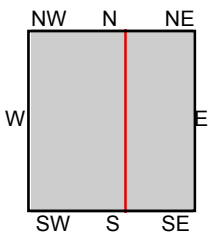
1894 Source Sheets



Seattle
1894
15-minute, 62500



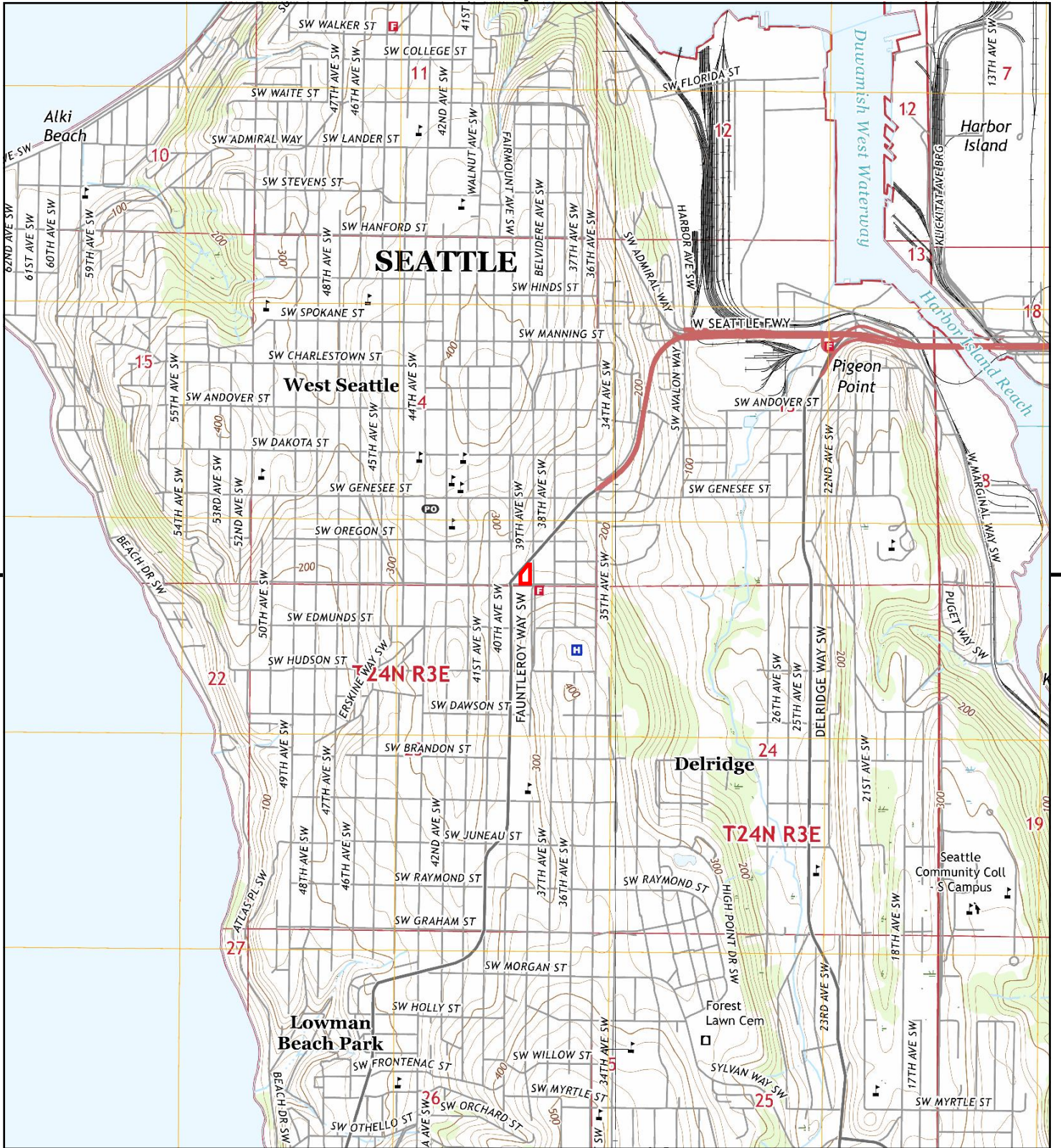
This report includes information from the following map sheet(s).



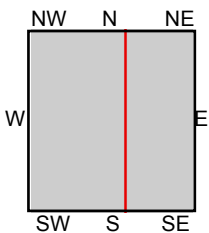
TP, Duwamish Head, 2020, 7.5-minute
E, Seattle South, 2020, 7.5-minute

SITE NAME: 4550 Fauntleroy Way SW
ADDRESS: 4550 Fauntleroy Way SW
Seattle, WA 98126
CLIENT: AEG Inc.





This report includes information from the following map sheet(s).



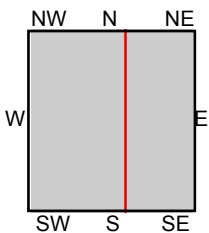
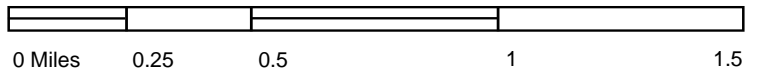
TP, Duwamish Head, 2017, 7.5-minute
 E, Seattle South, 2017, 7.5-minute

SITE NAME: 4550 Fauntleroy Way SW
 ADDRESS: 4550 Fauntleroy Way SW
 Seattle, WA 98126
 CLIENT: AEG Inc.





This report includes information from the following map sheet(s).



TP, Duwamish Head, 2014, 7.5-minute
E, Seattle South, 2014, 7.5-minute

SITE NAME: 4550 Fauntleroy Way SW
ADDRESS: 4550 Fauntleroy Way SW
Seattle, WA 98126
CLIENT: AEG Inc.





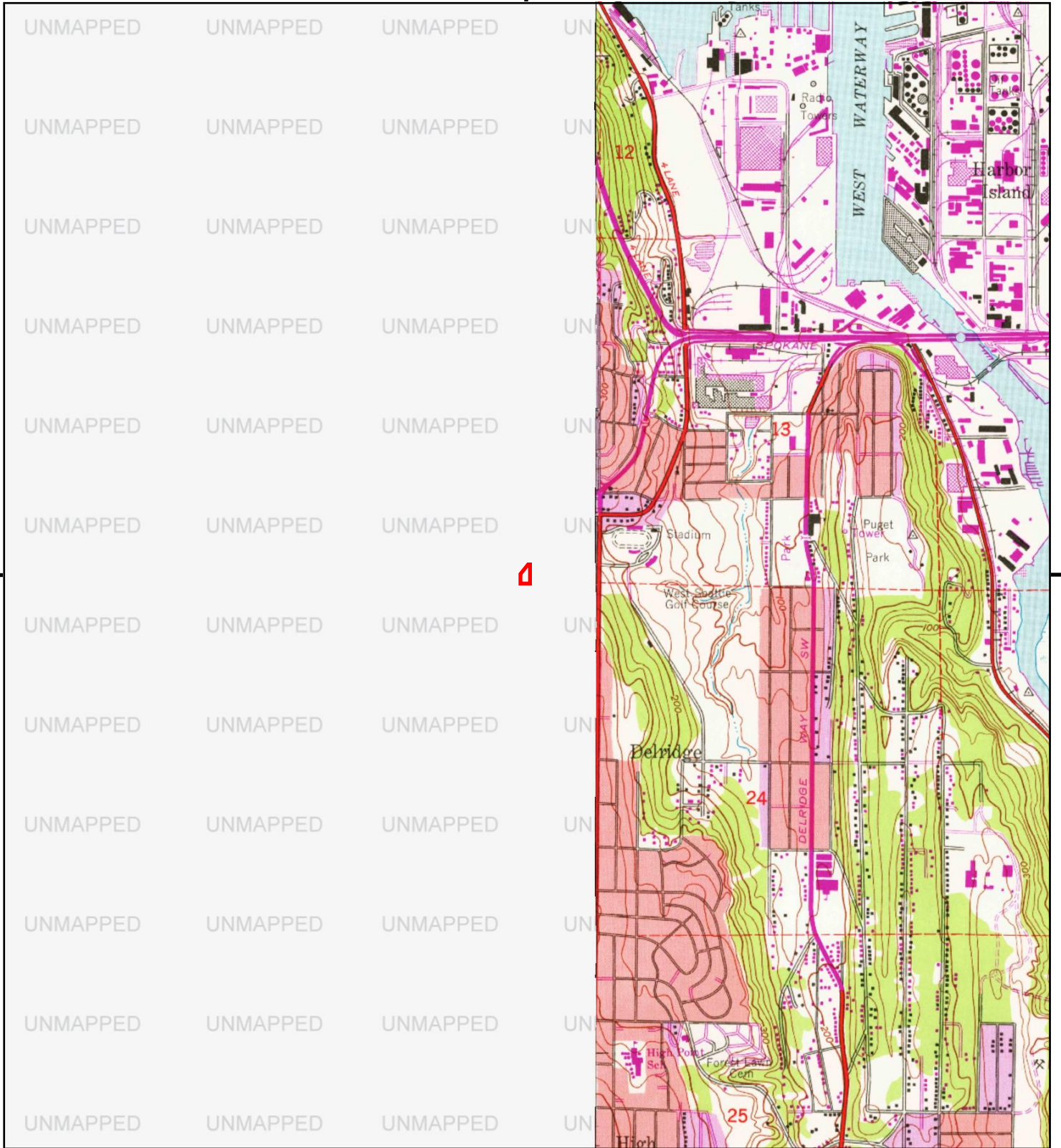
This report includes information from the following map sheet(s).



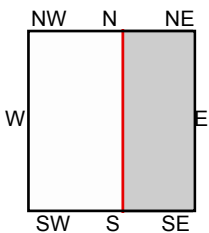
TP, Seattle South, 1983, 7.5-minute

SITE NAME: 4550 Fauntleroy Way SW
 ADDRESS: 4550 Fauntleroy Way SW
 Seattle, WA 98126
 CLIENT: AEG Inc.





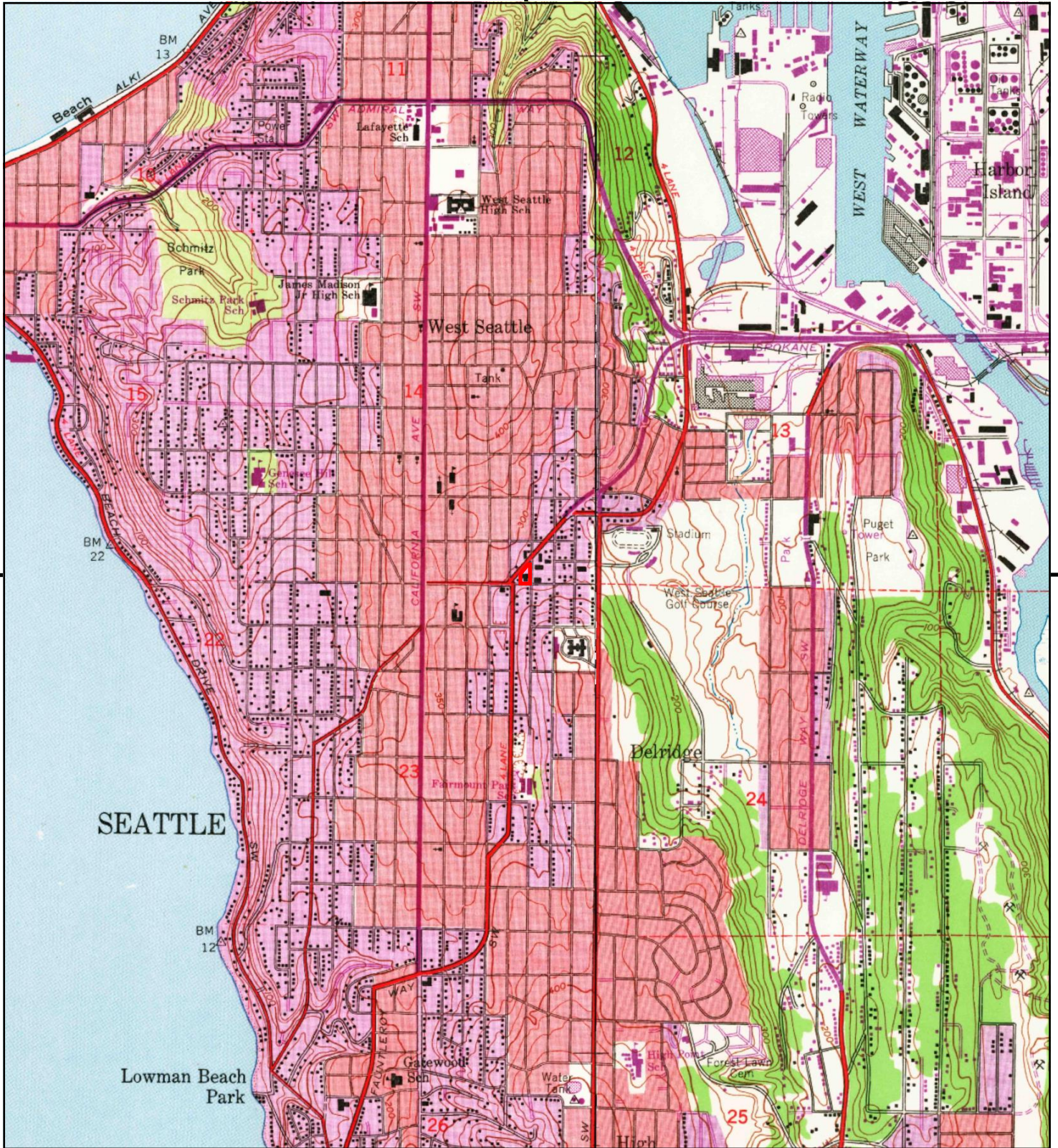
This report includes information from the following map sheet(s).



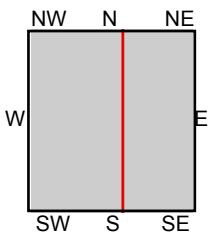
E, Seattle South, 1973, 7.5-minute

SITE NAME: 4550 Fauntleroy Way SW
 ADDRESS: 4550 Fauntleroy Way SW
 Seattle, WA 98126
 CLIENT: AEG Inc.





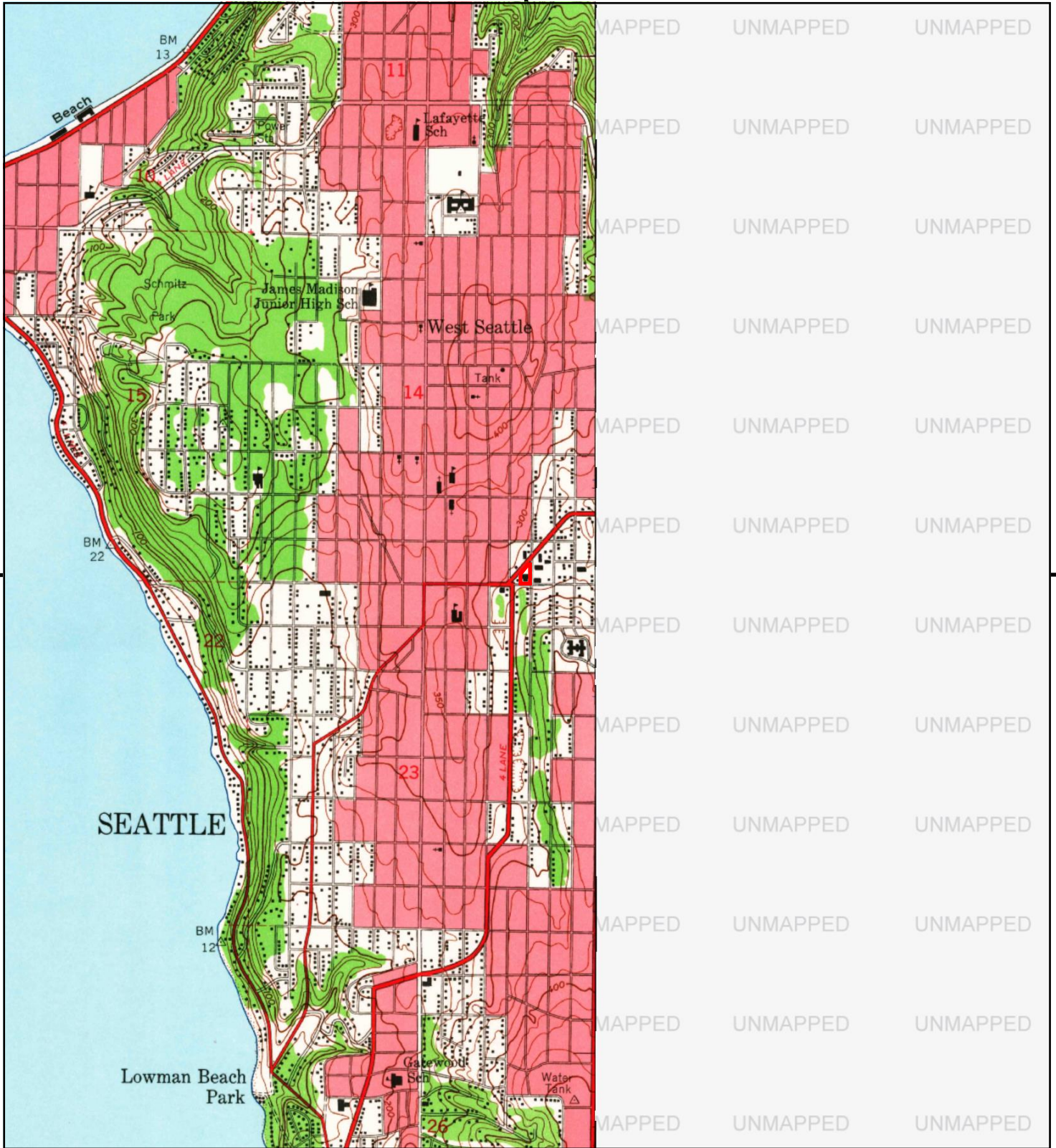
This report includes information from the following map sheet(s).



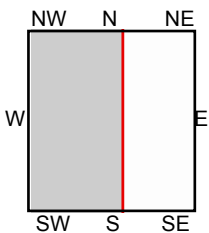
TP, Duwamish Head, 1968, 7.5-minute
E, Seattle South, 1968, 7.5-minute

SITE NAME: 4550 Fauntleroy Way SW
ADDRESS: 4550 Fauntleroy Way SW
Seattle, WA 98126
CLIENT: AEG Inc.





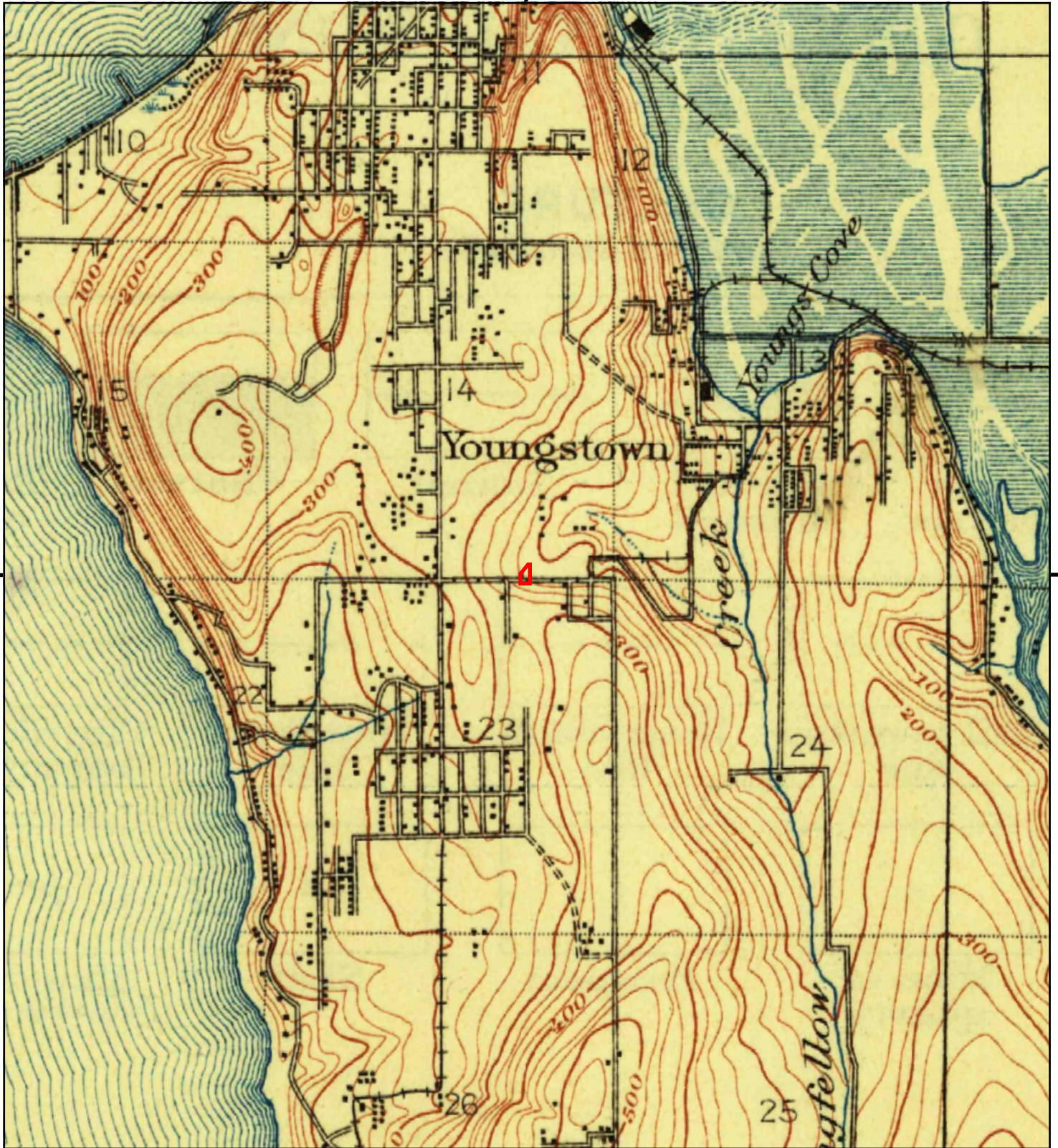
This report includes information from the following map sheet(s).



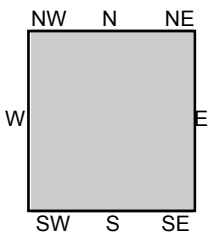
TP, Duwamish Head, 1949, 7.5-minute

SITE NAME: 4550 Fauntleroy Way SW
 ADDRESS: 4550 Fauntleroy Way SW
 Seattle, WA 98126
 CLIENT: AEG Inc.





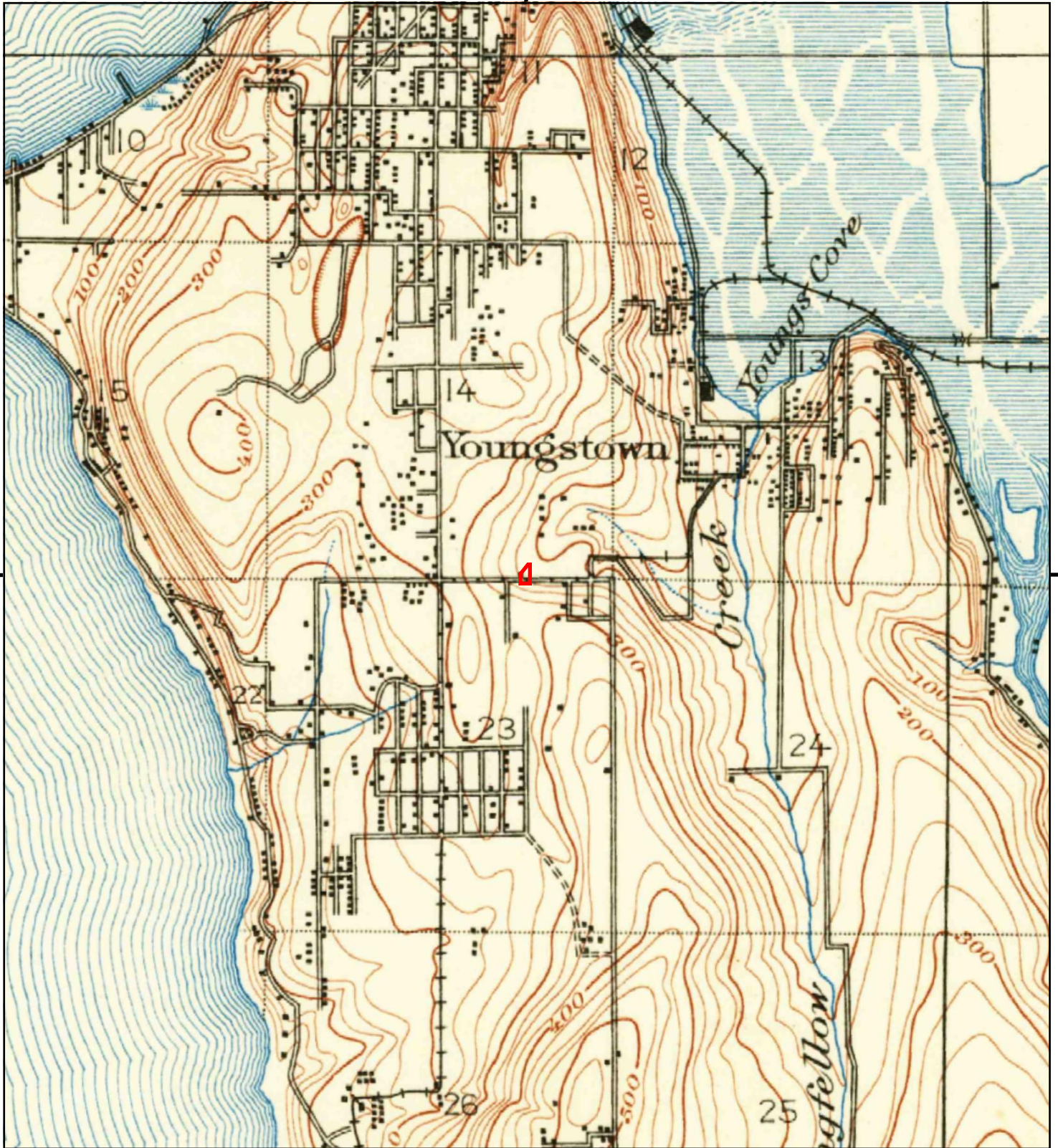
This report includes information from the following map sheet(s).



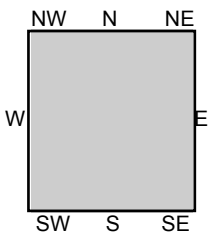
TP, Seattle Special, 1909, 15-minute
 TP, Seattle, 1909, 15-minute

SITE NAME: 4550 Fauntleroy Way SW
 ADDRESS: 4550 Fauntleroy Way SW
 Seattle, WA 98126
 CLIENT: AEG Inc.





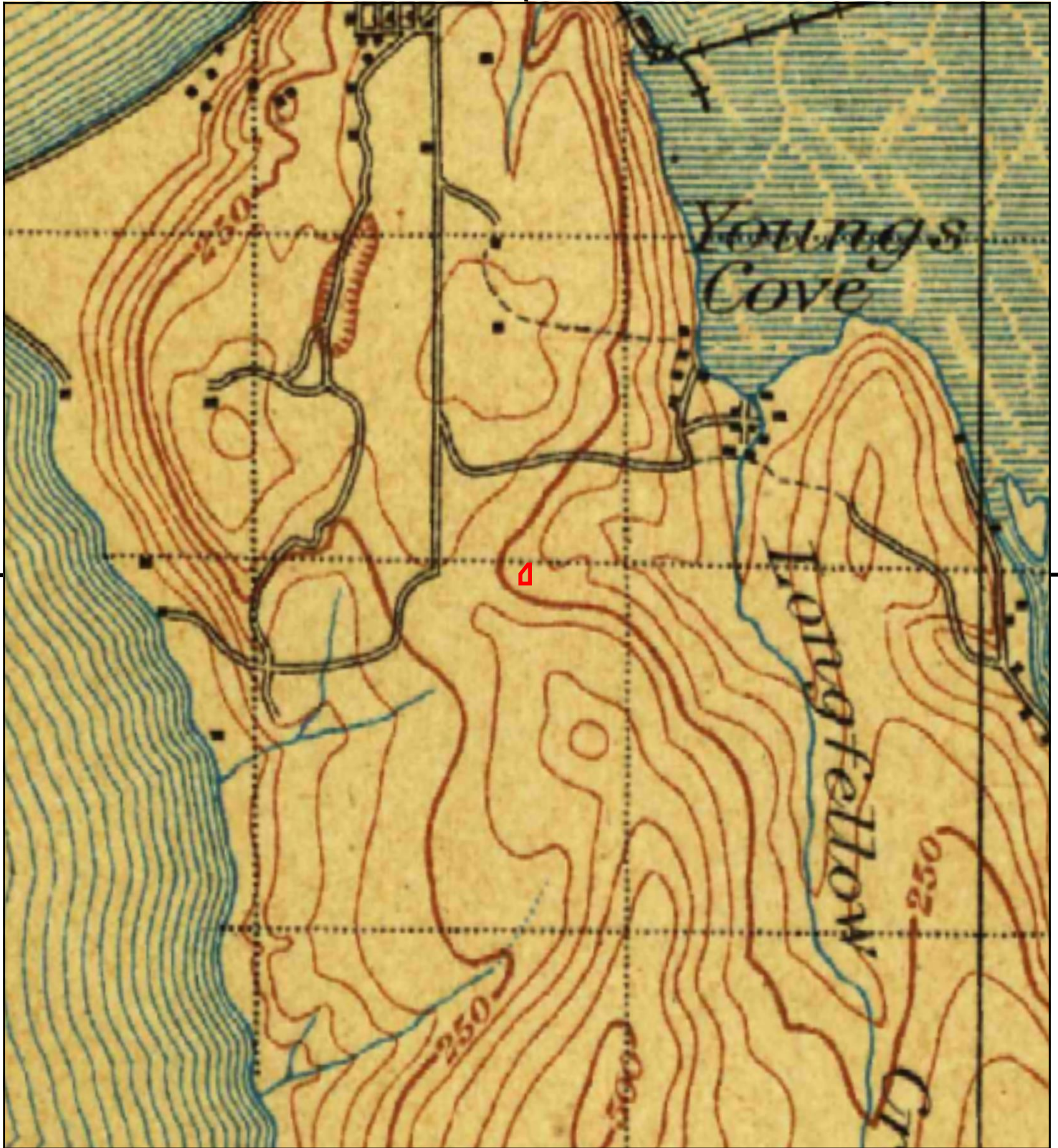
This report includes information from the following map sheet(s).



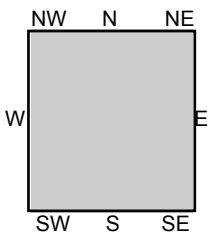
TP, Seattle, 1908, 15-minute

SITE NAME: 4550 Fauntleroy Way SW
ADDRESS: 4550 Fauntleroy Way SW
Seattle, WA 98126
CLIENT: AEG Inc.





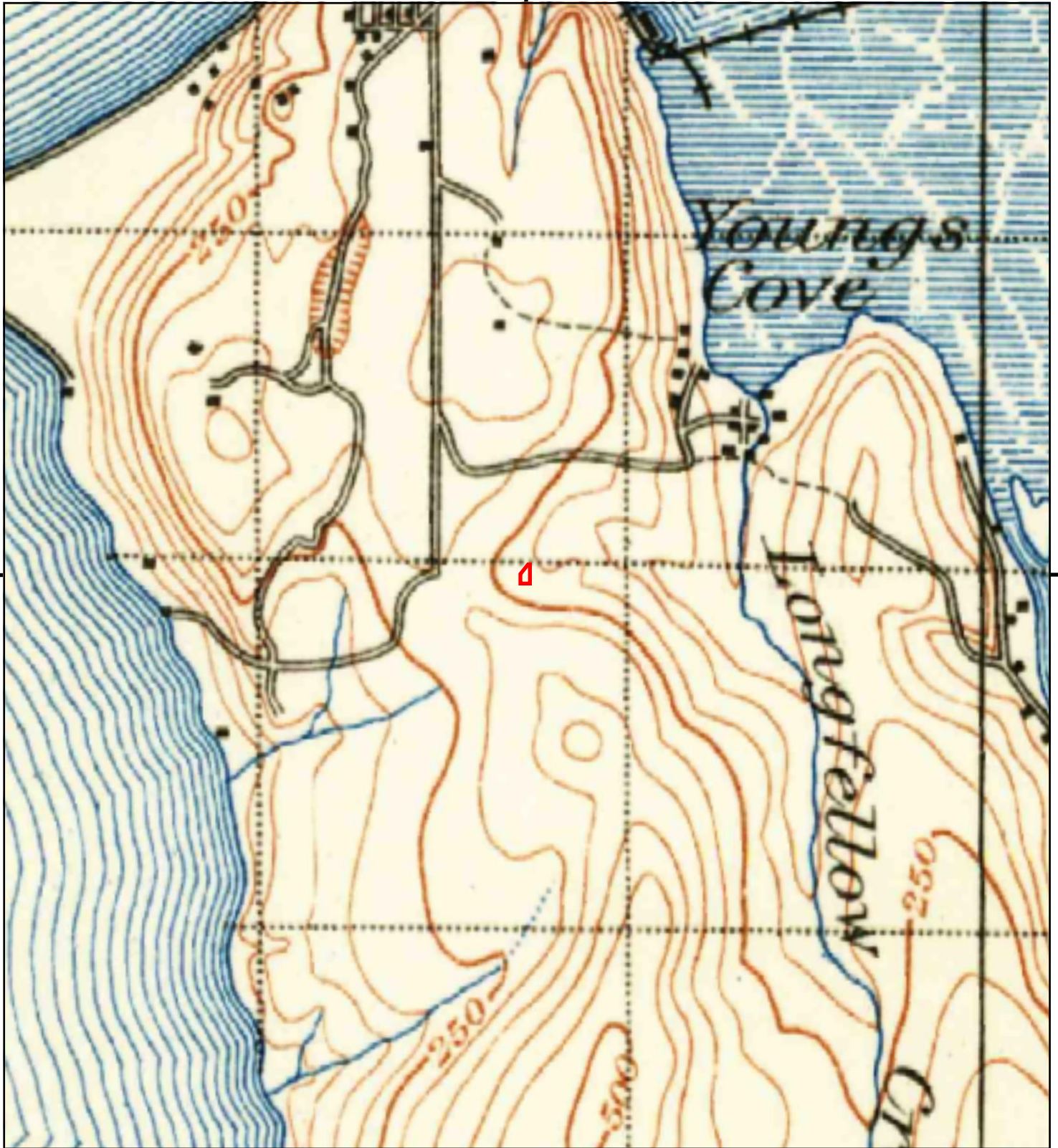
This report includes information from the following map sheet(s).



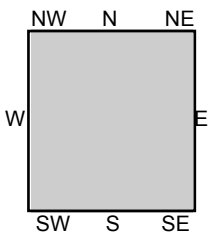
TP, Seattle, 1897, 30-minute
 TP, Snohomish, 1897, 30-minute

SITE NAME: 4550 Fauntleroy Way SW
 ADDRESS: 4550 Fauntleroy Way SW
 Seattle, WA 98126
 CLIENT: AEG Inc.





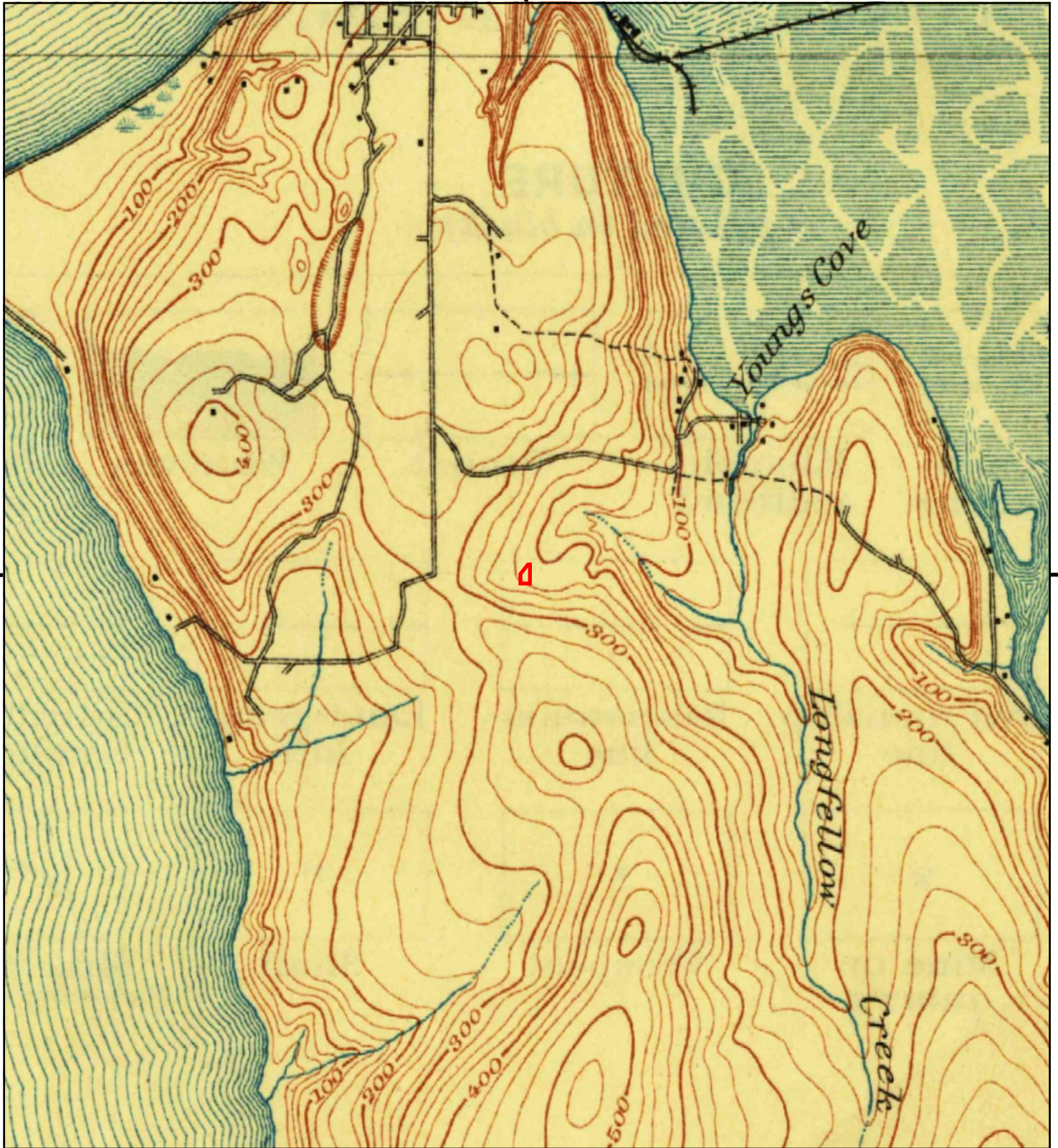
This report includes information from the following map sheet(s).



TP, Snohomish, 1895, 30-minute

SITE NAME: 4550 Fauntleroy Way SW
ADDRESS: 4550 Fauntleroy Way SW
Seattle, WA 98126
CLIENT: AEG Inc.





This report includes information from the following map sheet(s).



TP, Seattle, 1894, 15-minute

SITE NAME: 4550 Fauntleroy Way SW
ADDRESS: 4550 Fauntleroy Way SW
Seattle, WA 98126
CLIENT: AEG Inc.



4550 Fauntleroy Way SW
4550 Fauntleroy Way SW
Seattle, WA 98126

Inquiry Number: 6966987.2s
May 04, 2022

The EDR Radius Map™ Report with GeoCheck®



6 Armstrong Road, 4th floor
Shelton, CT 06484
Toll Free: 800.352.0050
www.edrnet.com

TABLE OF CONTENTS

<u>SECTION</u>	<u>PAGE</u>
Executive Summary	ES1
Overview Map	2
Detail Map	3
Map Findings Summary	4
Map Findings	8
Orphan Summary	903
Government Records Searched/Data Currency Tracking	GR-1
 <u>GEOCHECK ADDENDUM</u>	
Physical Setting Source Addendum	A-1
Physical Setting Source Summary	A-2
Physical Setting Source Map	A-43
Physical Setting Source Map Findings	A-44
Physical Setting Source Records Searched	PSGR-1

Thank you for your business.
Please contact EDR at 1-800-352-0050
with any questions or comments.

Disclaimer - Copyright and Trademark Notice

This Report contains certain information obtained from a variety of public and other sources reasonably available to Environmental Data Resources, Inc. It cannot be concluded from this Report that coverage information for the target and surrounding properties does not exist from other sources. **NO WARRANTY EXPRESSED OR IMPLIED, IS MADE WHATSOEVER IN CONNECTION WITH THIS REPORT. ENVIRONMENTAL DATA RESOURCES, INC. SPECIFICALLY DISCLAIMS THE MAKING OF ANY SUCH WARRANTIES, INCLUDING WITHOUT LIMITATION, MERCHANTABILITY OR FITNESS FOR A PARTICULAR USE OR PURPOSE. ALL RISK IS ASSUMED BY THE USER. IN NO EVENT SHALL ENVIRONMENTAL DATA RESOURCES, INC. BE LIABLE TO ANYONE, WHETHER ARISING OUT OF ERRORS OR OMISSIONS, NEGLIGENCE, ACCIDENT OR ANY OTHER CAUSE, FOR ANY LOSS OF DAMAGE, INCLUDING, WITHOUT LIMITATION, SPECIAL, INCIDENTAL, CONSEQUENTIAL, OR EXEMPLARY DAMAGES. ANY LIABILITY ON THE PART OF ENVIRONMENTAL DATA RESOURCES, INC. IS STRICTLY LIMITED TO A REFUND OF THE AMOUNT PAID FOR THIS REPORT.** Purchaser accepts this Report "AS IS". Any analyses, estimates, ratings, environmental risk levels or risk codes provided in this Report are provided for illustrative purposes only, and are not intended to provide, nor should they be interpreted as providing any facts regarding, or prediction or forecast of, any environmental risk for any property. Only a Phase I Environmental Site Assessment performed by an environmental professional can provide information regarding the environmental risk for any property. Additionally, the information provided in this Report is not to be construed as legal advice.

Copyright 2020 by Environmental Data Resources, Inc. All rights reserved. Reproduction in any media or format, in whole or in part, of any report or map of Environmental Data Resources, Inc., or its affiliates, is prohibited without prior written permission.

EDR and its logos (including Sanborn and Sanborn Map) are trademarks of Environmental Data Resources, Inc. or its affiliates. All other trademarks used herein are the property of their respective owners.

EXECUTIVE SUMMARY

A search of available environmental records was conducted by Environmental Data Resources, Inc (EDR). The report was designed to assist parties seeking to meet the search requirements of EPA's Standards and Practices for All Appropriate Inquiries (40 CFR Part 312), the ASTM Standard Practice for Environmental Site Assessments (E1527-21), the ASTM Standard Practice for Environmental Site Assessments for Forestland or Rural Property (E 2247-16), the ASTM Standard Practice for Limited Environmental Due Diligence: Transaction Screen Process (E 1528-14) or custom requirements developed for the evaluation of environmental risk associated with a parcel of real estate.

TARGET PROPERTY INFORMATION

ADDRESS

4550 FAUNTLEROY WAY SW
SEATTLE, WA 98126

COORDINATES

Latitude (North): 47.5614640 - 47° 33' 41.27"
Longitude (West): 122.3804920 - 122° 22' 49.77"
Universal Transverse Mercator: Zone 10
UTM X (Meters): 546604.2
UTM Y (Meters): 5267528.0
Elevation: 262 ft. above sea level

USGS TOPOGRAPHIC MAP ASSOCIATED WITH TARGET PROPERTY

Target Property Map: 14742650 DUWAMISH HEAD, WA
Version Date: 2020

East Map: 14742712 SEATTLE SOUTH, WA
Version Date: 2020

AERIAL PHOTOGRAPHY IN THIS REPORT

Portions of Photo from: 20150807
Source: USDA

MAPPED SITES SUMMARY

Target Property Address:
4550 FAUNTLEROY WAY SW
SEATTLE, WA 98126

Click on Map ID to see full detail.

MAP ID	SITE NAME	ADDRESS	DATABASE ACRONYMS	RELATIVE ELEVATION	DIST (ft. & mi.) DIRECTION
A1	HULING BROTHERS CHRY	4550 FEUNTLEROY WAY	EDR Hist Auto		TP
A2	FRANCISCAN MEDICAL C	4550 FAUNTLEROY WAY	CSCSL		TP
A3	FRANCISCAN MEDICAL C	4550 FAUNTLEROY WAY	ALLSITES, SPILLS, ASBESTOS		TP
A4	WEST SEATTLE ARCO	4580 FAUNTLEROY WAY	VCP	Higher	37, 0.007, WSW
A5	CONOCOPHILLIPS 30124	4580 FAUNTLEROY WAY	CSCSL, LUST, UST, ICR, ALLSITES, RCRA NonGen /...	Higher	37, 0.007, WSW
A6	HARTMAN S GENERAL PE	4580 FAUNTLEROY AVE	EDR Hist Auto	Higher	37, 0.007, WSW
A7	AT&T WIRELESS ALASKA	4545 FAUNTLEROY AVE	ALLSITES, FINDS	Higher	42, 0.008, NNW
A8	BURNILL AND NICHOLSO	4557 FAUNTLEROY AVE	EDR Hist Auto	Lower	66, 0.013, NNW
A9	XILEV S SERVICE	4551 FAUNTLEROY AVE	EDR Hist Auto	Lower	68, 0.013, North
A10	WEST SEATTLE CLEANER	4528 38TH AVE SW	EDR Hist Cleaner	Lower	89, 0.017, NE
A11	HULING BROS CHRYSLER	4550 38TH AVE SW	ALLSITES, RCRA NonGen / NLR, FINDS, ECHO, MANIFEST	Higher	104, 0.020, ESE
A12	HULING BROS CHRYSLER	4550 38TH AVE SW	UST	Higher	104, 0.020, ESE
A13	VIETA DRY CLEANERS	4628 SW FAUNTLEROY W	EDR Hist Cleaner	Higher	132, 0.025, WSW
B14	WEST SEATTLE CLEANER	4528 FAUNTLEROY WAY	ALLSITES, SPILLS, RCRA NonGen / NLR, FINDS, ECHO,...	Lower	144, 0.027, NNE
B15	SAXBY GLEN C	4528 FAUNTLEROY AVE	EDR Hist Auto	Lower	144, 0.027, NNE
B16	VISTA CLEANERS	4528 FAUNTLEROY WAY	EDR Hist Cleaner	Lower	144, 0.027, NNE
C17	BURTON S GLEN CHEVRO	4700 FAUNTLEROY	EDR Hist Auto	Higher	145, 0.027, SSW
B18	WEST SEATTLE ONE HOU	4524 FAUNTLEROY WAY	EDR Hist Cleaner	Lower	149, 0.028, NNE
B19	HOFFMAN S AUTO REBUI	4527 FAUNTLEROY	EDR Hist Auto	Lower	154, 0.029, North
D20	HULING BROS ING	4545 FAUNTLEROY AVE	EDR Hist Auto	Higher	168, 0.032, NNW
D21	HULING BROS BUICK IN	4545 FAUNTLEROY WAY	UST	Higher	168, 0.032, NNW
D22	HULING BROS BUICK MA	4545 FAUNTLEROY WAY	ALLSITES, SPILLS, RCRA NonGen / NLR, FINDS, ECHO,...	Higher	168, 0.032, NNW
B23	COLE S AUTO REPAIR	4509 38TH AVE SW	EDR Hist Auto	Lower	171, 0.032, NNE
D24	PACIFIC DYE WORKS IN	4537 39TH AVE SW	EDR Hist Cleaner	Higher	191, 0.036, WNW
B25	MISHA 76	4508 FAUNTLEROY WAY	EDR Hist Auto	Lower	207, 0.039, NNE
C26	AA RENTALS WEST SEAT	4722 FAUNTLEROY WAY	VCP, ALLSITES, CSCSL NFA	Higher	236, 0.045, SW
C27	KUBOTA BROS AUTO SER	4722 FAUNTLEROY WAY	EDR Hist Auto	Higher	236, 0.045, SW
E28	LIEN ANIMAL CLINIC	3710 SW ALASKA ST	CSCSL, VCP, ALLSITES, SPILLS	Higher	237, 0.045, ESE
C29	SERLES BROS GILMORE	3901 W ALASKA	EDR Hist Auto	Higher	243, 0.046, SW
F30	CAMPAGNARO ESTATE	4721 38TH AVE SW	LUST, UST, ALLSITES, CSCSL NFA	Higher	256, 0.048, South
F31	JOHN & MARIA CAMPAGN	4721 38TH AVE SW	RCRA NonGen / NLR, FINDS, ECHO	Higher	256, 0.048, South
G32	DOYLE S AUTOMOTIVE S	4501 38TH AVE SW	EDR Hist Auto	Higher	264, 0.050, North
G33	THOROUGHbred COLLISI	4501 38TH AVE SW	ALLSITES, RCRA NonGen / NLR	Higher	264, 0.050, North
C34	QUICK	24 3901 SW ALASKA ST	EDR Hist Auto	Higher	266, 0.050, SW
C35	ALASKA ST TEXACO	3901 SW ALASKA ST	UST	Higher	266, 0.050, SW
C36	SKS SHELL STATION PR	3901 SW ALASKA ST	CSCSL, LUST, VCP, ALLSITES, FINDS, ASBESTOS, UIC	Higher	266, 0.050, SW
E37	SEATTLE FIRE STATION	3715 SW ALASKA ST	UST, ALLSITES	Higher	272, 0.052, SE
H38	FAUNTLEROY PLACE	3908 SW ALASKA ST	ALLSITES	Higher	290, 0.055, WSW
H39	SEATTLE CITY USED OI	3908 SW ALASKA ST	ALLSITES	Higher	290, 0.055, WSW

MAPPED SITES SUMMARY

Target Property Address:
4550 FAUNTLEROY WAY SW
SEATTLE, WA 98126

Click on Map ID to see full detail.

MAP ID	SITE NAME	ADDRESS	DATABASE ACRONYMS	RELATIVE ELEVATION	DIST (ft. & mi.) DIRECTION
H40	SEATTLE CITY USED OI	3908 SW ALASKA ST	RCRA NonGen / NLR	Higher	290, 0.055, WSW
B41	DOYLES AUTOMOTIVE SE	4607 37TH AVE SW	EDR Hist Auto	Lower	294, 0.056, ENE
B42	DOYLES AUTOMOTIVE SE	4607 37TH AVE SW	RCRA NonGen / NLR, FINDS, ECHO, MANIFEST	Lower	294, 0.056, ENE
B43	DOYLES AUTOMOTIVE SE	4607 37 SW	HSL, CSCSL, LUST, UST, ALLSITES	Lower	294, 0.056, ENE
B44	DOYLE'S AUTOMOTIVE S	4607 37TH SW	ICR	Lower	294, 0.056, ENE
E45	ROSSOE OIL BULK	4613 37TH SW	HSL, CSCSL, LUST, UST, ALLSITES	Lower	295, 0.056, East
B46	FOREIGN CAR WORKSHOP	4603 37TH AVE SW	EDR Hist Auto	Lower	310, 0.059, ENE
E47	JAMES B HARTOG	4609 37TH SW	UST, ALLSITES, FINDS	Lower	311, 0.059, ENE
E48	WEST SEATTLE AUTO CL	4609 37TH AVE SW	EDR Hist Auto	Lower	311, 0.059, ENE
E49	ROSSOE INC SEATTLE 3	4611 37TH ST S	ALLSITES, RCRA NonGen / NLR, FINDS, ECHO	Lower	311, 0.059, ENE
I50	WARDROBE CLEANERS LL	4500 FAUNTLEROY WAY	ALLSITES, RCRA NonGen / NLR, FINDS, ECHO, Inactive...	Lower	384, 0.073, NE
I51	WARDROBE CLEANERS	4500 FAUNTLEROY WAY	EDR Hist Cleaner	Lower	384, 0.073, NE
H52	HANCOCK FABRICS	3922 SW ALASKA ST	VCP	Higher	400, 0.076, West
H53	HANCOCK FABRICS	3922 SW ALASKA ST	LUST, UST, ICR, ALLSITES, CSCSL NFA	Higher	400, 0.076, West
H54	SIXTY MINUTE TUNE	3940 SW ALASKA ST	EDR Hist Auto	Higher	435, 0.082, WSW
J55	HULING BROS CHEVROLE	4755 FAUNTLEROY WAY	LUST, UST	Higher	435, 0.082, SSW
J56	HULING BROS CHEVROLE	4755 FAUNTLEROY WAY	VCP	Higher	435, 0.082, SSW
J57	HULING BROS CHEVROLE	4755 FAUNTLEROY WAY	CSCSL, ALLSITES, RCRA NonGen / NLR, FINDS, ECHO,...	Higher	435, 0.082, SSW
I58	ED S AUTO REBUILD IN	4510 37TH AVE SW	EDR Hist Auto	Lower	477, 0.090, NE
I59	JIM S SHELL	4479 FAUNTLEROY WAY	EDR Hist Auto	Lower	517, 0.098, NNE
I60	JOHNSTON ROY E	4459 FAUNTLEROY AVE	EDR Hist Auto	Lower	550, 0.104, NNE
J61	SKS SHELL REDEVELOPM	4724 40TH SW	VCP	Higher	552, 0.105, SW
J62	HULING BROS INC BODY	4724 40TH SW	CSCSL, ALLSITES, RCRA NonGen / NLR, FINDS, ECHO,...	Higher	552, 0.105, SW
I63	WEST SEATTLE BRAKE S	4464 37TH AVE SW	EDR Hist Auto	Lower	554, 0.105, NE
K64	WESTSIDE IMPORT REPA	3606 SW ALASKA ST	EDR Hist Auto	Higher	555, 0.105, East
I65	MIDAS MUFFLER & BRAK	4457 FAUNTLEROY WAY	CSCSL, LUST, ALLSITES	Lower	556, 0.105, NNE
I66	MIDAS MUFFLER & BRAK	4457 FAUNTLEROY AVE	UST, ICR	Lower	556, 0.105, NNE
I67	FORMER WEST SEATTLE	4457 FAUNTELROY AVE	ALLSITES, UIC	Lower	556, 0.105, NNE
I68	B & B SHELL SERVICE	4457 FAUNTLEROY SW	EDR Hist Auto	Lower	556, 0.105, NNE
I69	WEST SEATTLE RADIATO	4460 37TH AVE SW	EDR Hist Auto	Lower	560, 0.106, NE
I70	WEST SEATTLE RADIATO	4460 37TH AVE SW	ALLSITES, SPILLS, RCRA NonGen / NLR, FINDS, ECHO	Lower	560, 0.106, NE
L71	ANDRESEN CHRYSLER PL	4019 SW ALASKA ST	EDR Hist Auto	Higher	567, 0.107, WSW
K72	ANTIQUE AUTO RESTORA	3604 SW ALASKA ST	EDR Hist Auto	Higher	594, 0.112, East
L73	JIFFY LUBE STORE 223	4000 SW ALASKA ST	MANIFEST	Higher	600, 0.114, West
L74	PRECISION TUNE ALASK	4000 SW ALASKA ST	ALLSITES, RCRA NonGen / NLR	Higher	600, 0.114, West
K75	QUALITY AUTO REBUILD	4623 36TH AVE SW	EDR Hist Auto	Lower	624, 0.118, East
K76	QUALITY AUTO REBUILD	4623 36TH SW	ALLSITES, RCRA NonGen / NLR, FINDS, ECHO	Lower	624, 0.118, East
K77	KNOCKOUT AUTO REPAIR	3600 ALASKA ST SW	RCRA NonGen / NLR	Higher	631, 0.120, East
K78	KNOCKOUT AUTO REPAIR	3600 ALASKA ST SW	ALLSITES	Higher	631, 0.120, East

MAPPED SITES SUMMARY

Target Property Address:
4550 FAUNTLEROY WAY SW
SEATTLE, WA 98126

Click on Map ID to see full detail.

MAP ID	SITE NAME	ADDRESS	DATABASE ACRONYMS	RELATIVE ELEVATION	DIST (ft. & mi.) DIRECTION
79	WEST SEATTLE TRANSMI	4754 FAUNTLEROY WAY	EDR Hist Auto	Higher	643, 0.122, South
M80	TOM SMITHS AUTOMOTIV	3616 SW OREGON ST	ALLSITES, RCRA NonGen / NLR, FINDS, ECHO	Lower	651, 0.123, NE
M81	TOM S AUTOMOTIVE	3616 SW OREGON ST	EDR Hist Auto	Lower	651, 0.123, NE
82	GENE FIELDER CHEVROL	4734 40TH SW	ALLSITES, RCRA NonGen / NLR, FINDS, ECHO	Higher	671, 0.127, SW
83	JONES BUILDING	4608 36TH AVE SW	CSCSL, LUST, UST, VCP, ICR, ALLSITES	Lower	756, 0.143, East
N84	PEP BOYS #6452	4441 FAUNTLEROY WAY	RCRA-VSQG, ALLSITES, SPILLS, FINDS, ECHO, MANIFEST	Lower	862, 0.163, NNE
M85	JUNCTION MANUFACTURI	4422 36TH SW P O BOX	UST, ALLSITES	Lower	885, 0.168, NE
N86	HOUSE OF KLEEN INC	4425 FAUNTLEROY WY S	RCRA NonGen / NLR, FINDS, ECHO, Inactive...	Lower	929, 0.176, NNE
N87	HOUSE OF KLEEN	4425 FAUNTLEROY WAY	HSL, CSCSL, VCP, ICR, ALLSITES, SPILLS,...	Lower	929, 0.176, NNE
O88	PETCO 1256	4100 SW ALASKA ST	ALLSITES	Higher	985, 0.187, West
O89	PETCO #1256	4100 SW ALASKA ST	RCRA-VSQG	Higher	985, 0.187, West
P90	WEST FUEL SITE	4455 35TH AVE SW	ALLSITES, CSCSL NFA, FINDS	Lower	1056, 0.200, NE
P91	WEST FUEL SITE	4455 35TH AVE SW	VCP	Lower	1056, 0.200, NE
P92	H B ENTERPRISES II L	4455 35TH AVE SW	UST	Lower	1056, 0.200, NE
P93	WEST SEATTLE GOLF CO	4470 35TH AVE SW	LUST, UST, ICR, ALLSITES, CSCSL NFA, SPILLS	Lower	1077, 0.204, ENE
P94	WEST SEATTLE GOLF CO	4470 35TH AVE SW	RCRA NonGen / NLR	Lower	1077, 0.204, ENE
O95	QFC PHARMACY #883	4550 42ND AVE SW	SWRCY	Higher	1101, 0.209, West
96	RESIDENCE	4426 41ST AVE. SW	ICR	Higher	1142, 0.216, NW
Q97	RITE AID 6916 DBA BA	4706 42ND AVE SW	RCRA-VSQG, ALLSITES, FINDS, ECHO	Higher	1152, 0.218, WSW
P98	KFC UST	3501 SW AVALON WAY	CSCSL, ALLSITES, SPILLS	Lower	1158, 0.219, NE
Q99	KITS CAMERA 1029	4726 42ND AVE SW	ALLSITES, RCRA NonGen / NLR, FINDS, ECHO, MANIFEST	Higher	1170, 0.222, WSW
P100	SEATTLE CITY W SEATT	4432 35TH SW	ALLSITES, RCRA NonGen / NLR, FINDS, ECHO	Lower	1191, 0.226, NE
R101	ALASKA HOUSE	4545 42ND AVE SW	VCP	Higher	1198, 0.227, West
R102	ALASKA HOUSE	4545 42ND AVE SW	ALLSITES, CSCSL NFA	Higher	1198, 0.227, West
Q103	SAFEWAY STORE 1062	4754 42ND AVE SW	ALLSITES, MANIFEST	Higher	1206, 0.228, WSW
Q104	SAFEWAY STORE 1062	4754 42ND AVE SW	RCRA-VSQG	Higher	1206, 0.228, WSW
S105	WEST SEATTLE JUNCTIO	4201 SW ALASKA ST	VCP	Higher	1254, 0.237, West
S106	WEST SEATTLE JUNCTIO	4201 SW ALASKA ST	ALLSITES, CSCSL NFA, SPILLS	Higher	1254, 0.237, West
S107	WEST SEATTLE JUNCTIO	4700 CALIFORNIA AVE	LUST, UST	Higher	1254, 0.237, West
T108	UNOCAL SS NO 3774	3295 SW AVALON WAY	ICR, ALLSITES, CSCSL NFA, RCRA NonGen / NLR	Lower	1317, 0.249, NE
T109	UNOCAL 3774	3295 SW AVALON WAY	LUST, UST	Lower	1317, 0.249, NE
T110	UNOCAL 3774	3295 SW AVALON WAY	VCP	Lower	1317, 0.249, NE
R111	ALASKA SQUARE ASSOCI	4200 SW ALASKA ST	VCP	Higher	1323, 0.251, West
R112	WEST SEATTLE JUNCTIO	4200 WEST ALASKA STR	US BROWNFIELDS, FINDS	Higher	1323, 0.251, West
R113	ALASKA SQUARE ASSOCI	4200 SW ALASKA ST	LUST, UST	Higher	1323, 0.251, West
R114	ALASKA SQUARE ASSOCI	4200 SW ALASKA ST	ALLSITES, CSCSL NFA	Higher	1323, 0.251, West
115	PROVIDENCE MOUNT ST.	4831 35TH AVE SW	ALLSITES, ASBESTOS, Financial Assurance	Higher	1333, 0.252, SE
T116	SOUTHLAND CORP 22561	4414 35TH AVE SW	LUST, UST, FINDS	Lower	1383, 0.262, NE
T117	SOUTHLAND CORP 22561	3280 SW AVALON WAY	ALLSITES, CSCSL NFA	Lower	1383, 0.262, NE

MAPPED SITES SUMMARY

Target Property Address:
4550 FAUNTLEROY WAY SW
SEATTLE, WA 98126

Click on Map ID to see full detail.

MAP ID	SITE NAME	ADDRESS	DATABASE ACRONYMS	RELATIVE ELEVATION	DIST (ft. & mi.) DIRECTION
S118	WEST SEATTLE JUNCTIO	4700 CALIFORNIA AVE	CSCSL, ALLSITES	Higher	1388, 0.263, West
S119	WEST SEATTLE JUNCTIO	4700 CALIFORNIA AVE	VCP	Higher	1388, 0.263, West
120	WEST SEATTLE ASSOC I	4217 SW OREGON ST	ALLSITES, RCRA NonGen / NLR, FINDS, ECHO, ASBESTOS	Higher	1411, 0.267, WNW
T121	SOUTHLAND #22561	4414 35TH AVE. SW	ICR	Lower	1423, 0.270, NE
U122	Q CLEANERS INC	4744 CALIFORNIA AVE	VCP	Higher	1491, 0.282, WSW
U123	Q CLEANERS INC	4744 CALIFORNIA AVE	ALLSITES, CSCSL NFA, RCRA NonGen / NLR, FINDS,...	Higher	1491, 0.282, WSW
U124	TOM YUM KOONG	4750 CALIFORNIA AVE	ALLSITES	Higher	1515, 0.287, WSW
V125	FAUNTLEROY PLAZA	4151 FAUNTLEROY WAY	VCP	Lower	1520, 0.288, NE
V126	FAUNTLEROY PROFESSIO	4151 FAUNTLEROY WAY	ICR, ALLSITES, CSCSL NFA, SPILLS	Lower	1520, 0.288, NE
127	EASY STREET RECORDS	4559 CALIFORNIA AVE	ALLSITES	Higher	1525, 0.289, West
128	BES RESTAURANT	4509 CALIFORNIA AVE	ALLSITES	Higher	1622, 0.307, WNW
W129	THAN BROTHERS	4822 CALIFORNIA AVE	ALLSITES	Higher	1709, 0.324, SW
W130	COURTESY TIRE OF W S	4820 CALIFORNIA AVE	CSCSL, LUST, UST, ICR, ALLSITES	Higher	1718, 0.325, SW
W131	WA BEAUTY SCHOOL	4811 CALIFORNIA AVE	ALLSITES	Higher	1721, 0.326, WSW
X132	US WEST BUSINESS RES	4427 CALIFORNIA AVE.	ICR	Higher	1741, 0.330, WNW
X133	QWEST CORPORATION W0	4427 CALIFORNIA AVEN	LUST, UST, ALLSITES, CSCSL NFA, RCRA NonGen / NLR,...	Higher	1741, 0.330, WNW
134	ACTIVE ENVIRONMENTAL	3245 SW AVALON WAY	ALLSITES, RCRA NonGen / NLR, FINDS, ECHO	Lower	1744, 0.330, ENE
W135	REAL ESTATE ASSOCIAT	4815 CALIFORNIA AVE	UST, ALLSITES, SPILLS	Higher	1874, 0.355, WSW
Y136	JUNCTION TRUE VALUE	4747 44TH AVE S.W.	SWRCY	Higher	1966, 0.372, WSW
Y137	JUNCTION TRUE VALUE	4747 44TH AVE SW	ALLSITES	Higher	1966, 0.372, WSW
Z138	U.S. WEST BUSINESS R	4927 CALIFORNIA AVE.	ICR	Higher	2026, 0.384, SW
Z139	WEST SEATTLE PROPERT	5001 CALIFORNIA AVE	UST, ALLSITES, SPILLS	Higher	2144, 0.406, SW
140	2019 SW AVALON WAY &		ALLSITES	Lower	2341, 0.443, NE
141	SEATTLE CITY PARKS &	4304 SW DAKOTA AVE	ALLSITES, MANIFEST	Higher	2447, 0.463, NW
142	BAYVIEW DEVELOPMENT	4050 30TH AVE SW	HSL, CSCSL, ALLSITES, SPILLS	Lower	3060, 0.580, NE
143	7-ELEVEN STORE #2307	3801 CALIFORNIA AVE	CSCSL, LUST, UST, ALLSITES, Financial Assurance	Higher	3387, 0.641, NNW
144	LAZAR PROPERTY	3446 38TH AVE SW	CSCSL, ALLSITES	Higher	3593, 0.680, North
145	PUGET SOUND NAVAL SH		FUDS	Higher	3967, 0.751, North
146	SALTYS PROPERTIES	4701 DELRIDGE WAY SW	HSL, CSCSL, ALLSITES	Lower	4242, 0.803, East
147	NUCOR STEEL SEATTLE	2424 SW ANDOVER ST	CORRACTS, RCRA-LQG, CSCSL, SWF/LF, ALLSITES, PADS,	Lower	4318, 0.818, NE
148	SEATTLE STEEL INC	4045 DELRIDGE WAY SW	SEMS-ARCHIVE, CORRACTS, RCRA NonGen / NLR	Lower	4519, 0.856, ENE
149	SEATTLE COMMERCE CEN	DELRIDGE WAY SW & AN	HSL, CSCSL, ALLSITES	Lower	4799, 0.909, ENE
150	HARBOR AVE SW SITE	3310 HARBOR AVE SW	CSCSL, ALLSITES, RCRA NonGen / NLR, FINDS, ECHO	Lower	4852, 0.919, NNE
151	FOODMART #2470	5235 DELRIDGE WAY SW	CSCSL, UST, ALLSITES	Lower	4932, 0.934, ESE
152	SW HARBOR PROJ BN BU	26TH AVE SW & SW SPO	CSCSL, INST CONTROL, ALLSITES	Lower	5104, 0.967, NE

EXECUTIVE SUMMARY

TARGET PROPERTY SEARCH RESULTS

The target property was identified in the following records. For more information on this property see page 8 of the attached EDR Radius Map report:

Site	Database(s)	EPA ID
HULING BROTHERS CHRY 4550 FAUNTLEROY WAY SEATTLE, WA	EDR Hist Auto	N/A
FRANCISCAN MEDICAL C 4550 FAUNTLEROY WAY SEATTLE, WA 98126	CSCSL Site Status: Awaiting Cleanup Clean Up Siteid: 15488 Facility ID: 97678 Ground Water: Confirmed Above Cleanup Levels Contaminant Name: Benzene Contaminant Name: Halogenated Solvents Contaminant Name: Petroleum-Diesel Contaminant Name: Petroleum-Gasoline	N/A
FRANCISCAN MEDICAL C 4550 FAUNTLEROY WAY SEATTLE, WA 98126	ALLSITES Facility Id: 97678 SPILLS Database: SPILLS ERTS, Date of Government Version: 11/08/2021 ASBESTOS	N/A

DATABASES WITH NO MAPPED SITES

No mapped sites were found in EDR's search of available ("reasonably ascertainable ") government records either on the target property or within the search radius around the target property for the following databases:

STANDARD ENVIRONMENTAL RECORDS

Lists of Federal NPL (Superfund) sites

NPL..... National Priority List
Proposed NPL..... Proposed National Priority List Sites
NPL LIENS..... Federal Superfund Liens

Lists of Federal Delisted NPL sites

Delisted NPL..... National Priority List Deletions

Lists of Federal sites subject to CERCLA removals and CERCLA orders

FEDERAL FACILITY..... Federal Facility Site Information listing

EXECUTIVE SUMMARY

SEMS..... Superfund Enterprise Management System

Lists of Federal CERCLA sites with NFRAP

SEMS-ARCHIVE..... Superfund Enterprise Management System Archive

Lists of Federal RCRA TSD facilities

RCRA-TSDF..... RCRA - Treatment, Storage and Disposal

Lists of Federal RCRA generators

RCRA-LQG..... RCRA - Large Quantity Generators

RCRA-SQG..... RCRA - Small Quantity Generators

Federal institutional controls / engineering controls registries

LUCIS..... Land Use Control Information System

US ENG CONTROLS..... Engineering Controls Sites List

US INST CONTROLS..... Institutional Controls Sites List

Federal ERNS list

ERNS..... Emergency Response Notification System

Lists of state and tribal landfills and solid waste disposal facilities

SWF/LF..... Solid Waste Facility Database

Lists of state and tribal leaking storage tanks

INDIAN LUST..... Leaking Underground Storage Tanks on Indian Land

Lists of state and tribal registered storage tanks

FEMA UST..... Underground Storage Tank Listing

AST..... Aboveground Storage Tank Locations

INDIAN UST..... Underground Storage Tanks on Indian Land

State and tribal institutional control / engineering control registries

INST CONTROL..... Institutional Control Site List

Lists of state and tribal voluntary cleanup sites

INDIAN VCP..... Voluntary Cleanup Priority Listing

PTAP..... PTAP Site Listing

Lists of state and tribal brownfield sites

BROWNFIELDS..... Brownfields Sites Listing

ADDITIONAL ENVIRONMENTAL RECORDS

Local Lists of Landfill / Solid Waste Disposal Sites

SWTIRE..... Solid Waste Tire Facilities

EXECUTIVE SUMMARY

INDIAN ODI.....	Report on the Status of Open Dumps on Indian Lands
DEBRIS REGION 9.....	Torres Martinez Reservation Illegal Dump Site Locations
ODI.....	Open Dump Inventory
IHS OPEN DUMPS.....	Open Dumps on Indian Land

Local Lists of Hazardous waste / Contaminated Sites

US HIST CDL.....	Delisted National Clandestine Laboratory Register
CDL.....	Clandestine Drug Lab Contaminated Site List
HIST CDL.....	List of Sites Contaminated by Clandestine Drug Labs
US CDL.....	National Clandestine Laboratory Register
AQUEOUS FOAM.....	Firefighting Foam Incidents
PFAS.....	PFAS Contamination Site Location Listing

Local Land Records

LIENS 2.....	CERCLA Lien Information
--------------	-------------------------

Records of Emergency Release Reports

HMIRS.....	Hazardous Materials Information Reporting System
SPIILLS 90.....	SPIILLS 90 data from FirstSearch

Other Ascertainable Records

DOD.....	Department of Defense Sites
SCRD DRYCLEANERS.....	State Coalition for Remediation of Drycleaners Listing
US FIN ASSUR.....	Financial Assurance Information
EPA WATCH LIST.....	EPA WATCH LIST
2020 COR ACTION.....	2020 Corrective Action Program List
TSCA.....	Toxic Substances Control Act
TRIS.....	Toxic Chemical Release Inventory System
SSTS.....	Section 7 Tracking Systems
ROD.....	Records Of Decision
RMP.....	Risk Management Plans
RAATS.....	RCRA Administrative Action Tracking System
PRP.....	Potentially Responsible Parties
PADS.....	PCB Activity Database System
ICIS.....	Integrated Compliance Information System
FTTS.....	FIFRA/ TSCA Tracking System - FIFRA (Federal Insecticide, Fungicide, & Rodenticide Act)/TSCA (Toxic Substances Control Act)
MLTS.....	Material Licensing Tracking System
COAL ASH DOE.....	Steam-Electric Plant Operation Data
COAL ASH EPA.....	Coal Combustion Residues Surface Impoundments List
PCB TRANSFORMER.....	PCB Transformer Registration Database
RADINFO.....	Radiation Information Database
HIST FTTS.....	FIFRA/TSCA Tracking System Administrative Case Listing
DOT OPS.....	Incident and Accident Data
CONSENT.....	Superfund (CERCLA) Consent Decrees
INDIAN RESERV.....	Indian Reservations
FUSRAP.....	Formerly Utilized Sites Remedial Action Program
UMTRA.....	Uranium Mill Tailings Sites
LEAD SMELTERS.....	Lead Smelter Sites
US AIRS.....	Aerometric Information Retrieval System Facility Subsystem
US MINES.....	Mines Master Index File

EXECUTIVE SUMMARY

ABANDONED MINES.....	Abandoned Mines
FINDS.....	Facility Index System/Facility Registry System
ECHO.....	Enforcement & Compliance History Information
UXO.....	Unexploded Ordnance Sites
DOCKET HWC.....	Hazardous Waste Compliance Docket Listing
FUELS PROGRAM.....	EPA Fuels Program Registered Listing
AIRS.....	Washington Emissions Data System
COAL ASH.....	Coal Ash Disposal Site Listing
Financial Assurance.....	Financial Assurance Information Listing
NPDES.....	Water Quality Permit System Data
UIC.....	Underground Injection Wells Listing
MINES MRDS.....	Mineral Resources Data System

EDR HIGH RISK HISTORICAL RECORDS

EDR Exclusive Records

EDR MGP..... EDR Proprietary Manufactured Gas Plants

EDR RECOVERED GOVERNMENT ARCHIVES

Exclusive Recovered Govt. Archives

RGA HWS..... Recovered Government Archive State Hazardous Waste Facilities List
RGA LF..... Recovered Government Archive Solid Waste Facilities List
RGA LUST..... Recovered Government Archive Leaking Underground Storage Tank

SURROUNDING SITES: SEARCH RESULTS

Surrounding sites were identified in the following databases.

Elevations have been determined from the USGS Digital Elevation Model and should be evaluated on a relative (not an absolute) basis. Relative elevation information between sites of close proximity should be field verified. Sites with an elevation equal to or higher than the target property have been differentiated below from sites with an elevation lower than the target property. Page numbers and map identification numbers refer to the EDR Radius Map report where detailed data on individual sites can be reviewed.

Sites listed in ***bold italics*** are in multiple databases.

Unmappable (orphan) sites are not considered in the foregoing analysis.

STANDARD ENVIRONMENTAL RECORDS

Lists of Federal RCRA facilities undergoing Corrective Action

CORRACTS: CORRACTS is a list of handlers with RCRA Corrective Action Activity. This report shows which nationally-defined corrective action core events have occurred for every handler that has had corrective action activity.

A review of the CORRACTS list, as provided by EDR, and dated 02/28/2022 has revealed that there are 2 CORRACTS sites within approximately 1 mile of the target property.

EXECUTIVE SUMMARY

<u>Lower Elevation</u>	<u>Address</u>	<u>Direction / Distance</u>	<u>Map ID</u>	<u>Page</u>
NUCOR STEEL SEATTLE EPA ID:: WAD988487583	2424 SW ANDOVER ST	NE 1/2 - 1 (0.818 mi.)	147	682
SEATTLE STEEL INC EPA ID:: WAD009265851	4045 DELRIDGE WAY SW	ENE 1/2 - 1 (0.856 mi.)	148	847

Lists of Federal RCRA generators

RCRA-VSQG: RCRAInfo is EPA's comprehensive information system, providing access to data supporting the Resource Conservation and Recovery Act (RCRA) of 1976 and the Hazardous and Solid Waste Amendments (HSWA) of 1984. The database includes selective information on sites which generate, transport, store, treat and/or dispose of hazardous waste as defined by the Resource Conservation and Recovery Act (RCRA). Very small quantity generators (VSQGs) generate less than 100 kg of hazardous waste, or less than 1 kg of acutely hazardous waste per month.

A review of the RCRA-VSQG list, as provided by EDR, and dated 02/28/2022 has revealed that there are 4 RCRA-VSQG sites within approximately 0.25 miles of the target property.

<u>Equal/Higher Elevation</u>	<u>Address</u>	<u>Direction / Distance</u>	<u>Map ID</u>	<u>Page</u>
PETCO #1256 EPA ID:: WAH000056520	4100 SW ALASKA ST	W 1/8 - 1/4 (0.187 mi.)	O89	415
RITE AID 6916 DBA BA EPA ID:: WAH000006346	4706 42ND AVE SW	WSW 1/8 - 1/4 (0.218 mi.)	Q97	439
SAFEWAY STORE 1062 EPA ID:: WAH000045873	4754 42ND AVE SW	WSW 1/8 - 1/4 (0.228 mi.)	Q104	508
<u>Lower Elevation</u>	<u>Address</u>	<u>Direction / Distance</u>	<u>Map ID</u>	<u>Page</u>
PEP BOYS #6452 EPA ID:: WAD988514527	4441 FAUNTLEROY WAY	NNE 1/8 - 1/4 (0.163 mi.)	N84	372

Lists of state- and tribal (Superfund) equivalent sites

HSL: The Hazardous Sites List is a subset of the CSCSL Report. It includes sites which have been assessed and ranked using the Washington Ranking Method (WARM).

A review of the HSL list, as provided by EDR, and dated 08/25/2021 has revealed that there are 6 HSL sites within approximately 1 mile of the target property.

<u>Lower Elevation</u>	<u>Address</u>	<u>Direction / Distance</u>	<u>Map ID</u>	<u>Page</u>
DOYLES AUTOMOTIVE SE Facility Type: Hazardous Sites List FSID Number: 44666249 Facility Status: Cleanup Started	4607 37 SW	ENE 0 - 1/8 (0.056 mi.)	B43	200
ROSSOE OIL BULK Facility Type: Hazardous Sites List	4613 37TH SW	E 0 - 1/8 (0.056 mi.)	E45	203

EXECUTIVE SUMMARY

FSID Number: 51413945
Facility Status: Cleanup Started

HOUSE OF KLEEN Facility Type: Hazardous Sites List FSID Number: 43881387 Facility Status: Awaiting Cleanup	4425 FAUNTLEROY WAY	NNE 1/8 - 1/4 (0.176 mi.)	N87	408
BAYVIEW DEVELOPMENT Facility Type: Hazardous Sites List FSID Number: 4547512 Facility Status: Awaiting Cleanup	4050 30TH AVE SW	NE 1/2 - 1 (0.580 mi.)	142	668
SALTYS PROPERTIES Facility Type: Hazardous Sites List FSID Number: 6328035 Facility Status: Cleanup Started	4701 DELRIDGE WAY SW	E 1/2 - 1 (0.803 mi.)	146	681
SEATTLE COMMERCE CEN Facility Type: Hazardous Sites List FSID Number: 2454 Facility Status: Cleanup Started	DELRIDGE WAY SW & AN	ENE 1/2 - 1 (0.909 mi.)	149	886

Lists of state- and tribal hazardous waste facilities

CSCSL: The State Hazardous Waste Sites records are the states' equivalent to CERCLIS. These sites may or may not already be listed on the federal CERCLIS list. Priority sites planned for cleanup using state funds (state equivalent of Superfund) are identified along with sites where cleanup will be paid for by potentially responsible parties. The data come from the Department of Ecology's Confirmed & Suspected Contaminated Sites List.

A review of the CSCSL list, as provided by EDR, and dated 01/11/2022 has revealed that there are 22 CSCSL sites within approximately 1 mile of the target property.

Equal/Higher Elevation	Address	Direction / Distance	Map ID	Page
CONOCOPHILLIPS 30124 Site Status: Cleanup Started Clean Up Siteid: 11357 Facility ID: 99437681 Soil: Confirmed Above Cleanup Levels Ground Water: Confirmed Above Cleanup Levels Contaminant Name: Benzene Contaminant Name: Methyl tertiary-butyl ether Contaminant Name: Non-Halogenated Solvents Contaminant Name: Petroleum-Gasoline	4580 FAUNTLEROY WAY	WSW 0 - 1/8 (0.007 mi.)	A5	13
LIEN ANIMAL CLINIC Site Status: Cleanup Started Clean Up Siteid: 1898 Facility ID: 16399 Soil: Remediated-Below Soil: Confirmed Above Cleanup Levels Contaminant Name: Petroleum Products-Unspecified Contaminant Name: Petroleum-Other	3710 SW ALASKA ST	ESE 0 - 1/8 (0.045 mi.)	E28	129
SKS SHELL STATION PR	3901 SW ALASKA ST	SW 0 - 1/8 (0.050 mi.)	C36	162

EXECUTIVE SUMMARY

Site Status: CC-Perf. Monitoring
 Clean Up Siteid: 6015
 Facility ID: 39196282
 Soil: Confirmed Above Cleanup Levels
 Soil: Suspected
 Ground Water: Confirmed Above Cleanup Levels
 Ground Water: Suspected
 Contaminant Name: Benzene
 Contaminant Name: Metals Priority Pollutants
 Contaminant Name: Non-Halogenated Solvents
 Contaminant Name: Other Non-Halogenated Organics
 Contaminant Name: Petroleum-Diesel

**Additional key fields are available in the Map Findings section*

<p>HULING BROS CHEVROLE</p> <p>Site Status: Cleanup Started Clean Up Siteid: 12116 Facility ID: 26131615 Soil: Remediated-Below Soil: Confirmed Above Cleanup Levels Ground Water: Below Cleanup Levels Contaminant Name: Benzene Contaminant Name: Other Non-Halogenated Organics Contaminant Name: Petroleum-Diesel Contaminant Name: Petroleum-Gasoline Contaminant Name: Petroleum-Other</p>	<p>4755 FAUNTLEROY WAY</p>	<p>SSW 0 - 1/8 (0.082 mi.)</p>	<p>J57</p>	<p>242</p>
<p>HULING BROS INC BODY</p> <p>Site Status: Cleanup Started Clean Up Siteid: 11992 Facility ID: 58619333 Soil: Confirmed Above Cleanup Levels Ground Water: Confirmed Above Cleanup Levels Contaminant Name: Benzene Contaminant Name: Other Non-Halogenated Organics Contaminant Name: Petroleum-Diesel Contaminant Name: Petroleum-Gasoline</p>	<p>4724 40TH SW</p>	<p>SW 0 - 1/8 (0.105 mi.)</p>	<p>J62</p>	<p>273</p>
<p>WEST SEATTLE JUNCTIO</p> <p>Site Status: Cleanup Started Clean Up Siteid: 12685 Facility ID: 20564 Soil: Confirmed Above Cleanup Levels Contaminant Name: Lead Contaminant Name: Other Non-Halogenated Organics Contaminant Name: Petroleum-Diesel Contaminant Name: Petroleum-Other</p>	<p>4700 CALIFORNIA AVE</p>	<p>W 1/4 - 1/2 (0.263 mi.)</p>	<p>S118</p>	<p>599</p>
<p>COURTESY TIRE OF W S</p> <p>Site Status: Cleanup Started Clean Up Siteid: 9927 Facility ID: 62412581 Soil: Confirmed Above Cleanup Levels Contaminant Name: Petroleum-Other</p>	<p>4820 CALIFORNIA AVE</p>	<p>SW 1/4 - 1/2 (0.325 mi.)</p>	<p>W130</p>	<p>637</p>
<p>7-ELEVEN STORE #2307</p> <p>Site Status: Cleanup Started Clean Up Siteid: 11353</p>	<p>3801 CALIFORNIA AVE</p>	<p>NNW 1/2 - 1 (0.641 mi.)</p>	<p>143</p>	<p>670</p>

EXECUTIVE SUMMARY

Facility ID: 99311238
 Soil: Confirmed Above Cleanup Levels
 Contaminant Name: Benzene
 Contaminant Name: Non-Halogenated Solvents
 Contaminant Name: Other Non-Halogenated Organics
 Contaminant Name: Petroleum-Gasoline

LAZAR PROPERTY Site Status: Cleanup Started Clean Up Siteid: 1465 Facility ID: 2892698 Soil: Confirmed Above Cleanup Levels Ground Water: Suspected Contaminant Name: Petroleum Products-Unspecified	3446 38TH AVE SW	N 1/2 - 1 (0.680 mi.)	144	679
Lower Elevation	Address	Direction / Distance	Map ID	Page
DOYLES AUTOMOTIVE SE Site Status: Cleanup Started Clean Up Siteid: 9240 Facility ID: 44666249 Soil: Confirmed Above Cleanup Levels Contaminant Name: Petroleum-Other	4607 37 SW	ENE 0 - 1/8 (0.056 mi.)	B43	200
ROSSOE OIL BULK Site Status: Cleanup Started Clean Up Siteid: 9494 Facility ID: 51413945 Soil: Confirmed Above Cleanup Levels Contaminant Name: Petroleum-Diesel	4613 37TH SW	E 0 - 1/8 (0.056 mi.)	E45	203
MIDAS MUFFLER & BRAK Site Status: Cleanup Started Clean Up Siteid: 10302 Facility ID: 72998672 Soil: Confirmed Above Cleanup Levels Contaminant Name: Non-Halogenated Solvents Contaminant Name: Petroleum-Gasoline	4457 FAUNTLEROY WAY	NNE 0 - 1/8 (0.105 mi.)	I65	297
JONES BUILDING Site Status: Cleanup Started Clean Up Siteid: 9485 Facility ID: 51248918 Soil: Remediated-Below Soil: Confirmed Above Cleanup Levels Contaminant Name: Benzene Contaminant Name: Petroleum-Diesel Contaminant Name: Petroleum-Gasoline Contaminant Name: Petroleum-Other	4608 36TH AVE SW	E 1/8 - 1/4 (0.143 mi.)	83	365
HOUSE OF KLEEN Site Status: Cleanup Started Clean Up Siteid: 2112 Facility ID: 43881387 Soil: Confirmed Above Cleanup Levels Ground Water: Confirmed Above Cleanup Levels Contaminant Name: Halogenated Organics Contaminant Name: Petroleum Products-Unspecified	4425 FAUNTLEROY WAY	NNE 1/8 - 1/4 (0.176 mi.)	N87	408
KFC UST	3501 SW AVALON WAY	NE 1/8 - 1/4 (0.219 mi.)	P98	451

EXECUTIVE SUMMARY

Site Status: Cleanup Started
 Clean Up Siteid: 15003
 Facility ID: 32166
 Soil: Confirmed Above Cleanup Levels
 Ground Water: Suspected
 Contaminant Name: Petroleum-Other

BAYVIEW DEVELOPMENT **4050 30TH AVE SW** **NE 1/2 - 1 (0.580 mi.)** **142** **668**

Site Status: Awaiting Cleanup
 Clean Up Siteid: 2591
 Facility ID: 4547512
 Soil: Confirmed Above Cleanup Levels
 Ground Water: Suspected
 Contaminant Name: Non-Halogenated Solvents
 Contaminant Name: Petroleum Products-Unspecified

SALTYS PROPERTIES **4701 DELRIDGE WAY SW** **E 1/2 - 1 (0.803 mi.)** **146** **681**

Site Status: Cleanup Started
 Clean Up Siteid: 3000
 Facility ID: 6328035
 Soil: Confirmed Above Cleanup Levels
 Contaminant Name: Petroleum Products-Unspecified

NUCOR STEEL SEATTLE **2424 SW ANDOVER ST** **NE 1/2 - 1 (0.818 mi.)** **147** **682**

Site Status: Cleanup Started
 Clean Up Siteid: 94
 Facility ID: 2091
 Soil: Suspected
 Soil: Confirmed Above Cleanup Levels
 Ground Water: Confirmed Above Cleanup Levels
 Contaminant Name: Base/Neutral/Acid Organics
 Contaminant Name: Conventional Contaminants, Inorganic
 Contaminant Name: Conventional Contaminants, Organic
 Contaminant Name: Halogenated Organics
 Contaminant Name: Metals - Other
**Additional key fields are available in the Map Findings section*
 Surface Water: Suspected

SEATTLE COMMERCE CEN **DELRIDGE WAY SW & AN** **ENE 1/2 - 1 (0.909 mi.)** **149** **886**

Site Status: Cleanup Started
 Clean Up Siteid: 2937
 Facility ID: 2454
 Soil: Confirmed Above Cleanup Levels
 Soil: Suspected
 Ground Water: Confirmed Above Cleanup Levels
 Contaminant Name: Metals Priority Pollutants
 Contaminant Name: Non-Halogenated Solvents
 Contaminant Name: Petroleum Products-Unspecified

HARBOR AVE SW SITE **3310 HARBOR AVE SW** **NNE 1/2 - 1 (0.919 mi.)** **150** **888**

Site Status: Cleanup Started
 Clean Up Siteid: 12494
 Facility ID: 77521393
 Soil: Confirmed Above Cleanup Levels
 Ground Water: Confirmed Above Cleanup Levels
 Ground Water: Below Cleanup Levels
 Contaminant Name: Arsenic
 Contaminant Name: Benzene

EXECUTIVE SUMMARY

Contaminant Name: Halogenated Solvents

Contaminant Name: Lead

Contaminant Name: Metals - Other

**Additional key fields are available in the Map Findings section*

FOODMART #2470	5235 DELRIDGE WAY SW	ESE 1/2 - 1 (0.934 mi.)	151	895
Site Status: Cleanup Started				
Clean Up Siteid: 13184				
Facility ID: 26197631				
Soil: Confirmed Above Cleanup Levels				
Ground Water: Confirmed Above Cleanup Levels				
Contaminant Name: Benzene				
Contaminant Name: Petroleum-Diesel				
Contaminant Name: Petroleum-Gasoline				
SW HARBOR PROJ BN BU	26TH AVE SW & SW SPO	NE 1/2 - 1 (0.967 mi.)	152	900
Site Status: Cleanup Started				
Clean Up Siteid: 3690				
Facility ID: 2384				
Soil: Confirmed Above Cleanup Levels				
Ground Water: Suspected				
Contaminant Name: Metals Priority Pollutants				
Contaminant Name: Petroleum Products-Unspecified				
Contaminant Name: Polychlorinated biPhenyls (PCB)				
Contaminant Name: Polycyclic Aromatic Hydrocarbons				
Surface Water: Suspected				

Lists of state and tribal leaking storage tanks

LUST: The Leaking Underground Storage Tank Incident Reports contain an inventory of reported leaking underground storage tank incidents. The data come from the Department of Ecology's Leaking Underground Storage Tanks Site List.

A review of the LUST list, as provided by EDR, has revealed that there are 16 LUST sites within approximately 0.5 miles of the target property.

<u>Equal/Higher Elevation</u>	<u>Address</u>	<u>Direction / Distance</u>	<u>Map ID</u>	<u>Page</u>
CONOCOPHILLIPS 30124	4580 FAUNTLEROY WAY	WSW 0 - 1/8 (0.007 mi.)	A5	13
Database: LUST, Date of Government Version: 02/08/2022				
Release Date: 01/13/1993				
LUST Date: 09/17/1998				
Facility Status: LUST - Cleanup Started				
Ground Water: Confirmed Above Cleanup Levels				
Cleanup Site ID: 11357				
Soil: Confirmed Above Cleanup Levels				
Facility ID: 99437681				
CAMPAGNARO ESTATE	4721 38TH AVE SW	S 0 - 1/8 (0.048 mi.)	F30	132
Database: LUST, Date of Government Version: 02/08/2022				
Release Date: 07/31/2002				
LUST Date: 10/03/2011				
Facility Status: LUST - NFA				
Cleanup Site ID: 9150				
Soil: Remediated-Below				

EXECUTIVE SUMMARY

Soil: Below Cleanup Levels
Facility ID: 42918918

SKS SHELL STATION PR	3901 SW ALASKA ST	SW 0 - 1/8 (0.050 mi.)	C36	162
Database: LUST, Date of Government Version: 02/08/2022				
Release Date: 05/17/2001				
LUST Date: 05/01/1999				
Facility Status: LUST - Cleanup Started				
Ground Water: Confirmed Above Cleanup Levels				
Ground Water: Suspected				
Cleanup Site ID: 6015				
Soil: Confirmed Above Cleanup Levels				
Soil: Suspected				
Facility ID: 39196282				
HANCOCK FABRICS	3922 SW ALASKA ST	W 0 - 1/8 (0.076 mi.)	H53	233
Database: LUST, Date of Government Version: 02/08/2022				
Release Date: 01/23/1995				
LUST Date: 07/29/2009				
Facility Status: LUST - NFA				
Cleanup Site ID: 5730				
Soil: Confirmed Above Cleanup Levels				
Facility ID: 23587357				
HULING BROS CHEVROLE	4755 FAUNTLEROY WAY	SSW 0 - 1/8 (0.082 mi.)	J55	236
Database: LUST, Date of Government Version: 02/08/2022				
Release Date: 01/14/2013				
LUST Date: 01/14/2013				
Facility Status: LUST - Cleanup Started				
Ground Water: Remediated-Below				
Cleanup Site ID: 12116				
Soil: Remediated-Below				
Facility ID: 26131615				
WEST SEATTLE JUNCTIO	4700 CALIFORNIA AVE	W 1/8 - 1/4 (0.237 mi.)	S107	524
Database: LUST, Date of Government Version: 02/08/2022				
Release Date: 09/02/2014				
LUST Date: 10/18/2021				
Facility Status: LUST - NFA				
Cleanup Site ID: 12465				
Soil: Remediated-Below				
Facility ID: 24344				
ALASKA SQUARE ASSOCI	4200 SW ALASKA ST	W 1/4 - 1/2 (0.251 mi.)	R113	551
Database: LUST, Date of Government Version: 02/08/2022				
Release Date: 11/30/2004				
LUST Date: 12/30/2004				
Facility Status: LUST - NFA				
Cleanup Site ID: 5269				
Soil: Confirmed Above Cleanup Levels				
Facility ID: 1836368				
COURTESY TIRE OF W S	4820 CALIFORNIA AVE	SW 1/4 - 1/2 (0.325 mi.)	W130	637
Database: LUST, Date of Government Version: 02/08/2022				
Release Date: 06/16/1994				
LUST Date: 06/01/1995				
Facility Status: LUST - Cleanup Started				
Cleanup Site ID: 9927				
Soil: Confirmed Above Cleanup Levels				

EXECUTIVE SUMMARY

Facility ID: 62412581

QWEST CORPORATION WO **4427 CALIFORNIA AVEN** **WNW 1/4 - 1/2 (0.330 mi.)** **X133** **640**
Database: LUST, Date of Government Version: 02/08/2022
Release Date: 09/28/1992
LUST Date: 12/17/1996
Facility Status: LUST - NFA
Cleanup Site ID: 5630
Soil: Confirmed Above Cleanup Levels
Facility ID: 17955943

<u>Lower Elevation</u>	<u>Address</u>	<u>Direction / Distance</u>	<u>Map ID</u>	<u>Page</u>
DOYLES AUTOMOTIVE SE Database: LUST, Date of Government Version: 02/08/2022 Release Date: 05/01/1990 LUST Date: 03/15/1991 Facility Status: LUST - Cleanup Started Cleanup Site ID: 9240 Soil: Confirmed Above Cleanup Levels Facility ID: 44666249	4607 37 SW	ENE 0 - 1/8 (0.056 mi.)	B43	200
ROSSOE OIL BULK Database: LUST, Date of Government Version: 02/08/2022 Release Date: 02/13/1990 LUST Date: 05/21/1995 Facility Status: LUST - Cleanup Started Cleanup Site ID: 9494 Soil: Confirmed Above Cleanup Levels Facility ID: 51413945	4613 37TH SW	E 0 - 1/8 (0.056 mi.)	E45	203
MIDAS MUFFLER & BRAK Database: LUST, Date of Government Version: 02/08/2022 Release Date: 11/07/1996 LUST Date: 11/23/1998 Facility Status: LUST - Cleanup Started Cleanup Site ID: 10302 Soil: Confirmed Above Cleanup Levels Facility ID: 72998672	4457 FAUNTLEROY WAY	NNE 0 - 1/8 (0.105 mi.)	I65	297
JONES BUILDING Database: LUST, Date of Government Version: 02/08/2022 Release Date: 07/02/1991 LUST Date: 05/15/2013 Facility Status: LUST - NFA Cleanup Site ID: 9485 Soil: Remediated-Below Facility ID: 51248918	4608 36TH AVE SW	E 1/8 - 1/4 (0.143 mi.)	83	365
WEST SEATTLE GOLF CO Database: LUST, Date of Government Version: 02/08/2022 Release Date: 02/26/1999 LUST Date: 10/03/2011 Facility Status: LUST - NFA Ground Water: Suspected Cleanup Site ID: 7579 Soil: Suspected Soil: Remediated-Below	4470 35TH AVE SW	ENE 1/8 - 1/4 (0.204 mi.)	P93	426

EXECUTIVE SUMMARY

Facility ID: 4436544

UNOCAL 3774 **3295 SW AVALON WAY** **NE 1/8 - 1/4 (0.249 mi.)** **T109** **542**

Database: LUST, Date of Government Version: 02/08/2022
 Release Date: 11/22/1989
 LUST Date: 05/18/2005
 Facility Status: LUST - NFA
 Ground Water: Confirmed Above Cleanup Levels
 Cleanup Site ID: 6612
 Soil: Confirmed Above Cleanup Levels
 Facility ID: 74519144

SOUTHLAND CORP 22561 **4414 35TH AVE SW** **NE 1/4 - 1/2 (0.262 mi.)** **T116** **585**

Database: LUST, Date of Government Version: 02/08/2022
 Release Date: 11/03/2016
 Release Date: 12/03/1998
 Release Date: 11/22/1993
 LUST Date: 06/19/2017
 LUST Date: 07/01/2011
 LUST Date: 10/03/2011
 Facility Status: LUST - NFA
 Ground Water: Suspected
 Cleanup Site ID: 13290
 Cleanup Site ID: 8829
 Soil: Remediated-Below
 Facility ID: 35259244

Lists of state and tribal registered storage tanks

UST: The Underground Storage Tank database contains registered USTs. USTs are regulated under Subtitle I of the Resource Conservation and Recovery Act (RCRA). The data come from the Department of Ecology's Statewide UST Site/Tank Report.

A review of the UST list, as provided by EDR, and dated 02/08/2022 has revealed that there are 18 UST sites within approximately 0.25 miles of the target property.

<u>Equal/Higher Elevation</u>	<u>Address</u>	<u>Direction / Distance</u>	<u>Map ID</u>	<u>Page</u>
CONOCOPHILLIPS 30124 Facility ID: 99437681 Tank Status: Operational Site Id: 10140	4580 FAUNTLEROY WAY	WSW 0 - 1/8 (0.007 mi.)	A5	13
HULING BROS CHRYSLER Facility ID: 96322842 Tank Status: Removed Tank Closure Date: 8/18/2009 Site Id: 619649	4550 38TH AVE SW	ESE 0 - 1/8 (0.020 mi.)	A12	79
HULING BROS BUICK IN Facility ID: 30616213 Tank Status: Removed Site Id: 9112	4545 FAUNTLEROY WAY	NNW 0 - 1/8 (0.032 mi.)	D21	92
CAMPAGNARO ESTATE Facility ID: 42918918	4721 38TH AVE SW	S 0 - 1/8 (0.048 mi.)	F30	132

EXECUTIVE SUMMARY

Tank Status: Removed Tank Closure Date: 2/5/2003 Site Id: 612031				
ALASKA ST TEXACO	3901 SW ALASKA ST	SW 0 - 1/8 (0.050 mi.)	C35	159
Facility ID: 39196282 Tank Status: Removed Tank Closure Date: 12/4/2013 Tank Closure Date: 12/5/2013 Site Id: 101034				
SEATTLE FIRE STATION	3715 SW ALASKA ST	SE 0 - 1/8 (0.052 mi.)	E37	175
Facility ID: 35315447 Tank Status: Removed Site Id: 7907				
HANCOCK FABRICS	3922 SW ALASKA ST	W 0 - 1/8 (0.076 mi.)	H53	233
Facility ID: 23587357 Tank Status: Removed Site Id: 102369				
HULING BROS CHEVROLE	4755 FAUNTLEROY WAY	SSW 0 - 1/8 (0.082 mi.)	J55	236
Facility ID: 26131615 Tank Status: Removed Site Id: 10271				
WEST SEATTLE JUNCTIO	4700 CALIFORNIA AVE	W 1/8 - 1/4 (0.237 mi.)	S107	524
Facility ID: 24344 Tank Status: Removed Tank Closure Date: 12/3/2013 Tank Closure Date: 12/3/2014 Tank Closure Date: 12/4/2013 Site Id: 620182				
Lower Elevation	Address	Direction / Distance	Map ID	Page
DOYLES AUTOMOTIVE SE	4607 37 SW	ENE 0 - 1/8 (0.056 mi.)	B43	200
Facility ID: 44666249 Tank Status: Closed in Place Site Id: 8188				
ROSSOE OIL BULK	4613 37TH SW	E 0 - 1/8 (0.056 mi.)	E45	203
Facility ID: 51413945 Tank Status: Removed Site Id: 200799				
JAMES B HARTOG	4609 37TH SW	ENE 0 - 1/8 (0.059 mi.)	E47	207
Facility ID: 82729481 Tank Status: Removed Site Id: 6990				
MIDAS MUFFLER & BRAK	4457 FAUNTLEROY AVE	NNE 0 - 1/8 (0.105 mi.)	I66	299
Facility ID: 72998672 Tank Status: Closed in Place Site Id: 1985				
JONES BUILDING	4608 36TH AVE SW	E 1/8 - 1/4 (0.143 mi.)	83	365
Facility ID: 51248918 Tank Status: Closed in Place Site Id: 200125				
JUNCTION MANUFACTURI	4422 36TH SW P O BOX	NE 1/8 - 1/4 (0.168 mi.)	M85	392

EXECUTIVE SUMMARY

Facility ID: 37413917 Tank Status: Removed Site Id: 2973				
H B ENTERPRISES II L	4455 35TH AVE SW	NE 1/8 - 1/4 (0.200 mi.)	P92	423
Facility ID: 94468422 Tank Status: Removed Tank Closure Date: 10/6/2004 Tank Closure Date: 7/19/2004 Site Id: 259				
WEST SEATTLE GOLF CO	4470 35TH AVE SW	ENE 1/8 - 1/4 (0.204 mi.)	P93	426
Facility ID: 4436544 Tank Status: Removed Site Id: 7939				
UNOCAL 3774	3295 SW AVALON WAY	NE 1/8 - 1/4 (0.249 mi.)	T109	542
Facility ID: 74519144 Tank Status: Removed Site Id: 8401				

Lists of state and tribal voluntary cleanup sites

VCP: Sites that have entered either the Voluntary Cleanup Program or its predecessor Independent Remedial Action Program.

A review of the VCP list, as provided by EDR, and dated 01/11/2022 has revealed that there are 17 VCP sites within approximately 0.5 miles of the target property.

<u>Equal/Higher Elevation</u>	<u>Address</u>	<u>Direction / Distance</u>	<u>Map ID</u>	<u>Page</u>
WEST SEATTLE ARCO VCP Status: Cleanup Started Facility ID: 99437681 Cleanup Siteid: 11357 VCP Status: Cleanup Started	4580 FAUNTLEROY WAY	WSW 0 - 1/8 (0.007 mi.)	A4	12
AA RENTALS WEST SEAT Date NFA: 2021-09-24 VCP Status: NFA Facility ID: 78535435 Date NFA: 2021-09-24 Cleanup Siteid: 2962 VCP Status: NFA	4722 FAUNTLEROY WAY	SW 0 - 1/8 (0.045 mi.)	C26	126
LIEN ANIMAL CLINIC VCP Status: Cleanup Started Facility ID: 16399 Cleanup Siteid: 1898 VCP Status: Cleanup Started	3710 SW ALASKA ST	ESE 0 - 1/8 (0.045 mi.)	E28	129
SKS SHELL STATION PR VCP Status: CC-Perf. Monitoring Facility ID: 39196282 Cleanup Siteid: 6015 VCP Status: CC-Perf. Monitoring	3901 SW ALASKA ST	SW 0 - 1/8 (0.050 mi.)	C36	162
HANCOCK FABRICS	3922 SW ALASKA ST	W 0 - 1/8 (0.076 mi.)	H52	233

EXECUTIVE SUMMARY

Date NFA: 2009-07-29 VCP Status: NFA Facility ID: 23587357 Date NFA: 2009-07-29 Cleanup Siteid: 5730 VCP Status: NFA				
HULING BROS CHEVROLE	4755 FAUNTLEROY WAY	SSW 0 - 1/8 (0.082 mi.)	J56	240
VCP Status: Cleanup Started Facility ID: 26131615 Cleanup Siteid: 12116 VCP Status: Cleanup Started				
SKS SHELL REDEVELOPM	4724 40TH SW	SW 0 - 1/8 (0.105 mi.)	J61	272
VCP Status: Cleanup Started Facility ID: 58619333 Cleanup Siteid: 11992 VCP Status: Cleanup Started				
ALASKA HOUSE	4545 42ND AVE SW	W 1/8 - 1/4 (0.227 mi.)	R101	499
Date NFA: 2002-06-14 VCP Status: NFA Facility ID: 25939314 Date NFA: 2002-06-14 Cleanup Siteid: 3606 VCP Status: NFA				
WEST SEATTLE JUNCTIO	4201 SW ALASKA ST	W 1/8 - 1/4 (0.237 mi.)	S105	519
Date NFA: 2021-10-18 VCP Status: NFA Facility ID: 24344 Date NFA: 2021-10-18 Cleanup Siteid: 12465 VCP Status: NFA				
ALASKA SQUARE ASSOCI	4200 SW ALASKA ST	W 1/4 - 1/2 (0.251 mi.)	R111	548
Date NFA: 2004-12-30 VCP Status: NFA Facility ID: 1836368 Date NFA: 2004-12-30 Cleanup Siteid: 5269 VCP Status: NFA				
WEST SEATTLE JUNCTIO	4700 CALIFORNIA AVE	W 1/4 - 1/2 (0.263 mi.)	S119	602
VCP Status: Cleanup Started Facility ID: 20564 Cleanup Siteid: 12685 VCP Status: Cleanup Started				
Q CLEANERS INC	4744 CALIFORNIA AVE	WSW 1/4 - 1/2 (0.282 mi.)	U122	615
Date NFA: 2017-10-05 VCP Status: NFA Facility ID: 37534899 Date NFA: 2017-10-05 Cleanup Siteid: 13141 VCP Status: NFA				
<u>Lower Elevation</u>	<u>Address</u>	<u>Direction / Distance</u>	<u>Map ID</u>	<u>Page</u>
<i>JONES BUILDING</i>	<i>4608 36TH AVE SW</i>	<i>E 1/8 - 1/4 (0.143 mi.)</i>	<i>83</i>	<i>365</i>

EXECUTIVE SUMMARY

VCP Status: Cleanup Started
 Facility ID: 51248918
 Cleanup Siteid: 9485
 VCP Status: Cleanup Started

<p>HOUSE OF KLEEN VCP Status: Cleanup Started Facility ID: 43881387 Cleanup Siteid: 2112 VCP Status: Cleanup Started</p>	<p>4425 FAUNTLEROY WAY</p>	<p>NNE 1/8 - 1/4 (0.176 mi.)</p>	<p>N87</p>	<p>408</p>
<p>WEST FUEL SITE Date NFA: 2011-03-09 VCP Status: NFA Facility ID: 94468422 Date NFA: 2011-03-09 Cleanup Siteid: 3621 VCP Status: NFA</p>	<p>4455 35TH AVE SW</p>	<p>NE 1/8 - 1/4 (0.200 mi.)</p>	<p>P91</p>	<p>422</p>
<p>UNOCAL 3774 Date NFA: 2005-05-18 VCP Status: NFA Facility ID: 74519144 Date NFA: 2005-05-18 Cleanup Siteid: 6612 VCP Status: NFA</p>	<p>3295 SW AVALON WAY</p>	<p>NE 1/8 - 1/4 (0.249 mi.)</p>	<p>T110</p>	<p>546</p>
<p>FAUNTLEROY PLAZA Date NFA: 2004-08-20 VCP Status: NFA Facility ID: 7882576 Date NFA: 2004-08-20 Cleanup Siteid: 1000 VCP Status: NFA</p>	<p>4151 FAUNTLEROY WAY</p>	<p>NE 1/4 - 1/2 (0.288 mi.)</p>	<p>V125</p>	<p>634</p>

ICR: These are remedial action reports Ecology has received from either the owner or operator of the site. These actions have been conducted without department oversight or approval and are not under an order or decree.

A review of the ICR list, as provided by EDR, and dated 12/01/2002 has revealed that there are 14 ICR sites within approximately 0.5 miles of the target property.

<u>Equal/Higher Elevation</u>	<u>Address</u>	<u>Direction / Distance</u>	<u>Map ID</u>	<u>Page</u>
<p>CONOCOPHILLIPS 30124 Contaminants Found at Site: 6 Type of Report Ecology Received: I Date Ecology Received Report: 02/05/98 Date Ecology Received Report: 06/06/97 Date Ecology Received Report: 09/09/97 Date Ecology Received Report: 07/18/97 Date Ecology Received Report: 10/30/02 *Additional key fields are available in the Map Findings section Media Contaminated: GW,S</p>	<p>4580 FAUNTLEROY WAY</p>	<p>WSW 0 - 1/8 (0.007 mi.)</p>	<p>A5</p>	<p>13</p>
<p>HANCOCK FABRICS Contaminants Found at Site: 6</p>	<p>3922 SW ALASKA ST</p>	<p>W 0 - 1/8 (0.076 mi.)</p>	<p>H53</p>	<p>233</p>

EXECUTIVE SUMMARY

Type of Report Ecology Received: F Date Ecology Received Report: 02/22/95 Media Contaminated: S				
RESIDENCE	4426 41ST AVE. SW	NW 1/8 - 1/4 (0.216 mi.)	96	438
Contaminants Found at Site: 6 Type of Report Ecology Received: F Date Ecology Received Report: 09/26/94 Media Contaminated: S				
COURTESY TIRE OF W S	4820 CALIFORNIA AVE	SW 1/4 - 1/2 (0.325 mi.)	W130	637
Contaminants Found at Site: 6 Type of Report Ecology Received: F Type of Report Ecology Received: I Date Ecology Received Report: 08/08/94 Date Ecology Received Report: 07/21/94 Media Contaminated: S				
US WEST BUSINESS RES	4427 CALIFORNIA AVE.	WNW 1/4 - 1/2 (0.330 mi.)	X132	640
Contaminants Found at Site: 6 Type of Report Ecology Received: F Date Ecology Received Report: 01/17/97 Media Contaminated: S				
U.S. WEST BUSINESS R	4927 CALIFORNIA AVE.	SW 1/4 - 1/2 (0.384 mi.)	Z138	663
Contaminants Found at Site: 6 Type of Report Ecology Received: F Date Ecology Received Report: 07/28/93 Media Contaminated: S				
Lower Elevation	Address	Direction / Distance	Map ID	Page
DOYLE'S AUTOMOTIVE S	4607 37TH SW	ENE 0 - 1/8 (0.056 mi.)	B44	203
Contaminants Found at Site: 6 Type of Report Ecology Received: I Date Ecology Received Report: 03/31/99 Media Contaminated: S				
MIDAS MUFFLER & BRAK	4457 FAUNTLEROY AVE	NNE 0 - 1/8 (0.105 mi.)	I66	299
Contaminants Found at Site: 6 Type of Report Ecology Received: I Date Ecology Received Report: 11/23/98 Media Contaminated: S				
JONES BUILDING	4608 36TH AVE SW	E 1/8 - 1/4 (0.143 mi.)	83	365
Type of Report Ecology Received: I Date Ecology Received Report: 07/02/91 Media Contaminated: S				
HOUSE OF KLEEN	4425 FAUNTLEROY WAY	NNE 1/8 - 1/4 (0.176 mi.)	N87	408
Contaminants Found at Site: 24 Type of Report Ecology Received: I Date Ecology Received Report: 11/13/98 Media Contaminated: GW,S				
WEST SEATTLE GOLF CO	4470 35TH AVE SW	ENE 1/8 - 1/4 (0.204 mi.)	P93	426
Contaminants Found at Site: 6 Type of Report Ecology Received: F Date Ecology Received Report: 02/26/99 Media Contaminated: S				
UNOCAL SS NO 3774	3295 SW AVALON WAY	NE 1/8 - 1/4 (0.249 mi.)	T108	529

EXECUTIVE SUMMARY

Contaminants Found at Site: 6
 Contaminants Found at Site: 6,8
 Type of Report Ecology Received: I
 Date Ecology Received Report: 12/16/97
 Date Ecology Received Report: 09/11/98
 Date Ecology Received Report: 05/01/97
 Date Ecology Received Report: 04/17/96
 Date Ecology Received Report: 07/05/90
 *Additional key fields are available in the Map Findings section
 Media Contaminated: GW,S

SOUTHLAND #22561	4414 35TH AVE. SW	NE 1/4 - 1/2 (0.270 mi.)	T121	615
Contaminants Found at Site: 6 Type of Report Ecology Received: I Date Ecology Received Report: 12/03/98 Media Contaminated: GW,S				
FAUNTLEROY PROFESSIO	4151 FAUNTLEROY WAY	NE 1/4 - 1/2 (0.288 mi.)	V126	634
Contaminants Found at Site: 6 Type of Report Ecology Received: I Date Ecology Received Report: 09/02/99 Media Contaminated: GW,S				

ADDITIONAL ENVIRONMENTAL RECORDS

Local Brownfield lists

US BROWNFIELDS: The EPA's listing of Brownfields properties from the Cleanups in My Community program, which provides information on Brownfields properties for which information is reported back to EPA, as well as areas served by Brownfields grant programs.

A review of the US BROWNFIELDS list, as provided by EDR, and dated 02/23/2022 has revealed that there is 1 US BROWNFIELDS site within approximately 0.5 miles of the target property.

<u>Equal/Higher Elevation</u>	<u>Address</u>	<u>Direction / Distance</u>	<u>Map ID</u>	<u>Page</u>
WEST SEATTLE JUNCTIO ACRES property ID: 11752 Cleanup Completion Date: -	4200 WEST ALASKA STR	W 1/4 - 1/2 (0.251 mi.)	R112	548

Local Lists of Landfill / Solid Waste Disposal Sites

SWRCY: A listing of recycling center locations.

A review of the SWRCY list, as provided by EDR, and dated 02/25/2022 has revealed that there are 2 SWRCY sites within approximately 0.5 miles of the target property.

<u>Equal/Higher Elevation</u>	<u>Address</u>	<u>Direction / Distance</u>	<u>Map ID</u>	<u>Page</u>
QFC PHARMACY #883	4550 42ND AVE SW	W 1/8 - 1/4 (0.209 mi.)	O95	438
JUNCTION TRUE VALUE	4747 44TH AVE S.W.	WSW 1/4 - 1/2 (0.372 mi.)	Y136	662

EXECUTIVE SUMMARY

Local Lists of Hazardous waste / Contaminated Sites

ALLSITES: Information on facilities and sites of interest to the Department of Ecology.

A review of the ALLSITES list, as provided by EDR, and dated 07/30/2021 has revealed that there are 64 ALLSITES sites within approximately 0.5 miles of the target property.

<u>Equal/Higher Elevation</u>	<u>Address</u>	<u>Direction / Distance</u>	<u>Map ID</u>	<u>Page</u>
CONOCOPHILLIPS 30124 Facility Id: 99437681	4580 FAUNTLEROY WAY	WSW 0 - 1/8 (0.007 mi.)	A5	13
AT&T WIRELESS ALASKA Facility Id: 8217354	4545 FAUNTLEROY AVE	NNW 0 - 1/8 (0.008 mi.)	A7	58
HULING BROS CHRYSLER Facility Id: 96322842	4550 38TH AVE SW	ESE 0 - 1/8 (0.020 mi.)	A11	59
HULING BROS BUICK MA Facility Id: 30616213	4545 FAUNTLEROY WAY	NNW 0 - 1/8 (0.032 mi.)	D22	95
AA RENTALS WEST SEAT Facility Id: 78535435	4722 FAUNTLEROY WAY	SW 0 - 1/8 (0.045 mi.)	C26	126
LIEN ANIMAL CLINIC Facility Id: 16399	3710 SW ALASKA ST	ESE 0 - 1/8 (0.045 mi.)	E28	129
CAMPAGNARO ESTATE Facility Id: 42918918	4721 38TH AVE SW	S 0 - 1/8 (0.048 mi.)	F30	132
THOROUGHbred COLLISI Facility Id: 68656785	4501 38TH AVE SW	N 0 - 1/8 (0.050 mi.)	G33	145
SKS SHELL STATION PR Facility Id: 39196282	3901 SW ALASKA ST	SW 0 - 1/8 (0.050 mi.)	C36	162
SEATTLE FIRE STATION Facility Id: 35315447	3715 SW ALASKA ST	SE 0 - 1/8 (0.052 mi.)	E37	175
FAUNTLEROY PLACE Facility Id: 24144	3908 SW ALASKA ST	WSW 0 - 1/8 (0.055 mi.)	H38	176
SEATTLE CITY USED OI Facility Id: 45411821	3908 SW ALASKA ST	WSW 0 - 1/8 (0.055 mi.)	H39	177
HANCOCK FABRICS Facility Id: 23587357	3922 SW ALASKA ST	W 0 - 1/8 (0.076 mi.)	H53	233
HULING BROS CHEVROLE Facility Id: 26131615	4755 FAUNTLEROY WAY	SSW 0 - 1/8 (0.082 mi.)	J57	242
HULING BROS INC BODY Facility Id: 58619333	4724 40TH SW	SW 0 - 1/8 (0.105 mi.)	J62	273
PRECISION TUNE ALASK Facility Id: 25384974	4000 SW ALASKA ST	W 0 - 1/8 (0.114 mi.)	L74	324
KNOCKOUT AUTO REPAIR Facility Id: 70691452	3600 ALASKA ST SW	E 0 - 1/8 (0.120 mi.)	K78	354
GENE FIELDER CHEVROL Facility Id: 7879645	4734 40TH SW	SW 1/8 - 1/4 (0.127 mi.)	82	361
PETCO 1256 Facility Id: 70559	4100 SW ALASKA ST	W 1/8 - 1/4 (0.187 mi.)	O88	414
RITE AID 6916 DBA BA	4706 42ND AVE SW	WSW 1/8 - 1/4 (0.218 mi.)	Q97	439

EXECUTIVE SUMMARY

Facility Id: 73294599				
KITS CAMERA 1029	4726 42ND AVE SW	WSW 1/8 - 1/4 (0.222 mi.)	Q99	452
Facility Id: 45662127				
ALASKA HOUSE	4545 42ND AVE SW	W 1/8 - 1/4 (0.227 mi.)	R102	500
Facility Id: 25939314				
SAFeway STORE 1062	4754 42ND AVE SW	WSW 1/8 - 1/4 (0.228 mi.)	Q103	500
Facility Id: 20309				
WEST SEATTLE JUNCTIO	4201 SW ALASKA ST	W 1/8 - 1/4 (0.237 mi.)	S106	521
Facility Id: 24344				
ALASKA SQUARE ASSOCI	4200 SW ALASKA ST	W 1/4 - 1/2 (0.251 mi.)	R114	555
Facility Id: 1836368				
PROVIDENCE MOUNT ST.	4831 35TH AVE SW	SE 1/4 - 1/2 (0.252 mi.)	115	557
Facility Id: 57789564				
WEST SEATTLE JUNCTIO	4700 CALIFORNIA AVE	W 1/4 - 1/2 (0.263 mi.)	S118	599
Facility Id: 20564				
WEST SEATTLE ASSOC I	4217 SW OREGON ST	WNW 1/4 - 1/2 (0.267 mi.)	120	603
Facility Id: 5384468				
Q CLEANERS INC	4744 CALIFORNIA AVE	WSW 1/4 - 1/2 (0.282 mi.)	U123	616
Facility Id: 37534899				
TOM YUM KOONG	4750 CALIFORNIA AVE	WSW 1/4 - 1/2 (0.287 mi.)	U124	633
Facility Id: 24219				
EASY STREET RECORDS	4559 CALIFORNIA AVE	W 1/4 - 1/2 (0.289 mi.)	127	635
Facility Id: 12195				
BES RESTAURANT	4509 CALIFORNIA AVE	WNW 1/4 - 1/2 (0.307 mi.)	128	636
Facility Id: 19219				
THAN BROTHERS	4822 CALIFORNIA AVE	SW 1/4 - 1/2 (0.324 mi.)	W129	636
Facility Id: 22430				
COURTESY TIRE OF W S	4820 CALIFORNIA AVE	SW 1/4 - 1/2 (0.325 mi.)	W130	637
Facility Id: 62412581				
WA BEAUTY SCHOOL	4811 CALIFORNIA AVE	WSW 1/4 - 1/2 (0.326 mi.)	W131	639
Facility Id: 12122				
QWEST CORPORATION WO	4427 CALIFORNIA AVEN	WNW 1/4 - 1/2 (0.330 mi.)	X133	640
Facility Id: 17955943				
REAL ESTATE ASSOCIAT	4815 CALIFORNIA AVE	WSW 1/4 - 1/2 (0.355 mi.)	W135	661
Facility Id: 52834856				
JUNCTION TRUE VALUE	4747 44TH AVE SW	WSW 1/4 - 1/2 (0.372 mi.)	Y137	663
Facility Id: 20424				
WEST SEATTLE PROPERT	5001 CALIFORNIA AVE	SW 1/4 - 1/2 (0.406 mi.)	Z139	664
Facility Id: 24327981				
SEATTLE CITY PARKS &	4304 SW DAKOTA AVE	NW 1/4 - 1/2 (0.463 mi.)	141	666
Facility Id: 92665				
Lower Elevation	Address	Direction / Distance	Map ID	Page
WEST SEATTLE CLEANER	4528 FAUNTLEROY WAY	NNE 0 - 1/8 (0.027 mi.)	B14	80
Facility Id: 55582696				
DOYLES AUTOMOTIVE SE	4607 37 SW	ENE 0 - 1/8 (0.056 mi.)	B43	200

EXECUTIVE SUMMARY

Facility Id: 44666249				
ROSSOE OIL BULK	4613 37TH SW	E 0 - 1/8 (0.056 mi.)	E45	203
Facility Id: 51413945				
JAMES B HARTOG	4609 37TH SW	ENE 0 - 1/8 (0.059 mi.)	E47	207
Facility Id: 82729481				
ROSSOE INC SEATTLE 3	4611 37TH ST S	ENE 0 - 1/8 (0.059 mi.)	E49	210
Facility Id: 17778999				
WARDROBE CLEANERS LL	4500 FAUNTLEROY WAY	NE 0 - 1/8 (0.073 mi.)	I50	215
Facility Id: 16561261				
MIDAS MUFFLER & BRAK	4457 FAUNTLEROY WAY	NNE 0 - 1/8 (0.105 mi.)	I65	297
Facility Id: 72998672				
FORMER WEST SEATTLE	4457 FAUNTELROY AVE	NNE 0 - 1/8 (0.105 mi.)	I67	301
Facility Id: 59260				
WEST SEATTLE RADIATO	4460 37TH AVE SW	NE 0 - 1/8 (0.106 mi.)	I70	303
Facility Id: 51972184				
QUALITY AUTO REBUILD	4623 36TH SW	E 0 - 1/8 (0.118 mi.)	K76	333
Facility Id: 81635268				
TOM SMITHS AUTOMOTIV	3616 SW OREGON ST	NE 0 - 1/8 (0.123 mi.)	M80	355
Facility Id: 6895569				
JONES BUILDING	4608 36TH AVE SW	E 1/8 - 1/4 (0.143 mi.)	83	365
Facility Id: 51248918				
PEP BOYS #6452	4441 FAUNTLEROY WAY	NNE 1/8 - 1/4 (0.163 mi.)	N84	372
Facility Id: 17194226				
JUNCTION MANUFACTURI	4422 36TH SW P O BOX	NE 1/8 - 1/4 (0.168 mi.)	M85	392
Facility Id: 37413917				
HOUSE OF KLEEN	4425 FAUNTLEROY WAY	NNE 1/8 - 1/4 (0.176 mi.)	N87	408
Facility Id: 43881387				
WEST FUEL SITE	4455 35TH AVE SW	NE 1/8 - 1/4 (0.200 mi.)	P90	420
Facility Id: 94468422				
WEST SEATTLE GOLF CO	4470 35TH AVE SW	ENE 1/8 - 1/4 (0.204 mi.)	P93	426
Facility Id: 4436544				
KFC UST	3501 SW AVALON WAY	NE 1/8 - 1/4 (0.219 mi.)	P98	451
Facility Id: 32166				
SEATTLE CITY W SEATT	4432 35TH SW	NE 1/8 - 1/4 (0.226 mi.)	P100	487
Facility Id: 94657192				
UNOCAL SS NO 3774	3295 SW AVALON WAY	NE 1/8 - 1/4 (0.249 mi.)	T108	529
Facility Id: 74519144				
SOUTHLAND CORP 22561	3280 SW AVALON WAY	NE 1/4 - 1/2 (0.262 mi.)	T117	596
Facility Id: 35259244				
FAUNTLEROY PROFESSIO	4151 FAUNTLEROY WAY	NE 1/4 - 1/2 (0.288 mi.)	V126	634
Facility Id: 7882576				
ACTIVE ENVIRONMENTAL	3245 SW AVALON WAY	ENE 1/4 - 1/2 (0.330 mi.)	134	654
Facility Id: 66549657				
2019 SW AVALON WAY &		NE 1/4 - 1/2 (0.443 mi.)	140	665
Facility Id: 56554				

EXECUTIVE SUMMARY

CSCSL NFA: The data set contains information about sites previously on the Confirmed and Suspected Contaminated Sites list that have received a No Further Action (NFA) determination. Because it is necessary to maintain historical records of sites that have been investigated and cleaned up, sites are not deleted from the database when cleanup activities are completed. Instead a No Further Action code is entered based upon the type of NFA determination the site received.

A review of the CSCSL NFA list, as provided by EDR, and dated 01/11/2022 has revealed that there are 13 CSCSL NFA sites within approximately 0.5 miles of the target property.

<u>Equal/Higher Elevation</u>	<u>Address</u>	<u>Direction / Distance</u>	<u>Map ID</u>	<u>Page</u>
AA RENTALS WEST SEAT CS Id: 2962 Facility/Site Id: 78535435 Soil: Remediated-Below NFA Date: 09/24/2021 Contaminant Name: Petroleum Products-Unspecified Contaminant Name: Petroleum-Diesel Contaminant Name: Petroleum-Other	4722 FAUNTLEROY WAY	SW 0 - 1/8 (0.045 mi.)	C26	126
CAMPAGNARO ESTATE CS Id: 9150 Facility/Site Id: 42918918 Soil: Remediated-Below Soil: Below Cleanup Levels NFA Date: 10/03/2011 Contaminant Name: Benzene Contaminant Name: Non-Halogenated Solvents Contaminant Name: Petroleum-Diesel Contaminant Name: Petroleum-Gasoline Contaminant Name: Petroleum-Other <i>*Additional key fields are available in the Map Findings section</i>	4721 38TH AVE SW	S 0 - 1/8 (0.048 mi.)	F30	132
HANCOCK FABRICS CS Id: 5730 Facility/Site Id: 23587357 Soil: Confirmed Above Cleanup Levels NFA Date: 07/29/2009 Contaminant Name: Petroleum-Gasoline	3922 SW ALASKA ST	W 0 - 1/8 (0.076 mi.)	H53	233
ALASKA HOUSE CS Id: 3606 Facility/Site Id: 25939314 Soil: Confirmed Above Cleanup Levels NFA Date: 06/14/2002 Contaminant Name: Petroleum Products-Unspecified	4545 42ND AVE SW	W 1/8 - 1/4 (0.227 mi.)	R102	500
WEST SEATTLE JUNCTIO CS Id: 12465 Facility/Site Id: 24344 Soil: Remediated-Below NFA Date: 10/18/2021 Contaminant Name: Petroleum-Diesel Contaminant Name: Petroleum-Gasoline Contaminant Name: Petroleum-Other Contaminant Name: Polycyclic Aromatic Hydrocarbons	4201 SW ALASKA ST	W 1/8 - 1/4 (0.237 mi.)	S106	521
ALASKA SQUARE ASSOCI CS Id: 5269 Facility/Site Id: 1836368	4200 SW ALASKA ST	W 1/4 - 1/2 (0.251 mi.)	R114	555

EXECUTIVE SUMMARY

Soil: Confirmed Above Cleanup Levels
 NFA Date: 12/30/2004
 Contaminant Name: Benzene
 Contaminant Name: Petroleum-Gasoline

Q CLEANERS INC **4744 CALIFORNIA AVE** **WSW 1/4 - 1/2 (0.282 mi.)** **U123** **616**
 CS Id: 13141
 Facility/Site Id: 37534899
 Soil: Remediated-Below
 NFA Date: 10/05/2017
 Contaminant Name: Halogenated Solvents

QWEST CORPORATION W0 **4427 CALIFORNIA AVEN** **WNW 1/4 - 1/2 (0.330 mi.)** **X133** **640**
 CS Id: 5630
 Facility/Site Id: 17955943
 Soil: Confirmed Above Cleanup Levels
 NFA Date: 01/15/1997
 Contaminant Name: Petroleum-Other

<u>Lower Elevation</u>	<u>Address</u>	<u>Direction / Distance</u>	<u>Map ID</u>	<u>Page</u>
------------------------	----------------	-----------------------------	---------------	-------------

WEST FUEL SITE	4455 35TH AVE SW	NE 1/8 - 1/4 (0.200 mi.)	P90	420
CS Id: 3621 Facility/Site Id: 94468422 Soil: Confirmed Above Cleanup Levels NFA Date: 03/09/2011 Groundwater: Below Cleanup Levels Contaminant Name: Metals Priority Pollutants Contaminant Name: Petroleum Products-Unspecified Surface Water: Below Cleanup Levels				

WEST SEATTLE GOLF CO	4470 35TH AVE SW	ENE 1/8 - 1/4 (0.204 mi.)	P93	426
CS Id: 7579 Facility/Site Id: 4436544 Soil: Suspected Soil: Remediated-Below NFA Date: 10/03/2011 Groundwater: Suspected Contaminant Name: Benzene Contaminant Name: Petroleum-Diesel Contaminant Name: Petroleum-Gasoline Contaminant Name: Petroleum-Other				

UNOCAL SS NO 3774	3295 SW AVALON WAY	NE 1/8 - 1/4 (0.249 mi.)	T108	529
CS Id: 6612 Facility/Site Id: 74519144 Soil: Confirmed Above Cleanup Levels NFA Date: 05/18/2005 Groundwater: Confirmed Above Cleanup Levels Contaminant Name: Benzene Contaminant Name: Petroleum-Diesel Contaminant Name: Petroleum-Gasoline Contaminant Name: Petroleum-Other				

SOUTHLAND CORP 22561	3280 SW AVALON WAY	NE 1/4 - 1/2 (0.262 mi.)	T117	596
CS Id: 13290 CS Id: 8829 Facility/Site Id: 35259244				

EXECUTIVE SUMMARY

Soil: Remediated-Below
 NFA Date: 06/19/2017
 NFA Date: 10/03/2011
 Groundwater: Suspected
 Contaminant Name: Benzene
 Contaminant Name: Other Non-Halogenated Organics
 Contaminant Name: Petroleum-Gasoline
 Contaminant Name: Petroleum-Other

FAUNTLEROY PROFESSIO **4151 FAUNTLEROY WAY** **NE 1/4 - 1/2 (0.288 mi.)** **V126** **634**
 CS Id: 1000
 Facility/Site Id: 7882576
 Soil: Remediated
 NFA Date: 08/20/2004
 Groundwater: Below Cleanup Levels
 Contaminant Name: Petroleum Products-Unspecified

Other Ascertainable Records

RCRA NonGen / NLR: RCRAInfo is EPA's comprehensive information system, providing access to data supporting the Resource Conservation and Recovery Act (RCRA) of 1976 and the Hazardous and Solid Waste Amendments (HSWA) of 1984. The database includes selective information on sites which generate, transport, store, treat and/or dispose of hazardous waste as defined by the Resource Conservation and Recovery Act (RCRA). Non-Generators do not presently generate hazardous waste.

A review of the RCRA NonGen / NLR list, as provided by EDR, and dated 02/28/2022 has revealed that there are 23 RCRA NonGen / NLR sites within approximately 0.25 miles of the target property.

<u>Equal/Higher Elevation</u>	<u>Address</u>	<u>Direction / Distance</u>	<u>Map ID</u>	<u>Page</u>
CONOCOPHILLIPS 30124 EPA ID:: WAD988487120	4580 FAUNTLEROY WAY	WSW 0 - 1/8 (0.007 mi.)	A5	13
HULING BROS CHRYSLER EPA ID:: WAD988511242	4550 38TH AVE SW	ESE 0 - 1/8 (0.020 mi.)	A11	59
HULING BROS BUICK MA EPA ID:: WAD027439215	4545 FAUNTLEROY WAY	NNW 0 - 1/8 (0.032 mi.)	D22	95
JOHN & MARIA CAMPAGN EPA ID:: WAH000018002	4721 38TH AVE SW	S 0 - 1/8 (0.048 mi.)	F31	138
THOROUGHbred COLLISI EPA ID:: WAD980985428	4501 38TH AVE SW	N 0 - 1/8 (0.050 mi.)	G33	145
SEATTLE CITY USED OI EPA ID:: WAD988494340	3908 SW ALASKA ST	WSW 0 - 1/8 (0.055 mi.)	H40	177
HULING BROS CHEVROLE EPA ID:: WAD980987465	4755 FAUNTLEROY WAY	SSW 0 - 1/8 (0.082 mi.)	J57	242
HULING BROS INC BODY EPA ID:: WAD988470803	4724 40TH SW	SW 0 - 1/8 (0.105 mi.)	J62	273
PRECISION TUNE ALASK EPA ID:: WAD988515730	4000 SW ALASKA ST	W 0 - 1/8 (0.114 mi.)	L74	324
KNOCKOUT AUTO REPAIR EPA ID:: WAD102863115	3600 ALASKA ST SW	E 0 - 1/8 (0.120 mi.)	K77	349
GENE FIELDER CHEVROL	4734 40TH SW	SW 1/8 - 1/4 (0.127 mi.)	82	361

EXECUTIVE SUMMARY

EPA ID:: WAD980977573				
KITS CAMERA 1029	4726 42ND AVE SW	WSW 1/8 - 1/4 (0.222 mi.)	Q99	452
EPA ID:: WAR000001339				
Lower Elevation	Address	Direction / Distance	Map ID	Page
WEST SEATTLE CLEANER	4528 FAUNTLEROY WAY	NNE 0 - 1/8 (0.027 mi.)	B14	80
EPA ID:: WAD988482238				
DOYLES AUTOMOTIVE SE	4607 37TH AVE SW	ENE 0 - 1/8 (0.056 mi.)	B42	182
EPA ID:: WAR000003061				
ROSSOE INC SEATTLE 3	4611 37TH ST S	ENE 0 - 1/8 (0.059 mi.)	E49	210
EPA ID:: WAD000813048				
WARDROBE CLEANERS LL	4500 FAUNTLEROY WAY	NE 0 - 1/8 (0.073 mi.)	I50	215
EPA ID:: WAH000002840				
WEST SEATTLE RADIATO	4460 37TH AVE SW	NE 0 - 1/8 (0.106 mi.)	I70	303
EPA ID:: WAD988491171				
QUALITY AUTO REBUILD	4623 36TH SW	E 0 - 1/8 (0.118 mi.)	K76	333
EPA ID:: WAD063341614				
TOM SMITHS AUTOMOTIV	3616 SW OREGON ST	NE 0 - 1/8 (0.123 mi.)	M80	355
EPA ID:: WAD082509092				
HOUSE OF KLEEN INC	4425 FAUNTLEROY WY S	NNE 1/8 - 1/4 (0.176 mi.)	N86	395
EPA ID:: WAD988520904				
WEST SEATTLE GOLF CO	4470 35TH AVE SW	ENE 1/8 - 1/4 (0.204 mi.)	P94	432
EPA ID:: WAH0000057465				
SEATTLE CITY W SEATT	4432 35TH SW	NE 1/8 - 1/4 (0.226 mi.)	P100	487
EPA ID:: WAH000003871				
UNOCAL SS NO 3774	3295 SW AVALON WAY	NE 1/8 - 1/4 (0.249 mi.)	T108	529
EPA ID:: WAD988510939				

FUDS: The Listing includes locations of Formerly Used Defense Sites Properties where the US Army Corps Of Engineers is actively working or will take necessary cleanup actions.

A review of the FUDS list, as provided by EDR, and dated 10/26/2021 has revealed that there is 1 FUDS site within approximately 1 mile of the target property.

Equal/Higher Elevation	Address	Direction / Distance	Map ID	Page
PUGET SOUND NAVAL SH		N 1/2 - 1 (0.751 mi.)	145	680

DRYCLEANERS: A listing of registered drycleaners who registered with the Department of Ecology (using the SIC code of 7215 and 7216) as hazardous waste generators.

A review of the DRYCLEANERS list, as provided by EDR, and dated 04/11/2022 has revealed that there is 1 DRYCLEANERS site within approximately 0.25 miles of the target property.

Lower Elevation	Address	Direction / Distance	Map ID	Page
HOUSE OF KLEEN	4425 FAUNTLEROY WAY	NNE 1/8 - 1/4 (0.176 mi.)	N87	408
FS Id: 43881387				

EXECUTIVE SUMMARY

Facility ID: 43881387

Inactive Drycleaners: A listing of inactive drycleaner facility locations.

A review of the Inactive Drycleaners list, as provided by EDR, and dated 04/11/2022 has revealed that there are 3 Inactive Drycleaners sites within approximately 0.25 miles of the target property.

<u>Lower Elevation</u>	<u>Address</u>	<u>Direction / Distance</u>	<u>Map ID</u>	<u>Page</u>
WEST SEATTLE CLEANER EPA I: WAD988482238 Facility ID: 55582696 Facility ID: 6421	4528 FAUNTLEROY WAY	NNE 0 - 1/8 (0.027 mi.)	B14	80
WARDROBE CLEANERS LL EPA I: WAH000002840 Facility ID: 16561261 Facility ID: 2316	4500 FAUNTLEROY WAY	NE 0 - 1/8 (0.073 mi.)	I50	215
HOUSE OF KLEEN INC EPA I: WAD988520904 Facility ID: 5161	4425 FAUNTLEROY WY S	NNE 1/8 - 1/4 (0.176 mi.)	N86	395

MANIFEST: Hazardous waste manifest information.

A review of the MANIFEST list, as provided by EDR, and dated 12/31/2020 has revealed that there are 10 MANIFEST sites within approximately 0.25 miles of the target property.

<u>Equal/Higher Elevation</u>	<u>Address</u>	<u>Direction / Distance</u>	<u>Map ID</u>	<u>Page</u>
CONOCOPHILLIPS 30124 Facility Site ID Number: 99437681 Gen Status CD: XQG Gen Status CD: LQG EPA ID: WAD988487120	4580 FAUNTLEROY WAY	WSW 0 - 1/8 (0.007 mi.)	A5	13
HULING BROS CHRYSLER Facility Site ID Number: 96322842 Gen Status CD: SQG EPA ID: WAD988511242	4550 38TH AVE SW	ESE 0 - 1/8 (0.020 mi.)	A11	59
HULING BROS BUICK MA Facility Site ID Number: 30616213 Gen Status CD: SQG EPA ID: WAD027439215	4545 FAUNTLEROY WAY	NNW 0 - 1/8 (0.032 mi.)	D22	95
HULING BROS CHEVROLE Facility Site ID Number: 26131615 Gen Status CD: SQG EPA ID: WAD980987465	4755 FAUNTLEROY WAY	SSW 0 - 1/8 (0.082 mi.)	J57	242
HULING BROS INC BODY Facility Site ID Number: 58619333 Gen Status CD: SQG EPA ID: WAD988470803	4724 40TH SW	SW 0 - 1/8 (0.105 mi.)	J62	273
JIFFY LUBE STORE 223	4000 SW ALASKA ST	W 0 - 1/8 (0.114 mi.)	L73	319
KITS CAMERA 1029	4726 42ND AVE SW	WSW 1/8 - 1/4 (0.222 mi.)	Q99	452

EXECUTIVE SUMMARY

Facility Site ID Number: 45662127
 Gen Status CD: SQG
 EPA ID: WAR000001339

SAFeway STORE 1062	4754 42ND AVE SW	WSW 1/8 - 1/4 (0.228 mi.)	Q103	500
Facility Site ID Number: 20309 Gen Status CD: SQG EPA ID: WAH000045873				

<u>Lower Elevation</u>	<u>Address</u>	<u>Direction / Distance</u>	<u>Map ID</u>	<u>Page</u>
DOYLES AUTOMOTIVE SE	4607 37TH AVE SW	ENE 0 - 1/8 (0.056 mi.)	B42	182
Facility Site ID Number: 44666249 Gen Status CD: XQG EPA ID: WAR000003061				
PEP BOYS #6452	4441 FAUNTLEROY WAY	NNE 1/8 - 1/4 (0.163 mi.)	N84	372
Facility Site ID Number: 17194226 Gen Status CD: SQG Gen Status CD: LQG EPA ID: WAD988514527				

EDR HIGH RISK HISTORICAL RECORDS

EDR Exclusive Records

EDR Hist Auto: EDR has searched selected national collections of business directories and has collected listings of potential gas station/filling station/service station sites that were available to EDR researchers. EDR's review was limited to those categories of sources that might, in EDR's opinion, include gas station/filling station/service station establishments. The categories reviewed included, but were not limited to gas, gas station, gasoline station, filling station, auto, automobile repair, auto service station, service station, etc. This database falls within a category of information EDR classifies as "High Risk Historical Records", or HRHR. EDR's HRHR effort presents unique and sometimes proprietary data about past sites and operations that typically create environmental concerns, but may not show up in current government records searches.

A review of the EDR Hist Auto list, as provided by EDR, has revealed that there are 29 EDR Hist Auto sites within approximately 0.125 miles of the target property.

<u>Equal/Higher Elevation</u>	<u>Address</u>	<u>Direction / Distance</u>	<u>Map ID</u>	<u>Page</u>
HARTMAN S GENERAL PE	4580 FAUNTLEROY AVE	WSW 0 - 1/8 (0.007 mi.)	A6	57
BURTON S GLEN CHEVRO	4700 FAUNTLEROY	SSW 0 - 1/8 (0.027 mi.)	C17	91
HULING BROS ING	4545 FAUNTLEROY AVE	NNW 0 - 1/8 (0.032 mi.)	D20	92
KUBOTA BROS AUTO SER	4722 FAUNTLEROY WAY	SW 0 - 1/8 (0.045 mi.)	C27	128
SERLES BROS GILMORE	3901 W ALASKA	SW 0 - 1/8 (0.046 mi.)	C29	131
DOYLE S AUTOMOTIVE S	4501 38TH AVE SW	N 0 - 1/8 (0.050 mi.)	G32	145
QUICK	24 3901 SW ALASKA ST	SW 0 - 1/8 (0.050 mi.)	C34	158
SIXTY MINUTE TUNE	3940 SW ALASKA ST	WSW 0 - 1/8 (0.082 mi.)	H54	236
WESTSIDE IMPORT REPA	3606 SW ALASKA ST	E 0 - 1/8 (0.105 mi.)	K64	296
ANDRESEN CHRYSLER PL	4019 SW ALASKA ST	WSW 0 - 1/8 (0.107 mi.)	L71	319
ANTIQUA AUTO RESTORA	3604 SW ALASKA ST	E 0 - 1/8 (0.112 mi.)	K72	319
WEST SEATTLE TRANSMI	4754 FAUNTLEROY WAY	S 0 - 1/8 (0.122 mi.)	79	355
<u>Lower Elevation</u>	<u>Address</u>	<u>Direction / Distance</u>	<u>Map ID</u>	<u>Page</u>
BURNILL AND NICHOLSO	4557 FAUNTLEROY AVE	NNW 0 - 1/8 (0.013 mi.)	A8	58

EXECUTIVE SUMMARY

<u>Lower Elevation</u>	<u>Address</u>	<u>Direction / Distance</u>	<u>Map ID</u>	<u>Page</u>
XILEV S SERVICE	4551 FAUNTLEROY AVE	N 0 - 1/8 (0.013 mi.)	A9	59
SAXBY GLEN C	4528 FAUNTLEROY AVE	NNE 0 - 1/8 (0.027 mi.)	B15	90
HOFFMAN S AUTO REBUI	4527 FAUNTLEROY	N 0 - 1/8 (0.029 mi.)	B19	92
COLE S AUTO REPAIR	4509 38TH AVE SW	NNE 0 - 1/8 (0.032 mi.)	B23	125
MISHA 76	4508 FAUNTLEROY WAY	NNE 0 - 1/8 (0.039 mi.)	B25	125
DOYLES AUTOMOTIVE SE	4607 37TH AVE SW	ENE 0 - 1/8 (0.056 mi.)	B41	181
FOREIGN CAR WORKSHOP	4603 37TH AVE SW	ENE 0 - 1/8 (0.059 mi.)	B46	207
WEST SEATTLE AUTO CL	4609 37TH AVE SW	ENE 0 - 1/8 (0.059 mi.)	E48	209
ED S AUTO REBUILD IN	4510 37TH AVE SW	NE 0 - 1/8 (0.090 mi.)	I58	271
JIM S SHELL	4479 FAUNTLEROY WAY	NNE 0 - 1/8 (0.098 mi.)	I59	272
JOHNSTON ROY E	4459 FAUNTLEROY AVE	NNE 0 - 1/8 (0.104 mi.)	I60	272
WEST SEATTLE BRAKE S	4464 37TH AVE SW	NE 0 - 1/8 (0.105 mi.)	I63	295
B & B SHELL SERVICE	4457 FAUNTLEROY SW	NNE 0 - 1/8 (0.105 mi.)	I68	302
WEST SEATTLE RADIATO	4460 37TH AVE SW	NE 0 - 1/8 (0.106 mi.)	I69	302
QUALITY AUTO REBUILD	4623 36TH AVE SW	E 0 - 1/8 (0.118 mi.)	K75	332
TOM S AUTOMOTIVE	3616 SW OREGON ST	NE 0 - 1/8 (0.123 mi.)	M81	360

EDR Hist Cleaner: EDR has searched selected national collections of business directories and has collected listings of potential dry cleaner sites that were available to EDR researchers. EDR's review was limited to those categories of sources that might, in EDR's opinion, include dry cleaning establishments. The categories reviewed included, but were not limited to dry cleaners, cleaners, laundry, laundromat, cleaning/laundry, wash & dry etc. This database falls within a category of information EDR classifies as "High Risk Historical Records", or HRHR. EDR's HRHR effort presents unique and sometimes proprietary data about past sites and operations that typically create environmental concerns, but may not show up in current government records searches.

A review of the EDR Hist Cleaner list, as provided by EDR, has revealed that there are 6 EDR Hist Cleaner sites within approximately 0.125 miles of the target property.

<u>Equal/Higher Elevation</u>	<u>Address</u>	<u>Direction / Distance</u>	<u>Map ID</u>	<u>Page</u>
VIETA DRY CLEANERS	4628 SW FAUNTLEROY W	WSW 0 - 1/8 (0.025 mi.)	A13	80
PACIFIC DYE WORKS IN	4537 39TH AVE SW	WNW 0 - 1/8 (0.036 mi.)	D24	125

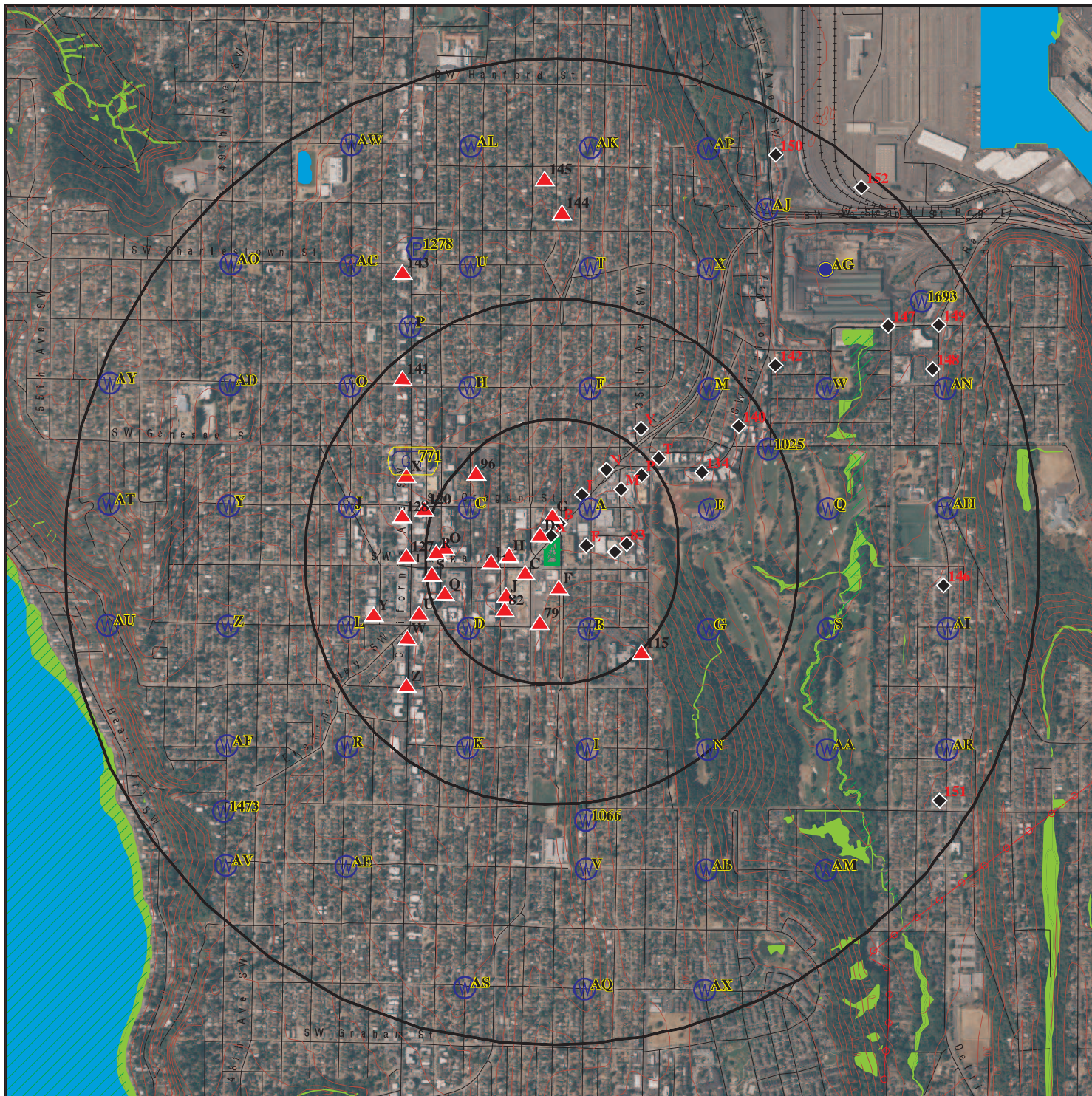
<u>Lower Elevation</u>	<u>Address</u>	<u>Direction / Distance</u>	<u>Map ID</u>	<u>Page</u>
WEST SEATTLE CLEANER	4528 38TH AVE SW	NE 0 - 1/8 (0.017 mi.)	A10	59
VISTA CLEANERS	4528 FAUNTLEROY WAY	NNE 0 - 1/8 (0.027 mi.)	B16	90
WEST SEATTLE ONE HOU	4524 FAUNTLEROY WAY	NNE 0 - 1/8 (0.028 mi.)	B18	92
WARDROBE CLEANERS	4500 FAUNTLEROY WAY	NE 0 - 1/8 (0.073 mi.)	I51	232

EXECUTIVE SUMMARY


Due to poor or inadequate address information, the following sites were not mapped. Count: 5 records.


<u>Site Name</u>	<u>Database(s)</u>
2009 ARTERIAL FAUNTLEROY WAY	FINDS
ARCO #5240	ICR
SEATTLE STEEL COLLING POND	ICR
PUGET PARK & MCFARLAND PROPERTIES	ICR
PUGET PARK	VCP

OVERVIEW MAP - 6966987.2S



 Target Property

 Sites at elevations higher than or equal to the target property

 Sites at elevations lower than the target property

 Manufactured Gas Plants

 National Priority List Sites

 Dept. Defense Sites

 Indian Reservations BIA

 Power transmission lines

 Special Flood Hazard Area (1%)

 0.2% Annual Chance Flood Hazard

 National Wetland Inventory

 State Wetlands

This report includes Interactive Map Layers to display and/or hide map information. The legend includes only those icons for the default map view.

SITE NAME: 4550 Fauntleroy Way SW
 ADDRESS: 4550 Fauntleroy Way SW
 Seattle WA 98126
 LAT/LONG: 47.561464 / 122.380492

CLIENT: AEG Inc.
 CONTACT: John Schenk
 INQUIRY #: 6966987.2s
 DATE: May 04, 2022 4:49 pm

DETAIL MAP - 6966987.2S



- Target Property
- Sites at elevations higher than or equal to the target property
- Sites at elevations lower than the target property
- Manufactured Gas Plants
- Sensitive Receptors
- National Priority List Sites
- Dept. Defense Sites

- Indian Reservations BIA
- Special Flood Hazard Area (1%)
- 0.2% Annual Chance Flood Hazard
- National Wetland Inventory
- State Wetlands

This report includes Interactive Map Layers to display and/or hide map information. The legend includes only those icons for the default map view.

SITE NAME: 4550 Fauntleroy Way SW
 ADDRESS: 4550 Fauntleroy Way SW
 Seattle WA 98126
 LAT/LONG: 47.561464 / 122.380492

CLIENT: AEG Inc.
 CONTACT: John Schenk
 INQUIRY #: 6966987.2s
 DATE: May 04, 2022 4:51 pm

MAP FINDINGS SUMMARY

Database	Search Distance (Miles)	Target Property	< 1/8	1/8 - 1/4	1/4 - 1/2	1/2 - 1	> 1	Total Plotted
STANDARD ENVIRONMENTAL RECORDS								
<i>Lists of Federal NPL (Superfund) sites</i>								
NPL	1.000		0	0	0	0	NR	0
Proposed NPL	1.000		0	0	0	0	NR	0
NPL LIENS	1.000		0	0	0	0	NR	0
<i>Lists of Federal Delisted NPL sites</i>								
Delisted NPL	1.000		0	0	0	0	NR	0
<i>Lists of Federal sites subject to CERCLA removals and CERCLA orders</i>								
FEDERAL FACILITY	0.500		0	0	0	NR	NR	0
SEMS	0.500		0	0	0	NR	NR	0
<i>Lists of Federal CERCLA sites with NFRAP</i>								
SEMS-ARCHIVE	0.500		0	0	0	NR	NR	0
<i>Lists of Federal RCRA facilities undergoing Corrective Action</i>								
CORRACTS	1.000		0	0	0	2	NR	2
<i>Lists of Federal RCRA TSD facilities</i>								
RCRA-TSDF	0.500		0	0	0	NR	NR	0
<i>Lists of Federal RCRA generators</i>								
RCRA-LQG	0.250		0	0	NR	NR	NR	0
RCRA-SQG	0.250		0	0	NR	NR	NR	0
RCRA-VSQG	0.250		0	4	NR	NR	NR	4
<i>Federal institutional controls / engineering controls registries</i>								
LUCIS	0.500		0	0	0	NR	NR	0
US ENG CONTROLS	0.500		0	0	0	NR	NR	0
US INST CONTROLS	0.500		0	0	0	NR	NR	0
<i>Federal ERNS list</i>								
ERNS	0.001		0	NR	NR	NR	NR	0
<i>Lists of state- and tribal (Superfund) equivalent sites</i>								
HSL	1.000		2	1	0	3	NR	6
<i>Lists of state- and tribal hazardous waste facilities</i>								
CSCSL	1.000	1	8	3	2	9	NR	23
<i>Lists of state and tribal landfills and solid waste disposal facilities</i>								
SWF/LF	0.500		0	0	0	NR	NR	0

MAP FINDINGS SUMMARY

Database	Search Distance (Miles)	Target Property	< 1/8	1/8 - 1/4	1/4 - 1/2	1/2 - 1	> 1	Total Plotted
<i>Lists of state and tribal leaking storage tanks</i>								
LUST	0.500		8	4	4	NR	NR	16
INDIAN LUST	0.500		0	0	0	NR	NR	0
<i>Lists of state and tribal registered storage tanks</i>								
FEMA UST	0.250		0	0	NR	NR	NR	0
UST	0.250		12	6	NR	NR	NR	18
AST	0.250		0	0	NR	NR	NR	0
INDIAN UST	0.250		0	0	NR	NR	NR	0
<i>State and tribal institutional control / engineering control registries</i>								
INST CONTROL	0.500		0	0	0	NR	NR	0
<i>Lists of state and tribal voluntary cleanup sites</i>								
INDIAN VCP	0.500		0	0	0	NR	NR	0
VCP	0.500		7	6	4	NR	NR	17
ICR	0.500		4	5	5	NR	NR	14
PTAP	0.500		0	0	0	NR	NR	0
<i>Lists of state and tribal brownfield sites</i>								
BROWNFIELDS	0.500		0	0	0	NR	NR	0
<u>ADDITIONAL ENVIRONMENTAL RECORDS</u>								
<i>Local Brownfield lists</i>								
US BROWNFIELDS	0.500		0	0	1	NR	NR	1
<i>Local Lists of Landfill / Solid Waste Disposal Sites</i>								
SWTIRE	0.500		0	0	0	NR	NR	0
SWRCY	0.500		0	1	1	NR	NR	2
INDIAN ODI	0.500		0	0	0	NR	NR	0
DEBRIS REGION 9	0.500		0	0	0	NR	NR	0
ODI	0.500		0	0	0	NR	NR	0
IHS OPEN DUMPS	0.500		0	0	0	NR	NR	0
<i>Local Lists of Hazardous waste / Contaminated Sites</i>								
US HIST CDL	0.001		0	NR	NR	NR	NR	0
ALLSITES	0.500	1	28	16	20	NR	NR	65
CDL	0.001		0	NR	NR	NR	NR	0
HIST CDL	0.001		0	NR	NR	NR	NR	0
CSCSL NFA	0.500		3	5	5	NR	NR	13
US CDL	0.001		0	NR	NR	NR	NR	0
AQUEOUS FOAM	0.500		0	0	0	NR	NR	0
PFAS	0.500		0	0	0	NR	NR	0
<i>Local Land Records</i>								
LIENS 2	0.001		0	NR	NR	NR	NR	0

MAP FINDINGS SUMMARY

Database	Search Distance (Miles)	Target Property	< 1/8	1/8 - 1/4	1/4 - 1/2	1/2 - 1	> 1	Total Plotted
Records of Emergency Release Reports								
HMIRS	0.001		0	NR	NR	NR	NR	0
SPILLS	0.001	1	0	NR	NR	NR	NR	1
SPILLS 90	0.001		0	NR	NR	NR	NR	0
Other Ascertainable Records								
RCRA NonGen / NLR	0.250		17	6	NR	NR	NR	23
FUDS	1.000		0	0	0	1	NR	1
DOD	1.000		0	0	0	0	NR	0
SCRD DRYCLEANERS	0.500		0	0	0	NR	NR	0
US FIN ASSUR	0.001		0	NR	NR	NR	NR	0
EPA WATCH LIST	0.001		0	NR	NR	NR	NR	0
2020 COR ACTION	0.250		0	0	NR	NR	NR	0
TSCA	0.001		0	NR	NR	NR	NR	0
TRIS	0.001		0	NR	NR	NR	NR	0
SSTS	0.001		0	NR	NR	NR	NR	0
ROD	1.000		0	0	0	0	NR	0
RMP	0.001		0	NR	NR	NR	NR	0
RAATS	0.001		0	NR	NR	NR	NR	0
PRP	0.001		0	NR	NR	NR	NR	0
PADS	0.001		0	NR	NR	NR	NR	0
ICIS	0.001		0	NR	NR	NR	NR	0
FTTS	0.001		0	NR	NR	NR	NR	0
MLTS	0.001		0	NR	NR	NR	NR	0
COAL ASH DOE	0.001		0	NR	NR	NR	NR	0
COAL ASH EPA	0.500		0	0	0	NR	NR	0
PCB TRANSFORMER	0.001		0	NR	NR	NR	NR	0
RADINFO	0.001		0	NR	NR	NR	NR	0
HIST FTTS	0.001		0	NR	NR	NR	NR	0
DOT OPS	0.001		0	NR	NR	NR	NR	0
CONSENT	1.000		0	0	0	0	NR	0
INDIAN RESERV	1.000		0	0	0	0	NR	0
FUSRAP	1.000		0	0	0	0	NR	0
UMTRA	0.500		0	0	0	NR	NR	0
LEAD SMELTERS	0.001		0	NR	NR	NR	NR	0
US AIRS	0.001		0	NR	NR	NR	NR	0
US MINES	0.250		0	0	NR	NR	NR	0
ABANDONED MINES	0.250		0	0	NR	NR	NR	0
FINDS	0.001		0	NR	NR	NR	NR	0
ECHO	0.001		0	NR	NR	NR	NR	0
UXO	1.000		0	0	0	0	NR	0
DOCKET HWC	0.001		0	NR	NR	NR	NR	0
FUELS PROGRAM	0.250		0	0	NR	NR	NR	0
AIRS	0.001		0	NR	NR	NR	NR	0
ASBESTOS	0.001	1	0	NR	NR	NR	NR	1
COAL ASH	0.500		0	0	0	NR	NR	0
DRYCLEANERS	0.250		0	1	NR	NR	NR	1
Financial Assurance	0.001		0	NR	NR	NR	NR	0
Inactive Drycleaners	0.250		2	1	NR	NR	NR	3
MANIFEST	0.250		7	3	NR	NR	NR	10

MAP FINDINGS SUMMARY

Database	Search Distance (Miles)	Target Property	< 1/8	1/8 - 1/4	1/4 - 1/2	1/2 - 1	> 1	Total Plotted
NPDES	0.001		0	NR	NR	NR	NR	0
UIC	0.001		0	NR	NR	NR	NR	0
MINES MRDS	0.001		0	NR	NR	NR	NR	0
<u>EDR HIGH RISK HISTORICAL RECORDS</u>								
<i>EDR Exclusive Records</i>								
EDR MGP	1.000		0	0	0	0	NR	0
EDR Hist Auto	0.125	1	29	NR	NR	NR	NR	30
EDR Hist Cleaner	0.125		6	NR	NR	NR	NR	6
<u>EDR RECOVERED GOVERNMENT ARCHIVES</u>								
<i>Exclusive Recovered Govt. Archives</i>								
RGA HWS	0.001		0	NR	NR	NR	NR	0
RGA LF	0.001		0	NR	NR	NR	NR	0
RGA LUST	0.001		0	NR	NR	NR	NR	0
- Totals --		5	133	62	42	15	0	257

NOTES:

TP = Target Property

NR = Not Requested at this Search Distance

Sites may be listed in more than one database

MAP FINDINGS

Map ID
Direction
Distance
Elevation

Site

Database(s)

EDR ID Number
EPA ID Number

A1
Target
Property

HULING BROTHERS CHRYSLER PLYMOUTH
4550 FEUNTLEROY WAY SW
SEATTLE, WA

EDR Hist Auto

1009374095
N/A

Site 1 of 13 in cluster A

Actual:
262 ft.

EDR Hist Auto

Year: Name: Type:
1990 HULING BROTHERS CHRYSLER PLYMOU AUTOMOBILE REPAIRING

A2
Target
Property

FRANCISCAN MEDICAL CLINIC
4550 FAUNTLEROY WAY SW
SEATTLE, WA 98126

CSCSL

S128184739
N/A

Site 2 of 13 in cluster A

Actual:
262 ft.

CSCSL:

Name: FRANCISCAN MEDICAL CLINIC
Address: 4550 FAUNTLEROY WAY SW
City,State,Zip: SEATTLE, WA 98126
Facility ID: 97678
Region: Northwest
Lat/Long: 47.561370589152 / -122.38049
Clean Up Siteid: 15488
Site Status: Awaiting Cleanup
Contaminant Name: Benzene
Alternate Site Names: Not reported
Site Rank: Not reported
Has Institutional Control:Not reported
Past VCP: Not reported
Current VCP: Not reported
Ground Water: Not reported
Surface Water: Not reported
Soil: Not reported
Sediment: Not reported
Air: Confirmed Above Cleanup Levels
Bedrock: Not reported
Responsible Unit: Northwest

Name: FRANCISCAN MEDICAL CLINIC
Address: 4550 FAUNTLEROY WAY SW
City,State,Zip: SEATTLE, WA 98126
Facility ID: 97678
Region: Northwest
Lat/Long: 47.561370589152 / -122.38049
Clean Up Siteid: 15488
Site Status: Awaiting Cleanup
Contaminant Name: Halogenated Solvents
Alternate Site Names: Not reported
Site Rank: Not reported
Has Institutional Control:Not reported
Past VCP: Not reported
Current VCP: Not reported
Ground Water: Not reported
Surface Water: Not reported
Soil: Not reported
Sediment: Not reported
Air: Confirmed Above Cleanup Levels
Bedrock: Not reported

Map ID
 Direction
 Distance
 Elevation

MAP FINDINGS

Site

Database(s)

EDR ID Number
 EPA ID Number

FRANCISCAN MEDICAL CLINIC (Continued)

S128184739

Responsible Unit: Northwest

Name: FRANCISCAN MEDICAL CLINIC
 Address: 4550 FAUNTLEROY WAY SW
 City,State,Zip: SEATTLE, WA 98126
 Facility ID: 97678
 Region: Northwest
 Lat/Long: 47.561370589152 / -122.38049
 Clean Up Siteid: 15488
 Site Status: Awaiting Cleanup
 Contaminant Name: Petroleum-Diesel
 Alternate Site Names: Not reported
 Site Rank: Not reported
 Has Institutional Control: Not reported
 Past VCP: Not reported
 Current VCP: Not reported
 Ground Water: Confirmed Above Cleanup Levels
 Surface Water: Not reported
 Soil: Not reported
 Sediment: Not reported
 Air: Not reported
 Bedrock: Not reported
 Responsible Unit: Northwest

Name: FRANCISCAN MEDICAL CLINIC
 Address: 4550 FAUNTLEROY WAY SW
 City,State,Zip: SEATTLE, WA 98126
 Facility ID: 97678
 Region: Northwest
 Lat/Long: 47.561370589152 / -122.38049
 Clean Up Siteid: 15488
 Site Status: Awaiting Cleanup
 Contaminant Name: Petroleum-Gasoline
 Alternate Site Names: Not reported
 Site Rank: Not reported
 Has Institutional Control: Not reported
 Past VCP: Not reported
 Current VCP: Not reported
 Ground Water: Confirmed Above Cleanup Levels
 Surface Water: Not reported
 Soil: Not reported
 Sediment: Not reported
 Air: Confirmed Above Cleanup Levels
 Bedrock: Not reported
 Responsible Unit: Northwest

**A3
 Target
 Property**

**FRANCISCAN MEDICAL CLINIC
 4550 FAUNTLEROY WAY SW
 SEATTLE, WA 98126**

**ALLSITES
 SPILLS
 ASBESTOS**

**S125601738
 N/A**

Site 3 of 13 in cluster A

**Actual:
 262 ft.**

ALLSITES:
 Name: FRANCISCAN MEDICAL CLINIC
 Facility Id: 97678

Interaction: 138621
 Interaction 1: A

Map ID
Direction
Distance
Elevation

MAP FINDINGS

Site

Database(s)

EDR ID Number
EPA ID Number

FRANCISCAN MEDICAL CLINIC (Continued)

S125601738

Interaction 2: SCS
Ecology Program: TOXICS
Program Data: ISIS
Facility Alt.: Franciscan Medical Clinic
Program ID: Not reported
Date Interaction: 2018-05-09 00:00:00
Date Interaction 3: State Cleanup Site
Latitude: 47.56136420499997
Longitude: -122.380462624

SPILLS ERTS:

Facility Site ID: Not reported
Name: FRANCISCAN MEDICAL CLINIC
Address: 4550 FAUNTLEROY WAY
City,State,Zip: SEATTLE, WA
Program Name: Toxics Cleanup
Incident ID: 681199
Incident Status: Follow-up completed
Incident Date: 05/03/2018
Initial Report Activity Name: Unknown
Initial Report Cause Category: Human error
Initial Report Cause Name: Unknown
Initial Report Medium Name: N/A
Initial Report Medium Category: Air
Initial Report Source Name: Undetermined
Initial Report Source Category: Historical
Initial Report Substance Name: Undetermined
Initial Report Substance Category: Historical
Initial Report Substance Quantity: Not reported
Initial Report Substance Unit Of Measure: Not reported
Potentially Responsible Party First Name: Unknown
Potentially Responsible Party Last Name: Unknown
Potentially Responsible Party Organization: Not reported
External Reference Number: Not reported
Latitude: Not reported
Longitude: Not reported

ASBESTOS:

Name: Not reported
Address: 4550 FAUNTLEROY WAY SW
City,State,Zip: SEATTLE, WA
Facility Type: Not reported
Parent ID: Not reported
Form ID: 63674##1522KTWED781231
Notice Date: 08/31/2012
Start Date: 09/11/2012
Completion Date: 09/11/2012
Initial: Not reported
Amended: Not reported
On Hold: Not reported
Off Hold: Not reported
Emergency: Not reported
Site Hours Start: Not reported
Site Hours End: Not reported
Sunday: Not reported

Map ID
Direction
Distance
Elevation

MAP FINDINGS

Site

Database(s)

EDR ID Number
EPA ID Number

FRANCISCAN MEDICAL CLINIC (Continued)

S125601738

Monday:	Not reported
Tuesday:	Not reported
Wednesday:	Not reported
Thursday:	Not reported
Friday:	Not reported
Saturday:	Not reported
Contractor ID:	Not reported
Phone:	Not reported
Job Site CAS:	Not reported
Project Form Email:	Not reported
Property Owner Name:	Not reported
Property Owner Agent:	Not reported
Property Owner Company:	AMB WE DO ABATEMENT (ABCN00001522)
Property Owner Address:	Not reported
Property Owner City:	Not reported
Property Owner State:	Not reported
Property Owner Zip4:	Not reported
Property Owner Phone:	Not reported
Job Site Room:	Not reported
Facility Age:	Not reported
Facility Size:	Not reported
Facility Remodel:	Not reported
Facility Demo:	Not reported
Facility Repair:	Not reported
Facility Maint:	Not reported
Removed:	Not reported
Encapsulated:	Not reported
Quantity Sq Ft:	Not reported
Fireproofing:	Not reported
Popcorn Ceiling:	Not reported
CAB:	Not reported
Sheet Vinyl:	Not reported
Asbestos Paper:	Not reported
Boiler Insulation:	Not reported
Duct Paper:	Not reported
VAT:	Not reported
Roofing:	Not reported
Sq Ft Other:	Not reported
Sq Ft Other Text:	Not reported
Quantity Lin Ft:	Not reported
Mag Pipe Insulation:	Not reported
Air Cell Pipe Insulation:	Not reported
Ducting Insulation:	Not reported
Cement Asbestos Pipe:	Not reported
Mudded Pipe Insulation:	Not reported
Duct Tape:	Not reported
Lin Ft Other1:	Not reported
Lin Ft Other1 Text:	Not reported
Lin Ft Other2:	Not reported
Lin Ft Other2 Text:	Not reported
Indoors:	Not reported
Outdoors:	Not reported
Neg Pres Enclosure:	Not reported
Glove Bag:	Not reported
Mini Enclosure:	Not reported
Critical Barriers:	Not reported
Wrap And Cut:	Not reported

Map ID
Direction
Distance
Elevation

MAP FINDINGS

Site

Database(s)

EDR ID Number
EPA ID Number

FRANCISCAN MEDICAL CLINIC (Continued)

S125601738

Wet Methods: Not reported
HEPA Vacuum: Not reported
MANUALMETHODS : Not reported
Other CM1: Not reported
Other CM1 Text: Not reported
Other CM2: Not reported
Other CM2 Text: Not reported
Half Mask APR: Not reported
Full Face APR: Not reported
PAPR: Not reported
Type C Continuous: Not reported
Type C Pressure: Not reported
Other Resp Pro: Not reported
Other Resp Pro Text: Not reported
Comments: Not reported
Date Time Submitted: Not reported
Submitter IP Address: Not reported
Region: 2
UBI: 602953785
Notice type: Initial
Project Type: Cement Asbestos Board (CAB)
Supervisor: Charles Burley ()
Supervisor Phone: Not reported
Certificate Status: EXPIRED

A4
WSW
< 1/8
0.007 mi.
37 ft.

WEST SEATTLE ARCO
4580 FAUNTLEROY WAY SW
SEATTLE, WA 98126

VCP S124436901
N/A

Site 4 of 13 in cluster A

Relative:
Higher
Actual:
264 ft.

VCP:
Name: WEST SEATTLE ARCO
Address: 4580 FAUNTLEROY WAY SW
City,State,Zip: SEATTLE, WA 98126
edr_fstat: WA
edr_fzip: 98126
edr_fcnty: KING
edr_zip: Not reported
Facility ID: 99437681
VCP Status: Cleanup Started
Past VCP: TRUE
Current VCP: TRUE
NFA Type: SEATTLE, WA 98126
Date NFA: SEATTLE, WA 98126
Rank: SEATTLE, WA 98126
Cleanup Siteid: 11357
Contaminant Name: Benzene
Soil: Confirmed Above Cleanup Levels

Name: WEST SEATTLE ARCO
Address: 4580 FAUNTLEROY WAY SW
City,State,Zip: SEATTLE, WA 98126
edr_fstat: WA
edr_fzip: 98126
edr_fcnty: KING
edr_zip: Not reported
Facility ID: 99437681

Map ID
Direction
Distance
Elevation

MAP FINDINGS

Site

Database(s)

EDR ID Number
EPA ID Number

WEST SEATTLE ARCO (Continued)

S124436901

VCP Status: Cleanup Started
Past VCP: TRUE
Current VCP: TRUE
NFA Type: SEATTLE, WA 98126
Date NFA: SEATTLE, WA 98126
Rank: SEATTLE, WA 98126
Cleanup Siteid: 11357
Contaminant Name: Methyl tertiary-butyl ether
Soil: Confirmed Above Cleanup Levels

Name: WEST SEATTLE ARCO
Address: 4580 FAUNTLEROY WAY SW
City,State,Zip: SEATTLE, WA 98126
edr_fstat: WA
edr_fzip: 98126
edr_fcnty: KING
edr_zip: Not reported
Facility ID: 99437681
VCP Status: Cleanup Started
Past VCP: TRUE
Current VCP: TRUE
NFA Type: SEATTLE, WA 98126
Date NFA: SEATTLE, WA 98126
Rank: SEATTLE, WA 98126
Cleanup Siteid: 11357
Contaminant Name: Non-Halogenated Solvents
Soil: Confirmed Above Cleanup Levels

Name: WEST SEATTLE ARCO
Address: 4580 FAUNTLEROY WAY SW
City,State,Zip: SEATTLE, WA 98126
edr_fstat: WA
edr_fzip: 98126
edr_fcnty: KING
edr_zip: Not reported
Facility ID: 99437681
VCP Status: Cleanup Started
Past VCP: TRUE
Current VCP: TRUE
NFA Type: SEATTLE, WA 98126
Date NFA: SEATTLE, WA 98126
Rank: SEATTLE, WA 98126
Cleanup Siteid: 11357
Contaminant Name: Petroleum-Gasoline
Soil: Confirmed Above Cleanup Levels

A5
WSW
< 1/8
0.007 mi.
37 ft.

CONOCOPHILLIPS 30124
4580 FAUNTLEROY WAY SW
SEATTLE, WA 98126
Site 5 of 13 in cluster A

CSCSL 1000659050
LUST WAD988487120
UST
ICR
ALLSITES
RCRA NonGen / NLR
Financial Assurance
MANIFEST

Relative:
Higher

Actual:
264 ft.

CSCSL:
Name: WEST SEATTLE ARCO
Address: 4580 FAUNTLEROY WAY SW

Map ID
Direction
Distance
Elevation

MAP FINDINGS

Site

Database(s)

EDR ID Number
EPA ID Number

CONOCOPHILLIPS 30124 (Continued)

1000659050

City,State,Zip: SEATTLE, WA 98126
Facility ID: 99437681
Region: Northwest
Lat/Long: 47.561308642192 / -122.3808829158
Clean Up Siteid: 11357
Site Status: Cleanup Started
Contaminant Name: Benzene
Alternate Site Names: BP 1106030124,BP Service Station 11060,BP SERVICE STATION
FAUNTLEROY,CONOCOPHILLIPS 30124,FAUNTLEROY SHELL,TOSCO 11060-30124
Site Rank: Not reported
Has Institutional Control:Not reported
Past VCP: True
Current VCP: True
Ground Water: Confirmed Above Cleanup Levels
Surface Water: Not reported
Soil: Confirmed Above Cleanup Levels
Sediment: Not reported
Air: Not reported
Bedrock: Not reported
Responsible Unit: Northwest

Name: WEST SEATTLE ARCO
Address: 4580 FAUNTLEROY WAY SW
City,State,Zip: SEATTLE, WA 98126
Facility ID: 99437681
Region: Northwest
Lat/Long: 47.561308642192 / -122.3808829158
Clean Up Siteid: 11357
Site Status: Cleanup Started
Contaminant Name: Methyl tertiary-butyl ether
Alternate Site Names: BP 1106030124,BP Service Station 11060,BP SERVICE STATION
FAUNTLEROY,CONOCOPHILLIPS 30124,FAUNTLEROY SHELL,TOSCO 11060-30124
Site Rank: Not reported
Has Institutional Control:Not reported
Past VCP: True
Current VCP: True
Ground Water: Confirmed Above Cleanup Levels
Surface Water: Not reported
Soil: Confirmed Above Cleanup Levels
Sediment: Not reported
Air: Not reported
Bedrock: Not reported
Responsible Unit: Northwest

Name: WEST SEATTLE ARCO
Address: 4580 FAUNTLEROY WAY SW
City,State,Zip: SEATTLE, WA 98126
Facility ID: 99437681
Region: Northwest
Lat/Long: 47.561308642192 / -122.3808829158
Clean Up Siteid: 11357
Site Status: Cleanup Started
Contaminant Name: Non-Halogenated Solvents
Alternate Site Names: BP 1106030124,BP Service Station 11060,BP SERVICE STATION
FAUNTLEROY,CONOCOPHILLIPS 30124,FAUNTLEROY SHELL,TOSCO 11060-30124
Site Rank: Not reported
Has Institutional Control:Not reported

Map ID
Direction
Distance
Elevation

MAP FINDINGS

Site

Database(s)

EDR ID Number
EPA ID Number

CONOCOPHILLIPS 30124 (Continued)

1000659050

Past VCP: True
Current VCP: True
Ground Water: Confirmed Above Cleanup Levels
Surface Water: Not reported
Soil: Confirmed Above Cleanup Levels
Sediment: Not reported
Air: Not reported
Bedrock: Not reported
Responsible Unit: Northwest

Name: WEST SEATTLE ARCO
Address: 4580 FAUNTLEROY WAY SW
City,State,Zip: SEATTLE, WA 98126
Facility ID: 99437681
Region: Northwest
Lat/Long: 47.561308642192 / -122.3808829158
Clean Up Siteid: 11357
Site Status: Cleanup Started
Contaminant Name: Petroleum-Gasoline
Alternate Site Names: BP 1106030124,BP Service Station 11060,BP SERVICE STATION
FAUNTLEROY,CONOCOPHILLIPS 30124,FAUNTLEROY SHELL,TOSCO 11060-30124

Site Rank: Not reported
Has Institutional Control: Not reported
Past VCP: True
Current VCP: True
Ground Water: Confirmed Above Cleanup Levels
Surface Water: Not reported
Soil: Confirmed Above Cleanup Levels
Sediment: Not reported
Air: Not reported
Bedrock: Not reported
Responsible Unit: Northwest

LUST:

Name: WEST SEATTLE ARCO
Address: 4580 FAUNTLEROY WAY SW
City,State,Zip: SEATTLE, WA 98126
Facility ID: 99437681
Lust Status Type: LUST - Cleanup Started
Cleanup Site ID: 11357
Cleanup Unit Type: Upland
Process Type: Voluntary Cleanup Program
Cleanup Unit Name: BP 1106030124,BP Service Station 11060,BP SERVICE STATION
FAUNTLEROY,CONOCOPHILLIPS 30124,FAUNTLEROY SHELL,TOSCO 11060-30124

Response Section: Northwest
Release Date: 01/13/1993
Lust Date: 09/17/1998
Region: Northwest
Lust ID: 2563
UST ID: 10140
Contaminant Name: Benzene
Ground Water: Confirmed Above Cleanup Levels
Surface Water: Not reported
Soil: Confirmed Above Cleanup Levels
Sediment: Not reported
Air: Not reported
Bedrock: Not reported

Map ID
Direction
Distance
Elevation

MAP FINDINGS

Site

Database(s)

EDR ID Number
EPA ID Number

CONOCOPHILLIPS 30124 (Continued)

1000659050

Lat/Long: 47.561309 / -122.38088

Name: WEST SEATTLE ARCO
Address: 4580 FAUNTLEROY WAY SW
City,State,Zip: SEATTLE, WA 98126
Facility ID: 99437681
Lust Status Type: LUST - Cleanup Started
Cleanup Site ID: 11357
Cleanup Unit Type: Upland
Process Type: Voluntary Cleanup Program
Cleanup Unit Name: BP 1106030124,BP Service Station 11060,BP SERVICE STATION
FAUNTLEROY,CONOCOPHILLIPS 30124,FAUNTLEROY SHELL,TOSCO 11060-30124

Response Section: Northwest
Release Date: 01/13/1993
Lust Date: 09/17/1998
Region: Northwest
Lust ID: 2563
UST ID: 10140
Contaminant Name: Petroleum-Gasoline
Ground Water: Confirmed Above Cleanup Levels
Surface Water: Not reported
Soil: Confirmed Above Cleanup Levels
Sediment: Not reported
Air: Not reported
Bedrock: Not reported
Lat/Long: 47.561309 / -122.38088

Name: WEST SEATTLE ARCO
Address: 4580 FAUNTLEROY WAY SW
City,State,Zip: SEATTLE, WA 98126
Facility ID: 99437681
Lust Status Type: LUST - Cleanup Started
Cleanup Site ID: 11357
Cleanup Unit Type: Upland
Process Type: Voluntary Cleanup Program
Cleanup Unit Name: BP 1106030124,BP Service Station 11060,BP SERVICE STATION
FAUNTLEROY,CONOCOPHILLIPS 30124,FAUNTLEROY SHELL,TOSCO 11060-30124

Response Section: Northwest
Release Date: 01/13/1993
Lust Date: 09/17/1998
Region: Northwest
Lust ID: 2563
UST ID: 10140
Contaminant Name: Non-Halogenated Solvents
Ground Water: Confirmed Above Cleanup Levels
Surface Water: Not reported
Soil: Confirmed Above Cleanup Levels
Sediment: Not reported
Air: Not reported
Bedrock: Not reported
Lat/Long: 47.561309 / -122.38088

Name: WEST SEATTLE ARCO
Address: 4580 FAUNTLEROY WAY SW
City,State,Zip: SEATTLE, WA 98126
Facility ID: 99437681
Lust Status Type: LUST - Cleanup Started

Map ID
Direction
Distance
Elevation

MAP FINDINGS

Site

Database(s)

EDR ID Number
EPA ID Number

CONOCOPHILLIPS 30124 (Continued)

1000659050

Cleanup Site ID: 11357
Cleanup Unit Type: Upland
Process Type: Voluntary Cleanup Program
Cleanup Unit Name: BP 1106030124,BP Service Station 11060,BP SERVICE STATION
FAUNTLEROY,CONOCOPHILLIPS 30124,FAUNTLEROY SHELL,TOSCO 11060-30124
Response Section: Northwest
Release Date: 01/13/1993
Lust Date: 09/17/1998
Region: Northwest
Lust ID: 2563
UST ID: 10140
Contaminant Name: Methyl tertiary-butyl ether
Ground Water: Confirmed Above Cleanup Levels
Surface Water: Not reported
Soil: Confirmed Above Cleanup Levels
Sediment: Not reported
Air: Not reported
Bedrock: Not reported
Lat/Long: 47.561309 / -122.38088

UST:

Name: FAUNTLEROY SHELL
Address: 4580 FAUNTLEROY WAY SW
City: SEATTLE
Zip: 98126
Facility ID: 99437681
Site Id: 10140
Decimal Latitude: 47.561308642
Decimal Longitude: -122.38088292

Tank Name: 1
Tag Number: A8938
Tank Status: Operational
Tank Status Date: 6/12/2012
Tank Install Date: 1/1/1985
Tank Closure Date: Not reported
Capacity Range: 10,000 to 19,999 Gallons
Tank Permit Expiration Date: 9/30/2022
Tank Upgrade Date: 8/14/1998
Tank Spill Prevention: Spill Bucket/Spill Box
Tank Overfill Prevention: Ball Float Valve (vent line)
Tank Material: Fiberglass Reinforced Plastic
Tank Construction: Single Wall Tank
Tank Tightness Test: Not reported
Tank Corrosion Protection: Corrosion Resistant
Tank Manifold: Not reported
Tank Release Detection: Automatic Tank Gauging
Tank SFC Type: Not reported
Pipe Material: Fiberglass
Pipe Construction: Single Wall Pipe
Pipe Primary Release Detection: Automatic Line Leak Detector (ALLD)
Pipe Second Release Detection: Annual Line Tightness Test (LTT)
Pipe Corrosion Protection: Corrosion Resistant
Pipe Pumping System: Pressurized System
Responsible Unit: Northwest
Dispencer/Pump SFC Type: Not reported
Region: Northwest

Map ID
Direction
Distance
Elevation

MAP FINDINGS

Site

Database(s)

EDR ID Number
EPA ID Number

CONOCOPHILLIPS 30124 (Continued)

1000659050

Is Active: True
Actual Capacity: 10000
Pipe Install Date: Not reported
Turbine Sump Construction: Not reported
Compartment Number: 1
Stored Substance: Unleaded Gasoline
Used Substance: Motor Fuel for Vehicles
Compartment Capacity: 10000

Name: FAUNTLEROY SHELL
Address: 4580 FAUNTLEROY WAY SW
City: SEATTLE
Zip: 98126

Tank Name: 2
Tag Number: A8938
Tank Status: Operational
Tank Status Date: 6/12/2012
Tank Install Date: 1/1/1985
Tank Closure Date: Not reported
Capacity Range: 10,000 to 19,999 Gallons
Tank Permit Expiration Date: 9/30/2022
Tank Upgrade Date: 8/14/1998
Tank Spill Prevention: Spill Bucket/Spill Box
Tank Overfill Prevention: Ball Float Valve (vent line)
Tank Material: Fiberglass Reinforced Plastic
Tank Construction: Single Wall Tank
Tank Tightness Test: Not reported
Tank Corrosion Protection: Corrosion Resistant
Tank Manifold: Not reported
Tank Release Detection: Automatic Tank Gauging
Tank SFC Type: Not reported
Pipe Material: Fiberglass
Pipe Construction: Single Wall Pipe
Pipe Primary Release Detection: Automatic Line Leak Detector (ALLD)
Pipe Second Release Detection: Annual Line Tightness Test (LTT)
Pipe Corrosion Protection: Corrosion Resistant
Pipe Pumping System: Pressurized System
Responsible Unit: Northwest
Dispenser/Pump SFC Type: Not reported
Region: Northwest
Is Active: True
Actual Capacity: 12000
Pipe Install Date: Not reported
Turbine Sump Construction: Not reported
Compartment Number: 1
Stored Substance: Unleaded Gasoline
Used Substance: Motor Fuel for Vehicles
Compartment Capacity: 12000

Name: FAUNTLEROY SHELL
Address: 4580 FAUNTLEROY WAY SW
City: SEATTLE
Zip: 98126

Tank Name: 3
Tag Number: A8938

Map ID
Direction
Distance
Elevation

MAP FINDINGS

Site

Database(s)

EDR ID Number
EPA ID Number

CONOCOPHILLIPS 30124 (Continued)

1000659050

Tank Status: Operational
Tank Status Date: 6/12/2012
Tank Install Date: 1/1/1985
Tank Closure Date: Not reported
Capacity Range: 5,000 to 9,999 Gallons
Tank Permit Expiration Date: 9/30/2022
Tank Upgrade Date: 8/14/1998
Tank Spill Prevention: Spill Bucket/Spill Box
Tank Overfill Prevention: Ball Float Valve (vent line)
Tank Material: Fiberglass Reinforced Plastic
Tank Construction: Single Wall Tank
Tank Tightness Test: Not reported
Tank Corrosion Protection: Corrosion Resistant
Tank Manifold: Not reported
Tank Release Detection: Automatic Tank Gauging
Tank SFC Type: Not reported
Pipe Material: Fiberglass
Pipe Construction: Single Wall Pipe
Pipe Primary Release Detection: Automatic Line Leak Detector (ALLD)
Pipe Second Release Detection: Annual Line Tightness Test (LTT)
Pipe Corrosion Protection: Corrosion Resistant
Pipe Pumping System: Pressurized System
Responsible Unit: Northwest
Dispencer/Pump SFC Type: Not reported
Region: Northwest
Is Active: True
Actual Capacity: 6000
Pipe Install Date: Not reported
Turbine Sump Construction: Not reported
Compartment Number: 1
Stored Substance: Unleaded Gasoline
Used Substance: Motor Fuel for Vehicles
Compartment Capacity: 6000

Name: FAUNTLEROY SHELL
Address: 4580 FAUNTLEROY WAY SW
City: SEATTLE
Zip: 98126

Tank Name: 4
Tag Number: A8938
Tank Status: Operational
Tank Status Date: 6/12/2012
Tank Install Date: 1/1/1985
Tank Closure Date: Not reported
Capacity Range: 5,000 to 9,999 Gallons
Tank Permit Expiration Date: 9/30/2022
Tank Upgrade Date: 8/14/1998
Tank Spill Prevention: Spill Bucket/Spill Box
Tank Overfill Prevention: Ball Float Valve (vent line)
Tank Material: Fiberglass Reinforced Plastic
Tank Construction: Single Wall Tank
Tank Tightness Test: Not reported
Tank Corrosion Protection: Corrosion Resistant
Tank Manifold: Not reported
Tank Release Detection: Automatic Tank Gauging
Tank SFC Type: Not reported

Map ID
Direction
Distance
Elevation

MAP FINDINGS

Site

Database(s)

EDR ID Number
EPA ID Number

CONOCOPHILLIPS 30124 (Continued)

1000659050

Pipe Material: Fiberglass
Pipe Construction: Single Wall Pipe
Pipe Primary Release Detection: Automatic Line Leak Detector (ALLD)
Pipe Second Release Detection: Annual Line Tightness Test (LTT)
Pipe Corrosion Protection: Corrosion Resistant
Pipe Pumping System: Pressurized System
Responsible Unit: Northwest
Dispenser/Pump SFC Type: Not reported
Region: Northwest
Is Active: True
Actual Capacity: 6000
Pipe Install Date: Not reported
Turbine Sump Construction: Not reported
Compartment Number: 1
Stored Substance: Diesel
Used Substance: Motor Fuel for Vehicles
Compartment Capacity: 6000

ICR:

Date Ecology Received Report: 02/05/98
Contaminants Found at Site: Petroleum products
Media Contaminated: Groundwater, Soil
Waste Management: Tank
Region: North Western
Type of Report Ecology Received: Interim cleanup report
Site Register Issue: 98-02
County Code: 17
Contact: Not reported
Report Title: Not reported

Date Ecology Received Report: 06/06/97
Contaminants Found at Site: Petroleum products
Media Contaminated: Groundwater, Soil
Waste Management: Tank
Region: North Western
Type of Report Ecology Received: Interim cleanup report
Site Register Issue: 95-03
County Code: 17
Contact: Not reported
Report Title: Not reported

Date Ecology Received Report: 09/09/97
Contaminants Found at Site: Petroleum products
Media Contaminated: Groundwater, Soil
Waste Management: Tank
Region: North Western
Type of Report Ecology Received: Interim cleanup report
Site Register Issue: 95-08
County Code: 17
Contact: Not reported
Report Title: Not reported

Date Ecology Received Report: 07/18/97
Contaminants Found at Site: Petroleum products
Media Contaminated: Groundwater, Soil
Waste Management: Tank
Region: North Western

Map ID
Direction
Distance
Elevation

MAP FINDINGS

Site

Database(s)

EDR ID Number
EPA ID Number

CONOCOPHILLIPS 30124 (Continued)

1000659050

Type of Report Ecology Received: Interim cleanup report
Site Register Issue: 95-08
County Code: 17
Contact: Not reported
Report Title: Not reported

Date Ecology Received Report: 10/30/02
Contaminants Found at Site: Petroleum products
Media Contaminated: Groundwater, Soil
Waste Management: Tank
Region: North Western
Type of Report Ecology Received: Interim cleanup report
Site Register Issue: 98-54
County Code: 17
Contact: Not reported
Report Title: Second Quarter Ground Water Monitoring 2002

Date Ecology Received Report: 06/21/02
Contaminants Found at Site: Petroleum products
Media Contaminated: Groundwater, Soil
Waste Management: Tank
Region: North Western
Type of Report Ecology Received: Interim cleanup report
Site Register Issue: 98-50
County Code: 17
Contact: Not reported
Report Title: First Quarter Ground Water Monitoring 2002

Date Ecology Received Report: 11/03/00
Contaminants Found at Site: Petroleum products
Media Contaminated: Groundwater, Soil
Waste Management: Tank
Region: North Western
Type of Report Ecology Received: Interim cleanup report
Site Register Issue: 98-34
County Code: 17
Contact: Not reported
Report Title: Monitoring - July 2000

Date Ecology Received Report: 11/29/95
Contaminants Found at Site: Petroleum products
Media Contaminated: Groundwater, Soil
Waste Management: Tank
Region: North Western
Type of Report Ecology Received: Interim cleanup report
Site Register Issue: 94-17
County Code: 17
Contact: Not reported
Report Title: Not reported

Date Ecology Received Report: 06/15/00
Contaminants Found at Site: Petroleum products
Media Contaminated: Groundwater, Soil
Waste Management: Tank
Region: North Western
Type of Report Ecology Received: Interim cleanup report
Site Register Issue: 98-27

Map ID
Direction
Distance
Elevation

MAP FINDINGS

Site

Database(s)

EDR ID Number
EPA ID Number

CONOCOPHILLIPS 30124 (Continued)

1000659050

County Code: 17
Contact: Not reported
Report Title: Not reported

Date Ecology Received Report: 08/12/96
Contaminants Found at Site: Petroleum products
Media Contaminated: Groundwater, Soil
Waste Management: Tank
Region: North Western
Type of Report Ecology Received: Interim cleanup report
Site Register Issue: 94-44
County Code: 17
Contact: Not reported
Report Title: Not reported

Date Ecology Received Report: 10/10/96
Contaminants Found at Site: Petroleum products
Media Contaminated: Groundwater, Soil
Waste Management: Tank
Region: North Western
Type of Report Ecology Received: Interim cleanup report
Site Register Issue: 94-45
County Code: 17
Contact: Not reported
Report Title: Not reported

Date Ecology Received Report: 01/16/97
Contaminants Found at Site: Petroleum products
Media Contaminated: Groundwater, Soil
Waste Management: Tank
Region: North Western
Type of Report Ecology Received: Interim cleanup report
Site Register Issue: 94-45
County Code: 17
Contact: Not reported
Report Title: Not reported

Date Ecology Received Report: 01/16/02
Contaminants Found at Site: Petroleum products
Media Contaminated: Groundwater, Soil
Waste Management: Tank
Region: North Western
Type of Report Ecology Received: Interim cleanup report
Site Register Issue: 98-44
County Code: 17
Contact: Not reported
Report Title: Third Quarter Ground Water Monitoring - November 2001

Date Ecology Received Report: 12/27/00
Contaminants Found at Site: Petroleum products
Media Contaminated: Groundwater, Soil
Waste Management: Tank
Region: North Western
Type of Report Ecology Received: Interim cleanup report
Site Register Issue: 98-33
County Code: 17
Contact: Not reported

Map ID
Direction
Distance
Elevation

MAP FINDINGS

Site

Database(s)

EDR ID Number
EPA ID Number

CONOCOPHILLIPS 30124 (Continued)

1000659050

Report Title: Ground Water Monitoring and Sampling Report

Date Ecology Received Report: 03/07/02
Contaminants Found at Site: Petroleum products
Media Contaminated: Groundwater, Soil
Waste Management: Tank
Region: North Western
Type of Report Ecology Received: Interim cleanup report
Site Register Issue: 98-46
County Code: 17
Contact: Not reported
Report Title: Fourth Quarter Ground Water Monitoring 2001

Date Ecology Received Report: 06/24/98
Contaminants Found at Site: Petroleum products
Media Contaminated: Groundwater, Soil
Waste Management: Tank
Region: North Western
Type of Report Ecology Received: Interim cleanup report
Site Register Issue: 98-13
County Code: 17
Contact: Not reported
Report Title: Not reported

Date Ecology Received Report: 12/16/97
Contaminants Found at Site: Petroleum products
Media Contaminated: Groundwater, Soil
Waste Management: Tank
Region: North Western
Type of Report Ecology Received: Interim cleanup report
Site Register Issue: 98-13
County Code: 17
Contact: Not reported
Report Title: Not reported

Date Ecology Received Report: 08/25/98
Contaminants Found at Site: Petroleum products
Media Contaminated: Groundwater, Soil
Waste Management: Tank
Region: North Western
Type of Report Ecology Received: Interim cleanup report
Site Register Issue: 98-11
County Code: 17
Contact: Not reported
Report Title: Not reported

Date Ecology Received Report: 02/17/99
Contaminants Found at Site: Petroleum products
Media Contaminated: Groundwater, Soil
Waste Management: Tank
Region: North Western
Type of Report Ecology Received: Interim cleanup report
Site Register Issue: 98-15
County Code: 17
Contact: Not reported
Report Title: Not reported

Map ID
Direction
Distance
Elevation

MAP FINDINGS

Site

Database(s)

EDR ID Number
EPA ID Number

CONOCOPHILLIPS 30124 (Continued)

1000659050

Date Ecology Received Report: 01/21/99
Contaminants Found at Site: Petroleum products
Media Contaminated: Groundwater, Soil
Waste Management: Tank
Region: North Western
Type of Report Ecology Received: Interim cleanup report
Site Register Issue: 98-14
County Code: 17
Contact: Not reported
Report Title: Not reported

Date Ecology Received Report: 06/27/00
Contaminants Found at Site: Petroleum products
Media Contaminated: Groundwater, Soil
Waste Management: Tank
Region: North Western
Type of Report Ecology Received: Interim cleanup report
Site Register Issue: 98-27
County Code: 17
Contact: Not reported
Report Title: Not reported

Date Ecology Received Report: 03/02/00
Contaminants Found at Site: Petroleum products
Media Contaminated: Groundwater, Soil
Waste Management: Tank
Region: North Western
Type of Report Ecology Received: Interim cleanup report
Site Register Issue: 98-24
County Code: 17
Contact: Not reported
Report Title: Not reported

Date Ecology Received Report: 01/13/93
Contaminants Found at Site: Petroleum products
Media Contaminated: Groundwater, Soil
Waste Management: Tank
Region: North Western
Type of Report Ecology Received: Interim cleanup report
Site Register Issue: 92-44
County Code: 17
Contact: Not reported
Report Title: Not reported

Date Ecology Received Report: 07/21/93
Contaminants Found at Site: Petroleum products
Media Contaminated: Groundwater, Soil
Waste Management: Tank
Region: North Western
Type of Report Ecology Received: Interim cleanup report
Site Register Issue: 93-04
County Code: 17
Contact: Not reported
Report Title: Not reported

Date Ecology Received Report: 06/09/94
Contaminants Found at Site: Petroleum products

Map ID
Direction
Distance
Elevation

MAP FINDINGS

Site

Database(s)

EDR ID Number
EPA ID Number

CONOCOPHILLIPS 30124 (Continued)

1000659050

Media Contaminated: Groundwater, Soil
Waste Management: Tank
Region: North Western
Type of Report Ecology Received: Interim cleanup report
Site Register Issue: 93-30
County Code: 17
Contact: Not reported
Report Title: Not reported

Date Ecology Received Report: 12/28/94
Contaminants Found at Site: Petroleum products
Media Contaminated: Groundwater, Soil
Waste Management: Tank
Region: North Western
Type of Report Ecology Received: Interim cleanup report
Site Register Issue: 93-48
County Code: 17
Contact: Not reported
Report Title: Not reported

Date Ecology Received Report: 02/23/95
Contaminants Found at Site: Petroleum products
Media Contaminated: Groundwater, Soil
Waste Management: Tank
Region: North Western
Type of Report Ecology Received: Interim cleanup report
Site Register Issue: 94-15
County Code: 17
Contact: Not reported
Report Title: Not reported

Date Ecology Received Report: 04/12/95
Contaminants Found at Site: Petroleum products
Media Contaminated: Groundwater, Soil
Waste Management: Tank
Region: North Western
Type of Report Ecology Received: Interim cleanup report
Site Register Issue: 94-15
County Code: 17
Contact: Not reported
Report Title: Not reported

Date Ecology Received Report: 07/07/95
Contaminants Found at Site: Petroleum products
Media Contaminated: Groundwater, Soil
Waste Management: Tank
Region: North Western
Type of Report Ecology Received: Interim cleanup report
Site Register Issue: 94-15
County Code: 17
Contact: Not reported
Report Title: Not reported

Date Ecology Received Report: 09/20/95
Contaminants Found at Site: Petroleum products
Media Contaminated: Groundwater, Soil
Waste Management: Tank

Map ID
Direction
Distance
Elevation

MAP FINDINGS

Site

Database(s)

EDR ID Number
EPA ID Number

CONOCOPHILLIPS 30124 (Continued)

1000659050

Region: North Western
Type of Report Ecology Received: Interim cleanup report
Site Register Issue: 94-15
County Code: 17
Contact: Not reported
Report Title: Not reported

ALLSITES:

Name: BP SERVICE STATION 11060
Facility Id: 99437681

Interaction: 76488
Interaction 1: I
Interaction 2: TIER2
Ecology Program: HAZWASTE
Program Data: EPCRA
Facility Alt.: Not reported
Program ID: WAD988487120
Date Interaction: 1989-01-01 00:00:00
Date Interaction 3: Emergency/Haz Chem Rpt TI
Latitude: 47.561302859000001
Longitude: -122.38086557299999

Interaction: 97286
Interaction 1: A
Interaction 2: VOLCLNST
Ecology Program: TOXICS
Program Data: ISIS
Facility Alt.: West Seattle ARCO
Program ID: NW2463
Date Interaction: 2011-07-14 00:00:00
Date Interaction 3: Voluntary Cleanup Sites
Latitude: 47.561302859000001
Longitude: -122.38086557299999

Interaction: 76489
Interaction 1: I
Interaction 2: HWG
Ecology Program: HAZWASTE
Program Data: TURBOWASTE
Facility Alt.: Not reported
Program ID: WAD988487120
Date Interaction: 1991-05-22 00:00:00
Date Interaction 3: Hazardous Waste Generator
Latitude: 47.561302859000001
Longitude: -122.38086557299999

Interaction: 76491
Interaction 1: I
Interaction 2: HWOTHER
Ecology Program: HAZWASTE
Program Data: TURBOWASTE
Facility Alt.: Not reported
Program ID: WAD988487120

Map ID
Direction
Distance
Elevation

MAP FINDINGS

Site

Database(s)

EDR ID Number
EPA ID Number

CONOCOPHILLIPS 30124 (Continued)

1000659050

Date Interaction: 2004-12-31 00:00:00
Date Interaction 3: Haz Waste Management Acti
Latitude: 47.561302859000001
Longitude: -122.38086557299999

Interaction: 76492
Interaction 1: I
Interaction 2: HWG
Ecology Program: HAZWASTE
Program Data: TURBOWASTE
Facility Alt.: Not reported
Program ID: WAD988487120
Date Interaction: 2007-02-23 00:00:00
Date Interaction 3: Hazardous Waste Generator
Latitude: 47.561302859000001
Longitude: -122.38086557299999

Interaction: 76493
Interaction 1: I
Interaction 2: HWOTHER
Ecology Program: HAZWASTE
Program Data: TURBOWASTE
Facility Alt.: Not reported
Program ID: WAD988487120
Date Interaction: 2007-12-31 00:00:00
Date Interaction 3: Haz Waste Management Acti
Latitude: 47.561302859000001
Longitude: -122.38086557299999

Interaction: 76490
Interaction 1: A
Interaction 2: LUST
Ecology Program: TOXICS
Program Data: ISIS
Facility Alt.: Not reported
Program ID: 10140
Date Interaction: 1993-01-13 00:00:00
Date Interaction 3: LUST Facility
Latitude: 47.561302859000001
Longitude: -122.38086557299999

Interaction: 76487
Interaction 1: A
Interaction 2: UST
Ecology Program: TOXICS
Program Data: UST
Facility Alt.: FAUNTLEROY SHELL
Program ID: 10140
Date Interaction: 1985-01-01 00:00:00
Date Interaction 3: Underground Storage Tank
Latitude: 47.561302859000001
Longitude: -122.38086557299999

Map ID
 Direction
 Distance
 Elevation

MAP FINDINGS

Site

Database(s)

EDR ID Number
 EPA ID Number

CONOCOPHILLIPS 30124 (Continued)

1000659050

RCRA NonGen / NLR:		
Date Form Received by Agency:		20090217
Handler Name:	CONOCOPHILLIPS 30124	
Handler Address:		4580 FAUNTLEROY WAY SW
Handler City,State,Zip:		SEATTLE, WA 98126
EPA ID:		WAD988487120
Contact Name:		THOMAS BORDER
Contact Address:		600 NORTH DAIRY ASHFORD,
Contact City,State,Zip:		HOUSTON, TX 77079
Contact Telephone:		281-293-4335
Contact Fax:		Not reported
Contact Email:		THOMAS.R.BORDER@CONOCOPHILLIPS.COM
Contact Title:		Not reported
EPA Region:		10
Land Type:		Private
Federal Waste Generator Description:		Not a generator, verified
Non-Notifier:		Not reported
Biennial Report Cycle:		Not reported
Accessibility:		Not reported
Active Site Indicator:		Not reported
State District Owner:		WA
State District:		NWRO
Mailing Address:		600 NORTH DAIRY ASHFORD
Mailing City,State,Zip:		HOUSTON, WA 77079
Owner Name:		CONOCOPHILLIPS COMPANY
Owner Type:		Private
Operator Name:		WASHINGTON PETROLEUM INC
Operator Type:		Private
Short-Term Generator Activity:		No
Importer Activity:		No
Mixed Waste Generator:		No
Transporter Activity:		No
Transfer Facility Activity:		No
Recycler Activity with Storage:		No
Small Quantity On-Site Burner Exemption:		No
Smelting Melting and Refining Furnace Exemption:		No
Underground Injection Control:		No
Off-Site Waste Receipt:		No
Universal Waste Indicator:		No
Universal Waste Destination Facility:		No
Federal Universal Waste:		No
Active Site Fed-Reg Treatment Storage and Disposal Facility:		Not reported
Active Site Converter Treatment storage and Disposal Facility:		Not reported
Active Site State-Reg Treatment Storage and Disposal Facility:		Not reported
Active Site State-Reg Handler:		---
Federal Facility Indicator:		Not reported
Hazardous Secondary Material Indicator:		NN
Sub-Part K Indicator:		Not reported
Commercial TSD Indicator:		No
Treatment Storage and Disposal Type:		Not reported
2018 GPRA Permit Baseline:		Not on the Baseline
2018 GPRA Renewals Baseline:		Not on the Baseline
Permit Renewals Workload Universe:		Not reported
Permit Workload Universe:		Not reported
Permit Progress Universe:		Not reported
Post-Closure Workload Universe:		Not reported
Closure Workload Universe:		Not reported

Map ID
Direction
Distance
Elevation

MAP FINDINGS

Site

Database(s)

EDR ID Number
EPA ID Number

CONOCOPHILLIPS 30124 (Continued)

1000659050

202 GPRC Corrective Action Baseline:	No
Corrective Action Workload Universe:	No
Subject to Corrective Action Universe:	No
Non-TSDFs Where RCRA CA has Been Imposed Universe:	No
TSDFs Potentially Subject to CA Under 3004 (u)/(v) Universe:	No
TSDFs Only Subject to CA under Discretionary Auth Universe:	No
Corrective Action Priority Ranking:	No NCAPS ranking
Environmental Control Indicator:	No
Institutional Control Indicator:	No
Human Exposure Controls Indicator:	N/A
Groundwater Controls Indicator:	N/A
Operating TSDF Universe:	Not reported
Full Enforcement Universe:	Not reported
Significant Non-Complier Universe:	No
Unaddressed Significant Non-Complier Universe:	No
Addressed Significant Non-Complier Universe:	No
Significant Non-Complier With a Compliance Schedule Universe:	No
Financial Assurance Required:	Not reported
Handler Date of Last Change:	20180510
Recognized Trader-Importer:	No
Recognized Trader-Exporter:	No
Importer of Spent Lead Acid Batteries:	No
Exporter of Spent Lead Acid Batteries:	No
Recycler Activity Without Storage:	No
Manifest Broker:	No
Sub-Part P Indicator:	No

Biennial: List of Years

Year: 2007

[Click Here for Biennial Reporting System Data:](#)

Year: 2005

[Click Here for Biennial Reporting System Data:](#)

Year: 2003

[Click Here for Biennial Reporting System Data:](#)

Hazardous Waste Summary:

Waste Code: D001
Waste Description: IGNITABLE WASTE

Waste Code: D018
Waste Description: BENZENE

Handler - Owner Operator:

Owner/Operator Indicator:	Owner
Owner/Operator Name:	CONOCOPHILLIPS COMPANY
Legal Status:	Private
Date Became Current:	20041231
Date Ended Current:	Not reported
Owner/Operator Address:	600 NORTH DAIRY ASHFORD
Owner/Operator City,State,Zip:	HOUSTON, TX 77079
Owner/Operator Telephone:	281-293-1000
Owner/Operator Telephone Ext:	Not reported
Owner/Operator Fax:	Not reported

Map ID
Direction
Distance
Elevation

MAP FINDINGS

Site

Database(s)

EDR ID Number
EPA ID Number

CONOCOPHILLIPS 30124 (Continued)

1000659050

Owner/Operator Email:	Not reported
Owner/Operator Indicator:	Owner
Owner/Operator Name:	CONOCOPHILLIPS COMPANY
Legal Status:	Private
Date Became Current:	20041231
Date Ended Current:	Not reported
Owner/Operator Address:	600 NORTH DAIRY ASHFORD
Owner/Operator City,State,Zip:	HOUSTON, TX 77079
Owner/Operator Telephone:	281-293-1000
Owner/Operator Telephone Ext:	Not reported
Owner/Operator Fax:	Not reported
Owner/Operator Email:	Not reported
Owner/Operator Indicator:	Operator
Owner/Operator Name:	WASHINGTON PETROLEUM INC
Legal Status:	Private
Date Became Current:	Not reported
Date Ended Current:	Not reported
Owner/Operator Address:	4580 FAUNTLEROY WAY SW
Owner/Operator City,State,Zip:	SEATTLE, WA 98126
Owner/Operator Telephone:	206-938-0836
Owner/Operator Telephone Ext:	Not reported
Owner/Operator Fax:	Not reported
Owner/Operator Email:	Not reported
Owner/Operator Indicator:	Operator
Owner/Operator Name:	BP SERVICE STATION 11060
Legal Status:	Private
Date Became Current:	Not reported
Date Ended Current:	Not reported
Owner/Operator Address:	4580 FAUNTLEROY WAY SW
Owner/Operator City,State,Zip:	SEATTLE, WA 98126
Owner/Operator Telephone:	000-000-0000
Owner/Operator Telephone Ext:	Not reported
Owner/Operator Fax:	Not reported
Owner/Operator Email:	Not reported
Owner/Operator Indicator:	Owner
Owner/Operator Name:	CONOCOPHILLIPS
Legal Status:	Private
Date Became Current:	Not reported
Date Ended Current:	Not reported
Owner/Operator Address:	PO BOX 52085
Owner/Operator City,State,Zip:	PHOENIX, AZ 85072
Owner/Operator Telephone:	000-000-0000
Owner/Operator Telephone Ext:	Not reported
Owner/Operator Fax:	Not reported
Owner/Operator Email:	Not reported
Owner/Operator Indicator:	Operator
Owner/Operator Name:	STANDARD, GUY
Legal Status:	Private
Date Became Current:	Not reported
Date Ended Current:	Not reported
Owner/Operator Address:	PO BOX 52085
Owner/Operator City,State,Zip:	PHOENIX, AZ 85072

Map ID
Direction
Distance
Elevation

MAP FINDINGS

Site

Database(s)

EDR ID Number
EPA ID Number

CONOCOPHILLIPS 30124 (Continued)

1000659050

Owner/Operator Telephone:	206-442-7378
Owner/Operator Telephone Ext:	Not reported
Owner/Operator Fax:	Not reported
Owner/Operator Email:	Not reported
Owner/Operator Indicator:	Operator
Owner/Operator Name:	STANDARD, GUY
Legal Status:	Private
Date Became Current:	Not reported
Date Ended Current:	Not reported
Owner/Operator Address:	PO BOX 52085
Owner/Operator City,State,Zip:	PHOENIX, AZ 85072
Owner/Operator Telephone:	206-442-7378
Owner/Operator Telephone Ext:	Not reported
Owner/Operator Fax:	Not reported
Owner/Operator Email:	Not reported
Owner/Operator Indicator:	Owner
Owner/Operator Name:	CONOCOPHILLIPS COMPANY
Legal Status:	Private
Date Became Current:	20041231
Date Ended Current:	Not reported
Owner/Operator Address:	600 NORTH DAIRY ASHFORD
Owner/Operator City,State,Zip:	HOUSTON, TX 77079
Owner/Operator Telephone:	281-293-1000
Owner/Operator Telephone Ext:	Not reported
Owner/Operator Fax:	Not reported
Owner/Operator Email:	Not reported
Owner/Operator Indicator:	Owner
Owner/Operator Name:	CONOCOPHILLIPS COMPANY
Legal Status:	Private
Date Became Current:	Not reported
Date Ended Current:	Not reported
Owner/Operator Address:	600 NORTH DAIRY ASHFORD
Owner/Operator City,State,Zip:	HOUSTON, TX 77079
Owner/Operator Telephone:	281-293-1000
Owner/Operator Telephone Ext:	Not reported
Owner/Operator Fax:	Not reported
Owner/Operator Email:	Not reported
Owner/Operator Indicator:	Operator
Owner/Operator Name:	AZIZ, AHED
Legal Status:	Private
Date Became Current:	Not reported
Date Ended Current:	Not reported
Owner/Operator Address:	4580 FAUNTLEROY WAY SW
Owner/Operator City,State,Zip:	SEATTLE, WA 98126
Owner/Operator Telephone:	206-938-0836
Owner/Operator Telephone Ext:	Not reported
Owner/Operator Fax:	Not reported
Owner/Operator Email:	Not reported
Owner/Operator Indicator:	Owner
Owner/Operator Name:	CONOCOPHILLIPS COMPANY
Legal Status:	Private
Date Became Current:	Not reported

Map ID
Direction
Distance
Elevation

MAP FINDINGS

Site

Database(s)

EDR ID Number
EPA ID Number

CONOCOPHILLIPS 30124 (Continued)

1000659050

Date Ended Current:	Not reported
Owner/Operator Address:	600 NORTH DAIRY ASHFORD
Owner/Operator City,State,Zip:	HOUSTON, TX 77079
Owner/Operator Telephone:	281-293-1000
Owner/Operator Telephone Ext:	Not reported
Owner/Operator Fax:	Not reported
Owner/Operator Email:	Not reported
Owner/Operator Indicator:	Operator
Owner/Operator Name:	WASHINGTON PETROLEUM INC
Legal Status:	Private
Date Became Current:	Not reported
Date Ended Current:	Not reported
Owner/Operator Address:	4580 FAUNTLEROY WAY SW
Owner/Operator City,State,Zip:	SEATTLE, WA 98126
Owner/Operator Telephone:	206-938-0836
Owner/Operator Telephone Ext:	Not reported
Owner/Operator Fax:	Not reported
Owner/Operator Email:	Not reported
Owner/Operator Indicator:	Owner
Owner/Operator Name:	CONOCOPHILLIPS COMPANY
Legal Status:	Private
Date Became Current:	20041231
Date Ended Current:	Not reported
Owner/Operator Address:	600 NORTH DAIRY ASHFORD
Owner/Operator City,State,Zip:	HOUSTON, TX 77079
Owner/Operator Telephone:	Not reported
Owner/Operator Telephone Ext:	Not reported
Owner/Operator Fax:	Not reported
Owner/Operator Email:	Not reported
Owner/Operator Indicator:	Owner
Owner/Operator Name:	BP SERVICE STATION 11060
Legal Status:	Private
Date Became Current:	Not reported
Date Ended Current:	Not reported
Owner/Operator Address:	4580 FAUNTLEROY WAY SW
Owner/Operator City,State,Zip:	SEATTLE, WA 98126
Owner/Operator Telephone:	000-000-0000
Owner/Operator Telephone Ext:	Not reported
Owner/Operator Fax:	Not reported
Owner/Operator Email:	Not reported
Owner/Operator Indicator:	Owner
Owner/Operator Name:	CONOCOPHILLIPS
Legal Status:	Private
Date Became Current:	Not reported
Date Ended Current:	Not reported
Owner/Operator Address:	PO BOX 52085
Owner/Operator City,State,Zip:	PHOENIX, AZ 85072
Owner/Operator Telephone:	000-000-0000
Owner/Operator Telephone Ext:	Not reported
Owner/Operator Fax:	Not reported
Owner/Operator Email:	Not reported
Owner/Operator Indicator:	Owner

Map ID
Direction
Distance
Elevation

MAP FINDINGS

Site

Database(s)

EDR ID Number
EPA ID Number

CONOCOPHILLIPS 30124 (Continued)

1000659050

Owner/Operator Name:	CONOCOPHILLIPS
Legal Status:	Private
Date Became Current:	19980302
Date Ended Current:	Not reported
Owner/Operator Address:	PO BOX 52085
Owner/Operator City,State,Zip:	PHOENIX, AZ 85072
Owner/Operator Telephone:	602-728-5000
Owner/Operator Telephone Ext:	Not reported
Owner/Operator Fax:	Not reported
Owner/Operator Email:	Not reported
Owner/Operator Indicator:	Operator
Owner/Operator Name:	STANDARD, GUY
Legal Status:	Private
Date Became Current:	Not reported
Date Ended Current:	Not reported
Owner/Operator Address:	PO BOX 52085
Owner/Operator City,State,Zip:	PHOENIX, AZ 85072
Owner/Operator Telephone:	206-442-7378
Owner/Operator Telephone Ext:	Not reported
Owner/Operator Fax:	Not reported
Owner/Operator Email:	Not reported
Owner/Operator Indicator:	Owner
Owner/Operator Name:	CONOCOPHILLIPS COMPANY
Legal Status:	Private
Date Became Current:	20041231
Date Ended Current:	Not reported
Owner/Operator Address:	600 NORTH DAIRY ASHFORD
Owner/Operator City,State,Zip:	HOUSTON, TX 77079
Owner/Operator Telephone:	281-293-1000
Owner/Operator Telephone Ext:	Not reported
Owner/Operator Fax:	Not reported
Owner/Operator Email:	Not reported
Owner/Operator Indicator:	Owner
Owner/Operator Name:	CONOCOPHILLIPS COMPANY
Legal Status:	Private
Date Became Current:	20041231
Date Ended Current:	Not reported
Owner/Operator Address:	600 NORTH DAIRY ASHFORD
Owner/Operator City,State,Zip:	HOUSTON, TX 77079
Owner/Operator Telephone:	281-293-1000
Owner/Operator Telephone Ext:	Not reported
Owner/Operator Fax:	Not reported
Owner/Operator Email:	Not reported
Owner/Operator Indicator:	Owner
Owner/Operator Name:	CONOCOPHILLIPS COMPANY
Legal Status:	Private
Date Became Current:	20041231
Date Ended Current:	Not reported
Owner/Operator Address:	600 NORTH DAIRY ASHFORD
Owner/Operator City,State,Zip:	HOUSTON, TX 77079
Owner/Operator Telephone:	281-293-1000
Owner/Operator Telephone Ext:	Not reported
Owner/Operator Fax:	Not reported

Map ID
Direction
Distance
Elevation

MAP FINDINGS

Site

Database(s)

EDR ID Number
EPA ID Number

CONOCOPHILLIPS 30124 (Continued)

1000659050

Owner/Operator Email:	Not reported
Owner/Operator Indicator:	Owner
Owner/Operator Name:	WASHINGTON PETROLEUM INC
Legal Status:	Private
Date Became Current:	Not reported
Date Ended Current:	Not reported
Owner/Operator Address:	4580 FAUNTLEROY WAY SW
Owner/Operator City,State,Zip:	SEATTLE, WA 77079
Owner/Operator Telephone:	206-938-0836
Owner/Operator Telephone Ext:	Not reported
Owner/Operator Fax:	Not reported
Owner/Operator Email:	Not reported
Owner/Operator Indicator:	Operator
Owner/Operator Name:	WASHINGTON PETROLEUM INC
Legal Status:	Private
Date Became Current:	Not reported
Date Ended Current:	Not reported
Owner/Operator Address:	4580 FAUNTLEROY WAY SW
Owner/Operator City,State,Zip:	SEATTLE, WA 98126
Owner/Operator Telephone:	206-938-0836
Owner/Operator Telephone Ext:	Not reported
Owner/Operator Fax:	Not reported
Owner/Operator Email:	Not reported
Owner/Operator Indicator:	Operator
Owner/Operator Name:	WASHINGTON PETR W
Legal Status:	Private
Date Became Current:	19970318
Date Ended Current:	Not reported
Owner/Operator Address:	4580 FAUNTLEROY WAY SW
Owner/Operator City,State,Zip:	SEATTLE, WA 98126
Owner/Operator Telephone:	206-938-0836
Owner/Operator Telephone Ext:	Not reported
Owner/Operator Fax:	Not reported
Owner/Operator Email:	Not reported
Owner/Operator Indicator:	Owner
Owner/Operator Name:	CONOCOPHILLIPS COMPANY
Legal Status:	Private
Date Became Current:	Not reported
Date Ended Current:	Not reported
Owner/Operator Address:	600 NORTH DAIRY ASHFORD
Owner/Operator City,State,Zip:	HOUSTON, TX 77079
Owner/Operator Telephone:	281-293-1000
Owner/Operator Telephone Ext:	Not reported
Owner/Operator Fax:	Not reported
Owner/Operator Email:	Not reported
Owner/Operator Indicator:	Owner
Owner/Operator Name:	BP SERVICE STATION 11060
Legal Status:	Private
Date Became Current:	Not reported
Date Ended Current:	Not reported
Owner/Operator Address:	4580 FAUNTLEROY WAY SW
Owner/Operator City,State,Zip:	SEATTLE, WA 98126

Map ID
Direction
Distance
Elevation

MAP FINDINGS

Site

Database(s)

EDR ID Number
EPA ID Number

CONOCOPHILLIPS 30124 (Continued)

1000659050

Owner/Operator Telephone: 000-000-0000
Owner/Operator Telephone Ext: Not reported
Owner/Operator Fax: Not reported
Owner/Operator Email: Not reported

Owner/Operator Indicator: Owner
Owner/Operator Name: CONOCOPHILLIPS
Legal Status: Private
Date Became Current: Not reported
Date Ended Current: Not reported
Owner/Operator Address: PO BOX 52085
Owner/Operator City,State,Zip: PHOENIX, AZ 85072
Owner/Operator Telephone: 000-000-0000
Owner/Operator Telephone Ext: Not reported
Owner/Operator Fax: Not reported
Owner/Operator Email: Not reported

Owner/Operator Indicator: Operator
Owner/Operator Name: STANDARD, GUY
Legal Status: Private
Date Became Current: Not reported
Date Ended Current: Not reported
Owner/Operator Address: PO BOX 52085
Owner/Operator City,State,Zip: PHOENIX, AZ 85072
Owner/Operator Telephone: 206-442-7378
Owner/Operator Telephone Ext: Not reported
Owner/Operator Fax: Not reported
Owner/Operator Email: Not reported

Owner/Operator Indicator: Owner
Owner/Operator Name: CONOCOPHILLIPS
Legal Status: Private
Date Became Current: Not reported
Date Ended Current: Not reported
Owner/Operator Address: PO BOX 52085
Owner/Operator City,State,Zip: PHOENIX, AZ 85072
Owner/Operator Telephone: 000-000-0000
Owner/Operator Telephone Ext: Not reported
Owner/Operator Fax: Not reported
Owner/Operator Email: Not reported

Owner/Operator Indicator: Owner
Owner/Operator Name: WASHINGTON PETROLEUM INC
Legal Status: Private
Date Became Current: Not reported
Date Ended Current: Not reported
Owner/Operator Address: 4580 FAUNTLEROY WAY SW
Owner/Operator City,State,Zip: SEATTLE, WA 77079
Owner/Operator Telephone: 206-938-0836
Owner/Operator Telephone Ext: Not reported
Owner/Operator Fax: Not reported
Owner/Operator Email: Not reported

Owner/Operator Indicator: Operator
Owner/Operator Name: WASHINGTON PETROLEUM INC
Legal Status: Private
Date Became Current: Not reported

Map ID
Direction
Distance
Elevation

MAP FINDINGS

Site

Database(s)

EDR ID Number
EPA ID Number

CONOCOPHILLIPS 30124 (Continued)

1000659050

Date Ended Current: Not reported
Owner/Operator Address: 4580 FAUNTLEROY WAY SW
Owner/Operator City,State,Zip: SEATTLE, WA 98126
Owner/Operator Telephone: 206-938-0836
Owner/Operator Telephone Ext: Not reported
Owner/Operator Fax: Not reported
Owner/Operator Email: Not reported

Owner/Operator Indicator: Operator
Owner/Operator Name: AZIZ, AHED
Legal Status: Private
Date Became Current: Not reported
Date Ended Current: Not reported
Owner/Operator Address: 4580 FAUNTLEROY WAY SW
Owner/Operator City,State,Zip: SEATTLE, WA 98126
Owner/Operator Telephone: 206-938-0836
Owner/Operator Telephone Ext: Not reported
Owner/Operator Fax: Not reported
Owner/Operator Email: Not reported

Owner/Operator Indicator: Owner
Owner/Operator Name: BP SERVICE STATION 11060
Legal Status: Private
Date Became Current: Not reported
Date Ended Current: Not reported
Owner/Operator Address: 4580 FAUNTLEROY WAY SW
Owner/Operator City,State,Zip: SEATTLE, WA 98126
Owner/Operator Telephone: 000-000-0000
Owner/Operator Telephone Ext: Not reported
Owner/Operator Fax: Not reported
Owner/Operator Email: Not reported

Owner/Operator Indicator: Operator
Owner/Operator Name: STANDARD, GUY
Legal Status: Private
Date Became Current: Not reported
Date Ended Current: Not reported
Owner/Operator Address: PO BOX 52085
Owner/Operator City,State,Zip: PHOENIX, AZ 85072
Owner/Operator Telephone: 206-442-7378
Owner/Operator Telephone Ext: Not reported
Owner/Operator Fax: Not reported
Owner/Operator Email: Not reported

Owner/Operator Indicator: Owner
Owner/Operator Name: CONOCOPHILLIPS
Legal Status: Private
Date Became Current: 19980302
Date Ended Current: Not reported
Owner/Operator Address: PO BOX 52085
Owner/Operator City,State,Zip: PHOENIX, AZ 85072
Owner/Operator Telephone: 602-728-5000
Owner/Operator Telephone Ext: Not reported
Owner/Operator Fax: Not reported
Owner/Operator Email: Not reported

Owner/Operator Indicator: Owner

Map ID
Direction
Distance
Elevation

MAP FINDINGS

Site

Database(s)

EDR ID Number
EPA ID Number

CONOCOPHILLIPS 30124 (Continued)

1000659050

Owner/Operator Name:	CONOCOPHILLIPS
Legal Status:	Private
Date Became Current:	Not reported
Date Ended Current:	Not reported
Owner/Operator Address:	PO BOX 52085
Owner/Operator City,State,Zip:	PHOENIX, AZ 85072
Owner/Operator Telephone:	000-000-0000
Owner/Operator Telephone Ext:	Not reported
Owner/Operator Fax:	Not reported
Owner/Operator Email:	Not reported
Owner/Operator Indicator:	Owner
Owner/Operator Name:	CONOCOPHILLIPS
Legal Status:	Private
Date Became Current:	19980302
Date Ended Current:	Not reported
Owner/Operator Address:	PO BOX 52085
Owner/Operator City,State,Zip:	PHOENIX, AZ 85072
Owner/Operator Telephone:	602-728-5000
Owner/Operator Telephone Ext:	Not reported
Owner/Operator Fax:	Not reported
Owner/Operator Email:	Not reported
Owner/Operator Indicator:	Owner
Owner/Operator Name:	WASHINGTON PETROLEUM INC
Legal Status:	Private
Date Became Current:	Not reported
Date Ended Current:	Not reported
Owner/Operator Address:	4580 FAUNTLEROY WAY SW
Owner/Operator City,State,Zip:	SEATTLE, WA 77079
Owner/Operator Telephone:	206-938-0836
Owner/Operator Telephone Ext:	Not reported
Owner/Operator Fax:	Not reported
Owner/Operator Email:	Not reported
Owner/Operator Indicator:	Owner
Owner/Operator Name:	BP SERVICE STATION 11060
Legal Status:	Private
Date Became Current:	Not reported
Date Ended Current:	Not reported
Owner/Operator Address:	4580 FAUNTLEROY WAY SW
Owner/Operator City,State,Zip:	SEATTLE, WA 98126
Owner/Operator Telephone:	000-000-0000
Owner/Operator Telephone Ext:	Not reported
Owner/Operator Fax:	Not reported
Owner/Operator Email:	Not reported
Owner/Operator Indicator:	Owner
Owner/Operator Name:	CONOCOPHILLIPS
Legal Status:	Private
Date Became Current:	19980302
Date Ended Current:	Not reported
Owner/Operator Address:	PO BOX 52085
Owner/Operator City,State,Zip:	PHOENIX, AZ 85072
Owner/Operator Telephone:	602-728-5000
Owner/Operator Telephone Ext:	Not reported
Owner/Operator Fax:	Not reported

Map ID
Direction
Distance
Elevation

MAP FINDINGS

Site

Database(s)

EDR ID Number
EPA ID Number

CONOCOPHILLIPS 30124 (Continued)

1000659050

Owner/Operator Email:	Not reported
Owner/Operator Indicator:	Owner
Owner/Operator Name:	CONOCOPHILLIPS COMPANY
Legal Status:	Private
Date Became Current:	20041231
Date Ended Current:	Not reported
Owner/Operator Address:	600 NORTH DAIRY ASHFORD
Owner/Operator City,State,Zip:	HOUSTON, TX 77079
Owner/Operator Telephone:	281-293-1000
Owner/Operator Telephone Ext:	Not reported
Owner/Operator Fax:	Not reported
Owner/Operator Email:	Not reported
Owner/Operator Indicator:	Owner
Owner/Operator Name:	CONOCOPHILLIPS COMPANY
Legal Status:	Private
Date Became Current:	20041231
Date Ended Current:	Not reported
Owner/Operator Address:	600 NORTH DAIRY ASHFORD
Owner/Operator City,State,Zip:	HOUSTON, TX 77079
Owner/Operator Telephone:	281-293-1000
Owner/Operator Telephone Ext:	Not reported
Owner/Operator Fax:	Not reported
Owner/Operator Email:	Not reported
Owner/Operator Indicator:	Owner
Owner/Operator Name:	CONOCOPHILLIPS COMPANY
Legal Status:	Private
Date Became Current:	20041231
Date Ended Current:	Not reported
Owner/Operator Address:	600 NORTH DAIRY ASHFORD
Owner/Operator City,State,Zip:	HOUSTON, TX 77079
Owner/Operator Telephone:	Not reported
Owner/Operator Telephone Ext:	Not reported
Owner/Operator Fax:	Not reported
Owner/Operator Email:	Not reported
Owner/Operator Indicator:	Owner
Owner/Operator Name:	WASHINGTON PETROLEUM INC
Legal Status:	Private
Date Became Current:	Not reported
Date Ended Current:	Not reported
Owner/Operator Address:	4580 FAUNTLEROY WAY SW
Owner/Operator City,State,Zip:	SEATTLE, WA 77079
Owner/Operator Telephone:	206-938-0836
Owner/Operator Telephone Ext:	Not reported
Owner/Operator Fax:	Not reported
Owner/Operator Email:	Not reported
Owner/Operator Indicator:	Operator
Owner/Operator Name:	CONOCOPHILLIPS COMPANY
Legal Status:	Private
Date Became Current:	Not reported
Date Ended Current:	Not reported
Owner/Operator Address:	600 NORTH DAIRY ASHFORD
Owner/Operator City,State,Zip:	HOUSTON, TX 77079

Map ID
Direction
Distance
Elevation

MAP FINDINGS

Site

Database(s)

EDR ID Number
EPA ID Number

CONOCOPHILLIPS 30124 (Continued)

1000659050

Owner/Operator Telephone:	281-293-1000
Owner/Operator Telephone Ext:	Not reported
Owner/Operator Fax:	Not reported
Owner/Operator Email:	Not reported
Owner/Operator Indicator:	Owner
Owner/Operator Name:	BP SERVICE STATION 11060
Legal Status:	Private
Date Became Current:	Not reported
Date Ended Current:	Not reported
Owner/Operator Address:	4580 FAUNTLEROY WAY SW
Owner/Operator City,State,Zip:	SEATTLE, WA 98126
Owner/Operator Telephone:	000-000-0000
Owner/Operator Telephone Ext:	Not reported
Owner/Operator Fax:	Not reported
Owner/Operator Email:	Not reported
Owner/Operator Indicator:	Owner
Owner/Operator Name:	CONOCOPHILLIPS
Legal Status:	Private
Date Became Current:	Not reported
Date Ended Current:	Not reported
Owner/Operator Address:	PO BOX 52085
Owner/Operator City,State,Zip:	PHOENIX, AZ 85072
Owner/Operator Telephone:	000-000-0000
Owner/Operator Telephone Ext:	Not reported
Owner/Operator Fax:	Not reported
Owner/Operator Email:	Not reported
Owner/Operator Indicator:	Operator
Owner/Operator Name:	AZIZ, AHED
Legal Status:	Private
Date Became Current:	Not reported
Date Ended Current:	Not reported
Owner/Operator Address:	4580 FAUNTLEROY WAY SW
Owner/Operator City,State,Zip:	SEATTLE, WA 98126
Owner/Operator Telephone:	206-938-0836
Owner/Operator Telephone Ext:	Not reported
Owner/Operator Fax:	Not reported
Owner/Operator Email:	Not reported
Owner/Operator Indicator:	Operator
Owner/Operator Name:	AZIZ, AHED
Legal Status:	Private
Date Became Current:	Not reported
Date Ended Current:	Not reported
Owner/Operator Address:	4580 FAUNTLEROY WAY SW
Owner/Operator City,State,Zip:	SEATTLE, WA 98126
Owner/Operator Telephone:	206-938-0836
Owner/Operator Telephone Ext:	Not reported
Owner/Operator Fax:	Not reported
Owner/Operator Email:	Not reported
Owner/Operator Indicator:	Operator
Owner/Operator Name:	WASHINGTON PETROLEUM INC
Legal Status:	Private
Date Became Current:	Not reported

Map ID
Direction
Distance
Elevation

MAP FINDINGS

Site

Database(s)

EDR ID Number
EPA ID Number

CONOCOPHILLIPS 30124 (Continued)

1000659050

Date Ended Current:	Not reported
Owner/Operator Address:	4580 FAUNTLEROY WAY SW
Owner/Operator City,State,Zip:	SEATTLE, WA 98126
Owner/Operator Telephone:	206-938-0836
Owner/Operator Telephone Ext:	Not reported
Owner/Operator Fax:	Not reported
Owner/Operator Email:	Not reported
Owner/Operator Indicator:	Owner
Owner/Operator Name:	CONOCOPHILLIPS COMPANY
Legal Status:	Private
Date Became Current:	20041231
Date Ended Current:	Not reported
Owner/Operator Address:	600 NORTH DAIRY ASHFORD
Owner/Operator City,State,Zip:	HOUSTON, TX 77079
Owner/Operator Telephone:	281-293-1000
Owner/Operator Telephone Ext:	Not reported
Owner/Operator Fax:	Not reported
Owner/Operator Email:	Not reported
Owner/Operator Indicator:	Operator
Owner/Operator Name:	AHED AZIZ
Legal Status:	Private
Date Became Current:	19970318
Date Ended Current:	Not reported
Owner/Operator Address:	4580 FAUNTLEROY WAY SW
Owner/Operator City,State,Zip:	SEATTLE, WA 98126
Owner/Operator Telephone:	Not reported
Owner/Operator Telephone Ext:	Not reported
Owner/Operator Fax:	Not reported
Owner/Operator Email:	Not reported
Owner/Operator Indicator:	Operator
Owner/Operator Name:	WASHINGTON PETROLEUM INC
Legal Status:	Private
Date Became Current:	19970318
Date Ended Current:	Not reported
Owner/Operator Address:	4580 FAUNTLEROY WAY SW
Owner/Operator City,State,Zip:	SEATTLE, WA 98126
Owner/Operator Telephone:	Not reported
Owner/Operator Telephone Ext:	Not reported
Owner/Operator Fax:	Not reported
Owner/Operator Email:	Not reported
Owner/Operator Indicator:	Owner
Owner/Operator Name:	CONOCOPHILLIPS C
Legal Status:	Private
Date Became Current:	20041231
Date Ended Current:	Not reported
Owner/Operator Address:	600 NORTH DAIRY ASHFORD
Owner/Operator City,State,Zip:	HOUSTON, TX 77079
Owner/Operator Telephone:	281-293-1000
Owner/Operator Telephone Ext:	Not reported
Owner/Operator Fax:	Not reported
Owner/Operator Email:	Not reported
Owner/Operator Indicator:	Owner

Map ID
Direction
Distance
Elevation

MAP FINDINGS

Site

Database(s)

EDR ID Number
EPA ID Number

CONOCOPHILLIPS 30124 (Continued)

1000659050

Owner/Operator Name: WASHINGTON PETROLEUM INC
Legal Status: Private
Date Became Current: Not reported
Date Ended Current: Not reported
Owner/Operator Address: 4580 FAUNTLEROY WAY SW
Owner/Operator City,State,Zip: SEATTLE, WA 77079
Owner/Operator Telephone: 206-938-0836
Owner/Operator Telephone Ext: Not reported
Owner/Operator Fax: Not reported
Owner/Operator Email: Not reported

Owner/Operator Indicator: Operator
Owner/Operator Name: BP SERVICE STATION 11060
Legal Status: Private
Date Became Current: Not reported
Date Ended Current: Not reported
Owner/Operator Address: 4580 FAUNTLEROY WAY SW
Owner/Operator City,State,Zip: SEATTLE, WA 98126
Owner/Operator Telephone: 000-000-0000
Owner/Operator Telephone Ext: Not reported
Owner/Operator Fax: Not reported
Owner/Operator Email: Not reported

Owner/Operator Indicator: Owner
Owner/Operator Name: CONOCOPHILLIPS
Legal Status: Private
Date Became Current: 19980302
Date Ended Current: Not reported
Owner/Operator Address: PO BOX 52085
Owner/Operator City,State,Zip: PHOENIX, AZ 85072
Owner/Operator Telephone: 602-728-5000
Owner/Operator Telephone Ext: Not reported
Owner/Operator Fax: Not reported
Owner/Operator Email: Not reported

Owner/Operator Indicator: Owner
Owner/Operator Name: WASHINGTON PETROLEUM INC
Legal Status: Private
Date Became Current: Not reported
Date Ended Current: Not reported
Owner/Operator Address: 4580 FAUNTLEROY WAY SW
Owner/Operator City,State,Zip: SEATTLE, WA 77079
Owner/Operator Telephone: 206-938-0836
Owner/Operator Telephone Ext: Not reported
Owner/Operator Fax: Not reported
Owner/Operator Email: Not reported

Owner/Operator Indicator: Owner
Owner/Operator Name: CONOCOPHILLIPS COMPANY
Legal Status: Private
Date Became Current: 20041231
Date Ended Current: Not reported
Owner/Operator Address: 600 NORTH DAIRY ASHFORD
Owner/Operator City,State,Zip: HOUSTON, TX 77079
Owner/Operator Telephone: Not reported
Owner/Operator Telephone Ext: Not reported
Owner/Operator Fax: Not reported

Map ID
Direction
Distance
Elevation

MAP FINDINGS

Site

Database(s)

EDR ID Number
EPA ID Number

CONOCOPHILLIPS 30124 (Continued)

1000659050

Owner/Operator Email:	Not reported
Owner/Operator Indicator:	Operator
Owner/Operator Name:	AHED AZIZ
Legal Status:	Private
Date Became Current:	19970318
Date Ended Current:	Not reported
Owner/Operator Address:	4580 FAUNTLEROY WAY SW
Owner/Operator City,State,Zip:	SEATTLE, WA 98126
Owner/Operator Telephone:	Not reported
Owner/Operator Telephone Ext:	Not reported
Owner/Operator Fax:	Not reported
Owner/Operator Email:	Not reported
Owner/Operator Indicator:	Operator
Owner/Operator Name:	TOSCO CORP SPOKANE TERMINAL
Legal Status:	Private
Date Became Current:	Not reported
Date Ended Current:	Not reported
Owner/Operator Address:	PO BOX 52085
Owner/Operator City,State,Zip:	PHOENIX, AZ 85072
Owner/Operator Telephone:	206-442-7000
Owner/Operator Telephone Ext:	Not reported
Owner/Operator Fax:	Not reported
Owner/Operator Email:	Not reported
Owner/Operator Indicator:	Operator
Owner/Operator Name:	STANDARD, GUY
Legal Status:	Private
Date Became Current:	Not reported
Date Ended Current:	Not reported
Owner/Operator Address:	PO BOX 52085
Owner/Operator City,State,Zip:	PHOENIX, AZ 85072
Owner/Operator Telephone:	206-442-7378
Owner/Operator Telephone Ext:	Not reported
Owner/Operator Fax:	Not reported
Owner/Operator Email:	Not reported
Owner/Operator Indicator:	Owner
Owner/Operator Name:	CONOCOPHILLIPS
Legal Status:	Private
Date Became Current:	19980302
Date Ended Current:	Not reported
Owner/Operator Address:	PO BOX 52085
Owner/Operator City,State,Zip:	PHOENIX, AZ 85072
Owner/Operator Telephone:	602-728-5000
Owner/Operator Telephone Ext:	Not reported
Owner/Operator Fax:	Not reported
Owner/Operator Email:	Not reported
Owner/Operator Indicator:	Owner
Owner/Operator Name:	CONOCOPHILLIPS
Legal Status:	Private
Date Became Current:	Not reported
Date Ended Current:	Not reported
Owner/Operator Address:	PO BOX 52085
Owner/Operator City,State,Zip:	PHOENIX, AZ 85072

Map ID
Direction
Distance
Elevation

MAP FINDINGS

Site

Database(s)

EDR ID Number
EPA ID Number

CONOCOPHILLIPS 30124 (Continued)

1000659050

Owner/Operator Telephone: 000-000-0000
Owner/Operator Telephone Ext: Not reported
Owner/Operator Fax: Not reported
Owner/Operator Email: Not reported

Owner/Operator Indicator: Owner
Owner/Operator Name: CONOCOPHILLIPS COMPANY
Legal Status: Private
Date Became Current: Not reported
Date Ended Current: Not reported
Owner/Operator Address: 600 NORTH DAIRY ASHFORD
Owner/Operator City,State,Zip: HOUSTON, TX 77079
Owner/Operator Telephone: 281-293-1000
Owner/Operator Telephone Ext: Not reported
Owner/Operator Fax: Not reported
Owner/Operator Email: Not reported

Historic Generators:

Receive Date: 20070223
Handler Name: CONOCOPHILLIPS 30124
Federal Waste Generator Description: Large Quantity Generator
State District Owner: WA
Large Quantity Handler of Universal Waste: No
Recognized Trader Importer: No
Recognized Trader Exporter: No
Spent Lead Acid Battery Importer: No
Spent Lead Acid Battery Exporter: No
Current Record: No
Non Storage Recycler Activity: Not reported
Electronic Manifest Broker: Not reported

Receive Date: 20090216
Handler Name: CONOCOPHILLIPS 30124
Federal Waste Generator Description: Not a generator, verified
State District Owner: WA
Large Quantity Handler of Universal Waste: No
Recognized Trader Importer: No
Recognized Trader Exporter: No
Spent Lead Acid Battery Importer: No
Spent Lead Acid Battery Exporter: No
Current Record: No
Non Storage Recycler Activity: Not reported
Electronic Manifest Broker: Not reported

Receive Date: 20060217
Handler Name: CONOCOPHILLIPS 30124
Federal Waste Generator Description: Not a generator, verified
State District Owner: WA
Large Quantity Handler of Universal Waste: No
Recognized Trader Importer: No
Recognized Trader Exporter: No
Spent Lead Acid Battery Importer: No
Spent Lead Acid Battery Exporter: No
Current Record: No
Non Storage Recycler Activity: Not reported
Electronic Manifest Broker: Not reported

Map ID
Direction
Distance
Elevation

MAP FINDINGS

Site

Database(s)

EDR ID Number
EPA ID Number

CONOCOPHILLIPS 30124 (Continued)

1000659050

Receive Date: 20090217
Handler Name: CONOCOPHILLIPS 30124
Federal Waste Generator Description: Not a generator, verified
State District Owner: WA
Large Quantity Handler of Universal Waste: No
Recognized Trader Importer: No
Recognized Trader Exporter: No
Spent Lead Acid Battery Importer: No
Spent Lead Acid Battery Exporter: No
Current Record: Yes
Non Storage Recycler Activity: Not reported
Electronic Manifest Broker: Not reported

Receive Date: 19941231
Handler Name: BP SERVICE STATION 11060
Federal Waste Generator Description: Small Quantity Generator
State District Owner: WA
Large Quantity Handler of Universal Waste: No
Recognized Trader Importer: No
Recognized Trader Exporter: No
Spent Lead Acid Battery Importer: No
Spent Lead Acid Battery Exporter: No
Current Record: No
Non Storage Recycler Activity: Not reported
Electronic Manifest Broker: Not reported

Receive Date: 19960301
Handler Name: BP SERVICE STATION 11060
Federal Waste Generator Description: Conditionally Exempt Small Quantity Generator
State District Owner: WA
Large Quantity Handler of Universal Waste: No
Recognized Trader Importer: No
Recognized Trader Exporter: No
Spent Lead Acid Battery Importer: No
Spent Lead Acid Battery Exporter: No
Current Record: No
Non Storage Recycler Activity: Not reported
Electronic Manifest Broker: Not reported

Receive Date: 19970224
Handler Name: BP SERVICE STATION 11060
Federal Waste Generator Description: Conditionally Exempt Small Quantity Generator
State District Owner: WA
Large Quantity Handler of Universal Waste: No
Recognized Trader Importer: No
Recognized Trader Exporter: No
Spent Lead Acid Battery Importer: No
Spent Lead Acid Battery Exporter: No
Current Record: No
Non Storage Recycler Activity: Not reported
Electronic Manifest Broker: Not reported

Receive Date: 19980302
Handler Name: BP SERVICE STATION 11060
Federal Waste Generator Description: Not a generator, verified
State District Owner: WA
Large Quantity Handler of Universal Waste: No

Map ID
Direction
Distance
Elevation

MAP FINDINGS

Site

Database(s)

EDR ID Number
EPA ID Number

CONOCOPHILLIPS 30124 (Continued)

1000659050

Recognized Trader Importer: No
Recognized Trader Exporter: No
Spent Lead Acid Battery Importer: No
Spent Lead Acid Battery Exporter: No
Current Record: No
Non Storage Recycler Activity: Not reported
Electronic Manifest Broker: Not reported

Receive Date: 19990301
Handler Name: BP SERVICE STATION 11060
Federal Waste Generator Description: Not a generator, verified
State District Owner: WA
Large Quantity Handler of Universal Waste: No
Recognized Trader Importer: No
Recognized Trader Exporter: No
Spent Lead Acid Battery Importer: No
Spent Lead Acid Battery Exporter: No
Current Record: No
Non Storage Recycler Activity: Not reported
Electronic Manifest Broker: Not reported

Receive Date: 20000228
Handler Name: BP SERVICE STATION 11060
Federal Waste Generator Description: Not a generator, verified
State District Owner: WA
Large Quantity Handler of Universal Waste: No
Recognized Trader Importer: No
Recognized Trader Exporter: No
Spent Lead Acid Battery Importer: No
Spent Lead Acid Battery Exporter: No
Current Record: No
Non Storage Recycler Activity: Not reported
Electronic Manifest Broker: Not reported

Receive Date: 20010404
Handler Name: BP SERVICE STATION 11060
Federal Waste Generator Description: Not a generator, verified
State District Owner: WA
Large Quantity Handler of Universal Waste: No
Recognized Trader Importer: No
Recognized Trader Exporter: No
Spent Lead Acid Battery Importer: No
Spent Lead Acid Battery Exporter: No
Current Record: No
Non Storage Recycler Activity: Not reported
Electronic Manifest Broker: Not reported

Receive Date: 20020307
Handler Name: BP SERVICE STATION 11060
Federal Waste Generator Description: Not a generator, verified
State District Owner: WA
Large Quantity Handler of Universal Waste: No
Recognized Trader Importer: No
Recognized Trader Exporter: No
Spent Lead Acid Battery Importer: No
Spent Lead Acid Battery Exporter: No
Current Record: No

Map ID
Direction
Distance
Elevation

MAP FINDINGS

Site

Database(s)

EDR ID Number
EPA ID Number

CONOCOPHILLIPS 30124 (Continued)

1000659050

Non Storage Recycler Activity: Not reported
Electronic Manifest Broker: Not reported

Receive Date: 20030226
Handler Name: BP SERVICE STATION 11060
Federal Waste Generator Description: Small Quantity Generator
State District Owner: WA
Large Quantity Handler of Universal Waste: No
Recognized Trader Importer: No
Recognized Trader Exporter: No
Spent Lead Acid Battery Importer: No
Spent Lead Acid Battery Exporter: No
Current Record: No
Non Storage Recycler Activity: Not reported
Electronic Manifest Broker: Not reported

Receive Date: 20040301
Handler Name: CONOCOPHILLIPS 30124
Federal Waste Generator Description: Conditionally Exempt Small Quantity Generator
State District Owner: WA
Large Quantity Handler of Universal Waste: No
Recognized Trader Importer: No
Recognized Trader Exporter: No
Spent Lead Acid Battery Importer: No
Spent Lead Acid Battery Exporter: No
Current Record: No
Non Storage Recycler Activity: Not reported
Electronic Manifest Broker: Not reported

Receive Date: 20050225
Handler Name: CONOCOPHILLIPS 30124
Federal Waste Generator Description: Not a generator, verified
State District Owner: WA
Large Quantity Handler of Universal Waste: No
Recognized Trader Importer: No
Recognized Trader Exporter: No
Spent Lead Acid Battery Importer: No
Spent Lead Acid Battery Exporter: No
Current Record: No
Non Storage Recycler Activity: Not reported
Electronic Manifest Broker: Not reported

Receive Date: 20060216
Handler Name: CONOCOPHILLIPS 30124
Federal Waste Generator Description: Not a generator, verified
State District Owner: WA
Large Quantity Handler of Universal Waste: No
Recognized Trader Importer: No
Recognized Trader Exporter: No
Spent Lead Acid Battery Importer: No
Spent Lead Acid Battery Exporter: No
Current Record: No
Non Storage Recycler Activity: Not reported
Electronic Manifest Broker: Not reported

Receive Date: 20070223
Handler Name: CONOCOPHILLIPS 30124

Map ID
Direction
Distance
Elevation

MAP FINDINGS

Site

Database(s)

EDR ID Number
EPA ID Number

CONOCOPHILLIPS 30124 (Continued)

1000659050

Federal Waste Generator Description: Large Quantity Generator
State District Owner: WA
Large Quantity Handler of Universal Waste: No
Recognized Trader Importer: No
Recognized Trader Exporter: No
Spent Lead Acid Battery Importer: No
Spent Lead Acid Battery Exporter: No
Current Record: No
Non Storage Recycler Activity: Not reported
Electronic Manifest Broker: Not reported

Receive Date: 20070223
Handler Name: CONOCOPHILLIPS 30124
Federal Waste Generator Description: Large Quantity Generator
State District Owner: WA
Large Quantity Handler of Universal Waste: No
Recognized Trader Importer: No
Recognized Trader Exporter: No
Spent Lead Acid Battery Importer: No
Spent Lead Acid Battery Exporter: No
Current Record: No
Non Storage Recycler Activity: Not reported
Electronic Manifest Broker: Not reported

Receive Date: 20080208
Handler Name: CONOCOPHILLIPS 30124
Federal Waste Generator Description: Not a generator, verified
State District Owner: WA
Large Quantity Handler of Universal Waste: No
Recognized Trader Importer: No
Recognized Trader Exporter: No
Spent Lead Acid Battery Importer: No
Spent Lead Acid Battery Exporter: No
Current Record: No
Non Storage Recycler Activity: Not reported
Electronic Manifest Broker: Not reported

Receive Date: 20090216
Handler Name: CONOCOPHILLIPS 30124
Federal Waste Generator Description: Not a generator, verified
State District Owner: WA
Large Quantity Handler of Universal Waste: No
Recognized Trader Importer: No
Recognized Trader Exporter: No
Spent Lead Acid Battery Importer: No
Spent Lead Acid Battery Exporter: No
Current Record: No
Non Storage Recycler Activity: Not reported
Electronic Manifest Broker: Not reported

Receive Date: 20041231
Handler Name: CONOCOPHILLIPS 30124
Federal Waste Generator Description: Not a generator, verified
State District Owner: WA
Large Quantity Handler of Universal Waste: No
Recognized Trader Importer: No
Recognized Trader Exporter: No

Map ID
 Direction
 Distance
 Elevation

MAP FINDINGS

Site

Database(s)

EDR ID Number
 EPA ID Number

CONOCOPHILLIPS 30124 (Continued)

1000659050

Spent Lead Acid Battery Importer: No
 Spent Lead Acid Battery Exporter: No
 Current Record: No
 Non Storage Recycler Activity: Not reported
 Electronic Manifest Broker: Not reported

Receive Date: 20051231
 Handler Name: CONOCOPHILLIPS 30124
 Federal Waste Generator Description: Not a generator, verified
 State District Owner: WA
 Large Quantity Handler of Universal Waste: No
 Recognized Trader Importer: No
 Recognized Trader Exporter: No
 Spent Lead Acid Battery Importer: No
 Spent Lead Acid Battery Exporter: No
 Current Record: No
 Non Storage Recycler Activity: Not reported
 Electronic Manifest Broker: Not reported

Receive Date: 20081231
 Handler Name: CONOCOPHILLIPS 30124
 Federal Waste Generator Description: Not a generator, verified
 State District Owner: WA
 Large Quantity Handler of Universal Waste: No
 Recognized Trader Importer: No
 Recognized Trader Exporter: No
 Spent Lead Acid Battery Importer: No
 Spent Lead Acid Battery Exporter: No
 Current Record: No
 Non Storage Recycler Activity: Not reported
 Electronic Manifest Broker: Not reported

List of NAICS Codes and Descriptions:

NAICS Code: 44711
 NAICS Description: GASOLINE STATIONS WITH CONVENIENCE STORES

Facility Has Received Notices of Violation:

Found Violation: No
 Agency Which Determined Violation: Not reported
 Violation Short Description: Not reported
 Date Violation was Determined: Not reported
 Actual Return to Compliance Date: Not reported
 Return to Compliance Qualifier: Not reported
 Violation Responsible Agency: Not reported
 Scheduled Compliance Date: Not reported
 Enforcement Identifier: Not reported
 Date of Enforcement Action: Not reported
 Enforcement Responsible Agency: Not reported
 Enforcement Docket Number: Not reported
 Enforcement Attorney: Not reported
 Corrective Action Component: Not reported
 Appeal Initiated Date: Not reported
 Appeal Resolution Date: Not reported
 Disposition Status Date: Not reported
 Disposition Status: Not reported
 Disposition Status Description: Not reported

Map ID
Direction
Distance
Elevation

MAP FINDINGS

Site

Database(s)

EDR ID Number
EPA ID Number

CONOCOPHILLIPS 30124 (Continued)

1000659050

Consent/Final Order Sequence Number: Not reported
Consent/Final Order Respondent Name: Not reported
Consent/Final Order Lead Agency: Not reported
Enforcement Type: Not reported
Enforcement Responsible Person: Not reported
Enforcement Responsible Sub-Organization: Not reported
SEP Sequence Number: Not reported
SEP Expenditure Amount: Not reported
SEP Scheduled Completion Date: Not reported
SEP Actual Date: Not reported
SEP Defaulted Date: Not reported
SEP Type: Not reported
SEP Type Description: Not reported
Proposed Amount: Not reported
Final Monetary Amount: Not reported
Paid Amount: Not reported
Final Count: Not reported
Final Amount: Not reported

Evaluation Action Summary:

Evaluation Date: 19910723
Evaluation Responsible Agency: State
Found Violation: No
Evaluation Type Description: COMPLIANCE ASSISTANCE VISIT
Evaluation Responsible Person Identifier: WALDA
Evaluation Responsible Sub-Organization: NW
Actual Return to Compliance Date: Not reported
Scheduled Compliance Date: Not reported
Date of Request: Not reported
Date Response Received: Not reported
Request Agency: Not reported
Former Citation: Not reported

WA Financial Assurance 1:

Name: FAUNTLEROY SHELL
Address: 4580 FAUNTLEROY WAY SW
City, State, Zip: SEATTLE, WA 98126
DOE Site ID: 10140
Financial Resp Type: GREAT AMERICAN E&S INSURANCE CO
Inception Date: 11/09/2014
Expiration Date: 11/09/2015
Address 2: Not reported
Policy Number: BTA 9986598-05
Effective Date: 11/09/2014
Liability Limit Type: Not reported
Compliance Method: Not reported
Proof of Responsibility Document Flag: Not reported
Retroactive Date: Not reported
Latitude: 47.561308642
Longitude: -122.38088292

Name: FAUNTLEROY SHELL
Address: 4580 FAUNTLEROY WAY SW
City, State, Zip: SEATTLE, WA 98126
DOE Site ID: 10140

Map ID
Direction
Distance
Elevation

MAP FINDINGS

Site

Database(s)

EDR ID Number
EPA ID Number

CONOCOPHILLIPS 30124 (Continued)

1000659050

Financial Resp Type: GREAT AMERICAN E&S INSURANCE CO
Inception Date: 11/09/2015
Expiration Date: 11/09/2016
Address 2: Not reported
Policy Number: BTA 9986598-06
Effective Date: 11/09/2015
Liability Limit Type: Not reported
Compliance Method: Not reported
Proof of Responsibility Document Flag: Not reported
Retroactive Date: Not reported
Latitude: 47.561308642
Longitude: -122.38088292

Name: FAUNTLEROY SHELL
Address: 4580 FAUNTLEROY WAY SW
City,State,Zip: SEATTLE, WA 98126
DOE Site ID: 10140
Financial Resp Type: GREAT AMERICAN E&S INSURANCE CO
Inception Date: 11/09/2016
Expiration Date: 11/09/2017
Address 2: Not reported
Policy Number: bta9986598-07
Effective Date: 11/09/2016
Liability Limit Type: Not reported
Compliance Method: Not reported
Proof of Responsibility Document Flag: Not reported
Retroactive Date: Not reported
Latitude: 47.561308642
Longitude: -122.38088292

Name: FAUNTLEROY SHELL
Address: 4580 FAUNTLEROY WAY SW
City,State,Zip: SEATTLE, WA 98126
DOE Site ID: 10140
Financial Resp Type: UNITED NATIONAL INSURANCE CO
Inception Date: 01/01/2021
Expiration Date: 01/01/2022
Address 2: Not reported
Policy Number: COP108829B
Effective Date: 01/01/2021
Liability Limit Type: Not reported
Compliance Method: Not reported
Proof of Responsibility Document Flag: Not reported
Retroactive Date: Not reported
Latitude: 47.561308642
Longitude: -122.38088292

Name: FAUNTLEROY SHELL
Address: 4580 FAUNTLEROY WAY SW
City,State,Zip: SEATTLE, WA 98126
DOE Site ID: 10140
Financial Resp Type: GREAT AMERICAN E&S INSURANCE CO
Inception Date: 11/09/2018
Expiration Date: 11/09/2019
Address 2: Not reported
Policy Number: bta9986598-09
Effective Date: 11/09/2018

Map ID
Direction
Distance
Elevation

MAP FINDINGS

Site

Database(s)

EDR ID Number
EPA ID Number

CONOCOPHILLIPS 30124 (Continued)

1000659050

Liability Limit Type:	Not reported
Compliance Method:	Not reported
Proof of Responsibility Document Flag:	Not reported
Retroactive Date:	Not reported
Latitude:	47.561308642
Longitude:	-122.38088292

WA MANIFEST:

Name:	CONOCOPHILLIPS 30124
Address:	4580 FAUNTLEROY WAY SW
City,State,Zip:	SEATTLE, WA 98126
Facility Address 2:	Not reported
Facility ID:	99437681
EPA ID:	WAD988487120
NAICS:	44711
State Waste Code Desc:	Not reported
Federal Waste Code Desc:	Not reported
Form Comm:	Site Sold
Data Year:	2008
Permit by Rule:	False
Mailing Address 2:	Not reported
Treatment by Generator:	False
Mixed Radioactive Waste:	False
Importer of Hazardous Waste:	False
Immediate Recycler:	False
Treatment/Storage/Disposal/Recycling Facility:	False
Generator of Dangerous Fuel Waste:	False
Generator Marketing to Burner:	False
Other Marketers (i.e., blender, distributor, etc.):	False
Utility Boiler Burner:	False
Industry Boiler Burner:	False
Industrial Furnace:	False
Smelter Defferal:	False
Universal Waste:	Not reported
Off-Specification:	Not reported
LN Address 2:	Not reported
Tax Reg #:	600115909
Business Type:	Not reported
Mail Name:	ConocoPhillips Company
Mailing Address:	600 North Dairy Ashford
Mailing City,State,Zip:	Houston, TX 77079
Legal Organization Name:	ConocoPhillips Company
Legal Organization Type:	Private
Legal Contact:	Not reported
Legal Address:	600 North Dairy Ashford
Legal Address 2:	Not reported
Legal City,State,Zip:	Houston, TX 77079
Legal Phone Number:	281-293-1000
Legal Effective Date:	12/31/2003
Land Organization Name:	WASHINGTON PETROLEUM INC
Land Organization Type:	Private
Land Contact:	Not reported
Land Address:	4580 Fauntleroy Way SW
Land City,State,Zip:	Seattle, WA 77079
Land Phone Number:	206-938-0836
Operator Organization Name:	WASHINGTON PETROLEUM INC
Operator Organization Type:	Private

Map ID
Direction
Distance
Elevation

MAP FINDINGS

Site

Database(s)

EDR ID Number
EPA ID Number

CONOCOPHILLIPS 30124 (Continued)

1000659050

Operator:	Not reported
Operator Address:	4580 Fauntleroy Way SW
Operator Address 2:	Not reported
Operator City,State,Zip:	Seattle, WA 98126
Operator Phone Number:	206-938-0836
Operator Effective Date:	03/18/1997
Site Contact:	Tiana Andriamanarivo
Site Contact Address:	1380 San Pablo Ave
Contact City,State,Zip:	Rodeo, CA 94572
Site Contact Phone Number:	510-245-5176
Site Contact Email:	Tiana.Andriamanarivo@conocophillips.com
Gen Status Code:	XQG
Monthly Generation:	False
Batch Generation:	False
One Time Generation:	False
Transport Own Waste:	False
Tranports Other Waste:	False
Recycler Onsite:	False
Transfer Facility:	False
Other Exemption:	Not reported
UW Battery Gen:	False
Used Oil Transporter:	False
Used Oil Transfer Facility:	False
Used Oil Processor:	False
Used Oil Refiner:	False
Used Oil Fuel Marketer Directs Shipments:	False
Used Oil Fuel Marketer Meets Specs:	False
Site Contact Address 2:	Not reported
SIC Code:	Not reported
CRK Number:	Not reported
Active:	Not reported
CAS Number:	Not reported
Chemical Name:	Not reported
EHS:	Not reported
EHS CAS Number:	Not reported
EHS Name:	Not reported
Name:	CONOCOPHILLIPS 30124
Address:	4580 FAUNTLEROY WAY SW
City,State,Zip:	SEATTLE, WA 98126
Facility Address 2:	Not reported
Facility ID:	99437681
EPA ID:	WAD988487120
NAICS:	44711
State Waste Code Desc:	Not reported
Federal Waste Code Desc:	Not reported
Form Comm:	3-1-06 Amended report per Marina to withdraw ID #. TW
Data Year:	Not reported
Permit by Rule:	FALSE
Mailing Address 2:	Not reported
Treatment by Generator:	FALSE
Mixed Radioactive Waste:	FALSE
Importer of Hazardous Waste:	FALSE
Immediate Recycler:	FALSE
Treatment/Storage/Disposal/Recycling Facility:	FALSE
Generator of Dangerous Fuel Waste:	FALSE
Generator Marketing to Burner:	FALSE

Map ID
Direction
Distance
Elevation

MAP FINDINGS

Site

Database(s)

EDR ID Number
EPA ID Number

CONOCOPHILLIPS 30124 (Continued)

1000659050

Other Marketers (i.e., blender, distributor, etc.):	FALSE
Utility Boiler Burner:	FALSE
Industry Boiler Burner:	FALSE
Industrial Furnace:	FALSE
Smelter Defferal:	FALSE
Universal Waste:	Not reported
Off-Specification:	Not reported
LN Address 2:	Not reported
Tax Reg #:	600115909
Business Type:	Not reported
Mail Name:	ConocoPhillips Company
Mailing Address:	600 North Dairy Ashford
Mailing City,State,Zip:	Houston, TX 77079
Legal Organization Name:	ConocoPhillips Company
Legal Organization Type:	Private
Legal Contact:	Not reported
Legal Address:	600 North Dairy Ashford
Legal Address 2:	Not reported
Legal City,State,Zip:	Houston, TX 77079
Legal Phone Number:	281-293-1000
Legal Effective Date:	12/31/2003
Land Organization Name:	WASHINGTON PETROLEUM INC
Land Organization Type:	Private
Land Contact:	Not reported
Land Address:	4580 Fauntleroy Way SW
Land City,State,Zip:	Seattle, WA 77079
Land Phone Number:	206-938-0836
Operator Organization Name:	WASHINGTON PETROLEUM INC
Operator Organization Type:	Private
Operator:	Not reported
Operator Address:	4580 Fauntleroy Way SW
Operator Address 2:	Not reported
Operator City,State,Zip:	Seattle, WA 98126
Operator Phone Number:	206-938-0836
Operator Effective Date:	03/18/1997
Site Contact:	Tiana Andriamanarivo
Site Contact Address:	1380 San Pablo Ave
Contact City,State,Zip:	Rodeo, CA 94572
Site Contact Phone Number:	510-245-5176
Site Contact Email:	Tiana.Andriamanarivo@conocophillips.com
Gen Status Code:	LQG
Monthly Generation:	FALSE
Batch Generation:	TRUE
One Time Generation:	FALSE
Transport Own Waste:	FALSE
Tranports Other Waste:	FALSE
Recycler Onsite:	FALSE
Transfer Facility:	FALSE
Other Exemption:	Not reported
UW Battery Gen:	FALSE
Used Oil Transporter:	FALSE
Used Oil Transfer Facility:	FALSE
Used Oil Processor:	FALSE
Used Oil Refiner:	FALSE
Used Oil Fuel Marketer Directs Shipments:	FALSE
Used Oil Fuel Marketer Meets Specs:	FALSE
Site Contact Address 2:	Not reported

Map ID
Direction
Distance
Elevation

MAP FINDINGS

Site

Database(s)

EDR ID Number
EPA ID Number

CONOCOPHILLIPS 30124 (Continued)

1000659050

SIC Code:	Not reported
CRK Number:	Not reported
Active:	Not reported
CAS Number:	Not reported
Chemical Name:	Not reported
EHS:	Not reported
EHS CAS Number:	Not reported
EHS Name:	Not reported
Name:	CONOCOPHILLIPS 30124
Address:	4580 FAUNTLEROY WAY SW
City,State,Zip:	SEATTLE, WA 98126
Facility Address 2:	Not reported
Facility ID:	99437681
EPA ID:	WAD988487120
NAICS:	44711
State Waste Code Desc:	Not reported
Federal Waste Code Desc:	Not reported
Form Comm:	3-1-06 Amended report per Marina to withdraw ID #. TW
Data Year:	Not reported
Permit by Rule:	F
Mailing Address 2:	Not reported
Treatment by Generator:	F
Mixed Radioactive Waste:	F
Importer of Hazardous Waste:	F
Immediate Recycler:	F
Treatment/Storage/Disposal/Recycling Facility:	F
Generator of Dangerous Fuel Waste:	F
Generator Marketing to Burner:	F
Other Marketers (i.e., blender, distributor, etc.):	F
Utility Boiler Burner:	F
Industry Boiler Burner:	F
Industrial Furnace:	F
Smelter Defferal:	F
Universal Waste:	Not reported
Off-Specification:	Not reported
LN Address 2:	Not reported
Tax Reg #:	600115909
Business Type:	Not reported
Mail Name:	ConocoPhillips Company
Mailing Address:	600 North Dairy Ashford
Mailing City,State,Zip:	Houston, TX 77079
Legal Organization Name:	ConocoPhillips Company
Legal Organization Type:	Private
Legal Contact:	Not reported
Legal Address:	600 North Dairy Ashford
Legal Address 2:	Not reported
Legal City,State,Zip:	Houston, TX 77079
Legal Phone Number:	281-293-1000
Legal Effective Date:	12/31/2003
Land Organization Name:	WASHINGTON PETROLEUM INC
Land Organization Type:	Private
Land Contact:	Not reported
Land Address:	4580 Fauntleroy Way SW
Land City,State,Zip:	Seattle, WA 77079
Land Phone Number:	206-938-0836
Operator Organization Name:	WASHINGTON PETROLEUM INC

Map ID
Direction
Distance
Elevation

MAP FINDINGS

Site

Database(s)

EDR ID Number
EPA ID Number

CONOCOPHILLIPS 30124 (Continued)

1000659050

Operator Organization Type:	Private
Operator:	Not reported
Operator Address:	4580 Fauntleroy Way SW
Operator Address 2:	Not reported
Operator City,State,Zip:	Seattle, WA 98126
Operator Phone Number:	206-938-0836
Operator Effective Date:	03/18/1997
Site Contact:	Tiana Andriamanarivo
Site Contact Address:	1380 San Pablo Ave
Contact City,State,Zip:	Rodeo, CA 94572
Site Contact Phone Number:	510-245-5176
Site Contact Email:	Tiana.Andriamanarivo@conocophillips.com
Gen Status Code:	XQG
Monthly Generation:	F
Batch Generation:	F
One Time Generation:	F
Transport Own Waste:	F
Tranports Other Waste:	F
Recycler Onsite:	F
Transfer Facility:	F
Other Exemption:	Not reported
UW Battery Gen:	F
Used Oil Transporter:	F
Used Oil Transfer Facility:	F
Used Oil Processor:	F
Used Oil Refiner:	F
Used Oil Fuel Marketer Directs Shipments:	F
Used Oil Fuel Marketer Meets Specs:	F
Site Contact Address 2:	Not reported
SIC Code:	Not reported
CRK Number:	Not reported
Active:	Not reported
CAS Number:	Not reported
Chemical Name:	Not reported
EHS:	Not reported
EHS CAS Number:	Not reported
EHS Name:	Not reported
Name:	CONOCOPHILLIPS 30124
Address:	4580 FAUNTLEROY WAY SW
City,State,Zip:	SEATTLE, WA 98126
Facility Address 2:	Not reported
Facility ID:	99437681
EPA ID:	WAD988487120
NAICS:	44711
State Waste Code Desc:	Not reported
Federal Waste Code Desc:	Not reported
Form Comm:	3-1-06 Amended report per Marina to withdraw ID #. TW
Data Year:	Not reported
Permit by Rule:	No
Mailing Address 2:	Not reported
Treatment by Generator:	No
Mixed Radioactive Waste:	No
Importer of Hazardous Waste:	No
Immediate Recycler:	No
Treatment/Storage/Disposal/Recycling Facility:	No
Generator of Dangerous Fuel Waste:	No

Map ID
Direction
Distance
Elevation

MAP FINDINGS

Site

Database(s)

EDR ID Number
EPA ID Number

CONOCOPHILLIPS 30124 (Continued)

1000659050

Generator Marketing to Burner:	No
Other Marketers (i.e., blender, distributor, etc.):	No
Utility Boiler Burner:	No
Industry Boiler Burner:	No
Industrial Furnace:	No
Smelter Defferal:	No
Universal Waste:	Not reported
Off-Specification:	Not reported
LN Address 2:	Not reported
Tax Reg #:	600115909
Business Type:	Not reported
Mail Name:	ConocoPhillips Company
Mailing Address:	600 North Dairy Ashford
Mailing City,State,Zip:	Houston, TX 77079
Legal Organization Name:	ConocoPhillips Company
Legal Organization Type:	Private
Legal Contact:	Not reported
Legal Address:	600 North Dairy Ashford
Legal Address 2:	Not reported
Legal City,State,Zip:	Houston, TX 77079
Legal Phone Number:	281-293-1000
Legal Effective Date:	12/31/2003
Land Organization Name:	ConocoPhillips Company
Land Organization Type:	Private
Land Contact:	Not reported
Land Address:	600 North Dairy Ashford
Land City,State,Zip:	Houston, TX 77079
Land Phone Number:	281-293-1000
Operator Organization Name:	Not reported
Operator Organization Type:	Private
Operator:	Ahed Aziz
Operator Address:	4580 Fautleroy Way SW
Operator Address 2:	Not reported
Operator City,State,Zip:	Seattle, WA 98126
Operator Phone Number:	206-938-0836
Operator Effective Date:	03/18/1997
Site Contact:	Tiana Andriamanarivo
Site Contact Address:	1380 San Pablo Ave
Contact City,State,Zip:	Rodeo, CA 94572
Site Contact Phone Number:	510-245-5176
Site Contact Email:	Tiana.Andriamanarivo@conocophillips.com
Gen Status Code:	XQG
Monthly Generation:	Yes
Batch Generation:	No
One Time Generation:	No
Transport Own Waste:	No
Tranports Other Waste:	No
Recycler Onsite:	No
Transfer Facility:	No
Other Exemption:	Not reported
UW Battery Gen:	No
Used Oil Transporter:	No
Used Oil Transfer Facility:	No
Used Oil Processor:	No
Used Oil Refiner:	No
Used Oil Fuel Marketer Directs Shipments:	No
Used Oil Fuel Marketer Meets Specs:	No

Map ID
 Direction
 Distance
 Elevation

MAP FINDINGS

Site

Database(s)

EDR ID Number
 EPA ID Number

CONOCOPHILLIPS 30124 (Continued)

1000659050

Site Contact Address 2:	Not reported
SIC Code:	Not reported
CRK Number:	Not reported
Active:	Not reported
CAS Number:	Not reported
Chemical Name:	Not reported
EHS:	Not reported
EHS CAS Number:	Not reported
EHS Name:	Not reported

A6
WSW
 < 1/8
 0.007 mi.
 37 ft.

HARTMAN S GENERAL PETROLEUM SERVICE
4580 FAUNTLEROY AVE
SEATTLE, WA

EDR Hist Auto

1009374128
N/A

Site 6 of 13 in cluster A

Relative:
Higher

EDR Hist Auto

Actual:
 264 ft.

Year:	Name:	Type:
1930	L AND G SERVICE STATION	GASOLINE AND OIL SERVICE STATIONS
1940	HARTMAN S GENERAL PETROLEUM SER	GASOLINE AND OIL SERVICE STATIONS
1944	SEWARD J L	GASOLINE AND OIL SERVICE STATIONS
1951	CLYDE S MOBIL SERVICE	GASOLINE STATIONS
1955	CLINE BROS SERVICE	GAS STATIONS
1960	CLINE BROS SERVICE STATION	GASOLINE STATIONS
1966	APNIE S MOBIL	GASOLINE STATIONS
1969	ARNIES SERVICE	Gasoline Service Stations
1969	ARNIES SERVICE	Gasoline Service Stations
1970	ARNIE S MOBILE SERVICE	GASOLINE STATIONS
1970	ARNIES SERVICE	Gasoline Service Stations
1975	WEST SEATTLE MOBIL SERVICE	GASOLINE STATIONS
1985	R S C MARKETERS INC	Gasoline Service Stations
1986	R S C MARKETERS	GASOLINE STATIONS
1986	R S C MARKETERS INC	Gasoline Service Stations
1987	R S C MARKETERS INC	Gasoline Service Stations
1988	R S C MARKETERS INC	Gasoline Service Stations
1989	R S C MARKETERS INC	Gasoline Service Stations, NEC
1990	FLAJOLE BROS	GASOLINE STATIONS
1990	R S C MARKETERS INC	Gasoline Service Stations, NEC
1991	R S C MARKETERS INC	Gasoline Service Stations, NEC
1992	R S C MARKETERS INC	Gasoline Service Stations, NEC
1993	R S C MARKETERS INC	Gasoline Service Stations, NEC
1994	R S C MARKETERS INC	Gasoline Service Stations, NEC
1995	R S C MARKETERS INC	Gasoline Service Stations, NEC
1996	R S C MARKETERS INC	Gasoline Service Stations, NEC
1997	R S C MARKETERS INC	Gasoline Service Stations, NEC
1998	R S C MARKETERS INC	Gasoline Service Stations, NEC
1999	R S C MARKETERS INC	Gasoline Service Stations, NEC
2000	R S C MARKETERS INC	Gasoline Service Stations, NEC
2001	WEST SEATTLE UNOCAL	Gasoline Service Stations
2001	R S C MARKETERS INC	Gasoline Service Stations, NEC
2002	WEST SEATTLE UNOCAL	Gasoline Service Stations
2002	R S C MARKETERS INC	Gasoline Service Stations, NEC
2003	WEST SEATTLE UNOCAL	Gasoline Service Stations
2004	WEST SEATTLE UNOCAL	Gasoline Service Stations
2005	WEST SEATTLE UNOCAL	Gasoline Service Stations
2006	WEST SEATTLE UNOCAL	Gasoline Service Stations
2007	WEST SEATTLE UNOCAL	Gasoline Service Stations

Map ID
Direction
Distance
Elevation

MAP FINDINGS

Site

Database(s)

EDR ID Number
EPA ID Number

HARTMAN S GENERAL PETROLEUM SERVICE (Continued)

1009374128

2008	WEST SEATTLE UNOCAL	Gasoline Service Stations
2009	WEST SEATTLE UNOCAL	Gasoline Service Stations
2010	WEST SEATTLE UNOCAL	Gasoline Service Stations
2011	WEST SEATTLE UNOCAL	Gasoline Service Stations

**A7
NNW
< 1/8
0.008 mi.
42 ft.**

**AT&T WIRELESS ALASKA JUNCTION
4545 FAUNTLEROY AVE SW AT&T
SEATTLE, WA 98116**

**ALLSITES 1008173223
FINDS N/A**

Site 7 of 13 in cluster A

**Relative:
Higher
Actual:
262 ft.**

ALLSITES:
Name: AT&T WIRELESS ALASKA JUNCTION
Facility Id: 8217354

Interaction: 22256
Interaction 1: I
Interaction 2: TIER2
Ecology Program: HAZWASTE
Program Data: EPCRA
Facility Alt.: Not reported
Program ID: CRK000056760
Date Interaction: 2003-09-15 00:00:00
Date Interaction 3: Emergency/Haz Chem Rpt TI
Latitude: 47.562631668000002
Longitude: -122.380892676

FINDS:
Registry ID: 110020689600

Click Here:

Environmental Interest/Information System:

Washington Facility / Site Identification System (WA-FSIS) provides a means to query and display data maintained by the Washington Department of Ecology. This system contains key information for each facility/site that is currently, or has been, of interest to the Air Quality, Dam Safety, Hazardous Waste, Toxics Cleanup, and Water Quality Programs.

Click this hyperlink while viewing on your computer to access additional FINDS: detail in the EDR Site Report.

**A8
NNW
< 1/8
0.013 mi.
66 ft.**

**BURNILL AND NICHOLSON
4557 FAUNTLEROY AVE
SEATTLE, WA**

**EDR Hist Auto 1009374106
N/A**

Site 8 of 13 in cluster A

**Relative:
Lower**

EDR Hist Auto

**Actual:
261 ft.**

Year: Name: Type:
1935 BURNILL AND NICHOLSON GASOLINE AND OIL SERVICE STATIONS
1935 ACE GARAGE AUTOMOBILE REPAIRING

MAP FINDINGS

Map ID
 Direction
 Distance
 Elevation

Site

Database(s)

EDR ID Number
 EPA ID Number

A9 **XILEV S SERVICE** **EDR Hist Auto** **1009374099**
North **4551 FAUNTLEROY AVE** **N/A**
< 1/8 **SEATTLE, WA**
0.013 mi.
68 ft. **Site 9 of 13 in cluster A**

Relative: EDR Hist Auto
Lower

Actual: 259 ft.	Year:	Name:	Type:
	1930	BOB AND BILL SERVICE STATION	GASOLINE AND OIL SERVICE STATIONS
	1935	FERRON WM	GASOLINE AND OIL SERVICE STATIONS
	1940	RYAN LAWRENCE L JR	GASOLINE AND OIL SERVICE STATIONS
	1944	RYAN L L JR	GASOLINE AND OIL SERVICE STATIONS
	1951	XILEV S SERVICE	GASOLINE STATIONS

A10 **WEST SEATTLE CLEANERS** **EDR Hist Cleaner** **1009344834**
NE **4528 38TH AVE SW** **N/A**
< 1/8 **SEATTLE, WA**
0.017 mi.
89 ft. **Site 10 of 13 in cluster A**

Relative: EDR Hist Cleaner
Lower

Actual: 256 ft.	Year:	Name:	Type:
	1986	WEST SEATTLE ONE HOUR MARTINIZI	CLEANERS AND DYERS
	1990	WEST SEATTLE CLEANERS	CLEANERS AND DYERS

A11 **HULING BROS CHRYSLER PLYMOUTH JEEP EAGLE** **ALLSITES** **1000838351**
ESE **4550 38TH AVE SW** **RCRA NonGen / NLR** **WAD988511242**
< 1/8 **SEATTLE, WA 98126** **FINDS**
0.020 mi. **Site 11 of 13 in cluster A** **ECHO**
104 ft. **MANIFEST**

Relative: ALLSITES:
Higher Name: HULING BROS CHRYSLER PLYMOUTH JEEP EAGLE
Actual: Facility Id: 96322842
264 ft.

Interaction:	89529
Interaction 1:	I
Interaction 2:	UST
Ecology Program:	TOXICS
Program Data:	UST
Facility Alt.:	Huling Bros Chrysler Plymouth Jeep Eagle
Program ID:	Not reported
Date Interaction:	2009-08-18 00:00:00
Date Interaction 3:	Underground Storage Tank
Latitude:	47.562684390000001
Longitude:	-122.380285109

Interaction:	74750
Interaction 1:	I
Interaction 2:	HWG
Ecology Program:	HAZWASTE
Program Data:	TURBOWASTE
Facility Alt.:	Not reported
Program ID:	WAD988511242
Date Interaction:	1992-08-28 00:00:00

Map ID
 Direction
 Distance
 Elevation

MAP FINDINGS

Site

Database(s)

EDR ID Number
 EPA ID Number

HULING BROS CHRYSLER PLYMOUTH JEEP EAGLE (Continued)

1000838351

Date Interaction 3: Hazardous Waste Generator
 Latitude: 47.562684390000001
 Longitude: -122.380285109

RCRA NonGen / NLR:

Date Form Received by Agency: 20060315
 Handler Name: HULING BROS CHRYSLER PLYMOUTH JEEP EAGLE
 Handler Address: 4550 38TH AVE SW
 Handler City,State,Zip: SEATTLE, WA 98116
 EPA ID: WAD988511242
 Contact Name: SCOTT TOTTEN
 Contact Address: 4550 38TH AVE SW
 Contact City,State,Zip: SEATTLE, WA 98116
 Contact Telephone: 206-938-6111
 Contact Fax: Not reported
 Contact Email: Not reported
 Contact Title: Not reported
 EPA Region: 10
 Land Type: Private
 Federal Waste Generator Description: Not a generator, verified
 Non-Notifier: Not reported
 Biennial Report Cycle: Not reported
 Accessibility: Not reported
 Active Site Indicator: Not reported
 State District Owner: WA
 State District: NWRO
 Mailing Address: 4550 38TH AVE SW
 Mailing City,State,Zip: SEATTLE, WA 98116
 Owner Name: HULING BROS CHRYSLER PLYMPUTH JEEP EAGLE
 Owner Type: Private
 Operator Name: HULING BROS CHRYSLER PLYMPUTH JEEP EAGLE
 Operator Type: Private
 Short-Term Generator Activity: No
 Importer Activity: No
 Mixed Waste Generator: No
 Transporter Activity: No
 Transfer Facility Activity: No
 Recycler Activity with Storage: No
 Small Quantity On-Site Burner Exemption: No
 Smelting Melting and Refining Furnace Exemption: No
 Underground Injection Control: No
 Off-Site Waste Receipt: No
 Universal Waste Indicator: No
 Universal Waste Destination Facility: No
 Federal Universal Waste: No
 Active Site Fed-Reg Treatment Storage and Disposal Facility: Not reported
 Active Site Converter Treatment storage and Disposal Facility: Not reported
 Active Site State-Reg Treatment Storage and Disposal Facility: Not reported
 Active Site State-Reg Handler: ---
 Federal Facility Indicator: Not reported
 Hazardous Secondary Material Indicator: NN
 Sub-Part K Indicator: Not reported
 Commercial TSD Indicator: No
 Treatment Storage and Disposal Type: Not reported
 2018 GPRA Permit Baseline: Not on the Baseline
 2018 GPRA Renewals Baseline: Not on the Baseline

Map ID
 Direction
 Distance
 Elevation

MAP FINDINGS

Site

Database(s)

EDR ID Number
 EPA ID Number

HULING BROS CHRYSLER PLYMOUTH JEEP EAGLE (Continued)

1000838351

Permit Renewals Workload Universe:	Not reported
Permit Workload Universe:	Not reported
Permit Progress Universe:	Not reported
Post-Closure Workload Universe:	Not reported
Closure Workload Universe:	Not reported
202 GPRA Corrective Action Baseline:	No
Corrective Action Workload Universe:	No
Subject to Corrective Action Universe:	No
Non-TSDFs Where RCRA CA has Been Imposed Universe:	No
TSDFs Potentially Subject to CA Under 3004 (u)/(v) Universe:	No
TSDFs Only Subject to CA under Discretionary Auth Universe:	No
Corrective Action Priority Ranking:	No NCAPS ranking
Environmental Control Indicator:	No
Institutional Control Indicator:	No
Human Exposure Controls Indicator:	N/A
Groundwater Controls Indicator:	N/A
Operating TSDF Universe:	Not reported
Full Enforcement Universe:	Not reported
Significant Non-Complier Universe:	No
Unaddressed Significant Non-Complier Universe:	No
Addressed Significant Non-Complier Universe:	No
Significant Non-Complier With a Compliance Schedule Universe:	No
Financial Assurance Required:	Not reported
Handler Date of Last Change:	20180510
Recognized Trader-Importer:	No
Recognized Trader-Exporter:	No
Importer of Spent Lead Acid Batteries:	No
Exporter of Spent Lead Acid Batteries:	No
Recycler Activity Without Storage:	No
Manifest Broker:	No
Sub-Part P Indicator:	No

Biennial: List of Years

Year: 2005

[Click Here for Biennial Reporting System Data:](#)

Year: 2003

[Click Here for Biennial Reporting System Data:](#)

Handler - Owner Operator:

Owner/Operator Indicator:	Operator
Owner/Operator Name:	HULING BROS CHRYSLER PLYMOUTH JEEP EAGLE
Legal Status:	Private
Date Became Current:	Not reported
Date Ended Current:	Not reported
Owner/Operator Address:	4550 38TH AVE SW
Owner/Operator City,State,Zip:	SEATTLE, WA 98116
Owner/Operator Telephone:	206-938-6111
Owner/Operator Telephone Ext:	Not reported
Owner/Operator Fax:	Not reported
Owner/Operator Email:	Not reported

Owner/Operator Indicator:	Operator
Owner/Operator Name:	HULING BROS CHRYSLER PLYMOUTH JEEP EAGLE
Legal Status:	Private

Map ID
Direction
Distance
Elevation

MAP FINDINGS

Site

Database(s)

EDR ID Number
EPA ID Number

HULING BROS CHRYSLER PLYMOUTH JEEP EAGLE (Continued)

1000838351

Date Became Current:	Not reported
Date Ended Current:	Not reported
Owner/Operator Address:	4550 38TH AVE SW
Owner/Operator City,State,Zip:	SEATTLE, WA 98116
Owner/Operator Telephone:	206-938-6111
Owner/Operator Telephone Ext:	Not reported
Owner/Operator Fax:	Not reported
Owner/Operator Email:	Not reported
Owner/Operator Indicator:	Owner
Owner/Operator Name:	HULING BROS CHRYSLER PLYMPUTH JEEP EAGLE
Legal Status:	Private
Date Became Current:	19920727
Date Ended Current:	Not reported
Owner/Operator Address:	4550 38TH AVE SW
Owner/Operator City,State,Zip:	SEATTLE, WA 98116
Owner/Operator Telephone:	206-938-6111
Owner/Operator Telephone Ext:	Not reported
Owner/Operator Fax:	Not reported
Owner/Operator Email:	Not reported
Owner/Operator Indicator:	Owner
Owner/Operator Name:	HULING BROS CHRYSLER PLYMPUTH JEEP EAGLE
Legal Status:	Private
Date Became Current:	19920727
Date Ended Current:	Not reported
Owner/Operator Address:	4550 38TH AVE SW
Owner/Operator City,State,Zip:	SEATTLE, WA 98116
Owner/Operator Telephone:	206-938-6111
Owner/Operator Telephone Ext:	Not reported
Owner/Operator Fax:	Not reported
Owner/Operator Email:	Not reported
Owner/Operator Indicator:	Owner
Owner/Operator Name:	HULING, STEVE
Legal Status:	Private
Date Became Current:	Not reported
Date Ended Current:	Not reported
Owner/Operator Address:	4550 38TH AVE SW
Owner/Operator City,State,Zip:	SEATTLE, WA 98116
Owner/Operator Telephone:	206-938-6111
Owner/Operator Telephone Ext:	Not reported
Owner/Operator Fax:	Not reported
Owner/Operator Email:	Not reported
Owner/Operator Indicator:	Operator
Owner/Operator Name:	HULING BROS CHRYSLER PLYMPUTH JEEP EAGLE
Legal Status:	Private
Date Became Current:	Not reported
Date Ended Current:	Not reported
Owner/Operator Address:	4550 38TH AVE SW
Owner/Operator City,State,Zip:	SEATTLE, WA 98116
Owner/Operator Telephone:	206-938-6111
Owner/Operator Telephone Ext:	Not reported
Owner/Operator Fax:	Not reported
Owner/Operator Email:	Not reported

Map ID
Direction
Distance
Elevation

MAP FINDINGS

Site

Database(s)

EDR ID Number
EPA ID Number

HULING BROS CHRYSLER PLYMOUTH JEEP EAGLE (Continued)

1000838351

Owner/Operator Indicator: Owner
Owner/Operator Name: HULING, STEVE
Legal Status: Private
Date Became Current: Not reported
Date Ended Current: Not reported
Owner/Operator Address: 4550 38TH AVE SW
Owner/Operator City,State,Zip: SEATTLE, WA 98116
Owner/Operator Telephone: 206-938-6111
Owner/Operator Telephone Ext: Not reported
Owner/Operator Fax: Not reported
Owner/Operator Email: Not reported

Owner/Operator Indicator: Operator
Owner/Operator Name: SCOTT T
Legal Status: Private
Date Became Current: 19000101
Date Ended Current: Not reported
Owner/Operator Address: 4550 38TH AVE SW
Owner/Operator City,State,Zip: SEATTLE, WA 98116
Owner/Operator Telephone: 206-938-6111
Owner/Operator Telephone Ext: Not reported
Owner/Operator Fax: Not reported
Owner/Operator Email: Not reported

Owner/Operator Indicator: Owner
Owner/Operator Name: HULING, STEVE
Legal Status: Private
Date Became Current: Not reported
Date Ended Current: Not reported
Owner/Operator Address: 4550 38TH AVE SW
Owner/Operator City,State,Zip: SEATTLE, WA 98116
Owner/Operator Telephone: 206-938-6111
Owner/Operator Telephone Ext: Not reported
Owner/Operator Fax: Not reported
Owner/Operator Email: Not reported

Owner/Operator Indicator: Owner
Owner/Operator Name: HULING, STEVE
Legal Status: Private
Date Became Current: Not reported
Date Ended Current: Not reported
Owner/Operator Address: 4550 38TH AVE SW
Owner/Operator City,State,Zip: SEATTLE, WA 98116
Owner/Operator Telephone: 206-938-6111
Owner/Operator Telephone Ext: Not reported
Owner/Operator Fax: Not reported
Owner/Operator Email: Not reported

Owner/Operator Indicator: Owner
Owner/Operator Name: HULING BROS CHRYSLER PLYMOUTH JEEP EAGLE
Legal Status: Private
Date Became Current: 19920727
Date Ended Current: Not reported
Owner/Operator Address: 4550 38TH AVE SW
Owner/Operator City,State,Zip: SEATTLE, WA 98116
Owner/Operator Telephone: 206-938-6111
Owner/Operator Telephone Ext: Not reported

Map ID
Direction
Distance
Elevation

MAP FINDINGS

Site

Database(s)

EDR ID Number
EPA ID Number

HULING BROS CHRYSLER PLYMOUTH JEEP EAGLE (Continued)

1000838351

Owner/Operator Fax:	Not reported
Owner/Operator Email:	Not reported
Owner/Operator Indicator:	Owner
Owner/Operator Name:	HULING BROS CHRYSLER PLYMOUTH JEEP EAGLE
Legal Status:	Private
Date Became Current:	19920727
Date Ended Current:	Not reported
Owner/Operator Address:	4550 38TH AVE SW
Owner/Operator City,State,Zip:	SEATTLE, WA 98116
Owner/Operator Telephone:	206-938-6111
Owner/Operator Telephone Ext:	Not reported
Owner/Operator Fax:	Not reported
Owner/Operator Email:	Not reported
Owner/Operator Indicator:	Owner
Owner/Operator Name:	HULING, STEVE
Legal Status:	Private
Date Became Current:	Not reported
Date Ended Current:	Not reported
Owner/Operator Address:	4550 38TH AVE SW
Owner/Operator City,State,Zip:	SEATTLE, WA 98116
Owner/Operator Telephone:	206-938-6111
Owner/Operator Telephone Ext:	Not reported
Owner/Operator Fax:	Not reported
Owner/Operator Email:	Not reported
Owner/Operator Indicator:	Operator
Owner/Operator Name:	HULING BROS CHRYSLER PLYMOUTH JEEP EAGLE
Legal Status:	Private
Date Became Current:	Not reported
Date Ended Current:	Not reported
Owner/Operator Address:	4550 38TH AVE SW
Owner/Operator City,State,Zip:	SEATTLE, WA 98116
Owner/Operator Telephone:	000-000-0000
Owner/Operator Telephone Ext:	Not reported
Owner/Operator Fax:	Not reported
Owner/Operator Email:	Not reported
Owner/Operator Indicator:	Operator
Owner/Operator Name:	HULING BROS CHRYSLER PLYMOUTH JEEP EAGLE
Legal Status:	Private
Date Became Current:	Not reported
Date Ended Current:	Not reported
Owner/Operator Address:	4550 38TH AVE SW
Owner/Operator City,State,Zip:	SEATTLE, WA 98116
Owner/Operator Telephone:	000-000-0000
Owner/Operator Telephone Ext:	Not reported
Owner/Operator Fax:	Not reported
Owner/Operator Email:	Not reported
Owner/Operator Indicator:	Owner
Owner/Operator Name:	HULING BROS CHRYSLER PLYMOUTH JEEP EAGLE
Legal Status:	Private
Date Became Current:	19920727
Date Ended Current:	Not reported
Owner/Operator Address:	4550 38TH AVE SW

Map ID
Direction
Distance
Elevation

MAP FINDINGS

Site

Database(s)

EDR ID Number
EPA ID Number

HULING BROS CHRYSLER PLYMOUTH JEEP EAGLE (Continued)

1000838351

Owner/Operator City,State,Zip: SEATTLE, WA 98116
Owner/Operator Telephone: 206-938-6111
Owner/Operator Telephone Ext: Not reported
Owner/Operator Fax: Not reported
Owner/Operator Email: Not reported

Owner/Operator Indicator: Owner
Owner/Operator Name: HULING, STEVE
Legal Status: Private
Date Became Current: Not reported
Date Ended Current: Not reported
Owner/Operator Address: 4550 38TH AVE SW
Owner/Operator City,State,Zip: SEATTLE, WA 98116
Owner/Operator Telephone: 206-938-6111
Owner/Operator Telephone Ext: Not reported
Owner/Operator Fax: Not reported
Owner/Operator Email: Not reported

Owner/Operator Indicator: Owner
Owner/Operator Name: HULING, STEVE
Legal Status: Private
Date Became Current: Not reported
Date Ended Current: Not reported
Owner/Operator Address: 4550 38TH AVE SW
Owner/Operator City,State,Zip: SEATTLE, WA 98116
Owner/Operator Telephone: 206-938-6111
Owner/Operator Telephone Ext: Not reported
Owner/Operator Fax: Not reported
Owner/Operator Email: Not reported

Owner/Operator Indicator: Owner
Owner/Operator Name: HULING BROS CHRYSLER PLYMOUTH JEEP EAGLE
Legal Status: Private
Date Became Current: 19920727
Date Ended Current: Not reported
Owner/Operator Address: 4550 38TH AVE SW
Owner/Operator City,State,Zip: SEATTLE, WA 98116
Owner/Operator Telephone: Not reported
Owner/Operator Telephone Ext: Not reported
Owner/Operator Fax: Not reported
Owner/Operator Email: Not reported

Owner/Operator Indicator: Owner
Owner/Operator Name: HULING BROS CHRYSLER PLYMOUTH JEEP EAGLE
Legal Status: Private
Date Became Current: 19920727
Date Ended Current: Not reported
Owner/Operator Address: 4550 38TH AVE SW
Owner/Operator City,State,Zip: SEATTLE, WA 98116
Owner/Operator Telephone: 206-938-6111
Owner/Operator Telephone Ext: Not reported
Owner/Operator Fax: Not reported
Owner/Operator Email: Not reported

Owner/Operator Indicator: Operator
Owner/Operator Name: HULING BROS CHRYSLER PLYMOUTH JEEP EAGLE
Legal Status: Private

Map ID
Direction
Distance
Elevation

MAP FINDINGS

Site

Database(s)

EDR ID Number
EPA ID Number

HULING BROS CHRYSLER PLYMOUTH JEEP EAGLE (Continued)

1000838351

Date Became Current:	Not reported
Date Ended Current:	Not reported
Owner/Operator Address:	4550 38TH AVE SW
Owner/Operator City,State,Zip:	SEATTLE, WA 98116
Owner/Operator Telephone:	000-000-0000
Owner/Operator Telephone Ext:	Not reported
Owner/Operator Fax:	Not reported
Owner/Operator Email:	Not reported
Owner/Operator Indicator:	Owner
Owner/Operator Name:	HULING BROS CHRYSLER PLYMPUTH JEEP EAGLE
Legal Status:	Private
Date Became Current:	19920727
Date Ended Current:	Not reported
Owner/Operator Address:	4550 38TH AVE SW
Owner/Operator City,State,Zip:	SEATTLE, WA 98116
Owner/Operator Telephone:	206-938-6111
Owner/Operator Telephone Ext:	Not reported
Owner/Operator Fax:	Not reported
Owner/Operator Email:	Not reported
Owner/Operator Indicator:	Owner
Owner/Operator Name:	HULING BROS CHRYSLER PLYMPUTH JEEP EAGLE
Legal Status:	Private
Date Became Current:	19920727
Date Ended Current:	Not reported
Owner/Operator Address:	4550 38TH AVE SW
Owner/Operator City,State,Zip:	SEATTLE, WA 98116
Owner/Operator Telephone:	206-938-6111
Owner/Operator Telephone Ext:	Not reported
Owner/Operator Fax:	Not reported
Owner/Operator Email:	Not reported
Owner/Operator Indicator:	Operator
Owner/Operator Name:	HULING BROS CHRYSLER PLYMPUTH JEEP EAGLE
Legal Status:	Private
Date Became Current:	19000101
Date Ended Current:	Not reported
Owner/Operator Address:	4550 38TH AVE SW
Owner/Operator City,State,Zip:	SEATTLE, WA 98116
Owner/Operator Telephone:	Not reported
Owner/Operator Telephone Ext:	Not reported
Owner/Operator Fax:	Not reported
Owner/Operator Email:	Not reported
Owner/Operator Indicator:	Owner
Owner/Operator Name:	HULING, STEVE
Legal Status:	Private
Date Became Current:	Not reported
Date Ended Current:	Not reported
Owner/Operator Address:	4550 38TH AVE SW
Owner/Operator City,State,Zip:	SEATTLE, WA 98116
Owner/Operator Telephone:	206-938-6111
Owner/Operator Telephone Ext:	Not reported
Owner/Operator Fax:	Not reported
Owner/Operator Email:	Not reported

Map ID
Direction
Distance
Elevation

MAP FINDINGS

Site

Database(s)

EDR ID Number
EPA ID Number

HULING BROS CHRYSLER PLYMOUTH JEEP EAGLE (Continued)

1000838351

Owner/Operator Indicator: Operator
Owner/Operator Name: HULING BROS CHRYSLER PLYMOUTH JEEP EAGLE
Legal Status: Private
Date Became Current: Not reported
Date Ended Current: Not reported
Owner/Operator Address: 4550 38TH AVE SW
Owner/Operator City,State,Zip: SEATTLE, WA 98116
Owner/Operator Telephone: 000-000-0000
Owner/Operator Telephone Ext: Not reported
Owner/Operator Fax: Not reported
Owner/Operator Email: Not reported

Owner/Operator Indicator: Owner
Owner/Operator Name: HULING BROS CHRYSLER PLYMOUTH JEEP EAGLE
Legal Status: Private
Date Became Current: 19920727
Date Ended Current: Not reported
Owner/Operator Address: 4550 38TH AVE SW
Owner/Operator City,State,Zip: SEATTLE, WA 98116
Owner/Operator Telephone: 206-938-6111
Owner/Operator Telephone Ext: Not reported
Owner/Operator Fax: Not reported
Owner/Operator Email: Not reported

Owner/Operator Indicator: Owner
Owner/Operator Name: HULING BROS CHRYSLER PLYMOUTH JEEP EAGLE
Legal Status: Private
Date Became Current: 19920727
Date Ended Current: Not reported
Owner/Operator Address: 4550 38TH AVE SW
Owner/Operator City,State,Zip: SEATTLE, WA 98116
Owner/Operator Telephone: 206-938-6111
Owner/Operator Telephone Ext: Not reported
Owner/Operator Fax: Not reported
Owner/Operator Email: Not reported

Owner/Operator Indicator: Owner
Owner/Operator Name: HULING, STEVE
Legal Status: Private
Date Became Current: Not reported
Date Ended Current: Not reported
Owner/Operator Address: 4550 38TH AVE SW
Owner/Operator City,State,Zip: SEATTLE, WA 98116
Owner/Operator Telephone: 206-938-6111
Owner/Operator Telephone Ext: Not reported
Owner/Operator Fax: Not reported
Owner/Operator Email: Not reported

Owner/Operator Indicator: Operator
Owner/Operator Name: SANTOS, JOE
Legal Status: Private
Date Became Current: Not reported
Date Ended Current: Not reported
Owner/Operator Address: 4550 38TH AVE SW
Owner/Operator City,State,Zip: SEATTLE, WA 98116
Owner/Operator Telephone: 206-938-6111
Owner/Operator Telephone Ext: Not reported

Map ID
Direction
Distance
Elevation

MAP FINDINGS

Site

Database(s)

EDR ID Number
EPA ID Number

HULING BROS CHRYSLER PLYMOUTH JEEP EAGLE (Continued)

1000838351

Owner/Operator Fax:	Not reported
Owner/Operator Email:	Not reported
Owner/Operator Indicator:	Owner
Owner/Operator Name:	HULING, STEVE
Legal Status:	Private
Date Became Current:	Not reported
Date Ended Current:	Not reported
Owner/Operator Address:	4550 38TH AVE SW
Owner/Operator City,State,Zip:	SEATTLE, WA 98116
Owner/Operator Telephone:	206-938-6111
Owner/Operator Telephone Ext:	Not reported
Owner/Operator Fax:	Not reported
Owner/Operator Email:	Not reported
Owner/Operator Indicator:	Operator
Owner/Operator Name:	JOE SANTOS
Legal Status:	Private
Date Became Current:	19000101
Date Ended Current:	Not reported
Owner/Operator Address:	4550 38TH AVE SW
Owner/Operator City,State,Zip:	SEATTLE, WA 98116
Owner/Operator Telephone:	Not reported
Owner/Operator Telephone Ext:	Not reported
Owner/Operator Fax:	Not reported
Owner/Operator Email:	Not reported
Owner/Operator Indicator:	Operator
Owner/Operator Name:	HULING BROS CHRYSLER PLYMOUTH JEEP EAGLE
Legal Status:	Private
Date Became Current:	Not reported
Date Ended Current:	Not reported
Owner/Operator Address:	4550 38TH AVE SW
Owner/Operator City,State,Zip:	SEATTLE, WA 98116
Owner/Operator Telephone:	000-000-0000
Owner/Operator Telephone Ext:	Not reported
Owner/Operator Fax:	Not reported
Owner/Operator Email:	Not reported
Owner/Operator Indicator:	Owner
Owner/Operator Name:	HULING, STEVE
Legal Status:	Private
Date Became Current:	Not reported
Date Ended Current:	Not reported
Owner/Operator Address:	4550 38TH AVE SW
Owner/Operator City,State,Zip:	SEATTLE, WA 98116
Owner/Operator Telephone:	206-938-6111
Owner/Operator Telephone Ext:	Not reported
Owner/Operator Fax:	Not reported
Owner/Operator Email:	Not reported
Owner/Operator Indicator:	Operator
Owner/Operator Name:	HULING BROS CHRYSLER PLYMOUTH JEEP EAGLE
Legal Status:	Private
Date Became Current:	Not reported
Date Ended Current:	Not reported
Owner/Operator Address:	4550 38TH AVE SW

Map ID
Direction
Distance
Elevation

MAP FINDINGS

Site

Database(s)

EDR ID Number
EPA ID Number

HULING BROS CHRYSLER PLYMOUTH JEEP EAGLE (Continued)

1000838351

Owner/Operator City,State,Zip: SEATTLE, WA 98116
Owner/Operator Telephone: 000-000-0000
Owner/Operator Telephone Ext: Not reported
Owner/Operator Fax: Not reported
Owner/Operator Email: Not reported

Owner/Operator Indicator: Operator
Owner/Operator Name: HULING BROS CHRYSLER PLYMOUTH JEEP EAGLE
Legal Status: Private
Date Became Current: Not reported
Date Ended Current: Not reported
Owner/Operator Address: 4550 38TH AVE SW
Owner/Operator City,State,Zip: SEATTLE, WA 98116
Owner/Operator Telephone: 000-000-0000
Owner/Operator Telephone Ext: Not reported
Owner/Operator Fax: Not reported
Owner/Operator Email: Not reported

Owner/Operator Indicator: Owner
Owner/Operator Name: HULING, STEVE
Legal Status: Private
Date Became Current: Not reported
Date Ended Current: Not reported
Owner/Operator Address: 4550 38TH AVE SW
Owner/Operator City,State,Zip: SEATTLE, WA 98116
Owner/Operator Telephone: 206-938-6111
Owner/Operator Telephone Ext: Not reported
Owner/Operator Fax: Not reported
Owner/Operator Email: Not reported

Owner/Operator Indicator: Owner
Owner/Operator Name: HULING BROS CHRYSLER PLYMOUTH JEEP EAGLE
Legal Status: Private
Date Became Current: 19920727
Date Ended Current: Not reported
Owner/Operator Address: 4550 38TH AVE SW
Owner/Operator City,State,Zip: SEATTLE, WA 98116
Owner/Operator Telephone: 206-938-6111
Owner/Operator Telephone Ext: Not reported
Owner/Operator Fax: Not reported
Owner/Operator Email: Not reported

Owner/Operator Indicator: Owner
Owner/Operator Name: STEVE H
Legal Status: Private
Date Became Current: 19920727
Date Ended Current: Not reported
Owner/Operator Address: 4550 38TH AVE SW
Owner/Operator City,State,Zip: SEATTLE, WA 98116
Owner/Operator Telephone: 206-938-6111
Owner/Operator Telephone Ext: Not reported
Owner/Operator Fax: Not reported
Owner/Operator Email: Not reported

Owner/Operator Indicator: Operator
Owner/Operator Name: HULING BROS CHRYSLER PLYMOUTH JEEP EAGLE
Legal Status: Private

Map ID
Direction
Distance
Elevation

MAP FINDINGS

Site

Database(s)

EDR ID Number
EPA ID Number

HULING BROS CHRYSLER PLYMOUTH JEEP EAGLE (Continued)

1000838351

Date Became Current:	Not reported
Date Ended Current:	Not reported
Owner/Operator Address:	4550 38TH AVE SW
Owner/Operator City,State,Zip:	SEATTLE, WA 98116
Owner/Operator Telephone:	000-000-0000
Owner/Operator Telephone Ext:	Not reported
Owner/Operator Fax:	Not reported
Owner/Operator Email:	Not reported
Owner/Operator Indicator:	Owner
Owner/Operator Name:	HULING BROS CHRYSLER PLYMPUTH JEEP EAGLE
Legal Status:	Private
Date Became Current:	19920727
Date Ended Current:	Not reported
Owner/Operator Address:	4550 38TH AVE SW
Owner/Operator City,State,Zip:	SEATTLE, WA 98116
Owner/Operator Telephone:	206-938-6111
Owner/Operator Telephone Ext:	Not reported
Owner/Operator Fax:	Not reported
Owner/Operator Email:	Not reported
Owner/Operator Indicator:	Owner
Owner/Operator Name:	HULING, STEVE
Legal Status:	Private
Date Became Current:	Not reported
Date Ended Current:	Not reported
Owner/Operator Address:	4550 38TH AVE SW
Owner/Operator City,State,Zip:	SEATTLE, WA 98116
Owner/Operator Telephone:	206-938-6111
Owner/Operator Telephone Ext:	Not reported
Owner/Operator Fax:	Not reported
Owner/Operator Email:	Not reported
Owner/Operator Indicator:	Operator
Owner/Operator Name:	HULING BROS CHRYSLER PLYMPUTH JEEP EAGLE
Legal Status:	Private
Date Became Current:	Not reported
Date Ended Current:	Not reported
Owner/Operator Address:	4550 38TH AVE SW
Owner/Operator City,State,Zip:	SEATTLE, WA 98116
Owner/Operator Telephone:	206-938-6111
Owner/Operator Telephone Ext:	Not reported
Owner/Operator Fax:	Not reported
Owner/Operator Email:	Not reported
Owner/Operator Indicator:	Owner
Owner/Operator Name:	HULING BROS CHRYSLER PLYMPUTH JEEP EAGLE
Legal Status:	Private
Date Became Current:	19920727
Date Ended Current:	Not reported
Owner/Operator Address:	4550 38TH AVE SW
Owner/Operator City,State,Zip:	SEATTLE, WA 98116
Owner/Operator Telephone:	206-938-6111
Owner/Operator Telephone Ext:	Not reported
Owner/Operator Fax:	Not reported
Owner/Operator Email:	Not reported

Map ID
Direction
Distance
Elevation

MAP FINDINGS

Site

Database(s)

EDR ID Number
EPA ID Number

HULING BROS CHRYSLER PLYMOUTH JEEP EAGLE (Continued)

1000838351

Owner/Operator Indicator: Owner
Owner/Operator Name: HULING BROS CHRYSLER PLYMOUTH JEEP EAGLE
Legal Status: Private
Date Became Current: 19920727
Date Ended Current: Not reported
Owner/Operator Address: 4550 38TH AVE SW
Owner/Operator City,State,Zip: SEATTLE, WA 98116
Owner/Operator Telephone: 206-938-6111
Owner/Operator Telephone Ext: Not reported
Owner/Operator Fax: Not reported
Owner/Operator Email: Not reported

Owner/Operator Indicator: Owner
Owner/Operator Name: HULING, STEVE
Legal Status: Private
Date Became Current: Not reported
Date Ended Current: Not reported
Owner/Operator Address: 4550 38TH AVE SW
Owner/Operator City,State,Zip: SEATTLE, WA 98116
Owner/Operator Telephone: 206-938-6111
Owner/Operator Telephone Ext: Not reported
Owner/Operator Fax: Not reported
Owner/Operator Email: Not reported

Owner/Operator Indicator: Owner
Owner/Operator Name: HULING, STEVE
Legal Status: Private
Date Became Current: Not reported
Date Ended Current: Not reported
Owner/Operator Address: 4550 38TH AVE SW
Owner/Operator City,State,Zip: SEATTLE, WA 98116
Owner/Operator Telephone: 206-938-6111
Owner/Operator Telephone Ext: Not reported
Owner/Operator Fax: Not reported
Owner/Operator Email: Not reported

Owner/Operator Indicator: Operator
Owner/Operator Name: HULING BROS CHRYSLER PLYMOUTH JEEP EAGLE
Legal Status: Private
Date Became Current: Not reported
Date Ended Current: Not reported
Owner/Operator Address: 4550 38TH AVE SW
Owner/Operator City,State,Zip: SEATTLE, WA 98116
Owner/Operator Telephone: 000-000-0000
Owner/Operator Telephone Ext: Not reported
Owner/Operator Fax: Not reported
Owner/Operator Email: Not reported

Owner/Operator Indicator: Operator
Owner/Operator Name: HULING BROS CHRYSLER PLYMOUTH JEEP EAGLE
Legal Status: Private
Date Became Current: Not reported
Date Ended Current: Not reported
Owner/Operator Address: 4550 38TH AVE SW
Owner/Operator City,State,Zip: SEATTLE, WA 98116
Owner/Operator Telephone: 000-000-0000
Owner/Operator Telephone Ext: Not reported

Map ID
Direction
Distance
Elevation

MAP FINDINGS

Site

Database(s)

EDR ID Number
EPA ID Number

HULING BROS CHRYSLER PLYMOUTH JEEP EAGLE (Continued)

1000838351

Owner/Operator Fax: Not reported
Owner/Operator Email: Not reported

Owner/Operator Indicator: Owner
Owner/Operator Name: HULING BROS CHRYSLER PLYMOUTH JEEP EAGLE
Legal Status: Private
Date Became Current: 19920727
Date Ended Current: Not reported
Owner/Operator Address: 4550 38TH AVE SW
Owner/Operator City,State,Zip: SEATTLE, WA 98116
Owner/Operator Telephone: Not reported
Owner/Operator Telephone Ext: Not reported
Owner/Operator Fax: Not reported
Owner/Operator Email: Not reported

Historic Generators:

Receive Date: 20060314
Handler Name: HULING BROS CHRYSLER PLYMOUTH JEEP EAGLE
Federal Waste Generator Description: Not a generator, verified
State District Owner: WA
Large Quantity Handler of Universal Waste: No
Recognized Trader Importer: No
Recognized Trader Exporter: No
Spent Lead Acid Battery Importer: No
Spent Lead Acid Battery Exporter: No
Current Record: No
Non Storage Recycler Activity: Not reported
Electronic Manifest Broker: Not reported

Receive Date: 20060314
Handler Name: HULING BROS CHRYSLER PLYMOUTH JEEP EAGLE
Federal Waste Generator Description: Not a generator, verified
State District Owner: WA
Large Quantity Handler of Universal Waste: No
Recognized Trader Importer: No
Recognized Trader Exporter: No
Spent Lead Acid Battery Importer: No
Spent Lead Acid Battery Exporter: No
Current Record: No
Non Storage Recycler Activity: Not reported
Electronic Manifest Broker: Not reported

Receive Date: 20060315
Handler Name: HULING BROS CHRYSLER PLYMOUTH JEEP EAGLE
Federal Waste Generator Description: Not a generator, verified
State District Owner: WA
Large Quantity Handler of Universal Waste: No
Recognized Trader Importer: No
Recognized Trader Exporter: No
Spent Lead Acid Battery Importer: No
Spent Lead Acid Battery Exporter: No
Current Record: Yes
Non Storage Recycler Activity: Not reported
Electronic Manifest Broker: Not reported

Receive Date: 19941231
Handler Name: HULING BROS CHRYSLER PLYMOUTH JEEP EAGLE

Map ID
Direction
Distance
Elevation

MAP FINDINGS

Site

Database(s)

EDR ID Number
EPA ID Number

HULING BROS CHRYSLER PLYMOUTH JEEP EAGLE (Continued)

1000838351

Federal Waste Generator Description: Small Quantity Generator
State District Owner: WA
Large Quantity Handler of Universal Waste: No
Recognized Trader Importer: No
Recognized Trader Exporter: No
Spent Lead Acid Battery Importer: No
Spent Lead Acid Battery Exporter: No
Current Record: No
Non Storage Recycler Activity: Not reported
Electronic Manifest Broker: Not reported

Receive Date: 19940101
Handler Name: HULING BROS CHRYSLER PLYMOUTH JEEP EAGLE
Federal Waste Generator Description: Not a generator, verified
State District Owner: WA
Large Quantity Handler of Universal Waste: No
Recognized Trader Importer: No
Recognized Trader Exporter: No
Spent Lead Acid Battery Importer: No
Spent Lead Acid Battery Exporter: No
Current Record: No
Non Storage Recycler Activity: Not reported
Electronic Manifest Broker: Not reported

Receive Date: 19960301
Handler Name: HULING BROS CHRYSLER PLYMOUTH JEEP EAGLE
Federal Waste Generator Description: Conditionally Exempt Small Quantity Generator
State District Owner: WA
Large Quantity Handler of Universal Waste: No
Recognized Trader Importer: No
Recognized Trader Exporter: No
Spent Lead Acid Battery Importer: No
Spent Lead Acid Battery Exporter: No
Current Record: No
Non Storage Recycler Activity: Not reported
Electronic Manifest Broker: Not reported

Receive Date: 19970305
Handler Name: HULING BROS CHRYSLER PLYMOUTH JEEP EAGLE
Federal Waste Generator Description: Conditionally Exempt Small Quantity Generator
State District Owner: WA
Large Quantity Handler of Universal Waste: No
Recognized Trader Importer: No
Recognized Trader Exporter: No
Spent Lead Acid Battery Importer: No
Spent Lead Acid Battery Exporter: No
Current Record: No
Non Storage Recycler Activity: Not reported
Electronic Manifest Broker: Not reported

Receive Date: 19980302
Handler Name: HULING BROS CHRYSLER PLYMOUTH JEEP EAGLE
Federal Waste Generator Description: Conditionally Exempt Small Quantity Generator
State District Owner: WA
Large Quantity Handler of Universal Waste: No
Recognized Trader Importer: No
Recognized Trader Exporter: No

Map ID
Direction
Distance
Elevation

MAP FINDINGS

Site

Database(s)

EDR ID Number
EPA ID Number

HULING BROS CHRYSLER PLYMOUTH JEEP EAGLE (Continued)

1000838351

Spent Lead Acid Battery Importer: No
Spent Lead Acid Battery Exporter: No
Current Record: No
Non Storage Recycler Activity: Not reported
Electronic Manifest Broker: Not reported

Receive Date: 19990326
Handler Name: HULING BROS CHRYSLER PLYMOUTH JEEP EAGLE
Federal Waste Generator Description: Not a generator, verified
State District Owner: WA
Large Quantity Handler of Universal Waste: No
Recognized Trader Importer: No
Recognized Trader Exporter: No
Spent Lead Acid Battery Importer: No
Spent Lead Acid Battery Exporter: No
Current Record: No
Non Storage Recycler Activity: Not reported
Electronic Manifest Broker: Not reported

Receive Date: 20000301
Handler Name: HULING BROS CHRYSLER PLYMOUTH JEEP EAGLE
Federal Waste Generator Description: Conditionally Exempt Small Quantity Generator
State District Owner: WA
Large Quantity Handler of Universal Waste: No
Recognized Trader Importer: No
Recognized Trader Exporter: No
Spent Lead Acid Battery Importer: No
Spent Lead Acid Battery Exporter: No
Current Record: No
Non Storage Recycler Activity: Not reported
Electronic Manifest Broker: Not reported

Receive Date: 20010305
Handler Name: HULING BROS CHRYSLER PLYMOUTH JEEP EAGLE
Federal Waste Generator Description: Conditionally Exempt Small Quantity Generator
State District Owner: WA
Large Quantity Handler of Universal Waste: No
Recognized Trader Importer: No
Recognized Trader Exporter: No
Spent Lead Acid Battery Importer: No
Spent Lead Acid Battery Exporter: No
Current Record: No
Non Storage Recycler Activity: Not reported
Electronic Manifest Broker: Not reported

Receive Date: 20020301
Handler Name: HULING BROS CHRYSLER PLYMOUTH JEEP EAGLE
Federal Waste Generator Description: Conditionally Exempt Small Quantity Generator
State District Owner: WA
Large Quantity Handler of Universal Waste: No
Recognized Trader Importer: No
Recognized Trader Exporter: No
Spent Lead Acid Battery Importer: No
Spent Lead Acid Battery Exporter: No
Current Record: No
Non Storage Recycler Activity: Not reported
Electronic Manifest Broker: Not reported

Map ID
Direction
Distance
Elevation

MAP FINDINGS

Site

Database(s)

EDR ID Number
EPA ID Number

HULING BROS CHRYSLER PLYMOUTH JEEP EAGLE (Continued)

1000838351

Receive Date: 20030303
Handler Name: HULING BROS CHRYSLER PLYMOUTH JEEP EAGLE
Federal Waste Generator Description: Not a generator, verified
State District Owner: WA
Large Quantity Handler of Universal Waste: No
Recognized Trader Importer: No
Recognized Trader Exporter: No
Spent Lead Acid Battery Importer: No
Spent Lead Acid Battery Exporter: No
Current Record: No
Non Storage Recycler Activity: Not reported
Electronic Manifest Broker: Not reported

Receive Date: 20040303
Handler Name: HULING BROS CHRYSLER PLYMOUTH JEEP EAGLE
Federal Waste Generator Description: Conditionally Exempt Small Quantity Generator
State District Owner: WA
Large Quantity Handler of Universal Waste: No
Recognized Trader Importer: No
Recognized Trader Exporter: No
Spent Lead Acid Battery Importer: No
Spent Lead Acid Battery Exporter: No
Current Record: No
Non Storage Recycler Activity: Not reported
Electronic Manifest Broker: Not reported

Receive Date: 20050303
Handler Name: HULING BROS CHRYSLER PLYMOUTH JEEP EAGLE
Federal Waste Generator Description: Conditionally Exempt Small Quantity Generator
State District Owner: WA
Large Quantity Handler of Universal Waste: No
Recognized Trader Importer: No
Recognized Trader Exporter: No
Spent Lead Acid Battery Importer: No
Spent Lead Acid Battery Exporter: No
Current Record: No
Non Storage Recycler Activity: Not reported
Electronic Manifest Broker: Not reported

Receive Date: 20060314
Handler Name: HULING BROS CHRYSLER PLYMOUTH JEEP EAGLE
Federal Waste Generator Description: Conditionally Exempt Small Quantity Generator
State District Owner: WA
Large Quantity Handler of Universal Waste: No
Recognized Trader Importer: No
Recognized Trader Exporter: No
Spent Lead Acid Battery Importer: No
Spent Lead Acid Battery Exporter: No
Current Record: No
Non Storage Recycler Activity: Not reported
Electronic Manifest Broker: Not reported

Receive Date: 20041231
Handler Name: HULING BROS CHRYSLER PLYMOUTH JEEP EAGLE
Federal Waste Generator Description: Not a generator, verified
State District Owner: WA
Large Quantity Handler of Universal Waste: No

Map ID
Direction
Distance
Elevation

MAP FINDINGS

Site

Database(s)

EDR ID Number
EPA ID Number

HULING BROS CHRYSLER PLYMOUTH JEEP EAGLE (Continued)

1000838351

Recognized Trader Importer: No
Recognized Trader Exporter: No
Spent Lead Acid Battery Importer: No
Spent Lead Acid Battery Exporter: No
Current Record: No
Non Storage Recycler Activity: Not reported
Electronic Manifest Broker: Not reported

Receive Date: 20051231
Handler Name: HULING BROS CHRYSLER PLYMOUTH JEEP EAGLE
Federal Waste Generator Description: Not a generator, verified
State District Owner: WA
Large Quantity Handler of Universal Waste: No
Recognized Trader Importer: No
Recognized Trader Exporter: No
Spent Lead Acid Battery Importer: No
Spent Lead Acid Battery Exporter: No
Current Record: No
Non Storage Recycler Activity: Not reported
Electronic Manifest Broker: Not reported

List of NAICS Codes and Descriptions:

NAICS Code: 44111
NAICS Description: NEW CAR DEALERS

Facility Has Received Notices of Violation:

Found Violation: No
Agency Which Determined Violation: Not reported
Violation Short Description: Not reported
Date Violation was Determined: Not reported
Actual Return to Compliance Date: Not reported
Return to Compliance Qualifier: Not reported
Violation Responsible Agency: Not reported
Scheduled Compliance Date: Not reported
Enforcement Identifier: Not reported
Date of Enforcement Action: Not reported
Enforcement Responsible Agency: Not reported
Enforcement Docket Number: Not reported
Enforcement Attorney: Not reported
Corrective Action Component: Not reported
Appeal Initiated Date: Not reported
Appeal Resolution Date: Not reported
Disposition Status Date: Not reported
Disposition Status: Not reported
Disposition Status Description: Not reported
Consent/Final Order Sequence Number: Not reported
Consent/Final Order Respondent Name: Not reported
Consent/Final Order Lead Agency: Not reported
Enforcement Type: Not reported
Enforcement Responsible Person: Not reported
Enforcement Responsible Sub-Organization: Not reported
SEP Sequence Number: Not reported
SEP Expenditure Amount: Not reported
SEP Scheduled Completion Date: Not reported
SEP Actual Date: Not reported
SEP Defaulted Date: Not reported

Map ID
Direction
Distance
Elevation

MAP FINDINGS

Site

Database(s)

EDR ID Number
EPA ID Number

HULING BROS CHRYSLER PLYMOUTH JEEP EAGLE (Continued)

1000838351

SEP Type:	Not reported
SEP Type Description:	Not reported
Proposed Amount:	Not reported
Final Monetary Amount:	Not reported
Paid Amount:	Not reported
Final Count:	Not reported
Final Amount:	Not reported

Evaluation Action Summary:

Evaluation Date:	19920820
Evaluation Responsible Agency:	State
Found Violation:	No
Evaluation Type Description:	COMPLIANCE ASSISTANCE VISIT
Evaluation Responsible Person Identifier:	WADAS
Evaluation Responsible Sub-Organization:	NW
Actual Return to Compliance Date:	Not reported
Scheduled Compliance Date:	Not reported
Date of Request:	Not reported
Date Response Received:	Not reported
Request Agency:	Not reported
Former Citation:	Not reported

FINDS:

Registry ID: 110070750522

Click Here:

Environmental Interest/Information System:

HAZARDOUS WASTE BIENNIAL REPORTER

Registry ID: 110005378803

Click Here:

Environmental Interest/Information System:

Washington Facility / Site Identification System (WA-FSIS) provides a means to query and display data maintained by the Washington Department of Ecology. This system contains key information for each facility/site that is currently, or has been, of interest to the Air Quality, Dam Safety, Hazardous Waste, Toxics Cleanup, and Water Quality Programs.

RCRAInfo is a national information system that supports the Resource Conservation and Recovery Act (RCRA) program through the tracking of events and activities related to facilities that generate, transport, and treat, store, or dispose of hazardous waste. RCRAInfo allows RCRA program staff to track the notification, permit, compliance, and corrective action activities required under RCRA.

[Click this hyperlink](#) while viewing on your computer to access additional FINDS: detail in the EDR Site Report.

ECHO:

Envid:	1000838351
Registry ID:	110005378803
DFR URL:	http://echo.epa.gov/detailed-facility-report?fid=110005378803
Name:	HULING BROS CHRYSLER PLYMOUTH JEEP EAGLE
Address:	4550 38TH AVE SW
City,State,Zip:	SEATTLE, WA 98126

Map ID
Direction
Distance
Elevation

MAP FINDINGS

Site

Database(s)

EDR ID Number
EPA ID Number

HULING BROS CHRYSLER PLYMOUTH JEEP EAGLE (Continued)

1000838351

WA MANIFEST:

Name:	HULING BROS CHRYSLER PLYMOUTH JEEP EAGLE
Address:	4550 38TH AVE SW
City,State,Zip:	SEATTLE, WA 98116
Facility Address 2:	Not reported
Facility ID:	96322842
EPA ID:	WAD988511242
NAICS:	44111
State Waste Code Desc:	Not reported
Federal Waste Code Desc:	Not reported
Form Comm:	Not reported
Data Year:	Not reported
Permit by Rule:	No
Mailing Address 2:	Not reported
Treatment by Generator:	No
Mixed Radioactive Waste:	No
Importer of Hazardous Waste:	No
Immediate Recycler:	No
Treatment/Storage/Disposal/Recycling Facility:	No
Generator of Dangerous Fuel Waste:	No
Generator Marketing to Burner:	No
Other Marketers (i.e., blender, distributor, etc.):	No
Utility Boiler Burner:	No
Industry Boiler Burner:	No
Industrial Furnace:	No
Smelter Defferal:	No
Universal Waste:	Not reported
Off-Specification:	Not reported
LN Address 2:	Not reported
Tax Reg #:	600608416
Business Type:	Automotive dealership
Mail Name:	Huling Bros Chrysler Plymouth Jeep Eagle
Mailing Address:	4550 38th Ave SW
Mailing City,State,Zip:	SEATTLE, WA 98116
Legal Organization Name:	Huling Bros Chrysler Plymputh Jeep Eagle
Legal Organization Type:	Private
Legal Contact:	Steve Huling
Legal Address:	4550 38th Ave SW
Legal Address 2:	Not reported
Legal City,State,Zip:	SEATTLE, WA 98116
Legal Phone Number:	(206)938-6111
Legal Effective Date:	07/27/1992
Land Organization Name:	Not reported
Land Organization Type:	Private
Land Contact:	Steve Huling
Land Address:	4550 38th Ave SW
Land City,State,Zip:	SEATTLE, WA 98116
Land Phone Number:	(206)938-6111
Operator Organization Name:	Huling Bros Chrysler Plymputh Jeep Eagle
Operator Organization Type:	Private
Operator:	Scott Totten
Operator Address:	4550 38th Ave SW
Operator Address 2:	Not reported
Operator City,State,Zip:	SEATTLE, WA 98116
Operator Phone Number:	(206)938-6111
Operator Effective Date:	Not reported
Site Contact:	Scott Totten

Map ID
 Direction
 Distance
 Elevation

MAP FINDINGS

Site

Database(s)

EDR ID Number
 EPA ID Number

HULING BROS CHRYSLER PLYMOUTH JEEP EAGLE (Continued)

1000838351

Site Contact Address:	4550 38th Ave SW
Contact City,State,Zip:	SEATTLE, WA 98116
Site Contact Phone Number:	(206)938-6111
Site Contact Email:	Not reported
Gen Status Code:	SQG
Monthly Generation:	No
Batch Generation:	Yes
One Time Generation:	No
Transport Own Waste:	No
Tranports Other Waste:	No
Recycler Onsite:	No
Transfer Facility:	No
Other Exemption:	Not reported
UW Battery Gen:	No
Used Oil Transporter:	No
Used Oil Transfer Facility:	No
Used Oil Processor:	No
Used Oil Refiner:	No
Used Oil Fuel Marketer Directs Shipments:	No
Used Oil Fuel Marketer Meets Specs:	No
Site Contact Address 2:	Not reported
SIC Code:	Not reported
CRK Number:	Not reported
Active:	Not reported
CAS Number:	Not reported
Chemical Name:	Not reported
EHS:	Not reported
EHS CAS Number:	Not reported
EHS Name:	Not reported

**A12
 ESE
 < 1/8
 0.020 mi.
 104 ft.**

**HULING BROS CHRYSLER PLYMOUTH JEEP EAGLE
 4550 38TH AVE SW
 SEATTLE, WA 98116**

**UST U004149706
 N/A**

Site 12 of 13 in cluster A

**Relative:
 Higher
 Actual:
 264 ft.**

UST:	
Name:	HULING BROS CHRYSLER PLYMOUTH JEEP EAGLE
Address:	4550 38TH AVE SW
City:	SEATTLE
Zip:	98116
Facility ID:	96322842
Site Id:	619649
Decimal Latitude:	47.56269
Decimal Longitude:	-122.3803
Tank Name:	Not reported
Tag Number:	Not reported
Tank Status:	Removed
Tank Status Date:	1/4/2010
Tank Install Date:	Not reported
Tank Closure Date:	8/18/2009
Capacity Range:	111 TO 1,100 Gallons
Tank Permit Expiration Date:	Not reported
Tank Upgrade Date:	Not reported
Tank Spill Prevention:	Not reported
Tank Overfill Prevention:	Not reported
Tank Material:	Not reported

Map ID
 Direction
 Distance
 Elevation

MAP FINDINGS

Site

Database(s)

EDR ID Number
 EPA ID Number

HULING BROS CHRYSLER PLYMOUTH JEEP EAGLE (Continued)

U004149706

Tank Construction: Not reported
 Tank Tightness Test: Not reported
 Tank Corrosion Protection: Not reported
 Tank Manifold: Not reported
 Tank Release Detection: Not reported
 Tank SFC Type: Not reported
 Pipe Material: Not reported
 Pipe Construction: Not reported
 Pipe Primary Release Detection: Not reported
 Pipe Second Release Detection: Not reported
 Pipe Corrosion Protection: Not reported
 Pipe Pumping System: Not reported
 Responsible Unit: Northwest
 Dispenser/Pump SFC Type: Not reported
 Region: Northwest
 Is Active: False
 Actual Capacity: 800
 Pipe Install Date: Not reported
 Turbine Sump Construction: Not reported
 Compartment Number: 1
 Stored Substance: Diesel
 Used Substance: Motor Fuel for Vehicles
 Compartment Capacity: 800

A13
WSW
 < 1/8
 0.025 mi.
 132 ft.

VIETA DRY CLEANERS
4628 SW FAUNTLEROY WAY
SEATTLE, WA

EDR Hist Cleaner 1009344977
N/A

Site 13 of 13 in cluster A

Relative: EDR Hist Cleaner
Higher

Actual: Year: Name: Type:
 267 ft. 1975 VIETA DRY CLEANERS CLEANERS AND DYERS

B14
NNE
 < 1/8
 0.027 mi.
 144 ft.

WEST SEATTLE CLEANERS
4528 FAUNTLEROY WAY SW
SEATTLE, WA 98126

ALLSITES 1001490633
SPILLS WAD988482238
RCRA NonGen / NLR
FINDS
ECHO
Inactive Drycleaners

Site 1 of 12 in cluster B

Relative:
Lower

ALLSITES:
 Name: WEST SEATTLE CLEANERS
 Facility Id: 55582696

Interaction: 51589
 Interaction 1: I
 Interaction 2: HWG
 Ecology Program: HAZWASTE
 Program Data: TURBOWASTE
 Facility Alt.: Not reported
 Program ID: WAD988482238
 Date Interaction: 1991-01-29 00:00:00
 Date Interaction 3: Hazardous Waste Generator
 Latitude: 47.56292438999999

Map ID
Direction
Distance
Elevation

MAP FINDINGS

Site

Database(s)

EDR ID Number
EPA ID Number

WEST SEATTLE CLEANERS (Continued)

1001490633

Longitude: -122.37943511

SPILLS ERTS:

Facility Site ID: Not reported
Name: WEST SEATTLE DRY CLEANING
Address: 4528 FAUNTLEROY WY SW
City,State,Zip: SEATTLE, WA 98126
Program Name: Not reported
Incident ID: 639879
Incident Status: Historic
Incident Date: 03/13/2013
Initial Report Activity Name: Routine/Normal operations
Initial Report Cause Category: Equipment failure
Initial Report Cause Name: Unknown
Initial Report Medium Name: N/A
Initial Report Medium Category: Air
Initial Report Source Name: Commercial/Industrial facility
Initial Report Source Category: Facility
Initial Report Substance Name: Any
Initial Report Substance Category: Smoke
Initial Report Substance Quantity: Not reported
Initial Report Substance Unit Of Measure: Not reported
Potentially Responsible Party First Name: Not reported
Potentially Responsible Party Last Name: Not reported
Potentially Responsible Party Organization: WEST SEATTLE DRY CLEANING
External Reference Number: Not reported
Latitude: Not reported
Longitude: Not reported

RCRA NonGen / NLR:

Date Form Received by Agency: 19960304
Handler Name: WEST SEATTLE CLEANERS
Handler Address: 4528 FAUNTLEROY WAY SW
Handler City,State,Zip: SEATTLE, WA 98126
EPA ID: WAD988482238
Contact Name: WEST SEATTLE CL WEST SEATTLE CL
Contact Address: 4528 FAUNTLEROY WAY SW
Contact City,State,Zip: SEATTLE, WA 98126-2740
Contact Telephone: 000-000-0000
Contact Fax: 000-000-0000
Contact Email: Not reported
Contact Title: Not reported
EPA Region: 10
Land Type: Private
Federal Waste Generator Description: Not a generator, verified
Non-Notifier: Not reported
Biennial Report Cycle: Not reported
Accessibility: Not reported
Active Site Indicator: Not reported
State District Owner: WA
State District: NWRO
Mailing Address: 4528 FAUNTLEROY WAY SW
Mailing City,State,Zip: SEATTLE, WA 98126-2740
Owner Name: SOK HO L
Owner Type: Private

Map ID
 Direction
 Distance
 Elevation

MAP FINDINGS

Site

Database(s)

EDR ID Number
 EPA ID Number

WEST SEATTLE CLEANERS (Continued)

1001490633

Operator Name:	SOK HO L
Operator Type:	Private
Short-Term Generator Activity:	No
Importer Activity:	No
Mixed Waste Generator:	No
Transporter Activity:	No
Transfer Facility Activity:	No
Recycler Activity with Storage:	No
Small Quantity On-Site Burner Exemption:	No
Smelting Melting and Refining Furnace Exemption:	No
Underground Injection Control:	No
Off-Site Waste Receipt:	No
Universal Waste Indicator:	No
Universal Waste Destination Facility:	No
Federal Universal Waste:	No
Active Site Fed-Reg Treatment Storage and Disposal Facility:	Not reported
Active Site Converter Treatment storage and Disposal Facility:	Not reported
Active Site State-Reg Treatment Storage and Disposal Facility:	Not reported
Active Site State-Reg Handler:	---
Federal Facility Indicator:	Not reported
Hazardous Secondary Material Indicator:	NN
Sub-Part K Indicator:	Not reported
Commercial TSD Indicator:	No
Treatment Storage and Disposal Type:	Not reported
2018 GPRA Permit Baseline:	Not on the Baseline
2018 GPRA Renewals Baseline:	Not on the Baseline
Permit Renewals Workload Universe:	Not reported
Permit Workload Universe:	Not reported
Permit Progress Universe:	Not reported
Post-Closure Workload Universe:	Not reported
Closure Workload Universe:	Not reported
202 GPRA Corrective Action Baseline:	No
Corrective Action Workload Universe:	No
Subject to Corrective Action Universe:	No
Non-TSDs Where RCRA CA has Been Imposed Universe:	No
TSDs Potentially Subject to CA Under 3004 (u)/(v) Universe:	No
TSDs Only Subject to CA under Discretionary Auth Universe:	No
Corrective Action Priority Ranking:	No NCAPS ranking
Environmental Control Indicator:	No
Institutional Control Indicator:	No
Human Exposure Controls Indicator:	N/A
Groundwater Controls Indicator:	N/A
Operating TSDF Universe:	Not reported
Full Enforcement Universe:	Not reported
Significant Non-Complier Universe:	No
Unaddressed Significant Non-Complier Universe:	No
Addressed Significant Non-Complier Universe:	No
Significant Non-Complier With a Compliance Schedule Universe:	No
Financial Assurance Required:	Not reported
Handler Date of Last Change:	20120216
Recognized Trader-Importer:	No
Recognized Trader-Exporter:	No
Importer of Spent Lead Acid Batteries:	No
Exporter of Spent Lead Acid Batteries:	No
Recycler Activity Without Storage:	Not reported
Manifest Broker:	Not reported
Sub-Part P Indicator:	No

Map ID
Direction
Distance
Elevation

MAP FINDINGS

Site

Database(s)

EDR ID Number
EPA ID Number

WEST SEATTLE CLEANERS (Continued)

1001490633

Handler - Owner Operator:
Owner/Operator Indicator: Owner
Owner/Operator Name: CHAN, GREGORY K
Legal Status: Private
Date Became Current: Not reported
Date Ended Current: Not reported
Owner/Operator Address: 6717 BEACH DR SW
Owner/Operator City,State,Zip: SEATTLE, WA 98136-1760
Owner/Operator Telephone: 206-932-1001
Owner/Operator Telephone Ext: Not reported
Owner/Operator Fax: Not reported
Owner/Operator Email: Not reported

Owner/Operator Indicator: Operator
Owner/Operator Name: SOK HO L
Legal Status: Private
Date Became Current: 19961209
Date Ended Current: Not reported
Owner/Operator Address: 4528 FAUNTLEROY WAY SW
Owner/Operator City,State,Zip: SEATTLE, WA 98126-2740
Owner/Operator Telephone: 206-937-5959
Owner/Operator Telephone Ext: Not reported
Owner/Operator Fax: Not reported
Owner/Operator Email: Not reported

Owner/Operator Indicator: Owner
Owner/Operator Name: LEE, SOK HO
Legal Status: Private
Date Became Current: 19961209
Date Ended Current: Not reported
Owner/Operator Address: 4528 FAUNTLEROY WAY SW
Owner/Operator City,State,Zip: SEATTLE, WA 98126
Owner/Operator Telephone: 206-937-5959
Owner/Operator Telephone Ext: Not reported
Owner/Operator Fax: Not reported
Owner/Operator Email: Not reported

Owner/Operator Indicator: Operator
Owner/Operator Name: LEE, SOK HO
Legal Status: Private
Date Became Current: 19961209
Date Ended Current: Not reported
Owner/Operator Address: 4528 FAUNTLEROY WAY SW
Owner/Operator City,State,Zip: SEATTLE, WA 98126
Owner/Operator Telephone: 206-937-5959
Owner/Operator Telephone Ext: Not reported
Owner/Operator Fax: Not reported
Owner/Operator Email: Not reported

Owner/Operator Indicator: Owner
Owner/Operator Name: CHAN, GREGORY K
Legal Status: Private
Date Became Current: 19961209
Date Ended Current: Not reported
Owner/Operator Address: 6717 BEACH DR SW
Owner/Operator City,State,Zip: SEATTLE, WA 98136
Owner/Operator Telephone: 206-932-1001

Map ID
Direction
Distance
Elevation

MAP FINDINGS

Site

Database(s)

EDR ID Number
EPA ID Number

WEST SEATTLE CLEANERS (Continued)

1001490633

Owner/Operator Telephone Ext: Not reported
Owner/Operator Fax: Not reported
Owner/Operator Email: Not reported

Owner/Operator Indicator: Owner
Owner/Operator Name: SOK HO L
Legal Status: Private
Date Became Current: 19961209
Date Ended Current: Not reported
Owner/Operator Address: 4528 FAUNTLEROY WAY SW
Owner/Operator City,State,Zip: SEATTLE, WA 98126-2740
Owner/Operator Telephone: 206-937-5959
Owner/Operator Telephone Ext: Not reported
Owner/Operator Fax: Not reported
Owner/Operator Email: Not reported

Owner/Operator Indicator: Operator
Owner/Operator Name: LEE, SOK HO
Legal Status: Private
Date Became Current: Not reported
Date Ended Current: Not reported
Owner/Operator Address: 4528 FAUNTLEROY WAY SW
Owner/Operator City,State,Zip: SEATTLE, WA 98126-2740
Owner/Operator Telephone: 206-937-5959
Owner/Operator Telephone Ext: Not reported
Owner/Operator Fax: Not reported
Owner/Operator Email: Not reported

Historic Generators:

Receive Date: 19960304
Handler Name: WEST SEATTLE CLEANERS
Federal Waste Generator Description: Not a generator, verified
State District Owner: WA
Large Quantity Handler of Universal Waste: No
Recognized Trader Importer: No
Recognized Trader Exporter: No
Spent Lead Acid Battery Importer: No
Spent Lead Acid Battery Exporter: No
Current Record: Yes
Non Storage Recycler Activity: Not reported
Electronic Manifest Broker: Not reported

Receive Date: 19960304
Handler Name: WEST SEATTLE CLEANERS
Federal Waste Generator Description: Conditionally Exempt Small Quantity Generator
State District Owner: WA
Large Quantity Handler of Universal Waste: No
Recognized Trader Importer: Not reported
Recognized Trader Exporter: Not reported
Spent Lead Acid Battery Importer: Not reported
Spent Lead Acid Battery Exporter: Not reported
Current Record: No
Non Storage Recycler Activity: Not reported
Electronic Manifest Broker: Not reported

Receive Date: 19960304
Handler Name: WEST SEATTLE CLEANERS

Map ID
Direction
Distance
Elevation

MAP FINDINGS

Site

Database(s)

EDR ID Number
EPA ID Number

WEST SEATTLE CLEANERS (Continued)

1001490633

Federal Waste Generator Description:	Not a generator, verified
State District Owner:	WA
Large Quantity Handler of Universal Waste:	No
Recognized Trader Importer:	No
Recognized Trader Exporter:	No
Spent Lead Acid Battery Importer:	No
Spent Lead Acid Battery Exporter:	No
Current Record:	No
Non Storage Recycler Activity:	Not reported
Electronic Manifest Broker:	Not reported

List of NAICS Codes and Descriptions:

NAICS Code:	81232
NAICS Description:	DRYCLEANING AND LAUNDRY SERVICES (EXCEPT COIN-OPERATED)

Facility Has Received Notices of Violations:

Violations:	No Violations Found
-------------	---------------------

Evaluation Action Summary:

Evaluations:	No Evaluations Found
--------------	----------------------

FINDS:

Registry ID:	110005357924
--------------	--------------

Click Here:

Environmental Interest/Information System:

Washington Facility / Site Identification System (WA-FSIS) provides a means to query and display data maintained by the Washington Department of Ecology. This system contains key information for each facility/site that is currently, or has been, of interest to the Air Quality, Dam Safety, Hazardous Waste, Toxics Cleanup, and Water Quality Programs.

RCRAInfo is a national information system that supports the Resource Conservation and Recovery Act (RCRA) program through the tracking of events and activities related to facilities that generate, transport, and treat, store, or dispose of hazardous waste. RCRAInfo allows RCRA program staff to track the notification, permit, compliance, and corrective action activities required under RCRA.

[Click this hyperlink](#) while viewing on your computer to access additional FINDS: detail in the EDR Site Report.

ECHO:

Envid:	1001490633
Registry ID:	110005357924
DFR URL:	http://echo.epa.gov/detailed-facility-report?fid=110005357924
Name:	WEST SEATTLE CLEANERS
Address:	4528 FAUNTLEROY WAY SW
City,State,Zip:	SEATTLE, WA 98126

INACTIVE DRYCLEANERS:

Name:	WEST SEATTLE CLEANERS
Address:	4528 FAUNTLEROY WAY SW
City,State,Zip:	SEATTLE, WA 98126

Map ID
Direction
Distance
Elevation

MAP FINDINGS

Site

Database(s)

EDR ID Number
EPA ID Number

WEST SEATTLE CLEANERS (Continued)

1001490633

EPA I:	Not reported
FS Id:	55582696
Facility ID:	55582696
NAICS Code:	Not reported
Fed Waste Code Desc:	Not reported
State Waste Code Desc:	Not reported
TAX REG NBR:	Not reported
BUSINESS TYPE:	Not reported
MAIL NAME:	Not reported
MAIL LINE1:	Not reported
MAIL LINE2:	Not reported
MAIL CITY:	Not reported
MAIL STATE:	Not reported
MAIL ZIP:	Not reported
MAIL COUNTRY:	Not reported
LEGAL ORG NAME:	Not reported
LEGAL PERSON FIRST NAME:	Not reported
LEGAL PERSON MIDDLE INIT:	Not reported
LEGAL PERSON LAST NAME:	Not reported
LEGAL LINE1:	Not reported
LEGAL LINE2:	Not reported
LEGAL CITY:	Not reported
LEGAL STATE:	Not reported
LEGAL ZIP:	Not reported
LEGAL COUNTRY:	Not reported
LEGAL PHONE NBR:	Not reported
LEGAL EFFECTIVE DATE:	Not reported
LEGAL ORGANIZATION TYPE:	Not reported
LAND ORG NAME:	Not reported
LAND PERSON FIRST NAME:	Not reported
LAND PERSON MIDDLE INIT:	Not reported
LAND PERSON LAST NAME:	Not reported
LAND LINE1:	Not reported
LAND LINE2:	Not reported
LAND CITY:	Not reported
LAND STATE:	Not reported
LAND ZIP:	Not reported
LAND COUNTRY:	Not reported
LAND PHONE NBR:	Not reported
LAND ORGANIZATION TYPE:	Not reported
OPERATOR ORG NAME:	Not reported
OPERATOR PERSON FIRST NAME:	Not reported
OPERATOR PERSON MIDDLE INIT:	Not reported
OPERATOR PERSON LAST NAME:	Not reported
OPERATOR LINE1:	Not reported
OPERATOR LINE2:	Not reported
OPERATOR CITY:	Not reported
OPERATOR STATE:	Not reported
OPERATOR ZIP:	Not reported
OPERATOR COUNTRY:	Not reported
OPERATOR PHONE NBR:	Not reported
OPERATOR EFFECTIVE DATE:	Not reported
OPERATOR ORGANIZATION TYPE:	Not reported
SITE CONTACT FIRST NAME:	Not reported
SITE CONTACT MIDDLE INIT:	Not reported
SITE CONTACT LAST NAME:	Not reported
SITE CONTACT LINE1:	Not reported

Map ID
Direction
Distance
Elevation

MAP FINDINGS

Site

Database(s)

EDR ID Number
EPA ID Number

WEST SEATTLE CLEANERS (Continued)

1001490633

SITE CONTACT LINE2:	Not reported
SITE CONTACT CITY:	Not reported
SITE CONTACT STATE:	Not reported
SITE CONTACT ZIP:	Not reported
SITE CONTACT COUNTRY:	Not reported
SITE CONTACT PHONE NBR:	Not reported
SITE CONTACT EMAIL:	Not reported
FORM CONTACT FIRST NAME:	Not reported
FORM CONTACT MIDDLE INIT:	Not reported
FORM CONTACT LAST NAME:	Not reported
FORM CONTACT LINE1:	Not reported
FORM CONTACT LINE2:	Not reported
FORM CONTACT CITY:	Not reported
FORM CONTACT STATE:	Not reported
FORM CONTACT ZIP:	Not reported
FORM CONTACT COUNTRY:	Not reported
FORM CONTACT PHONE NBR:	Not reported
FORM CONTACT EMAIL:	Not reported
GEN STATUS CD:	Not reported
MONTHLY GENERATION:	Not reported
BATCH GENERATION:	Not reported
ONE TIME GENERATION:	Not reported
TRANSPORTS OWN WASTE:	Not reported
TRANSPORTS OTHERS WASTE:	Not reported
RECYCLER ONSITE:	Not reported
TRANSFER FACILITY:	Not reported
PBR:	Not reported
TBG:	Not reported
MIXED RADIOACTIVE:	Not reported
IMPORTER:	Not reported
TSDR FACILITY:	Not reported
IMMEDIATE RECYCLER:	Not reported
GEN DANG FUEL:	Not reported
GEN MARKET TO BURNER:	Not reported
GEN OTHER MARKETERS:	Not reported
UTILITY BOILER BURNER:	Not reported
INDUSTRY BOILER BURNER:	Not reported
FURNACE BURNER:	Not reported
SMELTER DEFERRAL:	Not reported
SMALL QTY EXEMPTION:	Not reported
OTHER EXEMPTION:	Not reported
UW BATTERY GEN:	Not reported
UW THERMOSTATS GEN:	Not reported
UW MERCURY GEN:	Not reported
UW LAMPS GEN:	Not reported
UW BATTERY ACCUM:	Not reported
UW THERMOSTATS ACCUM:	Not reported
UW MERCURY ACCUM:	Not reported
UW LAMPS ACCUM:	Not reported
UW DESTINATION FACILITY:	Not reported
OFF SPEC UTILITY BOILER:	Not reported
OFF SPEC INDUSTRY BOILER:	Not reported
OFF SPEC FURNACE:	Not reported
USED OIL TRANSPORTER:	Not reported
USED OIL TRANSFER FACILITY:	Not reported
USED OIL PROCESSOR:	Not reported
USED OIL REREFINER:	Not reported

Map ID
Direction
Distance
Elevation

MAP FINDINGS

Site

Database(s)

EDR ID Number
EPA ID Number

WEST SEATTLE CLEANERS (Continued)

1001490633

USED OIL FUEL MARKETER DIR SHIPMENTS: Not reported
USED OIL FUEL MARKETER MEETS SPECS: Not reported
ECO Int Type Code: HWG
Status Code: I
Start Date: 01/29/1991
End Date: 12/31/1994
NAICS DS: Not reported
Program Name: 7216
FS SIC Code: Drycleaning Plants, Except Rug Cleaning
SIC DS: HAZWASTE
Latitude: 47.56293
Longitude: -122.37945
Comments: Not reported
Name: WEST SEATTLE CLEANERS
Address: 4528 FAUNTLEROY WAY SW
City,State,Zip: SEATTLE, WA 98126
EPA I: WAD988482238
FS Id: 6421
Facility ID: 6421
NAICS Code: 81232
Fed Waste Code Desc: Not reported
State Waste Code Desc: Not reported
TAX REG NBR: Not reported
BUSINESS TYPE: Not reported
MAIL NAME: Not reported
MAIL LINE1: Not reported
MAIL LINE2: Not reported
MAIL CITY: Not reported
MAIL STATE: Not reported
MAIL ZIP: Not reported
MAIL COUNTRY: Not reported
LEGAL ORG NAME: Not reported
LEGAL PERSON FIRST NAME: Not reported
LEGAL PERSON MIDDLE INIT: Not reported
LEGAL PERSON LAST NAME: Not reported
LEGAL LINE1: Not reported
LEGAL LINE2: Not reported
LEGAL CITY: Not reported
LEGAL STATE: Not reported
LEGAL ZIP: Not reported
LEGAL COUNTRY: Not reported
LEGAL PHONE NBR: Not reported
LEGAL EFFECTIVE DATE: Not reported
LEGAL ORGANIZATION TYPE: Not reported
LAND ORG NAME: Not reported
LAND PERSON FIRST NAME: Not reported
LAND PERSON MIDDLE INIT: Not reported
LAND PERSON LAST NAME: Not reported
LAND LINE1: Not reported
LAND LINE2: Not reported
LAND CITY: Not reported
LAND STATE: Not reported
LAND ZIP: Not reported
LAND COUNTRY: Not reported
LAND PHONE NBR: Not reported
LAND ORGANIZATION TYPE: Not reported
OPERATOR ORG NAME: Not reported

Map ID
Direction
Distance
Elevation

MAP FINDINGS

Site

Database(s)

EDR ID Number
EPA ID Number

WEST SEATTLE CLEANERS (Continued)

1001490633

OPERATOR PERSON FIRST NAME: Not reported
OPERATOR PERSON MIDDLE INIT: Not reported
OPERATOR PERSON LAST NAME: Not reported
OPERATOR LINE1: Not reported
OPERATOR LINE2: Not reported
OPERATOR CITY: Not reported
OPERATOR STATE: Not reported
OPERATOR ZIP: Not reported
OPERATOR COUNTRY: Not reported
OPERATOR PHONE NBR: Not reported
OPERATOR EFFECTIVE DATE: Not reported
OPERATOR ORGANIZATION TYPE: Not reported
SITE CONTACT FIRST NAME: Not reported
SITE CONTACT MIDDLE INIT: Not reported
SITE CONTACT LAST NAME: Not reported
SITE CONTACT LINE1: Not reported
SITE CONTACT LINE2: Not reported
SITE CONTACT CITY: Not reported
SITE CONTACT STATE: Not reported
SITE CONTACT ZIP: Not reported
SITE CONTACT COUNTRY: Not reported
SITE CONTACT PHONE NBR: Not reported
SITE CONTACT EMAIL: Not reported
FORM CONTACT FIRST NAME: Not reported
FORM CONTACT MIDDLE INIT: Not reported
FORM CONTACT LAST NAME: Not reported
FORM CONTACT LINE1: Not reported
FORM CONTACT LINE2: Not reported
FORM CONTACT CITY: Not reported
FORM CONTACT STATE: Not reported
FORM CONTACT ZIP: Not reported
FORM CONTACT COUNTRY: Not reported
FORM CONTACT PHONE NBR: Not reported
FORM CONTACT EMAIL: Not reported
GEN STATUS CD: Not reported
MONTHLY GENERATION: Not reported
BATCH GENERATION: Not reported
ONE TIME GENERATION: Not reported
TRANSPORTS OWN WASTE: Not reported
TRANSPORTS OTHERS WASTE: Not reported
RECYCLER ONSITE: Not reported
TRANSFER FACILITY: Not reported
PBR: Not reported
TBG: Not reported
MIXED RADIOACTIVE: Not reported
IMPORTER: Not reported
TSDR FACILITY: Not reported
IMMEDIATE RECYCLER: Not reported
GEN DANG FUEL: Not reported
GEN MARKET TO BURNER: Not reported
GEN OTHER MARKETERS: Not reported
UTILITY BOILER BURNER: Not reported
INDUSTRY BOILER BURNER: Not reported
FURNACE BURNER: Not reported
SMELTER DEFERRAL: Not reported
SMALL QTY EXEMPTION: Not reported
OTHER EXEMPTION: Not reported

Map ID
 Direction
 Distance
 Elevation

MAP FINDINGS

Site

Database(s)

EDR ID Number
 EPA ID Number

WEST SEATTLE CLEANERS (Continued)

1001490633

UW BATTERY GEN:	Not reported
UW THERMOSTATS GEN:	Not reported
UW MERCURY GEN:	Not reported
UW LAMPS GEN:	Not reported
UW BATTERY ACCUM:	Not reported
UW THERMOSTATS ACCUM:	Not reported
UW MERCURY ACCUM:	Not reported
UW LAMPS ACCUM:	Not reported
UW DESTINATION FACILITY:	Not reported
OFF SPEC UTILITY BOILER:	Not reported
OFF SPEC INDUSTRY BOILER:	Not reported
OFF SPEC FURNACE:	Not reported
USED OIL TRANSPORTER:	Not reported
USED OIL TRANSFER FACILITY:	Not reported
USED OIL PROCESSOR:	Not reported
USED OIL REREFINER:	Not reported
USED OIL FUEL MARKETER DIR SHIPMENTS:	Not reported
USED OIL FUEL MARKETER MEETS SPECS:	Not reported
ECO Int Type Code:	Not reported
Status Code:	Not reported
Start Date:	Not reported
End Date:	Not reported
NAICS DS:	Not reported
Program Name:	Not reported
FS SIC Code:	Not reported
SIC DS:	Not reported
Latitude:	Not reported
Longitude:	Not reported
Comments:	Not reported

B15
NNE
 < 1/8
 0.027 mi.
 144 ft.

SAXBY GLEN C
4528 FAUNTLEROY AVE
SEATTLE, WA
 Site 2 of 12 in cluster B

EDR Hist Auto **1009374025**
 N/A

Relative:
Lower

EDR Hist Auto

Actual:
 252 ft.

Year:	Name:	Type:
1940	SAXBY GLEN C	GASOLINE AND OIL SERVICE STATIONS
1951	GALLAGHER CLARENCE	GASOLINE STATIONS
1951	PAT S SHELL SERVICE AND AUTO RE	GASOLINE STATIONS

B16
NNE
 < 1/8
 0.027 mi.
 144 ft.

VISTA CLEANERS
4528 FAUNTLEROY WAY SW
SEATTLE, WA
 Site 3 of 12 in cluster B

EDR Hist Cleaner **1009344835**
 N/A

Relative:
Lower

EDR Hist Cleaner

Actual:
 252 ft.

Year:	Name:	Type:
1960	VISTA CLEANERS	CLEANERS AND DYERS
1966	VISTA CLEANERS	CLEANERS AND DYERS
1969	BROOKS RICHARD P PETE	Drycleaning Plants, Except Rugs
1970	VISTA CLEANERS	CLEANERS AND DYERS
1970	BROOKS RICHARD P PETE	Drycleaning Plants, Except Rugs

Map ID
 Direction
 Distance
 Elevation

MAP FINDINGS

Site

Database(s)

EDR ID Number
 EPA ID Number

VISTA CLEANERS (Continued)

1009344835

1971	BROOKS RICHARD P PETE	Drycleaning Plants, Except Rugs
1972	BROOKS RICHARD P PETE	Drycleaning Plants, Except Rugs
1973	BROOKS RICHARD P PETE	Drycleaning Plants, Except Rugs
1974	BROOKS RICHARD P PETE	Drycleaning Plants, Except Rugs
1975	BROOKS RICHARD P PETE	Drycleaning Plants, Except Rugs
1976	ROUSE ROBERT S	Drycleaning Plants, Except Rugs
1977	ROUSE ROBERT S	Drycleaning Plants, Except Rugs
1978	ROUSE ROBERT S	Drycleaning Plants, Except Rugs
1979	ROUSE ROBERT S	Drycleaning Plants, Except Rugs
1980	ROUSE ROBERT S	Drycleaning Plants, Except Rugs
1982	ROUSE ROBERT S	Drycleaning Plants, Except Rugs
1983	ROUSE ROBERT S	Drycleaning Plants, Except Rugs
1985	ROUSE ROBERT S	Drycleaning Plants, Except Rugs
1986	ROUSE ROBERT S	Drycleaning Plants, Except Rugs
1986	ONE HOUR MARTINIZING	Drycleaning Plants, Except Rugs
1987	ONE HOUR MARTINIZING	Drycleaning Plants, Except Rugs
1987	ROUSE ROBERT S	Drycleaning Plants, Except Rugs
1988	ROUSE ROBERT S	Drycleaning Plants, Except Rugs
1988	ONE HOUR MARTINIZING	Drycleaning Plants, Except Rugs
1989	ONE HOUR MARTINIZING	Drycleaning Plants, Except Rugs
1994	WEST SEATTLE CLEANERS	Garment Pressing And Cleaners' Agents
1995	WEST SEATTLE CLEANERS	Garment Pressing And Cleaners' Agents
1996	WEST SEATTLE CLEANERS	Garment Pressing And Cleaners' Agents
1997	WEST SEATTLE CLEANERS	Garment Pressing And Cleaners' Agents
1998	WEST SEATTLE CLEANERS	Garment Pressing And Cleaners' Agents
1999	WEST SEATTLE CLEANERS	Garment Pressing And Cleaners' Agents
2000	WEST SEATTLE CLEANERS	Garment Pressing And Cleaners' Agents
2001	WEST SEATTLE CLEANERS	Garment Pressing And Cleaners' Agents
2002	WEST SEATTLE CLEANERS	Garment Pressing And Cleaners' Agents
2003	WEST SEATTLE CLEANERS	Garment Pressing And Cleaners' Agents
2004	WEST SEATTLE CLEANERS	Garment Pressing And Cleaners' Agents
2005	WEST SEATTLE CLEANERS	Garment Pressing And Cleaners' Agents
2006	WEST SEATTLE CLEANERS	Garment Pressing And Cleaners' Agents
2007	WEST SEATTLE CLEANERS	Garment Pressing And Cleaners' Agents
2008	WEST SEATTLE CLEANERS	Garment Pressing And Cleaners' Agents
2009	WEST SEATTLE CLEANERS	Garment Pressing And Cleaners' Agents
2010	WEST SEATTLE CLEANERS	Garment Pressing And Cleaners' Agents
2013	WEST SEATTLE CLEANERS INC	Garment Pressing And Cleaners' Agents
2014	WEST SEATTLE CLEANERS INC	Garment Pressing And Cleaners' Agents

C17
SSW
 < 1/8
 0.027 mi.
 145 ft.

BURTON S GLEN CHEVRON SERVICE
4700 FAUNTLEROY
SEATTLE, WA
 Site 1 of 7 in cluster C

EDR Hist Auto **1009374425**
 N/A

Relative:
Higher

EDR Hist Auto

Actual:
 269 ft.

Year:	Name:	Type:
1955	ABC SERVICE	GAS STATIONS
1960	BURTON S GLEN CHEVRON SERVICE	GASOLINE STATIONS

MAP FINDINGS

Map ID			EDR ID Number
Direction			EPA ID Number
Distance			
Elevation	Site	Database(s)	

B18 **WEST SEATTLE ONE HOUR MARTINIZING** **EDR Hist Cleaner** **1009344830**
NNE **4524 FAUNTLEROY WAY SW** **N/A**
< 1/8 **SEATTLE, WA**
0.028 mi.
149 ft. **Site 4 of 12 in cluster B**

Relative: EDR Hist Cleaner
Lower

Actual: Year: Name: Type:
253 ft. 1980 WEST SEATTLE ONE HOUR MARTINIZI CLEANERS AND DYERS

B19 **HOFFMAN S AUTO REBUILD** **EDR Hist Auto** **1009374021**
North **4527 FAUNTLEROY** **N/A**
< 1/8 **SEATTLE, WA**
0.029 mi.
154 ft. **Site 5 of 12 in cluster B**

Relative: EDR Hist Auto
Lower

Actual: Year: Name: Type:
260 ft. 1955 HOFFMAN S AUTO REBUILD AUTOMOBILE REPAIRING

D20 **HULING BROS ING** **EDR Hist Auto** **1009374076**
NNW **4545 FAUNTLEROY AVE** **N/A**
< 1/8 **SEATTLE, WA**
0.032 mi.
168 ft. **Site 1 of 4 in cluster D**

Relative: EDR Hist Auto
Higher

Actual: Year: Name: Type:
264 ft. 1951 HULING BROS ING AUTOMOBILE REPAIRING
 1987 HULING BUICK INC New And Used Car Dealers
 1990 HULING BROTHERS BUICK MAZDA AUTOMOBILE REPAIRING

D21 **HULING BROS BUICK INC** **UST** **U003028760**
NNW **4545 FAUNTLEROY WAY SW** **N/A**
< 1/8 **SEATTLE, WA 98126**
0.032 mi.
168 ft. **Site 2 of 4 in cluster D**

Relative: UST:
Higher

Actual: Name: HULING BROS BUICK INC
264 ft. Address: 4545 FAUNTLEROY WAY SW
 City: SEATTLE
 Zip: 98126
 Facility ID: 30616213
 Site Id: 9112
 Decimal Latitude: 47.562878
 Decimal Longitude: -122.379108

 Tank Name: 1
 Tag Number: Not reported
 Tank Status: Removed
 Tank Status Date: 8/6/1996
 Tank Install Date: 12/31/1964
 Tank Closure Date: Not reported

Map ID
Direction
Distance
Elevation

MAP FINDINGS

Site

Database(s)

EDR ID Number
EPA ID Number

HULING BROS BUICK INC (Continued)

U003028760

Capacity Range: 111 TO 1,100 Gallons
Tank Permit Expiration Date: Not reported
Tank Upgrade Date: Not reported
Tank Spill Prevention: Not reported
Tank Overfill Prevention: Not reported
Tank Material: Steel
Tank Construction: Not reported
Tank Tightness Test: Not reported
Tank Corrosion Protection: Not reported
Tank Manifold: Not reported
Tank Release Detection: Not reported
Tank SFC Type: Not reported
Pipe Material: Not reported
Pipe Construction: Not reported
Pipe Primary Release Detection: Not reported
Pipe Second Release Detection: Not reported
Pipe Corrosion Protection: Not reported
Pipe Pumping System: Not reported
Responsible Unit: Northwest
Dispencer/Pump SFC Type: Not reported
Region: Northwest
Is Active: False
Actual Capacity: Not reported
Pipe Install Date: Not reported
Turbine Sump Construction: Not reported
Compartment Number: 1
Stored Substance: Unleaded Gasoline
Used Substance: Not reported
Compartment Capacity: Not reported

Name: HULING BROS BUICK INC
Address: 4545 FAUNTLEROY WAY SW
City: SEATTLE
Zip: 98126

Tank Name: 2
Tag Number: Not reported
Tank Status: Removed
Tank Status Date: 8/6/1996
Tank Install Date: 12/31/1964
Tank Closure Date: Not reported
Capacity Range: 111 TO 1,100 Gallons
Tank Permit Expiration Date: Not reported
Tank Upgrade Date: Not reported
Tank Spill Prevention: Not reported
Tank Overfill Prevention: Not reported
Tank Material: Steel
Tank Construction: Not reported
Tank Tightness Test: Not reported
Tank Corrosion Protection: Not reported
Tank Manifold: Not reported
Tank Release Detection: Not reported
Tank SFC Type: Not reported
Pipe Material: Not reported
Pipe Construction: Not reported
Pipe Primary Release Detection: Not reported
Pipe Second Release Detection: Not reported

Map ID
Direction
Distance
Elevation

MAP FINDINGS

Site

Database(s)

EDR ID Number
EPA ID Number

HULING BROS BUICK INC (Continued)

U003028760

Pipe Corrosion Protection: Not reported
Pipe Pumping System: Not reported
Responsible Unit: Northwest
Dispenser/Pump SFC Type: Not reported
Region: Northwest
Is Active: False
Actual Capacity: Not reported
Pipe Install Date: Not reported
Turbine Sump Construction: Not reported
Compartment Number: 1
Stored Substance: Used Oil/Waste Oil
Used Substance: Not reported
Compartment Capacity: Not reported

Name: HULING BROS BUICK INC
Address: 4545 FAUNTLEROY WAY SW
City: SEATTLE
Zip: 98126

Tank Name: 3
Tag Number: Not reported
Tank Status: Removed
Tank Status Date: 8/6/1996
Tank Install Date: 12/31/1964
Tank Closure Date: Not reported
Capacity Range: 111 TO 1,100 Gallons
Tank Permit Expiration Date: Not reported
Tank Upgrade Date: Not reported
Tank Spill Prevention: Not reported
Tank Overfill Prevention: Not reported
Tank Material: Steel
Tank Construction: Not reported
Tank Tightness Test: Not reported
Tank Corrosion Protection: Not reported
Tank Manifold: Not reported
Tank Release Detection: Not reported
Tank SFC Type: Not reported
Pipe Material: Not reported
Pipe Construction: Not reported
Pipe Primary Release Detection: Not reported
Pipe Second Release Detection: Not reported
Pipe Corrosion Protection: Not reported
Pipe Pumping System: Not reported
Responsible Unit: Northwest
Dispenser/Pump SFC Type: Not reported
Region: Northwest
Is Active: False
Actual Capacity: Not reported
Pipe Install Date: Not reported
Turbine Sump Construction: Not reported
Compartment Number: 1
Stored Substance: Not reported
Used Substance: Not reported
Compartment Capacity: Not reported

Name: HULING BROS BUICK INC
Address: 4545 FAUNTLEROY WAY SW

Map ID
 Direction
 Distance
 Elevation

MAP FINDINGS

Site

Database(s)

EDR ID Number
 EPA ID Number

HULING BROS BUICK INC (Continued)

U003028760

City: SEATTLE
 Zip: 98126

Tank Name: 4
 Tag Number: Not reported
 Tank Status: Removed
 Tank Status Date: 8/6/1996
 Tank Install Date: 12/31/1964
 Tank Closure Date: Not reported
 Capacity Range: 111 TO 1,100 Gallons
 Tank Permit Expiration Date: Not reported
 Tank Upgrade Date: Not reported
 Tank Spill Prevention: Not reported
 Tank Overfill Prevention: Not reported
 Tank Material: Steel
 Tank Construction: Not reported
 Tank Tightness Test: Not reported
 Tank Corrosion Protection: Not reported
 Tank Manifold: Not reported
 Tank Release Detection: Not reported
 Tank SFC Type: Not reported
 Pipe Material: Not reported
 Pipe Construction: Not reported
 Pipe Primary Release Detection: Not reported
 Pipe Second Release Detection: Not reported
 Pipe Corrosion Protection: Not reported
 Pipe Pumping System: Not reported
 Responsible Unit: Northwest
 Dispencer/Pump SFC Type: Not reported
 Region: Northwest
 Is Active: False
 Actual Capacity: Not reported
 Pipe Install Date: Not reported
 Turbine Sump Construction: Not reported
 Compart Number: 1
 Stored Substance: Not reported
 Used Substance: Not reported
 Compart Capacity: Not reported

D22
NNW
 < 1/8
 0.032 mi.
 168 ft.

HULING BROS BUICK MAZDA
4545 FAUNTLEROY WAY SW
SEATTLE, WA 98126
 Site 3 of 4 in cluster D

Relative:
Higher

Actual:
264 ft.

ALLSITES:
 Name: HULING BROS BUICK MAZDA
 Facility Id: 30616213

Interaction: 37044
 Interaction 1: I
 Interaction 2: HWG
 Ecology Program: HAZWASTE
 Program Data: TURBOWASTE
 Facility Alt.: Not reported
 Program ID: WAD027439215

ALLSITES 1000257096
SPILLS WAD027439215
 RCRA NonGen / NLR
 FINDS
 ECHO
 ASBESTOS
 MANIFEST

Map ID
Direction
Distance
Elevation

MAP FINDINGS

Site

Database(s)

EDR ID Number
EPA ID Number

HULING BROS BUICK MAZDA (Continued)

1000257096

Date Interaction: 1985-04-22 00:00:00
Date Interaction 3: Hazardous Waste Generator
Latitude: 47.562872390000003
Longitude: -122.379093109

Interaction: 37045
Interaction 1: I
Interaction 2: UST
Ecology Program: TOXICS
Program Data: UST
Facility Alt.: Not reported
Program ID: 9112
Date Interaction: 2000-02-29 00:00:00
Date Interaction 3: Underground Storage Tank
Latitude: 47.562872390000003
Longitude: -122.379093109

SPILLS:

Name: Not reported
Address: 4545 FAUNTLEROY WAY SW
City,State,Zip: SEATTLE, WA 98126
Facility ID: 97161
Medium: Soil
Material Desc: MINERAL OIL/TRANSFORMER OIL
Material Qty: 10
Material Units: Gals
Incident Date: 12/02/2017
Incident Category Type: Oil Spill
Incident Category: Oil Spill
Latitude: 47.56205
Longitude: -122.38104
Source Type: Facility
Source: Power Generation Utility
Vessel Facility Name2: Not reported
Recovered Quantity: 0
Resp Party Contact: Amber Pauley
Cause: Transformer release Seattle
Cause Type: Not reported
Resp Party Name: Seattle City Light
Medium Type: Land
Contributing Factors: INATTENTION/DISTRACTION

SPILLS ERTS:

Facility Site ID: Not reported
Name: Not reported
Address: 4545 FAUNTLEROY WAY SW
City,State,Zip: SEATTLE, WA 98126
Program Name: Toxics Cleanup
Incident ID: 677613
Incident Status: Historic
Incident Date: 12/02/2017
Initial Report Activity Name: Other
Initial Report Cause Category: Not reported
Initial Report Cause Name: Not reported

Map ID
Direction
Distance
Elevation

MAP FINDINGS

Site

Database(s)

EDR ID Number
EPA ID Number

HULING BROS BUICK MAZDA (Continued)

1000257096

Initial Report Medium Name: Soil
Initial Report Medium Category: Ground
Initial Report Source Name: Power generation utility
Initial Report Source Category: Facility
Initial Report Substance Name: Mineral oil/Transformer oil
Initial Report Substance Category: Oil
Initial Report Substance Quantity: 10
Initial Report Substance Unit Of Measure: U.S. gallons
Potentially Responsible Party First Name: Amber
Potentially Responsible Party Last Name: Pauley
Potentially Responsible Party Organization: Seattle City Light
External Reference Number: Not reported
Latitude: 47.562049999999999
Longitude: -122.38104

Facility Site ID: Not reported
Name: Not reported
Address: 4545 FAUNTLEROY WAY SW
City, State, Zip: SEATTLE, WA 98126
Program Name: Spill Prevention, Preparedness & Response
Incident ID: 677613
Incident Status: Historic
Incident Date: 12/02/2017
Initial Report Activity Name: Other
Initial Report Cause Category: Not reported
Initial Report Cause Name: Not reported
Initial Report Medium Name: Soil
Initial Report Medium Category: Ground
Initial Report Source Name: Power generation utility
Initial Report Source Category: Facility
Initial Report Substance Name: Mineral oil/Transformer oil
Initial Report Substance Category: Oil
Initial Report Substance Quantity: 10
Initial Report Substance Unit Of Measure: U.S. gallons
Potentially Responsible Party First Name: Amber
Potentially Responsible Party Last Name: Pauley
Potentially Responsible Party Organization: Seattle City Light
External Reference Number: Not reported
Latitude: 47.562049999999999
Longitude: -122.38104

RCRA NonGen / NLR:

Date Form Received by Agency: 20060315
Handler Name: HULING BROS BUICK MAZDA
Handler Address: 4545 FAUNTLEROY WAY SW
Handler City, State, Zip: SEATTLE, WA 98116
EPA ID: WAD027439215
Contact Name: PETE SHELTON
Contact Address: 4545 FAUNTLEROY WAY SW
Contact City, State, Zip: SEATTLE, WA 98126
Contact Telephone: 206-938-6100
Contact Fax: Not reported
Contact Email: Not reported
Contact Title: Not reported
EPA Region: 10
Land Type: Private
Federal Waste Generator Description: Not a generator, verified

Map ID
 Direction
 Distance
 Elevation

MAP FINDINGS

Site

Database(s)

EDR ID Number
 EPA ID Number

HULING BROS BUICK MAZDA (Continued)

1000257096

Non-Notifier:	Not reported
Biennial Report Cycle:	Not reported
Accessibility:	Not reported
Active Site Indicator:	Not reported
State District Owner:	WA
State District:	NWRO
Mailing Address:	4545 FAUNTLEROY WAY SW
Mailing City,State,Zip:	SEATTLE, WA 98126
Owner Name:	HULING BROS BUICK
Owner Type:	Private
Operator Name:	HULING BROS BUICK
Operator Type:	Private
Short-Term Generator Activity:	No
Importer Activity:	No
Mixed Waste Generator:	No
Transporter Activity:	No
Transfer Facility Activity:	No
Recycler Activity with Storage:	No
Small Quantity On-Site Burner Exemption:	No
Smelting Melting and Refining Furnace Exemption:	No
Underground Injection Control:	No
Off-Site Waste Receipt:	No
Universal Waste Indicator:	No
Universal Waste Destination Facility:	No
Federal Universal Waste:	No
Active Site Fed-Reg Treatment Storage and Disposal Facility:	Not reported
Active Site Converter Treatment storage and Disposal Facility:	Not reported
Active Site State-Reg Treatment Storage and Disposal Facility:	Not reported
Active Site State-Reg Handler:	---
Federal Facility Indicator:	Not reported
Hazardous Secondary Material Indicator:	NN
Sub-Part K Indicator:	Not reported
Commercial TSD Indicator:	No
Treatment Storage and Disposal Type:	Not reported
2018 GPRA Permit Baseline:	Not on the Baseline
2018 GPRA Renewals Baseline:	Not on the Baseline
Permit Renewals Workload Universe:	Not reported
Permit Workload Universe:	Not reported
Permit Progress Universe:	Not reported
Post-Closure Workload Universe:	Not reported
Closure Workload Universe:	Not reported
202 GPRA Corrective Action Baseline:	No
Corrective Action Workload Universe:	No
Subject to Corrective Action Universe:	No
Non-TSDFs Where RCRA CA has Been Imposed Universe:	No
TSDFs Potentially Subject to CA Under 3004 (u)/(v) Universe:	No
TSDFs Only Subject to CA under Discretionary Auth Universe:	No
Corrective Action Priority Ranking:	No NCAPS ranking
Environmental Control Indicator:	No
Institutional Control Indicator:	No
Human Exposure Controls Indicator:	N/A
Groundwater Controls Indicator:	N/A
Operating TSDF Universe:	Not reported
Full Enforcement Universe:	Not reported
Significant Non-Complier Universe:	No
Unaddressed Significant Non-Complier Universe:	No
Addressed Significant Non-Complier Universe:	No

Map ID
Direction
Distance
Elevation

MAP FINDINGS

Site

Database(s)

EDR ID Number
EPA ID Number

HULING BROS BUICK MAZDA (Continued)

1000257096

Significant Non-Complier With a Compliance Schedule Universe: No
Financial Assurance Required: Not reported
Handler Date of Last Change: 20180509
Recognized Trader-Importer: No
Recognized Trader-Exporter: No
Importer of Spent Lead Acid Batteries: No
Exporter of Spent Lead Acid Batteries: No
Recycler Activity Without Storage: No
Manifest Broker: No
Sub-Part P Indicator: No

Biennial: List of Years

Year: 2005

[Click Here for Biennial Reporting System Data:](#)

Year: 2003

[Click Here for Biennial Reporting System Data:](#)

Handler - Owner Operator:

Owner/Operator Indicator: Operator
Owner/Operator Name: HULING BROS BUICK
Legal Status: Private
Date Became Current: Not reported
Date Ended Current: Not reported
Owner/Operator Address: 4545 FAUNTLEROY WAY SW
Owner/Operator City,State,Zip: SEATTLE, WA 98126-2739
Owner/Operator Telephone: 206-938-6111
Owner/Operator Telephone Ext: Not reported
Owner/Operator Fax: Not reported
Owner/Operator Email: Not reported

Owner/Operator Indicator: Owner
Owner/Operator Name: STEVE H
Legal Status: Private
Date Became Current: 20010305
Date Ended Current: Not reported
Owner/Operator Address: 4545 FAUNTLEROY WAY SW
Owner/Operator City,State,Zip: SEATTLE, WA 98126-2739
Owner/Operator Telephone: 206-938-6111
Owner/Operator Telephone Ext: Not reported
Owner/Operator Fax: Not reported
Owner/Operator Email: Not reported

Owner/Operator Indicator: Owner
Owner/Operator Name: HULING BROS BUICK MAZDA
Legal Status: Private
Date Became Current: Not reported
Date Ended Current: Not reported
Owner/Operator Address: 4545 FAUNTLEROY WAY SW
Owner/Operator City,State,Zip: SEATTLE, WA 98116
Owner/Operator Telephone: 000-000-0000
Owner/Operator Telephone Ext: Not reported
Owner/Operator Fax: Not reported
Owner/Operator Email: Not reported

Map ID
Direction
Distance
Elevation

MAP FINDINGS

Site

Database(s)

EDR ID Number
EPA ID Number

HULING BROS BUICK MAZDA (Continued)

1000257096

Owner/Operator Indicator: Owner
Owner/Operator Name: HULING BROS BUICK MAZDA
Legal Status: Private
Date Became Current: 20010305
Date Ended Current: Not reported
Owner/Operator Address: 4545 FAUNTLEROY WAY SW
Owner/Operator City,State,Zip: SEATTLE, WA 98126
Owner/Operator Telephone: 206-938-6111
Owner/Operator Telephone Ext: Not reported
Owner/Operator Fax: Not reported
Owner/Operator Email: Not reported

Owner/Operator Indicator: Owner
Owner/Operator Name: HULING BROS BUICK MAZDA
Legal Status: Private
Date Became Current: 20010305
Date Ended Current: Not reported
Owner/Operator Address: 4545 FAUNTLEROY WAY SW
Owner/Operator City,State,Zip: SEATTLE, WA 98126
Owner/Operator Telephone: 206-938-6111
Owner/Operator Telephone Ext: Not reported
Owner/Operator Fax: Not reported
Owner/Operator Email: Not reported

Owner/Operator Indicator: Owner
Owner/Operator Name: HULING BROS BUICK
Legal Status: Private
Date Became Current: 20010305
Date Ended Current: Not reported
Owner/Operator Address: 4545 FAUNTLEROY WAY SW
Owner/Operator City,State,Zip: SEATTLE, WA 98126-2739
Owner/Operator Telephone: Not reported
Owner/Operator Telephone Ext: Not reported
Owner/Operator Fax: Not reported
Owner/Operator Email: Not reported

Owner/Operator Indicator: Owner
Owner/Operator Name: HULING BROS BUICK MAZDA
Legal Status: Private
Date Became Current: Not reported
Date Ended Current: Not reported
Owner/Operator Address: 4545 FAUNTLEROY WAY SW
Owner/Operator City,State,Zip: SEATTLE, WA 98116
Owner/Operator Telephone: 000-000-0000
Owner/Operator Telephone Ext: Not reported
Owner/Operator Fax: Not reported
Owner/Operator Email: Not reported

Owner/Operator Indicator: Owner
Owner/Operator Name: HULING, STEVE
Legal Status: Private
Date Became Current: Not reported
Date Ended Current: Not reported
Owner/Operator Address: 4545 FAUNTLEROY WAY SW
Owner/Operator City,State,Zip: SEATTLE, WA 98126
Owner/Operator Telephone: 206-938-6111
Owner/Operator Telephone Ext: Not reported

Map ID
Direction
Distance
Elevation

MAP FINDINGS

Site

Database(s)

EDR ID Number
EPA ID Number

HULING BROS BUICK MAZDA (Continued)

1000257096

Owner/Operator Fax:	Not reported
Owner/Operator Email:	Not reported
Owner/Operator Indicator:	Operator
Owner/Operator Name:	SCHRIPSEMA, DOUG
Legal Status:	Private
Date Became Current:	Not reported
Date Ended Current:	Not reported
Owner/Operator Address:	4545 FAUNTLEROY WAY SW
Owner/Operator City,State,Zip:	SEATTLE, WA 98126
Owner/Operator Telephone:	206-938-6100
Owner/Operator Telephone Ext:	Not reported
Owner/Operator Fax:	Not reported
Owner/Operator Email:	Not reported
Owner/Operator Indicator:	Owner
Owner/Operator Name:	HULING BROS BUICK MAZDA
Legal Status:	Private
Date Became Current:	Not reported
Date Ended Current:	Not reported
Owner/Operator Address:	4545 FAUNTLEROY WAY SW
Owner/Operator City,State,Zip:	SEATTLE, WA 98116
Owner/Operator Telephone:	000-000-0000
Owner/Operator Telephone Ext:	Not reported
Owner/Operator Fax:	Not reported
Owner/Operator Email:	Not reported
Owner/Operator Indicator:	Operator
Owner/Operator Name:	SCHRIPSEMA, DOUG
Legal Status:	Private
Date Became Current:	Not reported
Date Ended Current:	Not reported
Owner/Operator Address:	4545 FAUNTLEROY WAY SW
Owner/Operator City,State,Zip:	SEATTLE, WA 98126
Owner/Operator Telephone:	206-938-6100
Owner/Operator Telephone Ext:	Not reported
Owner/Operator Fax:	Not reported
Owner/Operator Email:	Not reported
Owner/Operator Indicator:	Owner
Owner/Operator Name:	HULING, STEVE
Legal Status:	Private
Date Became Current:	Not reported
Date Ended Current:	Not reported
Owner/Operator Address:	4545 FAUNTLEROY WAY SW
Owner/Operator City,State,Zip:	SEATTLE, WA 98126
Owner/Operator Telephone:	206-938-6111
Owner/Operator Telephone Ext:	Not reported
Owner/Operator Fax:	Not reported
Owner/Operator Email:	Not reported
Owner/Operator Indicator:	Operator
Owner/Operator Name:	SCHRIPSEMA, DOUG
Legal Status:	Private
Date Became Current:	Not reported
Date Ended Current:	Not reported
Owner/Operator Address:	4545 FAUNTLEROY WAY SW

Map ID
Direction
Distance
Elevation

MAP FINDINGS

Site

Database(s)

EDR ID Number
EPA ID Number

HULING BROS BUICK MAZDA (Continued)

1000257096

Owner/Operator City,State,Zip:	SEATTLE, WA 98126
Owner/Operator Telephone:	206-938-6100
Owner/Operator Telephone Ext:	Not reported
Owner/Operator Fax:	Not reported
Owner/Operator Email:	Not reported
Owner/Operator Indicator:	Owner
Owner/Operator Name:	HULING BROS BUICK
Legal Status:	Private
Date Became Current:	20010305
Date Ended Current:	Not reported
Owner/Operator Address:	4545 FAUNTLEROY WAY SW
Owner/Operator City,State,Zip:	SEATTLE, WA 98126
Owner/Operator Telephone:	206-938-6111
Owner/Operator Telephone Ext:	Not reported
Owner/Operator Fax:	Not reported
Owner/Operator Email:	Not reported
Owner/Operator Indicator:	Owner
Owner/Operator Name:	HULING BROS BUICK
Legal Status:	Private
Date Became Current:	20010305
Date Ended Current:	Not reported
Owner/Operator Address:	4545 FAUNTLEROY WAY SW
Owner/Operator City,State,Zip:	SEATTLE, WA 98126
Owner/Operator Telephone:	206-938-6111
Owner/Operator Telephone Ext:	Not reported
Owner/Operator Fax:	Not reported
Owner/Operator Email:	Not reported
Owner/Operator Indicator:	Owner
Owner/Operator Name:	HULING, STEVE
Legal Status:	Private
Date Became Current:	Not reported
Date Ended Current:	Not reported
Owner/Operator Address:	4545 FAUNTLEROY WAY SW
Owner/Operator City,State,Zip:	SEATTLE, WA 98126
Owner/Operator Telephone:	206-938-6111
Owner/Operator Telephone Ext:	Not reported
Owner/Operator Fax:	Not reported
Owner/Operator Email:	Not reported
Owner/Operator Indicator:	Operator
Owner/Operator Name:	DOUG SCHRIPSEMA
Legal Status:	Private
Date Became Current:	19960719
Date Ended Current:	Not reported
Owner/Operator Address:	4545 FAUNTLEROY WAY SW
Owner/Operator City,State,Zip:	SEATTLE, WA 98126-2739
Owner/Operator Telephone:	Not reported
Owner/Operator Telephone Ext:	Not reported
Owner/Operator Fax:	Not reported
Owner/Operator Email:	Not reported
Owner/Operator Indicator:	Owner
Owner/Operator Name:	HULING, STEVE
Legal Status:	Private

Map ID
Direction
Distance
Elevation

MAP FINDINGS

Site

Database(s)

EDR ID Number
EPA ID Number

HULING BROS BUICK MAZDA (Continued)

1000257096

Date Became Current:	Not reported
Date Ended Current:	Not reported
Owner/Operator Address:	4545 FAUNTLEROY WAY SW
Owner/Operator City,State,Zip:	SEATTLE, WA 98126-2739
Owner/Operator Telephone:	206-938-6111
Owner/Operator Telephone Ext:	Not reported
Owner/Operator Fax:	Not reported
Owner/Operator Email:	Not reported
Owner/Operator Indicator:	Owner
Owner/Operator Name:	HULING BROS BUICK
Legal Status:	Private
Date Became Current:	20010305
Date Ended Current:	Not reported
Owner/Operator Address:	4545 FAUNTLEROY WAY SW
Owner/Operator City,State,Zip:	SEATTLE, WA 98126
Owner/Operator Telephone:	206-938-6111
Owner/Operator Telephone Ext:	Not reported
Owner/Operator Fax:	Not reported
Owner/Operator Email:	Not reported
Owner/Operator Indicator:	Operator
Owner/Operator Name:	SCHRIPSEMA, DOUG
Legal Status:	Private
Date Became Current:	Not reported
Date Ended Current:	Not reported
Owner/Operator Address:	4545 FAUNTLEROY WAY SW
Owner/Operator City,State,Zip:	SEATTLE, WA 98126
Owner/Operator Telephone:	206-938-6100
Owner/Operator Telephone Ext:	Not reported
Owner/Operator Fax:	Not reported
Owner/Operator Email:	Not reported
Owner/Operator Indicator:	Owner
Owner/Operator Name:	HULING BROS BUICK MAZDA
Legal Status:	Private
Date Became Current:	20010305
Date Ended Current:	Not reported
Owner/Operator Address:	4545 FAUNTLEROY WAY SW
Owner/Operator City,State,Zip:	SEATTLE, WA 98126
Owner/Operator Telephone:	206-938-6111
Owner/Operator Telephone Ext:	Not reported
Owner/Operator Fax:	Not reported
Owner/Operator Email:	Not reported
Owner/Operator Indicator:	Owner
Owner/Operator Name:	HULING, STEVE
Legal Status:	Private
Date Became Current:	Not reported
Date Ended Current:	Not reported
Owner/Operator Address:	4545 FAUNTLEROY WAY SW
Owner/Operator City,State,Zip:	SEATTLE, WA 98126
Owner/Operator Telephone:	206-938-6111
Owner/Operator Telephone Ext:	Not reported
Owner/Operator Fax:	Not reported
Owner/Operator Email:	Not reported

Map ID
Direction
Distance
Elevation

MAP FINDINGS

Site

Database(s)

EDR ID Number
EPA ID Number

HULING BROS BUICK MAZDA (Continued)

1000257096

Owner/Operator Indicator: Operator
Owner/Operator Name: HULING BROS BUICK
Legal Status: Private
Date Became Current: 19960719
Date Ended Current: Not reported
Owner/Operator Address: 4545 FAUNTLEROY WAY SW
Owner/Operator City,State,Zip: SEATTLE, WA 98126-2739
Owner/Operator Telephone: Not reported
Owner/Operator Telephone Ext: Not reported
Owner/Operator Fax: Not reported
Owner/Operator Email: Not reported

Owner/Operator Indicator: Operator
Owner/Operator Name: PETE S
Legal Status: Private
Date Became Current: 19960719
Date Ended Current: Not reported
Owner/Operator Address: 4545 FAUNTLEROY WAY SW
Owner/Operator City,State,Zip: SEATTLE, WA 98126-2739
Owner/Operator Telephone: 206-938-6111
Owner/Operator Telephone Ext: Not reported
Owner/Operator Fax: Not reported
Owner/Operator Email: Not reported

Owner/Operator Indicator: Owner
Owner/Operator Name: HULING, STEVE
Legal Status: Private
Date Became Current: Not reported
Date Ended Current: Not reported
Owner/Operator Address: 4545 FAUNTLEROY WAY SW
Owner/Operator City,State,Zip: SEATTLE, WA 98126
Owner/Operator Telephone: 206-938-6111
Owner/Operator Telephone Ext: Not reported
Owner/Operator Fax: Not reported
Owner/Operator Email: Not reported

Owner/Operator Indicator: Operator
Owner/Operator Name: HULING BROS BUICK
Legal Status: Private
Date Became Current: Not reported
Date Ended Current: Not reported
Owner/Operator Address: 4545 FAUNTLEROY WAY SW
Owner/Operator City,State,Zip: SEATTLE, WA 98126
Owner/Operator Telephone: 206-938-6111
Owner/Operator Telephone Ext: Not reported
Owner/Operator Fax: Not reported
Owner/Operator Email: Not reported

Owner/Operator Indicator: Owner
Owner/Operator Name: HULING, STEVE
Legal Status: Private
Date Became Current: Not reported
Date Ended Current: Not reported
Owner/Operator Address: 4545 FAUNTLEROY WAY SW
Owner/Operator City,State,Zip: SEATTLE, WA 98126
Owner/Operator Telephone: 206-938-6111
Owner/Operator Telephone Ext: Not reported

Map ID
Direction
Distance
Elevation

MAP FINDINGS

Site

Database(s)

EDR ID Number
EPA ID Number

HULING BROS BUICK MAZDA (Continued)

1000257096

Owner/Operator Fax:	Not reported
Owner/Operator Email:	Not reported
Owner/Operator Indicator:	Operator
Owner/Operator Name:	SCHRIPSEMA, DOUG
Legal Status:	Private
Date Became Current:	Not reported
Date Ended Current:	Not reported
Owner/Operator Address:	4545 FAUNTLEROY WAY SW
Owner/Operator City,State,Zip:	SEATTLE, WA 98126
Owner/Operator Telephone:	206-938-6100
Owner/Operator Telephone Ext:	Not reported
Owner/Operator Fax:	Not reported
Owner/Operator Email:	Not reported
Owner/Operator Indicator:	Operator
Owner/Operator Name:	SCHRIPSEMA, DOUG
Legal Status:	Private
Date Became Current:	Not reported
Date Ended Current:	Not reported
Owner/Operator Address:	4545 FAUNTLEROY WAY SW
Owner/Operator City,State,Zip:	SEATTLE, WA 98126
Owner/Operator Telephone:	206-938-6100
Owner/Operator Telephone Ext:	Not reported
Owner/Operator Fax:	Not reported
Owner/Operator Email:	Not reported
Owner/Operator Indicator:	Owner
Owner/Operator Name:	HULING BROS BUICK MAZDA
Legal Status:	Private
Date Became Current:	Not reported
Date Ended Current:	Not reported
Owner/Operator Address:	4545 FAUNTLEROY WAY SW
Owner/Operator City,State,Zip:	SEATTLE, WA 98116
Owner/Operator Telephone:	000-000-0000
Owner/Operator Telephone Ext:	Not reported
Owner/Operator Fax:	Not reported
Owner/Operator Email:	Not reported
Owner/Operator Indicator:	Operator
Owner/Operator Name:	HULING BROS BUICK MAZDA
Legal Status:	Private
Date Became Current:	Not reported
Date Ended Current:	Not reported
Owner/Operator Address:	4545 FAUNTLEROY WAY SW
Owner/Operator City,State,Zip:	SEATTLE, WA 98116
Owner/Operator Telephone:	000-000-0000
Owner/Operator Telephone Ext:	Not reported
Owner/Operator Fax:	Not reported
Owner/Operator Email:	Not reported
Owner/Operator Indicator:	Owner
Owner/Operator Name:	HULING BROS BUICK MAZDA
Legal Status:	Private
Date Became Current:	Not reported
Date Ended Current:	Not reported
Owner/Operator Address:	4545 FAUNTLEROY WAY SW

Map ID
Direction
Distance
Elevation

MAP FINDINGS

Site

Database(s)

EDR ID Number
EPA ID Number

HULING BROS BUICK MAZDA (Continued)

1000257096

Owner/Operator City,State,Zip:	SEATTLE, WA 98116
Owner/Operator Telephone:	000-000-0000
Owner/Operator Telephone Ext:	Not reported
Owner/Operator Fax:	Not reported
Owner/Operator Email:	Not reported
Owner/Operator Indicator:	Owner
Owner/Operator Name:	HULING, STEVE
Legal Status:	Private
Date Became Current:	Not reported
Date Ended Current:	Not reported
Owner/Operator Address:	4545 FAUNTLEROY WAY SW
Owner/Operator City,State,Zip:	SEATTLE, WA 98126
Owner/Operator Telephone:	206-938-6111
Owner/Operator Telephone Ext:	Not reported
Owner/Operator Fax:	Not reported
Owner/Operator Email:	Not reported
Owner/Operator Indicator:	Operator
Owner/Operator Name:	HULING BROS BUICK
Legal Status:	Private
Date Became Current:	Not reported
Date Ended Current:	Not reported
Owner/Operator Address:	4545 FAUNTLEROY WAY SW
Owner/Operator City,State,Zip:	SEATTLE, WA 98126
Owner/Operator Telephone:	206-938-6111
Owner/Operator Telephone Ext:	Not reported
Owner/Operator Fax:	Not reported
Owner/Operator Email:	Not reported
Owner/Operator Indicator:	Owner
Owner/Operator Name:	HULING BROS BUICK MAZDA
Legal Status:	Private
Date Became Current:	Not reported
Date Ended Current:	Not reported
Owner/Operator Address:	4545 FAUNTLEROY WAY SW
Owner/Operator City,State,Zip:	SEATTLE, WA 98116
Owner/Operator Telephone:	000-000-0000
Owner/Operator Telephone Ext:	Not reported
Owner/Operator Fax:	Not reported
Owner/Operator Email:	Not reported
Owner/Operator Indicator:	Owner
Owner/Operator Name:	HULING, STEVE
Legal Status:	Private
Date Became Current:	Not reported
Date Ended Current:	Not reported
Owner/Operator Address:	4545 FAUNTLEROY WAY SW
Owner/Operator City,State,Zip:	SEATTLE, WA 98126
Owner/Operator Telephone:	206-938-6111
Owner/Operator Telephone Ext:	Not reported
Owner/Operator Fax:	Not reported
Owner/Operator Email:	Not reported
Owner/Operator Indicator:	Operator
Owner/Operator Name:	SCHRIPSEMA, DOUG
Legal Status:	Private

Map ID
Direction
Distance
Elevation

MAP FINDINGS

Site

Database(s)

EDR ID Number
EPA ID Number

HULING BROS BUICK MAZDA (Continued)

1000257096

Date Became Current:	Not reported
Date Ended Current:	Not reported
Owner/Operator Address:	4545 FAUNTLEROY WAY SW
Owner/Operator City,State,Zip:	SEATTLE, WA 98126
Owner/Operator Telephone:	206-938-6100
Owner/Operator Telephone Ext:	Not reported
Owner/Operator Fax:	Not reported
Owner/Operator Email:	Not reported
Owner/Operator Indicator:	Owner
Owner/Operator Name:	HULING, STEVE
Legal Status:	Private
Date Became Current:	Not reported
Date Ended Current:	Not reported
Owner/Operator Address:	4545 FAUNTLEROY WAY SW
Owner/Operator City,State,Zip:	SEATTLE, WA 98126
Owner/Operator Telephone:	206-938-6111
Owner/Operator Telephone Ext:	Not reported
Owner/Operator Fax:	Not reported
Owner/Operator Email:	Not reported
Owner/Operator Indicator:	Owner
Owner/Operator Name:	HULING BROS BUICK MAZDA
Legal Status:	Private
Date Became Current:	Not reported
Date Ended Current:	Not reported
Owner/Operator Address:	4545 FAUNTLEROY WAY SW
Owner/Operator City,State,Zip:	SEATTLE, WA 98116
Owner/Operator Telephone:	000-000-0000
Owner/Operator Telephone Ext:	Not reported
Owner/Operator Fax:	Not reported
Owner/Operator Email:	Not reported
Owner/Operator Indicator:	Operator
Owner/Operator Name:	HULING BROS BUICK MAZDA
Legal Status:	Private
Date Became Current:	Not reported
Date Ended Current:	Not reported
Owner/Operator Address:	4545 FAUNTLEROY WAY SW
Owner/Operator City,State,Zip:	SEATTLE, WA 98116
Owner/Operator Telephone:	000-000-0000
Owner/Operator Telephone Ext:	Not reported
Owner/Operator Fax:	Not reported
Owner/Operator Email:	Not reported
Owner/Operator Indicator:	Owner
Owner/Operator Name:	HULING BROS BUICK MAZDA
Legal Status:	Private
Date Became Current:	Not reported
Date Ended Current:	Not reported
Owner/Operator Address:	4545 FAUNTLEROY WAY SW
Owner/Operator City,State,Zip:	SEATTLE, WA 98116
Owner/Operator Telephone:	000-000-0000
Owner/Operator Telephone Ext:	Not reported
Owner/Operator Fax:	Not reported
Owner/Operator Email:	Not reported

Map ID
Direction
Distance
Elevation

MAP FINDINGS

Site

Database(s)

EDR ID Number
EPA ID Number

HULING BROS BUICK MAZDA (Continued)

1000257096

Owner/Operator Indicator: Operator
Owner/Operator Name: HULING BROS BUICK MAZDA
Legal Status: Private
Date Became Current: Not reported
Date Ended Current: Not reported
Owner/Operator Address: 4545 FAUNTLEROY WAY SW
Owner/Operator City,State,Zip: SEATTLE, WA 98116
Owner/Operator Telephone: 000-000-0000
Owner/Operator Telephone Ext: Not reported
Owner/Operator Fax: Not reported
Owner/Operator Email: Not reported

Owner/Operator Indicator: Owner
Owner/Operator Name: HULING BROS BUICK MAZDA
Legal Status: Private
Date Became Current: Not reported
Date Ended Current: Not reported
Owner/Operator Address: 4545 FAUNTLEROY WAY SW
Owner/Operator City,State,Zip: SEATTLE, WA 98116
Owner/Operator Telephone: 000-000-0000
Owner/Operator Telephone Ext: Not reported
Owner/Operator Fax: Not reported
Owner/Operator Email: Not reported

Owner/Operator Indicator: Owner
Owner/Operator Name: HULING BROS BUICK MAZDA
Legal Status: Private
Date Became Current: Not reported
Date Ended Current: Not reported
Owner/Operator Address: 4545 FAUNTLEROY WAY SW
Owner/Operator City,State,Zip: SEATTLE, WA 98116
Owner/Operator Telephone: 000-000-0000
Owner/Operator Telephone Ext: Not reported
Owner/Operator Fax: Not reported
Owner/Operator Email: Not reported

Owner/Operator Indicator: Owner
Owner/Operator Name: HULING BROS BUICK MAZDA
Legal Status: Private
Date Became Current: 20010305
Date Ended Current: Not reported
Owner/Operator Address: 4545 FAUNTLEROY WAY SW
Owner/Operator City,State,Zip: SEATTLE, WA 98126
Owner/Operator Telephone: 206-938-6111
Owner/Operator Telephone Ext: Not reported
Owner/Operator Fax: Not reported
Owner/Operator Email: Not reported

Owner/Operator Indicator: Operator
Owner/Operator Name: SCHRIPEMA, DOUG
Legal Status: Private
Date Became Current: Not reported
Date Ended Current: Not reported
Owner/Operator Address: 4545 FAUNTLEROY WAY SW
Owner/Operator City,State,Zip: SEATTLE, WA 98126
Owner/Operator Telephone: 206-938-6100
Owner/Operator Telephone Ext: Not reported

Map ID
Direction
Distance
Elevation

MAP FINDINGS

Site

Database(s)

EDR ID Number
EPA ID Number

HULING BROS BUICK MAZDA (Continued)

1000257096

Owner/Operator Fax:	Not reported
Owner/Operator Email:	Not reported
Owner/Operator Indicator:	Owner
Owner/Operator Name:	HULING, STEVE
Legal Status:	Private
Date Became Current:	Not reported
Date Ended Current:	Not reported
Owner/Operator Address:	4545 FAUNTLEROY WAY SW
Owner/Operator City,State,Zip:	SEATTLE, WA 98126
Owner/Operator Telephone:	206-938-6111
Owner/Operator Telephone Ext:	Not reported
Owner/Operator Fax:	Not reported
Owner/Operator Email:	Not reported
Owner/Operator Indicator:	Owner
Owner/Operator Name:	HULING, STEVE
Legal Status:	Private
Date Became Current:	Not reported
Date Ended Current:	Not reported
Owner/Operator Address:	4545 FAUNTLEROY WAY SW
Owner/Operator City,State,Zip:	SEATTLE, WA 98126
Owner/Operator Telephone:	206-938-6111
Owner/Operator Telephone Ext:	Not reported
Owner/Operator Fax:	Not reported
Owner/Operator Email:	Not reported
Owner/Operator Indicator:	Operator
Owner/Operator Name:	HULING BROS BUICK
Legal Status:	Private
Date Became Current:	Not reported
Date Ended Current:	Not reported
Owner/Operator Address:	4545 FAUNTLEROY WAY SW
Owner/Operator City,State,Zip:	SEATTLE, WA 98126
Owner/Operator Telephone:	206-938-6111
Owner/Operator Telephone Ext:	Not reported
Owner/Operator Fax:	Not reported
Owner/Operator Email:	Not reported
Owner/Operator Indicator:	Owner
Owner/Operator Name:	HULING BROS BUICK MAZDA
Legal Status:	Private
Date Became Current:	20010305
Date Ended Current:	Not reported
Owner/Operator Address:	4545 FAUNTLEROY WAY SW
Owner/Operator City,State,Zip:	SEATTLE, WA 98126-2739
Owner/Operator Telephone:	Not reported
Owner/Operator Telephone Ext:	Not reported
Owner/Operator Fax:	Not reported
Owner/Operator Email:	Not reported
Historic Generators:	
Receive Date:	20060314
Handler Name:	HULING BROS BUICK MAZDA
Federal Waste Generator Description:	Not a generator, verified
State District Owner:	WA
Large Quantity Handler of Universal Waste:	No

Map ID
Direction
Distance
Elevation

MAP FINDINGS

Site

Database(s)

EDR ID Number
EPA ID Number

HULING BROS BUICK MAZDA (Continued)

1000257096

Recognized Trader Importer: No
Recognized Trader Exporter: No
Spent Lead Acid Battery Importer: No
Spent Lead Acid Battery Exporter: No
Current Record: No
Non Storage Recycler Activity: Not reported
Electronic Manifest Broker: Not reported

Receive Date: 20060314
Handler Name: HULING BROS BUICK MAZDA
Federal Waste Generator Description: Not a generator, verified
State District Owner: WA
Large Quantity Handler of Universal Waste: No
Recognized Trader Importer: No
Recognized Trader Exporter: No
Spent Lead Acid Battery Importer: No
Spent Lead Acid Battery Exporter: No
Current Record: No
Non Storage Recycler Activity: Not reported
Electronic Manifest Broker: Not reported

Receive Date: 20060315
Handler Name: HULING BROS BUICK MAZDA
Federal Waste Generator Description: Not a generator, verified
State District Owner: WA
Large Quantity Handler of Universal Waste: No
Recognized Trader Importer: No
Recognized Trader Exporter: No
Spent Lead Acid Battery Importer: No
Spent Lead Acid Battery Exporter: No
Current Record: Yes
Non Storage Recycler Activity: Not reported
Electronic Manifest Broker: Not reported

Receive Date: 19941231
Handler Name: HULING BROS BUICK MAZDA
Federal Waste Generator Description: Large Quantity Generator
State District Owner: WA
Large Quantity Handler of Universal Waste: No
Recognized Trader Importer: No
Recognized Trader Exporter: No
Spent Lead Acid Battery Importer: No
Spent Lead Acid Battery Exporter: No
Current Record: No
Non Storage Recycler Activity: Not reported
Electronic Manifest Broker: Not reported

Receive Date: 19940101
Handler Name: HULING BROS BUICK MAZDA
Federal Waste Generator Description: Not a generator, verified
State District Owner: WA
Large Quantity Handler of Universal Waste: No
Recognized Trader Importer: No
Recognized Trader Exporter: No
Spent Lead Acid Battery Importer: No
Spent Lead Acid Battery Exporter: No
Current Record: No

Map ID
Direction
Distance
Elevation

MAP FINDINGS

Site

Database(s)

EDR ID Number
EPA ID Number

HULING BROS BUICK MAZDA (Continued)

1000257096

Non Storage Recycler Activity:	Not reported
Electronic Manifest Broker:	Not reported
Receive Date:	19960301
Handler Name:	HULING BROS BUICK MAZDA
Federal Waste Generator Description:	Conditionally Exempt Small Quantity Generator
State District Owner:	WA
Large Quantity Handler of Universal Waste:	No
Recognized Trader Importer:	No
Recognized Trader Exporter:	No
Spent Lead Acid Battery Importer:	No
Spent Lead Acid Battery Exporter:	No
Current Record:	No
Non Storage Recycler Activity:	Not reported
Electronic Manifest Broker:	Not reported
Receive Date:	19970303
Handler Name:	HULING BROS BUICK MAZDA
Federal Waste Generator Description:	Conditionally Exempt Small Quantity Generator
State District Owner:	WA
Large Quantity Handler of Universal Waste:	No
Recognized Trader Importer:	No
Recognized Trader Exporter:	No
Spent Lead Acid Battery Importer:	No
Spent Lead Acid Battery Exporter:	No
Current Record:	No
Non Storage Recycler Activity:	Not reported
Electronic Manifest Broker:	Not reported
Receive Date:	19980302
Handler Name:	HULING BROS BUICK MAZDA
Federal Waste Generator Description:	Not a generator, verified
State District Owner:	WA
Large Quantity Handler of Universal Waste:	No
Recognized Trader Importer:	No
Recognized Trader Exporter:	No
Spent Lead Acid Battery Importer:	No
Spent Lead Acid Battery Exporter:	No
Current Record:	No
Non Storage Recycler Activity:	Not reported
Electronic Manifest Broker:	Not reported
Receive Date:	19990326
Handler Name:	HULING BROS BUICK MAZDA
Federal Waste Generator Description:	Not a generator, verified
State District Owner:	WA
Large Quantity Handler of Universal Waste:	No
Recognized Trader Importer:	No
Recognized Trader Exporter:	No
Spent Lead Acid Battery Importer:	No
Spent Lead Acid Battery Exporter:	No
Current Record:	No
Non Storage Recycler Activity:	Not reported
Electronic Manifest Broker:	Not reported
Receive Date:	20000121
Handler Name:	HULING BROS BUICK MAZDA

Map ID
Direction
Distance
Elevation

MAP FINDINGS

Site

Database(s)

EDR ID Number
EPA ID Number

HULING BROS BUICK MAZDA (Continued)

1000257096

Federal Waste Generator Description: Not a generator, verified
State District Owner: WA
Large Quantity Handler of Universal Waste: No
Recognized Trader Importer: No
Recognized Trader Exporter: No
Spent Lead Acid Battery Importer: No
Spent Lead Acid Battery Exporter: No
Current Record: No
Non Storage Recycler Activity: Not reported
Electronic Manifest Broker: Not reported

Receive Date: 20010305
Handler Name: HULING BROS BUICK MAZDA
Federal Waste Generator Description: Conditionally Exempt Small Quantity Generator
State District Owner: WA
Large Quantity Handler of Universal Waste: No
Recognized Trader Importer: No
Recognized Trader Exporter: No
Spent Lead Acid Battery Importer: No
Spent Lead Acid Battery Exporter: No
Current Record: No
Non Storage Recycler Activity: Not reported
Electronic Manifest Broker: Not reported

Receive Date: 20020301
Handler Name: HULING BROS BUICK MAZDA
Federal Waste Generator Description: Conditionally Exempt Small Quantity Generator
State District Owner: WA
Large Quantity Handler of Universal Waste: No
Recognized Trader Importer: No
Recognized Trader Exporter: No
Spent Lead Acid Battery Importer: No
Spent Lead Acid Battery Exporter: No
Current Record: No
Non Storage Recycler Activity: Not reported
Electronic Manifest Broker: Not reported

Receive Date: 20030303
Handler Name: HULING BROS BUICK MAZDA
Federal Waste Generator Description: Not a generator, verified
State District Owner: WA
Large Quantity Handler of Universal Waste: No
Recognized Trader Importer: No
Recognized Trader Exporter: No
Spent Lead Acid Battery Importer: No
Spent Lead Acid Battery Exporter: No
Current Record: No
Non Storage Recycler Activity: Not reported
Electronic Manifest Broker: Not reported

Receive Date: 20040303
Handler Name: HULING BROS BUICK MAZDA
Federal Waste Generator Description: Conditionally Exempt Small Quantity Generator
State District Owner: WA
Large Quantity Handler of Universal Waste: No
Recognized Trader Importer: No
Recognized Trader Exporter: No

Map ID
Direction
Distance
Elevation

MAP FINDINGS

Site

Database(s)

EDR ID Number
EPA ID Number

HULING BROS BUICK MAZDA (Continued)

1000257096

Spent Lead Acid Battery Importer: No
Spent Lead Acid Battery Exporter: No
Current Record: No
Non Storage Recycler Activity: Not reported
Electronic Manifest Broker: Not reported

Receive Date: 20050303
Handler Name: HULING BROS BUICK MAZDA
Federal Waste Generator Description: Conditionally Exempt Small Quantity Generator
State District Owner: WA
Large Quantity Handler of Universal Waste: No
Recognized Trader Importer: No
Recognized Trader Exporter: No
Spent Lead Acid Battery Importer: No
Spent Lead Acid Battery Exporter: No
Current Record: No
Non Storage Recycler Activity: Not reported
Electronic Manifest Broker: Not reported

Receive Date: 20060314
Handler Name: HULING BROS BUICK MAZDA
Federal Waste Generator Description: Conditionally Exempt Small Quantity Generator
State District Owner: WA
Large Quantity Handler of Universal Waste: No
Recognized Trader Importer: No
Recognized Trader Exporter: No
Spent Lead Acid Battery Importer: No
Spent Lead Acid Battery Exporter: No
Current Record: No
Non Storage Recycler Activity: Not reported
Electronic Manifest Broker: Not reported

Receive Date: 20041231
Handler Name: HULING BROS BUICK MAZDA
Federal Waste Generator Description: Not a generator, verified
State District Owner: WA
Large Quantity Handler of Universal Waste: No
Recognized Trader Importer: No
Recognized Trader Exporter: No
Spent Lead Acid Battery Importer: No
Spent Lead Acid Battery Exporter: No
Current Record: No
Non Storage Recycler Activity: Not reported
Electronic Manifest Broker: Not reported

Receive Date: 20051231
Handler Name: HULING BROS BUICK MAZDA
Federal Waste Generator Description: Not a generator, verified
State District Owner: WA
Large Quantity Handler of Universal Waste: No
Recognized Trader Importer: No
Recognized Trader Exporter: No
Spent Lead Acid Battery Importer: No
Spent Lead Acid Battery Exporter: No
Current Record: No
Non Storage Recycler Activity: Not reported
Electronic Manifest Broker: Not reported

Map ID
Direction
Distance
Elevation

MAP FINDINGS

Site

Database(s)

EDR ID Number
EPA ID Number

HULING BROS BUICK MAZDA (Continued)

1000257096

List of NAICS Codes and Descriptions:

NAICS Code: 44111
NAICS Description: NEW CAR DEALERS

Facility Has Received Notices of Violations:

Violations: No Violations Found

Evaluation Action Summary:

Evaluations: No Evaluations Found

FINDS:

Registry ID: 110070746289

Click Here:

Environmental Interest/Information System:

HAZARDOUS WASTE BIENNIAL REPORTER

Registry ID: 110005317736

Click Here:

Environmental Interest/Information System:

Washington Facility / Site Identification System (WA-FSIS) provides a means to query and display data maintained by the Washington Department of Ecology. This system contains key information for each facility/site that is currently, or has been, of interest to the Air Quality, Dam Safety, Hazardous Waste, Toxics Cleanup, and Water Quality Programs.

RCRAInfo is a national information system that supports the Resource Conservation and Recovery Act (RCRA) program through the tracking of events and activities related to facilities that generate, transport, and treat, store, or dispose of hazardous waste. RCRAInfo allows RCRA program staff to track the notification, permit, compliance, and corrective action activities required under RCRA.

[Click this hyperlink](#) while viewing on your computer to access additional FINDS: detail in the EDR Site Report.

ECHO:

Envid: 1000257096
Registry ID: 110005317736
DFR URL: <http://echo.epa.gov/detailed-facility-report?fid=110005317736>
Name: HULING BROS BUICK MAZDA
Address: 4545 FAUNTLEROY WAY SW
City,State,Zip: SEATTLE, WA 98126

ASBESTOS:

Name: Not reported
Address: 4545 FAUNTLEROY WAY SW
City,State,Zip: SEATTLE, WA
Facility Type: Not reported
Parent ID: Not reported
Form ID: 49611##1365Assur184520
Notice Date: 06/08/2011
Start Date: 06/09/2011

Map ID
Direction
Distance
Elevation

MAP FINDINGS

Site

Database(s)

EDR ID Number
EPA ID Number

HULING BROS BUICK MAZDA (Continued)

1000257096

Completion Date:	06/14/2011
Initial:	Not reported
Amended:	Not reported
On Hold:	Not reported
Off Hold:	Not reported
Emergency:	Not reported
Site Hours Start:	Not reported
Site Hours End:	Not reported
Sunday:	Not reported
Monday:	Not reported
Tuesday:	Not reported
Wednesday:	Not reported
Thursday:	Not reported
Friday:	Not reported
Saturday:	Not reported
Contractor ID:	Not reported
Phone:	Not reported
Job Site CAS:	Not reported
Project Form Email:	Not reported
Property Owner Name:	Not reported
Property Owner Agent:	Not reported
Property Owner Company:	Assured Quality Environmental, (ABCN00001365)
Property Owner Address:	Not reported
Property Owner City:	Not reported
Property Owner State:	Not reported
Property Owner Zip4:	Not reported
Property Owner Phone:	Not reported
Job Site Room:	Not reported
Facility Age:	Not reported
Facility Size:	Not reported
Facility Remodel:	Not reported
Facility Demo:	Not reported
Facility Repair:	Not reported
Facility Maint:	Not reported
Removed:	Not reported
Encapsulated:	Not reported
Quantity Sq Ft:	Not reported
Fireproofing:	Not reported
Popcorn Ceiling:	Not reported
CAB:	Not reported
Sheet Vinyl:	Not reported
Asbestos Paper:	Not reported
Boiler Insulation:	Not reported
Duct Paper:	Not reported
VAT:	Not reported
Roofing:	Not reported
Sq Ft Other:	Not reported
Sq Ft Other Text:	Not reported
Quantity Lin Ft:	Not reported
Mag Pipe Insulation:	Not reported
Air Cell Pipe Insulation:	Not reported
Ducting Insulation:	Not reported
Cement Asbestos Pipe:	Not reported
Mudded Pipe Insulation:	Not reported
Duct Tape:	Not reported
Lin Ft Other1:	Not reported
Lin Ft Other1 Text:	Not reported

Map ID
Direction
Distance
Elevation

MAP FINDINGS

Site

Database(s)

EDR ID Number
EPA ID Number

HULING BROS BUICK MAZDA (Continued)

1000257096

Lin Ft Other2:	Not reported
Lin Ft Other2 Text:	Not reported
Indoors:	Not reported
Outdoors:	Not reported
Neg Pres Enclosure:	Not reported
Glove Bag:	Not reported
Mini Enclosure:	Not reported
Critical Barriers:	Not reported
Wrap And Cut:	Not reported
Wet Methods:	Not reported
HEPA Vacuum:	Not reported
MANUALMETHODS :	Not reported
Other CM1:	Not reported
Other CM1 Text:	Not reported
Other CM2:	Not reported
Other CM2 Text:	Not reported
Half Mask APR:	Not reported
Full Face APR:	Not reported
PAPR:	Not reported
Type C Continuous:	Not reported
Type C Pressure:	Not reported
Other Resp Pro:	Not reported
Other Resp Pro Text:	Not reported
Comments:	Not reported
Date Time Submitted:	Not reported
Submitter IP Address:	Not reported
Region:	2
UBI:	602215666
Notice type:	Emergency
Project Type:	Air cell Pipe Insulation, Mag/mudded pipe Insulation, Other Square Footage
Supervisor:	Wilmar Ramirez ()
Supervisor Phone:	Not reported
Certificate Status:	EXPIRED
Name:	Not reported
Address:	4545 FAUNTLEROY WAY SW
City,State,Zip:	SEATTLE, WA
Facility Type:	Not reported
Parent ID:	Not reported
Form ID:	47260##1365Assur122995
Notice Date:	03/28/2011
Start Date:	03/28/2011
Completion Date:	04/01/2011
Initial:	Not reported
Amended:	Not reported
On Hold:	Not reported
Off Hold:	Not reported
Emergency:	Not reported
Site Hours Start:	Not reported
Site Hours End:	Not reported
Sunday:	Not reported
Monday:	Not reported
Tuesday:	Not reported
Wednesday:	Not reported
Thursday:	Not reported
Friday:	Not reported

Map ID
Direction
Distance
Elevation

MAP FINDINGS

Site

Database(s)

EDR ID Number
EPA ID Number

HULING BROS BUICK MAZDA (Continued)

1000257096

Saturday:	Not reported
Contractor ID:	Not reported
Phone:	Not reported
Job Site CAS:	Not reported
Project Form Email:	Not reported
Property Owner Name:	Not reported
Property Owner Agent:	Not reported
Property Owner Company:	Assured Quality Environmental, (ABCN00001365)
Property Owner Address:	Not reported
Property Owner City:	Not reported
Property Owner State:	Not reported
Property Owner Zip4:	Not reported
Property Owner Phone:	Not reported
Job Site Room:	Not reported
Facility Age:	Not reported
Facility Size:	Not reported
Facility Remodel:	Not reported
Facility Demo:	Not reported
Facility Repair:	Not reported
Facility Maint:	Not reported
Removed:	Not reported
Encapsulated:	Not reported
Quantity Sq Ft:	Not reported
Fireproofing:	Not reported
Popcorn Ceiling:	Not reported
CAB:	Not reported
Sheet Vinyl:	Not reported
Asbestos Paper:	Not reported
Boiler Insulation:	Not reported
Duct Paper:	Not reported
VAT:	Not reported
Roofing:	Not reported
Sq Ft Other:	Not reported
Sq Ft Other Text:	Not reported
Quantity Lin Ft:	Not reported
Mag Pipe Insulation:	Not reported
Air Cell Pipe Insulation:	Not reported
Ducting Insulation:	Not reported
Cement Asbestos Pipe:	Not reported
Mudded Pipe Insulation:	Not reported
Duct Tape:	Not reported
Lin Ft Other1:	Not reported
Lin Ft Other1 Text:	Not reported
Lin Ft Other2:	Not reported
Lin Ft Other2 Text:	Not reported
Indoors:	Not reported
Outdoors:	Not reported
Neg Pres Enclosure:	Not reported
Glove Bag:	Not reported
Mini Enclosure:	Not reported
Critical Barriers:	Not reported
Wrap And Cut:	Not reported
Wet Methods:	Not reported
HEPA Vacuum:	Not reported
MANUALMETHODS :	Not reported
Other CM1:	Not reported
Other CM1 Text:	Not reported

Map ID
Direction
Distance
Elevation

MAP FINDINGS

Site

Database(s)

EDR ID Number
EPA ID Number

HULING BROS BUICK MAZDA (Continued)

1000257096

Other CM2:	Not reported
Other CM2 Text:	Not reported
Half Mask APR:	Not reported
Full Face APR:	Not reported
PAPR:	Not reported
Type C Continuous:	Not reported
Type C Pressure:	Not reported
Other Resp Pro:	Not reported
Other Resp Pro Text:	Not reported
Comments:	Not reported
Date Time Submitted:	Not reported
Submitter IP Address:	Not reported
Region:	2
UBI:	602215666
Notice type:	Initial
Project Type:	Mag/mudded pipe Insulation, Other linear footage
Supervisor:	Dennis Staples ()
Supervisor Phone:	Not reported
Certificate Status:	EXPIRED
Name:	Not reported
Address:	4545 FAUNTLEROY WAY SW
City,State,Zip:	SEATTLE, WA
Facility Type:	Not reported
Parent ID:	Not reported
Form ID:	47008##1365Assur200316
Notice Date:	03/18/2011
Start Date:	03/28/2011
Completion Date:	04/01/2011
Initial:	Not reported
Amended:	Not reported
On Hold:	Not reported
Off Hold:	Not reported
Emergency:	Not reported
Site Hours Start:	Not reported
Site Hours End:	Not reported
Sunday:	Not reported
Monday:	Not reported
Tuesday:	Not reported
Wednesday:	Not reported
Thursday:	Not reported
Friday:	Not reported
Saturday:	Not reported
Contractor ID:	Not reported
Phone:	Not reported
Job Site CAS:	Not reported
Project Form Email:	Not reported
Property Owner Name:	Not reported
Property Owner Agent:	Not reported
Property Owner Company:	Assured Quality Environmental, (ABCN00001365)
Property Owner Address:	Not reported
Property Owner City:	Not reported
Property Owner State:	Not reported
Property Owner Zip4:	Not reported
Property Owner Phone:	Not reported
Job Site Room:	Not reported
Facility Age:	Not reported

Map ID
Direction
Distance
Elevation

MAP FINDINGS

Site

Database(s)

EDR ID Number
EPA ID Number

HULING BROS BUICK MAZDA (Continued)

1000257096

Facility Size:	Not reported
Facility Remodel:	Not reported
Facility Demo:	Not reported
Facility Repair:	Not reported
Facility Maint:	Not reported
Removed:	Not reported
Encapsulated:	Not reported
Quantity Sq Ft:	Not reported
Fireproofing:	Not reported
Popcorn Ceiling:	Not reported
CAB:	Not reported
Sheet Vinyl:	Not reported
Asbestos Paper:	Not reported
Boiler Insulation:	Not reported
Duct Paper:	Not reported
VAT:	Not reported
Roofing:	Not reported
Sq Ft Other:	Not reported
Sq Ft Other Text:	Not reported
Quantity Lin Ft:	Not reported
Mag Pipe Insulation:	Not reported
Air Cell Pipe Insulation:	Not reported
Ducting Insulation:	Not reported
Cement Asbestos Pipe:	Not reported
Mudded Pipe Insulation:	Not reported
Duct Tape:	Not reported
Lin Ft Other1:	Not reported
Lin Ft Other1 Text:	Not reported
Lin Ft Other2:	Not reported
Lin Ft Other2 Text:	Not reported
Indoors:	Not reported
Outdoors:	Not reported
Neg Pres Enclosure:	Not reported
Glove Bag:	Not reported
Mini Enclosure:	Not reported
Critical Barriers:	Not reported
Wrap And Cut:	Not reported
Wet Methods:	Not reported
HEPA Vacuum:	Not reported
MANUALMETHODS :	Not reported
Other CM1:	Not reported
Other CM1 Text:	Not reported
Other CM2:	Not reported
Other CM2 Text:	Not reported
Half Mask APR:	Not reported
Full Face APR:	Not reported
PAPR:	Not reported
Type C Continuous:	Not reported
Type C Pressure:	Not reported
Other Resp Pro:	Not reported
Other Resp Pro Text:	Not reported
Comments:	Not reported
Date Time Submitted:	Not reported
Submitter IP Address:	Not reported
Region:	2
UBI:	602215666
Notice type:	Initial

Map ID
Direction
Distance
Elevation

MAP FINDINGS

Site

Database(s)

EDR ID Number
EPA ID Number

HULING BROS BUICK MAZDA (Continued)

1000257096

Project Type:	Mag/mudded pipe Insulation, Other linear footage
Supervisor:	Dennis Staples ()
Supervisor Phone:	Not reported
Certificate Status:	EXPIRED
Name:	Not reported
Address:	4545 FAUNTLEROY WAY SW
City,State,Zip:	SEATTLE, WA
Facility Type:	Not reported
Parent ID:	Not reported
Form ID:	47300##1365Assur159802
Notice Date:	03/28/2011
Start Date:	03/29/2011
Completion Date:	04/02/2011
Initial:	Not reported
Amended:	Not reported
On Hold:	Not reported
Off Hold:	Not reported
Emergency:	Not reported
Site Hours Start:	Not reported
Site Hours End:	Not reported
Sunday:	Not reported
Monday:	Not reported
Tuesday:	Not reported
Wednesday:	Not reported
Thursday:	Not reported
Friday:	Not reported
Saturday:	Not reported
Contractor ID:	Not reported
Phone:	Not reported
Job Site CAS:	Not reported
Project Form Email:	Not reported
Property Owner Name:	Not reported
Property Owner Agent:	Not reported
Property Owner Company:	Assured Quality Environmental, (ABCN00001365)
Property Owner Address:	Not reported
Property Owner City:	Not reported
Property Owner State:	Not reported
Property Owner Zip4:	Not reported
Property Owner Phone:	Not reported
Job Site Room:	Not reported
Facility Age:	Not reported
Facility Size:	Not reported
Facility Remodel:	Not reported
Facility Demo:	Not reported
Facility Repair:	Not reported
Facility Maint:	Not reported
Removed:	Not reported
Encapsulated:	Not reported
Quantity Sq Ft:	Not reported
Fireproofing:	Not reported
Popcorn Ceiling:	Not reported
CAB:	Not reported
Sheet Vinyl:	Not reported
Asbestos Paper:	Not reported
Boiler Insulation:	Not reported
Duct Paper:	Not reported

Map ID
Direction
Distance
Elevation

MAP FINDINGS

Site

Database(s)

EDR ID Number
EPA ID Number

HULING BROS BUICK MAZDA (Continued)

1000257096

VAT:	Not reported
Roofing:	Not reported
Sq Ft Other:	Not reported
Sq Ft Other Text:	Not reported
Quantity Lin Ft:	Not reported
Mag Pipe Insulation:	Not reported
Air Cell Pipe Insulation:	Not reported
Ducting Insulation:	Not reported
Cement Asbestos Pipe:	Not reported
Mudded Pipe Insulation:	Not reported
Duct Tape:	Not reported
Lin Ft Other1:	Not reported
Lin Ft Other1 Text:	Not reported
Lin Ft Other2:	Not reported
Lin Ft Other2 Text:	Not reported
Indoors:	Not reported
Outdoors:	Not reported
Neg Pres Enclosure:	Not reported
Glove Bag:	Not reported
Mini Enclosure:	Not reported
Critical Barriers:	Not reported
Wrap And Cut:	Not reported
Wet Methods:	Not reported
HEPA Vacuum:	Not reported
MANUALMETHODS :	Not reported
Other CM1:	Not reported
Other CM1 Text:	Not reported
Other CM2:	Not reported
Other CM2 Text:	Not reported
Half Mask APR:	Not reported
Full Face APR:	Not reported
PAPR:	Not reported
Type C Continuous:	Not reported
Type C Pressure:	Not reported
Other Resp Pro:	Not reported
Other Resp Pro Text:	Not reported
Comments:	Not reported
Date Time Submitted:	Not reported
Submitter IP Address:	Not reported
Region:	2
UBI:	602215666
Notice type:	Initial
Project Type:	Mag/mudded pipe Insulation, Other linear footage
Supervisor:	Dennis Staples ()
Supervisor Phone:	Not reported
Certificate Status:	EXPIRED
Name:	Not reported
Address:	4545 FAUNTLEROY WAY SW
City,State,Zip:	SEATTLE, WA
Facility Type:	Not reported
Parent ID:	Not reported
Form ID:	47374##1365Assur996601
Notice Date:	03/30/2011
Start Date:	03/29/2011
Completion Date:	04/02/2011
Initial:	Not reported

Map ID
Direction
Distance
Elevation

MAP FINDINGS

Site

Database(s)

EDR ID Number
EPA ID Number

HULING BROS BUICK MAZDA (Continued)

1000257096

Amended:	Not reported
On Hold:	Not reported
Off Hold:	Not reported
Emergency:	Not reported
Site Hours Start:	Not reported
Site Hours End:	Not reported
Sunday:	Not reported
Monday:	Not reported
Tuesday:	Not reported
Wednesday:	Not reported
Thursday:	Not reported
Friday:	Not reported
Saturday:	Not reported
Contractor ID:	Not reported
Phone:	Not reported
Job Site CAS:	Not reported
Project Form Email:	Not reported
Property Owner Name:	Not reported
Property Owner Agent:	Not reported
Property Owner Company:	Assured Quality Environmental, (ABCN00001365)
Property Owner Address:	Not reported
Property Owner City:	Not reported
Property Owner State:	Not reported
Property Owner Zip4:	Not reported
Property Owner Phone:	Not reported
Job Site Room:	Not reported
Facility Age:	Not reported
Facility Size:	Not reported
Facility Remodel:	Not reported
Facility Demo:	Not reported
Facility Repair:	Not reported
Facility Maint:	Not reported
Removed:	Not reported
Encapsulated:	Not reported
Quantity Sq Ft:	Not reported
Fireproofing:	Not reported
Popcorn Ceiling:	Not reported
CAB:	Not reported
Sheet Vinyl:	Not reported
Asbestos Paper:	Not reported
Boiler Insulation:	Not reported
Duct Paper:	Not reported
VAT:	Not reported
Roofing:	Not reported
Sq Ft Other:	Not reported
Sq Ft Other Text:	Not reported
Quantity Lin Ft:	Not reported
Mag Pipe Insulation:	Not reported
Air Cell Pipe Insulation:	Not reported
Ducting Insulation:	Not reported
Cement Asbestos Pipe:	Not reported
Mudded Pipe Insulation:	Not reported
Duct Tape:	Not reported
Lin Ft Other1:	Not reported
Lin Ft Other1 Text:	Not reported
Lin Ft Other2:	Not reported
Lin Ft Other2 Text:	Not reported

Map ID
Direction
Distance
Elevation

MAP FINDINGS

Site

Database(s)

EDR ID Number
EPA ID Number

HULING BROS BUICK MAZDA (Continued)

1000257096

Indoors: Not reported
Outdoors: Not reported
Neg Pres Enclosure: Not reported
Glove Bag: Not reported
Mini Enclosure: Not reported
Critical Barriers: Not reported
Wrap And Cut: Not reported
Wet Methods: Not reported
HEPA Vacuum: Not reported
MANUALMETHODS : Not reported
Other CM1: Not reported
Other CM1 Text: Not reported
Other CM2: Not reported
Other CM2 Text: Not reported
Half Mask APR: Not reported
Full Face APR: Not reported
PAPR: Not reported
Type C Continuous: Not reported
Type C Pressure: Not reported
Other Resp Pro: Not reported
Other Resp Pro Text: Not reported
Comments: Not reported
Date Time Submitted: Not reported
Submitter IP Address: Not reported
Region: 2
UBI: 602215666
Notice type: Initial
Project Type: Mag/mudded pipe Insulation, Other linear footage
Supervisor: Dennis Staples ()
Supervisor Phone: Not reported
Certificate Status: EXPIRED

WA MANIFEST:

Name: HULING BROS BUICK MAZDA
Address: 4545 FAUNTLEROY WAY SW
City,State,Zip: SEATTLE, WA 98116
Facility Address 2: Not reported
Facility ID: 30616213
EPA ID: WAD027439215
NAICS: 44111
State Waste Code Desc: Not reported
Federal Waste Code Desc: Not reported
Form Comm: Not reported
Data Year: Not reported
Permit by Rule: No
Mailing Address 2: Not reported
Treatment by Generator: No
Mixed Radioactive Waste: No
Importer of Hazardous Waste: No
Immediate Recycler: No
Treatment/Storage/Disposal/Recycling Facility: No
Generator of Dangerous Fuel Waste: No
Generator Marketing to Burner: No
Other Marketers (i.e., blender, distributor, etc.): No
Utility Boiler Burner: No
Industry Boiler Burner: No
Industrial Furnace: No

Map ID
Direction
Distance
Elevation

MAP FINDINGS

Site

Database(s)

EDR ID Number
EPA ID Number

HULING BROS BUICK MAZDA (Continued)

1000257096

Smelter Defferal:	No
Universal Waste:	Not reported
Off-Specification:	Not reported
LN Address 2:	Not reported
Tax Reg #:	178094608
Business Type:	automotive dealership
Mail Name:	Huling Bros Buick
Mailing Address:	4545 Fauntleroy Way SW
Mailing City,State,Zip:	SEATTLE, WA 98126-2739
Legal Organization Name:	Huling Bros Buick
Legal Organization Type:	Private
Legal Contact:	Steve Huling
Legal Address:	4545 Fauntleroy Way SW
Legal Address 2:	Not reported
Legal City,State,Zip:	SEATTLE, WA 98126-2739
Legal Phone Number:	(206)938-6111
Legal Effective Date:	03/05/2001
Land Organization Name:	Not reported
Land Organization Type:	Private
Land Contact:	Steve Huling
Land Address:	4545 Fauntleroy Way SW
Land City,State,Zip:	SEATTLE, WA 98126-2739
Land Phone Number:	(206)938-6111
Operator Organization Name:	Huling Bros Buick
Operator Organization Type:	Private
Operator:	Pete Shelton
Operator Address:	4545 Fauntleroy Way SW
Operator Address 2:	Not reported
Operator City,State,Zip:	SEATTLE, WA 98126-2739
Operator Phone Number:	(206)938-6111
Operator Effective Date:	07/19/1996
Site Contact:	Pete Shelton
Site Contact Address:	4545 Fauntleroy Way SW
Contact City,State,Zip:	SEATTLE, WA 98126-2739
Site Contact Phone Number:	(206)938-6100
Site Contact Email:	Not reported
Gen Status Code:	SQG
Monthly Generation:	No
Batch Generation:	Yes
One Time Generation:	No
Transport Own Waste:	No
Tranports Other Waste:	No
Recycler Onsite:	No
Transfer Facility:	No
Other Exemption:	Not reported
UW Battery Gen:	No
Used Oil Transporter:	No
Used Oil Transfer Facility:	No
Used Oil Processor:	No
Used Oil Refiner:	No
Used Oil Fuel Marketer Directs Shipments:	No
Used Oil Fuel Marketer Meets Specs:	No
Site Contact Address 2:	Not reported
SIC Code:	Not reported
CRK Number:	Not reported
Active:	Not reported
CAS Number:	Not reported

Map ID
 Direction
 Distance
 Elevation

MAP FINDINGS

Site

Database(s)

EDR ID Number
 EPA ID Number

HULING BROS BUICK MAZDA (Continued)

1000257096

Chemical Name:	Not reported
EHS:	Not reported
EHS CAS Number:	Not reported
EHS Name:	Not reported

B23
NNE
 < 1/8
 0.032 mi.
 171 ft.

COLE S AUTO REPAIR
4509 38TH AVE SW
SEATTLE, WA
 Site 6 of 12 in cluster B

EDR Hist Auto **1009373928**
 N/A

Relative:
Lower

EDR Hist Auto

Actual:
 255 ft.

Year:	Name:	Type:
1951	COLE S AUTO REPAIR	AUTOMOBILE REPAIRING
1979	DALES AUTOMOTIVE MACHINE SHOP	General Automotive Repair Shops
1980	DALES AUTOMOTIVE MACHINE SHOP	General Automotive Repair Shops
1982	DALES AUTOMOTIVE MACHINE SHOP	General Automotive Repair Shops
1983	DALES AUTOMOTIVE MACHINE SHOP	General Automotive Repair Shops
1985	DALES AUTOMOTIVE MACHINE SHOP	General Automotive Repair Shops

D24
WNW
 < 1/8
 0.036 mi.
 191 ft.

PACIFIC DYE WORKS INC.
4537 39TH AVE SW
SEATTLE, WA
 Site 4 of 4 in cluster D

EDR Hist Cleaner **1009344847**
 N/A

Relative:
Higher

EDR Hist Cleaner

Actual:
 270 ft.

Year:	Name:	Type:
1930	PACIFIC DYE WORKS	CLOTHES PRESSERS AND CLEANERS
1935	PACIFIC DYE WORKS INC	CLOTHES PRESSERS AND CLEANERS
1940	PACIFIC DYE WORKS INC.	CLOTHES PRESSERS AND CLEANERS
1940	PACIFIC DYE WORKS INC.	DYERS AND CLEANERS
1940	PACIFIC DYE WORKS INC	CLEANERS AND DYERS
1940	PACIFIC DYE WORKS INC	DRY CLEANING
1940	PACIFIC FUR DYERS	DYERS AND CLEANERS
1944	PACIFIC DYE WORKS	CLOTHES PRESSERS AND CLEANERS
1951	PACIFIC CLEANERS	CLEANERS AND DYERS

B25
NNE
 < 1/8
 0.039 mi.
 207 ft.

MISHA 76
4508 FAUNTLEROY WAY SW
SEATTLE, WA 98126
 Site 7 of 12 in cluster B

EDR Hist Auto **1021812242**
 N/A

Relative:
Lower

EDR Hist Auto

Actual:
 250 ft.

Year:	Name:	Type:
2008	MISHA 76	Gasoline Service Stations
2009	MISHA 76	Gasoline Service Stations
2010	MISHA 76	Gasoline Service Stations
2011	MISHA 76	Gasoline Service Stations

Map ID
Direction
Distance
Elevation

MAP FINDINGS

Site

Database(s)

EDR ID Number
EPA ID Number

C26
SW
< 1/8
0.045 mi.
236 ft.

AA RENTALS WEST SEATTLE
4722 FAUNTLEROY WAY SW
SEATTLE, WA 98116

VCP
ALLSITES
CSCSL NFA

S104971544
N/A

Site 2 of 7 in cluster C

Relative:
Higher
Actual:
270 ft.

VCP:

Name: AA RENTALS WEST SEATTLE
Address: 4722 FAUNTLEROY WAY SW
City,State,Zip: SEATTLE, WA 98116
edr_fstat: WA
edr_fzip: 98116
edr_fcnty: KING
edr_zip: Not reported
Facility ID: 78535435
VCP Status: NFA
Past VCP: Not reported
Current VCP: Not reported
NFA Type: SEATTLE, WA 98116
Date NFA: SEATTLE, WA 98116
Rank: SEATTLE, WA 98116
Cleanup Siteid: 2962
Contaminant Name: Petroleum Products-Unspecified
Soil: Remediated-Below

Name: AA RENTALS WEST SEATTLE
Address: 4722 FAUNTLEROY WAY SW
City,State,Zip: SEATTLE, WA 98116
edr_fstat: WA
edr_fzip: 98116
edr_fcnty: KING
edr_zip: Not reported
Facility ID: 78535435
VCP Status: NFA
Past VCP: Not reported
Current VCP: Not reported
NFA Type: SEATTLE, WA 98116
Date NFA: SEATTLE, WA 98116
Rank: SEATTLE, WA 98116
Cleanup Siteid: 2962
Contaminant Name: Petroleum-Diesel
Soil: Remediated-Below

Name: AA RENTALS WEST SEATTLE
Address: 4722 FAUNTLEROY WAY SW
City,State,Zip: SEATTLE, WA 98116
edr_fstat: WA
edr_fzip: 98116
edr_fcnty: KING
edr_zip: Not reported
Facility ID: 78535435
VCP Status: NFA
Past VCP: Not reported
Current VCP: Not reported
NFA Type: SEATTLE, WA 98116
Date NFA: SEATTLE, WA 98116
Rank: SEATTLE, WA 98116
Cleanup Siteid: 2962
Contaminant Name: Petroleum-Other

Map ID
Direction
Distance
Elevation

MAP FINDINGS

Site

Database(s)

EDR ID Number
EPA ID Number

AA RENTALS WEST SEATTLE (Continued)

S104971544

Soil: Remediated-Below

ALLSITES:

Name: AA RENTALS WEST SEATTLE
Facility Id: 78535435

Interaction: 64658
Interaction 1: I
Interaction 2: VOLCLNST
Ecology Program: TOXICS
Program Data: ISIS
Facility Alt.: AA RENTALS WEST SEATTLE
Program ID: Not reported
Date Interaction: 2000-03-31 00:00:00
Date Interaction 3: Voluntary Cleanup Sites
Latitude: 47.560549389999998
Longitude: -122.38081711

Interaction: 138172
Interaction 1: A
Interaction 2: VOLCLNST
Ecology Program: TOXICS
Program Data: ISIS
Facility Alt.: AA Rentals West Seattle
Program ID: NW3306
Date Interaction: 2021-02-12 00:00:00
Date Interaction 3: Voluntary Cleanup Sites
Latitude: 47.560549389999998
Longitude: -122.38081711

CSCSL NFA:

Name: AA RENTALS WEST SEATTLE
Address: 4722 FAUNTLEROY WAY SW
City,State,Zip: SEATTLE, WA 98116
Facility/Site Id: 78535435
CS Id: 2962
NFA Date: 09/24/2021
Alternate Site Names: Not reported
NFA Reason: Voluntary Cleanup Program Review
Site Status: NFA
Region: Northwest
Contaminant Name: Petroleum Products-Unspecified
Ground Water: Not reported
Surface Water: Not reported
Soil: Remediated-Below
Sediment: Not reported
Air: Not reported
Bedrock: Not reported
Latitude: 47.560555
Longitude: -122.380832

Name: AA RENTALS WEST SEATTLE
Address: 4722 FAUNTLEROY WAY SW
City,State,Zip: SEATTLE, WA 98116

Map ID
Direction
Distance
Elevation

MAP FINDINGS

Site

Database(s)

EDR ID Number
EPA ID Number

AA RENTALS WEST SEATTLE (Continued)

S104971544

Facility/Site Id: 78535435
CS Id: 2962
NFA Date: 09/24/2021
Alternate Site Names: Not reported
NFA Reason: Voluntary Cleanup Program Review
Site Status: NFA
Region: Northwest
Contaminant Name: Petroleum-Diesel
Ground Water: Not reported
Surface Water: Not reported
Soil: Remediated-Below
Sediment: Not reported
Air: Not reported
Bedrock: Not reported
Latitude: 47.560555
Longitude: -122.380832

Name: AA RENTALS WEST SEATTLE
Address: 4722 FAUNTLEROY WAY SW
City,State,Zip: SEATTLE, WA 98116
Facility/Site Id: 78535435
CS Id: 2962
NFA Date: 09/24/2021
Alternate Site Names: Not reported
NFA Reason: Voluntary Cleanup Program Review
Site Status: NFA
Region: Northwest
Contaminant Name: Petroleum-Other
Ground Water: Not reported
Surface Water: Not reported
Soil: Remediated-Below
Sediment: Not reported
Air: Not reported
Bedrock: Not reported
Latitude: 47.560555
Longitude: -122.380832

C27
SW
< 1/8
0.045 mi.
236 ft.

KUBOTA BROS AUTO SERVICE
4722 FAUNTLEROY WAY SW
SEATTLE, WA

EDR Hist Auto **1009374571**
N/A

Site 3 of 7 in cluster C

Relative:
Higher

EDR Hist Auto

Actual:
270 ft.

Year: Name:
1970 KUBOTA BROS AUTO SERVICE

Type:
AUTOMOBILE REPAIRING

MAP FINDINGS

Map ID
Direction
Distance
Elevation

Site

Database(s)

EDR ID Number
EPA ID Number

E28
ESE
< 1/8
0.045 mi.
237 ft.

LIEN ANIMAL CLINIC
3710 SW ALASKA ST
SEATTLE, WA 98126

Site 1 of 6 in cluster E

CSCSL **S109824130**
VCP **N/A**
ALLSITES
SPILLS

Relative:
Higher

Actual:
263 ft.

CSCSL:
Name: LIEN ANIMAL CLINIC
Address: 3710 SW ALASKA ST
City,State,Zip: SEATTLE, WA 98126
Facility ID: 16399
Region: Northwest
Lat/Long: 47.561332024429 / -122.3792487598
Clean Up Siteid: 1898
Site Status: Cleanup Started
Contaminant Name: Petroleum Products-Unspecified
Alternate Site Names: Lien Animal Clinic (Off-Property),Lien Animal Clinic (Property NFA)
Site Rank: Not reported
Has Institutional Control:Not reported
Past VCP: True
Current VCP: Not reported
Ground Water: Not reported
Surface Water: Not reported
Soil: Remediated-Below
Sediment: Not reported
Air: Not reported
Bedrock: Not reported
Responsible Unit: Northwest

Name: LIEN ANIMAL CLINIC
Address: 3710 SW ALASKA ST
City,State,Zip: SEATTLE, WA 98126
Facility ID: 16399
Region: Northwest
Lat/Long: 47.561332024429 / -122.3792487598
Clean Up Siteid: 1898
Site Status: Cleanup Started
Contaminant Name: Petroleum-Other
Alternate Site Names: Lien Animal Clinic (Off-Property),Lien Animal Clinic (Property NFA)
Site Rank: Not reported
Has Institutional Control:Not reported
Past VCP: True
Current VCP: Not reported
Ground Water: Not reported
Surface Water: Not reported
Soil: Confirmed Above Cleanup Levels
Sediment: Not reported
Air: Not reported
Bedrock: Not reported
Responsible Unit: Northwest

VCP:
Name: LIEN ANIMAL CLINIC
Address: 3710 SW ALASKA ST
City,State,Zip: SEATTLE, WA 98126
edr_fstat: WA
edr_fzip: 98126
edr_fcnty: KING
edr_zip: Not reported

Map ID
 Direction
 Distance
 Elevation

MAP FINDINGS

Site

Database(s)

EDR ID Number
 EPA ID Number

LIEN ANIMAL CLINIC (Continued)

S109824130

Facility ID: 16399
 VCP Status: Cleanup Started
 Past VCP: TRUE
 Current VCP: Not reported
 NFA Type: SEATTLE, WA 98126
 Date NFA: SEATTLE, WA 98126
 Rank: SEATTLE, WA 98126
 Cleanup Siteid: 1898
 Contaminant Name: Petroleum Products-Unspecified
 Soil: Remediated-Below

Name: LIEN ANIMAL CLINIC
 Address: 3710 SW ALASKA ST
 City,State,Zip: SEATTLE, WA 98126
 edr_fstat: WA
 edr_fzip: 98126
 edr_fcnty: KING
 edr_zip: Not reported
 Facility ID: 16399
 VCP Status: Cleanup Started
 Past VCP: TRUE
 Current VCP: Not reported
 NFA Type: SEATTLE, WA 98126
 Date NFA: SEATTLE, WA 98126
 Rank: SEATTLE, WA 98126
 Cleanup Siteid: 1898
 Contaminant Name: Petroleum-Other
 Soil: Confirmed Above Cleanup Levels

ALLSITES:

Name: LIEN ANIMAL CLINIC
 Facility Id: 16399

Interaction: 128283
 Interaction 1: A
 Interaction 2: SCS
 Ecology Program: TOXICS
 Program Data: ISIS
 Facility Alt.: Lien Animal Clinic (Off-Property)
 Program ID: Not reported
 Date Interaction: 2010-03-09 00:00:00
 Date Interaction 3: State Cleanup Site
 Latitude: 47.561326252000001
 Longitude: -122.37924595600001

Interaction: 78605
 Interaction 1: I
 Interaction 2: VOLCLNST
 Ecology Program: TOXICS
 Program Data: ISIS
 Facility Alt.: Lien Animal Clinic
 Program ID: nw2184
 Date Interaction: 2009-07-31 00:00:00
 Date Interaction 3: Voluntary Cleanup Sites
 Latitude: 47.561326252000001
 Longitude: -122.37924595600001

Map ID
 Direction
 Distance
 Elevation

MAP FINDINGS

Site

Database(s)

EDR ID Number
 EPA ID Number

LIEN ANIMAL CLINIC (Continued)

S109824130

SPILLS ERTS:

Facility Site ID:	Not reported
Name:	LIEN ANIMAL CLINIC
Address:	3710 SW ALASKA ST
City,State,Zip:	SEATTLE, WA
Program Name:	Toxics Cleanup
Incident ID:	611957
Incident Status:	Historic
Incident Date:	Not reported
Initial Report Activity Name:	Other
Initial Report Cause Category:	Accident
Initial Report Cause Name:	Other
Initial Report Medium Name:	Soil
Initial Report Medium Category:	Ground
Initial Report Source Name:	Undetermined
Initial Report Source Category:	Historical
Initial Report Substance Name:	Other
Initial Report Substance Category:	Oil
Initial Report Substance Quantity:	Not reported
Initial Report Substance Unit Of Measure:	Not reported
Potentially Responsible Party First Name:	TIMOTHY
Potentially Responsible Party Last Name:	DRAABEL
Potentially Responsible Party Organization:	LIEN ANIMAL CLINIC
External Reference Number:	Not reported
Latitude:	Not reported
Longitude:	Not reported

C29
SW
 < 1/8
 0.046 mi.
 243 ft.

SERLES BROS GILMORE SUPER SERVICE
3901 W ALASKA
SEATTLE, WA

EDR Hist Auto 1009371279
N/A

Site 4 of 7 in cluster C

Relative:
Higher

EDR Hist Auto

Actual:
 271 ft.

Year:	Name:	Type:
1935	SERLES BROS	GASOLINE AND OIL SERVICE STATIONS
1940	LYNN JOEL W	AUTOMOBILE REPAIRING
1940	SERLES BROS GILMORE SUPER SERVI	GASOLINE AND OIL SERVICE STATIONS
1944	SERIES BROS GILMORE SUPER SERVI	GASOLINE AND OIL SERVICE STATIONS
1951	FRANK S AUTO REPAIR	AUTOMOBILE REPAIRING
1951	GENE S TEXACO SERVICE	GASOLINE STATIONS
1955	GENE S TEXACO SERVICE	GAS STATIONS
1960	POWDERS TEXACO SERVICE	GASOLINE STATIONS
1960	HOFFMAN S AUTO REBUILD	AUTOMOBILE REPAIRING

MAP FINDINGS

Map ID
 Direction
 Distance
 Elevation

Site

Database(s)

EDR ID Number
 EPA ID Number

F30 **CAMPAGNARO ESTATE**
South **4721 38TH AVE SW**
< 1/8 **SEATTLE, WA 98126**
0.048 mi.
256 ft. **Site 1 of 2 in cluster F**

LUST **U003888613**
UST **N/A**
ALLSITES
CSCSL NFA

Relative:
Higher
Actual:
278 ft.

LUST:
 Name: CAMPAGNARO ESTATE
 Address: 4721 38TH AVE SW
 City,State,Zip: SEATTLE, WA 98126
 Facility ID: 42918918
 Lust Status Type: LUST - NFA
 Cleanup Site ID: 9150
 Cleanup Unit Type: Not reported
 Process Type: Not reported
 Cleanup Unit Name: John & Maria Campagnaro LLC
 Response Section: Northwest
 Release Date: 07/31/2002
 Lust Date: 10/03/2011
 Region: Northwest
 Lust ID: 6117
 UST ID: 612031
 Contaminant Name: Petroleum-Gasoline
 Ground Water: Not reported
 Surface Water: Not reported
 Soil: Remediated-Below
 Sediment: Not reported
 Air: Not reported
 Bedrock: Not reported
 Lat/Long: 47.560525 / -122.38050

Name: CAMPAGNARO ESTATE
 Address: 4721 38TH AVE SW
 City,State,Zip: SEATTLE, WA 98126
 Facility ID: 42918918
 Lust Status Type: LUST - NFA
 Cleanup Site ID: 9150
 Cleanup Unit Type: Not reported
 Process Type: Not reported
 Cleanup Unit Name: John & Maria Campagnaro LLC
 Response Section: Northwest
 Release Date: 07/31/2002
 Lust Date: 10/03/2011
 Region: Northwest
 Lust ID: 6117
 UST ID: 612031
 Contaminant Name: Benzene
 Ground Water: Not reported
 Surface Water: Not reported
 Soil: Remediated-Below
 Sediment: Not reported
 Air: Not reported
 Bedrock: Not reported
 Lat/Long: 47.560525 / -122.38050

Name: CAMPAGNARO ESTATE
 Address: 4721 38TH AVE SW
 City,State,Zip: SEATTLE, WA 98126
 Facility ID: 42918918

Map ID
Direction
Distance
Elevation

MAP FINDINGS

Site

Database(s)

EDR ID Number
EPA ID Number

CAMPAGNARO ESTATE (Continued)

U003888613

Lust Status Type: LUST - NFA
Cleanup Site ID: 9150
Cleanup Unit Type: Not reported
Process Type: Not reported
Cleanup Unit Name: John & Maria Campagnaro LLC
Response Section: Northwest
Release Date: 07/31/2002
Lust Date: 10/03/2011
Region: Northwest
Lust ID: 6117
UST ID: 612031
Contaminant Name: Petroleum-Other
Ground Water: Not reported
Surface Water: Not reported
Soil: Remediated-Below
Sediment: Not reported
Air: Not reported
Bedrock: Not reported
Lat/Long: 47.560525 / -122.38050

Name: CAMPAGNARO ESTATE
Address: 4721 38TH AVE SW
City,State,Zip: SEATTLE, WA 98126
Facility ID: 42918918
Lust Status Type: LUST - NFA
Cleanup Site ID: 9150
Cleanup Unit Type: Not reported
Process Type: Not reported
Cleanup Unit Name: John & Maria Campagnaro LLC
Response Section: Northwest
Release Date: 07/31/2002
Lust Date: 10/03/2011
Region: Northwest
Lust ID: 6117
UST ID: 612031
Contaminant Name: Non-Halogenated Solvents
Ground Water: Not reported
Surface Water: Not reported
Soil: Below Cleanup Levels
Sediment: Not reported
Air: Not reported
Bedrock: Not reported
Lat/Long: 47.560525 / -122.38050

Name: CAMPAGNARO ESTATE
Address: 4721 38TH AVE SW
City,State,Zip: SEATTLE, WA 98126
Facility ID: 42918918
Lust Status Type: LUST - NFA
Cleanup Site ID: 9150
Cleanup Unit Type: Not reported
Process Type: Not reported
Cleanup Unit Name: John & Maria Campagnaro LLC
Response Section: Northwest
Release Date: 07/31/2002
Lust Date: 10/03/2011
Region: Northwest

Map ID
Direction
Distance
Elevation

MAP FINDINGS

Site

Database(s)

EDR ID Number
EPA ID Number

CAMPAGNARO ESTATE (Continued)

U003888613

Lust ID: 6117
UST ID: 612031
Contaminant Name: Polychlorinated biPhenyls (PCB)
Ground Water: Not reported
Surface Water: Not reported
Soil: Below Cleanup Levels
Sediment: Not reported
Air: Not reported
Bedrock: Not reported
Lat/Long: 47.560525 / -122.38050

Name: CAMPAGNARO ESTATE
Address: 4721 38TH AVE SW
City,State,Zip: SEATTLE, WA 98126
Facility ID: 42918918
Lust Status Type: LUST - NFA
Cleanup Site ID: 9150
Cleanup Unit Type: Not reported
Process Type: Not reported
Cleanup Unit Name: John & Maria Campagnaro LLC
Response Section: Northwest
Release Date: 07/31/2002
Lust Date: 10/03/2011
Region: Northwest
Lust ID: 6117
UST ID: 612031
Contaminant Name: Petroleum-Diesel
Ground Water: Not reported
Surface Water: Not reported
Soil: Remediated-Below
Sediment: Not reported
Air: Not reported
Bedrock: Not reported
Lat/Long: 47.560525 / -122.38050

UST:
Name: CAMPAGNARO ESTATE
Address: 4721 38TH AVE SW
City: SEATTLE
Zip: 98126
Facility ID: 42918918
Site Id: 612031
Decimal Latitude: 47.560525443
Decimal Longitude: -122.38050639

Tank Name: 1
Tag Number: Not reported
Tank Status: Removed
Tank Status Date: 5/2/2002
Tank Install Date: Not reported
Tank Closure Date: 2/5/2003
Capacity Range: 111 TO 1,100 Gallons
Tank Permit Expiration Date: Not reported
Tank Upgrade Date: Not reported
Tank Spill Prevention: Not reported
Tank Overfill Prevention: Not reported
Tank Material: Not reported

Map ID
Direction
Distance
Elevation

MAP FINDINGS

Site

Database(s)

EDR ID Number
EPA ID Number

CAMPAGNARO ESTATE (Continued)

U003888613

Tank Construction: Not reported
Tank Tightness Test: Not reported
Tank Corrosion Protection: Not reported
Tank Manifold: Not reported
Tank Release Detection: Not reported
Tank SFC Type: Not reported
Pipe Material: Not reported
Pipe Construction: Not reported
Pipe Primary Release Detection: Not reported
Pipe Second Release Detection: Not reported
Pipe Corrosion Protection: Not reported
Pipe Pumping System: Not reported
Responsible Unit: Northwest
Dispenser/Pump SFC Type: Not reported
Region: Northwest
Is Active: False
Actual Capacity: 300
Pipe Install Date: Not reported
Turbine Sump Construction: Not reported
Compartment Number: 1
Stored Substance: Used Oil/Waste Oil
Used Substance: Unknown
Compartment Capacity: 300

ALLSITES:

Name: JOHN & MARIA CAMPAGNARO LLC
Facility Id: 42918918

Interaction: 44144
Interaction 1: I
Interaction 2: LUST
Ecology Program: TOXICS
Program Data: ISIS
Facility Alt.: Not reported
Program ID: 612031
Date Interaction: 2002-07-31 00:00:00
Date Interaction 3: LUST Facility
Latitude: 47.560519472000003
Longitude: -122.380473376

Interaction: 44142
Interaction 1: I
Interaction 2: UST
Ecology Program: TOXICS
Program Data: UST
Facility Alt.: Not reported
Program ID: 612031
Date Interaction: 2000-05-02 00:00:00
Date Interaction 3: Underground Storage Tank
Latitude: 47.560519472000003
Longitude: -122.380473376

Interaction: 44143
Interaction 1: I
Interaction 2: HWG

Map ID
Direction
Distance
Elevation

MAP FINDINGS

Site

Database(s)

EDR ID Number
EPA ID Number

CAMPAGNARO ESTATE (Continued)

U003888613

Ecology Program: HAZWASTE
Program Data: TURBOWASTE
Facility Alt.: Not reported
Program ID: WAH000018002
Date Interaction: 2002-04-18 00:00:00
Date Interaction 3: Hazardous Waste Generator
Latitude: 47.560519472000003
Longitude: -122.380473376

CSCSL NFA:

Name: CAMPAGNARO ESTATE
Address: 4721 38TH AVE SW
City,State,Zip: SEATTLE, WA 98126
Facility/Site Id: 42918918
CS Id: 9150
NFA Date: 10/03/2011
Alternate Site Names: John & Maria Campagnaro LLC
NFA Reason: Initial Investigation
Site Status: NFA
Region: Northwest
Contaminant Name: Benzene
Ground Water: Not reported
Surface Water: Not reported
Soil: Remediated-Below
Sediment: Not reported
Air: Not reported
Bedrock: Not reported
Latitude: 47.560525443
Longitude: -122.38050639

Name: CAMPAGNARO ESTATE
Address: 4721 38TH AVE SW
City,State,Zip: SEATTLE, WA 98126
Facility/Site Id: 42918918
CS Id: 9150
NFA Date: 10/03/2011
Alternate Site Names: John & Maria Campagnaro LLC
NFA Reason: Initial Investigation
Site Status: NFA
Region: Northwest
Contaminant Name: Non-Halogenated Solvents
Ground Water: Not reported
Surface Water: Not reported
Soil: Below Cleanup Levels
Sediment: Not reported
Air: Not reported
Bedrock: Not reported
Latitude: 47.560525443
Longitude: -122.38050639

Name: CAMPAGNARO ESTATE
Address: 4721 38TH AVE SW
City,State,Zip: SEATTLE, WA 98126
Facility/Site Id: 42918918
CS Id: 9150
NFA Date: 10/03/2011

Map ID
Direction
Distance
Elevation

MAP FINDINGS

Site

Database(s)

EDR ID Number
EPA ID Number

CAMPAGNARO ESTATE (Continued)

U003888613

Alternate Site Names: John & Maria Campagnaro LLC
NFA Reason: Initial Investigation
Site Status: NFA
Region: Northwest
Contaminant Name: Petroleum-Diesel
Ground Water: Not reported
Surface Water: Not reported
Soil: Remediated-Below
Sediment: Not reported
Air: Not reported
Bedrock: Not reported
Latitude: 47.560525443
Longitude: -122.38050639

Name: CAMPAGNARO ESTATE
Address: 4721 38TH AVE SW
City,State,Zip: SEATTLE, WA 98126
Facility/Site Id: 42918918
CS Id: 9150
NFA Date: 10/03/2011
Alternate Site Names: John & Maria Campagnaro LLC
NFA Reason: Initial Investigation
Site Status: NFA
Region: Northwest
Contaminant Name: Petroleum-Gasoline
Ground Water: Not reported
Surface Water: Not reported
Soil: Remediated-Below
Sediment: Not reported
Air: Not reported
Bedrock: Not reported
Latitude: 47.560525443
Longitude: -122.38050639

Name: CAMPAGNARO ESTATE
Address: 4721 38TH AVE SW
City,State,Zip: SEATTLE, WA 98126
Facility/Site Id: 42918918
CS Id: 9150
NFA Date: 10/03/2011
Alternate Site Names: John & Maria Campagnaro LLC
NFA Reason: Initial Investigation
Site Status: NFA
Region: Northwest
Contaminant Name: Petroleum-Other
Ground Water: Not reported
Surface Water: Not reported
Soil: Remediated-Below
Sediment: Not reported
Air: Not reported
Bedrock: Not reported
Latitude: 47.560525443
Longitude: -122.38050639

Name: CAMPAGNARO ESTATE
Address: 4721 38TH AVE SW
City,State,Zip: SEATTLE, WA 98126

Map ID
 Direction
 Distance
 Elevation

MAP FINDINGS

Site

Database(s)

EDR ID Number
 EPA ID Number

CAMPAGNARO ESTATE (Continued)

U003888613

Facility/Site Id: 42918918
 CS Id: 9150
 NFA Date: 10/03/2011
 Alternate Site Names: John & Maria Campagnaro LLC
 NFA Reason: Initial Investigation
 Site Status: NFA
 Region: Northwest
 Contaminant Name: Polychlorinated biPhenyls (PCB)
 Ground Water: Not reported
 Surface Water: Not reported
 Soil: Below Cleanup Levels
 Sediment: Not reported
 Air: Not reported
 Bedrock: Not reported
 Latitude: 47.560525443
 Longitude: -122.38050639

F31
South
< 1/8
0.048 mi.
256 ft.

JOHN & MARIA CAMPAGNARO LLC
4721 38TH AVE SW
SEATTLE, WA 98126
Site 2 of 2 in cluster F

RCRA NonGen / NLR **1005445527**
FINDS **WAH000018002**
ECHO

Relative:
Higher
Actual:
278 ft.

RCRA NonGen / NLR:
 Date Form Received by Agency: 20030306
 Handler Name: JOHN & MARIA CAMPAGNARO LLC
 Handler Address: 4721 38TH AVE SW
 Handler City,State,Zip: SEATTLE, WA 98126
 EPA ID: WAH000018002
 Contact Name: JOHN & MARIA CAMPAGNARO LLC
 Contact Address: 22521 91ST AVE W
 Contact City,State,Zip: EDMONDS, WA 98026
 Contact Telephone: 206-728-3380
 Contact Fax: 000-000-0000
 Contact Email: Not reported
 Contact Title: Not reported
 EPA Region: 10
 Land Type: Private
 Federal Waste Generator Description: Not a generator, verified
 Non-Notifier: Not reported
 Biennial Report Cycle: Not reported
 Accessibility: Not reported
 Active Site Indicator: Not reported
 State District Owner: WA
 State District: NWRO
 Mailing Address: 22521 91ST AVE W
 Mailing City,State,Zip: EDMONDS, WA 98026
 Owner Name: JOHN & MARIA C
 Owner Type: Private
 Operator Name: Not reported
 Operator Type: Not reported
 Short-Term Generator Activity: No
 Importer Activity: No
 Mixed Waste Generator: No
 Transporter Activity: No
 Transfer Facility Activity: No
 Recycler Activity with Storage: No
 Small Quantity On-Site Burner Exemption: No

Map ID
 Direction
 Distance
 Elevation

MAP FINDINGS

Site

Database(s)

EDR ID Number
 EPA ID Number

JOHN & MARIA CAMPAGNARO LLC (Continued)

1005445527

Smelting Melting and Refining Furnace Exemption:	No
Underground Injection Control:	No
Off-Site Waste Receipt:	No
Universal Waste Indicator:	No
Universal Waste Destination Facility:	No
Federal Universal Waste:	No
Active Site Fed-Reg Treatment Storage and Disposal Facility:	Not reported
Active Site Converter Treatment storage and Disposal Facility:	Not reported
Active Site State-Reg Treatment Storage and Disposal Facility:	Not reported
Active Site State-Reg Handler:	---
Federal Facility Indicator:	Not reported
Hazardous Secondary Material Indicator:	NN
Sub-Part K Indicator:	Not reported
Commercial TSD Indicator:	No
Treatment Storage and Disposal Type:	Not reported
2018 GPRC Permit Baseline:	Not on the Baseline
2018 GPRC Renewals Baseline:	Not on the Baseline
Permit Renewals Workload Universe:	Not reported
Permit Workload Universe:	Not reported
Permit Progress Universe:	Not reported
Post-Closure Workload Universe:	Not reported
Closure Workload Universe:	Not reported
202 GPRC Corrective Action Baseline:	No
Corrective Action Workload Universe:	No
Subject to Corrective Action Universe:	No
Non-TSDs Where RCRA CA has Been Imposed Universe:	No
TSDs Potentially Subject to CA Under 3004 (u)/(v) Universe:	No
TSDs Only Subject to CA under Discretionary Auth Universe:	No
Corrective Action Priority Ranking:	No NCAPS ranking
Environmental Control Indicator:	No
Institutional Control Indicator:	No
Human Exposure Controls Indicator:	N/A
Groundwater Controls Indicator:	N/A
Operating TSD Universe:	Not reported
Full Enforcement Universe:	Not reported
Significant Non-Complier Universe:	No
Unaddressed Significant Non-Complier Universe:	No
Addressed Significant Non-Complier Universe:	No
Significant Non-Complier With a Compliance Schedule Universe:	No
Financial Assurance Required:	Not reported
Handler Date of Last Change:	20120216
Recognized Trader-Importer:	No
Recognized Trader-Exporter:	No
Importer of Spent Lead Acid Batteries:	No
Exporter of Spent Lead Acid Batteries:	No
Recycler Activity Without Storage:	Not reported
Manifest Broker:	Not reported
Sub-Part P Indicator:	No

Handler - Owner Operator:

Owner/Operator Indicator:	Operator
Owner/Operator Name:	JOHN MARIA CAMPAGNARO LLC
Legal Status:	Private
Date Became Current:	Not reported
Date Ended Current:	Not reported
Owner/Operator Address:	4721 38TH AVE SW

Map ID
Direction
Distance
Elevation

MAP FINDINGS

Site

Database(s)

EDR ID Number
EPA ID Number

JOHN & MARIA CAMPAGNARO LLC (Continued)

1005445527

Owner/Operator City,State,Zip: SEATTLE, WA 98126
Owner/Operator Telephone: 000-000-0000
Owner/Operator Telephone Ext: Not reported
Owner/Operator Fax: Not reported
Owner/Operator Email: Not reported

Owner/Operator Indicator: Owner
Owner/Operator Name: JOHN MARIA CAMPAGNARO LLC
Legal Status: Private
Date Became Current: 20020418
Date Ended Current: Not reported
Owner/Operator Address: 22521 91ST AVE W
Owner/Operator City,State,Zip: EDMONDS, WA 98026
Owner/Operator Telephone: 206-728-3380
Owner/Operator Telephone Ext: Not reported
Owner/Operator Fax: Not reported
Owner/Operator Email: Not reported

Owner/Operator Indicator: Operator
Owner/Operator Name: JOHN & MARIA CAMPAGNARO LLC
Legal Status: Private
Date Became Current: Not reported
Date Ended Current: Not reported
Owner/Operator Address: 22521 91ST AVE W
Owner/Operator City,State,Zip: EDMONDS, WA 98026
Owner/Operator Telephone: 206-728-3380
Owner/Operator Telephone Ext: Not reported
Owner/Operator Fax: Not reported
Owner/Operator Email: Not reported

Owner/Operator Indicator: Owner
Owner/Operator Name: JOHN MARIA CAMPAGNARO LLC
Legal Status: Private
Date Became Current: 20020418
Date Ended Current: Not reported
Owner/Operator Address: 22521 91ST AVE W
Owner/Operator City,State,Zip: EDMONDS, WA 98026
Owner/Operator Telephone: 206-728-3380
Owner/Operator Telephone Ext: Not reported
Owner/Operator Fax: Not reported
Owner/Operator Email: Not reported

Owner/Operator Indicator: Operator
Owner/Operator Name: JOHN MARIA CAMPAGNARO LLC
Legal Status: Private
Date Became Current: Not reported
Date Ended Current: Not reported
Owner/Operator Address: 4721 38TH AVE SW
Owner/Operator City,State,Zip: SEATTLE, WA 98126
Owner/Operator Telephone: 000-000-0000
Owner/Operator Telephone Ext: Not reported
Owner/Operator Fax: Not reported
Owner/Operator Email: Not reported

Owner/Operator Indicator: Owner
Owner/Operator Name: JOHN MARIA CAMPAGNARO LLC
Legal Status: Private

Map ID
Direction
Distance
Elevation

MAP FINDINGS

Site

Database(s)

EDR ID Number
EPA ID Number

JOHN & MARIA CAMPAGNARO LLC (Continued)

1005445527

Date Became Current:	20020418
Date Ended Current:	Not reported
Owner/Operator Address:	22521 91ST AVE W
Owner/Operator City,State,Zip:	EDMONDS, WA 98026
Owner/Operator Telephone:	206-728-3380
Owner/Operator Telephone Ext:	Not reported
Owner/Operator Fax:	Not reported
Owner/Operator Email:	Not reported
Owner/Operator Indicator:	Operator
Owner/Operator Name:	JOHN MARIA CAMPAGNARO LLC
Legal Status:	Private
Date Became Current:	Not reported
Date Ended Current:	Not reported
Owner/Operator Address:	4721 38TH AVE SW
Owner/Operator City,State,Zip:	SEATTLE, WA 98126
Owner/Operator Telephone:	000-000-0000
Owner/Operator Telephone Ext:	Not reported
Owner/Operator Fax:	Not reported
Owner/Operator Email:	Not reported
Owner/Operator Indicator:	Owner
Owner/Operator Name:	JOHN & MARIA C
Legal Status:	Private
Date Became Current:	20020418
Date Ended Current:	Not reported
Owner/Operator Address:	22521 91ST AVE W
Owner/Operator City,State,Zip:	EDMONDS, WA 98026
Owner/Operator Telephone:	206-728-3380
Owner/Operator Telephone Ext:	Not reported
Owner/Operator Fax:	Not reported
Owner/Operator Email:	Not reported
Owner/Operator Indicator:	Owner
Owner/Operator Name:	JOHN MARIA CAMPAGNARO LLC
Legal Status:	Private
Date Became Current:	20020418
Date Ended Current:	Not reported
Owner/Operator Address:	22521 91ST AVE W
Owner/Operator City,State,Zip:	EDMONDS, WA 98026
Owner/Operator Telephone:	206-728-3380
Owner/Operator Telephone Ext:	Not reported
Owner/Operator Fax:	Not reported
Owner/Operator Email:	Not reported
Owner/Operator Indicator:	Owner
Owner/Operator Name:	JOHN & MARIA CAMPAGNARO LLC
Legal Status:	Private
Date Became Current:	Not reported
Date Ended Current:	Not reported
Owner/Operator Address:	22521 91ST AVE W
Owner/Operator City,State,Zip:	EDMONDS, WA 98026
Owner/Operator Telephone:	206-728-3380
Owner/Operator Telephone Ext:	Not reported
Owner/Operator Fax:	Not reported
Owner/Operator Email:	Not reported

Map ID
Direction
Distance
Elevation

MAP FINDINGS

Site

Database(s)

EDR ID Number
EPA ID Number

JOHN & MARIA CAMPAGNARO LLC (Continued)

1005445527

Owner/Operator Indicator:	Owner
Owner/Operator Name:	JOHN MARIA CAMPAGNARO LLC
Legal Status:	Private
Date Became Current:	20020418
Date Ended Current:	Not reported
Owner/Operator Address:	22521 91ST AVE W
Owner/Operator City,State,Zip:	EDMONDS, WA 98026
Owner/Operator Telephone:	206-728-3380
Owner/Operator Telephone Ext:	Not reported
Owner/Operator Fax:	Not reported
Owner/Operator Email:	Not reported
Owner/Operator Indicator:	Owner
Owner/Operator Name:	JOHN MARIA CAMPAGNARO LLC
Legal Status:	Private
Date Became Current:	20020418
Date Ended Current:	Not reported
Owner/Operator Address:	22521 91ST AVE W
Owner/Operator City,State,Zip:	EDMONDS, WA 98026
Owner/Operator Telephone:	206-728-3380
Owner/Operator Telephone Ext:	Not reported
Owner/Operator Fax:	Not reported
Owner/Operator Email:	Not reported
Owner/Operator Indicator:	Owner
Owner/Operator Name:	JOHN & MARIA CAMPAGNARO LLC
Legal Status:	Private
Date Became Current:	Not reported
Date Ended Current:	Not reported
Owner/Operator Address:	22521 91ST AVE W
Owner/Operator City,State,Zip:	EDMONDS, WA 98026
Owner/Operator Telephone:	206-728-3380
Owner/Operator Telephone Ext:	Not reported
Owner/Operator Fax:	Not reported
Owner/Operator Email:	Not reported
Owner/Operator Indicator:	Operator
Owner/Operator Name:	JOHN & MARIA CAMPAGNARO LLC
Legal Status:	Private
Date Became Current:	Not reported
Date Ended Current:	Not reported
Owner/Operator Address:	22521 91ST AVE W
Owner/Operator City,State,Zip:	EDMONDS, WA 98026
Owner/Operator Telephone:	206-728-3380
Owner/Operator Telephone Ext:	Not reported
Owner/Operator Fax:	Not reported
Owner/Operator Email:	Not reported

Historic Generators:

Receive Date:	20020903
Handler Name:	JOHN & MARIA CAMPAGNARO LLC
Federal Waste Generator Description:	Not a generator, verified
State District Owner:	WA
Large Quantity Handler of Universal Waste:	No
Recognized Trader Importer:	No
Recognized Trader Exporter:	No
Spent Lead Acid Battery Importer:	No

Map ID
Direction
Distance
Elevation

MAP FINDINGS

Site

Database(s)

EDR ID Number
EPA ID Number

JOHN & MARIA CAMPAGNARO LLC (Continued)

1005445527

Spent Lead Acid Battery Exporter: No
Current Record: No
Non Storage Recycler Activity: Not reported
Electronic Manifest Broker: Not reported

Receive Date: 20030306
Handler Name: JOHN & MARIA CAMPAGNARO LLC
Federal Waste Generator Description: Not a generator, verified
State District Owner: WA
Large Quantity Handler of Universal Waste: No
Recognized Trader Importer: No
Recognized Trader Exporter: No
Spent Lead Acid Battery Importer: No
Spent Lead Acid Battery Exporter: No
Current Record: Yes
Non Storage Recycler Activity: Not reported
Electronic Manifest Broker: Not reported

Receive Date: 20020904
Handler Name: JOHN & MARIA CAMPAGNARO LLC
Federal Waste Generator Description: Not a generator, verified
State District Owner: WA
Large Quantity Handler of Universal Waste: No
Recognized Trader Importer: Not reported
Recognized Trader Exporter: Not reported
Spent Lead Acid Battery Importer: Not reported
Spent Lead Acid Battery Exporter: Not reported
Current Record: No
Non Storage Recycler Activity: Not reported
Electronic Manifest Broker: Not reported

Receive Date: 20020418
Handler Name: JOHN & MARIA CAMPAGNARO LLC
Federal Waste Generator Description: Not a generator, verified
State District Owner: WA
Large Quantity Handler of Universal Waste: No
Recognized Trader Importer: No
Recognized Trader Exporter: No
Spent Lead Acid Battery Importer: No
Spent Lead Acid Battery Exporter: No
Current Record: No
Non Storage Recycler Activity: Not reported
Electronic Manifest Broker: Not reported

Receive Date: 20020903
Handler Name: JOHN & MARIA CAMPAGNARO LLC
Federal Waste Generator Description: Not a generator, verified
State District Owner: WA
Large Quantity Handler of Universal Waste: No
Recognized Trader Importer: Not reported
Recognized Trader Exporter: Not reported
Spent Lead Acid Battery Importer: Not reported
Spent Lead Acid Battery Exporter: Not reported
Current Record: No
Non Storage Recycler Activity: Not reported
Electronic Manifest Broker: Not reported

Map ID
Direction
Distance
Elevation

MAP FINDINGS

Site

Database(s)

EDR ID Number
EPA ID Number

JOHN & MARIA CAMPAGNARO LLC (Continued)

1005445527

Receive Date: 20030306
Handler Name: JOHN & MARIA CAMPAGNARO LLC
Federal Waste Generator Description: Conditionally Exempt Small Quantity Generator
State District Owner: WA
Large Quantity Handler of Universal Waste: No
Recognized Trader Importer: Not reported
Recognized Trader Exporter: Not reported
Spent Lead Acid Battery Importer: Not reported
Spent Lead Acid Battery Exporter: Not reported
Current Record: No
Non Storage Recycler Activity: Not reported
Electronic Manifest Broker: Not reported

List of NAICS Codes and Descriptions:

NAICS Code: 44112
NAICS Description: USED CAR DEALERS

Facility Has Received Notices of Violations:

Violations: No Violations Found

Evaluation Action Summary:

Evaluations: No Evaluations Found

FINDS:

Registry ID: 110012559524

Click Here:

Environmental Interest/Information System:

Washington Facility / Site Identification System (WA-FSIS) provides a means to query and display data maintained by the Washington Department of Ecology. This system contains key information for each facility/site that is currently, or has been, of interest to the Air Quality, Dam Safety, Hazardous Waste, Toxics Cleanup, and Water Quality Programs.

RCRAInfo is a national information system that supports the Resource Conservation and Recovery Act (RCRA) program through the tracking of events and activities related to facilities that generate, transport, and treat, store, or dispose of hazardous waste. RCRAInfo allows RCRA program staff to track the notification, permit, compliance, and corrective action activities required under RCRA.

[Click this hyperlink](#) while viewing on your computer to access additional FINDS: detail in the EDR Site Report.

ECHO:

Envid: 1005445527
Registry ID: 110012559524
DFR URL: <http://echo.epa.gov/detailed-facility-report?fid=110012559524>
Name: JOHN & MARIA CAMPAGNARO LLC
Address: 4721 38TH AVE SW
City,State,Zip: SEATTLE, WA 98126

MAP FINDINGS

Map ID
Direction
Distance
Elevation

Site

Database(s)

EDR ID Number
EPA ID Number

G32 **DOYLE S AUTOMOTIVE SERVICE**
North **4501 38TH AVE SW**
< 1/8 **SEATTLE, WA**
0.050 mi.
264 ft. **Site 1 of 2 in cluster G**

EDR Hist Auto **1009373847**
N/A

Relative: EDR Hist Auto
Higher

Actual: 263 ft.	Year:	Name:	Type:
	1951	DOYLE S AUTOMOTIVE SERVICE	AUTOMOBILE REPAIRING
	1955	DOYLE S AUTOMOTIVE SERVICE	AUTOMOBILE REPAIRING
	1960	DOYLE AUTOMOTIVE SERVICE	AUTOMOBILE REPAIRING
	1966	DOYLE AUTOMOTIVE SERVICE	AUTOMOBILE REPAIRING
	1969	HARTOG JAMES	General Automotive Repair Shops
	1970	DOYLE S AUTOMOTIVE SERVICE	AUTOMOBILE REPAIRING
	1970	HARTOG JAMES	General Automotive Repair Shops
	1971	HARTOG JAMES	General Automotive Repair Shops
	1972	HARTOG JAMES	General Automotive Repair Shops
	1973	HARTOG JAMES	General Automotive Repair Shops
	1974	HARTOG JAMES	General Automotive Repair Shops
	1975	DOYLE S AUTOMOTIVE SERVICE	AUTOMOBILE REPAIRING

G33 **THOROUGHbred COLLISION CENTER W SEATTLE**
North **4501 38TH AVE SW**
< 1/8 **SEATTLE, WA 98126**
0.050 mi.
264 ft. **Site 2 of 2 in cluster G**

ALLSITES **1000393807**
RCRA NonGen / NLR **WAD980985428**

Relative: ALLSITES:
Higher **Name:** **THOROUGHbred COLLISION CENTER W SEATTLE**
Actual: **Facility Id:** **68656785**
263 ft.

Interaction:	58987
Interaction 1:	I
Interaction 2:	HWG
Ecology Program:	HAZWASTE
Program Data:	TURBOWASTE
Facility Alt.:	Not reported
Program ID:	WAD980985428
Date Interaction:	1986-06-23 00:00:00
Date Interaction 3:	Hazardous Waste Generator
Latitude:	47.56290439
Longitude:	-122.38015511

Interaction:	58988
Interaction 1:	I
Interaction 2:	HWG
Ecology Program:	HAZWASTE
Program Data:	TURBOWASTE
Facility Alt.:	Not reported
Program ID:	WAD980985428
Date Interaction:	2002-02-26 00:00:00
Date Interaction 3:	Hazardous Waste Generator
Latitude:	47.56290439
Longitude:	-122.38015511

RCRA NonGen / NLR:

Map ID
Direction
Distance
Elevation

MAP FINDINGS

Site

Database(s)

EDR ID Number
EPA ID Number

THOROUGHbred COLLISION CENTER W SEATTLE (Continued)

1000393807

Date Form Received by Agency:	20050201
Handler Name:	THOROUGHbred COLLISION CENTER W SEATTLE
Handler Address:	4501 38TH AVE SW
Handler City,State,Zip:	SEATTLE, WA 98126
EPA ID:	WAD980985428
Contact Name:	BILL HAYS
Contact Address:	4227 A ST SE
Contact City,State,Zip:	AUBURN, WA 98002
Contact Telephone:	253-833-7562
Contact Fax:	Not reported
Contact Email:	BHAYS@THOROUGHbredCC.COM
Contact Title:	Not reported
EPA Region:	10
Land Type:	Private
Federal Waste Generator Description:	Not a generator, verified
Non-Notifier:	Not reported
Biennial Report Cycle:	Not reported
Accessibility:	Not reported
Active Site Indicator:	Not reported
State District Owner:	WA
State District:	NWRO
Mailing Address:	4501 38TH AVE SW
Mailing City,State,Zip:	SEATTLE, WA 98126
Owner Name:	THOROUGHbred LONG LLC
Owner Type:	Private
Operator Name:	THOROUGHbred COLLISION CENTER
Operator Type:	Private
Short-Term Generator Activity:	No
Importer Activity:	No
Mixed Waste Generator:	No
Transporter Activity:	No
Transfer Facility Activity:	No
Recycler Activity with Storage:	No
Small Quantity On-Site Burner Exemption:	No
Smelting Melting and Refining Furnace Exemption:	No
Underground Injection Control:	No
Off-Site Waste Receipt:	No
Universal Waste Indicator:	No
Universal Waste Destination Facility:	No
Federal Universal Waste:	No
Active Site Fed-Reg Treatment Storage and Disposal Facility:	Not reported
Active Site Converter Treatment storage and Disposal Facility:	Not reported
Active Site State-Reg Treatment Storage and Disposal Facility:	Not reported
Active Site State-Reg Handler:	---
Federal Facility Indicator:	Not reported
Hazardous Secondary Material Indicator:	NN
Sub-Part K Indicator:	Not reported
Commercial TSD Indicator:	No
Treatment Storage and Disposal Type:	Not reported
2018 GPRa Permit Baseline:	Not on the Baseline
2018 GPRa Renewals Baseline:	Not on the Baseline
Permit Renewals Workload Universe:	Not reported
Permit Workload Universe:	Not reported
Permit Progress Universe:	Not reported
Post-Closure Workload Universe:	Not reported
Closure Workload Universe:	Not reported
202 GPRa Corrective Action Baseline:	No

Map ID
Direction
Distance
Elevation

MAP FINDINGS

Site

Database(s)

EDR ID Number
EPA ID Number

THOROUGHBRED COLLISION CENTER W SEATTLE (Continued)

1000393807

Corrective Action Workload Universe:	No
Subject to Corrective Action Universe:	No
Non-TSDFs Where RCRA CA has Been Imposed Universe:	No
TSDFs Potentially Subject to CA Under 3004 (u)/(v) Universe:	No
TSDFs Only Subject to CA under Discretionary Auth Universe:	No
Corrective Action Priority Ranking:	No NCAPS ranking
Environmental Control Indicator:	No
Institutional Control Indicator:	No
Human Exposure Controls Indicator:	N/A
Groundwater Controls Indicator:	N/A
Operating TSDF Universe:	Not reported
Full Enforcement Universe:	Not reported
Significant Non-Complier Universe:	No
Unaddressed Significant Non-Complier Universe:	No
Addressed Significant Non-Complier Universe:	No
Significant Non-Complier With a Compliance Schedule Universe:	No
Financial Assurance Required:	Not reported
Handler Date of Last Change:	20180509
Recognized Trader-Importer:	No
Recognized Trader-Exporter:	No
Importer of Spent Lead Acid Batteries:	No
Exporter of Spent Lead Acid Batteries:	No
Recycler Activity Without Storage:	No
Manifest Broker:	No
Sub-Part P Indicator:	No

Biennial: List of Years

Year: 2003

[Click Here for Biennial Reporting System Data:](#)

Handler - Owner Operator:

Owner/Operator Indicator:	Operator
Owner/Operator Name:	THOROUGHBRED COLLISION CENTER W SEATTLE
Legal Status:	Private
Date Became Current:	Not reported
Date Ended Current:	Not reported
Owner/Operator Address:	4501 38TH AVE SW
Owner/Operator City,State,Zip:	SEATTLE, WA 98126
Owner/Operator Telephone:	000-000-0000
Owner/Operator Telephone Ext:	Not reported
Owner/Operator Fax:	Not reported
Owner/Operator Email:	Not reported

Owner/Operator Indicator:	Operator
Owner/Operator Name:	THOROUGHBRED COLLISION CENTER W SEATTLE
Legal Status:	Private
Date Became Current:	Not reported
Date Ended Current:	Not reported
Owner/Operator Address:	4501 38TH AVE SW
Owner/Operator City,State,Zip:	SEATTLE, WA 98126
Owner/Operator Telephone:	000-000-0000
Owner/Operator Telephone Ext:	Not reported
Owner/Operator Fax:	Not reported
Owner/Operator Email:	Not reported

Map ID
Direction
Distance
Elevation

MAP FINDINGS

Site

Database(s)

EDR ID Number
EPA ID Number

THOROUGHBRED COLLISION CENTER W SEATTLE (Continued)

1000393807

Owner/Operator Indicator: Owner
Owner/Operator Name: THOROUGHBRED COLLISION CENTER W SEATTLE
Legal Status: Private
Date Became Current: Not reported
Date Ended Current: Not reported
Owner/Operator Address: 4501 38TH AVE SW
Owner/Operator City,State,Zip: SEATTLE, WA 98126
Owner/Operator Telephone: 000-000-0000
Owner/Operator Telephone Ext: Not reported
Owner/Operator Fax: Not reported
Owner/Operator Email: Not reported

Owner/Operator Indicator: Owner
Owner/Operator Name: THOROUGHBRED LONG LLC
Legal Status: Private
Date Became Current: 20020226
Date Ended Current: Not reported
Owner/Operator Address: 4227 A ST SE
Owner/Operator City,State,Zip: AUBURN, WA 98002
Owner/Operator Telephone: 253-833-7562
Owner/Operator Telephone Ext: Not reported
Owner/Operator Fax: Not reported
Owner/Operator Email: Not reported

Owner/Operator Indicator: Owner
Owner/Operator Name: THOROUGHBRED LONG LLC
Legal Status: Private
Date Became Current: 20020226
Date Ended Current: Not reported
Owner/Operator Address: 4227 A ST SE
Owner/Operator City,State,Zip: AUBURN, WA 98002
Owner/Operator Telephone: 253-833-7562
Owner/Operator Telephone Ext: Not reported
Owner/Operator Fax: Not reported
Owner/Operator Email: Not reported

Owner/Operator Indicator: Owner
Owner/Operator Name: NEWMAN, MIKE
Legal Status: Private
Date Became Current: Not reported
Date Ended Current: Not reported
Owner/Operator Address: 13621 NE 126TH PL
Owner/Operator City,State,Zip: KIRKLAND, WA 98034
Owner/Operator Telephone: 425-820-1947
Owner/Operator Telephone Ext: Not reported
Owner/Operator Fax: Not reported
Owner/Operator Email: Not reported

Owner/Operator Indicator: Operator
Owner/Operator Name: THOROUGHBRED COLLISION CENTER
Legal Status: Private
Date Became Current: 20010301
Date Ended Current: Not reported
Owner/Operator Address: 4501 38TH AVE SW
Owner/Operator City,State,Zip: SEATTLE, WA 98126-2705
Owner/Operator Telephone: Not reported
Owner/Operator Telephone Ext: Not reported

Map ID
Direction
Distance
Elevation

MAP FINDINGS

Site

Database(s)

EDR ID Number
EPA ID Number

THOROUGHBRED COLLISION CENTER W SEATTLE (Continued)

1000393807

Owner/Operator Fax:	Not reported
Owner/Operator Email:	Not reported
Owner/Operator Indicator:	Owner
Owner/Operator Name:	NEWMAN, MIKE
Legal Status:	Private
Date Became Current:	Not reported
Date Ended Current:	Not reported
Owner/Operator Address:	13621 NE 126TH PL
Owner/Operator City,State,Zip:	KIRKLAND, WA 98034
Owner/Operator Telephone:	425-820-1947
Owner/Operator Telephone Ext:	Not reported
Owner/Operator Fax:	Not reported
Owner/Operator Email:	Not reported
Owner/Operator Indicator:	Owner
Owner/Operator Name:	THOROUGHBRED COLLISION CENTER W SEATTLE
Legal Status:	Private
Date Became Current:	Not reported
Date Ended Current:	Not reported
Owner/Operator Address:	4501 38TH AVE SW
Owner/Operator City,State,Zip:	SEATTLE, WA 98126
Owner/Operator Telephone:	000-000-0000
Owner/Operator Telephone Ext:	Not reported
Owner/Operator Fax:	Not reported
Owner/Operator Email:	Not reported
Owner/Operator Indicator:	Owner
Owner/Operator Name:	THOROUGHBRED COLLISION CENTER W SEATTLE
Legal Status:	Private
Date Became Current:	Not reported
Date Ended Current:	Not reported
Owner/Operator Address:	4501 38TH AVE SW
Owner/Operator City,State,Zip:	SEATTLE, WA 98126
Owner/Operator Telephone:	000-000-0000
Owner/Operator Telephone Ext:	Not reported
Owner/Operator Fax:	Not reported
Owner/Operator Email:	Not reported
Owner/Operator Indicator:	Owner
Owner/Operator Name:	THOROUGHBRED COLLISION CENTER W SEATTLE
Legal Status:	Private
Date Became Current:	Not reported
Date Ended Current:	Not reported
Owner/Operator Address:	4501 38TH AVE SW
Owner/Operator City,State,Zip:	SEATTLE, WA 98126
Owner/Operator Telephone:	000-000-0000
Owner/Operator Telephone Ext:	Not reported
Owner/Operator Fax:	Not reported
Owner/Operator Email:	Not reported
Owner/Operator Indicator:	Owner
Owner/Operator Name:	NEWMAN, MIKE
Legal Status:	Private
Date Became Current:	Not reported
Date Ended Current:	Not reported
Owner/Operator Address:	13621 NE 126TH PL

Map ID
Direction
Distance
Elevation

MAP FINDINGS

Site

Database(s)

EDR ID Number
EPA ID Number

THOROUGHBRED COLLISION CENTER W SEATTLE (Continued)

1000393807

Owner/Operator City,State,Zip:	KIRKLAND, WA 98034
Owner/Operator Telephone:	425-820-1947
Owner/Operator Telephone Ext:	Not reported
Owner/Operator Fax:	Not reported
Owner/Operator Email:	Not reported
Owner/Operator Indicator:	Owner
Owner/Operator Name:	THOROUGHBRED COLLISION CENTER W SEATTLE
Legal Status:	Private
Date Became Current:	Not reported
Date Ended Current:	Not reported
Owner/Operator Address:	4501 38TH AVE SW
Owner/Operator City,State,Zip:	SEATTLE, WA 98126
Owner/Operator Telephone:	000-000-0000
Owner/Operator Telephone Ext:	Not reported
Owner/Operator Fax:	Not reported
Owner/Operator Email:	Not reported
Owner/Operator Indicator:	Operator
Owner/Operator Name:	THOROUGHBRED COLLISION CENTER W SEATTLE
Legal Status:	Private
Date Became Current:	Not reported
Date Ended Current:	Not reported
Owner/Operator Address:	4501 38TH AVE SW
Owner/Operator City,State,Zip:	SEATTLE, WA 98126
Owner/Operator Telephone:	000-000-0000
Owner/Operator Telephone Ext:	Not reported
Owner/Operator Fax:	Not reported
Owner/Operator Email:	Not reported
Owner/Operator Indicator:	Owner
Owner/Operator Name:	THOROUGHBRED LONG LLC
Legal Status:	Private
Date Became Current:	20020226
Date Ended Current:	Not reported
Owner/Operator Address:	4227 A ST SE
Owner/Operator City,State,Zip:	AUBURN, WA 98002
Owner/Operator Telephone:	253-833-7562
Owner/Operator Telephone Ext:	Not reported
Owner/Operator Fax:	Not reported
Owner/Operator Email:	Not reported
Owner/Operator Indicator:	Owner
Owner/Operator Name:	NEWMAN, MIKE
Legal Status:	Private
Date Became Current:	Not reported
Date Ended Current:	Not reported
Owner/Operator Address:	13621 NE 126TH PL
Owner/Operator City,State,Zip:	KIRKLAND, WA 98034
Owner/Operator Telephone:	425-820-1947
Owner/Operator Telephone Ext:	Not reported
Owner/Operator Fax:	Not reported
Owner/Operator Email:	Not reported
Owner/Operator Indicator:	Operator
Owner/Operator Name:	THOROUGHBRED COLLISION CENTER
Legal Status:	Private

Map ID
Direction
Distance
Elevation

MAP FINDINGS

Site

Database(s)

EDR ID Number
EPA ID Number

THOROUGHBRED COLLISION CENTER W SEATTLE (Continued)

1000393807

Date Became Current:	Not reported
Date Ended Current:	Not reported
Owner/Operator Address:	4501 38TH AVE SW
Owner/Operator City,State,Zip:	SEATTLE, WA 98126
Owner/Operator Telephone:	206-935-2120
Owner/Operator Telephone Ext:	Not reported
Owner/Operator Fax:	Not reported
Owner/Operator Email:	Not reported
Owner/Operator Indicator:	Owner
Owner/Operator Name:	THOROUGHBRED LO T
Legal Status:	Private
Date Became Current:	20020226
Date Ended Current:	Not reported
Owner/Operator Address:	4227 A ST SE
Owner/Operator City,State,Zip:	AUBURN, WA 98002
Owner/Operator Telephone:	253-833-7562
Owner/Operator Telephone Ext:	Not reported
Owner/Operator Fax:	Not reported
Owner/Operator Email:	Not reported
Owner/Operator Indicator:	Operator
Owner/Operator Name:	THOROUGHBRED CO T
Legal Status:	Private
Date Became Current:	20010301
Date Ended Current:	Not reported
Owner/Operator Address:	4501 38TH AVE SW
Owner/Operator City,State,Zip:	SEATTLE, WA 98126-2705
Owner/Operator Telephone:	206-935-2120
Owner/Operator Telephone Ext:	Not reported
Owner/Operator Fax:	Not reported
Owner/Operator Email:	Not reported
Owner/Operator Indicator:	Operator
Owner/Operator Name:	THOROUGHBRED COLLISION CENTER
Legal Status:	Private
Date Became Current:	Not reported
Date Ended Current:	Not reported
Owner/Operator Address:	4501 38TH AVE SW
Owner/Operator City,State,Zip:	SEATTLE, WA 98126
Owner/Operator Telephone:	206-935-2120
Owner/Operator Telephone Ext:	Not reported
Owner/Operator Fax:	Not reported
Owner/Operator Email:	Not reported
Owner/Operator Indicator:	Owner
Owner/Operator Name:	THOROUGHBRED LONG LLC
Legal Status:	Private
Date Became Current:	20020226
Date Ended Current:	Not reported
Owner/Operator Address:	4227 A ST SE
Owner/Operator City,State,Zip:	AUBURN, WA 98002
Owner/Operator Telephone:	253-833-7562
Owner/Operator Telephone Ext:	Not reported
Owner/Operator Fax:	Not reported
Owner/Operator Email:	Not reported

Map ID
Direction
Distance
Elevation

MAP FINDINGS

Site

Database(s)

EDR ID Number
EPA ID Number

THOROUGHBRED COLLISION CENTER W SEATTLE (Continued)

1000393807

Owner/Operator Indicator:	Operator
Owner/Operator Name:	THOROUGHBRED COLLISION CENTER
Legal Status:	Private
Date Became Current:	Not reported
Date Ended Current:	Not reported
Owner/Operator Address:	4501 38TH AVE SW
Owner/Operator City,State,Zip:	SEATTLE, WA 98126
Owner/Operator Telephone:	206-935-2120
Owner/Operator Telephone Ext:	Not reported
Owner/Operator Fax:	Not reported
Owner/Operator Email:	Not reported
Owner/Operator Indicator:	Owner
Owner/Operator Name:	THOROUGHBRED COLLISION CENTER W SEATTLE
Legal Status:	Private
Date Became Current:	Not reported
Date Ended Current:	Not reported
Owner/Operator Address:	4501 38TH AVE SW
Owner/Operator City,State,Zip:	SEATTLE, WA 98126
Owner/Operator Telephone:	000-000-0000
Owner/Operator Telephone Ext:	Not reported
Owner/Operator Fax:	Not reported
Owner/Operator Email:	Not reported
Owner/Operator Indicator:	Owner
Owner/Operator Name:	THOROUGHBRED COLLISION CENTER W SEATTLE
Legal Status:	Private
Date Became Current:	Not reported
Date Ended Current:	Not reported
Owner/Operator Address:	4501 38TH AVE SW
Owner/Operator City,State,Zip:	SEATTLE, WA 98126
Owner/Operator Telephone:	000-000-0000
Owner/Operator Telephone Ext:	Not reported
Owner/Operator Fax:	Not reported
Owner/Operator Email:	Not reported
Owner/Operator Indicator:	Owner
Owner/Operator Name:	THOROUGHBRED LONG LLC
Legal Status:	Private
Date Became Current:	20020226
Date Ended Current:	Not reported
Owner/Operator Address:	4227 A ST SE
Owner/Operator City,State,Zip:	AUBURN, WA 98002
Owner/Operator Telephone:	253-833-7562
Owner/Operator Telephone Ext:	Not reported
Owner/Operator Fax:	Not reported
Owner/Operator Email:	Not reported
Owner/Operator Indicator:	Operator
Owner/Operator Name:	THOROUGHBRED LONG LLC
Legal Status:	Private
Date Became Current:	Not reported
Date Ended Current:	Not reported
Owner/Operator Address:	4227 A ST SE
Owner/Operator City,State,Zip:	AUBURN, WA 98002
Owner/Operator Telephone:	253-833-7562
Owner/Operator Telephone Ext:	Not reported

Map ID
Direction
Distance
Elevation

MAP FINDINGS

Site

Database(s)

EDR ID Number
EPA ID Number

THOROUGHBRED COLLISION CENTER W SEATTLE (Continued)

1000393807

Owner/Operator Fax:	Not reported
Owner/Operator Email:	Not reported
Owner/Operator Indicator:	Operator
Owner/Operator Name:	THOROUGHBRED COLLISION CENTER W SEATTLE
Legal Status:	Private
Date Became Current:	Not reported
Date Ended Current:	Not reported
Owner/Operator Address:	4501 38TH AVE SW
Owner/Operator City,State,Zip:	SEATTLE, WA 98126
Owner/Operator Telephone:	000-000-0000
Owner/Operator Telephone Ext:	Not reported
Owner/Operator Fax:	Not reported
Owner/Operator Email:	Not reported
Owner/Operator Indicator:	Owner
Owner/Operator Name:	WEST SEATTLE AUTO REBUILD
Legal Status:	Private
Date Became Current:	19960502
Date Ended Current:	Not reported
Owner/Operator Address:	4501 38TH AVE SW
Owner/Operator City,State,Zip:	SEATTLE, WA 98126
Owner/Operator Telephone:	000-000-0000
Owner/Operator Telephone Ext:	Not reported
Owner/Operator Fax:	Not reported
Owner/Operator Email:	Not reported
Owner/Operator Indicator:	Operator
Owner/Operator Name:	THOROUGHBRED COLLISION CENTER W SEATTLE
Legal Status:	Private
Date Became Current:	Not reported
Date Ended Current:	Not reported
Owner/Operator Address:	4501 38TH AVE SW
Owner/Operator City,State,Zip:	SEATTLE, WA 98126
Owner/Operator Telephone:	000-000-0000
Owner/Operator Telephone Ext:	Not reported
Owner/Operator Fax:	Not reported
Owner/Operator Email:	Not reported
Owner/Operator Indicator:	Owner
Owner/Operator Name:	NEWMAN, MIKE
Legal Status:	Private
Date Became Current:	Not reported
Date Ended Current:	Not reported
Owner/Operator Address:	13621 NE 126TH PL
Owner/Operator City,State,Zip:	KIRKLAND, WA 98034
Owner/Operator Telephone:	425-820-1947
Owner/Operator Telephone Ext:	Not reported
Owner/Operator Fax:	Not reported
Owner/Operator Email:	Not reported
Owner/Operator Indicator:	Owner
Owner/Operator Name:	THOROUGHBRED LONG LLC
Legal Status:	Private
Date Became Current:	20020226
Date Ended Current:	Not reported
Owner/Operator Address:	4227 A ST SE

Map ID
Direction
Distance
Elevation

MAP FINDINGS

Site

Database(s)

EDR ID Number
EPA ID Number

THOROUGHBRED COLLISION CENTER W SEATTLE (Continued)

1000393807

Owner/Operator City,State,Zip: AUBURN, WA 98002
Owner/Operator Telephone: Not reported
Owner/Operator Telephone Ext: Not reported
Owner/Operator Fax: Not reported
Owner/Operator Email: Not reported

Owner/Operator Indicator: Owner
Owner/Operator Name: NEWMAN, MIKE
Legal Status: Private
Date Became Current: Not reported
Date Ended Current: Not reported
Owner/Operator Address: 13621 NE 126TH PL
Owner/Operator City,State,Zip: KIRKLAND, WA 98034
Owner/Operator Telephone: 425-820-1947
Owner/Operator Telephone Ext: Not reported
Owner/Operator Fax: Not reported
Owner/Operator Email: Not reported

Owner/Operator Indicator: Operator
Owner/Operator Name: THOROUGHBRED COLLISION CENTER W SEATTLE
Legal Status: Private
Date Became Current: Not reported
Date Ended Current: Not reported
Owner/Operator Address: 4501 38TH AVE SW
Owner/Operator City,State,Zip: SEATTLE, WA 98126
Owner/Operator Telephone: 000-000-0000
Owner/Operator Telephone Ext: Not reported
Owner/Operator Fax: Not reported
Owner/Operator Email: Not reported

Historic Generators:

Receive Date: 20020226
Handler Name: THOROUGHBRED COLLISION CENTER W SEATTLE
Federal Waste Generator Description: Not a generator, verified
State District Owner: WA
Large Quantity Handler of Universal Waste: No
Recognized Trader Importer: No
Recognized Trader Exporter: No
Spent Lead Acid Battery Importer: No
Spent Lead Acid Battery Exporter: No
Current Record: No
Non Storage Recycler Activity: Not reported
Electronic Manifest Broker: Not reported

Receive Date: 20050131
Handler Name: THOROUGHBRED COLLISION CENTER W SEATTLE
Federal Waste Generator Description: Not a generator, verified
State District Owner: WA
Large Quantity Handler of Universal Waste: No
Recognized Trader Importer: No
Recognized Trader Exporter: No
Spent Lead Acid Battery Importer: No
Spent Lead Acid Battery Exporter: No
Current Record: No
Non Storage Recycler Activity: Not reported
Electronic Manifest Broker: Not reported

Map ID
Direction
Distance
Elevation

MAP FINDINGS

Site

Database(s)

EDR ID Number
EPA ID Number

THOROUGHbred COLLISION CENTER W SEATTLE (Continued)

1000393807

Receive Date: 19990810
Handler Name: THOROUGHbred COLLISION CENTER W SEATTLE
Federal Waste Generator Description: Not a generator, verified
State District Owner: WA
Large Quantity Handler of Universal Waste: No
Recognized Trader Importer: No
Recognized Trader Exporter: No
Spent Lead Acid Battery Importer: No
Spent Lead Acid Battery Exporter: No
Current Record: No
Non Storage Recycler Activity: Not reported
Electronic Manifest Broker: Not reported

Receive Date: 20050201
Handler Name: THOROUGHbred COLLISION CENTER W SEATTLE
Federal Waste Generator Description: Not a generator, verified
State District Owner: WA
Large Quantity Handler of Universal Waste: No
Recognized Trader Importer: No
Recognized Trader Exporter: No
Spent Lead Acid Battery Importer: No
Spent Lead Acid Battery Exporter: No
Current Record: Yes
Non Storage Recycler Activity: Not reported
Electronic Manifest Broker: Not reported

Receive Date: 19941231
Handler Name: THOROUGHbred COLLISION CENTER W SEATTLE
Federal Waste Generator Description: Conditionally Exempt Small Quantity Generator
State District Owner: WA
Large Quantity Handler of Universal Waste: No
Recognized Trader Importer: No
Recognized Trader Exporter: No
Spent Lead Acid Battery Importer: No
Spent Lead Acid Battery Exporter: No
Current Record: No
Non Storage Recycler Activity: Not reported
Electronic Manifest Broker: Not reported

Receive Date: 19940101
Handler Name: THOROUGHbred COLLISION CENTER W SEATTLE
Federal Waste Generator Description: Not a generator, verified
State District Owner: WA
Large Quantity Handler of Universal Waste: No
Recognized Trader Importer: No
Recognized Trader Exporter: No
Spent Lead Acid Battery Importer: No
Spent Lead Acid Battery Exporter: No
Current Record: No
Non Storage Recycler Activity: Not reported
Electronic Manifest Broker: Not reported

Receive Date: 19950101
Handler Name: THOROUGHbred COLLISION CENTER W SEATTLE
Federal Waste Generator Description: Not a generator, verified
State District Owner: WA
Large Quantity Handler of Universal Waste: No

Map ID
Direction
Distance
Elevation

MAP FINDINGS

Site

Database(s)

EDR ID Number
EPA ID Number

THOROUGHBRED COLLISION CENTER W SEATTLE (Continued)

1000393807

Recognized Trader Importer: No
Recognized Trader Exporter: No
Spent Lead Acid Battery Importer: No
Spent Lead Acid Battery Exporter: No
Current Record: No
Non Storage Recycler Activity: Not reported
Electronic Manifest Broker: Not reported

Receive Date: 20020226
Handler Name: THOROUGHBRED COLLISION CENTER W SEATTLE
Federal Waste Generator Description: Small Quantity Generator
State District Owner: WA
Large Quantity Handler of Universal Waste: No
Recognized Trader Importer: No
Recognized Trader Exporter: No
Spent Lead Acid Battery Importer: No
Spent Lead Acid Battery Exporter: No
Current Record: No
Non Storage Recycler Activity: Not reported
Electronic Manifest Broker: Not reported

Receive Date: 20030305
Handler Name: THOROUGHBRED COLLISION CENTER W SEATTLE
Federal Waste Generator Description: Conditionally Exempt Small Quantity Generator
State District Owner: WA
Large Quantity Handler of Universal Waste: No
Recognized Trader Importer: No
Recognized Trader Exporter: No
Spent Lead Acid Battery Importer: No
Spent Lead Acid Battery Exporter: No
Current Record: No
Non Storage Recycler Activity: Not reported
Electronic Manifest Broker: Not reported

Receive Date: 20040226
Handler Name: THOROUGHBRED COLLISION CENTER W SEATTLE
Federal Waste Generator Description: Conditionally Exempt Small Quantity Generator
State District Owner: WA
Large Quantity Handler of Universal Waste: No
Recognized Trader Importer: No
Recognized Trader Exporter: No
Spent Lead Acid Battery Importer: No
Spent Lead Acid Battery Exporter: No
Current Record: No
Non Storage Recycler Activity: Not reported
Electronic Manifest Broker: Not reported

Receive Date: 20050131
Handler Name: THOROUGHBRED COLLISION CENTER W SEATTLE
Federal Waste Generator Description: Conditionally Exempt Small Quantity Generator
State District Owner: WA
Large Quantity Handler of Universal Waste: No
Recognized Trader Importer: No
Recognized Trader Exporter: No
Spent Lead Acid Battery Importer: No
Spent Lead Acid Battery Exporter: No
Current Record: No

Map ID
Direction
Distance
Elevation

MAP FINDINGS

Site

Database(s)

EDR ID Number
EPA ID Number

THOROUGHbred COLLISION CENTER W SEATTLE (Continued)

1000393807

Non Storage Recycler Activity:	Not reported
Electronic Manifest Broker:	Not reported
Receive Date:	20041231
Handler Name:	THOROUGHbred COLLISION CENTER W SEATTLE
Federal Waste Generator Description:	Not a generator, verified
State District Owner:	WA
Large Quantity Handler of Universal Waste:	No
Recognized Trader Importer:	No
Recognized Trader Exporter:	No
Spent Lead Acid Battery Importer:	No
Spent Lead Acid Battery Exporter:	No
Current Record:	No
Non Storage Recycler Activity:	Not reported
Electronic Manifest Broker:	Not reported

List of NAICS Codes and Descriptions:

NAICS Code:	811121
NAICS Description:	AUTOMOTIVE BODY, PAINT, AND INTERIOR REPAIR AND MAINTENANCE

Facility Has Received Notices of Violation:

Found Violation:	No
Agency Which Determined Violation:	Not reported
Violation Short Description:	Not reported
Date Violation was Determined:	Not reported
Actual Return to Compliance Date:	Not reported
Return to Compliance Qualifier:	Not reported
Violation Responsible Agency:	Not reported
Scheduled Compliance Date:	Not reported
Enforcement Identifier:	Not reported
Date of Enforcement Action:	Not reported
Enforcement Responsible Agency:	Not reported
Enforcement Docket Number:	Not reported
Enforcement Attorney:	Not reported
Corrective Action Component:	Not reported
Appeal Initiated Date:	Not reported
Appeal Resolution Date:	Not reported
Disposition Status Date:	Not reported
Disposition Status:	Not reported
Disposition Status Description:	Not reported
Consent/Final Order Sequence Number:	Not reported
Consent/Final Order Respondent Name:	Not reported
Consent/Final Order Lead Agency:	Not reported
Enforcement Type:	Not reported
Enforcement Responsible Person:	Not reported
Enforcement Responsible Sub-Organization:	Not reported
SEP Sequence Number:	Not reported
SEP Expenditure Amount:	Not reported
SEP Scheduled Completion Date:	Not reported
SEP Actual Date:	Not reported
SEP Defaulted Date:	Not reported
SEP Type:	Not reported
SEP Type Description:	Not reported
Proposed Amount:	Not reported
Final Monetary Amount:	Not reported
Paid Amount:	Not reported

Map ID
 Direction
 Distance
 Elevation

MAP FINDINGS

Site

Database(s)

EDR ID Number
 EPA ID Number

THOROUGHBRED COLLISION CENTER W SEATTLE (Continued)

1000393807

Final Count: Not reported
 Final Amount: Not reported

Evaluation Action Summary:

Evaluation Date: 19971210
 Evaluation Responsible Agency: State
 Found Violation: No
 Evaluation Type Description: COMPLIANCE ASSISTANCE VISIT
 Evaluation Responsible Person Identifier: WASMS
 Evaluation Responsible Sub-Organization: NW
 Actual Return to Compliance Date: Not reported
 Scheduled Compliance Date: Not reported
 Date of Request: Not reported
 Date Response Received: Not reported
 Request Agency: Not reported
 Former Citation: Not reported

**C34
 SW
 < 1/8
 0.050 mi.
 266 ft.**

**QUICK
 24 3901 SW ALASKA ST
 SEATTLE, WA**

**EDR Hist Auto 1009363947
 N/A**

Site 5 of 7 in cluster C

**Relative:
 Higher**

EDR Hist Auto

**Actual:
 272 ft.**

Year:	Name:	Type:
1966	POWDER S RICHFIELD SERVICE	GASOLINE STATIONS
1969	TIMS RICHFIELD SERVICE	Gasoline Service Stations
1970	TIM S RICHFIELD SERVICE	GASOLINE STATIONS
1970	TIMS RICHFIELD SERVICE	Gasoline Service Stations
1971	TIMS RICHFIELD SERVICE	Gasoline Service Stations
1972	TIMS RICHFIELD SERVICE	Gasoline Service Stations
1973	GARYS WEST SIDE ARCO SERVICE	Gasoline Service Stations
1974	GARYS WESTSIDE ARCO SERVICE	Gasoline Service Stations
1975	GARY S WESTAIDE ARCO	GASOLINE STATIONS
1975	GARYS WESTSIDE ARCO SERVICE	Gasoline Service Stations
1976	GARYS WESTSIDE ARCO SERVICE	Gasoline Service Stations
1977	GARYS WESTSIDE ARCO SERVICE	Gasoline Service Stations
1978	GARYS WESTSIDE INC	Auto And Home Supply Stores
1979	GARYS WESTSIDE INC	Gasoline Service Stations
1980	GARY S WESTAIDE ARCO	GASOLINE STATIONS
1980	GARYS WESTSIDE INC	Gasoline Service Stations
1982	GARYS WESTSIDE INC	Gasoline Service Stations
1983	GARYS WESTSIDE INC	Gasoline Service Stations
1985	HALVORSON & HALVORSON	Gasoline Service Stations
1985	GARYS WESTSIDE INC	Gasoline Service Stations
1986	QUICK	GASOLINE STATIONS
1986	GARYS WESTSIDE INC	Gasoline Service Stations
1986	HALVORSON & HALVORSON	Gasoline Service Stations
1987	HALVORSON & HALVORSON	Gasoline Service Stations
1987	GARYS WESTSIDE INC	Gasoline Service Stations
1988	GARYS WESTSIDE INC	Gasoline Service Stations
1988	HALVORSON & HALVORSON	Gasoline Service Stations
1989	HALVORSON & HALVORSON	Gasoline Service Stations, NEC
1989	GARYS WESTSIDE INC	Gasoline Service Stations, NEC
1990	QUICK TWENTY FOUR	GASOLINE STATIONS

Map ID
 Direction
 Distance
 Elevation

MAP FINDINGS

Site

Database(s)

EDR ID Number
 EPA ID Number

QUICK (Continued)

1009363947

1990	GARYS WESTSIDE INC	Gasoline Service Stations, NEC
1990	HALVORSON & HALVORSON	Gasoline Service Stations, NEC
1991	HALVORSON & HALVORSON	Gasoline Service Stations, NEC
1991	GARYS WESTSIDE INC	Gasoline Service Stations, NEC
1992	GARYS WESTSIDE INC	Gasoline Service Stations, NEC
1992	HALVORSON & HALVORSON	Gasoline Service Stations, NEC
1993	GARYS WESTSIDE INC	Gasoline Service Stations, NEC
1993	HALVORSON & HALVORSON	Gasoline Service Stations, NEC
1997	SKS PETROLEUM INC	Gasoline Service Stations
1998	SKS PETROLEUM INC	Gasoline Service Stations
1999	SKS PETROLEUM INC	Gasoline Service Stations
2000	SKS PETROLEUM INC	Gasoline Service Stations
2001	SKS PETROLEUM INC	Gasoline Service Stations
2002	SKS PETROLEUM INC	Gasoline Service Stations
2003	SKS PETROLEUM INC	Gasoline Service Stations
2004	SKS PETROLEUM INC	Gasoline Service Stations
2005	SKS PETROLEUM INC	Gasoline Service Stations
2006	SKS PETROLEUM INC	Gasoline Service Stations
2007	SKS PETROLEUM INC	Gasoline Service Stations, NEC
2008	SKS PETROLEUM INC	Gasoline Service Stations, NEC
2009	SKS PETROLEUM INC	Gasoline Service Stations, NEC
2010	SKS PETROLEUM INC	Gasoline Service Stations, NEC
2011	SKS PETROLEUM INC	Gasoline Service Stations, NEC
2012	SKS PETROLEUM INC	Gasoline Service Stations, NEC
2013	SKS PETROLEUM INC	Gasoline Service Stations, NEC
2014	SKS PETROLEUM INC	Gasoline Service Stations, NEC

C35
SW
 < 1/8
 0.050 mi.
 266 ft.

ALASKA ST TEXACO
3901 SW ALASKA ST
SEATTLE, WA 98116
 Site 6 of 7 in cluster C

UST U001128172
N/A

Relative:
Higher

UST:
 Name: ALASKA ST TEXACO
 Address: 3901 SW ALASKA ST
 City: SEATTLE
 Zip: 98116
 Facility ID: 39196282
 Site Id: 101034
 Decimal Latitude: 47.560935384
 Decimal Longitude: -122.38169991

Actual:
272 ft.

Tank Name: Not reported
 Tag Number: A4024
 Tank Status: Removed
 Tank Status Date: 1/7/2014
 Tank Install Date: 12/12/1985
 Tank Closure Date: 12/4/2013
 Capacity Range: 10,000 to 19,999 Gallons
 Tank Permit Expiration Date: Not reported
 Tank Upgrade Date: 11/30/1996
 Tank Spill Prevention: Spill Bucket/Spill Box
 Tank Overfill Prevention: Ball Float Valve (vent line)
 Tank Material: Steel
 Tank Construction: Single Wall Tank
 Tank Tightness Test: Not reported
 Tank Corrosion Protection: Impressed Current and Interior Lining

Map ID
Direction
Distance
Elevation

MAP FINDINGS

Site

Database(s)

EDR ID Number
EPA ID Number

ALASKA ST TEXACO (Continued)

U001128172

Tank Manifold: Not reported
Tank Release Detection: Automatic Tank Gauging
Tank SFC Type: Not reported
Pipe Material: Fiberglass
Pipe Construction: Double Wall Pipe
Pipe Primary Release Detection: Automatic Line Leak Detector (ALLD)
Pipe Second Release Detection: Interstitial Monitoring (or Sump Sensor)
Pipe Corrosion Protection: Corrosion Resistant
Pipe Pumping System: Pressurized System
Responsible Unit: Northwest
Dispencer/Pump SFC Type: Not reported
Region: Northwest
Is Active: False
Actual Capacity: 12000
Pipe Install Date: Not reported
Turbine Sump Construction: Not reported
Compartment Number: 1
Stored Substance: Unleaded Gasoline
Used Substance: Motor Fuel for Vehicles
Compartment Capacity: 12000

Name: ALASKA ST TEXACO
Address: 3901 SW ALASKA ST
City: SEATTLE
Zip: 98116

Tank Name: Not reported
Tag Number: A4024
Tank Status: Removed
Tank Status Date: 1/7/2014
Tank Install Date: 12/12/1985
Tank Closure Date: 12/5/2013
Capacity Range: 5,000 to 9,999 Gallons
Tank Permit Expiration Date: Not reported
Tank Upgrade Date: 10/23/1998
Tank Spill Prevention: Spill Bucket/Spill Box
Tank Overfill Prevention: Ball Float Valve (vent line)
Tank Material: Steel
Tank Construction: Single Wall Tank
Tank Tightness Test: Not reported
Tank Corrosion Protection: Impressed Current and Interior Lining
Tank Manifold: Not reported
Tank Release Detection: Automatic Tank Gauging
Tank SFC Type: Not reported
Pipe Material: Fiberglass
Pipe Construction: Double Wall Pipe
Pipe Primary Release Detection: Automatic Line Leak Detector (ALLD)
Pipe Second Release Detection: Interstitial Monitoring (or Sump Sensor)
Pipe Corrosion Protection: Corrosion Resistant
Pipe Pumping System: Pressurized System
Responsible Unit: Northwest
Dispencer/Pump SFC Type: Not reported
Region: Northwest
Is Active: False
Actual Capacity: 10000
Pipe Install Date: Not reported
Turbine Sump Construction: Not reported

Map ID
Direction
Distance
Elevation

MAP FINDINGS

Site

Database(s)

EDR ID Number
EPA ID Number

ALASKA ST TEXACO (Continued)

U001128172

Compart Number: 1
Stored Substance: Unleaded Gasoline
Used Substance: Motor Fuel for Vehicles
Compart Capacity: 10000

Name: ALASKA ST TEXACO
Address: 3901 SW ALASKA ST
City: SEATTLE
Zip: 98116

Tank Name: Not reported
Tag Number: A4024
Tank Status: Removed
Tank Status Date: 1/7/2014
Tank Install Date: 12/12/1985
Tank Closure Date: 12/4/2013
Capacity Range: 10,000 to 19,999 Gallons
Tank Permit Expiration Date: Not reported
Tank Upgrade Date: 11/30/1996
Tank Spill Prevention: Spill Bucket/Spill Box
Tank Overfill Prevention: Ball Float Valve (vent line)
Tank Material: Steel
Tank Construction: Single Wall Tank
Tank Tightness Test: Not reported
Tank Corrosion Protection: Impressed Current and Interior Lining
Tank Manifold: Not reported
Tank Release Detection: Automatic Tank Gauging
Tank SFC Type: Not reported
Pipe Material: Fiberglass
Pipe Construction: Double Wall Pipe
Pipe Primary Release Detection: Automatic Line Leak Detector (ALLD)
Pipe Second Release Detection: Interstitial Monitoring (or Sump Sensor)
Pipe Corrosion Protection: Corrosion Resistant
Pipe Pumping System: Pressurized System
Responsible Unit: Northwest
Dispencer/Pump SFC Type: Not reported
Region: Northwest
Is Active: False
Actual Capacity: 8000
Pipe Install Date: Not reported
Turbine Sump Construction: Not reported
Compart Number: 1
Stored Substance: Unleaded Gasoline
Used Substance: Motor Fuel for Vehicles
Compart Capacity: 8000

Name: ALASKA ST TEXACO
Address: 3901 SW ALASKA ST
City: SEATTLE
Zip: 98116

Tank Name: Not reported
Tag Number: A4024
Tank Status: Removed
Tank Status Date: 1/7/2014
Tank Install Date: 12/12/1985
Tank Closure Date: 12/4/2013

Map ID
 Direction
 Distance
 Elevation

MAP FINDINGS

Site

Database(s)

EDR ID Number
 EPA ID Number

ALASKA ST TEXACO (Continued)

U001128172

Capacity Range: 10,000 to 19,999 Gallons
 Tank Permit Expiration Date: Not reported
 Tank Upgrade Date: 11/30/1996
 Tank Spill Prevention: Spill Bucket/Spill Box
 Tank Overfill Prevention: Ball Float Valve (vent line)
 Tank Material: Steel
 Tank Construction: Single Wall Tank
 Tank Tightness Test: Not reported
 Tank Corrosion Protection: Impressed Current and Interior Lining
 Tank Manifold: Not reported
 Tank Release Detection: Automatic Tank Gauging
 Tank SFC Type: Not reported
 Pipe Material: Fiberglass
 Pipe Construction: Double Wall Pipe
 Pipe Primary Release Detection: Automatic Line Leak Detector (ALLD)
 Pipe Second Release Detection: Interstitial Monitoring (or Sump Sensor)
 Pipe Corrosion Protection: Corrosion Resistant
 Pipe Pumping System: Pressurized System
 Responsible Unit: Northwest
 Dispenser/Pump SFC Type: Not reported
 Region: Northwest
 Is Active: False
 Actual Capacity: 12000
 Pipe Install Date: Not reported
 Turbine Sump Construction: Not reported
 Compart Number: 1
 Stored Substance: Unleaded Gasoline
 Used Substance: Motor Fuel for Vehicles
 Compart Capacity: 12000

**C36
 SW
 < 1/8
 0.050 mi.
 266 ft.**

**SKS SHELL STATION PROPERTY
 3901 SW ALASKA ST
 SEATTLE, WA 98116
 Site 7 of 7 in cluster C**

**CSCSL 1007071486
 LUST N/A
 VCP
 ALLSITES
 FINDS
 ASBESTOS
 UIC**

**Relative:
 Higher**

**Actual:
 272 ft.**

CSCSL:
 Name: SKS SHELL STATION
 Address: 3901 SW ALASKA ST
 City,State,Zip: SEATTLE, WA 98116
 Facility ID: 39196282
 Region: Northwest
 Lat/Long: 47.560935384110 / -122.3816999106
 Clean Up Siteid: 6015
 Site Status: CC-Perf. Monitoring
 Contaminant Name: Benzene
 Alternate Site Names: ALASKA ST TEXACO,SKS Shell,SKS Shell Station Property,TEXACO
 Site Rank: Not reported
 Has Institutional Control: Not reported
 Past VCP: True
 Current VCP: Not reported
 Ground Water: Confirmed Above Cleanup Levels
 Surface Water: Not reported
 Soil: Confirmed Above Cleanup Levels
 Sediment: Not reported
 Air: Not reported

Map ID
Direction
Distance
Elevation

MAP FINDINGS

Site

Database(s)

EDR ID Number
EPA ID Number

SKS SHELL STATION PROPERTY (Continued)

1007071486

Bedrock: Not reported
Responsible Unit: Northwest

Name: SKS SHELL STATION
Address: 3901 SW ALASKA ST
City,State,Zip: SEATTLE, WA 98116
Facility ID: 39196282
Region: Northwest
Lat/Long: 47.560935384110 / -122.3816999106
Clean Up Siteid: 6015
Site Status: CC-Perf. Monitoring
Contaminant Name: Metals Priority Pollutants
Alternate Site Names: ALASKA ST TEXACO,SKS Shell,SKS Shell Station Property,TEXACO
Site Rank: Not reported
Has Institutional Control:Not reported
Past VCP: True
Current VCP: Not reported
Ground Water: Suspected
Surface Water: Not reported
Soil: Suspected
Sediment: Not reported
Air: Not reported
Bedrock: Not reported
Responsible Unit: Northwest

Name: SKS SHELL STATION
Address: 3901 SW ALASKA ST
City,State,Zip: SEATTLE, WA 98116
Facility ID: 39196282
Region: Northwest
Lat/Long: 47.560935384110 / -122.3816999106
Clean Up Siteid: 6015
Site Status: CC-Perf. Monitoring
Contaminant Name: Non-Halogenated Solvents
Alternate Site Names: ALASKA ST TEXACO,SKS Shell,SKS Shell Station Property,TEXACO
Site Rank: Not reported
Has Institutional Control:Not reported
Past VCP: True
Current VCP: Not reported
Ground Water: Confirmed Above Cleanup Levels
Surface Water: Not reported
Soil: Confirmed Above Cleanup Levels
Sediment: Not reported
Air: Not reported
Bedrock: Not reported
Responsible Unit: Northwest

Name: SKS SHELL STATION
Address: 3901 SW ALASKA ST
City,State,Zip: SEATTLE, WA 98116
Facility ID: 39196282
Region: Northwest
Lat/Long: 47.560935384110 / -122.3816999106
Clean Up Siteid: 6015
Site Status: CC-Perf. Monitoring
Contaminant Name: Other Non-Halogenated Organics
Alternate Site Names: ALASKA ST TEXACO,SKS Shell,SKS Shell Station Property,TEXACO

Map ID
Direction
Distance
Elevation

MAP FINDINGS

Site

Database(s)

EDR ID Number
EPA ID Number

SKS SHELL STATION PROPERTY (Continued)

1007071486

Site Rank: Not reported
Has Institutional Control: Not reported
Past VCP: True
Current VCP: Not reported
Ground Water: Confirmed Above Cleanup Levels
Surface Water: Not reported
Soil: Confirmed Above Cleanup Levels
Sediment: Not reported
Air: Not reported
Bedrock: Not reported
Responsible Unit: Northwest

Name: SKS SHELL STATION
Address: 3901 SW ALASKA ST
City, State, Zip: SEATTLE, WA 98116
Facility ID: 39196282
Region: Northwest
Lat/Long: 47.560935384110 / -122.3816999106
Clean Up Siteid: 6015
Site Status: CC-Perf. Monitoring
Contaminant Name: Petroleum-Diesel
Alternate Site Names: ALASKA ST TEXACO, SKS Shell, SKS Shell Station Property, TEXACO
Site Rank: Not reported
Has Institutional Control: Not reported
Past VCP: True
Current VCP: Not reported
Ground Water: Confirmed Above Cleanup Levels
Surface Water: Not reported
Soil: Confirmed Above Cleanup Levels
Sediment: Not reported
Air: Not reported
Bedrock: Not reported
Responsible Unit: Northwest

Name: SKS SHELL STATION
Address: 3901 SW ALASKA ST
City, State, Zip: SEATTLE, WA 98116
Facility ID: 39196282
Region: Northwest
Lat/Long: 47.560935384110 / -122.3816999106
Clean Up Siteid: 6015
Site Status: CC-Perf. Monitoring
Contaminant Name: Petroleum-Gasoline
Alternate Site Names: ALASKA ST TEXACO, SKS Shell, SKS Shell Station Property, TEXACO
Site Rank: Not reported
Has Institutional Control: Not reported
Past VCP: True
Current VCP: Not reported
Ground Water: Confirmed Above Cleanup Levels
Surface Water: Not reported
Soil: Confirmed Above Cleanup Levels
Sediment: Not reported
Air: Not reported
Bedrock: Not reported
Responsible Unit: Northwest

Map ID
Direction
Distance
Elevation

MAP FINDINGS

Site

Database(s)

EDR ID Number
EPA ID Number

SKS SHELL STATION PROPERTY (Continued)

1007071486

LUST:

Name: SKS SHELL STATION
Address: 3901 SW ALASKA ST
City,State,Zip: SEATTLE, WA 98116
Facility ID: 39196282
Lust Status Type: LUST - Cleanup Started
Cleanup Site ID: 6015
Cleanup Unit Type: Upland
Process Type: Ecology-supervised or conducted
Cleanup Unit Name: ALASKA ST TEXACO,SKS Shell,SKS Shell Station Property,TEXACO
Response Section: Northwest
Release Date: 05/17/2001
Lust Date: 05/01/1999
Region: Northwest
Lust ID: 5742
UST ID: 101034
Contaminant Name: Metals Priority Pollutants
Ground Water: Suspected
Surface Water: Not reported
Soil: Suspected
Sediment: Not reported
Air: Not reported
Bedrock: Not reported
Lat/Long: 47.560935 / -122.38170

Name: SKS SHELL STATION
Address: 3901 SW ALASKA ST
City,State,Zip: SEATTLE, WA 98116
Facility ID: 39196282
Lust Status Type: LUST - Cleanup Started
Cleanup Site ID: 6015
Cleanup Unit Type: Upland
Process Type: Ecology-supervised or conducted
Cleanup Unit Name: ALASKA ST TEXACO,SKS Shell,SKS Shell Station Property,TEXACO
Response Section: Northwest
Release Date: 05/17/2001
Lust Date: 05/01/1999
Region: Northwest
Lust ID: 5742
UST ID: 101034
Contaminant Name: Petroleum-Diesel
Ground Water: Confirmed Above Cleanup Levels
Surface Water: Not reported
Soil: Confirmed Above Cleanup Levels
Sediment: Not reported
Air: Not reported
Bedrock: Not reported
Lat/Long: 47.560935 / -122.38170

Name: SKS SHELL STATION
Address: 3901 SW ALASKA ST
City,State,Zip: SEATTLE, WA 98116
Facility ID: 39196282
Lust Status Type: LUST - Cleanup Started
Cleanup Site ID: 6015
Cleanup Unit Type: Upland
Process Type: Ecology-supervised or conducted

Map ID
Direction
Distance
Elevation

MAP FINDINGS

Site

Database(s)

EDR ID Number
EPA ID Number

SKS SHELL STATION PROPERTY (Continued)

1007071486

Cleanup Unit Name: ALASKA ST TEXACO,SKS Shell,SKS Shell Station Property,TEXACO
Response Section: Northwest
Release Date: 05/17/2001
Lust Date: 05/01/1999
Region: Northwest
Lust ID: 5742
UST ID: 101034
Contaminant Name: Other Non-Halogenated Organics
Ground Water: Confirmed Above Cleanup Levels
Surface Water: Not reported
Soil: Confirmed Above Cleanup Levels
Sediment: Not reported
Air: Not reported
Bedrock: Not reported
Lat/Long: 47.560935 / -122.38170

Name: SKS SHELL STATION
Address: 3901 SW ALASKA ST
City,State,Zip: SEATTLE, WA 98116
Facility ID: 39196282
Lust Status Type: LUST - Cleanup Started
Cleanup Site ID: 6015
Cleanup Unit Type: Upland
Process Type: Ecology-supervised or conducted
Cleanup Unit Name: ALASKA ST TEXACO,SKS Shell,SKS Shell Station Property,TEXACO
Response Section: Northwest
Release Date: 05/17/2001
Lust Date: 05/01/1999
Region: Northwest
Lust ID: 5742
UST ID: 101034
Contaminant Name: Benzene
Ground Water: Confirmed Above Cleanup Levels
Surface Water: Not reported
Soil: Confirmed Above Cleanup Levels
Sediment: Not reported
Air: Not reported
Bedrock: Not reported
Lat/Long: 47.560935 / -122.38170

Name: SKS SHELL STATION
Address: 3901 SW ALASKA ST
City,State,Zip: SEATTLE, WA 98116
Facility ID: 39196282
Lust Status Type: LUST - Cleanup Started
Cleanup Site ID: 6015
Cleanup Unit Type: Upland
Process Type: Ecology-supervised or conducted
Cleanup Unit Name: ALASKA ST TEXACO,SKS Shell,SKS Shell Station Property,TEXACO
Response Section: Northwest
Release Date: 05/17/2001
Lust Date: 05/01/1999
Region: Northwest
Lust ID: 5742
UST ID: 101034
Contaminant Name: Petroleum-Gasoline
Ground Water: Confirmed Above Cleanup Levels

Map ID
Direction
Distance
Elevation

MAP FINDINGS

Site

Database(s)

EDR ID Number
EPA ID Number

SKS SHELL STATION PROPERTY (Continued)

1007071486

Surface Water: Not reported
Soil: Confirmed Above Cleanup Levels
Sediment: Not reported
Air: Not reported
Bedrock: Not reported
Lat/Long: 47.560935 / -122.38170

Name: SKS SHELL STATION
Address: 3901 SW ALASKA ST
City,State,Zip: SEATTLE, WA 98116
Facility ID: 39196282
Lust Status Type: LUST - Cleanup Started
Cleanup Site ID: 6015
Cleanup Unit Type: Upland
Process Type: Ecology-supervised or conducted
Cleanup Unit Name: ALASKA ST TEXACO,SKS Shell,SKS Shell Station Property,TEXACO
Response Section: Northwest
Release Date: 05/17/2001
Lust Date: 05/01/1999
Region: Northwest
Lust ID: 5742
UST ID: 101034
Contaminant Name: Non-Halogenated Solvents
Ground Water: Confirmed Above Cleanup Levels
Surface Water: Not reported
Soil: Confirmed Above Cleanup Levels
Sediment: Not reported
Air: Not reported
Bedrock: Not reported
Lat/Long: 47.560935 / -122.38170

VCP:

Name: SKS SHELL STATION
Address: 3901 SW ALASKA ST
City,State,Zip: SEATTLE, WA 98116
edr_fstat: WA
edr_fzip: 98116
edr_fcnty: KING
edr_zip: Not reported
Facility ID: 39196282
VCP Status: CC-Perf. Monitoring
Past VCP: TRUE
Current VCP: Not reported
NFA Type: SEATTLE, WA 98116
Date NFA: SEATTLE, WA 98116
Rank: SEATTLE, WA 98116
Cleanup Siteid: 6015
Contaminant Name: Benzene
Soil: Confirmed Above Cleanup Levels

Name: SKS SHELL STATION
Address: 3901 SW ALASKA ST
City,State,Zip: SEATTLE, WA 98116
edr_fstat: WA
edr_fzip: 98116
edr_fcnty: KING
edr_zip: Not reported

Map ID
Direction
Distance
Elevation

MAP FINDINGS

Site

Database(s)

EDR ID Number
EPA ID Number

SKS SHELL STATION PROPERTY (Continued)

1007071486

Facility ID: 39196282
VCP Status: CC-Perf. Monitoring
Past VCP: TRUE
Current VCP: Not reported
NFA Type: SEATTLE, WA 98116
Date NFA: SEATTLE, WA 98116
Rank: SEATTLE, WA 98116
Cleanup Siteid: 6015
Contaminant Name: Metals Priority Pollutants
Soil: Suspected

Name: SKS SHELL STATION
Address: 3901 SW ALASKA ST
City,State,Zip: SEATTLE, WA 98116
edr_fstat: WA
edr_fzip: 98116
edr_fcnty: KING
edr_zip: Not reported
Facility ID: 39196282
VCP Status: CC-Perf. Monitoring
Past VCP: TRUE
Current VCP: Not reported
NFA Type: SEATTLE, WA 98116
Date NFA: SEATTLE, WA 98116
Rank: SEATTLE, WA 98116
Cleanup Siteid: 6015
Contaminant Name: Non-Halogenated Solvents
Soil: Confirmed Above Cleanup Levels

Name: SKS SHELL STATION
Address: 3901 SW ALASKA ST
City,State,Zip: SEATTLE, WA 98116
edr_fstat: WA
edr_fzip: 98116
edr_fcnty: KING
edr_zip: Not reported
Facility ID: 39196282
VCP Status: CC-Perf. Monitoring
Past VCP: TRUE
Current VCP: Not reported
NFA Type: SEATTLE, WA 98116
Date NFA: SEATTLE, WA 98116
Rank: SEATTLE, WA 98116
Cleanup Siteid: 6015
Contaminant Name: Other Non-Halogenated Organics
Soil: Confirmed Above Cleanup Levels

Name: SKS SHELL STATION
Address: 3901 SW ALASKA ST
City,State,Zip: SEATTLE, WA 98116
edr_fstat: WA
edr_fzip: 98116
edr_fcnty: KING
edr_zip: Not reported
Facility ID: 39196282
VCP Status: CC-Perf. Monitoring
Past VCP: TRUE

Map ID
Direction
Distance
Elevation

MAP FINDINGS

Site

Database(s)

EDR ID Number
EPA ID Number

SKS SHELL STATION PROPERTY (Continued)

1007071486

Current VCP: Not reported
NFA Type: SEATTLE, WA 98116
Date NFA: SEATTLE, WA 98116
Rank: SEATTLE, WA 98116
Cleanup Siteid: 6015
Contaminant Name: Petroleum-Diesel
Soil: Confirmed Above Cleanup Levels

Name: SKS SHELL STATION
Address: 3901 SW ALASKA ST
City,State,Zip: SEATTLE, WA 98116
edr_fstat: WA
edr_fzip: 98116
edr_fcnty: KING
edr_zip: Not reported
Facility ID: 39196282
VCP Status: CC-Perf. Monitoring
Past VCP: TRUE
Current VCP: Not reported
NFA Type: SEATTLE, WA 98116
Date NFA: SEATTLE, WA 98116
Rank: SEATTLE, WA 98116
Cleanup Siteid: 6015
Contaminant Name: Petroleum-Gasoline
Soil: Confirmed Above Cleanup Levels

ALLSITES:

Name: SKS SHELL STATION PROPERTY
Facility Id: 39196282

Interaction: 42270
Interaction 1: I
Interaction 2: VOLCLNST
Ecology Program: TOXICS
Program Data: ISIS
Facility Alt.: ALASKA ST TEXACO
Program ID: NW1209
Date Interaction: 2004-01-13 00:00:00
Date Interaction 3: Voluntary Cleanup Sites
Latitude: 47.560930122000002
Longitude: -122.381703165

Interaction: 42268
Interaction 1: I
Interaction 2: UST
Ecology Program: TOXICS
Program Data: UST
Facility Alt.: Not reported
Program ID: 101034
Date Interaction: 1985-12-12 00:00:00
Date Interaction 3: Underground Storage Tank
Latitude: 47.560930122000002
Longitude: -122.381703165

Interaction: 42269

Map ID
Direction
Distance
Elevation

MAP FINDINGS

Site

Database(s)

EDR ID Number
EPA ID Number

SKS SHELL STATION PROPERTY (Continued)

1007071486

Interaction 1: A
Interaction 2: LUST
Ecology Program: TOXICS
Program Data: ISIS
Facility Alt.: TEXACO
Program ID: 101034
Date Interaction: 2001-05-17 00:00:00
Date Interaction 3: LUST Facility
Latitude: 47.560930122000002
Longitude: -122.381703165

Interaction: 104593
Interaction 1: I
Interaction 2: VOLCLNST
Ecology Program: TOXICS
Program Data: ISIS
Facility Alt.: ALASKA ST TEXACO
Program ID: NW2715
Date Interaction: 2013-04-19 00:00:00
Date Interaction 3: Voluntary Cleanup Sites
Latitude: 47.560930122000002
Longitude: -122.381703165

Interaction: 42271
Interaction 1: I
Interaction 2: ENFORFNL
Ecology Program: TOXICS
Program Data: DMS
Facility Alt.: Not reported
Program ID: Not reported
Date Interaction: 2008-05-08 00:00:00
Date Interaction 3: Enforcement Final
Latitude: 47.560930122000002
Longitude: -122.381703165

FINDS:

Registry ID: 110015481049

Click Here:

Environmental Interest/Information System:

Washington Facility / Site Identification System (WA-FSIS) provides a means to query and display data maintained by the Washington Department of Ecology. This system contains key information for each facility/site that is currently, or has been, of interest to the Air Quality, Dam Safety, Hazardous Waste, Toxics Cleanup, and Water Quality Programs.

[Click this hyperlink](#) while viewing on your computer to access additional FINDS: detail in the EDR Site Report.

ASBESTOS:

Name: Not reported
Address: 3901 SW ALASKA STREET ALL
City,State,Zip: SEATTLE, WA 98116

Map ID
Direction
Distance
Elevation

MAP FINDINGS

Site

Database(s)

EDR ID Number
EPA ID Number

SKS SHELL STATION PROPERTY (Continued)

1007071486

Facility Type:	Commercial
Parent ID:	90539
Form ID:	91527##1427Affor813151
Notice Date:	10/08/2014
Start Date:	10/06/2014
Completion Date:	10/19/2014
Initial:	Not reported
Amended:	1
On Hold:	Not reported
Off Hold:	Not reported
Emergency:	Not reported
Site Hours Start:	8:00 AM
Site Hours End:	2:30 PM
Sunday:	Not reported
Monday:	1
Tuesday:	1
Wednesday:	1
Thursday:	1
Friday:	1
Saturday:	Not reported
Contractor ID:	Not reported
Phone:	425.512.8750
Job Site CAS:	Anthony Chase
Project Form Email:	ci@affenv.net
Property Owner Name:	Not reported
Property Owner Agent:	Paul kemp
Property Owner Company:	Affordable Environmental, Inc (ABCN00001427)
Property Owner Address:	2811 Fairview Ave E, Suite 200
Property Owner City:	Seattle
Property Owner State:	WA
Property Owner Zip4:	98102
Property Owner Phone:	2063061900
Job Site Room:	All
Facility Age:	1960
Facility Size:	272
Facility Remodel:	Not reported
Facility Demo:	1
Facility Repair:	Not reported
Facility Maint:	Not reported
Removed:	1
Encapsulated:	Not reported
Quantity Sq Ft:	272
Fireproofing:	Not reported
Popcorn Ceiling:	1
CAB:	1
Sheet Vinyl:	Not reported
Asbestos Paper:	Not reported
Boiler Insulation:	Not reported
Duct Paper:	Not reported
VAT:	Not reported
Roofing:	Not reported
Sq Ft Other:	Not reported
Sq Ft Other Text:	Not reported
Quantity Lin Ft:	Not reported
Mag Pipe Insulation:	Not reported
Air Cell Pipe Insulation:	Not reported
Ducting Insulation:	Not reported

Map ID
Direction
Distance
Elevation

MAP FINDINGS

Site

Database(s)

EDR ID Number
EPA ID Number

SKS SHELL STATION PROPERTY (Continued)

1007071486

Cement Asbestos Pipe:	Not reported
Mudded Pipe Insulation:	Not reported
Duct Tape:	Not reported
Lin Ft Other1:	Not reported
Lin Ft Other1 Text:	Not reported
Lin Ft Other2:	Not reported
Lin Ft Other2 Text:	Not reported
Indoors:	1
Outdoors:	1
Neg Pres Enclosure:	1
Glove Bag:	Not reported
Mini Enclosure:	Not reported
Critical Barriers:	Not reported
Wrap And Cut:	Not reported
Wet Methods:	1
HEPA Vacuum:	1
MANUALMETHODS :	1
Other CM1:	Not reported
Other CM1 Text:	Not reported
Other CM2:	Not reported
Other CM2 Text:	Not reported
Half Mask APR:	1
Full Face APR:	Not reported
PAPR:	Not reported
Type C Continuous:	1
Type C Pressure:	Not reported
Other Resp Pro:	1
Other Resp Pro Text:	PPE Pursuant to task
Comments:	Not reported
Date Time Submitted:	2014-10-08 13:50:55
Submitter IP Address:	67.183.174.255
Region:	2
UBI:	602577245
Notice type:	Initial
Project Type:	Cement Asbestos Board (CAB), Popcorn Ceiling
Supervisor:	Anthony Chase ()
Supervisor Phone:	Not reported
Certificate Status:	ACTIVE
Name:	Not reported
Address:	3901 SW ALASKA STREET ALL
City,State,Zip:	SEATTLE, WA 98116
Facility Type:	Commercial
Parent ID:	0
Form ID:	90539##1427Affor972638
Notice Date:	09/15/2014
Start Date:	10/06/2014
Completion Date:	10/08/2014
Initial:	1
Amended:	Not reported
On Hold:	Not reported
Off Hold:	Not reported
Emergency:	Not reported
Site Hours Start:	8:00 AM
Site Hours End:	2:30 PM
Sunday:	Not reported
Monday:	1

Map ID
Direction
Distance
Elevation

MAP FINDINGS

Site

Database(s)

EDR ID Number
EPA ID Number

SKS SHELL STATION PROPERTY (Continued)

1007071486

Tuesday:	1
Wednesday:	1
Thursday:	Not reported
Friday:	Not reported
Saturday:	Not reported
Contractor ID:	Not reported
Phone:	425.512.8750
Job Site CAS:	Anthony Chase
Project Form Email:	ci@affenv.net
Property Owner Name:	Not reported
Property Owner Agent:	Paul kemp
Property Owner Company:	Affordable Environmental, Inc (ABCN00001427)
Property Owner Address:	2811 Fairview Ave E, Suite 200
Property Owner City:	Seattle
Property Owner State:	WA
Property Owner Zip4:	98102
Property Owner Phone:	2063061900
Job Site Room:	All
Facility Age:	1960
Facility Size:	272
Facility Remodel:	Not reported
Facility Demo:	1
Facility Repair:	Not reported
Facility Maint:	Not reported
Removed:	1
Encapsulated:	Not reported
Quantity Sq Ft:	272
Fireproofing:	Not reported
Popcorn Ceiling:	1
CAB:	1
Sheet Vinyl:	Not reported
Asbestos Paper:	Not reported
Boiler Insulation:	Not reported
Duct Paper:	Not reported
VAT:	Not reported
Roofing:	Not reported
Sq Ft Other:	Not reported
Sq Ft Other Text:	Not reported
Quantity Lin Ft:	Not reported
Mag Pipe Insulation:	Not reported
Air Cell Pipe Insulation:	Not reported
Ducting Insulation:	Not reported
Cement Asbestos Pipe:	Not reported
Mudded Pipe Insulation:	Not reported
Duct Tape:	Not reported
Lin Ft Other1:	Not reported
Lin Ft Other1 Text:	Not reported
Lin Ft Other2:	Not reported
Lin Ft Other2 Text:	Not reported
Indoors:	1
Outdoors:	1
Neg Pres Enclosure:	1
Glove Bag:	Not reported
Mini Enclosure:	Not reported
Critical Barriers:	Not reported
Wrap And Cut:	Not reported
Wet Methods:	1

Map ID
Direction
Distance
Elevation

MAP FINDINGS

Site

Database(s)

EDR ID Number
EPA ID Number

SKS SHELL STATION PROPERTY (Continued)

1007071486

HEPA Vacuum: 1
MANUALMETHODS : 1
Other CM1: Not reported
Other CM1 Text: Not reported
Other CM2: Not reported
Other CM2 Text: Not reported
Half Mask APR: 1
Full Face APR: Not reported
PAPR: Not reported
Type C Continuous: 1
Type C Pressure: Not reported
Other Resp Pro: 1
Other Resp Pro Text: PPE Pursuant to task
Comments: Not reported
Date Time Submitted: 2014-09-15 13:24:20
Submitter IP Address: 67.183.174.255
Region: 2
UBI: 602577245
Notice type: Initial
Project Type: Cement Asbestos Board (CAB), Popcorn Ceiling
Supervisor: Anthony Chase ()
Supervisor Phone: Not reported
Certificate Status: ACTIVE

UIC:

Name: SKS SHELL STATION
Address: 3901 SW ALASKA ST
City,State,Zip: SEATTLE, WA 98116
Site Number: 35507
Owner Name: LMI W Seattle Holdings LLC
Well Status: Active
EPA Well Type: 5B6 - Aquifer remediation
Latitude: 47.560841
Longitude: 122.3816
Well Name: RW04
Registration Type: Automatically Meet the Nonendangerment Standard
Construction Date: 07/11/2014
Construction Type: Not reported
Depth: 41

Name: SKS SHELL STATION
Address: 3901 SW ALASKA ST
City,State,Zip: SEATTLE, WA 98116
Site Number: 35507
Owner Name: LMI W Seattle Holdings LLC
Well Status: Active
EPA Well Type: 5B6 - Aquifer remediation
Latitude: 47.560804
Longitude: 122.3816
Well Name: RW03
Registration Type: Automatically Meet the Nonendangerment Standard
Construction Date: 07/10/2014
Construction Type: Not reported
Depth: 41

Name: SKS SHELL STATION
Address: 3901 SW ALASKA ST

Map ID
 Direction
 Distance
 Elevation

MAP FINDINGS

Site

Database(s)

EDR ID Number
 EPA ID Number

SKS SHELL STATION PROPERTY (Continued)

1007071486

City,State,Zip: SEATTLE, WA 98116
 Site Number: 35507
 Owner Name: LMI W Seattle Holdings LLC
 Well Status: Active
 EPA Well Type: 5B6 - Aquifer remediation
 Latitude: 47.560921
 Longitude: 122.3916
 Well Name: RW01
 Registration Type: Automatically Meet the Nonendangerment Standard
 Construction Date: 02/20/2013
 Construction Type: Not reported
 Depth: 40

E37
SE
 < 1/8
 0.052 mi.
 272 ft.

SEATTLE FIRE STATION 32
3715 SW ALASKA ST
SEATTLE, WA 98126

UST **U001125205**
ALLSITES **N/A**

Site 2 of 6 in cluster E

Relative:
Higher
Actual:
270 ft.

UST:
 Name: SEATTLE FIRE STATION 32
 Address: 3715 SW ALASKA ST
 City: SEATTLE
 Zip: 98126
 Facility ID: 35315447
 Site Id: 7907
 Decimal Latitude: 47.560874841
 Decimal Longitude: -122.37978759

Tank Name: Not reported
 Tag Number: Not reported
 Tank Status: Removed
 Tank Status Date: 8/6/1996
 Tank Install Date: 1/1/1972
 Tank Closure Date: Not reported
 Capacity Range: 111 TO 1,100 Gallons
 Tank Permit Expiration Date: Not reported
 Tank Upgrade Date: Not reported
 Tank Spill Prevention: None
 Tank Overfill Prevention: None
 Tank Material: Not reported
 Tank Construction: Single Wall Tank
 Tank Tightness Test: Annual
 Tank Corrosion Protection: None
 Tank Manifold: Not reported
 Tank Release Detection: Manual Inventory Control (daily)
 Tank SFC Type: Not reported
 Pipe Material: Not reported
 Pipe Construction: Single Wall Pipe
 Pipe Primary Release Detection: Not reported
 Pipe Second Release Detection: Not reported
 Pipe Corrosion Protection: None
 Pipe Pumping System: Non-Safe Suction
 Responsible Unit: Northwest
 Dispencer/Pump SFC Type: Not reported
 Region: Northwest
 Is Active: False
 Actual Capacity: Not reported

Map ID
Direction
Distance
Elevation

MAP FINDINGS

Site

Database(s)

EDR ID Number
EPA ID Number

SEATTLE FIRE STATION 32 (Continued)

U001125205

Pipe Install Date: Not reported
Turbine Sump Construction: Not reported
Compartment Number: 1
Stored Substance: Diesel
Used Substance: Motor Fuel for Vehicles
Compartment Capacity: Not reported

ALLSITES:

Name: SEATTLE FIRE STATION 32
Facility Id: 35315447

Interaction: 39853
Interaction 1: I
Interaction 2: UST
Ecology Program: TOXICS
Program Data: UST
Facility Alt.: Not reported
Program ID: 7907
Date Interaction: 1972-01-01 00:00:00
Date Interaction 3: Underground Storage Tank
Latitude: 47.560868315999997
Longitude: -122.379756473

H38 FAUNTLEROY PLACE
WSW 3908 SW ALASKA ST
< 1/8 SEATTLE, WA 98116
0.055 mi.
290 ft. Site 1 of 6 in cluster H

ALLSITES S110040577
N/A

Relative:
Higher
Actual:
273 ft.

ALLSITES:
Name: FAUNTLEROY PLACE
Facility Id: 24144

Interaction: 85200
Interaction 1: I
Interaction 2: CONSTSWGP
Ecology Program: WATQUAL
Program Data: PARIS
Facility Alt.: FAUNTLEROY PLACE
Program ID: WAR010422
Date Interaction: 2008-02-27 00:00:00
Date Interaction 3: Construction SW GP
Latitude: 47.561406038000001
Longitude: -122.382287097

MAP FINDINGS

Map ID			
Direction			
Distance			EDR ID Number
Elevation	Site	Database(s)	EPA ID Number

H39 WSW < 1/8 0.055 mi. 290 ft.	SEATTLE CITY USED OIL COLLECT ALASKA ST 3908 SW ALASKA ST SEATTLE, WA 98116 Site 2 of 6 in cluster H	ALLSITES	S109052828 N/A																																																								
Relative: Higher Actual: 273 ft.	<table style="width: 100%; border-collapse: collapse;"> <tr> <td style="width: 15%;">ALLSITES:</td> <td colspan="3"></td> </tr> <tr> <td>Name:</td> <td colspan="3">SEATTLE CITY USED OIL COLLECT ALASKA ST</td> </tr> <tr> <td>Facility Id:</td> <td colspan="3">45411821</td> </tr> <tr> <td>Interaction:</td> <td colspan="3">45766</td> </tr> <tr> <td>Interaction 1:</td> <td colspan="3">I</td> </tr> <tr> <td>Interaction 2:</td> <td colspan="3">HWG</td> </tr> <tr> <td>Ecology Program:</td> <td colspan="3">HAZWASTE</td> </tr> <tr> <td>Program Data:</td> <td colspan="3">TURBOWASTE</td> </tr> <tr> <td>Facility Alt.:</td> <td colspan="3">Not reported</td> </tr> <tr> <td>Program ID:</td> <td colspan="3">WAD988494340</td> </tr> <tr> <td>Date Interaction:</td> <td colspan="3">1991-09-30 00:00:00</td> </tr> <tr> <td>Date Interaction 3:</td> <td colspan="3">Hazardous Waste Generator</td> </tr> <tr> <td>Latitude:</td> <td colspan="3">47.561418961999998</td> </tr> <tr> <td>Longitude:</td> <td colspan="3">-122.38216602</td> </tr> </table>			ALLSITES:				Name:	SEATTLE CITY USED OIL COLLECT ALASKA ST			Facility Id:	45411821			Interaction:	45766			Interaction 1:	I			Interaction 2:	HWG			Ecology Program:	HAZWASTE			Program Data:	TURBOWASTE			Facility Alt.:	Not reported			Program ID:	WAD988494340			Date Interaction:	1991-09-30 00:00:00			Date Interaction 3:	Hazardous Waste Generator			Latitude:	47.561418961999998			Longitude:	-122.38216602		
ALLSITES:																																																											
Name:	SEATTLE CITY USED OIL COLLECT ALASKA ST																																																										
Facility Id:	45411821																																																										
Interaction:	45766																																																										
Interaction 1:	I																																																										
Interaction 2:	HWG																																																										
Ecology Program:	HAZWASTE																																																										
Program Data:	TURBOWASTE																																																										
Facility Alt.:	Not reported																																																										
Program ID:	WAD988494340																																																										
Date Interaction:	1991-09-30 00:00:00																																																										
Date Interaction 3:	Hazardous Waste Generator																																																										
Latitude:	47.561418961999998																																																										
Longitude:	-122.38216602																																																										

H40 WSW < 1/8 0.055 mi. 290 ft.	SEATTLE CITY USED OIL COLLECT ALASKA ST 3908 SW ALASKA ST SEATTLE, WA 98116 Site 3 of 6 in cluster H	RCRA NonGen / NLR	1000659758 WAD988494340																																																																																																																												
Relative: Higher Actual: 273 ft.	<table style="width: 100%; border-collapse: collapse;"> <tr> <td style="width: 15%;">RCRA NonGen / NLR:</td> <td colspan="3"></td> </tr> <tr> <td>Date Form Received by Agency:</td> <td colspan="3">19910930</td> </tr> <tr> <td>Handler Name:</td> <td colspan="3">SEATTLE CITY USED OIL COLLECT ALASKA ST</td> </tr> <tr> <td>Handler Address:</td> <td colspan="3">3908 SW ALASKA ST</td> </tr> <tr> <td>Handler City,State,Zip:</td> <td colspan="3">SEATTLE, WA 98116</td> </tr> <tr> <td>EPA ID:</td> <td colspan="3">WAD988494340</td> </tr> <tr> <td>Contact Name:</td> <td colspan="3">SEATTLE CITY PU SEATTLE CITY PU</td> </tr> <tr> <td>Contact Address:</td> <td colspan="3">3908 SW ALASKA ST</td> </tr> <tr> <td>Contact City,State,Zip:</td> <td colspan="3">SEATTLE, WA 98116-4531</td> </tr> <tr> <td>Contact Telephone:</td> <td colspan="3">000-000-0000</td> </tr> <tr> <td>Contact Fax:</td> <td colspan="3">000-000-0000</td> </tr> <tr> <td>Contact Email:</td> <td colspan="3">Not reported</td> </tr> <tr> <td>Contact Title:</td> <td colspan="3">Not reported</td> </tr> <tr> <td>EPA Region:</td> <td colspan="3">10</td> </tr> <tr> <td>Land Type:</td> <td colspan="3">Private</td> </tr> <tr> <td>Federal Waste Generator Description:</td> <td colspan="3">Not a generator, verified</td> </tr> <tr> <td>Non-Notifier:</td> <td colspan="3">Not reported</td> </tr> <tr> <td>Biennial Report Cycle:</td> <td colspan="3">Not reported</td> </tr> <tr> <td>Accessibility:</td> <td colspan="3">Not reported</td> </tr> <tr> <td>Active Site Indicator:</td> <td colspan="3">Not reported</td> </tr> <tr> <td>State District Owner:</td> <td colspan="3">WA</td> </tr> <tr> <td>State District:</td> <td colspan="3">NWRO</td> </tr> <tr> <td>Mailing Address:</td> <td colspan="3">3908 SW ALASKA ST</td> </tr> <tr> <td>Mailing City,State,Zip:</td> <td colspan="3">SEATTLE, WA 98116-4531</td> </tr> <tr> <td>Owner Name:</td> <td colspan="3">SEATTLE CITY PU S</td> </tr> <tr> <td>Owner Type:</td> <td colspan="3">Private</td> </tr> <tr> <td>Operator Name:</td> <td colspan="3">Not reported</td> </tr> <tr> <td>Operator Type:</td> <td colspan="3">Not reported</td> </tr> <tr> <td>Short-Term Generator Activity:</td> <td colspan="3">No</td> </tr> <tr> <td>Importer Activity:</td> <td colspan="3">No</td> </tr> <tr> <td>Mixed Waste Generator:</td> <td colspan="3">No</td> </tr> </table>			RCRA NonGen / NLR:				Date Form Received by Agency:	19910930			Handler Name:	SEATTLE CITY USED OIL COLLECT ALASKA ST			Handler Address:	3908 SW ALASKA ST			Handler City,State,Zip:	SEATTLE, WA 98116			EPA ID:	WAD988494340			Contact Name:	SEATTLE CITY PU SEATTLE CITY PU			Contact Address:	3908 SW ALASKA ST			Contact City,State,Zip:	SEATTLE, WA 98116-4531			Contact Telephone:	000-000-0000			Contact Fax:	000-000-0000			Contact Email:	Not reported			Contact Title:	Not reported			EPA Region:	10			Land Type:	Private			Federal Waste Generator Description:	Not a generator, verified			Non-Notifier:	Not reported			Biennial Report Cycle:	Not reported			Accessibility:	Not reported			Active Site Indicator:	Not reported			State District Owner:	WA			State District:	NWRO			Mailing Address:	3908 SW ALASKA ST			Mailing City,State,Zip:	SEATTLE, WA 98116-4531			Owner Name:	SEATTLE CITY PU S			Owner Type:	Private			Operator Name:	Not reported			Operator Type:	Not reported			Short-Term Generator Activity:	No			Importer Activity:	No			Mixed Waste Generator:	No		
RCRA NonGen / NLR:																																																																																																																															
Date Form Received by Agency:	19910930																																																																																																																														
Handler Name:	SEATTLE CITY USED OIL COLLECT ALASKA ST																																																																																																																														
Handler Address:	3908 SW ALASKA ST																																																																																																																														
Handler City,State,Zip:	SEATTLE, WA 98116																																																																																																																														
EPA ID:	WAD988494340																																																																																																																														
Contact Name:	SEATTLE CITY PU SEATTLE CITY PU																																																																																																																														
Contact Address:	3908 SW ALASKA ST																																																																																																																														
Contact City,State,Zip:	SEATTLE, WA 98116-4531																																																																																																																														
Contact Telephone:	000-000-0000																																																																																																																														
Contact Fax:	000-000-0000																																																																																																																														
Contact Email:	Not reported																																																																																																																														
Contact Title:	Not reported																																																																																																																														
EPA Region:	10																																																																																																																														
Land Type:	Private																																																																																																																														
Federal Waste Generator Description:	Not a generator, verified																																																																																																																														
Non-Notifier:	Not reported																																																																																																																														
Biennial Report Cycle:	Not reported																																																																																																																														
Accessibility:	Not reported																																																																																																																														
Active Site Indicator:	Not reported																																																																																																																														
State District Owner:	WA																																																																																																																														
State District:	NWRO																																																																																																																														
Mailing Address:	3908 SW ALASKA ST																																																																																																																														
Mailing City,State,Zip:	SEATTLE, WA 98116-4531																																																																																																																														
Owner Name:	SEATTLE CITY PU S																																																																																																																														
Owner Type:	Private																																																																																																																														
Operator Name:	Not reported																																																																																																																														
Operator Type:	Not reported																																																																																																																														
Short-Term Generator Activity:	No																																																																																																																														
Importer Activity:	No																																																																																																																														
Mixed Waste Generator:	No																																																																																																																														

Map ID
 Direction
 Distance
 Elevation

MAP FINDINGS

Site

Database(s)

EDR ID Number
 EPA ID Number

SEATTLE CITY USED OIL COLLECT ALASKA ST (Continued)

1000659758

Transporter Activity:	No
Transfer Facility Activity:	No
Recycler Activity with Storage:	No
Small Quantity On-Site Burner Exemption:	No
Smelting Melting and Refining Furnace Exemption:	No
Underground Injection Control:	No
Off-Site Waste Receipt:	No
Universal Waste Indicator:	No
Universal Waste Destination Facility:	No
Federal Universal Waste:	No
Active Site Fed-Reg Treatment Storage and Disposal Facility:	Not reported
Active Site Converter Treatment storage and Disposal Facility:	Not reported
Active Site State-Reg Treatment Storage and Disposal Facility:	Not reported
Active Site State-Reg Handler:	---
Federal Facility Indicator:	Not reported
Hazardous Secondary Material Indicator:	NN
Sub-Part K Indicator:	Not reported
Commercial TSD Indicator:	No
Treatment Storage and Disposal Type:	Not reported
2018 GPRA Permit Baseline:	Not on the Baseline
2018 GPRA Renewals Baseline:	Not on the Baseline
Permit Renewals Workload Universe:	Not reported
Permit Workload Universe:	Not reported
Permit Progress Universe:	Not reported
Post-Closure Workload Universe:	Not reported
Closure Workload Universe:	Not reported
202 GPRA Corrective Action Baseline:	No
Corrective Action Workload Universe:	No
Subject to Corrective Action Universe:	No
Non-TSDs Where RCRA CA has Been Imposed Universe:	No
TSDs Potentially Subject to CA Under 3004 (u)/(v) Universe:	No
TSDs Only Subject to CA under Discretionary Auth Universe:	No
Corrective Action Priority Ranking:	No NCAPS ranking
Environmental Control Indicator:	No
Institutional Control Indicator:	No
Human Exposure Controls Indicator:	N/A
Groundwater Controls Indicator:	N/A
Operating TSDF Universe:	Not reported
Full Enforcement Universe:	Not reported
Significant Non-Complier Universe:	No
Unaddressed Significant Non-Complier Universe:	No
Addressed Significant Non-Complier Universe:	No
Significant Non-Complier With a Compliance Schedule Universe:	No
Financial Assurance Required:	Not reported
Handler Date of Last Change:	20120216
Recognized Trader-Importer:	No
Recognized Trader-Exporter:	No
Importer of Spent Lead Acid Batteries:	No
Exporter of Spent Lead Acid Batteries:	No
Recycler Activity Without Storage:	Not reported
Manifest Broker:	Not reported
Sub-Part P Indicator:	No

Handler - Owner Operator:

Owner/Operator Indicator:

Owner/Operator Name:

Operator

SEATTLE CITY USED OIL COLLECT ALASKA ST

Map ID
Direction
Distance
Elevation

MAP FINDINGS

Site

Database(s)

EDR ID Number
EPA ID Number

SEATTLE CITY USED OIL COLLECT ALASKA ST (Continued)

1000659758

Legal Status: Private
Date Became Current: Not reported
Date Ended Current: Not reported
Owner/Operator Address: 3908 SW ALASKA ST
Owner/Operator City,State,Zip: SEATTLE, WA 98116
Owner/Operator Telephone: 000-000-0000
Owner/Operator Telephone Ext: Not reported
Owner/Operator Fax: Not reported
Owner/Operator Email: Not reported

Owner/Operator Indicator: Owner
Owner/Operator Name: SEATTLE CITY PU S
Legal Status: Private
Date Became Current: 19960502
Date Ended Current: Not reported
Owner/Operator Address: 3908 SW ALASKA ST
Owner/Operator City,State,Zip: SEATTLE, WA 98116-4531
Owner/Operator Telephone: 000-000-0000
Owner/Operator Telephone Ext: Not reported
Owner/Operator Fax: Not reported
Owner/Operator Email: Not reported

Owner/Operator Indicator: Owner
Owner/Operator Name: SEE PAPER COPY
Legal Status: Private
Date Became Current: Not reported
Date Ended Current: Not reported
Owner/Operator Address: 3908 SW ALASKA ST
Owner/Operator City,State,Zip: SEATTLE, WA 98116
Owner/Operator Telephone: 000-000-0000
Owner/Operator Telephone Ext: Not reported
Owner/Operator Fax: Not reported
Owner/Operator Email: Not reported

Owner/Operator Indicator: Operator
Owner/Operator Name: SEATTLE CITY PUBLIC UTILITIES
Legal Status: Private
Date Became Current: Not reported
Date Ended Current: Not reported
Owner/Operator Address: 3908 SW ALASKA ST
Owner/Operator City,State,Zip: SEATTLE, WA 98116-4531
Owner/Operator Telephone: 000-000-0000
Owner/Operator Telephone Ext: Not reported
Owner/Operator Fax: Not reported
Owner/Operator Email: Not reported

Owner/Operator Indicator: Owner
Owner/Operator Name: SEATTLE CITY PUBLIC UTILITIES
Legal Status: Private
Date Became Current: 19960502
Date Ended Current: Not reported
Owner/Operator Address: 3908 SW ALASKA ST
Owner/Operator City,State,Zip: SEATTLE, WA 98116
Owner/Operator Telephone: 000-000-0000
Owner/Operator Telephone Ext: Not reported
Owner/Operator Fax: Not reported
Owner/Operator Email: Not reported

Map ID
Direction
Distance
Elevation

MAP FINDINGS

Site

Database(s)

EDR ID Number
EPA ID Number

SEATTLE CITY USED OIL COLLECT ALASKA ST (Continued)

1000659758

Owner/Operator Indicator: Owner
Owner/Operator Name: SEATTLE CITY USED OIL COLLECT ALASKA ST
Legal Status: Private
Date Became Current: Not reported
Date Ended Current: Not reported
Owner/Operator Address: 3908 SW ALASKA ST
Owner/Operator City,State,Zip: SEATTLE, WA 98116
Owner/Operator Telephone: 000-000-0000
Owner/Operator Telephone Ext: Not reported
Owner/Operator Fax: Not reported
Owner/Operator Email: Not reported

Historic Generators:

Receive Date: 19910930
Handler Name: SEATTLE CITY USED OIL COLLECT ALASKA ST
Federal Waste Generator Description: Not a generator, verified
State District Owner: WA
Large Quantity Handler of Universal Waste: No
Recognized Trader Importer: No
Recognized Trader Exporter: No
Spent Lead Acid Battery Importer: No
Spent Lead Acid Battery Exporter: No
Current Record: No
Non Storage Recycler Activity: Not reported
Electronic Manifest Broker: Not reported

Receive Date: 19910930
Handler Name: SEATTLE CITY USED OIL COLLECT ALASKA ST
Federal Waste Generator Description: Not a generator, verified
State District Owner: WA
Large Quantity Handler of Universal Waste: No
Recognized Trader Importer: No
Recognized Trader Exporter: No
Spent Lead Acid Battery Importer: No
Spent Lead Acid Battery Exporter: No
Current Record: Yes
Non Storage Recycler Activity: Not reported
Electronic Manifest Broker: Not reported

Receive Date: 19910930
Handler Name: SEATTLE CITY USED OIL COLLECT ALASKA ST
Federal Waste Generator Description: Not a generator, verified
State District Owner: WA
Large Quantity Handler of Universal Waste: No
Recognized Trader Importer: Not reported
Recognized Trader Exporter: Not reported
Spent Lead Acid Battery Importer: Not reported
Spent Lead Acid Battery Exporter: Not reported
Current Record: No
Non Storage Recycler Activity: Not reported
Electronic Manifest Broker: Not reported

List of NAICS Codes and Descriptions:

NAICS Code: 92411
NAICS Description: ADMINISTRATION OF AIR AND WATER RESOURCE AND SOLID WASTE MANAGEMENT PROGRAMS

Map ID
Direction
Distance
Elevation

MAP FINDINGS

Site

Database(s)

EDR ID Number
EPA ID Number

SEATTLE CITY USED OIL COLLECT ALASKA ST (Continued)

1000659758

Facility Has Received Notices of Violations:

Violations:

No Violations Found

Evaluation Action Summary:

Evaluations:

No Evaluations Found

B41
ENE
< 1/8
0.056 mi.
294 ft.

DOYLES AUTOMOTIVE SERVICE
4607 37TH AVE SW
SEATTLE, WA

EDR Hist Auto 1009374220
N/A

Site 8 of 12 in cluster B

Relative:
Lower

EDR Hist Auto

Actual:
257 ft.

Year:	Name:	Type:
1976	HARTOG JAMES B	General Automotive Repair Shops
1977	HARTOG JAMES B	General Automotive Repair Shops
1978	HARTOG JAMES B	General Automotive Repair Shops
1979	HARTOG JAMES B	General Automotive Repair Shops
1980	DOYLES AUTOMOTIVE SERVICE	AUTOMOBILE REPAIRING
1980	DOYLE AUTOMOTIVE SERVICE INC	General Automotive Repair Shops
1982	DOYLE AUTOMOTIVE SERVICE INC	General Automotive Repair Shops
1983	DOYLE AUTOMOTIVE SERVICE INC	General Automotive Repair Shops
1985	DOYLE AUTOMOTIVE SERVICE INC	General Automotive Repair Shops
1986	DOYLES AUTOMOTIVE SERVICE	AUTOMOBILE REPAIRING
1986	DOYLE AUTOMOTIVE SERVICE INC	General Automotive Repair Shops
1987	DOYLE AUTOMOTIVE SERVICE INC	General Automotive Repair Shops
1988	DOYLES AUTOMOTIVE SERVICE	General Automotive Repair Shops
1988	DOYLE AUTOMOTIVE SERVICE INC	General Automotive Repair Shops
1989	DOYLE AUTOMOTIVE SERVICE INC	General Automotive Repair Shops
1989	DOYLES AUTOMOTIVE SERVICE	General Automotive Repair Shops
1990	DOYLES AUTOMOTIVE SERVICE	AUTOMOBILE REPAIRING
1990	DOYLE AUTOMOTIVE SERVICE INC	General Automotive Repair Shops
1990	DOYLES AUTOMOTIVE SERVICE	General Automotive Repair Shops
1991	DOYLES AUTOMOTIVE SERVICE	General Automotive Repair Shops
1991	DOYLE AUTOMOTIVE SERVICE INC	General Automotive Repair Shops
1992	DOYLE AUTOMOTIVE SERVICE INC	General Automotive Repair Shops
1993	DOYLE AUTOMOTIVE SERVICE INC	General Automotive Repair Shops
1994	DOYLE AUTOMOTIVE SERVICE INC	General Automotive Repair Shops
1995	DOYLE AUTOMOTIVE SERVICE INC	General Automotive Repair Shops
1996	DOYLE AUTOMOTIVE SERVICE INC	General Automotive Repair Shops
1997	DOYLE AUTOMOTIVE SERVICE INC	General Automotive Repair Shops
1998	DOYLE AUTOMOTIVE SERVICE INC	General Automotive Repair Shops
1999	DOYLE AUTOMOTIVE SERVICE INC	General Automotive Repair Shops
2000	DOYLE AUTOMOTIVE SERVICE INC	General Automotive Repair Shops
2001	DOYLE AUTOMOTIVE SERVICE INC	General Automotive Repair Shops
2002	DOYLE AUTOMOTIVE SERVICE INC	General Automotive Repair Shops
2003	DOYLE AUTOMOTIVE SERVICE INC	General Automotive Repair Shops
2004	DOYLE AUTOMOTIVE SERVICE INC	General Automotive Repair Shops
2005	DOYLE AUTOMOTIVE SERVICE INC	General Automotive Repair Shops
2006	DOYLE AUTOMOTIVE SERVICE INC	General Automotive Repair Shops
2007	DOYLE AUTOMOTIVE SERVICE INC	General Automotive Repair Shops
2008	DOYLE AUTOMOTIVE SERVICE INC	General Automotive Repair Shops
2009	DOYLE AUTOMOTIVE SERVICE INC	General Automotive Repair Shops
2010	DOYLE AUTOMOTIVE SERVICE INC	General Automotive Repair Shops
2011	DOYLE AUTOMOTIVE SERVICE INC	General Automotive Repair Shops

Map ID
 Direction
 Distance
 Elevation

MAP FINDINGS

Site

Database(s)

EDR ID Number
 EPA ID Number

DOYLES AUTOMOTIVE SERVICE (Continued)

1009374220

2012	DOYLE AUTOMOTIVE SERVICE INC	General Automotive Repair Shops
2013	DOYLE AUTOMOTIVE SERVICE INC	General Automotive Repair Shops
2014	DOYLE AUTOMOTIVE SERVICE INC	General Automotive Repair Shops

B42
ENE
 < 1/8
 0.056 mi.
 294 ft.

DOYLES AUTOMOTIVE SERVICE INC
4607 37TH AVE SW
SEATTLE, WA 98126
Site 9 of 12 in cluster B

RCRA NonGen / NLR
FINDS
ECHO
MANIFEST

1004795001
WAR000003061

Relative:
Lower
Actual:
257 ft.

RCRA NonGen / NLR:		
Date Form Received by Agency:		20060406
Handler Name:	DOYLES AUTOMOTIVE SERVICE INC	
Handler Address:	4607 37TH AVE SW	
Handler City,State,Zip:	SEATTLE, WA 98126	
EPA ID:	WAR000003061	
Contact Name:	NANCY HARTOG	
Contact Address:	8621 VASHON VW SW	
Contact City,State,Zip:	SEATTLE, WA 98136	
Contact Telephone:	206-937-7679	
Contact Fax:	Not reported	
Contact Email:	DASERVICE@CITYLING.COM	
Contact Title:	Not reported	
EPA Region:	10	
Land Type:	Private	
Federal Waste Generator Description:	Not a generator, verified	
Non-Notifier:	Not reported	
Biennial Report Cycle:	Not reported	
Accessibility:	Not reported	
Active Site Indicator:	Not reported	
State District Owner:	WA	
State District:	NWRO	
Mailing Address:	4607 37TH AVE SW	
Mailing City,State,Zip:	SEATTLE, WA 98126	
Owner Name:	DOYLES AUTOMOTIVE SERVICE INC	
Owner Type:	Private	
Operator Name:	HARTOG, JAMES B	
Operator Type:	Private	
Short-Term Generator Activity:	No	
Importer Activity:	No	
Mixed Waste Generator:	No	
Transporter Activity:	No	
Transfer Facility Activity:	No	
Recycler Activity with Storage:	No	
Small Quantity On-Site Burner Exemption:	No	
Smelting Melting and Refining Furnace Exemption:	No	
Underground Injection Control:	No	
Off-Site Waste Receipt:	No	
Universal Waste Indicator:	No	
Universal Waste Destination Facility:	No	
Federal Universal Waste:	No	
Active Site Fed-Reg Treatment Storage and Disposal Facility:	Not reported	
Active Site Converter Treatment storage and Disposal Facility:	Not reported	
Active Site State-Reg Treatment Storage and Disposal Facility:	Not reported	
Active Site State-Reg Handler:	---	
Federal Facility Indicator:	Not reported	
Hazardous Secondary Material Indicator:	NN	
Sub-Part K Indicator:	Not reported	

Map ID
Direction
Distance
Elevation

MAP FINDINGS

Site

Database(s)

EDR ID Number
EPA ID Number

DOYLES AUTOMOTIVE SERVICE INC (Continued)

1004795001

Commercial TSD Indicator:	No
Treatment Storage and Disposal Type:	Not reported
2018 GPRA Permit Baseline:	Not on the Baseline
2018 GPRA Renewals Baseline:	Not on the Baseline
Permit Renewals Workload Universe:	Not reported
Permit Workload Universe:	Not reported
Permit Progress Universe:	Not reported
Post-Closure Workload Universe:	Not reported
Closure Workload Universe:	Not reported
202 GPRA Corrective Action Baseline:	No
Corrective Action Workload Universe:	No
Subject to Corrective Action Universe:	No
Non-TSDs Where RCRA CA has Been Imposed Universe:	No
TSDs Potentially Subject to CA Under 3004 (u)/(v) Universe:	No
TSDs Only Subject to CA under Discretionary Auth Universe:	No
Corrective Action Priority Ranking:	No NCAPS ranking
Environmental Control Indicator:	No
Institutional Control Indicator:	No
Human Exposure Controls Indicator:	N/A
Groundwater Controls Indicator:	N/A
Operating TSDF Universe:	Not reported
Full Enforcement Universe:	Not reported
Significant Non-Complier Universe:	No
Unaddressed Significant Non-Complier Universe:	No
Addressed Significant Non-Complier Universe:	No
Significant Non-Complier With a Compliance Schedule Universe:	No
Financial Assurance Required:	Not reported
Handler Date of Last Change:	20180510
Recognized Trader-Importer:	No
Recognized Trader-Exporter:	No
Importer of Spent Lead Acid Batteries:	No
Exporter of Spent Lead Acid Batteries:	No
Recycler Activity Without Storage:	No
Manifest Broker:	No
Sub-Part P Indicator:	No

Biennial: List of Years

Year: 2005

[Click Here for Biennial Reporting System Data:](#)

Year: 2003

[Click Here for Biennial Reporting System Data:](#)

Handler - Owner Operator:

Owner/Operator Indicator:	Operator
Owner/Operator Name:	DOYLES AUTOMOTIVE SERVICE INC
Legal Status:	Private
Date Became Current:	Not reported
Date Ended Current:	Not reported
Owner/Operator Address:	4607 37TH AVE SW
Owner/Operator City,State,Zip:	SEATTLE, WA 98126-2719
Owner/Operator Telephone:	206-935-2600
Owner/Operator Telephone Ext:	Not reported
Owner/Operator Fax:	Not reported
Owner/Operator Email:	Not reported

Map ID
Direction
Distance
Elevation

MAP FINDINGS

Site

Database(s)

EDR ID Number
EPA ID Number

DOYLES AUTOMOTIVE SERVICE INC (Continued)

1004795001

Owner/Operator Indicator: Operator
Owner/Operator Name: HARTOG, JAMES B
Legal Status: Private
Date Became Current: Not reported
Date Ended Current: Not reported
Owner/Operator Address: 8621 VASHON VW SW
Owner/Operator City,State,Zip: SEATTLE, WA 98136
Owner/Operator Telephone: 206-937-7679
Owner/Operator Telephone Ext: Not reported
Owner/Operator Fax: Not reported
Owner/Operator Email: Not reported

Owner/Operator Indicator: Operator
Owner/Operator Name: HARTOG, JAMES B
Legal Status: Private
Date Became Current: Not reported
Date Ended Current: Not reported
Owner/Operator Address: 8621 VASHON VW SW
Owner/Operator City,State,Zip: SEATTLE, WA 98136
Owner/Operator Telephone: 206-937-7679
Owner/Operator Telephone Ext: Not reported
Owner/Operator Fax: Not reported
Owner/Operator Email: Not reported

Owner/Operator Indicator: Operator
Owner/Operator Name: HARTOG, JAMES B
Legal Status: Private
Date Became Current: Not reported
Date Ended Current: Not reported
Owner/Operator Address: 8621 VASHON VW SW
Owner/Operator City,State,Zip: SEATTLE, WA 98136
Owner/Operator Telephone: 206-937-7679
Owner/Operator Telephone Ext: Not reported
Owner/Operator Fax: Not reported
Owner/Operator Email: Not reported

Owner/Operator Indicator: Operator
Owner/Operator Name: HARTOG, JAMES B
Legal Status: Private
Date Became Current: Not reported
Date Ended Current: Not reported
Owner/Operator Address: 8621 VASHON VW SW
Owner/Operator City,State,Zip: SEATTLE, WA 98136
Owner/Operator Telephone: 206-937-7679
Owner/Operator Telephone Ext: Not reported
Owner/Operator Fax: Not reported
Owner/Operator Email: Not reported

Owner/Operator Indicator: Owner
Owner/Operator Name: HARTOG, JAMES B
Legal Status: Private
Date Became Current: Not reported
Date Ended Current: Not reported
Owner/Operator Address: 8621 VASHON VW SW
Owner/Operator City,State,Zip: SEATTLE, WA 98136
Owner/Operator Telephone: 206-937-7679
Owner/Operator Telephone Ext: Not reported

Map ID
Direction
Distance
Elevation

MAP FINDINGS

Site

Database(s)

EDR ID Number
EPA ID Number

DOYLES AUTOMOTIVE SERVICE INC (Continued)

1004795001

Owner/Operator Fax:	Not reported
Owner/Operator Email:	Not reported
Owner/Operator Indicator:	Owner
Owner/Operator Name:	JAMES H
Legal Status:	Private
Date Became Current:	20001207
Date Ended Current:	Not reported
Owner/Operator Address:	4607 37TH AVE SW
Owner/Operator City,State,Zip:	SEATTLE, WA 98126-2719
Owner/Operator Telephone:	206-935-2600
Owner/Operator Telephone Ext:	Not reported
Owner/Operator Fax:	Not reported
Owner/Operator Email:	Not reported
Owner/Operator Indicator:	Owner
Owner/Operator Name:	DOYLES AUTOMOTIVE SERVICE INC
Legal Status:	Private
Date Became Current:	Not reported
Date Ended Current:	Not reported
Owner/Operator Address:	4607 37TH AVE SW
Owner/Operator City,State,Zip:	SEATTLE, WA 98126
Owner/Operator Telephone:	000-000-0000
Owner/Operator Telephone Ext:	Not reported
Owner/Operator Fax:	Not reported
Owner/Operator Email:	Not reported
Owner/Operator Indicator:	Operator
Owner/Operator Name:	HARTOG, JAMES B
Legal Status:	Private
Date Became Current:	Not reported
Date Ended Current:	Not reported
Owner/Operator Address:	8621 VASHON VW SW
Owner/Operator City,State,Zip:	SEATTLE, WA 98136
Owner/Operator Telephone:	206-937-7679
Owner/Operator Telephone Ext:	Not reported
Owner/Operator Fax:	Not reported
Owner/Operator Email:	Not reported
Owner/Operator Indicator:	Owner
Owner/Operator Name:	DOYLES AUTOMOTIVE SERVICE INC
Legal Status:	Private
Date Became Current:	20001207
Date Ended Current:	Not reported
Owner/Operator Address:	4607 37TH AVE SW
Owner/Operator City,State,Zip:	SEATTLE, WA 98126
Owner/Operator Telephone:	206-935-2600
Owner/Operator Telephone Ext:	Not reported
Owner/Operator Fax:	Not reported
Owner/Operator Email:	Not reported
Owner/Operator Indicator:	Owner
Owner/Operator Name:	HARTOG, JAMES B
Legal Status:	Private
Date Became Current:	Not reported
Date Ended Current:	Not reported
Owner/Operator Address:	8621 VASHON VW SW

Map ID
Direction
Distance
Elevation

MAP FINDINGS

Site

Database(s)

EDR ID Number
EPA ID Number

DOYLES AUTOMOTIVE SERVICE INC (Continued)

1004795001

Owner/Operator City,State,Zip: SEATTLE, WA 98136
Owner/Operator Telephone: 206-937-7679
Owner/Operator Telephone Ext: Not reported
Owner/Operator Fax: Not reported
Owner/Operator Email: Not reported

Owner/Operator Indicator: Operator
Owner/Operator Name: HARTOG, JAMES B
Legal Status: Private
Date Became Current: Not reported
Date Ended Current: Not reported
Owner/Operator Address: 8621 VASHON VW SW
Owner/Operator City,State,Zip: SEATTLE, WA 98136
Owner/Operator Telephone: 206-937-7679
Owner/Operator Telephone Ext: Not reported
Owner/Operator Fax: Not reported
Owner/Operator Email: Not reported

Owner/Operator Indicator: Owner
Owner/Operator Name: DOYLES AUTOMOTIVE SERVICE INC
Legal Status: Private
Date Became Current: Not reported
Date Ended Current: Not reported
Owner/Operator Address: 4607 37TH AVE SW
Owner/Operator City,State,Zip: SEATTLE, WA 98126
Owner/Operator Telephone: 000-000-0000
Owner/Operator Telephone Ext: Not reported
Owner/Operator Fax: Not reported
Owner/Operator Email: Not reported

Owner/Operator Indicator: Operator
Owner/Operator Name: DOYLES AUTOMOTIVE SERVICE INC
Legal Status: Private
Date Became Current: Not reported
Date Ended Current: Not reported
Owner/Operator Address: 4607 37TH AVE SW
Owner/Operator City,State,Zip: SEATTLE, WA 98126
Owner/Operator Telephone: 000-000-0000
Owner/Operator Telephone Ext: Not reported
Owner/Operator Fax: Not reported
Owner/Operator Email: Not reported

Owner/Operator Indicator: Owner
Owner/Operator Name: DOYLES AUTOMOTIVE SERVICE INC
Legal Status: Private
Date Became Current: Not reported
Date Ended Current: Not reported
Owner/Operator Address: 4607 37TH AVE SW
Owner/Operator City,State,Zip: SEATTLE, WA 98126
Owner/Operator Telephone: 000-000-0000
Owner/Operator Telephone Ext: Not reported
Owner/Operator Fax: Not reported
Owner/Operator Email: Not reported

Owner/Operator Indicator: Operator
Owner/Operator Name: HARTOG, JAMES B
Legal Status: Private

Map ID
Direction
Distance
Elevation

MAP FINDINGS

Site

Database(s)

EDR ID Number
EPA ID Number

DOYLES AUTOMOTIVE SERVICE INC (Continued)

1004795001

Date Became Current:	Not reported
Date Ended Current:	Not reported
Owner/Operator Address:	8621 VASHON VW SW
Owner/Operator City,State,Zip:	SEATTLE, WA 98136
Owner/Operator Telephone:	206-937-7679
Owner/Operator Telephone Ext:	Not reported
Owner/Operator Fax:	Not reported
Owner/Operator Email:	Not reported
Owner/Operator Indicator:	Owner
Owner/Operator Name:	DOYLES AUTOMOTIVE SERVICE INC
Legal Status:	Private
Date Became Current:	Not reported
Date Ended Current:	Not reported
Owner/Operator Address:	4607 37TH AVE SW
Owner/Operator City,State,Zip:	SEATTLE, WA 98126
Owner/Operator Telephone:	000-000-0000
Owner/Operator Telephone Ext:	Not reported
Owner/Operator Fax:	Not reported
Owner/Operator Email:	Not reported
Owner/Operator Indicator:	Owner
Owner/Operator Name:	HARTOG, JAMES B
Legal Status:	Private
Date Became Current:	Not reported
Date Ended Current:	Not reported
Owner/Operator Address:	8621 VASHON VW SW
Owner/Operator City,State,Zip:	SEATTLE, WA 98136
Owner/Operator Telephone:	206-937-7679
Owner/Operator Telephone Ext:	Not reported
Owner/Operator Fax:	Not reported
Owner/Operator Email:	Not reported
Owner/Operator Indicator:	Owner
Owner/Operator Name:	HARTOG, JAMES B
Legal Status:	Private
Date Became Current:	Not reported
Date Ended Current:	Not reported
Owner/Operator Address:	8621 VASHON VW SW
Owner/Operator City,State,Zip:	SEATTLE, WA 98136
Owner/Operator Telephone:	206-937-7679
Owner/Operator Telephone Ext:	Not reported
Owner/Operator Fax:	Not reported
Owner/Operator Email:	Not reported
Owner/Operator Indicator:	Owner
Owner/Operator Name:	DOYLES AUTOMOTIVE SERVICE INC
Legal Status:	Private
Date Became Current:	20001207
Date Ended Current:	Not reported
Owner/Operator Address:	4607 37TH AVE SW
Owner/Operator City,State,Zip:	SEATTLE, WA 98126
Owner/Operator Telephone:	206-935-2600
Owner/Operator Telephone Ext:	Not reported
Owner/Operator Fax:	Not reported
Owner/Operator Email:	Not reported

Map ID
Direction
Distance
Elevation

MAP FINDINGS

Site

Database(s)

EDR ID Number
EPA ID Number

DOYLES AUTOMOTIVE SERVICE INC (Continued)

1004795001

Owner/Operator Indicator: Owner
Owner/Operator Name: DOYLES AUTOMOTIVE SERVICE INC
Legal Status: Private
Date Became Current: 20001207
Date Ended Current: Not reported
Owner/Operator Address: 4607 37TH AVE SW
Owner/Operator City,State,Zip: SEATTLE, WA 98126
Owner/Operator Telephone: 206-935-2600
Owner/Operator Telephone Ext: Not reported
Owner/Operator Fax: Not reported
Owner/Operator Email: Not reported

Owner/Operator Indicator: Operator
Owner/Operator Name: JAMES H
Legal Status: Private
Date Became Current: 19960718
Date Ended Current: Not reported
Owner/Operator Address: 8621 VASHON VW SW
Owner/Operator City,State,Zip: SEATTLE, WA 98136-2547
Owner/Operator Telephone: 206-937-7679
Owner/Operator Telephone Ext: Not reported
Owner/Operator Fax: Not reported
Owner/Operator Email: Not reported

Owner/Operator Indicator: Owner
Owner/Operator Name: DOYLES AUTOMOTIVE SERVICE INC
Legal Status: Private
Date Became Current: 20001207
Date Ended Current: Not reported
Owner/Operator Address: 4607 37TH AVE SW
Owner/Operator City,State,Zip: SEATTLE, WA 98126
Owner/Operator Telephone: 206-935-2600
Owner/Operator Telephone Ext: Not reported
Owner/Operator Fax: Not reported
Owner/Operator Email: Not reported

Owner/Operator Indicator: Operator
Owner/Operator Name: HARTOG, JAMES B
Legal Status: Private
Date Became Current: Not reported
Date Ended Current: Not reported
Owner/Operator Address: 8621 VASHON VW SW
Owner/Operator City,State,Zip: SEATTLE, WA 98136
Owner/Operator Telephone: 206-937-7679
Owner/Operator Telephone Ext: Not reported
Owner/Operator Fax: Not reported
Owner/Operator Email: Not reported

Owner/Operator Indicator: Owner
Owner/Operator Name: HARTOG, JAMES B
Legal Status: Private
Date Became Current: Not reported
Date Ended Current: Not reported
Owner/Operator Address: 8621 VASHON VW SW
Owner/Operator City,State,Zip: SEATTLE, WA 98136-2547
Owner/Operator Telephone: 206-937-7679
Owner/Operator Telephone Ext: Not reported

Map ID
Direction
Distance
Elevation

MAP FINDINGS

Site

Database(s)

EDR ID Number
EPA ID Number

DOYLES AUTOMOTIVE SERVICE INC (Continued)

1004795001

Owner/Operator Fax:	Not reported
Owner/Operator Email:	Not reported
Owner/Operator Indicator:	Owner
Owner/Operator Name:	HARTOG, JAMES B
Legal Status:	Private
Date Became Current:	Not reported
Date Ended Current:	Not reported
Owner/Operator Address:	8621 VASHON VW SW
Owner/Operator City,State,Zip:	SEATTLE, WA 98136
Owner/Operator Telephone:	206-937-7679
Owner/Operator Telephone Ext:	Not reported
Owner/Operator Fax:	Not reported
Owner/Operator Email:	Not reported
Owner/Operator Indicator:	Owner
Owner/Operator Name:	DOYLES AUTOMOTIVE SERVICE INC
Legal Status:	Private
Date Became Current:	Not reported
Date Ended Current:	Not reported
Owner/Operator Address:	4607 37TH AVE SW
Owner/Operator City,State,Zip:	SEATTLE, WA 98126
Owner/Operator Telephone:	000-000-0000
Owner/Operator Telephone Ext:	Not reported
Owner/Operator Fax:	Not reported
Owner/Operator Email:	Not reported
Owner/Operator Indicator:	Owner
Owner/Operator Name:	DOYLES AUTOMOTIVE SERVICE INC
Legal Status:	Private
Date Became Current:	20001207
Date Ended Current:	Not reported
Owner/Operator Address:	4607 37TH AVE SW
Owner/Operator City,State,Zip:	SEATTLE, WA 98126
Owner/Operator Telephone:	206-935-2600
Owner/Operator Telephone Ext:	Not reported
Owner/Operator Fax:	Not reported
Owner/Operator Email:	Not reported
Owner/Operator Indicator:	Operator
Owner/Operator Name:	HARTOG, JAMES B
Legal Status:	Private
Date Became Current:	Not reported
Date Ended Current:	Not reported
Owner/Operator Address:	8621 VASHON VW SW
Owner/Operator City,State,Zip:	SEATTLE, WA 98136
Owner/Operator Telephone:	206-937-7679
Owner/Operator Telephone Ext:	Not reported
Owner/Operator Fax:	Not reported
Owner/Operator Email:	Not reported
Owner/Operator Indicator:	Owner
Owner/Operator Name:	HARTOG, JAMES B
Legal Status:	Private
Date Became Current:	Not reported
Date Ended Current:	Not reported
Owner/Operator Address:	8621 VASHON VW SW

Map ID
Direction
Distance
Elevation

MAP FINDINGS

Site

Database(s)

EDR ID Number
EPA ID Number

DOYLES AUTOMOTIVE SERVICE INC (Continued)

1004795001

Owner/Operator City,State,Zip: SEATTLE, WA 98136
Owner/Operator Telephone: 206-937-7679
Owner/Operator Telephone Ext: Not reported
Owner/Operator Fax: Not reported
Owner/Operator Email: Not reported

Owner/Operator Indicator: Operator
Owner/Operator Name: HARTOG, JAMES B
Legal Status: Private
Date Became Current: Not reported
Date Ended Current: Not reported
Owner/Operator Address: 8621 VASHON VW SW
Owner/Operator City,State,Zip: SEATTLE, WA 98136
Owner/Operator Telephone: 206-937-7679
Owner/Operator Telephone Ext: Not reported
Owner/Operator Fax: Not reported
Owner/Operator Email: Not reported

Owner/Operator Indicator: Owner
Owner/Operator Name: HARTOG, JAMES B
Legal Status: Private
Date Became Current: Not reported
Date Ended Current: Not reported
Owner/Operator Address: 8621 VASHON VW SW
Owner/Operator City,State,Zip: SEATTLE, WA 98136
Owner/Operator Telephone: 206-937-7679
Owner/Operator Telephone Ext: Not reported
Owner/Operator Fax: Not reported
Owner/Operator Email: Not reported

Owner/Operator Indicator: Owner
Owner/Operator Name: DOYLES AUTOMOTIVE SERVICE INC
Legal Status: Private
Date Became Current: Not reported
Date Ended Current: Not reported
Owner/Operator Address: 4607 37TH AVE SW
Owner/Operator City,State,Zip: SEATTLE, WA 98126
Owner/Operator Telephone: 000-000-0000
Owner/Operator Telephone Ext: Not reported
Owner/Operator Fax: Not reported
Owner/Operator Email: Not reported

Owner/Operator Indicator: Owner
Owner/Operator Name: HARTOG, JAMES B
Legal Status: Private
Date Became Current: Not reported
Date Ended Current: Not reported
Owner/Operator Address: 8621 VASHON VW SW
Owner/Operator City,State,Zip: SEATTLE, WA 98136
Owner/Operator Telephone: 206-937-7679
Owner/Operator Telephone Ext: Not reported
Owner/Operator Fax: Not reported
Owner/Operator Email: Not reported

Owner/Operator Indicator: Owner
Owner/Operator Name: DOYLES AUTOMOTIVE SERVICE INC
Legal Status: Private

Map ID
Direction
Distance
Elevation

MAP FINDINGS

Site

Database(s)

EDR ID Number
EPA ID Number

DOYLES AUTOMOTIVE SERVICE INC (Continued)

1004795001

Date Became Current:	Not reported
Date Ended Current:	Not reported
Owner/Operator Address:	4607 37TH AVE SW
Owner/Operator City,State,Zip:	SEATTLE, WA 98126
Owner/Operator Telephone:	000-000-0000
Owner/Operator Telephone Ext:	Not reported
Owner/Operator Fax:	Not reported
Owner/Operator Email:	Not reported
Owner/Operator Indicator:	Owner
Owner/Operator Name:	HARTOG, JAMES B
Legal Status:	Private
Date Became Current:	Not reported
Date Ended Current:	Not reported
Owner/Operator Address:	8621 VASHON VW SW
Owner/Operator City,State,Zip:	SEATTLE, WA 98136
Owner/Operator Telephone:	206-937-7679
Owner/Operator Telephone Ext:	Not reported
Owner/Operator Fax:	Not reported
Owner/Operator Email:	Not reported
Owner/Operator Indicator:	Owner
Owner/Operator Name:	DOYLES AUTOMOTIVE SERVICE INC
Legal Status:	Private
Date Became Current:	Not reported
Date Ended Current:	Not reported
Owner/Operator Address:	4607 37TH AVE SW
Owner/Operator City,State,Zip:	SEATTLE, WA 98126
Owner/Operator Telephone:	000-000-0000
Owner/Operator Telephone Ext:	Not reported
Owner/Operator Fax:	Not reported
Owner/Operator Email:	Not reported
Owner/Operator Indicator:	Owner
Owner/Operator Name:	HARTOG, JAMES B
Legal Status:	Private
Date Became Current:	Not reported
Date Ended Current:	Not reported
Owner/Operator Address:	8621 VASHON VW SW
Owner/Operator City,State,Zip:	SEATTLE, WA 98136
Owner/Operator Telephone:	206-937-7679
Owner/Operator Telephone Ext:	Not reported
Owner/Operator Fax:	Not reported
Owner/Operator Email:	Not reported
Owner/Operator Indicator:	Operator
Owner/Operator Name:	JAMES HARTOG
Legal Status:	Private
Date Became Current:	19960718
Date Ended Current:	Not reported
Owner/Operator Address:	8621 VASHON VW SW
Owner/Operator City,State,Zip:	SEATTLE, WA 98136-2547
Owner/Operator Telephone:	Not reported
Owner/Operator Telephone Ext:	Not reported
Owner/Operator Fax:	Not reported
Owner/Operator Email:	Not reported

Map ID
Direction
Distance
Elevation

MAP FINDINGS

Site

Database(s)

EDR ID Number
EPA ID Number

DOYLES AUTOMOTIVE SERVICE INC (Continued)

1004795001

Owner/Operator Indicator: Operator
Owner/Operator Name: DOYLES AUTOMOTIVE SERVICE INC
Legal Status: Private
Date Became Current: Not reported
Date Ended Current: Not reported
Owner/Operator Address: 4607 37TH AVE SW
Owner/Operator City,State,Zip: SEATTLE, WA 98126
Owner/Operator Telephone: 000-000-0000
Owner/Operator Telephone Ext: Not reported
Owner/Operator Fax: Not reported
Owner/Operator Email: Not reported

Owner/Operator Indicator: Owner
Owner/Operator Name: DOYLES AUTOMOTIVE SERVICE INC
Legal Status: Private
Date Became Current: 20001207
Date Ended Current: Not reported
Owner/Operator Address: 4607 37TH AVE SW
Owner/Operator City,State,Zip: SEATTLE, WA 98126
Owner/Operator Telephone: 206-935-2600
Owner/Operator Telephone Ext: Not reported
Owner/Operator Fax: Not reported
Owner/Operator Email: Not reported

Owner/Operator Indicator: Owner
Owner/Operator Name: DOYLES AUTOMOTIVE SERVICE INC
Legal Status: Private
Date Became Current: 20001207
Date Ended Current: Not reported
Owner/Operator Address: 4607 37TH AVE SW
Owner/Operator City,State,Zip: SEATTLE, WA 98126
Owner/Operator Telephone: 206-935-2600
Owner/Operator Telephone Ext: Not reported
Owner/Operator Fax: Not reported
Owner/Operator Email: Not reported

Owner/Operator Indicator: Operator
Owner/Operator Name: JAMES HARTOG
Legal Status: Private
Date Became Current: 19960718
Date Ended Current: Not reported
Owner/Operator Address: 8621 VASHON VW SW
Owner/Operator City,State,Zip: SEATTLE, WA 98136-2547
Owner/Operator Telephone: Not reported
Owner/Operator Telephone Ext: Not reported
Owner/Operator Fax: Not reported
Owner/Operator Email: Not reported

Owner/Operator Indicator: Owner
Owner/Operator Name: HARTOG, JAMES B
Legal Status: Private
Date Became Current: Not reported
Date Ended Current: Not reported
Owner/Operator Address: 8621 VASHON VW SW
Owner/Operator City,State,Zip: SEATTLE, WA 98136
Owner/Operator Telephone: 206-937-7679
Owner/Operator Telephone Ext: Not reported

Map ID
Direction
Distance
Elevation

MAP FINDINGS

Site

Database(s)

EDR ID Number
EPA ID Number

DOYLES AUTOMOTIVE SERVICE INC (Continued)

1004795001

Owner/Operator Fax: Not reported
Owner/Operator Email: Not reported

Owner/Operator Indicator: Operator
Owner/Operator Name: HARTOG, JAMES B
Legal Status: Private
Date Became Current: Not reported
Date Ended Current: Not reported
Owner/Operator Address: 8621 VASHON VW SW
Owner/Operator City,State,Zip: SEATTLE, WA 98136
Owner/Operator Telephone: 206-937-7679
Owner/Operator Telephone Ext: Not reported
Owner/Operator Fax: Not reported
Owner/Operator Email: Not reported

Owner/Operator Indicator: Owner
Owner/Operator Name: DOYLES AUTOMOTIVE SERVICE INC
Legal Status: Private
Date Became Current: 20001207
Date Ended Current: Not reported
Owner/Operator Address: 4607 37TH AVE SW
Owner/Operator City,State,Zip: SEATTLE, WA 98126-2719
Owner/Operator Telephone: Not reported
Owner/Operator Telephone Ext: Not reported
Owner/Operator Fax: Not reported
Owner/Operator Email: Not reported

Owner/Operator Indicator: Owner
Owner/Operator Name: DOYLES AUTOMOTIVE SERVICE INC
Legal Status: Private
Date Became Current: 20001207
Date Ended Current: Not reported
Owner/Operator Address: 4607 37TH AVE SW
Owner/Operator City,State,Zip: SEATTLE, WA 98126-2719
Owner/Operator Telephone: Not reported
Owner/Operator Telephone Ext: Not reported
Owner/Operator Fax: Not reported
Owner/Operator Email: Not reported

Historic Generators:

Receive Date: 20060405
Handler Name: DOYLES AUTOMOTIVE SERVICE INC
Federal Waste Generator Description: Not a generator, verified
State District Owner: WA
Large Quantity Handler of Universal Waste: No
Recognized Trader Importer: No
Recognized Trader Exporter: No
Spent Lead Acid Battery Importer: No
Spent Lead Acid Battery Exporter: No
Current Record: No
Non Storage Recycler Activity: Not reported
Electronic Manifest Broker: Not reported

Receive Date: 20060405
Handler Name: DOYLES AUTOMOTIVE SERVICE INC
Federal Waste Generator Description: Not a generator, verified
State District Owner: WA

Map ID
Direction
Distance
Elevation

MAP FINDINGS

Site

Database(s)

EDR ID Number
EPA ID Number

DOYLES AUTOMOTIVE SERVICE INC (Continued)

1004795001

Large Quantity Handler of Universal Waste: No
Recognized Trader Importer: No
Recognized Trader Exporter: No
Spent Lead Acid Battery Importer: No
Spent Lead Acid Battery Exporter: No
Current Record: No
Non Storage Recycler Activity: Not reported
Electronic Manifest Broker: Not reported

Receive Date: 20060406
Handler Name: DOYLES AUTOMOTIVE SERVICE INC
Federal Waste Generator Description: Not a generator, verified
State District Owner: WA
Large Quantity Handler of Universal Waste: No
Recognized Trader Importer: No
Recognized Trader Exporter: No
Spent Lead Acid Battery Importer: No
Spent Lead Acid Battery Exporter: No
Current Record: Yes
Non Storage Recycler Activity: Not reported
Electronic Manifest Broker: Not reported

Receive Date: 19941231
Handler Name: DOYLES AUTOMOTIVE SERVICE INC
Federal Waste Generator Description: Conditionally Exempt Small Quantity Generator
State District Owner: WA
Large Quantity Handler of Universal Waste: No
Recognized Trader Importer: No
Recognized Trader Exporter: No
Spent Lead Acid Battery Importer: No
Spent Lead Acid Battery Exporter: No
Current Record: No
Non Storage Recycler Activity: Not reported
Electronic Manifest Broker: Not reported

Receive Date: 19960304
Handler Name: DOYLES AUTOMOTIVE SERVICE INC
Federal Waste Generator Description: Conditionally Exempt Small Quantity Generator
State District Owner: WA
Large Quantity Handler of Universal Waste: No
Recognized Trader Importer: No
Recognized Trader Exporter: No
Spent Lead Acid Battery Importer: No
Spent Lead Acid Battery Exporter: No
Current Record: No
Non Storage Recycler Activity: Not reported
Electronic Manifest Broker: Not reported

Receive Date: 19970122
Handler Name: DOYLES AUTOMOTIVE SERVICE INC
Federal Waste Generator Description: Conditionally Exempt Small Quantity Generator
State District Owner: WA
Large Quantity Handler of Universal Waste: No
Recognized Trader Importer: No
Recognized Trader Exporter: No
Spent Lead Acid Battery Importer: No
Spent Lead Acid Battery Exporter: No

Map ID
Direction
Distance
Elevation

MAP FINDINGS

Site

Database(s)

EDR ID Number
EPA ID Number

DOYLES AUTOMOTIVE SERVICE INC (Continued)

1004795001

Current Record: No
Non Storage Recycler Activity: Not reported
Electronic Manifest Broker: Not reported

Receive Date: 19980226
Handler Name: DOYLES AUTOMOTIVE SERVICE INC
Federal Waste Generator Description: Conditionally Exempt Small Quantity Generator
State District Owner: WA
Large Quantity Handler of Universal Waste: No
Recognized Trader Importer: No
Recognized Trader Exporter: No
Spent Lead Acid Battery Importer: No
Spent Lead Acid Battery Exporter: No
Current Record: No
Non Storage Recycler Activity: Not reported
Electronic Manifest Broker: Not reported

Receive Date: 19990108
Handler Name: DOYLES AUTOMOTIVE SERVICE INC
Federal Waste Generator Description: Conditionally Exempt Small Quantity Generator
State District Owner: WA
Large Quantity Handler of Universal Waste: No
Recognized Trader Importer: No
Recognized Trader Exporter: No
Spent Lead Acid Battery Importer: No
Spent Lead Acid Battery Exporter: No
Current Record: No
Non Storage Recycler Activity: Not reported
Electronic Manifest Broker: Not reported

Receive Date: 19991213
Handler Name: DOYLES AUTOMOTIVE SERVICE INC
Federal Waste Generator Description: Conditionally Exempt Small Quantity Generator
State District Owner: WA
Large Quantity Handler of Universal Waste: No
Recognized Trader Importer: No
Recognized Trader Exporter: No
Spent Lead Acid Battery Importer: No
Spent Lead Acid Battery Exporter: No
Current Record: No
Non Storage Recycler Activity: Not reported
Electronic Manifest Broker: Not reported

Receive Date: 20001207
Handler Name: DOYLES AUTOMOTIVE SERVICE INC
Federal Waste Generator Description: Conditionally Exempt Small Quantity Generator
State District Owner: WA
Large Quantity Handler of Universal Waste: No
Recognized Trader Importer: No
Recognized Trader Exporter: No
Spent Lead Acid Battery Importer: No
Spent Lead Acid Battery Exporter: No
Current Record: No
Non Storage Recycler Activity: Not reported
Electronic Manifest Broker: Not reported

Receive Date: 20020522

Map ID
Direction
Distance
Elevation

MAP FINDINGS

Site

Database(s)

EDR ID Number
EPA ID Number

DOYLES AUTOMOTIVE SERVICE INC (Continued)

1004795001

Handler Name: DOYLES AUTOMOTIVE SERVICE INC
Federal Waste Generator Description: Conditionally Exempt Small Quantity Generator
State District Owner: WA
Large Quantity Handler of Universal Waste: No
Recognized Trader Importer: No
Recognized Trader Exporter: No
Spent Lead Acid Battery Importer: No
Spent Lead Acid Battery Exporter: No
Current Record: No
Non Storage Recycler Activity: Not reported
Electronic Manifest Broker: Not reported

Receive Date: 20030818
Handler Name: DOYLES AUTOMOTIVE SERVICE INC
Federal Waste Generator Description: Conditionally Exempt Small Quantity Generator
State District Owner: WA
Large Quantity Handler of Universal Waste: No
Recognized Trader Importer: No
Recognized Trader Exporter: No
Spent Lead Acid Battery Importer: No
Spent Lead Acid Battery Exporter: No
Current Record: No
Non Storage Recycler Activity: Not reported
Electronic Manifest Broker: Not reported

Receive Date: 20040205
Handler Name: DOYLES AUTOMOTIVE SERVICE INC
Federal Waste Generator Description: Conditionally Exempt Small Quantity Generator
State District Owner: WA
Large Quantity Handler of Universal Waste: No
Recognized Trader Importer: No
Recognized Trader Exporter: No
Spent Lead Acid Battery Importer: No
Spent Lead Acid Battery Exporter: No
Current Record: No
Non Storage Recycler Activity: Not reported
Electronic Manifest Broker: Not reported

Receive Date: 20050225
Handler Name: DOYLES AUTOMOTIVE SERVICE INC
Federal Waste Generator Description: Not a generator, verified
State District Owner: WA
Large Quantity Handler of Universal Waste: No
Recognized Trader Importer: No
Recognized Trader Exporter: No
Spent Lead Acid Battery Importer: No
Spent Lead Acid Battery Exporter: No
Current Record: No
Non Storage Recycler Activity: Not reported
Electronic Manifest Broker: Not reported

Receive Date: 20060405
Handler Name: DOYLES AUTOMOTIVE SERVICE INC
Federal Waste Generator Description: Not a generator, verified
State District Owner: WA
Large Quantity Handler of Universal Waste: No
Recognized Trader Importer: No

Map ID
Direction
Distance
Elevation

MAP FINDINGS

Site

Database(s)

EDR ID Number
EPA ID Number

DOYLES AUTOMOTIVE SERVICE INC (Continued)

1004795001

Recognized Trader Exporter: No
Spent Lead Acid Battery Importer: No
Spent Lead Acid Battery Exporter: No
Current Record: No
Non Storage Recycler Activity: Not reported
Electronic Manifest Broker: Not reported

Receive Date: 20041231
Handler Name: DOYLES AUTOMOTIVE SERVICE INC
Federal Waste Generator Description: Not a generator, verified
State District Owner: WA
Large Quantity Handler of Universal Waste: No
Recognized Trader Importer: No
Recognized Trader Exporter: No
Spent Lead Acid Battery Importer: No
Spent Lead Acid Battery Exporter: No
Current Record: No
Non Storage Recycler Activity: Not reported
Electronic Manifest Broker: Not reported

Receive Date: 20051231
Handler Name: DOYLES AUTOMOTIVE SERVICE INC
Federal Waste Generator Description: Not a generator, verified
State District Owner: WA
Large Quantity Handler of Universal Waste: No
Recognized Trader Importer: No
Recognized Trader Exporter: No
Spent Lead Acid Battery Importer: No
Spent Lead Acid Battery Exporter: No
Current Record: No
Non Storage Recycler Activity: Not reported
Electronic Manifest Broker: Not reported

List of NAICS Codes and Descriptions:

NAICS Code: 811111
NAICS Description: GENERAL AUTOMOTIVE REPAIR

Facility Has Received Notices of Violations:

Violations: No Violations Found

Evaluation Action Summary:

Evaluations: No Evaluations Found

FINDS:

Registry ID: 110005400413

Click Here:

Environmental Interest/Information System:

Washington Facility / Site Identification System (WA-FSIS) provides a means to query and display data maintained by the Washington Department of Ecology. This system contains key information for each facility/site that is currently, or has been, of interest to the Air Quality, Dam Safety, Hazardous Waste, Toxics Cleanup, and Water Quality Programs.

Map ID
Direction
Distance
Elevation

MAP FINDINGS

Site

Database(s)

EDR ID Number
EPA ID Number

DOYLES AUTOMOTIVE SERVICE INC (Continued)

1004795001

RCRAInfo is a national information system that supports the Resource Conservation and Recovery Act (RCRA) program through the tracking of events and activities related to facilities that generate, transport, and treat, store, or dispose of hazardous waste. RCRAInfo allows RCRA program staff to track the notification, permit, compliance, and corrective action activities required under RCRA.

Registry ID: 110070739363

Click Here:

Environmental Interest/Information System:
HAZARDOUS WASTE BIENNIAL REPORTER

[Click this hyperlink](#) while viewing on your computer to access additional FINDS: detail in the EDR Site Report.

ECHO:

Envid: 1004795001
Registry ID: 110005400413
DFR URL: <http://echo.epa.gov/detailed-facility-report?fid=110005400413>
Name: DOYLES AUTOMOTIVE SERVICE INC
Address: 4607 37TH AVE SW
City,State,Zip: SEATTLE, WA 98126

WA MANIFEST:

Name: DOYLES AUTOMOTIVE SERVICE INC
Address: 4607 37TH AVE SW
City,State,Zip: SEATTLE, WA 98126
Facility Address 2: Not reported
Facility ID: 44666249
EPA ID: WAR000003061
NAICS: 811111
State Waste Code Desc: Not reported
Federal Waste Code Desc: Not reported
Form Comm: Not reported
Data Year: Not reported
Permit by Rule: No
Mailing Address 2: Not reported
Treatment by Generator: No
Mixed Radioactive Waste: No
Importer of Hazardous Waste: No
Immediate Recycler: No
Treatment/Storage/Disposal/Recycling Facility: No
Generator of Dangerous Fuel Waste: No
Generator Marketing to Burner: No
Other Marketers (i.e., blender, distributor, etc.): No
Utility Boiler Burner: No
Industry Boiler Burner: No
Industrial Furnace: No
Smelter Defferal: No
Universal Waste: Not reported
Off-Specification: Not reported
LN Address 2: Not reported
Tax Reg #: 600302089
Business Type: AUTO REPAIR
Mail Name: Doyles Automotive Service Inc
Mailing Address: 4607 37TH AVE SW
Mailing City,State,Zip: SEATTLE, WA 98126-2719

Map ID
Direction
Distance
Elevation

MAP FINDINGS

Site

Database(s)

EDR ID Number
EPA ID Number

DOYLES AUTOMOTIVE SERVICE INC (Continued)

1004795001

Legal Organization Name:	Doyles Automotive Service Inc
Legal Organization Type:	Private
Legal Contact:	James B Hartog
Legal Address:	4607 37TH AVE SW
Legal Address 2:	Not reported
Legal City,State,Zip:	SEATTLE, WA 98126-2719
Legal Phone Number:	(206)935-2600
Legal Effective Date:	12/07/2000
Land Organization Name:	Not reported
Land Organization Type:	Private
Land Contact:	James B Hartog
Land Address:	8621 VASHON VW SW
Land City,State,Zip:	SEATTLE, WA 98136-2547
Land Phone Number:	(206)937-7679
Operator Organization Name:	Not reported
Operator Organization Type:	Private
Operator:	James B Hartog
Operator Address:	8621 VASHON VW SW
Operator Address 2:	Not reported
Operator City,State,Zip:	SEATTLE, WA 98136-2547
Operator Phone Number:	(206)937-7679
Operator Effective Date:	07/18/1996
Site Contact:	James B Hartog
Site Contact Address:	8621 VASHON VW SW
Contact City,State,Zip:	SEATTLE, WA 98136-2547
Site Contact Phone Number:	(206)937-7679
Site Contact Email:	Not reported
Gen Status Code:	XQG
Monthly Generation:	No
Batch Generation:	No
One Time Generation:	No
Transport Own Waste:	No
Tranports Other Waste:	No
Recycler Onsite:	No
Transfer Facility:	No
Other Exemption:	Not reported
UW Battery Gen:	No
Used Oil Transporter:	No
Used Oil Transfer Facility:	No
Used Oil Processor:	No
Used Oil Refiner:	No
Used Oil Fuel Marketer Directs Shipments:	No
Used Oil Fuel Marketer Meets Specs:	No
Site Contact Address 2:	Not reported
SIC Code:	Not reported
CRK Number:	Not reported
Active:	Not reported
CAS Number:	Not reported
Chemical Name:	Not reported
EHS:	Not reported
EHS CAS Number:	Not reported
EHS Name:	Not reported

Map ID
Direction
Distance
Elevation

MAP FINDINGS

Site

Database(s)

EDR ID Number
EPA ID Number

B43
ENE
< 1/8
0.056 mi.
294 ft.

DOYLES AUTOMOTIVE SERVICE INC
4607 37 SW
SEATTLE, WA 98126

Site 10 of 12 in cluster B

HSL U003028391
CSCSL N/A
LUST
UST
ALLSITES

Relative:
Lower

HSL:
Name: DOYLES AUTOMOTIVE SERVICE
Address: Not reported
City,State,Zip: SEATTLE, WA
edr_fstat: WA
edr_fzip: Not reported
edr_fcnty: KING
edr_zip: Not reported
Facility Type: Hazardous Sites List
Facility Status: Cleanup Started
FSID Number: 44666249
Rank: 5
Region: NW
EDR Link ID: 44666249
Region Decode: NORTHWEST REGIONAL OFFICE

Actual:
257 ft.

CSCSL:
Name: DOYLES AUTOMOTIVE SERVICE
Address: 4607 37TH AVE SW
City,State,Zip: SEATTLE, WA 98126
Facility ID: 44666249
Region: Northwest
Lat/Long: 47.561770315899 / -122.3791747810
Clean Up Siteid: 9240
Site Status: Cleanup Started
Contaminant Name: Petroleum-Other
Alternate Site Names: Doyles Automotive Service Inc
Site Rank: 5 - Lowest Assessed Risk
Has Institutional Control: Not reported
Past VCP: Not reported
Current VCP: Not reported
Ground Water: Not reported
Surface Water: Not reported
Soil: Confirmed Above Cleanup Levels
Sediment: Not reported
Air: Not reported
Bedrock: Not reported
Responsible Unit: Northwest

LUST:
Name: DOYLES AUTOMOTIVE SERVICE
Address: 4607 37TH AVE SW
City,State,Zip: SEATTLE, WA 98126
Facility ID: 44666249
Lust Status Type: LUST - Cleanup Started
Cleanup Site ID: 9240
Cleanup Unit Type: Upland
Process Type: Independent Action
Cleanup Unit Name: Doyles Automotive Service Inc
Response Section: Northwest
Release Date: 05/01/1990
Lust Date: 03/15/1991

Map ID
Direction
Distance
Elevation

MAP FINDINGS

Site

Database(s)

EDR ID Number
EPA ID Number

DOYLES AUTOMOTIVE SERVICE INC (Continued)

U003028391

Region: Northwest
Lust ID: 1954
UST ID: 8188
Contaminant Name: Petroleum-Other
Ground Water: Not reported
Surface Water: Not reported
Soil: Confirmed Above Cleanup Levels
Sediment: Not reported
Air: Not reported
Bedrock: Not reported
Lat/Long: 47.561770 / -122.37917

UST:

Name: DOYLES AUTOMOTIVE SERVICE INC
Address: 4607 37 SW
City: SEATTLE
Zip: 98126
Facility ID: 44666249
Site Id: 8188
Decimal Latitude: 47.561770316
Decimal Longitude: -122.37917478

Tank Name: 1
Tag Number: Not reported
Tank Status: Closed in Place
Tank Status Date: 8/6/1996
Tank Install Date: 12/31/1964
Tank Closure Date: Not reported
Capacity Range: Not reported
Tank Permit Expiration Date: Not reported
Tank Upgrade Date: Not reported
Tank Spill Prevention: Not reported
Tank Overfill Prevention: Not reported
Tank Material: Not reported
Tank Construction: Not reported
Tank Tightness Test: Not reported
Tank Corrosion Protection: Not reported
Tank Manifold: Not reported
Tank Release Detection: Manual Inventory Control (daily)
Tank SFC Type: Not reported
Pipe Material: Not reported
Pipe Construction: Not reported
Pipe Primary Release Detection: Not reported
Pipe Second Release Detection: Not reported
Pipe Corrosion Protection: Not reported
Pipe Pumping System: Not reported
Responsible Unit: Northwest
Dispenser/Pump SFC Type: Not reported
Region: Northwest
Is Active: False
Actual Capacity: Not reported
Pipe Install Date: Not reported
Turbine Sump Construction: Not reported
Compart Number: 1
Stored Substance: Used Oil/Waste Oil
Used Substance: Not reported
Compart Capacity: Not reported

Map ID
Direction
Distance
Elevation

MAP FINDINGS

Site

Database(s)

EDR ID Number
EPA ID Number

DOYLES AUTOMOTIVE SERVICE INC (Continued)

U003028391

ALLSITES:

Name: DOYLES AUTOMOTIVE SERVICE INC
Facility Id: 44666249

Interaction: 45284
Interaction 1: I
Interaction 2: HWG
Ecology Program: HAZWASTE
Program Data: TURBOWASTE
Facility Alt.: Not reported
Program ID: WAR000003061
Date Interaction: 1995-06-16 00:00:00
Date Interaction 3: Hazardous Waste Generator
Latitude: 47.561763953000003
Longitude: -122.37913983200001

Interaction: 45286
Interaction 1: I
Interaction 2: HWTRNSFR
Ecology Program: HAZWASTE
Program Data: TURBOWASTE
Facility Alt.: Not reported
Program ID: WAR000003061
Date Interaction: 2002-12-31 00:00:00
Date Interaction 3: Haz Waste Transfer Facili
Latitude: 47.561763953000003
Longitude: -122.37913983200001

Interaction: 45287
Interaction 1: I
Interaction 2: HWOTHER
Ecology Program: HAZWASTE
Program Data: TURBOWASTE
Facility Alt.: Not reported
Program ID: WAR000003061
Date Interaction: 2004-12-31 00:00:00
Date Interaction 3: Haz Waste Management Acti
Latitude: 47.561763953000003
Longitude: -122.37913983200001

Interaction: 45285
Interaction 1: A
Interaction 2: UST
Ecology Program: TOXICS
Program Data: UST
Facility Alt.: Not reported
Program ID: 8188
Date Interaction: 2000-03-20 00:00:00
Date Interaction 3: Underground Storage Tank
Latitude: 47.561763953000003
Longitude: -122.37913983200001

Interaction: 45283

Map ID
Direction
Distance
Elevation

MAP FINDINGS

Site

Database(s)

EDR ID Number
EPA ID Number

DOYLES AUTOMOTIVE SERVICE INC (Continued)

U003028391

Interaction 1: A
Interaction 2: LUST
Ecology Program: TOXICS
Program Data: ISIS
Facility Alt.: Not reported
Program ID: 8188
Date Interaction: 1990-05-01 00:00:00
Date Interaction 3: LUST Facility
Latitude: 47.561763953000003
Longitude: -122.37913983200001

**B44
ENE
< 1/8
0.056 mi.
294 ft.**

**DOYLE'S AUTOMOTIVE SERVICE
4607 37TH SW
SEATTLE, WA 98126**

**ICR 1001820339
N/A**

Site 11 of 12 in cluster B

**Relative:
Lower**

ICR:
Date Ecology Received Report: 03/31/99
Contaminants Found at Site: Petroleum products
Media Contaminated: Soil
Waste Management: Tank
Region: North Western
Type of Report Ecology Received: Interim cleanup report
Site Register Issue: 98-14
County Code: 17
Contact: Not reported
Report Title: Not reported

**Actual:
257 ft.**

**E45
East
< 1/8
0.056 mi.
295 ft.**

**ROSSOE OIL BULK
4613 37TH SW
SEATTLE, WA 98126**

**HSL U004040945
CSCSL N/A
LUST
UST
ALLSITES**

Site 3 of 6 in cluster E

**Relative:
Lower**

HSL:
Name: ROSSOE OIL BULK
Address: Not reported
City,State,Zip: SEATTLE, WA
edr_fstat: WA
edr_fzip: Not reported
edr_fcnty: KING
edr_zip: Not reported
Facility Type: Hazardous Sites List
Facility Status: Cleanup Started
FSID Number: 51413945
Rank: 5
Region: NW
EDR Link ID: 51413945
Region Decode: NORTHWEST REGIONAL OFFICE

**Actual:
259 ft.**

CSCSL:

Name: ROSSOE OIL BULK
Address: 4613 37TH AVE SW
City,State,Zip: SEATTLE, WA 98126

Map ID
Direction
Distance
Elevation

MAP FINDINGS

Site

Database(s)

EDR ID Number
EPA ID Number

ROSSOE OIL BULK (Continued)

U004040945

Facility ID: 51413945
Region: Northwest
Lat/Long: 47.561627240111 / -122.3791745478
Clean Up Siteid: 9494
Site Status: Cleanup Started
Contaminant Name: Petroleum-Diesel
Alternate Site Names: Not reported
Site Rank: 5 - Lowest Assessed Risk
Has Institutional Control: Not reported
Past VCP: Not reported
Current VCP: Not reported
Ground Water: Not reported
Surface Water: Not reported
Soil: Confirmed Above Cleanup Levels
Sediment: Not reported
Air: Not reported
Bedrock: Not reported
Responsible Unit: Northwest

LUST:

Name: ROSSOE OIL BULK
Address: 4613 37TH AVE SW
City,State,Zip: SEATTLE, WA 98126
Facility ID: 51413945
Lust Status Type: LUST - Cleanup Started
Cleanup Site ID: 9494
Cleanup Unit Type: Upland
Process Type: Independent Action
Cleanup Unit Name: Not reported
Response Section: Northwest
Release Date: 02/13/1990
Lust Date: 05/21/1995
Region: Northwest
Lust ID: 491
UST ID: 200799
Contaminant Name: Petroleum-Diesel
Ground Water: Not reported
Surface Water: Not reported
Soil: Confirmed Above Cleanup Levels
Sediment: Not reported
Air: Not reported
Bedrock: Not reported
Lat/Long: 47.561627 / -122.37917

UST:

Name: ROSSOE OIL BULK
Address: 4613 37TH SW
City: SEATTLE
Zip: 98126
Facility ID: 51413945
Site Id: 200799
Decimal Latitude: 47.56162724
Decimal Longitude: -122.37917455

Tank Name: 1
Tag Number: Not reported

Map ID
Direction
Distance
Elevation

MAP FINDINGS

Site

Database(s)

EDR ID Number
EPA ID Number

ROSSOE OIL BULK (Continued)

U004040945

Tank Status: Removed
Tank Status Date: 4/25/2001
Tank Install Date: 1/1/1900
Tank Closure Date: Not reported
Capacity Range: 10,000 to 19,999 Gallons
Tank Permit Expiration Date: Not reported
Tank Upgrade Date: Not reported
Tank Spill Prevention: Not reported
Tank Overfill Prevention: Not reported
Tank Material: Not reported
Tank Construction: Not reported
Tank Tightness Test: Not reported
Tank Corrosion Protection: Not reported
Tank Manifold: Not reported
Tank Release Detection: Not reported
Tank SFC Type: Not reported
Pipe Material: Not reported
Pipe Construction: Not reported
Pipe Primary Release Detection: Not reported
Pipe Second Release Detection: Not reported
Pipe Corrosion Protection: Not reported
Pipe Pumping System: Not reported
Responsible Unit: Northwest
Dispencer/Pump SFC Type: Not reported
Region: Northwest
Is Active: False
Actual Capacity: 10000
Pipe Install Date: Not reported
Turbine Sump Construction: Not reported
Compartment Number: 1
Stored Substance: Diesel
Used Substance: Not reported
Compartment Capacity: 10000

Name: ROSSOE OIL BULK
Address: 4613 37TH SW
City: SEATTLE
Zip: 98126

Tank Name: 2
Tag Number: Not reported
Tank Status: Removed
Tank Status Date: 4/25/2001
Tank Install Date: 1/1/1900
Tank Closure Date: Not reported
Capacity Range: 20,000 to 29,999 Gallons
Tank Permit Expiration Date: Not reported
Tank Upgrade Date: Not reported
Tank Spill Prevention: Not reported
Tank Overfill Prevention: Not reported
Tank Material: Not reported
Tank Construction: Not reported
Tank Tightness Test: Not reported
Tank Corrosion Protection: Not reported
Tank Manifold: Not reported
Tank Release Detection: Not reported
Tank SFC Type: Not reported

Map ID
Direction
Distance
Elevation

MAP FINDINGS

Site

Database(s)

EDR ID Number
EPA ID Number

ROSSOE OIL BULK (Continued)

U004040945

Pipe Material: Not reported
Pipe Construction: Not reported
Pipe Primary Release Detection: Not reported
Pipe Second Release Detection: Not reported
Pipe Corrosion Protection: Not reported
Pipe Pumping System: Not reported
Responsible Unit: Northwest
Dispenser/Pump SFC Type: Not reported
Region: Northwest
Is Active: False
Actual Capacity: 20000
Pipe Install Date: Not reported
Turbine Sump Construction: Not reported
Compartment Number: 1
Stored Substance: Diesel
Used Substance: Not reported
Compartment Capacity: 20000

ALLSITES:

Name: ROSSOE OIL BULK
Facility Id: 51413945

Interaction: 48652
Interaction 1: A
Interaction 2: LUST
Ecology Program: TOXICS
Program Data: ISIS
Facility Alt.: Not reported
Program ID: 200799
Date Interaction: 1990-02-13 00:00:00
Date Interaction 3: LUST Facility
Latitude: 47.561620793000003
Longitude: -122.379175304

Interaction: 48653
Interaction 1: A
Interaction 2: UST
Ecology Program: TOXICS
Program Data: UST
Facility Alt.: Not reported
Program ID: 200799
Date Interaction: 1999-05-07 00:00:00
Date Interaction 3: Underground Storage Tank
Latitude: 47.561620793000003
Longitude: -122.379175304

Map ID
Direction
Distance
Elevation

MAP FINDINGS

Site

Database(s)

EDR ID Number
EPA ID Number

B46
ENE
< 1/8
0.059 mi.
310 ft.

FOREIGN CAR WORKSHOP
4603 37TH AVE SW
SEATTLE, WA

EDR Hist Auto **1009374200**
N/A

Site 12 of 12 in cluster B

Relative: EDR Hist Auto
Lower

Actual:
256 ft.

Year:	Name:	Type:
1975	FOREIGN CAR WORKSHOP	AUTOMOBILE REPAIRING
1980	FOREIGN CAR WORKSHOP	AUTOMOBILE REPAIRING
1986	FOREIGN CAR WORKSHOP	AUTOMOBILE REPAIRING
1987	FOREIGN CAR WORKSHOP OF	General Automotive Repair Shops
1988	FOREIGN CAR WORKSHOP OF	General Automotive Repair Shops
1989	FOREIGN CAR WORKSHOP OF	General Automotive Repair Shops
1990	FOREIGN CAR WORKSHOP	AUTOMOBILE REPAIRING
1990	FOREIGN CAR WORKSHOP OF	General Automotive Repair Shops
1991	FOREIGN CAR WORKSHOP	General Automotive Repair Shops
1992	FOREIGN CAR WORKSHOP	General Automotive Repair Shops
1993	FOREIGN CAR WORKSHOP	General Automotive Repair Shops
1994	FOREIGN CAR WORKSHOP	General Automotive Repair Shops
1995	FOREIGN CAR WORKSHOP	General Automotive Repair Shops
1996	FOREIGN CAR WORKSHOP	General Automotive Repair Shops
1997	FOREIGN CAR WORKSHOP	General Automotive Repair Shops
1998	FOREIGN CAR WORKSHOP	General Automotive Repair Shops
1999	FOREIGN CAR WORKSHOP	General Automotive Repair Shops
2000	FOREIGN CAR WORKSHOP	General Automotive Repair Shops
2001	FOREIGN CAR WORKSHOP	General Automotive Repair Shops
2002	FOREIGN CAR WORKSHOP	General Automotive Repair Shops

E47
ENE
< 1/8
0.059 mi.
311 ft.

JAMES B HARTOG
4609 37TH SW
SEATTLE, WA 98126

UST **1007064572**
ALLSITES **N/A**
FINDS

Site 4 of 6 in cluster E

Relative: UST:
Lower Name: JAMES B HARTOG
Actual: Address: 4609-37TH SW
258 ft. City: SEATTLE
 Zip: 98126
 Facility ID: 82729481
 Site Id: 6990
 Decimal Latitude: 47.562153
 Decimal Longitude: -122.380321

Tank Name: 1
Tag Number: Not reported
Tank Status: Removed
Tank Status Date: 8/6/1996
Tank Install Date: 12/31/1964
Tank Closure Date: Not reported
Capacity Range: Not reported
Tank Permit Expiration Date: Not reported
Tank Upgrade Date: Not reported
Tank Spill Prevention: Not reported
Tank Overfill Prevention: Not reported
Tank Material: Not reported
Tank Construction: Not reported
Tank Tightness Test: Not reported

Map ID
Direction
Distance
Elevation

MAP FINDINGS

Site

Database(s)

EDR ID Number
EPA ID Number

JAMES B HARTOG (Continued)

1007064572

Tank Corrosion Protection: Not reported
Tank Manifold: Not reported
Tank Release Detection: Not reported
Tank SFC Type: Not reported
Pipe Material: Not reported
Pipe Construction: Not reported
Pipe Primary Release Detection: Not reported
Pipe Second Release Detection: Not reported
Pipe Corrosion Protection: Not reported
Pipe Pumping System: Not reported
Responsible Unit: Northwest
Dispencer/Pump SFC Type: Not reported
Region: Northwest
Is Active: False
Actual Capacity: Not reported
Pipe Install Date: Not reported
Turbine Sump Construction: Not reported
Compartment Number: 1
Stored Substance: Not reported
Used Substance: Not reported
Compartment Capacity: Not reported

Name: JAMES B HARTOG
Address: 4609-37TH SW
City: SEATTLE
Zip: 98126

Tank Name: 2
Tag Number: Not reported
Tank Status: Removed
Tank Status Date: 8/6/1996
Tank Install Date: 12/31/1964
Tank Closure Date: Not reported
Capacity Range: Not reported
Tank Permit Expiration Date: Not reported
Tank Upgrade Date: Not reported
Tank Spill Prevention: Not reported
Tank Overfill Prevention: Not reported
Tank Material: Not reported
Tank Construction: Not reported
Tank Tightness Test: Not reported
Tank Corrosion Protection: Not reported
Tank Manifold: Not reported
Tank Release Detection: Not reported
Tank SFC Type: Not reported
Pipe Material: Not reported
Pipe Construction: Not reported
Pipe Primary Release Detection: Not reported
Pipe Second Release Detection: Not reported
Pipe Corrosion Protection: Not reported
Pipe Pumping System: Not reported
Responsible Unit: Northwest
Dispencer/Pump SFC Type: Not reported
Region: Northwest
Is Active: False
Actual Capacity: Not reported
Pipe Install Date: Not reported

Map ID
 Direction
 Distance
 Elevation

MAP FINDINGS

Site

Database(s)

EDR ID Number
 EPA ID Number

JAMES B HARTOG (Continued)

1007064572

Turbine Sump Construction: Not reported
 Compart Number: 1
 Stored Substance: Not reported
 Used Substance: Not reported
 Compart Capacity: Not reported

ALLSITES:

Name: JAMES B HARTOG
 Facility Id: 82729481

Interaction: 66696
 Interaction 1: I
 Interaction 2: UST
 Ecology Program: TOXICS
 Program Data: UST
 Facility Alt.: Not reported
 Program ID: 6990
 Date Interaction: 2000-02-29 00:00:00
 Date Interaction 3: Underground Storage Tank
 Latitude: 47.56214739
 Longitude: -122.380306109

FINDS:

Registry ID: 110015411339

Click Here:

Environmental Interest/Information System:

Washington Facility / Site Identification System (WA-FSIS) provides a means to query and display data maintained by the Washington Department of Ecology. This system contains key information for each facility/site that is currently, or has been, of interest to the Air Quality, Dam Safety, Hazardous Waste, Toxics Cleanup, and Water Quality Programs.

[Click this hyperlink](#) while viewing on your computer to access additional FINDS: detail in the EDR Site Report.

E48
ENE
 < 1/8
 0.059 mi.
 311 ft.

WEST SEATTLE AUTO CLINIC
4609 37TH AVE SW
SEATTLE, WA
 Site 5 of 6 in cluster E

EDR Hist Auto **1009374230**
N/A

Relative:
Lower

EDR Hist Auto

Actual:
 258 ft.

Year:	Name:	Type:
1969	WEST SEATTLE AUTO CLINIC	General Automotive Repair Shops
1970	WEST SEATTLE AUTO CLINIC	AUTOMOBILE REPAIRING
1970	WEST SEATTLE AUTO CLINIC	General Automotive Repair Shops
1971	WEST SEATTLE AUTO CLINIC	General Automotive Repair Shops
1972	WEST SEATTLE AUTO CLINIC	General Automotive Repair Shops
1973	WEST SEATTLE AUTO CLINIC	General Automotive Repair Shops
1974	WEST SEATTLE AUTO CLINIC	General Automotive Repair Shops
1975	WEST SEATTLE AUTO CLINIC	General Automotive Repair Shops

Map ID
 Direction
 Distance
 Elevation

MAP FINDINGS

Site

Database(s)

EDR ID Number
 EPA ID Number

E49 **ROSSOE INC SEATTLE 37TH ST S**
ENE **4611 37TH ST S**
< 1/8 **SEATTLE, WA 98126**
0.059 mi.
311 ft. **Site 6 of 6 in cluster E**

ALLSITES **1000383689**
RCRA NonGen / NLR **WAD000813048**
FINDS
ECHO

Relative:
Lower
Actual:
259 ft.

ALLSITES:
 Name: **ROSSOE INC SEATTLE 37TH ST S**
 Facility Id: **17778999**

 Interaction: **30172**
 Interaction 1: **I**
 Interaction 2: **HWG**
 Ecology Program: **HAZWASTE**
 Program Data: **TURBOWASTE**
 Facility Alt.: **Not reported**
 Program ID: **WAD000813048**
 Date Interaction: **1980-08-18 00:00:00**
 Date Interaction 3: **Hazardous Waste Generator**
 Latitude: **47.480424384000003**
 Longitude: **-122.27929514500001**

RCRA NonGen / NLR:
 Date Form Received by Agency: **19971122**
 Handler Name: **ROSSOE INC SEATTLE 37TH ST S**
 Handler Address: **4611 37TH ST S**
 Handler City,State,Zip: **SEATTLE, WA 98126**
 EPA ID: **WAD000813048**
 Contact Name: **Not reported**
 Contact Address: **Not reported**
 Contact City,State,Zip: **Not reported**
 Contact Telephone: **Not reported**
 Contact Fax: **Not reported**
 Contact Email: **Not reported**
 Contact Title: **Not reported**
 EPA Region: **10**
 Land Type: **Other**
 Federal Waste Generator Description: **Not a generator, verified**
 Non-Notifier: **Not reported**
 Biennial Report Cycle: **Not reported**
 Accessibility: **Not reported**
 Active Site Indicator: **Not reported**
 State District Owner: **WA**
 State District: **NWRO**
 Mailing Address: **9367 RAINIER AVE S**
 Mailing City,State,Zip: **SEATTLE, WA 98118**
 Owner Name: **ROSSOE INC**
 Owner Type: **Private**
 Operator Name: **ROSSOE INC SEATTLE 37TH ST S**
 Operator Type: **Private**
 Short-Term Generator Activity: **No**
 Importer Activity: **No**
 Mixed Waste Generator: **No**
 Transporter Activity: **No**
 Transfer Facility Activity: **No**
 Recycler Activity with Storage: **No**
 Small Quantity On-Site Burner Exemption: **No**
 Smelting Melting and Refining Furnace Exemption: **No**

Map ID
 Direction
 Distance
 Elevation

MAP FINDINGS

Site

Database(s)

EDR ID Number
 EPA ID Number

ROSSOE INC SEATTLE 37TH ST S (Continued)

1000383689

Underground Injection Control:	No
Off-Site Waste Receipt:	No
Universal Waste Indicator:	No
Universal Waste Destination Facility:	No
Federal Universal Waste:	No
Active Site Fed-Reg Treatment Storage and Disposal Facility:	Not reported
Active Site Converter Treatment storage and Disposal Facility:	Not reported
Active Site State-Reg Treatment Storage and Disposal Facility:	Not reported
Active Site State-Reg Handler:	---
Federal Facility Indicator:	Not reported
Hazardous Secondary Material Indicator:	NN
Sub-Part K Indicator:	Not reported
Commercial TSD Indicator:	No
Treatment Storage and Disposal Type:	Not reported
2018 GPRA Permit Baseline:	Not on the Baseline
2018 GPRA Renewals Baseline:	Not on the Baseline
Permit Renewals Workload Universe:	Not reported
Permit Workload Universe:	Not reported
Permit Progress Universe:	Not reported
Post-Closure Workload Universe:	Not reported
Closure Workload Universe:	Not reported
202 GPRA Corrective Action Baseline:	No
Corrective Action Workload Universe:	No
Subject to Corrective Action Universe:	No
Non-TSDs Where RCRA CA has Been Imposed Universe:	No
TSDs Potentially Subject to CA Under 3004 (u)/(v) Universe:	No
TSDs Only Subject to CA under Discretionary Auth Universe:	No
Corrective Action Priority Ranking:	No NCAPS ranking
Environmental Control Indicator:	No
Institutional Control Indicator:	No
Human Exposure Controls Indicator:	N/A
Groundwater Controls Indicator:	N/A
Operating TSDF Universe:	Not reported
Full Enforcement Universe:	Not reported
Significant Non-Complier Universe:	No
Unaddressed Significant Non-Complier Universe:	No
Addressed Significant Non-Complier Universe:	No
Significant Non-Complier With a Compliance Schedule Universe:	No
Financial Assurance Required:	Not reported
Handler Date of Last Change:	20180508
Recognized Trader-Importer:	No
Recognized Trader-Exporter:	No
Importer of Spent Lead Acid Batteries:	No
Exporter of Spent Lead Acid Batteries:	No
Recycler Activity Without Storage:	No
Manifest Broker:	No
Sub-Part P Indicator:	No

Handler - Owner Operator:

Owner/Operator Indicator:	Owner
Owner/Operator Name:	ROSSOE INC
Legal Status:	Private
Date Became Current:	19960502
Date Ended Current:	Not reported
Owner/Operator Address:	4611 37TH AVE SW
Owner/Operator City,State,Zip:	SEATTLE, WA 98126

Map ID
Direction
Distance
Elevation

MAP FINDINGS

Site

Database(s)

EDR ID Number
EPA ID Number

ROSSOE INC SEATTLE 37TH ST S (Continued)

1000383689

Owner/Operator Telephone:	000-000-0000
Owner/Operator Telephone Ext:	Not reported
Owner/Operator Fax:	Not reported
Owner/Operator Email:	Not reported
Owner/Operator Indicator:	Owner
Owner/Operator Name:	ROSSOE INC SEATTLE 37TH ST S
Legal Status:	Private
Date Became Current:	Not reported
Date Ended Current:	Not reported
Owner/Operator Address:	4611 37TH ST S
Owner/Operator City,State,Zip:	SEATTLE, WA 98126
Owner/Operator Telephone:	000-000-0000
Owner/Operator Telephone Ext:	Not reported
Owner/Operator Fax:	Not reported
Owner/Operator Email:	Not reported
Owner/Operator Indicator:	Owner
Owner/Operator Name:	ROSSOE INC SEATTLE 37TH ST S
Legal Status:	Private
Date Became Current:	Not reported
Date Ended Current:	Not reported
Owner/Operator Address:	4611 37TH ST S
Owner/Operator City,State,Zip:	SEATTLE, WA 98126
Owner/Operator Telephone:	000-000-0000
Owner/Operator Telephone Ext:	Not reported
Owner/Operator Fax:	Not reported
Owner/Operator Email:	Not reported
Owner/Operator Indicator:	Owner
Owner/Operator Name:	ROSSOE INC
Legal Status:	Private
Date Became Current:	19960502
Date Ended Current:	Not reported
Owner/Operator Address:	4611 37TH AVE SW
Owner/Operator City,State,Zip:	SEATTLE, WA 98126
Owner/Operator Telephone:	000-000-0000
Owner/Operator Telephone Ext:	Not reported
Owner/Operator Fax:	Not reported
Owner/Operator Email:	Not reported
Owner/Operator Indicator:	Operator
Owner/Operator Name:	ROSSOE INC
Legal Status:	Private
Date Became Current:	Not reported
Date Ended Current:	Not reported
Owner/Operator Address:	4611 37TH AVE SW
Owner/Operator City,State,Zip:	SEATTLE, WA 98126-2719
Owner/Operator Telephone:	000-000-0000
Owner/Operator Telephone Ext:	Not reported
Owner/Operator Fax:	Not reported
Owner/Operator Email:	Not reported
Owner/Operator Indicator:	Operator
Owner/Operator Name:	ROSSOE INC SEATTLE 37TH ST S
Legal Status:	Private
Date Became Current:	Not reported

Map ID
Direction
Distance
Elevation

MAP FINDINGS

Site

Database(s)

EDR ID Number
EPA ID Number

ROSSOE INC SEATTLE 37TH ST S (Continued)

1000383689

Date Ended Current: Not reported
Owner/Operator Address: 4611 37TH ST S
Owner/Operator City,State,Zip: SEATTLE, WA 98126
Owner/Operator Telephone: 000-000-0000
Owner/Operator Telephone Ext: Not reported
Owner/Operator Fax: Not reported
Owner/Operator Email: Not reported

Owner/Operator Indicator: Owner
Owner/Operator Name: SEE PAPER COPY
Legal Status: Private
Date Became Current: Not reported
Date Ended Current: Not reported
Owner/Operator Address: 4611 37TH ST S
Owner/Operator City,State,Zip: SEATTLE, WA 98126
Owner/Operator Telephone: 000-000-0000
Owner/Operator Telephone Ext: Not reported
Owner/Operator Fax: Not reported
Owner/Operator Email: Not reported

Owner/Operator Indicator: Operator
Owner/Operator Name: ROSSOE INC SEATTLE 37TH ST S
Legal Status: Private
Date Became Current: Not reported
Date Ended Current: Not reported
Owner/Operator Address: 4611 37TH ST S
Owner/Operator City,State,Zip: SEATTLE, WA 98126
Owner/Operator Telephone: 000-000-0000
Owner/Operator Telephone Ext: Not reported
Owner/Operator Fax: Not reported
Owner/Operator Email: Not reported

Historic Generators:

Receive Date: 19971121
Handler Name: ROSSOE INC SEATTLE 37TH ST S
Federal Waste Generator Description: Not a generator, verified
State District Owner: WA
Large Quantity Handler of Universal Waste: No
Recognized Trader Importer: No
Recognized Trader Exporter: No
Spent Lead Acid Battery Importer: No
Spent Lead Acid Battery Exporter: No
Current Record: No
Non Storage Recycler Activity: Not reported
Electronic Manifest Broker: Not reported

Receive Date: 19971122
Handler Name: ROSSOE INC SEATTLE 37TH ST S
Federal Waste Generator Description: Not a generator, verified
State District Owner: WA
Large Quantity Handler of Universal Waste: No
Recognized Trader Importer: No
Recognized Trader Exporter: No
Spent Lead Acid Battery Importer: No
Spent Lead Acid Battery Exporter: No
Current Record: Yes
Non Storage Recycler Activity: Not reported

Map ID
Direction
Distance
Elevation

MAP FINDINGS

Site

Database(s)

EDR ID Number
EPA ID Number

ROSSOE INC SEATTLE 37TH ST S (Continued)

1000383689

Electronic Manifest Broker: Not reported

Receive Date: 19971121
Handler Name: ROSSOE INC SEATTLE 37TH ST S
Federal Waste Generator Description: Not a generator, verified
State District Owner: WA
Large Quantity Handler of Universal Waste: No
Recognized Trader Importer: No
Recognized Trader Exporter: No
Spent Lead Acid Battery Importer: No
Spent Lead Acid Battery Exporter: No
Current Record: No
Non Storage Recycler Activity: Not reported
Electronic Manifest Broker: Not reported

List of NAICS Codes and Descriptions:

NAICS Code: 42373
NAICS Description: WARM AIR HEATING AND AIR-CONDITIONING EQUIPMENT AND SUPPLIES MERCHANT WHOLESALERS

Facility Has Received Notices of Violations:

Violations: No Violations Found

Evaluation Action Summary:

Evaluations: No Evaluations Found

FINDS:

Registry ID: 110005311518

Click Here:

Environmental Interest/Information System:

RCRAInfo is a national information system that supports the Resource Conservation and Recovery Act (RCRA) program through the tracking of events and activities related to facilities that generate, transport, and treat, store, or dispose of hazardous waste. RCRAInfo allows RCRA program staff to track the notification, permit, compliance, and corrective action activities required under RCRA.

[Click this hyperlink](#) while viewing on your computer to access additional FINDS: detail in the EDR Site Report.

ECHO:

Envid: 1000383689
Registry ID: 110005311518
DFR URL: <http://echo.epa.gov/detailed-facility-report?fid=110005311518>
Name: ROSSOE INC SEATTLE 37TH ST S
Address: 4611 37TH ST S
City,State,Zip: SEATTLE, WA 98126

Map ID
 Direction
 Distance
 Elevation

MAP FINDINGS

Site

Database(s)

EDR ID Number
 EPA ID Number

I50
NE
 < 1/8
 0.073 mi.
 384 ft.

WARDROBE CLEANERS LLC
4500 FAUNTLEROY WAY SW
SEATTLE, WA 98126

Site 1 of 12 in cluster I

ALLSITES 1001226317
RCRA NonGen / NLR WAH000002840
FINDS
ECHO
Inactive Drycleaners

Relative:
Lower
Actual:
246 ft.

ALLSITES:
 Name: WARDROBE CLEANERS LLC
 Facility Id: 16561261
 Interaction: 29487
 Interaction 1: I
 Interaction 2: HWG
 Ecology Program: HAZWASTE
 Program Data: TURBOWASTE
 Facility Alt.: Not reported
 Program ID: WAH000002840
 Date Interaction: 1997-09-03 00:00:00
 Date Interaction 3: Hazardous Waste Generator
 Latitude: 47.562681898999998
 Longitude: -122.3790101

RCRA NonGen / NLR:
 Date Form Received by Agency: 20040121
 Handler Name: WARDROBE CLEANERS LLC
 Handler Address: 4500 FAUNTLEROY WAY SW
 Handler City,State,Zip: SEATTLE, WA 98126
 EPA ID: WAH000002840
 Contact Name: JOSEPH OH
 Contact Address: 4500 FAUNTLEROY WAY SW
 Contact City,State,Zip: SEATTLE, WA 98126
 Contact Telephone: 206-932-0345
 Contact Fax: Not reported
 Contact Email: Not reported
 Contact Title: Not reported
 EPA Region: 10
 Land Type: Private
 Federal Waste Generator Description: Not a generator, verified
 Non-Notifier: Not reported
 Biennial Report Cycle: Not reported
 Accessibility: Not reported
 Active Site Indicator: Not reported
 State District Owner: WA
 State District: NWRO
 Mailing Address: 4500 FAUNTLEROY WAY SW
 Mailing City,State,Zip: SEATTLE, WA 98126
 Owner Name: WARDROBE CLEANERS LLC
 Owner Type: Private
 Operator Name: OH, JOSEPH
 Operator Type: Private
 Short-Term Generator Activity: No
 Importer Activity: No
 Mixed Waste Generator: No
 Transporter Activity: No
 Transfer Facility Activity: No
 Recycler Activity with Storage: No
 Small Quantity On-Site Burner Exemption: No
 Smelting Melting and Refining Furnace Exemption: No

Map ID
Direction
Distance
Elevation

MAP FINDINGS

Site

Database(s)

EDR ID Number
EPA ID Number

WARDROBE CLEANERS LLC (Continued)

1001226317

Underground Injection Control:	No
Off-Site Waste Receipt:	No
Universal Waste Indicator:	No
Universal Waste Destination Facility:	No
Federal Universal Waste:	No
Active Site Fed-Reg Treatment Storage and Disposal Facility:	Not reported
Active Site Converter Treatment storage and Disposal Facility:	Not reported
Active Site State-Reg Treatment Storage and Disposal Facility:	Not reported
Active Site State-Reg Handler:	---
Federal Facility Indicator:	Not reported
Hazardous Secondary Material Indicator:	NN
Sub-Part K Indicator:	Not reported
Commercial TSD Indicator:	No
Treatment Storage and Disposal Type:	Not reported
2018 GPRA Permit Baseline:	Not on the Baseline
2018 GPRA Renewals Baseline:	Not on the Baseline
Permit Renewals Workload Universe:	Not reported
Permit Workload Universe:	Not reported
Permit Progress Universe:	Not reported
Post-Closure Workload Universe:	Not reported
Closure Workload Universe:	Not reported
202 GPRA Corrective Action Baseline:	No
Corrective Action Workload Universe:	No
Subject to Corrective Action Universe:	No
Non-TSDFs Where RCRA CA has Been Imposed Universe:	No
TSDFs Potentially Subject to CA Under 3004 (u)/(v) Universe:	No
TSDFs Only Subject to CA under Discretionary Auth Universe:	No
Corrective Action Priority Ranking:	No NCAPS ranking
Environmental Control Indicator:	No
Institutional Control Indicator:	No
Human Exposure Controls Indicator:	N/A
Groundwater Controls Indicator:	N/A
Operating TSDF Universe:	Not reported
Full Enforcement Universe:	Not reported
Significant Non-Complier Universe:	No
Unaddressed Significant Non-Complier Universe:	No
Addressed Significant Non-Complier Universe:	No
Significant Non-Complier With a Compliance Schedule Universe:	No
Financial Assurance Required:	Not reported
Handler Date of Last Change:	20180510
Recognized Trader-Importer:	No
Recognized Trader-Exporter:	No
Importer of Spent Lead Acid Batteries:	No
Exporter of Spent Lead Acid Batteries:	No
Recycler Activity Without Storage:	No
Manifest Broker:	No
Sub-Part P Indicator:	No

Biennial: List of Years

Year: 2003

[Click Here for Biennial Reporting System Data:](#)

Handler - Owner Operator:

Owner/Operator Indicator:

Owner/Operator Name:

Owner

WARDROBE CLEANER W

Map ID
Direction
Distance
Elevation

MAP FINDINGS

Site

Database(s)

EDR ID Number
EPA ID Number

WARDROBE CLEANERS LLC (Continued)

1001226317

Legal Status: Private
Date Became Current: 20010222
Date Ended Current: Not reported
Owner/Operator Address: 4500 FAUNTLEROY WAY SW
Owner/Operator City,State,Zip: SEATTLE, WA 98126-2740
Owner/Operator Telephone: 206-932-0345
Owner/Operator Telephone Ext: Not reported
Owner/Operator Fax: Not reported
Owner/Operator Email: Not reported

Owner/Operator Indicator: Owner
Owner/Operator Name: OLSON, KEN
Legal Status: Private
Date Became Current: Not reported
Date Ended Current: Not reported
Owner/Operator Address: 4500 FAUNTLEROY WAY SW
Owner/Operator City,State,Zip: SEATTLE, WA 98126
Owner/Operator Telephone: 206-932-0345
Owner/Operator Telephone Ext: Not reported
Owner/Operator Fax: Not reported
Owner/Operator Email: Not reported

Owner/Operator Indicator: Operator
Owner/Operator Name: ENG, CHRIS
Legal Status: Private
Date Became Current: Not reported
Date Ended Current: Not reported
Owner/Operator Address: 4500 FAUNTLEROY WAY SW
Owner/Operator City,State,Zip: SEATTLE, WA 98126
Owner/Operator Telephone: 206-932-0345
Owner/Operator Telephone Ext: Not reported
Owner/Operator Fax: Not reported
Owner/Operator Email: Not reported

Owner/Operator Indicator: Operator
Owner/Operator Name: ENG, CHRIS
Legal Status: Private
Date Became Current: Not reported
Date Ended Current: Not reported
Owner/Operator Address: 4500 FAUNTLEROY WAY SW
Owner/Operator City,State,Zip: SEATTLE, WA 98126
Owner/Operator Telephone: 206-932-0345
Owner/Operator Telephone Ext: Not reported
Owner/Operator Fax: Not reported
Owner/Operator Email: Not reported

Owner/Operator Indicator: Owner
Owner/Operator Name: WARDROBE CLEANERS LLC
Legal Status: Private
Date Became Current: 20010222
Date Ended Current: Not reported
Owner/Operator Address: 4500 FAUNTLEROY WAY SW
Owner/Operator City,State,Zip: SEATTLE, WA 98126
Owner/Operator Telephone: 206-932-0345
Owner/Operator Telephone Ext: Not reported
Owner/Operator Fax: Not reported
Owner/Operator Email: Not reported

Map ID
Direction
Distance
Elevation

MAP FINDINGS

Site

Database(s)

EDR ID Number
EPA ID Number

WARDROBE CLEANERS LLC (Continued)

1001226317

Owner/Operator Indicator: Owner
Owner/Operator Name: OLSON, KEN
Legal Status: Private
Date Became Current: Not reported
Date Ended Current: Not reported
Owner/Operator Address: 4500 FAUNTLEROY WAY SW
Owner/Operator City,State,Zip: SEATTLE, WA 98126-2740
Owner/Operator Telephone: 206-932-0345
Owner/Operator Telephone Ext: Not reported
Owner/Operator Fax: Not reported
Owner/Operator Email: Not reported

Owner/Operator Indicator: Owner
Owner/Operator Name: WARDROBE CLEANERS LLC
Legal Status: Private
Date Became Current: Not reported
Date Ended Current: Not reported
Owner/Operator Address: 4500 FAUNTLEROY WAY SW
Owner/Operator City,State,Zip: SEATTLE, WA 98126
Owner/Operator Telephone: 000-000-0000
Owner/Operator Telephone Ext: Not reported
Owner/Operator Fax: Not reported
Owner/Operator Email: Not reported

Owner/Operator Indicator: Operator
Owner/Operator Name: JOSEPH O
Legal Status: Private
Date Became Current: 20021001
Date Ended Current: Not reported
Owner/Operator Address: 4500 FAUNTLEROY WAY SW
Owner/Operator City,State,Zip: SEATTLE, WA 98126-2740
Owner/Operator Telephone: 206-932-0345
Owner/Operator Telephone Ext: Not reported
Owner/Operator Fax: Not reported
Owner/Operator Email: Not reported

Owner/Operator Indicator: Owner
Owner/Operator Name: OLSON, KEN
Legal Status: Private
Date Became Current: Not reported
Date Ended Current: Not reported
Owner/Operator Address: 4500 FAUNTLEROY WAY SW
Owner/Operator City,State,Zip: SEATTLE, WA 98126
Owner/Operator Telephone: 206-932-0345
Owner/Operator Telephone Ext: Not reported
Owner/Operator Fax: Not reported
Owner/Operator Email: Not reported

Owner/Operator Indicator: Operator
Owner/Operator Name: ENG, CHRIS
Legal Status: Private
Date Became Current: Not reported
Date Ended Current: Not reported
Owner/Operator Address: 4500 FAUNTLEROY WAY SW
Owner/Operator City,State,Zip: SEATTLE, WA 98126
Owner/Operator Telephone: 206-932-0345
Owner/Operator Telephone Ext: Not reported

Map ID
Direction
Distance
Elevation

MAP FINDINGS

Site

Database(s)

EDR ID Number
EPA ID Number

WARDROBE CLEANERS LLC (Continued)

1001226317

Owner/Operator Fax:	Not reported
Owner/Operator Email:	Not reported
Owner/Operator Indicator:	Operator
Owner/Operator Name:	OH, JOSEPH
Legal Status:	Private
Date Became Current:	Not reported
Date Ended Current:	Not reported
Owner/Operator Address:	4500 FAUNTLEROY WAY SW
Owner/Operator City,State,Zip:	SEATTLE, WA 98126
Owner/Operator Telephone:	206-932-0345
Owner/Operator Telephone Ext:	Not reported
Owner/Operator Fax:	Not reported
Owner/Operator Email:	Not reported
Owner/Operator Indicator:	Owner
Owner/Operator Name:	WARDROBE CLEANERS LLC
Legal Status:	Private
Date Became Current:	20010222
Date Ended Current:	Not reported
Owner/Operator Address:	4500 FAUNTLEROY WAY SW
Owner/Operator City,State,Zip:	SEATTLE, WA 98126
Owner/Operator Telephone:	206-932-0345
Owner/Operator Telephone Ext:	Not reported
Owner/Operator Fax:	Not reported
Owner/Operator Email:	Not reported
Owner/Operator Indicator:	Owner
Owner/Operator Name:	WARDROBE CLEANERS LLC
Legal Status:	Private
Date Became Current:	20010222
Date Ended Current:	Not reported
Owner/Operator Address:	4500 FAUNTLEROY WAY SW
Owner/Operator City,State,Zip:	SEATTLE, WA 98126
Owner/Operator Telephone:	206-932-0345
Owner/Operator Telephone Ext:	Not reported
Owner/Operator Fax:	Not reported
Owner/Operator Email:	Not reported
Owner/Operator Indicator:	Operator
Owner/Operator Name:	OH, JOSEPH
Legal Status:	Private
Date Became Current:	Not reported
Date Ended Current:	Not reported
Owner/Operator Address:	4500 FAUNTLEROY WAY SW
Owner/Operator City,State,Zip:	SEATTLE, WA 98126
Owner/Operator Telephone:	206-932-0345
Owner/Operator Telephone Ext:	Not reported
Owner/Operator Fax:	Not reported
Owner/Operator Email:	Not reported
Owner/Operator Indicator:	Owner
Owner/Operator Name:	WARDROBE CLEANERS LLC
Legal Status:	Private
Date Became Current:	20010222
Date Ended Current:	Not reported
Owner/Operator Address:	4500 FAUNTLEROY WAY SW

Map ID
Direction
Distance
Elevation

MAP FINDINGS

Site

Database(s)

EDR ID Number
EPA ID Number

WARDROBE CLEANERS LLC (Continued)

1001226317

Owner/Operator City,State,Zip:	SEATTLE, WA 98126-2740
Owner/Operator Telephone:	Not reported
Owner/Operator Telephone Ext:	Not reported
Owner/Operator Fax:	Not reported
Owner/Operator Email:	Not reported
Owner/Operator Indicator:	Operator
Owner/Operator Name:	ENG, CHRIS
Legal Status:	Private
Date Became Current:	Not reported
Date Ended Current:	Not reported
Owner/Operator Address:	4500 FAUNTLEROY WAY SW
Owner/Operator City,State,Zip:	SEATTLE, WA 98126
Owner/Operator Telephone:	206-932-0345
Owner/Operator Telephone Ext:	Not reported
Owner/Operator Fax:	Not reported
Owner/Operator Email:	Not reported
Owner/Operator Indicator:	Owner
Owner/Operator Name:	WARDROBE CLEANERS LLC
Legal Status:	Private
Date Became Current:	Not reported
Date Ended Current:	Not reported
Owner/Operator Address:	4500 FAUNTLEROY WAY SW
Owner/Operator City,State,Zip:	SEATTLE, WA 98126
Owner/Operator Telephone:	000-000-0000
Owner/Operator Telephone Ext:	Not reported
Owner/Operator Fax:	Not reported
Owner/Operator Email:	Not reported
Owner/Operator Indicator:	Owner
Owner/Operator Name:	WARDROBE CLEANERS LLC
Legal Status:	Private
Date Became Current:	Not reported
Date Ended Current:	Not reported
Owner/Operator Address:	4500 FAUNTLEROY WAY SW
Owner/Operator City,State,Zip:	SEATTLE, WA 98126
Owner/Operator Telephone:	000-000-0000
Owner/Operator Telephone Ext:	Not reported
Owner/Operator Fax:	Not reported
Owner/Operator Email:	Not reported
Owner/Operator Indicator:	Owner
Owner/Operator Name:	OLSON, KEN
Legal Status:	Private
Date Became Current:	Not reported
Date Ended Current:	Not reported
Owner/Operator Address:	4500 FAUNTLEROY WAY SW
Owner/Operator City,State,Zip:	SEATTLE, WA 98126
Owner/Operator Telephone:	206-932-0345
Owner/Operator Telephone Ext:	Not reported
Owner/Operator Fax:	Not reported
Owner/Operator Email:	Not reported
Owner/Operator Indicator:	Operator
Owner/Operator Name:	ENG, CHRIS
Legal Status:	Private

Map ID
Direction
Distance
Elevation

MAP FINDINGS

Site

Database(s)

EDR ID Number
EPA ID Number

WARDROBE CLEANERS LLC (Continued)

1001226317

Date Became Current: Not reported
Date Ended Current: Not reported
Owner/Operator Address: 4500 FAUNTLEROY WAY SW
Owner/Operator City,State,Zip: SEATTLE, WA 98126
Owner/Operator Telephone: 206-932-0345
Owner/Operator Telephone Ext: Not reported
Owner/Operator Fax: Not reported
Owner/Operator Email: Not reported

Owner/Operator Indicator: Owner
Owner/Operator Name: WARDROBE CLEANERS LLC
Legal Status: Private
Date Became Current: 20010222
Date Ended Current: Not reported
Owner/Operator Address: 4500 FAUNTLEROY WAY SW
Owner/Operator City,State,Zip: SEATTLE, WA 98126
Owner/Operator Telephone: 206-932-0345
Owner/Operator Telephone Ext: Not reported
Owner/Operator Fax: Not reported
Owner/Operator Email: Not reported

Owner/Operator Indicator: Owner
Owner/Operator Name: OLSON, KEN
Legal Status: Private
Date Became Current: Not reported
Date Ended Current: Not reported
Owner/Operator Address: 4500 FAUNTLEROY WAY SW
Owner/Operator City,State,Zip: SEATTLE, WA 98126
Owner/Operator Telephone: 206-932-0345
Owner/Operator Telephone Ext: Not reported
Owner/Operator Fax: Not reported
Owner/Operator Email: Not reported

Owner/Operator Indicator: Operator
Owner/Operator Name: ENG, CHRIS
Legal Status: Private
Date Became Current: Not reported
Date Ended Current: Not reported
Owner/Operator Address: 4500 FAUNTLEROY WAY SW
Owner/Operator City,State,Zip: SEATTLE, WA 98126
Owner/Operator Telephone: 206-932-0345
Owner/Operator Telephone Ext: Not reported
Owner/Operator Fax: Not reported
Owner/Operator Email: Not reported

Owner/Operator Indicator: Owner
Owner/Operator Name: WARDROBE CLEANERS LLC
Legal Status: Private
Date Became Current: Not reported
Date Ended Current: Not reported
Owner/Operator Address: 4500 FAUNTLEROY WAY SW
Owner/Operator City,State,Zip: SEATTLE, WA 98126
Owner/Operator Telephone: 000-000-0000
Owner/Operator Telephone Ext: Not reported
Owner/Operator Fax: Not reported
Owner/Operator Email: Not reported

Map ID
Direction
Distance
Elevation

MAP FINDINGS

Site

Database(s)

EDR ID Number
EPA ID Number

WARDROBE CLEANERS LLC (Continued)

1001226317

Owner/Operator Indicator: Owner
Owner/Operator Name: OLSON, KEN
Legal Status: Private
Date Became Current: Not reported
Date Ended Current: Not reported
Owner/Operator Address: 4500 FAUNTLEROY WAY SW
Owner/Operator City,State,Zip: SEATTLE, WA 98126
Owner/Operator Telephone: 206-932-0345
Owner/Operator Telephone Ext: Not reported
Owner/Operator Fax: Not reported
Owner/Operator Email: Not reported

Owner/Operator Indicator: Owner
Owner/Operator Name: WARDROBE CLEANERS LLC
Legal Status: Private
Date Became Current: 20010222
Date Ended Current: Not reported
Owner/Operator Address: 4500 FAUNTLEROY WAY SW
Owner/Operator City,State,Zip: SEATTLE, WA 98126
Owner/Operator Telephone: 206-932-0345
Owner/Operator Telephone Ext: Not reported
Owner/Operator Fax: Not reported
Owner/Operator Email: Not reported

Owner/Operator Indicator: Owner
Owner/Operator Name: OLSON, KEN
Legal Status: Private
Date Became Current: Not reported
Date Ended Current: Not reported
Owner/Operator Address: 4500 FAUNTLEROY WAY SW
Owner/Operator City,State,Zip: SEATTLE, WA 98126
Owner/Operator Telephone: 206-932-0345
Owner/Operator Telephone Ext: Not reported
Owner/Operator Fax: Not reported
Owner/Operator Email: Not reported

Owner/Operator Indicator: Owner
Owner/Operator Name: OLSON, KEN
Legal Status: Private
Date Became Current: Not reported
Date Ended Current: Not reported
Owner/Operator Address: 4500 FAUNTLEROY WAY SW
Owner/Operator City,State,Zip: SEATTLE, WA 98126
Owner/Operator Telephone: 206-932-0345
Owner/Operator Telephone Ext: Not reported
Owner/Operator Fax: Not reported
Owner/Operator Email: Not reported

Owner/Operator Indicator: Operator
Owner/Operator Name: ENG, CHRIS
Legal Status: Private
Date Became Current: Not reported
Date Ended Current: Not reported
Owner/Operator Address: 4500 FAUNTLEROY WAY SW
Owner/Operator City,State,Zip: SEATTLE, WA 98126
Owner/Operator Telephone: 206-932-0345
Owner/Operator Telephone Ext: Not reported

Map ID
Direction
Distance
Elevation

MAP FINDINGS

Site

Database(s)

EDR ID Number
EPA ID Number

WARDROBE CLEANERS LLC (Continued)

1001226317

Owner/Operator Fax: Not reported
Owner/Operator Email: Not reported

Owner/Operator Indicator: Owner
Owner/Operator Name: OLSON, KEN
Legal Status: Private
Date Became Current: Not reported
Date Ended Current: Not reported
Owner/Operator Address: 4500 FAUNTLEROY WAY SW
Owner/Operator City,State,Zip: SEATTLE, WA 98126
Owner/Operator Telephone: 206-932-0345
Owner/Operator Telephone Ext: Not reported
Owner/Operator Fax: Not reported
Owner/Operator Email: Not reported

Owner/Operator Indicator: Operator
Owner/Operator Name: WARDROBE CLEANERS LLC
Legal Status: Private
Date Became Current: Not reported
Date Ended Current: Not reported
Owner/Operator Address: 4500 FAUNTLEROY WAY SW
Owner/Operator City,State,Zip: SEATTLE, WA 98126-2740
Owner/Operator Telephone: 206-932-0345
Owner/Operator Telephone Ext: Not reported
Owner/Operator Fax: Not reported
Owner/Operator Email: Not reported

Owner/Operator Indicator: Owner
Owner/Operator Name: OLSON, KEN
Legal Status: Private
Date Became Current: Not reported
Date Ended Current: Not reported
Owner/Operator Address: 4500 FAUNTLEROY WAY SW
Owner/Operator City,State,Zip: SEATTLE, WA 98126
Owner/Operator Telephone: 206-932-0345
Owner/Operator Telephone Ext: Not reported
Owner/Operator Fax: Not reported
Owner/Operator Email: Not reported

Owner/Operator Indicator: Operator
Owner/Operator Name: JOSEPH OH
Legal Status: Private
Date Became Current: 20021001
Date Ended Current: Not reported
Owner/Operator Address: 4500 FAUNTLEROY WAY SW
Owner/Operator City,State,Zip: SEATTLE, WA 98126-2740
Owner/Operator Telephone: Not reported
Owner/Operator Telephone Ext: Not reported
Owner/Operator Fax: Not reported
Owner/Operator Email: Not reported

Historic Generators:

Receive Date: 20040120
Handler Name: WARDROBE CLEANERS LLC
Federal Waste Generator Description: Not a generator, verified
State District Owner: WA
Large Quantity Handler of Universal Waste: No

Map ID
Direction
Distance
Elevation

MAP FINDINGS

Site

Database(s)

EDR ID Number
EPA ID Number

WARDROBE CLEANERS LLC (Continued)

1001226317

Recognized Trader Importer: No
Recognized Trader Exporter: No
Spent Lead Acid Battery Importer: No
Spent Lead Acid Battery Exporter: No
Current Record: No
Non Storage Recycler Activity: Not reported
Electronic Manifest Broker: Not reported

Receive Date: 20040120
Handler Name: WARDROBE CLEANERS LLC
Federal Waste Generator Description: Not a generator, verified
State District Owner: WA
Large Quantity Handler of Universal Waste: No
Recognized Trader Importer: No
Recognized Trader Exporter: No
Spent Lead Acid Battery Importer: No
Spent Lead Acid Battery Exporter: No
Current Record: No
Non Storage Recycler Activity: Not reported
Electronic Manifest Broker: Not reported

Receive Date: 20040121
Handler Name: WARDROBE CLEANERS LLC
Federal Waste Generator Description: Not a generator, verified
State District Owner: WA
Large Quantity Handler of Universal Waste: No
Recognized Trader Importer: No
Recognized Trader Exporter: No
Spent Lead Acid Battery Importer: No
Spent Lead Acid Battery Exporter: No
Current Record: Yes
Non Storage Recycler Activity: Not reported
Electronic Manifest Broker: Not reported

Receive Date: 19970903
Handler Name: WARDROBE CLEANERS LLC
Federal Waste Generator Description: Small Quantity Generator
State District Owner: WA
Large Quantity Handler of Universal Waste: No
Recognized Trader Importer: No
Recognized Trader Exporter: No
Spent Lead Acid Battery Importer: No
Spent Lead Acid Battery Exporter: No
Current Record: No
Non Storage Recycler Activity: Not reported
Electronic Manifest Broker: Not reported

Receive Date: 19980302
Handler Name: WARDROBE CLEANERS LLC
Federal Waste Generator Description: Small Quantity Generator
State District Owner: WA
Large Quantity Handler of Universal Waste: No
Recognized Trader Importer: No
Recognized Trader Exporter: No
Spent Lead Acid Battery Importer: No
Spent Lead Acid Battery Exporter: No
Current Record: No

Map ID
Direction
Distance
Elevation

MAP FINDINGS

Site

Database(s)

EDR ID Number
EPA ID Number

WARDROBE CLEANERS LLC (Continued)

1001226317

Non Storage Recycler Activity:	Not reported
Electronic Manifest Broker:	Not reported
Receive Date:	19990225
Handler Name:	WARDROBE CLEANERS LLC
Federal Waste Generator Description:	Small Quantity Generator
State District Owner:	WA
Large Quantity Handler of Universal Waste:	No
Recognized Trader Importer:	No
Recognized Trader Exporter:	No
Spent Lead Acid Battery Importer:	No
Spent Lead Acid Battery Exporter:	No
Current Record:	No
Non Storage Recycler Activity:	Not reported
Electronic Manifest Broker:	Not reported
Receive Date:	20000302
Handler Name:	WARDROBE CLEANERS LLC
Federal Waste Generator Description:	Small Quantity Generator
State District Owner:	WA
Large Quantity Handler of Universal Waste:	No
Recognized Trader Importer:	No
Recognized Trader Exporter:	No
Spent Lead Acid Battery Importer:	No
Spent Lead Acid Battery Exporter:	No
Current Record:	No
Non Storage Recycler Activity:	Not reported
Electronic Manifest Broker:	Not reported
Receive Date:	20010222
Handler Name:	WARDROBE CLEANERS LLC
Federal Waste Generator Description:	Small Quantity Generator
State District Owner:	WA
Large Quantity Handler of Universal Waste:	No
Recognized Trader Importer:	No
Recognized Trader Exporter:	No
Spent Lead Acid Battery Importer:	No
Spent Lead Acid Battery Exporter:	No
Current Record:	No
Non Storage Recycler Activity:	Not reported
Electronic Manifest Broker:	Not reported
Receive Date:	20020301
Handler Name:	WARDROBE CLEANERS LLC
Federal Waste Generator Description:	Small Quantity Generator
State District Owner:	WA
Large Quantity Handler of Universal Waste:	No
Recognized Trader Importer:	No
Recognized Trader Exporter:	No
Spent Lead Acid Battery Importer:	No
Spent Lead Acid Battery Exporter:	No
Current Record:	No
Non Storage Recycler Activity:	Not reported
Electronic Manifest Broker:	Not reported
Receive Date:	20030303
Handler Name:	WARDROBE CLEANERS LLC

Map ID
Direction
Distance
Elevation

MAP FINDINGS

Site

Database(s)

EDR ID Number
EPA ID Number

WARDROBE CLEANERS LLC (Continued)

1001226317

Federal Waste Generator Description: Small Quantity Generator
State District Owner: WA
Large Quantity Handler of Universal Waste: No
Recognized Trader Importer: No
Recognized Trader Exporter: No
Spent Lead Acid Battery Importer: No
Spent Lead Acid Battery Exporter: No
Current Record: No
Non Storage Recycler Activity: Not reported
Electronic Manifest Broker: Not reported

Receive Date: 20040120
Handler Name: WARDROBE CLEANERS LLC
Federal Waste Generator Description: Conditionally Exempt Small Quantity Generator
State District Owner: WA
Large Quantity Handler of Universal Waste: No
Recognized Trader Importer: No
Recognized Trader Exporter: No
Spent Lead Acid Battery Importer: No
Spent Lead Acid Battery Exporter: No
Current Record: No
Non Storage Recycler Activity: Not reported
Electronic Manifest Broker: Not reported

Receive Date: 20041231
Handler Name: WARDROBE CLEANERS LLC
Federal Waste Generator Description: Not a generator, verified
State District Owner: WA
Large Quantity Handler of Universal Waste: No
Recognized Trader Importer: No
Recognized Trader Exporter: No
Spent Lead Acid Battery Importer: No
Spent Lead Acid Battery Exporter: No
Current Record: No
Non Storage Recycler Activity: Not reported
Electronic Manifest Broker: Not reported

List of NAICS Codes and Descriptions:

NAICS Code: 81232
NAICS Description: DRYCLEANING AND LAUNDRY SERVICES (EXCEPT COIN-OPERATED)

Facility Has Received Notices of Violations:

Violations: No Violations Found

Evaluation Action Summary:

Evaluations: No Evaluations Found

FINDS:

Registry ID: 110005391334

Click Here:

Environmental Interest/Information System:

Washington Facility / Site Identification System (WA-FSIS) provides a means to query and display data maintained by the Washington

Map ID
Direction
Distance
Elevation

MAP FINDINGS

Site

Database(s)

EDR ID Number
EPA ID Number

WARDROBE CLEANERS LLC (Continued)

1001226317

Department of Ecology. This system contains key information for each facility/site that is currently, or has been, of interest to the Air Quality, Dam Safety, Hazardous Waste, Toxics Cleanup, and Water Quality Programs.

RCRAInfo is a national information system that supports the Resource Conservation and Recovery Act (RCRA) program through the tracking of events and activities related to facilities that generate, transport, and treat, store, or dispose of hazardous waste. RCRAInfo allows RCRA program staff to track the notification, permit, compliance, and corrective action activities required under RCRA.

Registry ID: 110070755791

Click Here:

Environmental Interest/Information System:

HAZARDOUS WASTE BIENNIAL REPORTER

[Click this hyperlink](#) while viewing on your computer to access additional FINDS: detail in the EDR Site Report.

ECHO:

Envid: 1001226317
Registry ID: 110005391334
DFR URL: <http://echo.epa.gov/detailed-facility-report?fid=110005391334>
Name: WARDROBE CLEANERS LLC
Address: 4500 FAUNTLEROY WAY SW
City,State,Zip: SEATTLE, WA 98126

INACTIVE DRYCLEANERS:

Name: WARDROBE CLEANERS LLC
Address: 4500 FAUNTLEROY WAY SW
City,State,Zip: SEATTLE, WA
EPA I: Not reported
FS Id: 16561261
Facility ID: 16561261
NAICS Code: 81232
Fed Waste Code Desc: Not reported
State Waste Code Desc: Not reported
TAX REG NBR: Not reported
BUSINESS TYPE: Not reported
MAIL NAME: Not reported
MAIL LINE1: Not reported
MAIL LINE2: Not reported
MAIL CITY: Not reported
MAIL STATE: Not reported
MAIL ZIP: Not reported
MAIL COUNTRY: Not reported
LEGAL ORG NAME: Not reported
LEGAL PERSON FIRST NAME: Not reported
LEGAL PERSON MIDDLE INIT: Not reported
LEGAL PERSON LAST NAME: Not reported
LEGAL LINE1: Not reported
LEGAL LINE2: Not reported
LEGAL CITY: Not reported
LEGAL STATE: Not reported
LEGAL ZIP: Not reported
LEGAL COUNTRY: Not reported
LEGAL PHONE NBR: Not reported

Map ID
Direction
Distance
Elevation

MAP FINDINGS

Site

Database(s)

EDR ID Number
EPA ID Number

WARDROBE CLEANERS LLC (Continued)

1001226317

LEGAL EFFECTIVE DATE:	Not reported
LEGAL ORGANIZATION TYPE:	Not reported
LAND ORG NAME:	Not reported
LAND PERSON FIRST NAME:	Not reported
LAND PERSON MIDDLE INIT:	Not reported
LAND PERSON LAST NAME:	Not reported
LAND LINE1:	Not reported
LAND LINE2:	Not reported
LAND CITY:	Not reported
LAND STATE:	Not reported
LAND ZIP:	Not reported
LAND COUNTRY:	Not reported
LAND PHONE NBR:	Not reported
LAND ORGANIZATION TYPE:	Not reported
OPERATOR ORG NAME:	Not reported
OPERATOR PERSON FIRST NAME:	Not reported
OPERATOR PERSON MIDDLE INIT:	Not reported
OPERATOR PERSON LAST NAME:	Not reported
OPERATOR LINE1:	Not reported
OPERATOR LINE2:	Not reported
OPERATOR CITY:	Not reported
OPERATOR STATE:	Not reported
OPERATOR ZIP:	Not reported
OPERATOR COUNTRY:	Not reported
OPERATOR PHONE NBR:	Not reported
OPERATOR EFFECTIVE DATE:	Not reported
OPERATOR ORGANIZATION TYPE:	Not reported
SITE CONTACT FIRST NAME:	Not reported
SITE CONTACT MIDDLE INIT:	Not reported
SITE CONTACT LAST NAME:	Not reported
SITE CONTACT LINE1:	Not reported
SITE CONTACT LINE2:	Not reported
SITE CONTACT CITY:	Not reported
SITE CONTACT STATE:	Not reported
SITE CONTACT ZIP:	Not reported
SITE CONTACT COUNTRY:	Not reported
SITE CONTACT PHONE NBR:	Not reported
SITE CONTACT EMAIL:	Not reported
FORM CONTACT FIRST NAME:	Not reported
FORM CONTACT MIDDLE INIT:	Not reported
FORM CONTACT LAST NAME:	Not reported
FORM CONTACT LINE1:	Not reported
FORM CONTACT LINE2:	Not reported
FORM CONTACT CITY:	Not reported
FORM CONTACT STATE:	Not reported
FORM CONTACT ZIP:	Not reported
FORM CONTACT COUNTRY:	Not reported
FORM CONTACT PHONE NBR:	Not reported
FORM CONTACT EMAIL:	Not reported
GEN STATUS CD:	Not reported
MONTHLY GENERATION:	Not reported
BATCH GENERATION:	Not reported
ONE TIME GENERATION:	Not reported
TRANSPORTS OWN WASTE:	Not reported
TRANSPORTS OTHERS WASTE:	Not reported
RECYCLER ONSITE:	Not reported
TRANSFER FACILITY:	Not reported

Map ID
Direction
Distance
Elevation

MAP FINDINGS

Site

Database(s)

EDR ID Number
EPA ID Number

WARDROBE CLEANERS LLC (Continued)

1001226317

PBR:	Not reported
TBG:	Not reported
MIXED RADIOACTIVE:	Not reported
IMPORTER:	Not reported
TSDR FACILITY:	Not reported
IMMEDIATE RECYCLER:	Not reported
GEN DANG FUEL:	Not reported
GEN MARKET TO BURNER:	Not reported
GEN OTHER MARKETERS:	Not reported
UTILITY BOILER BURNER:	Not reported
INDUSTRY BOILER BURNER:	Not reported
FURNACE BURNER:	Not reported
SMELTER DEFERRAL:	Not reported
SMALL QTY EXEMPTION:	Not reported
OTHER EXEMPTION:	Not reported
UW BATTERY GEN:	Not reported
UW THERMOSTATS GEN:	Not reported
UW MERCURY GEN:	Not reported
UW LAMPS GEN:	Not reported
UW BATTERY ACCUM:	Not reported
UW THERMOSTATS ACCUM:	Not reported
UW MERCURY ACCUM:	Not reported
UW LAMPS ACCUM:	Not reported
UW DESTINATION FACILITY:	Not reported
OFF SPEC UTILITY BOILER:	Not reported
OFF SPEC INDUSTRY BOILER:	Not reported
OFF SPEC FURNACE:	Not reported
USED OIL TRANSPORTER:	Not reported
USED OIL TRANSFER FACILITY:	Not reported
USED OIL PROCESSOR:	Not reported
USED OIL REREFINER:	Not reported
USED OIL FUEL MARKETER DIR SHIPMENTS:	Not reported
USED OIL FUEL MARKETER MEETS SPECS:	Not reported
ECO Int Type Code:	HWG
Status Code:	I
Start Date:	09/03/1997
End Date:	12/31/2003
NAICS DS:	Drycleaning and Laundry Services (except coin-operated)
Program Name:	Not reported
FS SIC Code:	Not reported
SIC DS:	HAZWASTE
Latitude:	47.33775
Longitude:	-122.22861
Comments:	Not reported
Name:	WARDROBE CLEANERS LLC
Address:	4500 FAUNTLEROY WAY SW
City,State,Zip:	SEATTLE, WA
EPA I:	WAH000002840
FS Id:	2316
Facility ID:	2316
NAICS Code:	81232
Fed Waste Code Desc:	Not reported
State Waste Code Desc:	Not reported
TAX REG NBR:	Not reported
BUSINESS TYPE:	Not reported
MAIL NAME:	Not reported
MAIL LINE1:	Not reported

Map ID
Direction
Distance
Elevation

MAP FINDINGS

Site

Database(s)

EDR ID Number
EPA ID Number

WARDROBE CLEANERS LLC (Continued)

1001226317

MAIL LINE2:	Not reported
MAIL CITY:	Not reported
MAIL STATE:	Not reported
MAIL ZIP:	Not reported
MAIL COUNTRY:	Not reported
LEGAL ORG NAME:	Not reported
LEGAL PERSON FIRST NAME:	Not reported
LEGAL PERSON MIDDLE INIT:	Not reported
LEGAL PERSON LAST NAME:	Not reported
LEGAL LINE1:	Not reported
LEGAL LINE2:	Not reported
LEGAL CITY:	Not reported
LEGAL STATE:	Not reported
LEGAL ZIP:	Not reported
LEGAL COUNTRY:	Not reported
LEGAL PHONE NBR:	Not reported
LEGAL EFFECTIVE DATE:	Not reported
LEGAL ORGANIZATION TYPE:	Not reported
LAND ORG NAME:	Not reported
LAND PERSON FIRST NAME:	Not reported
LAND PERSON MIDDLE INIT:	Not reported
LAND PERSON LAST NAME:	Not reported
LAND LINE1:	Not reported
LAND LINE2:	Not reported
LAND CITY:	Not reported
LAND STATE:	Not reported
LAND ZIP:	Not reported
LAND COUNTRY:	Not reported
LAND PHONE NBR:	Not reported
LAND ORGANIZATION TYPE:	Not reported
OPERATOR ORG NAME:	Not reported
OPERATOR PERSON FIRST NAME:	Not reported
OPERATOR PERSON MIDDLE INIT:	Not reported
OPERATOR PERSON LAST NAME:	Not reported
OPERATOR LINE1:	Not reported
OPERATOR LINE2:	Not reported
OPERATOR CITY:	Not reported
OPERATOR STATE:	Not reported
OPERATOR ZIP:	Not reported
OPERATOR COUNTRY:	Not reported
OPERATOR PHONE NBR:	Not reported
OPERATOR EFFECTIVE DATE:	Not reported
OPERATOR ORGANIZATION TYPE:	Not reported
SITE CONTACT FIRST NAME:	Not reported
SITE CONTACT MIDDLE INIT:	Not reported
SITE CONTACT LAST NAME:	Not reported
SITE CONTACT LINE1:	Not reported
SITE CONTACT LINE2:	Not reported
SITE CONTACT CITY:	Not reported
SITE CONTACT STATE:	Not reported
SITE CONTACT ZIP:	Not reported
SITE CONTACT COUNTRY:	Not reported
SITE CONTACT PHONE NBR:	Not reported
SITE CONTACT EMAIL:	Not reported
FORM CONTACT FIRST NAME:	Not reported
FORM CONTACT MIDDLE INIT:	Not reported
FORM CONTACT LAST NAME:	Not reported

Map ID
Direction
Distance
Elevation

MAP FINDINGS

Site

Database(s)

EDR ID Number
EPA ID Number

WARDROBE CLEANERS LLC (Continued)

1001226317

FORM CONTACT LINE1:	Not reported
FORM CONTACT LINE2:	Not reported
FORM CONTACT CITY:	Not reported
FORM CONTACT STATE:	Not reported
FORM CONTACT ZIP:	Not reported
FORM CONTACT COUNTRY:	Not reported
FORM CONTACT PHONE NBR:	Not reported
FORM CONTACT EMAIL:	Not reported
GEN STATUS CD:	Not reported
MONTHLY GENERATION:	Not reported
BATCH GENERATION:	Not reported
ONE TIME GENERATION:	Not reported
TRANSPORTS OWN WASTE:	Not reported
TRANSPORTS OTHERS WASTE:	Not reported
RECYCLER ONSITE:	Not reported
TRANSFER FACILITY:	Not reported
PBR:	Not reported
TBG:	Not reported
MIXED RADIOACTIVE:	Not reported
IMPORTER:	Not reported
TSDR FACILITY:	Not reported
IMMEDIATE RECYCLER:	Not reported
GEN DANG FUEL:	Not reported
GEN MARKET TO BURNER:	Not reported
GEN OTHER MARKETERS:	Not reported
UTILITY BOILER BURNER:	Not reported
INDUSTRY BOILER BURNER:	Not reported
FURNACE BURNER:	Not reported
SMELTER DEFERRAL:	Not reported
SMALL QTY EXEMPTION:	Not reported
OTHER EXEMPTION:	Not reported
UW BATTERY GEN:	Not reported
UW THERMOSTATS GEN:	Not reported
UW MERCURY GEN:	Not reported
UW LAMPS GEN:	Not reported
UW BATTERY ACCUM:	Not reported
UW THERMOSTATS ACCUM:	Not reported
UW MERCURY ACCUM:	Not reported
UW LAMPS ACCUM:	Not reported
UW DESTINATION FACILITY:	Not reported
OFF SPEC UTILITY BOILER:	Not reported
OFF SPEC INDUSTRY BOILER:	Not reported
OFF SPEC FURNACE:	Not reported
USED OIL TRANSPORTER:	Not reported
USED OIL TRANSFER FACILITY:	Not reported
USED OIL PROCESSOR:	Not reported
USED OIL REREFINER:	Not reported
USED OIL FUEL MARKETER DIR SHIPMENTS:	Not reported
USED OIL FUEL MARKETER MEETS SPECS:	Not reported
ECO Int Type Code:	Not reported
Status Code:	Not reported
Start Date:	Not reported
End Date:	Not reported
NAICS DS:	Not reported
Program Name:	Not reported
FS SIC Code:	Not reported
SIC DS:	Not reported

Map ID
 Direction
 Distance
 Elevation

MAP FINDINGS

Site

Database(s)

EDR ID Number
 EPA ID Number

WARDROBE CLEANERS LLC (Continued)

1001226317

Latitude: Not reported
 Longitude: Not reported
 Comments: Not reported

**I51
 NE
 < 1/8
 0.073 mi.
 384 ft.**

**WARDROBE CLEANERS
 4500 FAUNTLEROY WAY SW
 SEATTLE, WA**

**EDR Hist Cleaner 1009344739
 N/A**

Site 2 of 12 in cluster I

**Relative:
 Lower**

EDR Hist Cleaner

**Actual:
 246 ft.**

Year:	Name:	Type:
1951	WARDROBE CLEANERS	CLEANERS AND DYERS
1955	WARDROBE CLEANERS	CLEANERS AND DYERS
1960	WARDROBE CLEANERS	CLEANERS AND DYERS
1966	WARDROBE CLEANERS	CLEANERS AND DYERS
1969	OLSON KENNETH R	Drycleaning Plants, Except Rugs
1970	OLSON KENNETH R	Drycleaning Plants, Except Rugs
1971	OLSON KENNETH R	Drycleaning Plants, Except Rugs
1972	OLSON KENNETH R	Drycleaning Plants, Except Rugs
1973	OLSON KENNETH R	Drycleaning Plants, Except Rugs
1974	OLSON KENNETH R	Drycleaning Plants, Except Rugs
1975	WARDROBE CLAAANER	CLEANERS AND DYERS
1975	OLSON KENNETH R	Drycleaning Plants, Except Rugs
1977	WARDROBE CLEANERS INC	Drycleaning Plants, Except Rugs
1978	WARDROBE CLEANERS INC	Drycleaning Plants, Except Rugs
1979	WARDROBE CLEANERS INC	Drycleaning Plants, Except Rugs
1980	WARDROBE CLEANERS	CLEANERS AND DYERS
1980	WARDROBE CLEANERS INC	Drycleaning Plants, Except Rugs
1982	WARDROBE CLEANERS INC	Drycleaning Plants, Except Rugs
1983	WARDROBE CLEANERS INC	Drycleaning Plants, Except Rugs
1985	WARDROBE CLEANERS INC	Drycleaning Plants, Except Rugs
1986	WARDROBE CLEANERS	CLEANERS AND DYERS
1986	WARDROBE CLEANERS INC	Drycleaning Plants, Except Rugs
1987	WARDROBE CLEANERS INC	Drycleaning Plants, Except Rugs
1988	WARDROBE CLEANERS INC	Drycleaning Plants, Except Rugs
1989	WARDROBE CLEANERS INC	Drycleaning Plants, Except Rugs
1990	WARDROBE CLEANERS	CLEANERS AND DYERS
1990	WARDROBE CLEANERS INC	Drycleaning Plants, Except Rugs
1991	WARDROBE CLEANERS INC	Drycleaning Plants, Except Rugs
1992	WARDROBE CLEANERS INC	Drycleaning Plants, Except Rugs
1993	WARDROBE CLEANERS INC	Drycleaning Plants, Except Rugs
1994	WARDROBE CLEANERS INC	Drycleaning Plants, Except Rugs
1995	WARDROBE CLEANERS INC	Drycleaning Plants, Except Rugs
1996	WARDROBE CLEANERS INC	Drycleaning Plants, Except Rugs
1997	WARDROBE CLEANERS INC	Drycleaning Plants, Except Rugs
1998	WARDROBE CLEANERS INC	Drycleaning Plants, Except Rugs
1999	WARDROBE CLEANERS INC	Drycleaning Plants, Except Rugs
2000	WARDROBE CLEANERS LLC	Drycleaning Plants, Except Rugs
2001	WARDROBE CLEANERS LLC	Drycleaning Plants, Except Rugs
2002	WARDROBE CLEANERS LLC	Drycleaning Plants, Except Rugs
2003	WARDROBE CLEANERS LLC	Drycleaning Plants, Except Rugs
2004	WARDROBE CLEANERS LLC	Drycleaning Plants, Except Rugs
2005	WARDROBE CLEANERS LLC	Drycleaning Plants, Except Rugs
2006	WARDROBE CLEANERS LLC	Drycleaning Plants, Except Rugs
2007	WARDROBE CLEANERS LLC	Drycleaning Plants, Except Rugs
2008	WARDROBE CLEANERS LLC	Drycleaning Plants, Except Rugs
2009	WARDROBE CLEANERS LLC	Drycleaning Plants, Except Rugs

Map ID
Direction
Distance
Elevation

MAP FINDINGS

Site

Database(s)

EDR ID Number
EPA ID Number

WARDROBE CLEANERS (Continued)

1009344739

2010	WARDROBE CLEANERS LLC	Drycleaning Plants, Except Rugs
2011	WARDROBE CLEANERS LLC	Drycleaning Plants, Except Rugs
2012	WARDROBE CLEANERS LLC	Drycleaning Plants, Except Rugs
2013	WARDROBE CLEANERS LLC	Drycleaning Plants, Except Rugs
2014	WARDROBE CLEANERS LLC	Drycleaning Plants, Except Rugs

H52
West
< 1/8
0.076 mi.
400 ft.

HANCOCK FABRICS
3922 SW ALASKA ST
SEATTLE, WA 98116

VCP S124433332
N/A

Site 4 of 6 in cluster H

Relative:
Higher

VCP:

Actual:
280 ft.

Name: HANCOCK FABRICS
Address: 3922 SW ALASKA ST
City,State,Zip: SEATTLE, WA 98116
edr_fstat: WA
edr_fzip: 98116
edr_fcnty: KING
edr_zip: Not reported
Facility ID: 23587357
VCP Status: NFA
Past VCP: Not reported
Current VCP: Not reported
NFA Type: SEATTLE, WA 98116
Date NFA: SEATTLE, WA 98116
Rank: SEATTLE, WA 98116
Cleanup Siteid: 5730
Contaminant Name: Petroleum-Gasoline
Soil: Confirmed Above Cleanup Levels

H53
West
< 1/8
0.076 mi.
400 ft.

HANCOCK FABRICS
3922 SW ALASKA ST
SEATTLE, WA 98116

LUST U002038015
UST N/A
ICR
ALLSITES
CSCSL NFA

Site 5 of 6 in cluster H

Relative:
Higher

LUST:

Actual:
280 ft.

Name: HANCOCK FABRICS
Address: 3922 SW ALASKA ST
City,State,Zip: SEATTLE, WA 98116
Facility ID: 23587357
Lust Status Type: LUST - NFA
Cleanup Site ID: 5730
Cleanup Unit Type: Not reported
Process Type: Not reported
Cleanup Unit Name: Not reported
Response Section: Northwest
Release Date: 01/23/1995
Lust Date: 07/29/2009
Region: Northwest
Lust ID: 3750
UST ID: 102369
Contaminant Name: Petroleum-Gasoline
Ground Water: Not reported
Surface Water: Not reported

Map ID
Direction
Distance
Elevation

MAP FINDINGS

Site

Database(s)

EDR ID Number
EPA ID Number

HANCOCK FABRICS (Continued)

U002038015

Soil: Confirmed Above Cleanup Levels
Sediment: Not reported
Air: Not reported
Bedrock: Not reported
Lat/Long: 47.561407 / -122.38244

UST:

Name: HANCOCK FABRICS
Address: 3922 SW ALASKA ST
City: SEATTLE
Zip: 98116
Facility ID: 23587357
Site Id: 102369
Decimal Latitude: 47.561407195
Decimal Longitude: -122.38243988

Tank Name: 1
Tag Number: Not reported
Tank Status: Removed
Tank Status Date: 8/6/1996
Tank Install Date: 12/31/1964
Tank Closure Date: Not reported
Capacity Range: Not reported
Tank Permit Expiration Date: Not reported
Tank Upgrade Date: Not reported
Tank Spill Prevention: Not reported
Tank Overfill Prevention: Not reported
Tank Material: Not reported
Tank Construction: Not reported
Tank Tightness Test: Not reported
Tank Corrosion Protection: Not reported
Tank Manifold: Not reported
Tank Release Detection: Not reported
Tank SFC Type: Not reported
Pipe Material: Not reported
Pipe Construction: Not reported
Pipe Primary Release Detection: Not reported
Pipe Second Release Detection: Not reported
Pipe Corrosion Protection: Not reported
Pipe Pumping System: Not reported
Responsible Unit: Northwest
Dispenser/Pump SFC Type: Not reported
Region: Northwest
Is Active: False
Actual Capacity: Not reported
Pipe Install Date: Not reported
Turbine Sump Construction: Not reported
Compartment Number: 1
Stored Substance: Leaded Gasoline
Used Substance: Not reported
Compartment Capacity: Not reported

ICR:

Date Ecology Received Report: 02/22/95
Contaminants Found at Site: Petroleum products
Media Contaminated: Soil

Map ID
Direction
Distance
Elevation

MAP FINDINGS

Site

Database(s)

EDR ID Number
EPA ID Number

HANCOCK FABRICS (Continued)

U002038015

Waste Management: Tank
Region: North Western
Type of Report Ecology Received: Final cleanup report
Site Register Issue: 93-45
County Code: 17
Contact: Not reported
Report Title: Not reported

ALLSITES:

Name: HANCOCK FABRICS
Facility Id: 23587357

Interaction: 77203
Interaction 1: I
Interaction 2: VOLCLNST
Ecology Program: TOXICS
Program Data: ISIS
Facility Alt.: HANCOCK FABRICS
Program ID: NW2130
Date Interaction: 2009-03-25 00:00:00
Date Interaction 3: Voluntary Cleanup Sites
Latitude: 47.56140133499999
Longitude: -122.38240846399999

Interaction: 33292
Interaction 1: I
Interaction 2: UST
Ecology Program: TOXICS
Program Data: UST
Facility Alt.: Not reported
Program ID: 102369
Date Interaction: 1994-07-22 00:00:00
Date Interaction 3: Underground Storage Tank
Latitude: 47.56140133499999
Longitude: -122.38240846399999

Interaction: 33293
Interaction 1: I
Interaction 2: LUST
Ecology Program: TOXICS
Program Data: ISIS
Facility Alt.: Not reported
Program ID: 102369
Date Interaction: 1995-01-23 00:00:00
Date Interaction 3: LUST Facility
Latitude: 47.56140133499999
Longitude: -122.38240846399999

CSCSL NFA:

Name: HANCOCK FABRICS
Address: 3922 SW ALASKA ST
City,State,Zip: SEATTLE, WA 98116
Facility/Site Id: 23587357

Map ID
Direction
Distance
Elevation

MAP FINDINGS

Site

Database(s)

EDR ID Number
EPA ID Number

HANCOCK FABRICS (Continued)

U002038015

CS Id: 5730
NFA Date: 07/29/2009
Alternate Site Names: Not reported
NFA Reason: Voluntary Cleanup Program Review
Site Status: NFA
Region: Northwest
Contaminant Name: Petroleum-Gasoline
Ground Water: Not reported
Surface Water: Not reported
Soil: Confirmed Above Cleanup Levels
Sediment: Not reported
Air: Not reported
Bedrock: Not reported
Latitude: 47.561407195
Longitude: -122.38243988

H54
WSW
< 1/8
0.082 mi.
435 ft.

SIXTY MINUTE TUNE
3940 SW ALASKA ST
SEATTLE, WA
Site 6 of 6 in cluster H

EDR Hist Auto **1009371459**
N/A

Relative:
Higher

EDR Hist Auto

Actual:
279 ft.

Year: Name:
1990 SIXTY MINUTE TUNE

Type:
AUTOMOBILE REPAIRING

J55
SSW
< 1/8
0.082 mi.
435 ft.

HULING BROS CHEVROLET INC
4755 FAUNTLEROY WAY SW
SEATTLE, WA 98116
Site 1 of 5 in cluster J

LUST **U001126271**
UST **N/A**

Relative:
Higher
Actual:
274 ft.

LUST:

Name: HULING BROS CHEVROLET
Address: 4755 FAUNTLEROY WAY SW
City,State,Zip: SEATTLE, WA 98116
Facility ID: 26131615
Lust Status Type: LUST - Cleanup Started
Cleanup Site ID: 12116
Cleanup Unit Type: Upland
Process Type: Voluntary Cleanup Program
Cleanup Unit Name: CHICK LECUYER R&W CHEVROLET INC,Huling Bros Chevrolet (Off-Property),HULING BROS CHEVROLET INC,Huling Bros Chevrolet Property NFA,Huling-Kennedy
Response Section: Northwest
Release Date: 01/14/2013
Lust Date: 01/14/2013
Region: Northwest
Lust ID: 6711
UST ID: 10271
Contaminant Name: Petroleum-Gasoline
Ground Water: Remediated-Below
Surface Water: Not reported
Soil: Remediated-Below
Sediment: Not reported

Map ID
Direction
Distance
Elevation

MAP FINDINGS

Site

Database(s)

EDR ID Number
EPA ID Number

HULING BROS CHEVROLET INC (Continued)

U001126271

Air: Not reported
Bedrock: Not reported
Lat/Long: 47.559978 / -122.38184

Name: HULING BROS CHEVROLET
Address: 4755 FAUNTLEROY WAY SW
City,State,Zip: SEATTLE, WA 98116
Facility ID: 26131615
Lust Status Type: LUST - Cleanup Started
Cleanup Site ID: 12116
Cleanup Unit Type: Upland
Process Type: Voluntary Cleanup Program
Cleanup Unit Name: CHICK LECUYER R&W CHEVROLET INC,Huling Bros Chevrolet
(Off-Property),HULING BROS CHEVROLET INC,Huling Bros Chevrolet
Property NFA,Huling-Kennedy

Response Section: Northwest
Release Date: 01/14/2013
Lust Date: 01/14/2013
Region: Northwest
Lust ID: 6711
UST ID: 10271
Contaminant Name: Petroleum-Other
Ground Water: Remediated-Below
Surface Water: Not reported
Soil: Remediated-Below
Sediment: Not reported
Air: Not reported
Bedrock: Not reported
Lat/Long: 47.559978 / -122.38184

Name: HULING BROS CHEVROLET
Address: 4755 FAUNTLEROY WAY SW
City,State,Zip: SEATTLE, WA 98116
Facility ID: 26131615
Lust Status Type: LUST - Cleanup Started
Cleanup Site ID: 12116
Cleanup Unit Type: Upland
Process Type: Voluntary Cleanup Program
Cleanup Unit Name: CHICK LECUYER R&W CHEVROLET INC,Huling Bros Chevrolet
(Off-Property),HULING BROS CHEVROLET INC,Huling Bros Chevrolet
Property NFA,Huling-Kennedy

Response Section: Northwest
Release Date: 01/14/2013
Lust Date: 01/14/2013
Region: Northwest
Lust ID: 6711
UST ID: 10271
Contaminant Name: Other Non-Halogenated Organics
Ground Water: Not reported
Surface Water: Not reported
Soil: Remediated-Below
Sediment: Not reported
Air: Not reported
Bedrock: Not reported
Lat/Long: 47.559978 / -122.38184

Name: HULING BROS CHEVROLET

Map ID
Direction
Distance
Elevation

MAP FINDINGS

Site

Database(s)

EDR ID Number
EPA ID Number

HULING BROS CHEVROLET INC (Continued)

U001126271

Address: 4755 FAUNTLEROY WAY SW
City,State,Zip: SEATTLE, WA 98116
Facility ID: 26131615
Lust Status Type: LUST - Cleanup Started
Cleanup Site ID: 12116
Cleanup Unit Type: Upland
Process Type: Voluntary Cleanup Program
Cleanup Unit Name: CHICK LECUYER R&W CHEVROLET INC,Huling Bros Chevrolet
(Off-Property),HULING BROS CHEVROLET INC,Huling Bros Chevrolet
Property NFA,Huling-Kennedy

Response Section: Northwest
Release Date: 01/14/2013
Lust Date: 01/14/2013
Region: Northwest
Lust ID: 6711
UST ID: 10271
Contaminant Name: Benzene
Ground Water: Not reported
Surface Water: Not reported
Soil: Remediated-Below
Sediment: Not reported
Air: Not reported
Bedrock: Not reported
Lat/Long: 47.559978 / -122.38184

Name: HULING BROS CHEVROLET
Address: 4755 FAUNTLEROY WAY SW
City,State,Zip: SEATTLE, WA 98116
Facility ID: 26131615
Lust Status Type: LUST - Cleanup Started
Cleanup Site ID: 12116
Cleanup Unit Type: Upland
Process Type: Voluntary Cleanup Program
Cleanup Unit Name: CHICK LECUYER R&W CHEVROLET INC,Huling Bros Chevrolet
(Off-Property),HULING BROS CHEVROLET INC,Huling Bros Chevrolet
Property NFA,Huling-Kennedy

Response Section: Northwest
Release Date: 01/14/2013
Lust Date: 01/14/2013
Region: Northwest
Lust ID: 6711
UST ID: 10271
Contaminant Name: Petroleum-Diesel
Ground Water: Not reported
Surface Water: Not reported
Soil: Remediated-Below
Sediment: Not reported
Air: Not reported
Bedrock: Not reported
Lat/Long: 47.559978 / -122.38184

UST:
Name: HULING BROS CHEVROLET INC
Address: 4755 FAUNTLEROY WAY SW
City: SEATTLE
Zip: 98116
Facility ID: 26131615

Map ID
Direction
Distance
Elevation

MAP FINDINGS

Site

Database(s)

EDR ID Number
EPA ID Number

HULING BROS CHEVROLET INC (Continued)

U001126271

Site Id: 10271
Decimal Latitude: 47.559978128
Decimal Longitude: -122.38184641

Tank Name: 2
Tag Number: Not reported
Tank Status: Removed
Tank Status Date: 8/30/1990
Tank Install Date: Not reported
Tank Closure Date: Not reported
Capacity Range: Not reported
Tank Permit Expiration Date: Not reported
Tank Upgrade Date: Not reported
Tank Spill Prevention: Not reported
Tank Overfill Prevention: Not reported
Tank Material: Not reported
Tank Construction: Not reported
Tank Tightness Test: Not reported
Tank Corrosion Protection: Not reported
Tank Manifold: Not reported
Tank Release Detection: Not reported
Tank SFC Type: Not reported
Pipe Material: Not reported
Pipe Construction: Not reported
Pipe Primary Release Detection: Not reported
Pipe Second Release Detection: Not reported
Pipe Corrosion Protection: Not reported
Pipe Pumping System: Not reported
Responsible Unit: Northwest
Dispencer/Pump SFC Type: Not reported
Region: Northwest
Is Active: False
Actual Capacity: 2500
Pipe Install Date: Not reported
Turbine Sump Construction: Not reported
Compart Number: 1
Stored Substance: Leaded Gasoline
Used Substance: Motor Fuel for Vehicles
Compart Capacity: 2500

Name: HULING BROS CHEVROLET INC
Address: 4755 FAUNTLEROY WAY SW
City: SEATTLE
Zip: 98116

Tank Name: Not reported
Tag Number: Not reported
Tank Status: Removed
Tank Status Date: 8/30/1990
Tank Install Date: 12/31/1964
Tank Closure Date: Not reported
Capacity Range: 111 TO 1,100 Gallons
Tank Permit Expiration Date: Not reported
Tank Upgrade Date: Not reported
Tank Spill Prevention: Not reported
Tank Overfill Prevention: Not reported
Tank Material: Steel

Map ID
Direction
Distance
Elevation

MAP FINDINGS

Site

Database(s)

EDR ID Number
EPA ID Number

HULING BROS CHEVROLET INC (Continued)

U001126271

Tank Construction: Not reported
Tank Tightness Test: Not reported
Tank Corrosion Protection: Not reported
Tank Manifold: Not reported
Tank Release Detection: Not reported
Tank SFC Type: Not reported
Pipe Material: Not reported
Pipe Construction: Not reported
Pipe Primary Release Detection: Not reported
Pipe Second Release Detection: Not reported
Pipe Corrosion Protection: Not reported
Pipe Pumping System: Not reported
Responsible Unit: Northwest
Dispenser/Pump SFC Type: Not reported
Region: Northwest
Is Active: False
Actual Capacity: Not reported
Pipe Install Date: Not reported
Turbine Sump Construction: Not reported
Compartment Number: 1
Stored Substance: Used Oil/Waste Oil
Used Substance: Not reported
Compartment Capacity: Not reported

J56
SSW
< 1/8
0.082 mi.
435 ft.

HULING BROS CHEVROLET
4755 FAUNTLEROY WAY SW
SEATTLE, WA 98116

VCP S124433505
N/A

Site 2 of 5 in cluster J

Relative:
Higher

VCP:

Actual:
274 ft.

Name: HULING BROS CHEVROLET
Address: 4755 FAUNTLEROY WAY SW
City,State,Zip: SEATTLE, WA 98116
edr_fstat: WA
edr_fzip: 98116
edr_fcnty: KING
edr_zip: Not reported
Facility ID: 26131615
VCP Status: Cleanup Started
Past VCP: TRUE
Current VCP: Not reported
NFA Type: SEATTLE, WA 98116
Date NFA: SEATTLE, WA 98116
Rank: SEATTLE, WA 98116
Cleanup Siteid: 12116
Contaminant Name: Benzene
Soil: Remediated-Below

Name: HULING BROS CHEVROLET
Address: 4755 FAUNTLEROY WAY SW
City,State,Zip: SEATTLE, WA 98116
edr_fstat: WA
edr_fzip: 98116
edr_fcnty: KING
edr_zip: Not reported
Facility ID: 26131615
VCP Status: Cleanup Started

Map ID
Direction
Distance
Elevation

MAP FINDINGS

Site

Database(s)

EDR ID Number
EPA ID Number

HULING BROS CHEVROLET (Continued)

S124433505

Past VCP: TRUE
Current VCP: Not reported
NFA Type: SEATTLE, WA 98116
Date NFA: SEATTLE, WA 98116
Rank: SEATTLE, WA 98116
Cleanup Siteid: 12116
Contaminant Name: Other Non-Halogenated Organics
Soil: Remediated-Below

Name: HULING BROS CHEVROLET
Address: 4755 FAUNTLEROY WAY SW
City,State,Zip: SEATTLE, WA 98116
edr_fstat: WA
edr_fzip: 98116
edr_fcnty: KING
edr_zip: Not reported
Facility ID: 26131615
VCP Status: Cleanup Started
Past VCP: TRUE
Current VCP: Not reported
NFA Type: SEATTLE, WA 98116
Date NFA: SEATTLE, WA 98116
Rank: SEATTLE, WA 98116
Cleanup Siteid: 12116
Contaminant Name: Petroleum-Diesel
Soil: Confirmed Above Cleanup Levels

Name: HULING BROS CHEVROLET
Address: 4755 FAUNTLEROY WAY SW
City,State,Zip: SEATTLE, WA 98116
edr_fstat: WA
edr_fzip: 98116
edr_fcnty: KING
edr_zip: Not reported
Facility ID: 26131615
VCP Status: Cleanup Started
Past VCP: TRUE
Current VCP: Not reported
NFA Type: SEATTLE, WA 98116
Date NFA: SEATTLE, WA 98116
Rank: SEATTLE, WA 98116
Cleanup Siteid: 12116
Contaminant Name: Petroleum-Gasoline
Soil: Remediated-Below

Name: HULING BROS CHEVROLET
Address: 4755 FAUNTLEROY WAY SW
City,State,Zip: SEATTLE, WA 98116
edr_fstat: WA
edr_fzip: 98116
edr_fcnty: KING
edr_zip: Not reported
Facility ID: 26131615
VCP Status: Cleanup Started
Past VCP: TRUE
Current VCP: Not reported
NFA Type: SEATTLE, WA 98116

Map ID
Direction
Distance
Elevation

MAP FINDINGS

Site

Database(s)

EDR ID Number
EPA ID Number

HULING BROS CHEVROLET (Continued)

S124433505

Date NFA: SEATTLE, WA 98116
Rank: SEATTLE, WA 98116
Cleanup Siteid: 12116
Contaminant Name: Petroleum-Other
Soil: Confirmed Above Cleanup Levels

Name: HULING BROS CHEVROLET
Address: 4755 FAUNTLEROY WAY SW
City,State,Zip: SEATTLE, WA 98116
edr_fstat: WA
edr_fzip: 98116
edr_fcnty: KING
edr_zip: Not reported
Facility ID: 26131615
VCP Status: Cleanup Started
Past VCP: TRUE
Current VCP: Not reported
NFA Type: SEATTLE, WA 98116
Date NFA: SEATTLE, WA 98116
Rank: SEATTLE, WA 98116
Cleanup Siteid: 12116
Contaminant Name: Polycyclic Aromatic Hydrocarbons
Soil: Confirmed Above Cleanup Levels

J57
SSW
< 1/8
0.082 mi.
435 ft.

**HULING BROS CHEVROLET
4755 FAUNTLEROY WAY SW
SEATTLE, WA 98116**

Site 3 of 5 in cluster J

**CSCSL 1001806466
ALLSITES WAD980987465
RCRA NonGen / NLR
FINDS
ECHO
ASBESTOS
MANIFEST**

**Relative:
Higher**

**Actual:
274 ft.**

CSCSL:
Name: HULING BROS CHEVROLET
Address: 4755 FAUNTLEROY WAY SW
City,State,Zip: SEATTLE, WA 98116
Facility ID: 26131615
Region: Northwest
Lat/Long: 47.559978127954 / -122.3818464094
Clean Up Siteid: 12116
Site Status: Cleanup Started
Contaminant Name: Benzene
Alternate Site Names: CHICK LECUYER R&W CHEVROLET INC,Huling Bros Chevrolet
(Off-Property),HULING BROS CHEVROLET INC,Huling Bros Chevrolet
Property NFA,Huling-Kennedy
Site Rank: Not reported
Has Institutional Control: Not reported
Past VCP: True
Current VCP: Not reported
Ground Water: Not reported
Surface Water: Not reported
Soil: Remediated-Below
Sediment: Not reported
Air: Not reported
Bedrock: Not reported
Responsible Unit: Northwest

Name: HULING BROS CHEVROLET

Map ID
Direction
Distance
Elevation

MAP FINDINGS

Site

Database(s)

EDR ID Number
EPA ID Number

HULING BROS CHEVROLET (Continued)

1001806466

Address: 4755 FAUNTLEROY WAY SW
City,State,Zip: SEATTLE, WA 98116
Facility ID: 26131615
Region: Northwest
Lat/Long: 47.559978127954 / -122.3818464094
Clean Up Siteid: 12116
Site Status: Cleanup Started
Contaminant Name: Other Non-Halogenated Organics
Alternate Site Names: CHICK LECUYER R&W CHEVROLET INC,Huling Bros Chevrolet
(Off-Property),HULING BROS CHEVROLET INC,Huling Bros Chevrolet
Property NFA,Huling-Kennedy
Site Rank: Not reported
Has Institutional Control:Not reported
Past VCP: True
Current VCP: Not reported
Ground Water: Not reported
Surface Water: Not reported
Soil: Remediated-Below
Sediment: Not reported
Air: Not reported
Bedrock: Not reported
Responsible Unit: Northwest

Name: HULING BROS CHEVROLET
Address: 4755 FAUNTLEROY WAY SW
City,State,Zip: SEATTLE, WA 98116
Facility ID: 26131615
Region: Northwest
Lat/Long: 47.559978127954 / -122.3818464094
Clean Up Siteid: 12116
Site Status: Cleanup Started
Contaminant Name: Petroleum-Diesel
Alternate Site Names: CHICK LECUYER R&W CHEVROLET INC,Huling Bros Chevrolet
(Off-Property),HULING BROS CHEVROLET INC,Huling Bros Chevrolet
Property NFA,Huling-Kennedy
Site Rank: Not reported
Has Institutional Control:Not reported
Past VCP: True
Current VCP: Not reported
Ground Water: Below Cleanup Levels
Surface Water: Not reported
Soil: Confirmed Above Cleanup Levels
Sediment: Not reported
Air: Not reported
Bedrock: Not reported
Responsible Unit: Northwest

Name: HULING BROS CHEVROLET
Address: 4755 FAUNTLEROY WAY SW
City,State,Zip: SEATTLE, WA 98116
Facility ID: 26131615
Region: Northwest
Lat/Long: 47.559978127954 / -122.3818464094
Clean Up Siteid: 12116
Site Status: Cleanup Started
Contaminant Name: Petroleum-Gasoline
Alternate Site Names: CHICK LECUYER R&W CHEVROLET INC,Huling Bros Chevrolet

Map ID
Direction
Distance
Elevation

MAP FINDINGS

Site

Database(s)

EDR ID Number
EPA ID Number

HULING BROS CHEVROLET (Continued)

1001806466

(Off-Property),HULING BROS CHEVROLET INC,Huling Bros Chevrolet
Property NFA,Huling-Kennedy

Site Rank: Not reported
Has Institutional Control:Not reported
Past VCP: True
Current VCP: Not reported
Ground Water: Below Cleanup Levels
Surface Water: Not reported
Soil: Remediated-Below
Sediment: Not reported
Air: Not reported
Bedrock: Not reported
Responsible Unit: Northwest

Name: HULING BROS CHEVROLET
Address: 4755 FAUNTLEROY WAY SW
City,State,Zip: SEATTLE, WA 98116
Facility ID: 26131615
Region: Northwest
Lat/Long: 47.559978127954 / -122.3818464094
Clean Up Siteid: 12116
Site Status: Cleanup Started
Contaminant Name: Petroleum-Other
Alternate Site Names: CHICK LECUYER R&W CHEVROLET INC,Huling Bros Chevrolet

(Off-Property),HULING BROS CHEVROLET INC,Huling Bros Chevrolet
Property NFA,Huling-Kennedy

Site Rank: Not reported
Has Institutional Control:Not reported
Past VCP: True
Current VCP: Not reported
Ground Water: Remediated-Below
Surface Water: Not reported
Soil: Confirmed Above Cleanup Levels
Sediment: Not reported
Air: Not reported
Bedrock: Not reported
Responsible Unit: Northwest

Name: HULING BROS CHEVROLET
Address: 4755 FAUNTLEROY WAY SW
City,State,Zip: SEATTLE, WA 98116
Facility ID: 26131615
Region: Northwest
Lat/Long: 47.559978127954 / -122.3818464094
Clean Up Siteid: 12116
Site Status: Cleanup Started
Contaminant Name: Polycyclic Aromatic Hydrocarbons
Alternate Site Names: CHICK LECUYER R&W CHEVROLET INC,Huling Bros Chevrolet

(Off-Property),HULING BROS CHEVROLET INC,Huling Bros Chevrolet
Property NFA,Huling-Kennedy

Site Rank: Not reported
Has Institutional Control:Not reported
Past VCP: True
Current VCP: Not reported
Ground Water: Not reported
Surface Water: Not reported
Soil: Confirmed Above Cleanup Levels

Map ID
Direction
Distance
Elevation

MAP FINDINGS

Site

Database(s)

EDR ID Number
EPA ID Number

HULING BROS CHEVROLET (Continued)

1001806466

Sediment: Not reported
Air: Not reported
Bedrock: Not reported
Responsible Unit: Northwest

ALLSITES:

Name: HULING BROS CHEVROLET
Facility Id: 26131615

Interaction: 34869
Interaction 1: I
Interaction 2: HWG
Ecology Program: HAZWASTE
Program Data: TURBOWASTE
Facility Alt.: Not reported
Program ID: WAD980987465
Date Interaction: 1988-10-17 00:00:00
Date Interaction 3: Hazardous Waste Generator
Latitude: 47.559973806999999
Longitude: -122.381831494

Interaction: 34870
Interaction 1: I
Interaction 2: UST
Ecology Program: TOXICS
Program Data: UST
Facility Alt.: Not reported
Program ID: 10271
Date Interaction: 2000-02-29 00:00:00
Date Interaction 3: Underground Storage Tank
Latitude: 47.559973806999999
Longitude: -122.381831494

Interaction: 104594
Interaction 1: A
Interaction 2: VOLCLNST
Ecology Program: TOXICS
Program Data: ISIS
Facility Alt.: Huling Bros Chevrolet Property NFA
Program ID: NW2716
Date Interaction: 2013-04-19 00:00:00
Date Interaction 3: Voluntary Cleanup Sites
Latitude: 47.559973806999999
Longitude: -122.381831494

Interaction: 104713
Interaction 1: A
Interaction 2: LUST
Ecology Program: TOXICS
Program Data: ISIS
Facility Alt.: Huling Bros Chevrolet (Off-Property)
Program ID: 10271
Date Interaction: 2013-04-19 00:00:00
Date Interaction 3: LUST Facility

Map ID
Direction
Distance
Elevation

MAP FINDINGS

Site

Database(s)

EDR ID Number
EPA ID Number

HULING BROS CHEVROLET (Continued)

1001806466

Latitude: 47.559973806999999
Longitude: -122.381831494

RCRA NonGen / NLR:

Date Form Received by Agency: 20060315
Handler Name: HULING BROS CHEVROLET
Handler Address: 4755 FAUNTLEROY WAY SW
Handler City,State,Zip: SEATTLE, WA 98118
EPA ID: WAD980987465
Contact Name: RICK SHELTON
Contact Address: 4755 FAUNTLEROY WAY SW
Contact City,State,Zip: SEATTLE, WA 98116
Contact Telephone: 206-638-6660
Contact Fax: Not reported
Contact Email: Not reported
Contact Title: Not reported
EPA Region: 10
Land Type: Private
Federal Waste Generator Description: Not a generator, verified
Non-Notifier: Not reported
Biennial Report Cycle: Not reported
Accessibility: Not reported
Active Site Indicator: Not reported
State District Owner: WA
State District: NWRO
Mailing Address: 4755 FAUNTLEROY WAY SW
Mailing City,State,Zip: SEATTLE, WA 98116
Owner Name: HULING BROS CHEVROLET
Owner Type: Private
Operator Name: HULING BROS CHEVROLET
Operator Type: Private
Short-Term Generator Activity: No
Importer Activity: No
Mixed Waste Generator: No
Transporter Activity: No
Transfer Facility Activity: No
Recycler Activity with Storage: No
Small Quantity On-Site Burner Exemption: No
Smelting Melting and Refining Furnace Exemption: No
Underground Injection Control: No
Off-Site Waste Receipt: No
Universal Waste Indicator: No
Universal Waste Destination Facility: No
Federal Universal Waste: No
Active Site Fed-Reg Treatment Storage and Disposal Facility: Not reported
Active Site Converter Treatment storage and Disposal Facility: Not reported
Active Site State-Reg Treatment Storage and Disposal Facility: Not reported
Active Site State-Reg Handler: ---
Federal Facility Indicator: Not reported
Hazardous Secondary Material Indicator: NN
Sub-Part K Indicator: Not reported
Commercial TSD Indicator: No
Treatment Storage and Disposal Type: Not reported
2018 GPRA Permit Baseline: Not on the Baseline
2018 GPRA Renewals Baseline: Not on the Baseline
Permit Renewals Workload Universe: Not reported

Map ID
Direction
Distance
Elevation

MAP FINDINGS

Site

Database(s)

EDR ID Number
EPA ID Number

HULING BROS CHEVROLET (Continued)

1001806466

Permit Workload Universe:	Not reported
Permit Progress Universe:	Not reported
Post-Closure Workload Universe:	Not reported
Closure Workload Universe:	Not reported
202 GPRA Corrective Action Baseline:	No
Corrective Action Workload Universe:	No
Subject to Corrective Action Universe:	No
Non-TSDFs Where RCRA CA has Been Imposed Universe:	No
TSDFs Potentially Subject to CA Under 3004 (u)/(v) Universe:	No
TSDFs Only Subject to CA under Discretionary Auth Universe:	No
Corrective Action Priority Ranking:	No NCAPS ranking
Environmental Control Indicator:	No
Institutional Control Indicator:	No
Human Exposure Controls Indicator:	N/A
Groundwater Controls Indicator:	N/A
Operating TSDF Universe:	Not reported
Full Enforcement Universe:	Not reported
Significant Non-Complier Universe:	No
Unaddressed Significant Non-Complier Universe:	No
Addressed Significant Non-Complier Universe:	No
Significant Non-Complier With a Compliance Schedule Universe:	No
Financial Assurance Required:	Not reported
Handler Date of Last Change:	20180509
Recognized Trader-Importer:	No
Recognized Trader-Exporter:	No
Importer of Spent Lead Acid Batteries:	No
Exporter of Spent Lead Acid Batteries:	No
Recycler Activity Without Storage:	No
Manifest Broker:	No
Sub-Part P Indicator:	No

Biennial: List of Years

Year: 2005

[Click Here for Biennial Reporting System Data:](#)

Year: 2003

[Click Here for Biennial Reporting System Data:](#)

Handler - Owner Operator:

Owner/Operator Indicator:	Operator
Owner/Operator Name:	HULING BROS CHEVROLET
Legal Status:	Private
Date Became Current:	Not reported
Date Ended Current:	Not reported
Owner/Operator Address:	4755 FAUNTLEROY WAY SW
Owner/Operator City,State,Zip:	SEATTLE, WA 98118
Owner/Operator Telephone:	000-000-0000
Owner/Operator Telephone Ext:	Not reported
Owner/Operator Fax:	Not reported
Owner/Operator Email:	Not reported

Owner/Operator Indicator:	Owner
Owner/Operator Name:	HULING BROS CHEVROLET
Legal Status:	Private
Date Became Current:	Not reported

Map ID
Direction
Distance
Elevation

MAP FINDINGS

Site

Database(s)

EDR ID Number
EPA ID Number

HULING BROS CHEVROLET (Continued)

1001806466

Date Ended Current: Not reported
Owner/Operator Address: 4755 FAUNTLEROY WAY SW
Owner/Operator City,State,Zip: SEATTLE, WA 98118
Owner/Operator Telephone: 000-000-0000
Owner/Operator Telephone Ext: Not reported
Owner/Operator Fax: Not reported
Owner/Operator Email: Not reported

Owner/Operator Indicator: Operator
Owner/Operator Name: SHELTON, RICK
Legal Status: Private
Date Became Current: Not reported
Date Ended Current: Not reported
Owner/Operator Address: 4755 FAUNTLEROY WAY SW
Owner/Operator City,State,Zip: SEATTLE, WA 98116
Owner/Operator Telephone: 206-938-6666
Owner/Operator Telephone Ext: Not reported
Owner/Operator Fax: Not reported
Owner/Operator Email: Not reported

Owner/Operator Indicator: Owner
Owner/Operator Name: LECUYER, CHIC
Legal Status: Private
Date Became Current: Not reported
Date Ended Current: Not reported
Owner/Operator Address: 2111 SUNSET AVE SW
Owner/Operator City,State,Zip: SEATTLE, WA 98116
Owner/Operator Telephone: 206-937-2774
Owner/Operator Telephone Ext: Not reported
Owner/Operator Fax: Not reported
Owner/Operator Email: Not reported

Owner/Operator Indicator: Owner
Owner/Operator Name: HULING BROS CHEVROLET
Legal Status: Private
Date Became Current: 19980926
Date Ended Current: Not reported
Owner/Operator Address: 4755 FAUNTLEROY WAY SW
Owner/Operator City,State,Zip: SEATTLE, WA 98116
Owner/Operator Telephone: 206-938-6111
Owner/Operator Telephone Ext: Not reported
Owner/Operator Fax: Not reported
Owner/Operator Email: Not reported

Owner/Operator Indicator: Owner
Owner/Operator Name: HULING BROS CHEVROLET
Legal Status: Private
Date Became Current: 19980926
Date Ended Current: Not reported
Owner/Operator Address: 4755 FAUNTLEROY WAY SW
Owner/Operator City,State,Zip: SEATTLE, WA 98116
Owner/Operator Telephone: 206-938-6111
Owner/Operator Telephone Ext: Not reported
Owner/Operator Fax: Not reported
Owner/Operator Email: Not reported

Owner/Operator Indicator: Operator

Map ID
Direction
Distance
Elevation

MAP FINDINGS

Site

Database(s)

EDR ID Number
EPA ID Number

HULING BROS CHEVROLET (Continued)

1001806466

Owner/Operator Name: RICK SHELTON
Legal Status: Private
Date Became Current: 19960906
Date Ended Current: Not reported
Owner/Operator Address: 4755 FAUNTLEROY WAY SW
Owner/Operator City,State,Zip: SEATTLE, WA 98116-4503
Owner/Operator Telephone: Not reported
Owner/Operator Telephone Ext: Not reported
Owner/Operator Fax: Not reported
Owner/Operator Email: Not reported

Owner/Operator Indicator: Operator
Owner/Operator Name: HULING BROS CHEVROLET
Legal Status: Private
Date Became Current: Not reported
Date Ended Current: Not reported
Owner/Operator Address: 4755 FAUNTLEROY WAY SW
Owner/Operator City,State,Zip: SEATTLE, WA 98116-4503
Owner/Operator Telephone: 206-938-6111
Owner/Operator Telephone Ext: Not reported
Owner/Operator Fax: Not reported
Owner/Operator Email: Not reported

Owner/Operator Indicator: Owner
Owner/Operator Name: STEVE H
Legal Status: Private
Date Became Current: 19980926
Date Ended Current: Not reported
Owner/Operator Address: 4755 FAUNTLEROY WAY SW
Owner/Operator City,State,Zip: SEATTLE, WA 98116-4503
Owner/Operator Telephone: 206-938-6111
Owner/Operator Telephone Ext: Not reported
Owner/Operator Fax: Not reported
Owner/Operator Email: Not reported

Owner/Operator Indicator: Owner
Owner/Operator Name: HULING BROS CHEVROLET
Legal Status: Private
Date Became Current: 19980926
Date Ended Current: Not reported
Owner/Operator Address: 4755 FAUNTLEROY WAY SW
Owner/Operator City,State,Zip: SEATTLE, WA 98116
Owner/Operator Telephone: 206-938-6111
Owner/Operator Telephone Ext: Not reported
Owner/Operator Fax: Not reported
Owner/Operator Email: Not reported

Owner/Operator Indicator: Owner
Owner/Operator Name: HULING BROS CHEVROLET
Legal Status: Private
Date Became Current: Not reported
Date Ended Current: Not reported
Owner/Operator Address: 4755 FAUNTLEROY WAY SW
Owner/Operator City,State,Zip: SEATTLE, WA 98118
Owner/Operator Telephone: 000-000-0000
Owner/Operator Telephone Ext: Not reported
Owner/Operator Fax: Not reported

Map ID
Direction
Distance
Elevation

MAP FINDINGS

Site

Database(s)

EDR ID Number
EPA ID Number

HULING BROS CHEVROLET (Continued)

1001806466

Owner/Operator Email:	Not reported
Owner/Operator Indicator:	Owner
Owner/Operator Name:	LECUYER, CHIC
Legal Status:	Private
Date Became Current:	Not reported
Date Ended Current:	Not reported
Owner/Operator Address:	2111 SUNSET AVE SW
Owner/Operator City,State,Zip:	SEATTLE, WA 98116
Owner/Operator Telephone:	206-937-2774
Owner/Operator Telephone Ext:	Not reported
Owner/Operator Fax:	Not reported
Owner/Operator Email:	Not reported
Owner/Operator Indicator:	Operator
Owner/Operator Name:	SHELTON, RICK
Legal Status:	Private
Date Became Current:	Not reported
Date Ended Current:	Not reported
Owner/Operator Address:	4755 FAUNTLEROY WAY SW
Owner/Operator City,State,Zip:	SEATTLE, WA 98116
Owner/Operator Telephone:	206-938-6666
Owner/Operator Telephone Ext:	Not reported
Owner/Operator Fax:	Not reported
Owner/Operator Email:	Not reported
Owner/Operator Indicator:	Operator
Owner/Operator Name:	SHELTON, RICK
Legal Status:	Private
Date Became Current:	Not reported
Date Ended Current:	Not reported
Owner/Operator Address:	4755 FAUNTLEROY WAY SW
Owner/Operator City,State,Zip:	SEATTLE, WA 98116
Owner/Operator Telephone:	206-938-6666
Owner/Operator Telephone Ext:	Not reported
Owner/Operator Fax:	Not reported
Owner/Operator Email:	Not reported
Owner/Operator Indicator:	Owner
Owner/Operator Name:	HULING, STEVE
Legal Status:	Private
Date Became Current:	Not reported
Date Ended Current:	Not reported
Owner/Operator Address:	4755 FAUNTLEROY WAY SW
Owner/Operator City,State,Zip:	SEATTLE, WA 98116
Owner/Operator Telephone:	206-938-6111
Owner/Operator Telephone Ext:	Not reported
Owner/Operator Fax:	Not reported
Owner/Operator Email:	Not reported
Owner/Operator Indicator:	Owner
Owner/Operator Name:	HULING BROS CHEVROLET
Legal Status:	Private
Date Became Current:	19980926
Date Ended Current:	Not reported
Owner/Operator Address:	4755 FAUNTLEROY WAY SW
Owner/Operator City,State,Zip:	SEATTLE, WA 98116-4503

Map ID
Direction
Distance
Elevation

MAP FINDINGS

Site

Database(s)

EDR ID Number
EPA ID Number

HULING BROS CHEVROLET (Continued)

1001806466

Owner/Operator Telephone:	Not reported
Owner/Operator Telephone Ext:	Not reported
Owner/Operator Fax:	Not reported
Owner/Operator Email:	Not reported
Owner/Operator Indicator:	Owner
Owner/Operator Name:	HULING BROS CHEVROLET
Legal Status:	Private
Date Became Current:	Not reported
Date Ended Current:	Not reported
Owner/Operator Address:	4755 FAUNTLEROY WAY SW
Owner/Operator City,State,Zip:	SEATTLE, WA 98118
Owner/Operator Telephone:	000-000-0000
Owner/Operator Telephone Ext:	Not reported
Owner/Operator Fax:	Not reported
Owner/Operator Email:	Not reported
Owner/Operator Indicator:	Owner
Owner/Operator Name:	HULING BROS CHEVROLET
Legal Status:	Private
Date Became Current:	19980926
Date Ended Current:	Not reported
Owner/Operator Address:	4755 FAUNTLEROY WAY SW
Owner/Operator City,State,Zip:	SEATTLE, WA 98116
Owner/Operator Telephone:	206-938-6111
Owner/Operator Telephone Ext:	Not reported
Owner/Operator Fax:	Not reported
Owner/Operator Email:	Not reported
Owner/Operator Indicator:	Owner
Owner/Operator Name:	HULING BROS CHEVROLET
Legal Status:	Private
Date Became Current:	Not reported
Date Ended Current:	Not reported
Owner/Operator Address:	4755 FAUNTLEROY WAY SW
Owner/Operator City,State,Zip:	SEATTLE, WA 98118
Owner/Operator Telephone:	000-000-0000
Owner/Operator Telephone Ext:	Not reported
Owner/Operator Fax:	Not reported
Owner/Operator Email:	Not reported
Owner/Operator Indicator:	Owner
Owner/Operator Name:	HULING BROS CHEVROLET
Legal Status:	Private
Date Became Current:	19980926
Date Ended Current:	Not reported
Owner/Operator Address:	4755 FAUNTLEROY WAY SW
Owner/Operator City,State,Zip:	SEATTLE, WA 98116
Owner/Operator Telephone:	206-938-6111
Owner/Operator Telephone Ext:	Not reported
Owner/Operator Fax:	Not reported
Owner/Operator Email:	Not reported
Owner/Operator Indicator:	Owner
Owner/Operator Name:	HULING, STEVE
Legal Status:	Private
Date Became Current:	Not reported

Map ID
Direction
Distance
Elevation

MAP FINDINGS

Site

Database(s)

EDR ID Number
EPA ID Number

HULING BROS CHEVROLET (Continued)

1001806466

Date Ended Current: Not reported
Owner/Operator Address: 4755 FAUNTLEROY WAY SW
Owner/Operator City,State,Zip: SEATTLE, WA 98116
Owner/Operator Telephone: 206-938-6111
Owner/Operator Telephone Ext: Not reported
Owner/Operator Fax: Not reported
Owner/Operator Email: Not reported

Owner/Operator Indicator: Operator
Owner/Operator Name: SHELTON, RICK
Legal Status: Private
Date Became Current: Not reported
Date Ended Current: Not reported
Owner/Operator Address: 4755 FAUNTLEROY WAY SW
Owner/Operator City,State,Zip: SEATTLE, WA 98116
Owner/Operator Telephone: 206-938-6666
Owner/Operator Telephone Ext: Not reported
Owner/Operator Fax: Not reported
Owner/Operator Email: Not reported

Owner/Operator Indicator: Owner
Owner/Operator Name: HULING, STEVE
Legal Status: Private
Date Became Current: Not reported
Date Ended Current: Not reported
Owner/Operator Address: 4755 FAUNTLEROY WAY SW
Owner/Operator City,State,Zip: SEATTLE, WA 98116
Owner/Operator Telephone: 206-938-6111
Owner/Operator Telephone Ext: Not reported
Owner/Operator Fax: Not reported
Owner/Operator Email: Not reported

Owner/Operator Indicator: Operator
Owner/Operator Name: HULING BROS CHEVROLET
Legal Status: Private
Date Became Current: Not reported
Date Ended Current: Not reported
Owner/Operator Address: 4755 FAUNTLEROY WAY SW
Owner/Operator City,State,Zip: SEATTLE, WA 98116
Owner/Operator Telephone: 206-938-6666
Owner/Operator Telephone Ext: Not reported
Owner/Operator Fax: Not reported
Owner/Operator Email: Not reported

Owner/Operator Indicator: Owner
Owner/Operator Name: HULING BROS CHEVROLET
Legal Status: Private
Date Became Current: 19980926
Date Ended Current: Not reported
Owner/Operator Address: 4755 FAUNTLEROY WAY SW
Owner/Operator City,State,Zip: SEATTLE, WA 98116-4503
Owner/Operator Telephone: Not reported
Owner/Operator Telephone Ext: Not reported
Owner/Operator Fax: Not reported
Owner/Operator Email: Not reported

Owner/Operator Indicator: Owner

Map ID
Direction
Distance
Elevation

MAP FINDINGS

Site

Database(s)

EDR ID Number
EPA ID Number

HULING BROS CHEVROLET (Continued)

1001806466

Owner/Operator Name: HULING, STEVE
Legal Status: Private
Date Became Current: Not reported
Date Ended Current: Not reported
Owner/Operator Address: 4755 FAUNTLEROY WAY SW
Owner/Operator City,State,Zip: SEATTLE, WA 98116-4503
Owner/Operator Telephone: 206-938-6111
Owner/Operator Telephone Ext: Not reported
Owner/Operator Fax: Not reported
Owner/Operator Email: Not reported

Owner/Operator Indicator: Operator
Owner/Operator Name: HULING BROS CHEVROLET
Legal Status: Private
Date Became Current: Not reported
Date Ended Current: Not reported
Owner/Operator Address: 4755 FAUNTLEROY WAY SW
Owner/Operator City,State,Zip: SEATTLE, WA 98118
Owner/Operator Telephone: 000-000-0000
Owner/Operator Telephone Ext: Not reported
Owner/Operator Fax: Not reported
Owner/Operator Email: Not reported

Owner/Operator Indicator: Owner
Owner/Operator Name: HULING, STEVE
Legal Status: Private
Date Became Current: Not reported
Date Ended Current: Not reported
Owner/Operator Address: 4755 FAUNTLEROY WAY SW
Owner/Operator City,State,Zip: SEATTLE, WA 98116
Owner/Operator Telephone: 206-938-6111
Owner/Operator Telephone Ext: Not reported
Owner/Operator Fax: Not reported
Owner/Operator Email: Not reported

Owner/Operator Indicator: Owner
Owner/Operator Name: HULING BROS CHEVROLET
Legal Status: Private
Date Became Current: 19980926
Date Ended Current: Not reported
Owner/Operator Address: 4755 FAUNTLEROY WAY SW
Owner/Operator City,State,Zip: SEATTLE, WA 98116
Owner/Operator Telephone: 206-938-6111
Owner/Operator Telephone Ext: Not reported
Owner/Operator Fax: Not reported
Owner/Operator Email: Not reported

Owner/Operator Indicator: Operator
Owner/Operator Name: HULING BROS CHEVROLET
Legal Status: Private
Date Became Current: Not reported
Date Ended Current: Not reported
Owner/Operator Address: 4755 FAUNTLEROY WAY SW
Owner/Operator City,State,Zip: SEATTLE, WA 98116
Owner/Operator Telephone: 206-938-6666
Owner/Operator Telephone Ext: Not reported
Owner/Operator Fax: Not reported

Map ID
Direction
Distance
Elevation

MAP FINDINGS

Site

Database(s)

EDR ID Number
EPA ID Number

HULING BROS CHEVROLET (Continued)

1001806466

Owner/Operator Email:	Not reported
Owner/Operator Indicator:	Owner
Owner/Operator Name:	HULING BROS CHEVROLET
Legal Status:	Private
Date Became Current:	Not reported
Date Ended Current:	Not reported
Owner/Operator Address:	4755 FAUNTLEROY WAY SW
Owner/Operator City,State,Zip:	SEATTLE, WA 98118
Owner/Operator Telephone:	000-000-0000
Owner/Operator Telephone Ext:	Not reported
Owner/Operator Fax:	Not reported
Owner/Operator Email:	Not reported
Owner/Operator Indicator:	Owner
Owner/Operator Name:	LECUYER, CHIC
Legal Status:	Private
Date Became Current:	Not reported
Date Ended Current:	Not reported
Owner/Operator Address:	2111 SUNSET AVE SW
Owner/Operator City,State,Zip:	SEATTLE, WA 98116
Owner/Operator Telephone:	206-937-2774
Owner/Operator Telephone Ext:	Not reported
Owner/Operator Fax:	Not reported
Owner/Operator Email:	Not reported
Owner/Operator Indicator:	Owner
Owner/Operator Name:	LECUYER, CHIC
Legal Status:	Private
Date Became Current:	Not reported
Date Ended Current:	Not reported
Owner/Operator Address:	2111 SUNSET AVE SW
Owner/Operator City,State,Zip:	SEATTLE, WA 98116
Owner/Operator Telephone:	206-937-2774
Owner/Operator Telephone Ext:	Not reported
Owner/Operator Fax:	Not reported
Owner/Operator Email:	Not reported
Owner/Operator Indicator:	Operator
Owner/Operator Name:	SHELTON, RICK
Legal Status:	Private
Date Became Current:	Not reported
Date Ended Current:	Not reported
Owner/Operator Address:	4755 FAUNTLEROY WAY SW
Owner/Operator City,State,Zip:	SEATTLE, WA 98116
Owner/Operator Telephone:	206-938-6666
Owner/Operator Telephone Ext:	Not reported
Owner/Operator Fax:	Not reported
Owner/Operator Email:	Not reported
Owner/Operator Indicator:	Operator
Owner/Operator Name:	SHELTON, RICK
Legal Status:	Private
Date Became Current:	Not reported
Date Ended Current:	Not reported
Owner/Operator Address:	4755 FAUNTLEROY WAY SW
Owner/Operator City,State,Zip:	SEATTLE, WA 98116

Map ID
Direction
Distance
Elevation

MAP FINDINGS

Site

Database(s)

EDR ID Number
EPA ID Number

HULING BROS CHEVROLET (Continued)

1001806466

Owner/Operator Telephone:	206-938-6666
Owner/Operator Telephone Ext:	Not reported
Owner/Operator Fax:	Not reported
Owner/Operator Email:	Not reported
Owner/Operator Indicator:	Owner
Owner/Operator Name:	HULING BROS CHEVROLET
Legal Status:	Private
Date Became Current:	19980926
Date Ended Current:	Not reported
Owner/Operator Address:	4755 FAUNTLEROY WAY SW
Owner/Operator City,State,Zip:	SEATTLE, WA 98116
Owner/Operator Telephone:	206-938-6111
Owner/Operator Telephone Ext:	Not reported
Owner/Operator Fax:	Not reported
Owner/Operator Email:	Not reported
Owner/Operator Indicator:	Operator
Owner/Operator Name:	HULING BROS CHEVROLET
Legal Status:	Private
Date Became Current:	Not reported
Date Ended Current:	Not reported
Owner/Operator Address:	4755 FAUNTLEROY WAY SW
Owner/Operator City,State,Zip:	SEATTLE, WA 98116
Owner/Operator Telephone:	206-938-6666
Owner/Operator Telephone Ext:	Not reported
Owner/Operator Fax:	Not reported
Owner/Operator Email:	Not reported
Owner/Operator Indicator:	Owner
Owner/Operator Name:	HULING BROS CHEVROLET
Legal Status:	Private
Date Became Current:	Not reported
Date Ended Current:	Not reported
Owner/Operator Address:	4755 FAUNTLEROY WAY SW
Owner/Operator City,State,Zip:	SEATTLE, WA 98118
Owner/Operator Telephone:	000-000-0000
Owner/Operator Telephone Ext:	Not reported
Owner/Operator Fax:	Not reported
Owner/Operator Email:	Not reported
Owner/Operator Indicator:	Operator
Owner/Operator Name:	SHELTON, RICK
Legal Status:	Private
Date Became Current:	Not reported
Date Ended Current:	Not reported
Owner/Operator Address:	4755 FAUNTLEROY WAY SW
Owner/Operator City,State,Zip:	SEATTLE, WA 98116
Owner/Operator Telephone:	206-938-6666
Owner/Operator Telephone Ext:	Not reported
Owner/Operator Fax:	Not reported
Owner/Operator Email:	Not reported
Owner/Operator Indicator:	Owner
Owner/Operator Name:	HULING, STEVE
Legal Status:	Private
Date Became Current:	Not reported

Map ID
Direction
Distance
Elevation

MAP FINDINGS

Site

Database(s)

EDR ID Number
EPA ID Number

HULING BROS CHEVROLET (Continued)

1001806466

Date Ended Current: Not reported
Owner/Operator Address: 4755 FAUNTLEROY WAY SW
Owner/Operator City,State,Zip: SEATTLE, WA 98116
Owner/Operator Telephone: 206-938-6111
Owner/Operator Telephone Ext: Not reported
Owner/Operator Fax: Not reported
Owner/Operator Email: Not reported

Owner/Operator Indicator: Owner
Owner/Operator Name: HULING BROS CHEVROLET
Legal Status: Private
Date Became Current: 19980926
Date Ended Current: Not reported
Owner/Operator Address: 4755 FAUNTLEROY WAY SW
Owner/Operator City,State,Zip: SEATTLE, WA 98116
Owner/Operator Telephone: 206-938-6111
Owner/Operator Telephone Ext: Not reported
Owner/Operator Fax: Not reported
Owner/Operator Email: Not reported

Owner/Operator Indicator: Operator
Owner/Operator Name: SHELTON, RICK
Legal Status: Private
Date Became Current: Not reported
Date Ended Current: Not reported
Owner/Operator Address: 4755 FAUNTLEROY WAY SW
Owner/Operator City,State,Zip: SEATTLE, WA 98116
Owner/Operator Telephone: 206-938-6666
Owner/Operator Telephone Ext: Not reported
Owner/Operator Fax: Not reported
Owner/Operator Email: Not reported

Owner/Operator Indicator: Operator
Owner/Operator Name: HULING BROS CHEVROLET
Legal Status: Private
Date Became Current: 19980906
Date Ended Current: Not reported
Owner/Operator Address: 4755 FAUNTLEROY WAY SW
Owner/Operator City,State,Zip: SEATTLE, WA 98116-4503
Owner/Operator Telephone: Not reported
Owner/Operator Telephone Ext: Not reported
Owner/Operator Fax: Not reported
Owner/Operator Email: Not reported

Owner/Operator Indicator: Operator
Owner/Operator Name: HULING BROS CHE H
Legal Status: Private
Date Became Current: 19980906
Date Ended Current: Not reported
Owner/Operator Address: 4755 FAUNTLEROY WAY SW
Owner/Operator City,State,Zip: SEATTLE, WA 98116-4503
Owner/Operator Telephone: 206-938-6666
Owner/Operator Telephone Ext: Not reported
Owner/Operator Fax: Not reported
Owner/Operator Email: Not reported

Owner/Operator Indicator: Owner

Map ID
Direction
Distance
Elevation

MAP FINDINGS

Site

Database(s)

EDR ID Number
EPA ID Number

HULING BROS CHEVROLET (Continued)

1001806466

Owner/Operator Name: HULING, STEVE
Legal Status: Private
Date Became Current: Not reported
Date Ended Current: Not reported
Owner/Operator Address: 4755 FAUNTLEROY WAY SW
Owner/Operator City,State,Zip: SEATTLE, WA 98116
Owner/Operator Telephone: 206-938-6111
Owner/Operator Telephone Ext: Not reported
Owner/Operator Fax: Not reported
Owner/Operator Email: Not reported

Owner/Operator Indicator: Owner
Owner/Operator Name: HULING BROS CHEVROLET
Legal Status: Private
Date Became Current: 19980926
Date Ended Current: Not reported
Owner/Operator Address: 4755 FAUNTLEROY WAY SW
Owner/Operator City,State,Zip: SEATTLE, WA 98116
Owner/Operator Telephone: 206-938-6111
Owner/Operator Telephone Ext: Not reported
Owner/Operator Fax: Not reported
Owner/Operator Email: Not reported

Owner/Operator Indicator: Owner
Owner/Operator Name: HULING, STEVE
Legal Status: Private
Date Became Current: Not reported
Date Ended Current: Not reported
Owner/Operator Address: 4755 FAUNTLEROY WAY SW
Owner/Operator City,State,Zip: SEATTLE, WA 98116
Owner/Operator Telephone: 206-938-6111
Owner/Operator Telephone Ext: Not reported
Owner/Operator Fax: Not reported
Owner/Operator Email: Not reported

Historic Generators:

Receive Date: 20060314
Handler Name: HULING BROS CHEVROLET
Federal Waste Generator Description: Not a generator, verified
State District Owner: WA
Large Quantity Handler of Universal Waste: No
Recognized Trader Importer: No
Recognized Trader Exporter: No
Spent Lead Acid Battery Importer: No
Spent Lead Acid Battery Exporter: No
Current Record: No
Non Storage Recycler Activity: Not reported
Electronic Manifest Broker: Not reported

Receive Date: 20060314
Handler Name: HULING BROS CHEVROLET
Federal Waste Generator Description: Not a generator, verified
State District Owner: WA
Large Quantity Handler of Universal Waste: No
Recognized Trader Importer: No
Recognized Trader Exporter: No
Spent Lead Acid Battery Importer: No

Map ID
Direction
Distance
Elevation

MAP FINDINGS

Site

Database(s)

EDR ID Number
EPA ID Number

HULING BROS CHEVROLET (Continued)

1001806466

Spent Lead Acid Battery Exporter:	No
Current Record:	No
Non Storage Recycler Activity:	Not reported
Electronic Manifest Broker:	Not reported
Receive Date:	20060315
Handler Name:	HULING BROS CHEVROLET
Federal Waste Generator Description:	Not a generator, verified
State District Owner:	WA
Large Quantity Handler of Universal Waste:	No
Recognized Trader Importer:	No
Recognized Trader Exporter:	No
Spent Lead Acid Battery Importer:	No
Spent Lead Acid Battery Exporter:	No
Current Record:	Yes
Non Storage Recycler Activity:	Not reported
Electronic Manifest Broker:	Not reported
Receive Date:	19941231
Handler Name:	HULING BROS CHEVROLET
Federal Waste Generator Description:	Small Quantity Generator
State District Owner:	WA
Large Quantity Handler of Universal Waste:	No
Recognized Trader Importer:	No
Recognized Trader Exporter:	No
Spent Lead Acid Battery Importer:	No
Spent Lead Acid Battery Exporter:	No
Current Record:	No
Non Storage Recycler Activity:	Not reported
Electronic Manifest Broker:	Not reported
Receive Date:	19960301
Handler Name:	HULING BROS CHEVROLET
Federal Waste Generator Description:	Small Quantity Generator
State District Owner:	WA
Large Quantity Handler of Universal Waste:	No
Recognized Trader Importer:	No
Recognized Trader Exporter:	No
Spent Lead Acid Battery Importer:	No
Spent Lead Acid Battery Exporter:	No
Current Record:	No
Non Storage Recycler Activity:	Not reported
Electronic Manifest Broker:	Not reported
Receive Date:	19970305
Handler Name:	HULING BROS CHEVROLET
Federal Waste Generator Description:	Small Quantity Generator
State District Owner:	WA
Large Quantity Handler of Universal Waste:	No
Recognized Trader Importer:	No
Recognized Trader Exporter:	No
Spent Lead Acid Battery Importer:	No
Spent Lead Acid Battery Exporter:	No
Current Record:	No
Non Storage Recycler Activity:	Not reported
Electronic Manifest Broker:	Not reported

Map ID
Direction
Distance
Elevation

MAP FINDINGS

Site

Database(s)

EDR ID Number
EPA ID Number

HULING BROS CHEVROLET (Continued)

1001806466

Receive Date: 19980302
Handler Name: HULING BROS CHEVROLET
Federal Waste Generator Description: Conditionally Exempt Small Quantity Generator
State District Owner: WA
Large Quantity Handler of Universal Waste: No
Recognized Trader Importer: No
Recognized Trader Exporter: No
Spent Lead Acid Battery Importer: No
Spent Lead Acid Battery Exporter: No
Current Record: No
Non Storage Recycler Activity: Not reported
Electronic Manifest Broker: Not reported

Receive Date: 19990326
Handler Name: HULING BROS CHEVROLET
Federal Waste Generator Description: Small Quantity Generator
State District Owner: WA
Large Quantity Handler of Universal Waste: No
Recognized Trader Importer: No
Recognized Trader Exporter: No
Spent Lead Acid Battery Importer: No
Spent Lead Acid Battery Exporter: No
Current Record: No
Non Storage Recycler Activity: Not reported
Electronic Manifest Broker: Not reported

Receive Date: 20000301
Handler Name: HULING BROS CHEVROLET
Federal Waste Generator Description: Conditionally Exempt Small Quantity Generator
State District Owner: WA
Large Quantity Handler of Universal Waste: No
Recognized Trader Importer: No
Recognized Trader Exporter: No
Spent Lead Acid Battery Importer: No
Spent Lead Acid Battery Exporter: No
Current Record: No
Non Storage Recycler Activity: Not reported
Electronic Manifest Broker: Not reported

Receive Date: 20010305
Handler Name: HULING BROS CHEVROLET
Federal Waste Generator Description: Conditionally Exempt Small Quantity Generator
State District Owner: WA
Large Quantity Handler of Universal Waste: No
Recognized Trader Importer: No
Recognized Trader Exporter: No
Spent Lead Acid Battery Importer: No
Spent Lead Acid Battery Exporter: No
Current Record: No
Non Storage Recycler Activity: Not reported
Electronic Manifest Broker: Not reported

Receive Date: 20020301
Handler Name: HULING BROS CHEVROLET
Federal Waste Generator Description: Conditionally Exempt Small Quantity Generator
State District Owner: WA
Large Quantity Handler of Universal Waste: No

Map ID
Direction
Distance
Elevation

MAP FINDINGS

Site

Database(s)

EDR ID Number
EPA ID Number

HULING BROS CHEVROLET (Continued)

1001806466

Recognized Trader Importer: No
Recognized Trader Exporter: No
Spent Lead Acid Battery Importer: No
Spent Lead Acid Battery Exporter: No
Current Record: No
Non Storage Recycler Activity: Not reported
Electronic Manifest Broker: Not reported

Receive Date: 20030303
Handler Name: HULING BROS CHEVROLET
Federal Waste Generator Description: Not a generator, verified
State District Owner: WA
Large Quantity Handler of Universal Waste: No
Recognized Trader Importer: No
Recognized Trader Exporter: No
Spent Lead Acid Battery Importer: No
Spent Lead Acid Battery Exporter: No
Current Record: No
Non Storage Recycler Activity: Not reported
Electronic Manifest Broker: Not reported

Receive Date: 20040322
Handler Name: HULING BROS CHEVROLET
Federal Waste Generator Description: Conditionally Exempt Small Quantity Generator
State District Owner: WA
Large Quantity Handler of Universal Waste: No
Recognized Trader Importer: No
Recognized Trader Exporter: No
Spent Lead Acid Battery Importer: No
Spent Lead Acid Battery Exporter: No
Current Record: No
Non Storage Recycler Activity: Not reported
Electronic Manifest Broker: Not reported

Receive Date: 20050303
Handler Name: HULING BROS CHEVROLET
Federal Waste Generator Description: Conditionally Exempt Small Quantity Generator
State District Owner: WA
Large Quantity Handler of Universal Waste: No
Recognized Trader Importer: No
Recognized Trader Exporter: No
Spent Lead Acid Battery Importer: No
Spent Lead Acid Battery Exporter: No
Current Record: No
Non Storage Recycler Activity: Not reported
Electronic Manifest Broker: Not reported

Receive Date: 20060314
Handler Name: HULING BROS CHEVROLET
Federal Waste Generator Description: Conditionally Exempt Small Quantity Generator
State District Owner: WA
Large Quantity Handler of Universal Waste: No
Recognized Trader Importer: No
Recognized Trader Exporter: No
Spent Lead Acid Battery Importer: No
Spent Lead Acid Battery Exporter: No
Current Record: No

Map ID
Direction
Distance
Elevation

MAP FINDINGS

Site

Database(s)

EDR ID Number
EPA ID Number

HULING BROS CHEVROLET (Continued)

1001806466

Non Storage Recycler Activity:	Not reported
Electronic Manifest Broker:	Not reported
Receive Date:	20041231
Handler Name:	HULING BROS CHEVROLET
Federal Waste Generator Description:	Not a generator, verified
State District Owner:	WA
Large Quantity Handler of Universal Waste:	No
Recognized Trader Importer:	No
Recognized Trader Exporter:	No
Spent Lead Acid Battery Importer:	No
Spent Lead Acid Battery Exporter:	No
Current Record:	No
Non Storage Recycler Activity:	Not reported
Electronic Manifest Broker:	Not reported
Receive Date:	20051231
Handler Name:	HULING BROS CHEVROLET
Federal Waste Generator Description:	Not a generator, verified
State District Owner:	WA
Large Quantity Handler of Universal Waste:	No
Recognized Trader Importer:	No
Recognized Trader Exporter:	No
Spent Lead Acid Battery Importer:	No
Spent Lead Acid Battery Exporter:	No
Current Record:	No
Non Storage Recycler Activity:	Not reported
Electronic Manifest Broker:	Not reported

List of NAICS Codes and Descriptions:

NAICS Code:	44111
NAICS Description:	NEW CAR DEALERS

Facility Has Received Notices of Violation:

Found Violation:	No
Agency Which Determined Violation:	Not reported
Violation Short Description:	Not reported
Date Violation was Determined:	Not reported
Actual Return to Compliance Date:	Not reported
Return to Compliance Qualifier:	Not reported
Violation Responsible Agency:	Not reported
Scheduled Compliance Date:	Not reported
Enforcement Identifier:	Not reported
Date of Enforcement Action:	Not reported
Enforcement Responsible Agency:	Not reported
Enforcement Docket Number:	Not reported
Enforcement Attorney:	Not reported
Corrective Action Component:	Not reported
Appeal Initiated Date:	Not reported
Appeal Resolution Date:	Not reported
Disposition Status Date:	Not reported
Disposition Status:	Not reported
Disposition Status Description:	Not reported
Consent/Final Order Sequence Number:	Not reported
Consent/Final Order Respondent Name:	Not reported
Consent/Final Order Lead Agency:	Not reported

Map ID
Direction
Distance
Elevation

MAP FINDINGS

Site

Database(s)

EDR ID Number
EPA ID Number

HULING BROS CHEVROLET (Continued)

1001806466

Enforcement Type: Not reported
Enforcement Responsible Person: Not reported
Enforcement Responsible Sub-Organization: Not reported
SEP Sequence Number: Not reported
SEP Expenditure Amount: Not reported
SEP Scheduled Completion Date: Not reported
SEP Actual Date: Not reported
SEP Defaulted Date: Not reported
SEP Type: Not reported
SEP Type Description: Not reported
Proposed Amount: Not reported
Final Monetary Amount: Not reported
Paid Amount: Not reported
Final Count: Not reported
Final Amount: Not reported

Evaluation Action Summary:

Evaluation Date: 20000201
Evaluation Responsible Agency: State
Found Violation: No
Evaluation Type Description: COMPLIANCE EVALUATION INSPECTION ON-SITE
Evaluation Responsible Person Identifier: WARTW
Evaluation Responsible Sub-Organization: NW
Actual Return to Compliance Date: Not reported
Scheduled Compliance Date: Not reported
Date of Request: Not reported
Date Response Received: Not reported
Request Agency: Not reported
Former Citation: Not reported

FINDS:

Registry ID: 110070750537

Click Here:

Environmental Interest/Information System:

HAZARDOUS WASTE BIENNIAL REPORTER

Registry ID: 110005339696

Click Here:

Environmental Interest/Information System:

Washington Facility / Site Identification System (WA-FSIS) provides a means to query and display data maintained by the Washington Department of Ecology. This system contains key information for each facility/site that is currently, or has been, of interest to the Air Quality, Dam Safety, Hazardous Waste, Toxics Cleanup, and Water Quality Programs.

RCRAInfo is a national information system that supports the Resource Conservation and Recovery Act (RCRA) program through the tracking of events and activities related to facilities that generate, transport, and treat, store, or dispose of hazardous waste. RCRAInfo allows RCRA program staff to track the notification, permit, compliance, and corrective action activities required under RCRA.

Map ID
Direction
Distance
Elevation

MAP FINDINGS

Site

Database(s)

EDR ID Number
EPA ID Number

HULING BROS CHEVROLET (Continued)

1001806466

[Click this hyperlink](#) while viewing on your computer to access additional FINDS: detail in the EDR Site Report.

ECHO:

Envid: 1001806466
Registry ID: 110005339696
DFR URL: <http://echo.epa.gov/detailed-facility-report?fid=110005339696>
Name: HULING BROS CHEVROLET
Address: 4755 FAUNTLEROY WAY SW
City,State,Zip: SEATTLE, WA 98116

ASBESTOS:

Name: Not reported
Address: 4755 FAUNTLEROY WAY SW
City,State,Zip: SEATTLE, WA 98115
Facility Type: Commercial
Parent ID: 90534
Form ID: 91193##1427Affor885012
Notice Date: 10/01/2014
Start Date: 10/01/2014
Completion Date: 10/06/2014
Initial: Not reported
Amended: 1
On Hold: Not reported
Off Hold: Not reported
Emergency: Not reported
Site Hours Start: 8:00 AM
Site Hours End: 2:30 PM
Sunday: Not reported
Monday: 1
Tuesday: Not reported
Wednesday: 1
Thursday: 1
Friday: 1
Saturday: Not reported
Contractor ID: Not reported
Phone: 4255128750
Job Site CAS: Anthony Chase
Project Form Email: ci@affenv.net
Property Owner Name: Not reported
Property Owner Agent: Paul kemp
Property Owner Company: Affordable Environmental, Inc (ABCN00001427)
Property Owner Address: 2811 Fairview Ave E, Suite 200
Property Owner City: Seattle
Property Owner State: WA
Property Owner Zip4: 98102
Property Owner Phone: 2063061900
Job Site Room: Not reported
Facility Age: 1970's
Facility Size: 3200
Facility Remodel: Not reported
Facility Demo: 1
Facility Repair: Not reported
Facility Maint: Not reported
Removed: 1
Encapsulated: Not reported

Map ID
Direction
Distance
Elevation

MAP FINDINGS

Site

Database(s)

EDR ID Number
EPA ID Number

HULING BROS CHEVROLET (Continued)

1001806466

Quantity Sq Ft:	170
Fireproofing:	Not reported
Popcorn Ceiling:	1
CAB:	Not reported
Sheet Vinyl:	Not reported
Asbestos Paper:	Not reported
Boiler Insulation:	Not reported
Duct Paper:	Not reported
VAT:	Not reported
Roofing:	Not reported
Sq Ft Other:	1
Sq Ft Other Text:	Window Putty
Quantity Lin Ft:	3200
Mag Pipe Insulation:	Not reported
Air Cell Pipe Insulation:	Not reported
Ducting Insulation:	Not reported
Cement Asbestos Pipe:	Not reported
Mudded Pipe Insulation:	Not reported
Duct Tape:	Not reported
Lin Ft Other1:	Not reported
Lin Ft Other1 Text:	Not reported
Lin Ft Other2:	Not reported
Lin Ft Other2 Text:	Not reported
Indoors:	1
Outdoors:	1
Neg Pres Enclosure:	1
Glove Bag:	Not reported
Mini Enclosure:	Not reported
Critical Barriers:	1
Wrap And Cut:	Not reported
Wet Methods:	1
HEPA Vacuum:	1
MANUALMETHODS :	1
Other CM1:	Not reported
Other CM1 Text:	Not reported
Other CM2:	Not reported
Other CM2 Text:	Not reported
Half Mask APR:	Not reported
Full Face APR:	Not reported
PAPR:	Not reported
Type C Continuous:	1
Type C Pressure:	Not reported
Other Resp Pro:	1
Other Resp Pro Text:	PPE Pursuant to task
Comments:	Not reported
Date Time Submitted:	2014-10-01 07:38:51
Submitter IP Address:	67.183.174.255
Region:	2
UBI:	602577245
Notice type:	Initial
Project Type:	Other Square Footage, Popcorn Ceiling
Supervisor:	Anthony Chase ()
Supervisor Phone:	Not reported
Certificate Status:	ACTIVE
Name:	Not reported
Address:	4755 FAUNTLEROY WAY SW

Map ID
Direction
Distance
Elevation

MAP FINDINGS

Site

Database(s)

EDR ID Number
EPA ID Number

HULING BROS CHEVROLET (Continued)

1001806466

City,State,Zip: SEATTLE, WA 98115
Facility Type: Commercial
Parent ID: 90534
Form ID: 91526##1427Affor813151
Notice Date: 10/08/2014
Start Date: 10/01/2014
Completion Date: 10/19/2014
Initial: Not reported
Amended: 1
On Hold: Not reported
Off Hold: Not reported
Emergency: Not reported
Site Hours Start: 8:00 AM
Site Hours End: 2:30 PM
Sunday: Not reported
Monday: 1
Tuesday: 1
Wednesday: 1
Thursday: 1
Friday: 1
Saturday: Not reported
Contractor ID: Not reported
Phone: 4255128750
Job Site CAS: Anthony Chase
Project Form Email: ci@affenv.net
Property Owner Name: Not reported
Property Owner Agent: Paul kemp
Property Owner Company: Affordable Environmental, Inc (ABCN00001427)
Property Owner Address: 2811 Fairview Ave E, Suite 200
Property Owner City: Seattle
Property Owner State: WA
Property Owner Zip4: 98102
Property Owner Phone: 2063061900
Job Site Room: Not reported
Facility Age: 1970's
Facility Size: 3200
Facility Remodel: Not reported
Facility Demo: 1
Facility Repair: Not reported
Facility Maint: Not reported
Removed: 1
Encapsulated: Not reported
Quantity Sq Ft: 170
Fireproofing: Not reported
Popcorn Ceiling: 1
CAB: Not reported
Sheet Vinyl: Not reported
Asbestos Paper: Not reported
Boiler Insulation: Not reported
Duct Paper: Not reported
VAT: Not reported
Roofing: Not reported
Sq Ft Other: 1
Sq Ft Other Text: Window Putty
Quantity Lin Ft: 3200
Mag Pipe Insulation: Not reported
Air Cell Pipe Insulation: Not reported

Map ID
Direction
Distance
Elevation

MAP FINDINGS

Site

Database(s)

EDR ID Number
EPA ID Number

HULING BROS CHEVROLET (Continued)

1001806466

Ducting Insulation:	Not reported
Cement Asbestos Pipe:	Not reported
Mudded Pipe Insulation:	Not reported
Duct Tape:	Not reported
Lin Ft Other1:	Not reported
Lin Ft Other1 Text:	Not reported
Lin Ft Other2:	Not reported
Lin Ft Other2 Text:	Not reported
Indoors:	1
Outdoors:	1
Neg Pres Enclosure:	1
Glove Bag:	Not reported
Mini Enclosure:	Not reported
Critical Barriers:	1
Wrap And Cut:	Not reported
Wet Methods:	1
HEPA Vacuum:	1
MANUALMETHODS :	1
Other CM1:	Not reported
Other CM1 Text:	Not reported
Other CM2:	Not reported
Other CM2 Text:	Not reported
Half Mask APR:	Not reported
Full Face APR:	Not reported
PAPR:	Not reported
Type C Continuous:	1
Type C Pressure:	Not reported
Other Resp Pro:	1
Other Resp Pro Text:	PPE Pursuant to task
Comments:	Not reported
Date Time Submitted:	2014-10-08 13:46:50
Submitter IP Address:	67.183.174.255
Region:	2
UBI:	602577245
Notice type:	Initial
Project Type:	Other Square Footage, Popcorn Ceiling
Supervisor:	Anthony Chase ()
Supervisor Phone:	Not reported
Certificate Status:	ACTIVE
Name:	Not reported
Address:	4755 FAUNTLEROY WAY SW
City,State,Zip:	SEATTLE, WA 98115
Facility Type:	Commercial
Parent ID:	0
Form ID:	90534##1427Affor972638
Notice Date:	09/15/2014
Start Date:	09/25/2014
Completion Date:	09/30/2014
Initial:	1
Amended:	Not reported
On Hold:	Not reported
Off Hold:	Not reported
Emergency:	Not reported
Site Hours Start:	8:00 AM
Site Hours End:	2:30 PM
Sunday:	Not reported

Map ID
Direction
Distance
Elevation

MAP FINDINGS

Site

Database(s)

EDR ID Number
EPA ID Number

HULING BROS CHEVROLET (Continued)

1001806466

Monday:	1
Tuesday:	1
Wednesday:	1
Thursday:	Not reported
Friday:	Not reported
Saturday:	Not reported
Contractor ID:	Not reported
Phone:	4255128750
Job Site CAS:	Anthony Chase
Project Form Email:	ci@affenv.net
Property Owner Name:	Not reported
Property Owner Agent:	Paul kemp
Property Owner Company:	Affordable Environmental, Inc (ABCN00001427)
Property Owner Address:	2811 Fairview Ave E, Suite 200
Property Owner City:	Seattle
Property Owner State:	WA
Property Owner Zip4:	98102
Property Owner Phone:	2063061900
Job Site Room:	Not reported
Facility Age:	1970's
Facility Size:	3200
Facility Remodel:	Not reported
Facility Demo:	1
Facility Repair:	Not reported
Facility Maint:	Not reported
Removed:	1
Encapsulated:	Not reported
Quantity Sq Ft:	170
Fireproofing:	Not reported
Popcorn Ceiling:	1
CAB:	Not reported
Sheet Vinyl:	Not reported
Asbestos Paper:	Not reported
Boiler Insulation:	Not reported
Duct Paper:	Not reported
VAT:	Not reported
Roofing:	Not reported
Sq Ft Other:	1
Sq Ft Other Text:	Window Putty
Quantity Lin Ft:	3200
Mag Pipe Insulation:	Not reported
Air Cell Pipe Insulation:	Not reported
Ducting Insulation:	Not reported
Cement Asbestos Pipe:	Not reported
Mudded Pipe Insulation:	Not reported
Duct Tape:	Not reported
Lin Ft Other1:	Not reported
Lin Ft Other1 Text:	Not reported
Lin Ft Other2:	Not reported
Lin Ft Other2 Text:	Not reported
Indoors:	1
Outdoors:	1
Neg Pres Enclosure:	1
Glove Bag:	Not reported
Mini Enclosure:	Not reported
Critical Barriers:	1
Wrap And Cut:	Not reported

Map ID
 Direction
 Distance
 Elevation

MAP FINDINGS

Site

Database(s)

EDR ID Number
 EPA ID Number

HULING BROS CHEVROLET (Continued)

1001806466

Wet Methods:	1
HEPA Vacuum:	1
MANUALMETHODS :	1
Other CM1:	Not reported
Other CM1 Text:	Not reported
Other CM2:	Not reported
Other CM2 Text:	Not reported
Half Mask APR:	Not reported
Full Face APR:	Not reported
PAPR:	Not reported
Type C Continuous:	1
Type C Pressure:	Not reported
Other Resp Pro:	1
Other Resp Pro Text:	PPE Pursuant to task
Comments:	Not reported
Date Time Submitted:	2014-09-15 13:08:00
Submitter IP Address:	67.183.174.255
Region:	2
UBI:	602577245
Notice type:	Initial
Project Type:	Other Square Footage, Popcorn Ceiling
Supervisor:	Anthony Chase ()
Supervisor Phone:	Not reported
Certificate Status:	ACTIVE
Name:	Not reported
Address:	4755 FAUNTLEROY WAY SW
City,State,Zip:	SEATTLE, WA 98116
Facility Type:	Commercial
Parent ID:	90534
Form ID:	90537##1427Affor973171
Notice Date:	09/15/2014
Start Date:	09/25/2014
Completion Date:	09/30/2014
Initial:	Not reported
Amended:	1
On Hold:	Not reported
Off Hold:	Not reported
Emergency:	Not reported
Site Hours Start:	8:00 AM
Site Hours End:	2:30 PM
Sunday:	Not reported
Monday:	1
Tuesday:	1
Wednesday:	1
Thursday:	Not reported
Friday:	Not reported
Saturday:	Not reported
Contractor ID:	Not reported
Phone:	4255128750
Job Site CAS:	Anthony Chase
Project Form Email:	ci@affenv.net
Property Owner Name:	Not reported
Property Owner Agent:	Paul kemp
Property Owner Company:	Affordable Environmental, Inc (ABCN00001427)
Property Owner Address:	2811 Fairview Ave E, Suite 200
Property Owner City:	Seattle

Map ID
Direction
Distance
Elevation

MAP FINDINGS

Site

Database(s)

EDR ID Number
EPA ID Number

HULING BROS CHEVROLET (Continued)

1001806466

Property Owner State:	WA
Property Owner Zip4:	98102
Property Owner Phone:	2063061900
Job Site Room:	Not reported
Facility Age:	1970's
Facility Size:	3200
Facility Remodel:	Not reported
Facility Demo:	1
Facility Repair:	Not reported
Facility Maint:	Not reported
Removed:	1
Encapsulated:	Not reported
Quantity Sq Ft:	170
Fireproofing:	Not reported
Popcorn Ceiling:	1
CAB:	Not reported
Sheet Vinyl:	Not reported
Asbestos Paper:	Not reported
Boiler Insulation:	Not reported
Duct Paper:	Not reported
VAT:	Not reported
Roofing:	Not reported
Sq Ft Other:	1
Sq Ft Other Text:	Window Putty
Quantity Lin Ft:	3200
Mag Pipe Insulation:	Not reported
Air Cell Pipe Insulation:	Not reported
Ducting Insulation:	Not reported
Cement Asbestos Pipe:	Not reported
Mudded Pipe Insulation:	Not reported
Duct Tape:	Not reported
Lin Ft Other1:	Not reported
Lin Ft Other1 Text:	Not reported
Lin Ft Other2:	Not reported
Lin Ft Other2 Text:	Not reported
Indoors:	1
Outdoors:	1
Neg Pres Enclosure:	1
Glove Bag:	Not reported
Mini Enclosure:	Not reported
Critical Barriers:	1
Wrap And Cut:	Not reported
Wet Methods:	1
HEPA Vacuum:	1
MANUALMETHODS :	1
Other CM1:	Not reported
Other CM1 Text:	Not reported
Other CM2:	Not reported
Other CM2 Text:	Not reported
Half Mask APR:	Not reported
Full Face APR:	Not reported
PAPR:	Not reported
Type C Continuous:	1
Type C Pressure:	Not reported
Other Resp Pro:	1
Other Resp Pro Text:	PPE Pursuant to task
Comments:	Not reported

Map ID
Direction
Distance
Elevation

MAP FINDINGS

Site

Database(s)

EDR ID Number
EPA ID Number

HULING BROS CHEVROLET (Continued)

1001806466

Date Time Submitted: 2014-09-15 13:16:02
Submitter IP Address: 67.183.174.255
Region: 2
UBI: 602577245
Notice type: Initial
Project Type: Other Square Footage, Popcorn Ceiling
Supervisor: Anthony Chase ()
Supervisor Phone: Not reported
Certificate Status: ACTIVE

WA MANIFEST:

Name: HULING BROS CHEVROLET
Address: 4755 FAUNTLEROY WAY SW
City,State,Zip: SEATTLE, WA 98118
Facility Address 2: Not reported
Facility ID: 26131615
EPA ID: WAD980987465
NAICS: 44111
State Waste Code Desc: Not reported
Federal Waste Code Desc: Not reported
Form Comm: Not reported
Data Year: Not reported
Permit by Rule: No
Mailing Address 2: Not reported
Treatment by Generator: No
Mixed Radioactive Waste: No
Importer of Hazardous Waste: No
Immediate Recycler: No
Treatment/Storage/Disposal/Recycling Facility: No
Generator of Dangerous Fuel Waste: No
Generator Marketing to Burner: No
Other Marketers (i.e., blender, distributor, etc.): No
Utility Boiler Burner: No
Industry Boiler Burner: No
Industrial Furnace: No
Smelter Defferal: No
Universal Waste: Not reported
Off-Specification: Not reported
LN Address 2: Not reported
Tax Reg #: 178094608
Business Type: automotive dealership
Mail Name: Hurling Bros Chevrolet
Mailing Address: 4755 Fauntleroy Way SW
Mailing City,State,Zip: SEATTLE, WA 98116-4503
Legal Organization Name: Huling Bros Chevrolet
Legal Organization Type: Private
Legal Contact: Steve Huling
Legal Address: 4755 Fauntleroy Way SW
Legal Address 2: Not reported
Legal City,State,Zip: SEATTLE, WA 98116-4503
Legal Phone Number: (206)938-6111
Legal Effective Date: 09/26/1998
Land Organization Name: Not reported
Land Organization Type: Private
Land Contact: Steve Huling
Land Address: 4755 Fauntleroy Way SW
Land City,State,Zip: SEATTLE, WA 98116-4503

Map ID
 Direction
 Distance
 Elevation

MAP FINDINGS

Site

Database(s)

EDR ID Number
 EPA ID Number

HULING BROS CHEVROLET (Continued)

1001806466

Land Phone Number:	(206)938-6111
Operator Organization Name:	Huling Bros Chevrolet
Operator Organization Type:	Private
Operator:	Not reported
Operator Address:	4755 Fautleroy Way SW
Operator Address 2:	Not reported
Operator City,State,Zip:	SEATTLE, WA 98116-4503
Operator Phone Number:	(206)938-6666
Operator Effective Date:	09/06/1998
Site Contact:	Rick Shelton
Site Contact Address:	4755 Fautleroy Way SW
Contact City,State,Zip:	SEATTLE, WA 98116-4503
Site Contact Phone Number:	(206)638-6660
Site Contact Email:	Not reported
Gen Status Code:	SQG
Monthly Generation:	No
Batch Generation:	Yes
One Time Generation:	No
Transport Own Waste:	No
Tranports Other Waste:	No
Recycler Onsite:	No
Transfer Facility:	No
Other Exemption:	Not reported
UW Battery Gen:	No
Used Oil Transporter:	No
Used Oil Transfer Facility:	No
Used Oil Processor:	No
Used Oil Refiner:	No
Used Oil Fuel Marketer Directs Shipments:	No
Used Oil Fuel Marketer Meets Specs:	No
Site Contact Address 2:	Not reported
SIC Code:	Not reported
CRK Number:	Not reported
Active:	Not reported
CAS Number:	Not reported
Chemical Name:	Not reported
EHS:	Not reported
EHS CAS Number:	Not reported
EHS Name:	Not reported

I58
NE
 < 1/8
 0.090 mi.
 477 ft.

ED S AUTO REBUILD INC
4510 37TH AVE SW
SEATTLE, WA
 Site 3 of 12 in cluster I

EDR Hist Auto **1009373948**
 N/A

Relative:
Lower

EDR Hist Auto

Actual:
 248 ft.

Year:	Name:	Type:
1955	FRED S AUTO REBUILD	AUTOMOBILE REPAIRING
1960	FRED S AUTO REBUILD	AUTOMOBILE REPAIRING
1966	ED S AUTO REBUILD INC	AUTOMOBILE REPAIRING

MAP FINDINGS

Map ID
Direction
Distance
Elevation

Site

Database(s)

EDR ID Number
EPA ID Number

I59
NNE
< 1/8
0.098 mi.
517 ft.

JIM S SHELL
4479 FAUNTLEROY WAY SW
SEATTLE, WA

EDR Hist Auto **1009373754**
N/A

Site 4 of 12 in cluster I

Relative: EDR Hist Auto
Lower

Actual: 247 ft.	Year: Name: 1966 SHELL SERVICE STATION 1970 JIM S SHELL	Type: GASOLINE STATIONS GASOLINE STATIONS
----------------------------------	--	---

I60
NNE
< 1/8
0.104 mi.
550 ft.

JOHNSTON ROY E
4459 FAUNTLEROY AVE
SEATTLE, WA

EDR Hist Auto **1009373715**
N/A

Site 5 of 12 in cluster I

Relative: EDR Hist Auto
Lower

Actual: 246 ft.	Year: Name: 1935 JOHNSTON ROY E	Type: AUTOMOBILE REPAIRING
----------------------------------	--	-------------------------------

J61
SW
< 1/8
0.105 mi.
552 ft.

SKS SHELL REDEVELOPMENT
4724 40TH SW
SEATTLE, WA 98116

VCP **S124435077**
N/A

Site 4 of 5 in cluster J

Relative: VCP:
Higher

Actual: Name: SKS SHELL REDEVELOPMENT
277 ft. Address: 4724 40TH SW
City,State,Zip: SEATTLE, WA 98116
edr_fstat: WA
edr_fzip: 98116
edr_fcnty: KING
edr_zip: Not reported
Facility ID: 58619333
VCP Status: Cleanup Started
Past VCP: TRUE
Current VCP: Not reported
NFA Type: SEATTLE, WA 98116
Date NFA: SEATTLE, WA 98116
Rank: SEATTLE, WA 98116
Cleanup Siteid: 11992
Contaminant Name: Benzene
Soil: Confirmed Above Cleanup Levels

Name: SKS SHELL REDEVELOPMENT
Address: 4724 40TH SW
City,State,Zip: SEATTLE, WA 98116
edr_fstat: WA
edr_fzip: 98116
edr_fcnty: KING
edr_zip: Not reported
Facility ID: 58619333
VCP Status: Cleanup Started
Past VCP: TRUE

Map ID
 Direction
 Distance
 Elevation

MAP FINDINGS

Site

Database(s)

EDR ID Number
 EPA ID Number

SKS SHELL REDEVELOPMENT (Continued)

S124435077

Current VCP: Not reported
 NFA Type: SEATTLE, WA 98116
 Date NFA: SEATTLE, WA 98116
 Rank: SEATTLE, WA 98116
 Cleanup Siteid: 11992
 Contaminant Name: Other Non-Halogenated Organics
 Soil: Confirmed Above Cleanup Levels

Name: SKS SHELL REDEVELOPMENT
 Address: 4724 40TH SW
 City,State,Zip: SEATTLE, WA 98116
 edr_fstat: WA
 edr_fzip: 98116
 edr_fcnty: KING
 edr_zip: Not reported
 Facility ID: 58619333
 VCP Status: Cleanup Started
 Past VCP: TRUE
 Current VCP: Not reported
 NFA Type: SEATTLE, WA 98116
 Date NFA: SEATTLE, WA 98116
 Rank: SEATTLE, WA 98116
 Cleanup Siteid: 11992
 Contaminant Name: Petroleum-Diesel
 Soil: Confirmed Above Cleanup Levels

Name: SKS SHELL REDEVELOPMENT
 Address: 4724 40TH SW
 City,State,Zip: SEATTLE, WA 98116
 edr_fstat: WA
 edr_fzip: 98116
 edr_fcnty: KING
 edr_zip: Not reported
 Facility ID: 58619333
 VCP Status: Cleanup Started
 Past VCP: TRUE
 Current VCP: Not reported
 NFA Type: SEATTLE, WA 98116
 Date NFA: SEATTLE, WA 98116
 Rank: SEATTLE, WA 98116
 Cleanup Siteid: 11992
 Contaminant Name: Petroleum-Gasoline
 Soil: Confirmed Above Cleanup Levels

J62
SW
< 1/8
0.105 mi.
552 ft.
Relative:
Higher
Actual:
277 ft.

HULING BROS INC BODY SHOP
4724 40TH SW
SEATTLE, WA 98116
 Site 5 of 5 in cluster J

CSCSL:
 Name: SKS SHELL REDEVELOPMENT
 Address: 4724 40TH SW
 City,State,Zip: SEATTLE, WA 98116
 Facility ID: 58619333
 Region: Northwest
 Lat/Long: 47.560219388911 / -122.3824335237

CSCSL 1001806558
ALLSITES WAD988470803
 RCRA NonGen / NLR
 FINDS
 ECHO
 MANIFEST

Map ID
Direction
Distance
Elevation

MAP FINDINGS

Site

Database(s)

EDR ID Number
EPA ID Number

HULING BROS INC BODY SHOP (Continued)

1001806558

Clean Up Siteid: 11992
Site Status: Cleanup Started
Contaminant Name: Benzene
Alternate Site Names: Huling Bros Inc Body Shop
Site Rank: Not reported
Has Institutional Control: Not reported
Past VCP: True
Current VCP: Not reported
Ground Water: Confirmed Above Cleanup Levels
Surface Water: Not reported
Soil: Confirmed Above Cleanup Levels
Sediment: Not reported
Air: Not reported
Bedrock: Not reported
Responsible Unit: Northwest

Name: SKS SHELL REDEVELOPMENT
Address: 4724 40TH SW
City,State,Zip: SEATTLE, WA 98116
Facility ID: 58619333
Region: Northwest
Lat/Long: 47.560219388911 / -122.3824335237
Clean Up Siteid: 11992
Site Status: Cleanup Started
Contaminant Name: Other Non-Halogenated Organics
Alternate Site Names: Huling Bros Inc Body Shop
Site Rank: Not reported
Has Institutional Control: Not reported
Past VCP: True
Current VCP: Not reported
Ground Water: Confirmed Above Cleanup Levels
Surface Water: Not reported
Soil: Confirmed Above Cleanup Levels
Sediment: Not reported
Air: Not reported
Bedrock: Not reported
Responsible Unit: Northwest

Name: SKS SHELL REDEVELOPMENT
Address: 4724 40TH SW
City,State,Zip: SEATTLE, WA 98116
Facility ID: 58619333
Region: Northwest
Lat/Long: 47.560219388911 / -122.3824335237
Clean Up Siteid: 11992
Site Status: Cleanup Started
Contaminant Name: Petroleum-Diesel
Alternate Site Names: Huling Bros Inc Body Shop
Site Rank: Not reported
Has Institutional Control: Not reported
Past VCP: True
Current VCP: Not reported
Ground Water: Confirmed Above Cleanup Levels
Surface Water: Not reported
Soil: Confirmed Above Cleanup Levels
Sediment: Not reported
Air: Not reported

Map ID
Direction
Distance
Elevation

MAP FINDINGS

Site

Database(s)

EDR ID Number
EPA ID Number

HULING BROS INC BODY SHOP (Continued)

1001806558

Bedrock: Not reported
Responsible Unit: Northwest

Name: SKS SHELL REDEVELOPMENT
Address: 4724 40TH SW
City,State,Zip: SEATTLE, WA 98116
Facility ID: 58619333
Region: Northwest
Lat/Long: 47.560219388911 / -122.3824335237
Clean Up Siteid: 11992
Site Status: Cleanup Started
Contaminant Name: Petroleum-Gasoline
Alternate Site Names: Huling Bros Inc Body Shop
Site Rank: Not reported
Has Institutional Control: Not reported
Past VCP: True
Current VCP: Not reported
Ground Water: Confirmed Above Cleanup Levels
Surface Water: Not reported
Soil: Confirmed Above Cleanup Levels
Sediment: Not reported
Air: Not reported
Bedrock: Not reported
Responsible Unit: Northwest

ALLSITES:

Name: HULING BROS INC BODY SHOP
Facility Id: 58619333

Interaction: 102716
Interaction 1: I
Interaction 2: VOLCLNST
Ecology Program: TOXICS
Program Data: ISIS
Facility Alt.: Huling Bros Inc Body Shop
Program ID: NW2649
Date Interaction: 2012-10-17 00:00:00
Date Interaction 3: Voluntary Cleanup Sites
Latitude: 47.560214037000001
Longitude: -122.382407106

Interaction: 53287
Interaction 1: I
Interaction 2: HWP
Ecology Program: HAZWASTE
Program Data: HWPPRT
Facility Alt.: Not reported
Program ID: WAD988470803
Date Interaction: 1993-01-01 00:00:00
Date Interaction 3: Hazardous Waste Planner
Latitude: 47.560214037000001
Longitude: -122.382407106

Interaction: 53286
Interaction 1: I

Map ID
Direction
Distance
Elevation

MAP FINDINGS

Site

Database(s)

EDR ID Number
EPA ID Number

HULING BROS INC BODY SHOP (Continued)

1001806558

Interaction 2: HWG
Ecology Program: HAZWASTE
Program Data: TURBOWASTE
Facility Alt.: Not reported
Program ID: WAD988470803
Date Interaction: 1990-01-19 00:00:00
Date Interaction 3: Hazardous Waste Generator
Latitude: 47.560214037000001
Longitude: -122.382407106

RCRA NonGen / NLR:

Date Form Received by Agency: 20060315
Handler Name: HULING BROS INC BODY SHOP
Handler Address: 4724 40TH SW
Handler City,State,Zip: SEATTLE, WA 98116
EPA ID: WAD988470803
Contact Name: LLOYD LIGHT
Contact Address: 4724 40TH AVE SW
Contact City,State,Zip: SEATTLE, WA 98116
Contact Telephone: 206-938-6662
Contact Fax: Not reported
Contact Email: Not reported
Contact Title: Not reported
EPA Region: 10
Land Type: Private
Federal Waste Generator Description: Not a generator, verified
Non-Notifier: Not reported
Biennial Report Cycle: Not reported
Accessibility: Not reported
Active Site Indicator: Not reported
State District Owner: WA
State District: NWRO
Mailing Address: 4724 40TH AVE SW
Mailing City,State,Zip: SEATTLE, WA 98116
Owner Name: HULING BROS INC BODY SHOP
Owner Type: Private
Operator Name: LIGHT, LLOYD
Operator Type: Private
Short-Term Generator Activity: No
Importer Activity: No
Mixed Waste Generator: No
Transporter Activity: No
Transfer Facility Activity: No
Recycler Activity with Storage: No
Small Quantity On-Site Burner Exemption: No
Smelting Melting and Refining Furnace Exemption: No
Underground Injection Control: No
Off-Site Waste Receipt: No
Universal Waste Indicator: No
Universal Waste Destination Facility: No
Federal Universal Waste: No
Active Site Fed-Reg Treatment Storage and Disposal Facility: Not reported
Active Site Converter Treatment storage and Disposal Facility: Not reported
Active Site State-Reg Treatment Storage and Disposal Facility: Not reported
Active Site State-Reg Handler: ---
Federal Facility Indicator: Not reported

Map ID
Direction
Distance
Elevation

MAP FINDINGS

Site

Database(s)

EDR ID Number
EPA ID Number

HULING BROS INC BODY SHOP (Continued)

1001806558

Hazardous Secondary Material Indicator:	NN
Sub-Part K Indicator:	Not reported
Commercial TSD Indicator:	No
Treatment Storage and Disposal Type:	Not reported
2018 GPRA Permit Baseline:	Not on the Baseline
2018 GPRA Renewals Baseline:	Not on the Baseline
Permit Renewals Workload Universe:	Not reported
Permit Workload Universe:	Not reported
Permit Progress Universe:	Not reported
Post-Closure Workload Universe:	Not reported
Closure Workload Universe:	Not reported
202 GPRA Corrective Action Baseline:	No
Corrective Action Workload Universe:	No
Subject to Corrective Action Universe:	No
Non-TSDFs Where RCRA CA has Been Imposed Universe:	No
TSDFs Potentially Subject to CA Under 3004 (u)/(v) Universe:	No
TSDFs Only Subject to CA under Discretionary Auth Universe:	No
Corrective Action Priority Ranking:	No NCAPS ranking
Environmental Control Indicator:	No
Institutional Control Indicator:	No
Human Exposure Controls Indicator:	N/A
Groundwater Controls Indicator:	N/A
Operating TSDF Universe:	Not reported
Full Enforcement Universe:	Not reported
Significant Non-Complier Universe:	No
Unaddressed Significant Non-Complier Universe:	No
Addressed Significant Non-Complier Universe:	No
Significant Non-Complier With a Compliance Schedule Universe:	No
Financial Assurance Required:	Not reported
Handler Date of Last Change:	20180509
Recognized Trader-Importer:	No
Recognized Trader-Exporter:	No
Importer of Spent Lead Acid Batteries:	No
Exporter of Spent Lead Acid Batteries:	No
Recycler Activity Without Storage:	No
Manifest Broker:	No
Sub-Part P Indicator:	No

Biennial: List of Years

Year: 2005

[Click Here for Biennial Reporting System Data:](#)

Year: 2003

[Click Here for Biennial Reporting System Data:](#)

Handler - Owner Operator:

Owner/Operator Indicator:	Owner
Owner/Operator Name:	HULING BROS INC BODY SHOP
Legal Status:	Private
Date Became Current:	20010305
Date Ended Current:	Not reported
Owner/Operator Address:	4724 40TH AVE SW
Owner/Operator City,State,Zip:	SEATTLE, WA 98116
Owner/Operator Telephone:	206-938-6111
Owner/Operator Telephone Ext:	Not reported

Map ID
Direction
Distance
Elevation

MAP FINDINGS

Site

Database(s)

EDR ID Number
EPA ID Number

HULING BROS INC BODY SHOP (Continued)

1001806558

Owner/Operator Fax:	Not reported
Owner/Operator Email:	Not reported
Owner/Operator Indicator:	Owner
Owner/Operator Name:	HULING BROS INC BODY SHOP
Legal Status:	Private
Date Became Current:	Not reported
Date Ended Current:	Not reported
Owner/Operator Address:	4724 40TH SW
Owner/Operator City,State,Zip:	SEATTLE, WA 98116
Owner/Operator Telephone:	000-000-0000
Owner/Operator Telephone Ext:	Not reported
Owner/Operator Fax:	Not reported
Owner/Operator Email:	Not reported
Owner/Operator Indicator:	Owner
Owner/Operator Name:	HULING, STEVE
Legal Status:	Private
Date Became Current:	Not reported
Date Ended Current:	Not reported
Owner/Operator Address:	4545 FAUNTLEROY WAY SW
Owner/Operator City,State,Zip:	SEATTLE, WA 98126
Owner/Operator Telephone:	206-938-6111
Owner/Operator Telephone Ext:	Not reported
Owner/Operator Fax:	Not reported
Owner/Operator Email:	Not reported
Owner/Operator Indicator:	Operator
Owner/Operator Name:	LIGHT, LLOYD
Legal Status:	Private
Date Became Current:	Not reported
Date Ended Current:	Not reported
Owner/Operator Address:	4724 40TH AVE SW
Owner/Operator City,State,Zip:	SEATTLE, WA 98116
Owner/Operator Telephone:	206-938-6662
Owner/Operator Telephone Ext:	Not reported
Owner/Operator Fax:	Not reported
Owner/Operator Email:	Not reported
Owner/Operator Indicator:	Owner
Owner/Operator Name:	HULING BROS INC BODY SHOP
Legal Status:	Private
Date Became Current:	Not reported
Date Ended Current:	Not reported
Owner/Operator Address:	4724 40TH SW
Owner/Operator City,State,Zip:	SEATTLE, WA 98116
Owner/Operator Telephone:	000-000-0000
Owner/Operator Telephone Ext:	Not reported
Owner/Operator Fax:	Not reported
Owner/Operator Email:	Not reported
Owner/Operator Indicator:	Owner
Owner/Operator Name:	HULING BROS INC BODY SHOP
Legal Status:	Private
Date Became Current:	Not reported
Date Ended Current:	Not reported
Owner/Operator Address:	4724 40TH SW

Map ID
Direction
Distance
Elevation

MAP FINDINGS

Site

Database(s)

EDR ID Number
EPA ID Number

HULING BROS INC BODY SHOP (Continued)

1001806558

Owner/Operator City,State,Zip: SEATTLE, WA 98116
Owner/Operator Telephone: 000-000-0000
Owner/Operator Telephone Ext: Not reported
Owner/Operator Fax: Not reported
Owner/Operator Email: Not reported

Owner/Operator Indicator: Operator
Owner/Operator Name: LIGHT, LLOYD
Legal Status: Private
Date Became Current: Not reported
Date Ended Current: Not reported
Owner/Operator Address: 4724 40TH AVE SW
Owner/Operator City,State,Zip: SEATTLE, WA 98116
Owner/Operator Telephone: 206-938-6662
Owner/Operator Telephone Ext: Not reported
Owner/Operator Fax: Not reported
Owner/Operator Email: Not reported

Owner/Operator Indicator: Owner
Owner/Operator Name: HULING BROS INC BODY SHOP
Legal Status: Private
Date Became Current: 20010305
Date Ended Current: Not reported
Owner/Operator Address: 4724 40TH AVE SW
Owner/Operator City,State,Zip: SEATTLE, WA 98116
Owner/Operator Telephone: 206-938-6111
Owner/Operator Telephone Ext: Not reported
Owner/Operator Fax: Not reported
Owner/Operator Email: Not reported

Owner/Operator Indicator: Operator
Owner/Operator Name: LIGHT, LLOYD
Legal Status: Private
Date Became Current: Not reported
Date Ended Current: Not reported
Owner/Operator Address: 4724 40TH AVE SW
Owner/Operator City,State,Zip: SEATTLE, WA 98116
Owner/Operator Telephone: 206-938-6662
Owner/Operator Telephone Ext: Not reported
Owner/Operator Fax: Not reported
Owner/Operator Email: Not reported

Owner/Operator Indicator: Owner
Owner/Operator Name: HULING BROS INC BODY SHOP
Legal Status: Private
Date Became Current: Not reported
Date Ended Current: Not reported
Owner/Operator Address: 4724 40TH SW
Owner/Operator City,State,Zip: SEATTLE, WA 98116
Owner/Operator Telephone: 000-000-0000
Owner/Operator Telephone Ext: Not reported
Owner/Operator Fax: Not reported
Owner/Operator Email: Not reported

Owner/Operator Indicator: Owner
Owner/Operator Name: HULING BROS INC BODY SHOP
Legal Status: Private

Map ID
Direction
Distance
Elevation

MAP FINDINGS

Site

Database(s)

EDR ID Number
EPA ID Number

HULING BROS INC BODY SHOP (Continued)

1001806558

Date Became Current:	Not reported
Date Ended Current:	Not reported
Owner/Operator Address:	4724 40TH SW
Owner/Operator City,State,Zip:	SEATTLE, WA 98116
Owner/Operator Telephone:	000-000-0000
Owner/Operator Telephone Ext:	Not reported
Owner/Operator Fax:	Not reported
Owner/Operator Email:	Not reported
Owner/Operator Indicator:	Owner
Owner/Operator Name:	HULING BROS INC BODY SHOP
Legal Status:	Private
Date Became Current:	Not reported
Date Ended Current:	Not reported
Owner/Operator Address:	4724 40TH SW
Owner/Operator City,State,Zip:	SEATTLE, WA 98116
Owner/Operator Telephone:	000-000-0000
Owner/Operator Telephone Ext:	Not reported
Owner/Operator Fax:	Not reported
Owner/Operator Email:	Not reported
Owner/Operator Indicator:	Owner
Owner/Operator Name:	HULING BROS INC BODY SHOP
Legal Status:	Private
Date Became Current:	Not reported
Date Ended Current:	Not reported
Owner/Operator Address:	4724 40TH SW
Owner/Operator City,State,Zip:	SEATTLE, WA 98116
Owner/Operator Telephone:	000-000-0000
Owner/Operator Telephone Ext:	Not reported
Owner/Operator Fax:	Not reported
Owner/Operator Email:	Not reported
Owner/Operator Indicator:	Owner
Owner/Operator Name:	HULING, STEVE
Legal Status:	Private
Date Became Current:	Not reported
Date Ended Current:	Not reported
Owner/Operator Address:	4545 FAUNTLEROY WAY SW
Owner/Operator City,State,Zip:	SEATTLE, WA 98126
Owner/Operator Telephone:	206-938-6111
Owner/Operator Telephone Ext:	Not reported
Owner/Operator Fax:	Not reported
Owner/Operator Email:	Not reported
Owner/Operator Indicator:	Operator
Owner/Operator Name:	LLOYD LIGHT
Legal Status:	Private
Date Became Current:	19960917
Date Ended Current:	Not reported
Owner/Operator Address:	4724 40TH AVE SW
Owner/Operator City,State,Zip:	SEATTLE, WA 98116-4502
Owner/Operator Telephone:	Not reported
Owner/Operator Telephone Ext:	Not reported
Owner/Operator Fax:	Not reported
Owner/Operator Email:	Not reported

Map ID
Direction
Distance
Elevation

MAP FINDINGS

Site

Database(s)

EDR ID Number
EPA ID Number

HULING BROS INC BODY SHOP (Continued)

1001806558

Owner/Operator Indicator:	Operator
Owner/Operator Name:	LLOYD LIGHT
Legal Status:	Private
Date Became Current:	19960917
Date Ended Current:	Not reported
Owner/Operator Address:	4724 40TH AVE SW
Owner/Operator City,State,Zip:	SEATTLE, WA 98116-4502
Owner/Operator Telephone:	Not reported
Owner/Operator Telephone Ext:	Not reported
Owner/Operator Fax:	Not reported
Owner/Operator Email:	Not reported
Owner/Operator Indicator:	Operator
Owner/Operator Name:	HULING BROS INC BODY SHOP
Legal Status:	Private
Date Became Current:	Not reported
Date Ended Current:	Not reported
Owner/Operator Address:	4724 40TH AVE SW
Owner/Operator City,State,Zip:	SEATTLE, WA 98116-4502
Owner/Operator Telephone:	206-938-6111
Owner/Operator Telephone Ext:	Not reported
Owner/Operator Fax:	Not reported
Owner/Operator Email:	Not reported
Owner/Operator Indicator:	Operator
Owner/Operator Name:	HULING BROS INC BODY SHOP
Legal Status:	Private
Date Became Current:	Not reported
Date Ended Current:	Not reported
Owner/Operator Address:	4724 40TH SW
Owner/Operator City,State,Zip:	SEATTLE, WA 98116
Owner/Operator Telephone:	000-000-0000
Owner/Operator Telephone Ext:	Not reported
Owner/Operator Fax:	Not reported
Owner/Operator Email:	Not reported
Owner/Operator Indicator:	Operator
Owner/Operator Name:	HULING BROS INC BODY SHOP
Legal Status:	Private
Date Became Current:	Not reported
Date Ended Current:	Not reported
Owner/Operator Address:	4724 40TH SW
Owner/Operator City,State,Zip:	SEATTLE, WA 98116
Owner/Operator Telephone:	000-000-0000
Owner/Operator Telephone Ext:	Not reported
Owner/Operator Fax:	Not reported
Owner/Operator Email:	Not reported
Owner/Operator Indicator:	Operator
Owner/Operator Name:	LIGHT, LLOYD
Legal Status:	Private
Date Became Current:	Not reported
Date Ended Current:	Not reported
Owner/Operator Address:	4724 40TH AVE SW
Owner/Operator City,State,Zip:	SEATTLE, WA 98116
Owner/Operator Telephone:	206-938-6662
Owner/Operator Telephone Ext:	Not reported

Map ID
Direction
Distance
Elevation

MAP FINDINGS

Site

Database(s)

EDR ID Number
EPA ID Number

HULING BROS INC BODY SHOP (Continued)

1001806558

Owner/Operator Fax:	Not reported
Owner/Operator Email:	Not reported
Owner/Operator Indicator:	Owner
Owner/Operator Name:	HULING BROS INC BODY SHOP
Legal Status:	Private
Date Became Current:	20010305
Date Ended Current:	Not reported
Owner/Operator Address:	4545 FAUNTLEROY WAY SW
Owner/Operator City,State,Zip:	SEATTLE, WA 98126
Owner/Operator Telephone:	206-938-6111
Owner/Operator Telephone Ext:	Not reported
Owner/Operator Fax:	Not reported
Owner/Operator Email:	Not reported
Owner/Operator Indicator:	Owner
Owner/Operator Name:	HULING, STEVE
Legal Status:	Private
Date Became Current:	Not reported
Date Ended Current:	Not reported
Owner/Operator Address:	4545 FAUNTLEROY WAY SW
Owner/Operator City,State,Zip:	SEATTLE, WA 98126
Owner/Operator Telephone:	206-938-6111
Owner/Operator Telephone Ext:	Not reported
Owner/Operator Fax:	Not reported
Owner/Operator Email:	Not reported
Owner/Operator Indicator:	Owner
Owner/Operator Name:	HULING BROS INC BODY SHOP
Legal Status:	Private
Date Became Current:	20010305
Date Ended Current:	Not reported
Owner/Operator Address:	4545 FAUNTLEROY WAY SW
Owner/Operator City,State,Zip:	SEATTLE, WA 98126
Owner/Operator Telephone:	206-938-6111
Owner/Operator Telephone Ext:	Not reported
Owner/Operator Fax:	Not reported
Owner/Operator Email:	Not reported
Owner/Operator Indicator:	Operator
Owner/Operator Name:	LIGHT, LLOYD
Legal Status:	Private
Date Became Current:	Not reported
Date Ended Current:	Not reported
Owner/Operator Address:	4724 40TH AVE SW
Owner/Operator City,State,Zip:	SEATTLE, WA 98116
Owner/Operator Telephone:	206-938-6662
Owner/Operator Telephone Ext:	Not reported
Owner/Operator Fax:	Not reported
Owner/Operator Email:	Not reported
Owner/Operator Indicator:	Owner
Owner/Operator Name:	HULING, STEVE
Legal Status:	Private
Date Became Current:	Not reported
Date Ended Current:	Not reported
Owner/Operator Address:	4545 FAUNTLEROY WAY SW

Map ID
Direction
Distance
Elevation

MAP FINDINGS

Site

Database(s)

EDR ID Number
EPA ID Number

HULING BROS INC BODY SHOP (Continued)

1001806558

Owner/Operator City,State,Zip: SEATTLE, WA 98126
Owner/Operator Telephone: 206-938-6111
Owner/Operator Telephone Ext: Not reported
Owner/Operator Fax: Not reported
Owner/Operator Email: Not reported

Owner/Operator Indicator: Owner
Owner/Operator Name: HULING BROS INC BODY SHOP
Legal Status: Private
Date Became Current: 20010305
Date Ended Current: Not reported
Owner/Operator Address: 4724 40TH AVE SW
Owner/Operator City,State,Zip: SEATTLE, WA 98116-4502
Owner/Operator Telephone: Not reported
Owner/Operator Telephone Ext: Not reported
Owner/Operator Fax: Not reported
Owner/Operator Email: Not reported

Owner/Operator Indicator: Owner
Owner/Operator Name: HULING BROS INC H
Legal Status: Private
Date Became Current: 20010305
Date Ended Current: Not reported
Owner/Operator Address: 4724 40TH AVE SW
Owner/Operator City,State,Zip: SEATTLE, WA 98116-4502
Owner/Operator Telephone: 206-938-6111
Owner/Operator Telephone Ext: Not reported
Owner/Operator Fax: Not reported
Owner/Operator Email: Not reported

Owner/Operator Indicator: Operator
Owner/Operator Name: LLOYD L
Legal Status: Private
Date Became Current: 19960917
Date Ended Current: Not reported
Owner/Operator Address: 4724 40TH AVE SW
Owner/Operator City,State,Zip: SEATTLE, WA 98116-4502
Owner/Operator Telephone: 206-938-6662
Owner/Operator Telephone Ext: Not reported
Owner/Operator Fax: Not reported
Owner/Operator Email: Not reported

Owner/Operator Indicator: Operator
Owner/Operator Name: HULING BROS INC BODY SHOP
Legal Status: Private
Date Became Current: Not reported
Date Ended Current: Not reported
Owner/Operator Address: 4724 40TH SW
Owner/Operator City,State,Zip: SEATTLE, WA 98116
Owner/Operator Telephone: 000-000-0000
Owner/Operator Telephone Ext: Not reported
Owner/Operator Fax: Not reported
Owner/Operator Email: Not reported

Owner/Operator Indicator: Operator
Owner/Operator Name: LIGHT, LLOYD
Legal Status: Private

Map ID
Direction
Distance
Elevation

MAP FINDINGS

Site

Database(s)

EDR ID Number
EPA ID Number

HULING BROS INC BODY SHOP (Continued)

1001806558

Date Became Current:	Not reported
Date Ended Current:	Not reported
Owner/Operator Address:	4724 40TH AVE SW
Owner/Operator City,State,Zip:	SEATTLE, WA 98116
Owner/Operator Telephone:	206-938-6662
Owner/Operator Telephone Ext:	Not reported
Owner/Operator Fax:	Not reported
Owner/Operator Email:	Not reported
Owner/Operator Indicator:	Owner
Owner/Operator Name:	HULING BROS INC BODY SHOP
Legal Status:	Private
Date Became Current:	20010305
Date Ended Current:	Not reported
Owner/Operator Address:	4545 FAUNTLEROY WAY SW
Owner/Operator City,State,Zip:	SEATTLE, WA 98126
Owner/Operator Telephone:	206-938-6111
Owner/Operator Telephone Ext:	Not reported
Owner/Operator Fax:	Not reported
Owner/Operator Email:	Not reported
Owner/Operator Indicator:	Owner
Owner/Operator Name:	HULING, STEVE
Legal Status:	Private
Date Became Current:	Not reported
Date Ended Current:	Not reported
Owner/Operator Address:	4545 FAUNTLEROY WAY SW
Owner/Operator City,State,Zip:	SEATTLE, WA 98126
Owner/Operator Telephone:	206-938-6111
Owner/Operator Telephone Ext:	Not reported
Owner/Operator Fax:	Not reported
Owner/Operator Email:	Not reported
Owner/Operator Indicator:	Owner
Owner/Operator Name:	HULING BROS INC BODY SHOP
Legal Status:	Private
Date Became Current:	20010305
Date Ended Current:	Not reported
Owner/Operator Address:	4545 FAUNTLEROY WAY SW
Owner/Operator City,State,Zip:	SEATTLE, WA 98126-2739
Owner/Operator Telephone:	Not reported
Owner/Operator Telephone Ext:	Not reported
Owner/Operator Fax:	Not reported
Owner/Operator Email:	Not reported
Owner/Operator Indicator:	Owner
Owner/Operator Name:	HULING BROS INC BODY SHOP
Legal Status:	Private
Date Became Current:	Not reported
Date Ended Current:	Not reported
Owner/Operator Address:	4724 40TH SW
Owner/Operator City,State,Zip:	SEATTLE, WA 98116
Owner/Operator Telephone:	000-000-0000
Owner/Operator Telephone Ext:	Not reported
Owner/Operator Fax:	Not reported
Owner/Operator Email:	Not reported

Map ID
Direction
Distance
Elevation

MAP FINDINGS

Site

Database(s)

EDR ID Number
EPA ID Number

HULING BROS INC BODY SHOP (Continued)

1001806558

Owner/Operator Indicator: Owner
Owner/Operator Name: HULING BROS INC BODY SHOP
Legal Status: Private
Date Became Current: Not reported
Date Ended Current: Not reported
Owner/Operator Address: 4724 40TH SW
Owner/Operator City,State,Zip: SEATTLE, WA 98116
Owner/Operator Telephone: 000-000-0000
Owner/Operator Telephone Ext: Not reported
Owner/Operator Fax: Not reported
Owner/Operator Email: Not reported

Owner/Operator Indicator: Operator
Owner/Operator Name: LIGHT, LLOYD
Legal Status: Private
Date Became Current: Not reported
Date Ended Current: Not reported
Owner/Operator Address: 4724 40TH AVE SW
Owner/Operator City,State,Zip: SEATTLE, WA 98116
Owner/Operator Telephone: 206-938-6662
Owner/Operator Telephone Ext: Not reported
Owner/Operator Fax: Not reported
Owner/Operator Email: Not reported

Owner/Operator Indicator: Operator
Owner/Operator Name: LIGHT, LLOYD
Legal Status: Private
Date Became Current: Not reported
Date Ended Current: Not reported
Owner/Operator Address: 4724 40TH AVE SW
Owner/Operator City,State,Zip: SEATTLE, WA 98116
Owner/Operator Telephone: 206-938-6662
Owner/Operator Telephone Ext: Not reported
Owner/Operator Fax: Not reported
Owner/Operator Email: Not reported

Owner/Operator Indicator: Owner
Owner/Operator Name: HULING BROS INC BODY SHOP
Legal Status: Private
Date Became Current: Not reported
Date Ended Current: Not reported
Owner/Operator Address: 4724 40TH SW
Owner/Operator City,State,Zip: SEATTLE, WA 98116
Owner/Operator Telephone: 000-000-0000
Owner/Operator Telephone Ext: Not reported
Owner/Operator Fax: Not reported
Owner/Operator Email: Not reported

Owner/Operator Indicator: Operator
Owner/Operator Name: HULING BROS INC BODY SHOP
Legal Status: Private
Date Became Current: Not reported
Date Ended Current: Not reported
Owner/Operator Address: 4724 40TH SW
Owner/Operator City,State,Zip: SEATTLE, WA 98116
Owner/Operator Telephone: 000-000-0000
Owner/Operator Telephone Ext: Not reported

Map ID
Direction
Distance
Elevation

MAP FINDINGS

Site

Database(s)

EDR ID Number
EPA ID Number

HULING BROS INC BODY SHOP (Continued)

1001806558

Owner/Operator Fax:	Not reported
Owner/Operator Email:	Not reported
Owner/Operator Indicator:	Owner
Owner/Operator Name:	HULING, STEVE
Legal Status:	Private
Date Became Current:	Not reported
Date Ended Current:	Not reported
Owner/Operator Address:	4545 FAUNTLEROY WAY SW
Owner/Operator City,State,Zip:	SEATTLE, WA 98126
Owner/Operator Telephone:	206-938-6111
Owner/Operator Telephone Ext:	Not reported
Owner/Operator Fax:	Not reported
Owner/Operator Email:	Not reported
Owner/Operator Indicator:	Operator
Owner/Operator Name:	LIGHT, LLOYD
Legal Status:	Private
Date Became Current:	Not reported
Date Ended Current:	Not reported
Owner/Operator Address:	4724 40TH AVE SW
Owner/Operator City,State,Zip:	SEATTLE, WA 98116
Owner/Operator Telephone:	206-938-6662
Owner/Operator Telephone Ext:	Not reported
Owner/Operator Fax:	Not reported
Owner/Operator Email:	Not reported
Owner/Operator Indicator:	Owner
Owner/Operator Name:	HULING BROS INC BODY SHOP
Legal Status:	Private
Date Became Current:	20010305
Date Ended Current:	Not reported
Owner/Operator Address:	4545 FAUNTLEROY WAY SW
Owner/Operator City,State,Zip:	SEATTLE, WA 98126
Owner/Operator Telephone:	206-938-6111
Owner/Operator Telephone Ext:	Not reported
Owner/Operator Fax:	Not reported
Owner/Operator Email:	Not reported
Owner/Operator Indicator:	Operator
Owner/Operator Name:	LIGHT, LLOYD
Legal Status:	Private
Date Became Current:	Not reported
Date Ended Current:	Not reported
Owner/Operator Address:	4724 40TH AVE SW
Owner/Operator City,State,Zip:	SEATTLE, WA 98116
Owner/Operator Telephone:	206-938-6662
Owner/Operator Telephone Ext:	Not reported
Owner/Operator Fax:	Not reported
Owner/Operator Email:	Not reported
Owner/Operator Indicator:	Owner
Owner/Operator Name:	HULING, STEVE
Legal Status:	Private
Date Became Current:	Not reported
Date Ended Current:	Not reported
Owner/Operator Address:	4545 FAUNTLEROY WAY SW

Map ID
Direction
Distance
Elevation

MAP FINDINGS

Site

Database(s)

EDR ID Number
EPA ID Number

HULING BROS INC BODY SHOP (Continued)

1001806558

Owner/Operator City,State,Zip:	SEATTLE, WA 98126
Owner/Operator Telephone:	206-938-6111
Owner/Operator Telephone Ext:	Not reported
Owner/Operator Fax:	Not reported
Owner/Operator Email:	Not reported
Owner/Operator Indicator:	Owner
Owner/Operator Name:	HULING BROS INC BODY SHOP
Legal Status:	Private
Date Became Current:	20010305
Date Ended Current:	Not reported
Owner/Operator Address:	4724 40TH AVE SW
Owner/Operator City,State,Zip:	SEATTLE, WA 98116
Owner/Operator Telephone:	206-938-6111
Owner/Operator Telephone Ext:	Not reported
Owner/Operator Fax:	Not reported
Owner/Operator Email:	Not reported
Owner/Operator Indicator:	Owner
Owner/Operator Name:	HULING, STEVE
Legal Status:	Private
Date Became Current:	Not reported
Date Ended Current:	Not reported
Owner/Operator Address:	4545 FAUNTLEROY WAY SW
Owner/Operator City,State,Zip:	SEATTLE, WA 98126-2739
Owner/Operator Telephone:	206-938-6111
Owner/Operator Telephone Ext:	Not reported
Owner/Operator Fax:	Not reported
Owner/Operator Email:	Not reported
Owner/Operator Indicator:	Owner
Owner/Operator Name:	HULING, STEVE
Legal Status:	Private
Date Became Current:	Not reported
Date Ended Current:	Not reported
Owner/Operator Address:	4545 FAUNTLEROY WAY SW
Owner/Operator City,State,Zip:	SEATTLE, WA 98126
Owner/Operator Telephone:	206-938-6111
Owner/Operator Telephone Ext:	Not reported
Owner/Operator Fax:	Not reported
Owner/Operator Email:	Not reported
Owner/Operator Indicator:	Owner
Owner/Operator Name:	HULING BROS INC BODY SHOP
Legal Status:	Private
Date Became Current:	Not reported
Date Ended Current:	Not reported
Owner/Operator Address:	4724 40TH SW
Owner/Operator City,State,Zip:	SEATTLE, WA 98116
Owner/Operator Telephone:	000-000-0000
Owner/Operator Telephone Ext:	Not reported
Owner/Operator Fax:	Not reported
Owner/Operator Email:	Not reported
Owner/Operator Indicator:	Owner
Owner/Operator Name:	HULING BROS INC BODY SHOP
Legal Status:	Private

Map ID
Direction
Distance
Elevation

MAP FINDINGS

Site

Database(s)

EDR ID Number
EPA ID Number

HULING BROS INC BODY SHOP (Continued)

1001806558

Date Became Current:	Not reported
Date Ended Current:	Not reported
Owner/Operator Address:	4724 40TH SW
Owner/Operator City,State,Zip:	SEATTLE, WA 98116
Owner/Operator Telephone:	000-000-0000
Owner/Operator Telephone Ext:	Not reported
Owner/Operator Fax:	Not reported
Owner/Operator Email:	Not reported
Owner/Operator Indicator:	Owner
Owner/Operator Name:	HULING, STEVE
Legal Status:	Private
Date Became Current:	Not reported
Date Ended Current:	Not reported
Owner/Operator Address:	4545 FAUNTLEROY WAY SW
Owner/Operator City,State,Zip:	SEATTLE, WA 98126
Owner/Operator Telephone:	206-938-6111
Owner/Operator Telephone Ext:	Not reported
Owner/Operator Fax:	Not reported
Owner/Operator Email:	Not reported
Owner/Operator Indicator:	Owner
Owner/Operator Name:	HULING, STEVE
Legal Status:	Private
Date Became Current:	Not reported
Date Ended Current:	Not reported
Owner/Operator Address:	4545 FAUNTLEROY WAY SW
Owner/Operator City,State,Zip:	SEATTLE, WA 98126
Owner/Operator Telephone:	206-938-6111
Owner/Operator Telephone Ext:	Not reported
Owner/Operator Fax:	Not reported
Owner/Operator Email:	Not reported
Owner/Operator Indicator:	Operator
Owner/Operator Name:	LIGHT, LLOYD
Legal Status:	Private
Date Became Current:	Not reported
Date Ended Current:	Not reported
Owner/Operator Address:	4724 40TH AVE SW
Owner/Operator City,State,Zip:	SEATTLE, WA 98116
Owner/Operator Telephone:	206-938-6662
Owner/Operator Telephone Ext:	Not reported
Owner/Operator Fax:	Not reported
Owner/Operator Email:	Not reported
Owner/Operator Indicator:	Owner
Owner/Operator Name:	HULING, STEVE
Legal Status:	Private
Date Became Current:	Not reported
Date Ended Current:	Not reported
Owner/Operator Address:	4545 FAUNTLEROY WAY SW
Owner/Operator City,State,Zip:	SEATTLE, WA 98126
Owner/Operator Telephone:	206-938-6111
Owner/Operator Telephone Ext:	Not reported
Owner/Operator Fax:	Not reported
Owner/Operator Email:	Not reported

Map ID
Direction
Distance
Elevation

MAP FINDINGS

Site

Database(s)

EDR ID Number
EPA ID Number

HULING BROS INC BODY SHOP (Continued)

1001806558

Historic Generators:

Receive Date: 20060314
Handler Name: HULING BROS INC BODY SHOP
Federal Waste Generator Description: Not a generator, verified
State District Owner: WA
Large Quantity Handler of Universal Waste: No
Recognized Trader Importer: No
Recognized Trader Exporter: No
Spent Lead Acid Battery Importer: No
Spent Lead Acid Battery Exporter: No
Current Record: No
Non Storage Recycler Activity: Not reported
Electronic Manifest Broker: Not reported

Receive Date: 20060314
Handler Name: HULING BROS INC BODY SHOP
Federal Waste Generator Description: Not a generator, verified
State District Owner: WA
Large Quantity Handler of Universal Waste: No
Recognized Trader Importer: No
Recognized Trader Exporter: No
Spent Lead Acid Battery Importer: No
Spent Lead Acid Battery Exporter: No
Current Record: No
Non Storage Recycler Activity: Not reported
Electronic Manifest Broker: Not reported

Receive Date: 20060315
Handler Name: HULING BROS INC BODY SHOP
Federal Waste Generator Description: Not a generator, verified
State District Owner: WA
Large Quantity Handler of Universal Waste: No
Recognized Trader Importer: No
Recognized Trader Exporter: No
Spent Lead Acid Battery Importer: No
Spent Lead Acid Battery Exporter: No
Current Record: Yes
Non Storage Recycler Activity: Not reported
Electronic Manifest Broker: Not reported

Receive Date: 19941231
Handler Name: HULING BROS INC BODY SHOP
Federal Waste Generator Description: Small Quantity Generator
State District Owner: WA
Large Quantity Handler of Universal Waste: No
Recognized Trader Importer: No
Recognized Trader Exporter: No
Spent Lead Acid Battery Importer: No
Spent Lead Acid Battery Exporter: No
Current Record: No
Non Storage Recycler Activity: Not reported
Electronic Manifest Broker: Not reported

Receive Date: 19940101
Handler Name: HULING BROS INC BODY SHOP
Federal Waste Generator Description: Not a generator, verified
State District Owner: WA

Map ID
Direction
Distance
Elevation

MAP FINDINGS

Site

Database(s)

EDR ID Number
EPA ID Number

HULING BROS INC BODY SHOP (Continued)

1001806558

Large Quantity Handler of Universal Waste: No
Recognized Trader Importer: No
Recognized Trader Exporter: No
Spent Lead Acid Battery Importer: No
Spent Lead Acid Battery Exporter: No
Current Record: No
Non Storage Recycler Activity: Not reported
Electronic Manifest Broker: Not reported

Receive Date: 19950101
Handler Name: HULING BROS INC BODY SHOP
Federal Waste Generator Description: Not a generator, verified
State District Owner: WA
Large Quantity Handler of Universal Waste: No
Recognized Trader Importer: No
Recognized Trader Exporter: No
Spent Lead Acid Battery Importer: No
Spent Lead Acid Battery Exporter: No
Current Record: No
Non Storage Recycler Activity: Not reported
Electronic Manifest Broker: Not reported

Receive Date: 19960301
Handler Name: HULING BROS INC BODY SHOP
Federal Waste Generator Description: Small Quantity Generator
State District Owner: WA
Large Quantity Handler of Universal Waste: No
Recognized Trader Importer: No
Recognized Trader Exporter: No
Spent Lead Acid Battery Importer: No
Spent Lead Acid Battery Exporter: No
Current Record: No
Non Storage Recycler Activity: Not reported
Electronic Manifest Broker: Not reported

Receive Date: 19970304
Handler Name: HULING BROS INC BODY SHOP
Federal Waste Generator Description: Small Quantity Generator
State District Owner: WA
Large Quantity Handler of Universal Waste: No
Recognized Trader Importer: No
Recognized Trader Exporter: No
Spent Lead Acid Battery Importer: No
Spent Lead Acid Battery Exporter: No
Current Record: No
Non Storage Recycler Activity: Not reported
Electronic Manifest Broker: Not reported

Receive Date: 19980302
Handler Name: HULING BROS INC BODY SHOP
Federal Waste Generator Description: Conditionally Exempt Small Quantity Generator
State District Owner: WA
Large Quantity Handler of Universal Waste: No
Recognized Trader Importer: No
Recognized Trader Exporter: No
Spent Lead Acid Battery Importer: No
Spent Lead Acid Battery Exporter: No

Map ID
Direction
Distance
Elevation

MAP FINDINGS

Site

Database(s)

EDR ID Number
EPA ID Number

HULING BROS INC BODY SHOP (Continued)

1001806558

Current Record: No
Non Storage Recycler Activity: Not reported
Electronic Manifest Broker: Not reported

Receive Date: 19990326
Handler Name: HULING BROS INC BODY SHOP
Federal Waste Generator Description: Small Quantity Generator
State District Owner: WA
Large Quantity Handler of Universal Waste: No
Recognized Trader Importer: No
Recognized Trader Exporter: No
Spent Lead Acid Battery Importer: No
Spent Lead Acid Battery Exporter: No
Current Record: No
Non Storage Recycler Activity: Not reported
Electronic Manifest Broker: Not reported

Receive Date: 20000301
Handler Name: HULING BROS INC BODY SHOP
Federal Waste Generator Description: Small Quantity Generator
State District Owner: WA
Large Quantity Handler of Universal Waste: No
Recognized Trader Importer: No
Recognized Trader Exporter: No
Spent Lead Acid Battery Importer: No
Spent Lead Acid Battery Exporter: No
Current Record: No
Non Storage Recycler Activity: Not reported
Electronic Manifest Broker: Not reported

Receive Date: 20010305
Handler Name: HULING BROS INC BODY SHOP
Federal Waste Generator Description: Small Quantity Generator
State District Owner: WA
Large Quantity Handler of Universal Waste: No
Recognized Trader Importer: No
Recognized Trader Exporter: No
Spent Lead Acid Battery Importer: No
Spent Lead Acid Battery Exporter: No
Current Record: No
Non Storage Recycler Activity: Not reported
Electronic Manifest Broker: Not reported

Receive Date: 20020301
Handler Name: HULING BROS INC BODY SHOP
Federal Waste Generator Description: Conditionally Exempt Small Quantity Generator
State District Owner: WA
Large Quantity Handler of Universal Waste: No
Recognized Trader Importer: No
Recognized Trader Exporter: No
Spent Lead Acid Battery Importer: No
Spent Lead Acid Battery Exporter: No
Current Record: No
Non Storage Recycler Activity: Not reported
Electronic Manifest Broker: Not reported

Receive Date: 20030303

Map ID
Direction
Distance
Elevation

MAP FINDINGS

Site

Database(s)

EDR ID Number
EPA ID Number

HULING BROS INC BODY SHOP (Continued)

1001806558

Handler Name: HULING BROS INC BODY SHOP
Federal Waste Generator Description: Conditionally Exempt Small Quantity Generator
State District Owner: WA
Large Quantity Handler of Universal Waste: No
Recognized Trader Importer: No
Recognized Trader Exporter: No
Spent Lead Acid Battery Importer: No
Spent Lead Acid Battery Exporter: No
Current Record: No
Non Storage Recycler Activity: Not reported
Electronic Manifest Broker: Not reported

Receive Date: 20040303
Handler Name: HULING BROS INC BODY SHOP
Federal Waste Generator Description: Conditionally Exempt Small Quantity Generator
State District Owner: WA
Large Quantity Handler of Universal Waste: No
Recognized Trader Importer: No
Recognized Trader Exporter: No
Spent Lead Acid Battery Importer: No
Spent Lead Acid Battery Exporter: No
Current Record: No
Non Storage Recycler Activity: Not reported
Electronic Manifest Broker: Not reported

Receive Date: 20050303
Handler Name: HULING BROS INC BODY SHOP
Federal Waste Generator Description: Conditionally Exempt Small Quantity Generator
State District Owner: WA
Large Quantity Handler of Universal Waste: No
Recognized Trader Importer: No
Recognized Trader Exporter: No
Spent Lead Acid Battery Importer: No
Spent Lead Acid Battery Exporter: No
Current Record: No
Non Storage Recycler Activity: Not reported
Electronic Manifest Broker: Not reported

Receive Date: 20060314
Handler Name: HULING BROS INC BODY SHOP
Federal Waste Generator Description: Conditionally Exempt Small Quantity Generator
State District Owner: WA
Large Quantity Handler of Universal Waste: No
Recognized Trader Importer: No
Recognized Trader Exporter: No
Spent Lead Acid Battery Importer: No
Spent Lead Acid Battery Exporter: No
Current Record: No
Non Storage Recycler Activity: Not reported
Electronic Manifest Broker: Not reported

Receive Date: 20041231
Handler Name: HULING BROS INC BODY SHOP
Federal Waste Generator Description: Not a generator, verified
State District Owner: WA
Large Quantity Handler of Universal Waste: No
Recognized Trader Importer: No

Map ID
Direction
Distance
Elevation

MAP FINDINGS

Site

Database(s)

EDR ID Number
EPA ID Number

HULING BROS INC BODY SHOP (Continued)

1001806558

Recognized Trader Exporter: No
Spent Lead Acid Battery Importer: No
Spent Lead Acid Battery Exporter: No
Current Record: No
Non Storage Recycler Activity: Not reported
Electronic Manifest Broker: Not reported

Receive Date: 20051231
Handler Name: HULING BROS INC BODY SHOP
Federal Waste Generator Description: Not a generator, verified
State District Owner: WA
Large Quantity Handler of Universal Waste: No
Recognized Trader Importer: No
Recognized Trader Exporter: No
Spent Lead Acid Battery Importer: No
Spent Lead Acid Battery Exporter: No
Current Record: No
Non Storage Recycler Activity: Not reported
Electronic Manifest Broker: Not reported

List of NAICS Codes and Descriptions:

NAICS Code: 811121
NAICS Description: AUTOMOTIVE BODY, PAINT, AND INTERIOR REPAIR AND MAINTENANCE

Facility Has Received Notices of Violations:

Violations: No Violations Found

Evaluation Action Summary:

Evaluations: No Evaluations Found

FINDS:

Registry ID: 110005351680

Click Here:

Environmental Interest/Information System:

Washington Facility / Site Identification System (WA-FSIS) provides a means to query and display data maintained by the Washington Department of Ecology. This system contains key information for each facility/site that is currently, or has been, of interest to the Air Quality, Dam Safety, Hazardous Waste, Toxics Cleanup, and Water Quality Programs.

RCRAInfo is a national information system that supports the Resource Conservation and Recovery Act (RCRA) program through the tracking of events and activities related to facilities that generate, transport, and treat, store, or dispose of hazardous waste. RCRAInfo allows RCRA program staff to track the notification, permit, compliance, and corrective action activities required under RCRA.

Registry ID: 110070754914

Click Here:

Environmental Interest/Information System:

HAZARDOUS WASTE BIENNIAL REPORTER

Map ID
Direction
Distance
Elevation

MAP FINDINGS

Site

Database(s)

EDR ID Number
EPA ID Number

HULING BROS INC BODY SHOP (Continued)

1001806558

[Click this hyperlink](#) while viewing on your computer to access additional FINDS: detail in the EDR Site Report.

ECHO:

Envid: 1001806558
Registry ID: 110005351680
DFR URL: <http://echo.epa.gov/detailed-facility-report?fid=110005351680>
Name: HULING BROS INC BODY SHOP
Address: 4724 40TH SW
City,State,Zip: SEATTLE, WA 98116

WA MANIFEST:

Name: HULING BROS INC BODY SHOP
Address: 4724 40TH SW
City,State,Zip: SEATTLE, WA 98116
Facility Address 2: Not reported
Facility ID: 58619333
EPA ID: WAD988470803
NAICS: 811121
State Waste Code Desc: Not reported
Federal Waste Code Desc: Not reported
Form Comm: Not reported
Data Year: Not reported
Permit by Rule: No
Mailing Address 2: Not reported
Treatment by Generator: No
Mixed Radioactive Waste: No
Importer of Hazardous Waste: No
Immediate Recycler: No
Treatment/Storage/Disposal/Recycling Facility: No
Generator of Dangerous Fuel Waste: No
Generator Marketing to Burner: No
Other Marketers (i.e., blender, distributor, etc.): No
Utility Boiler Burner: No
Industry Boiler Burner: No
Industrial Furnace: No
Smelter Defferal: No
Universal Waste: Not reported
Off-Specification: Not reported
LN Address 2: Not reported
Tax Reg #: 178094608
Business Type: automotive body shop
Mail Name: Huling Bros Inc Body Shop
Mailing Address: 4724 40th Ave SW
Mailing City,State,Zip: SEATTLE, WA 98116-4502
Legal Organization Name: Huling Bros Inc Body Shop
Legal Organization Type: Private
Legal Contact: Not reported
Legal Address: 4724 40th Ave SW
Legal Address 2: Not reported
Legal City,State,Zip: SEATTLE, WA 98116-4502
Legal Phone Number: (206)938-6111
Legal Effective Date: 03/05/2001
Land Organization Name: Not reported
Land Organization Type: Private
Land Contact: Steve Huling

Map ID
 Direction
 Distance
 Elevation

MAP FINDINGS

Site

Database(s)

EDR ID Number
 EPA ID Number

HULING BROS INC BODY SHOP (Continued)

1001806558

Land Address:	4545 Fautleroy Way SW
Land City,State,Zip:	SEATTLE, WA 98126-2739
Land Phone Number:	(206)938-6111
Operator Organization Name:	Not reported
Operator Organization Type:	Private
Operator:	Lloyd Light
Operator Address:	4724 40th Ave SW
Operator Address 2:	Not reported
Operator City,State,Zip:	SEATTLE, WA 98116-4502
Operator Phone Number:	(206)938-6662
Operator Effective Date:	09/17/1996
Site Contact:	Lloyd Light
Site Contact Address:	4724 40th Ave SW
Contact City,State,Zip:	SEATTLE, WA 98116-4502
Site Contact Phone Number:	(206)938-6662
Site Contact Email:	Not reported
Gen Status Code:	SQG
Monthly Generation:	No
Batch Generation:	Yes
One Time Generation:	No
Transport Own Waste:	No
Tranports Other Waste:	No
Recycler Onsite:	Yes
Transfer Facility:	No
Other Exemption:	Not reported
UW Battery Gen:	No
Used Oil Transporter:	No
Used Oil Transfer Facility:	No
Used Oil Processor:	No
Used Oil Refiner:	No
Used Oil Fuel Marketer Directs Shipments:	No
Used Oil Fuel Marketer Meets Specs:	No
Site Contact Address 2:	Not reported
SIC Code:	Not reported
CRK Number:	Not reported
Active:	Not reported
CAS Number:	Not reported
Chemical Name:	Not reported
EHS:	Not reported
EHS CAS Number:	Not reported
EHS Name:	Not reported

I63
NE
 < 1/8
 0.105 mi.
 554 ft.
 Relative:
 Lower
 Actual:
 242 ft.

WEST SEATTLE BRAKE SERVICE
4464 37TH AVE SW
SEATTLE, WA

Site 6 of 12 in cluster I

EDR Hist Auto

EDR Hist Auto 1009373730
N/A

Year:	Name:	Type:
1955	WEST SEATTLE BRAKE SERVICE	AUTOMOBILE REPAIRING
1969	WEST SEATTLE BRAKE SERVICE	Automotive Repair Shops, NEC
1970	WEST SEATTLE BRAKE SERVICE	Automotive Repair Shops, NEC
1971	WEST SEATTLE BRAKE SERVICE	Automotive Repair Shops, NEC
1972	WEST SEATTLE BRAKE SERVICE	Automotive Repair Shops, NEC
1973	WEST SEATTLE BRAKE SERVICE	Automotive Repair Shops, NEC
1974	WEST SEATTLE BRAKE SERVICE	Automotive Repair Shops, NEC

Map ID
 Direction
 Distance
 Elevation

MAP FINDINGS

Site

Database(s)

EDR ID Number
 EPA ID Number

WEST SEATTLE BRAKE SERVICE (Continued)

1009373730

1975	WEST SEATTLE BRAKE SERVICE	Automotive Repair Shops, NEC
1992	WEST SEATTLE BRAKE SERVICE	Automotive Repair Shops, NEC
1993	WEST SEATTLE BRAKE SERVICE	Automotive Repair Shops, NEC
1994	WEST SEATTLE BRAKE SERVICE	Automotive Repair Shops, NEC
1995	WEST SEATTLE BRAKE SERVICE	Automotive Repair Shops, NEC
1996	WEST SEATTLE BRAKE SERVICE	Automotive Repair Shops, NEC
1997	WEST SEATTLE BRAKE SERVICE	Automotive Repair Shops, NEC
1998	WEST SEATTLE BRAKE SERVICE	Automotive Repair Shops, NEC
1999	WEST SEATTLE BRAKE SERVICE	Automotive Repair Shops, NEC
2000	WEST SEATTLE BRAKE SERVICE	Automotive Repair Shops, NEC
2001	WEST SEATTLE BRAKE SERVICE	Automotive Repair Shops, NEC
2002	WEST SEATTLE BRAKE SERVICE	Automotive Repair Shops, NEC
2003	WEST SEATTLE BRAKE SERVICE	Automotive Repair Shops, NEC
2004	WEST SEATTLE BRAKE SERVICE	Automotive Repair Shops, NEC
2005	WEST SEATTLE BRAKE SERVICE	Automotive Repair Shops, NEC
2006	WEST SEATTLE BRAKE SERVICE	Automotive Repair Shops, NEC
2007	WEST SEATTLE BRAKE SERVICE	Automotive Repair Shops, NEC
2008	WEST SEATTLE BRAKE SERVICE	Automotive Repair Shops, NEC
2009	WEST SEATTLE BRAKE SERVICE	Automotive Repair Shops, NEC
2010	WEST SEATTLE BRAKE SERVICE	Automotive Repair Shops, NEC
2011	WEST SEATTLE BRAKE SERVICE	Automotive Repair Shops, NEC
2012	WEST SEATTLE BRAKE SERVICE	Automotive Repair Shops, NEC
2013	WEST SEATTLE BRAKE SERVICE	Automotive Repair Shops, NEC
2014	WEST SEATTLE BRAKE SERVICE	Automotive Repair Shops, NEC

K64
East
 < 1/8
 0.105 mi.
 555 ft.

WESTSIDE IMPORT REPAIR
3606 SW ALASKA ST
SEATTLE, WA

EDR Hist Auto **1009370276**
 N/A

Site 1 of 6 in cluster K

Relative:
Higher

EDR Hist Auto

Actual:
 263 ft.

Year:	Name:	Type:
1980	WESTAIDE IMPORT REPAIR	AUTOMOBILE REPAIRING
1982	WESTSIDE IMPORT REPAIR	General Automotive Repair Shops
1983	WESTSIDE IMPORT REPAIR	General Automotive Repair Shops
1985	WESTSIDE IMPORT REPAIR	General Automotive Repair Shops
1986	WESTSIDE IMPORT REPAIR	AUTOMOBILE REPAIRING
1986	WESTSIDE IMPORT REPAIR	General Automotive Repair Shops
1987	WESTSIDE IMPORT REPAIR	General Automotive Repair Shops
1988	WESTSIDE IMPORT REPAIR	General Automotive Repair Shops
1989	WESTSIDE IMPORT REPAIR	General Automotive Repair Shops
1990	WESTSIDE IMPORT REPAIR	AUTOMOBILE REPAIRING
1990	WESTSIDE IMPORT REPAIR	General Automotive Repair Shops
1991	WESTSIDE IMPORT REPAIR	General Automotive Repair Shops
1992	WESTSIDE IMPORT REPAIR	General Automotive Repair Shops
1993	WESTSIDE IMPORT REPAIR	General Automotive Repair Shops
1994	WESTSIDE IMPORT REPAIR	General Automotive Repair Shops
1995	WESTSIDE IMPORT REPAIR	General Automotive Repair Shops
1996	WESTSIDE IMPORT REPAIR	General Automotive Repair Shops
1997	WESTSIDE IMPORT REPAIR	General Automotive Repair Shops
1998	WESTSIDE IMPORT REPAIR	General Automotive Repair Shops
1999	WESTSIDE IMPORT REPAIR	General Automotive Repair Shops
2000	WESTSIDE IMPORT REPAIR	General Automotive Repair Shops
2001	WESTSIDE IMPORT REPAIR	General Automotive Repair Shops
2002	WESTSIDE IMPORT REPAIR	General Automotive Repair Shops
2003	WESTSIDE IMPORT REPAIR	General Automotive Repair Shops

Map ID
 Direction
 Distance
 Elevation

MAP FINDINGS

Site

Database(s)

EDR ID Number
 EPA ID Number

WESTSIDE IMPORT REPAIR (Continued)

1009370276

2004	WESTSIDE IMPORT REPAIR	General Automotive Repair Shops
2005	WESTSIDE IMPORT REPAIR	General Automotive Repair Shops
2006	WESTSIDE IMPORT REPAIR	General Automotive Repair Shops
2007	WESTSIDE IMPORT REPAIR	General Automotive Repair Shops
2008	WESTSIDE IMPORT REPAIR	General Automotive Repair Shops
2009	WESTSIDE IMPORT REPAIR	General Automotive Repair Shops
2010	WESTSIDE IMPORT REPAIR	General Automotive Repair Shops
2011	WESTSIDE IMPORT REPAIR	General Automotive Repair Shops

165
NNE
 < 1/8
 0.105 mi.
 556 ft.

MIDAS MUFFLER & BRAKE SHOP SEATTLE
4457 FAUNTLEROY WAY SW
SEATTLE, WA 98126

CSCSL **S127594910**
LUST **N/A**
ALLSITES

Site 7 of 12 in cluster I

Relative:
Lower

CSCSL:

Actual:
247 ft.

Name: MIDAS MUFFLER FAUNTLEROY
 Address: 4457 FAUNTLEROY WAY SW
 City,State,Zip: SEATTLE, WA 98126
 Facility ID: 72998672
 Region: Northwest
 Lat/Long: 47.563258850128 / -122.3792512622
 Clean Up Siteid: 10302
 Site Status: Cleanup Started
 Contaminant Name: Non-Halogenated Solvents
 Alternate Site Names: Jims Shell Station,MIDAS MUFFLER & BRAKE SHOP,MIDAS MUFFLER & BRAKE SHOP SEATTLE,Shell Oil Company
 Site Rank: 3 - Moderate Risk
 Has Institutional Control:Not reported
 Past VCP: Not reported
 Current VCP: Not reported
 Ground Water: Not reported
 Surface Water: Not reported
 Soil: Confirmed Above Cleanup Levels
 Sediment: Not reported
 Air: Not reported
 Bedrock: Not reported
 Responsible Unit: Northwest

Name: MIDAS MUFFLER FAUNTLEROY
 Address: 4457 FAUNTLEROY WAY SW
 City,State,Zip: SEATTLE, WA 98126
 Facility ID: 72998672
 Region: Northwest
 Lat/Long: 47.563258850128 / -122.3792512622
 Clean Up Siteid: 10302
 Site Status: Cleanup Started
 Contaminant Name: Petroleum-Gasoline
 Alternate Site Names: Jims Shell Station,MIDAS MUFFLER & BRAKE SHOP,MIDAS MUFFLER & BRAKE SHOP SEATTLE,Shell Oil Company
 Site Rank: 3 - Moderate Risk
 Has Institutional Control:Not reported
 Past VCP: Not reported
 Current VCP: Not reported
 Ground Water: Not reported
 Surface Water: Not reported
 Soil: Confirmed Above Cleanup Levels
 Sediment: Not reported

Map ID
Direction
Distance
Elevation

MAP FINDINGS

Site

Database(s)

EDR ID Number
EPA ID Number

MIDAS MUFFLER & BRAKE SHOP SEATTLE (Continued)

S127594910

Air: Not reported
Bedrock: Not reported
Responsible Unit: Northwest

LUST:

Name: MIDAS MUFFLER FAUNTLEROY
Address: 4457 FAUNTLEROY WAY SW
City,State,Zip: SEATTLE, WA 98126
Facility ID: 72998672
Lust Status Type: LUST - Cleanup Started
Cleanup Site ID: 10302
Cleanup Unit Type: Upland
Process Type: Independent Action
Cleanup Unit Name: Jims Shell Station,MIDAS MUFFLER & BRAKE SHOP,MIDAS MUFFLER & BRAKE SHOP SEATTLE,Shell Oil Company

Response Section: Northwest
Release Date: 11/07/1996
Lust Date: 11/23/1998
Region: Northwest
Lust ID: 5179
UST ID: 1985
Contaminant Name: Non-Halogenated Solvents
Ground Water: Not reported
Surface Water: Not reported
Soil: Confirmed Above Cleanup Levels
Sediment: Not reported
Air: Not reported
Bedrock: Not reported
Lat/Long: 47.563259 / -122.37925

Name: MIDAS MUFFLER FAUNTLEROY
Address: 4457 FAUNTLEROY WAY SW
City,State,Zip: SEATTLE, WA 98126
Facility ID: 72998672
Lust Status Type: LUST - Cleanup Started
Cleanup Site ID: 10302
Cleanup Unit Type: Upland
Process Type: Independent Action
Cleanup Unit Name: Jims Shell Station,MIDAS MUFFLER & BRAKE SHOP,MIDAS MUFFLER & BRAKE SHOP SEATTLE,Shell Oil Company

Response Section: Northwest
Release Date: 11/07/1996
Lust Date: 11/23/1998
Region: Northwest
Lust ID: 5179
UST ID: 1985
Contaminant Name: Petroleum-Gasoline
Ground Water: Not reported
Surface Water: Not reported
Soil: Confirmed Above Cleanup Levels
Sediment: Not reported
Air: Not reported
Bedrock: Not reported
Lat/Long: 47.563259 / -122.37925

ALLSITES:

Map ID
Direction
Distance
Elevation

MAP FINDINGS

Site

Database(s)

EDR ID Number
EPA ID Number

MIDAS MUFFLER & BRAKE SHOP SEATTLE (Continued)

S127594910

Name: MIDAS MUFFLER & BRAKE SHOP SEATTLE
Facility Id: 72998672

Interaction: 61085
Interaction 1: A
Interaction 2: UST
Ecology Program: TOXICS
Program Data: UST
Facility Alt.: Not reported
Program ID: 1985
Date Interaction: 1968-12-31 00:00:00
Date Interaction 3: Underground Storage Tank
Latitude: 47.563254141999998
Longitude: -122.379232806

Interaction: 61086
Interaction 1: A
Interaction 2: LUST
Ecology Program: TOXICS
Program Data: ISIS
Facility Alt.: Not reported
Program ID: 1985
Date Interaction: 1996-11-07 00:00:00
Date Interaction 3: LUST Facility
Latitude: 47.563254141999998
Longitude: -122.379232806

166
NNE
< 1/8
0.105 mi.
556 ft.

MIDAS MUFFLER & BRAKE SHOP
4457 FAUNTLEROY AVE SW
SEATTLE, WA 98126
Site 8 of 12 in cluster I

UST U003132605
ICR N/A

Relative:
Lower
Actual:
247 ft.

UST:
Name: MIDAS MUFFLER & BRAKE SHOP
Address: 4457 FAUNTLEROY AVE SW
City: SEATTLE
Zip: 98126
Facility ID: 72998672
Site Id: 1985
Decimal Latitude: 47.56325885
Decimal Longitude: -122.37925126

Tank Name: 1
Tag Number: Not reported
Tank Status: Closed in Place
Tank Status Date: 8/6/1996
Tank Install Date: 12/31/1968
Tank Closure Date: Not reported
Capacity Range: Not reported
Tank Permit Expiration Date: Not reported
Tank Upgrade Date: Not reported
Tank Spill Prevention: Not reported
Tank Overfill Prevention: Not reported
Tank Material: Not reported
Tank Construction: Not reported

Map ID
Direction
Distance
Elevation

MAP FINDINGS

Site

Database(s)

EDR ID Number
EPA ID Number

MIDAS MUFFLER & BRAKE SHOP (Continued)

U003132605

Tank Tightness Test: Not reported
Tank Corrosion Protection: Not reported
Tank Manifold: Not reported
Tank Release Detection: Not reported
Tank SFC Type: Not reported
Pipe Material: Not reported
Pipe Construction: Not reported
Pipe Primary Release Detection: Not reported
Pipe Second Release Detection: Not reported
Pipe Corrosion Protection: Not reported
Pipe Pumping System: Not reported
Responsible Unit: Northwest
Dispencer/Pump SFC Type: Not reported
Region: Northwest
Is Active: False
Actual Capacity: 500
Pipe Install Date: Not reported
Turbine Sump Construction: Not reported
Compartment Number: 1
Stored Substance: Used Oil/Waste Oil
Used Substance: Not reported
Compartment Capacity: 500

Name: MIDAS MUFFLER & BRAKE SHOP
Address: 4457 FAUNTLEROY AVE SW
City: SEATTLE
Zip: 98126

Tank Name: 2
Tag Number: Not reported
Tank Status: Closed in Place
Tank Status Date: 8/6/1996
Tank Install Date: 12/31/1968
Tank Closure Date: Not reported
Capacity Range: Not reported
Tank Permit Expiration Date: Not reported
Tank Upgrade Date: Not reported
Tank Spill Prevention: Not reported
Tank Overfill Prevention: Not reported
Tank Material: Not reported
Tank Construction: Not reported
Tank Tightness Test: Not reported
Tank Corrosion Protection: Not reported
Tank Manifold: Not reported
Tank Release Detection: Not reported
Tank SFC Type: Not reported
Pipe Material: Not reported
Pipe Construction: Not reported
Pipe Primary Release Detection: Not reported
Pipe Second Release Detection: Not reported
Pipe Corrosion Protection: Not reported
Pipe Pumping System: Not reported
Responsible Unit: Northwest
Dispencer/Pump SFC Type: Not reported
Region: Northwest
Is Active: False
Actual Capacity: 500

Map ID
Direction
Distance
Elevation

MAP FINDINGS

Site

Database(s)

EDR ID Number
EPA ID Number

MIDAS MUFFLER & BRAKE SHOP (Continued)

U003132605

Pipe Install Date: Not reported
Turbine Sump Construction: Not reported
Compartment Number: 1
Stored Substance: Heating Fuel
Used Substance: Not reported
Compartment Capacity: 500

ICR:

Date Ecology Received Report: 11/23/98
Contaminants Found at Site: Petroleum products
Media Contaminated: Soil
Waste Management: Tank
Region: North Western
Type of Report Ecology Received: Interim cleanup report
Site Register Issue: 98-13
County Code: 17
Contact: Not reported
Report Title: Not reported

167
NNE
< 1/8
0.105 mi.
556 ft.

**FORMER WEST SEATTLE MIDAS
4457 FAUNTELROY AVE SW
SEATTLE, WA 98126**

**ALLSITES S127075140
UIC N/A**

Site 9 of 12 in cluster I

**Relative:
Lower
Actual:
247 ft.**

ALLSITES:

Name: FORMER WEST SEATTLE MIDAS
Facility Id: 59260

Interaction: 137677
Interaction 1: A
Interaction 2: UIC
Ecology Program: WATQUAL
Program Data: UIC
Facility Alt.: former West Seattle Midas
Program ID: 35508
Date Interaction: 2021-01-04 00:00:00
Date Interaction 3: Underground Injection Con
Latitude: 47.545808579000003
Longitude: -122.334191453

UIC:

Name: FORMER WEST SEATTLE MIDAS
Address: 4457 FAUNTELROY AVE SW
City,State,Zip: SEATTLE, WA 98126
Site Number: 35508
Owner Name: TBC Corp
Well Status: Proposed
EPA Well Type: 5B6 - Aquifer remediation
Latitude: 47.546
Longitude: 122.333
Well Name: IW1,IP1-IP3
Registration Type: Voluntary or Independent Cleanup Sites
Construction Date: 01/04/2021
Construction Type: Not reported
Depth: 15

Map ID
 Direction
 Distance
 Elevation

MAP FINDINGS

Site

Database(s)

EDR ID Number
 EPA ID Number

FORMER WEST SEATTLE MIDAS (Continued)

S127075140

Name: FORMER WEST SEATTLE MIDAS
 Address: 4457 FAUNTELROY AVE SW
 City,State,Zip: SEATTLE, WA 98126
 Site Number: 35508
 Owner Name: TBC Corp
 Well Status: Proposed
 EPA Well Type: 5B6 - Aquifer remediation
 Latitude: 47.546
 Longitude: 122.3333
 Well Name: IP1-IP3
 Registration Type: Voluntary or Independent Cleanup Sites
 Construction Date: 01/04/2021
 Construction Type: Not reported
 Depth: 15

I68
NNE
 < 1/8
 0.105 mi.
 556 ft.

B & B SHELL SERVICE
4457 FAUNTLEROY SW
SEATTLE, WA 98126
 Site 10 of 12 in cluster I

EDR Hist Auto 1009373708
N/A

Relative:
Lower

EDR Hist Auto

Actual:
247 ft.

Year:	Name:	Type:
1969	B & B SHELL SERVICE	Gasoline Service Stations
1970	B & B SHELL SERVICE	Gasoline Service Stations
1971	B & B SHELL SERVICE	Gasoline Service Stations
1975	JIM S SHELL	GASOLINE STATIONS

I69
NE
 < 1/8
 0.106 mi.
 560 ft.

WEST SEATTLE RADIATOR SERVICE
4460 37TH AVE SW
SEATTLE, WA
 Site 11 of 12 in cluster I

EDR Hist Auto 1009373724
N/A

Relative:
Lower

EDR Hist Auto

Actual:
241 ft.

Year:	Name:	Type:
1955	WEST SEATTLE RADIATOR SERVICE	RADIATOR REPAIRERS AUTOMOBILE
1966	WEST SEATTLE RADIATOR SERVICE	AUTOMOBILE RADIATOR REPAIRERS
1969	WEST SEATTLE RADIATOR SERVICE	Automotive Repair Shops, NEC
1970	WEST SEATTLE RADIATOR SERVICE	AUTOMOBILE RADIATOR REPAIRERS
1970	WEST SEATTLE RADIATOR SERVICE	Automotive Repair Shops, NEC
1971	WEST SEATTLE RADIATOR SERVICE	Automotive Repair Shops, NEC
1972	WEST SEATTLE RADIATOR SERVICE	Automotive Repair Shops, NEC
1973	WEST SEATTLE RADIATOR SERVICE	Automotive Repair Shops, NEC
1974	WEST SEATTLE RADIATOR SERVICE	Automotive Repair Shops, NEC
1975	WEST SEATTLE RADIATOR SERVICE	Automotive Repair Shops, NEC
1976	WEST SEATTLE RADIATOR SERVICE	Automotive Repair Shops, NEC
1977	WEST SEATTLE RADIATOR SERVICE	Automotive Repair Shops, NEC
1978	WEST SEATTLE RADIATOR SERVICE	Automotive Repair Shops, NEC
1979	WEST SEATTLE RADIATOR SERVICE	Automotive Repair Shops, NEC
1980	WEST SEATTLE RADIATOR SERVICE	Automotive Repair Shops, NEC
1982	WEST SEATTLE RADIATOR SERVICE	Automotive Repair Shops, NEC
1983	WEST SEATTLE RADIATOR SERVICE	Automotive Repair Shops, NEC
1985	WEST SEATTLE RADIATOR	Automotive Repair Shops, NEC

Map ID
 Direction
 Distance
 Elevation

MAP FINDINGS

Site

Database(s)

EDR ID Number
 EPA ID Number

WEST SEATTLE RADIATOR SERVICE (Continued)

1009373724

1986	WEST SEATTLE RADIATOR SERVICE	AUTOMOBILE RADIATOR REPAIRERS
1986	WEST SEATTLE RADIATOR	Automotive Repair Shops, NEC
1987	WEST SEATTLE RADIATOR	Automotive Repair Shops, NEC
1988	WEST SEATTLE RADIATOR	Automotive Repair Shops, NEC
1989	WEST SEATTLE RADIATOR	Powertrain Components Repair Services
1990	WEST SEATTLE RADIATOR	Powertrain Components Repair Services
1991	WEST SEATTLE RADIATOR	Powertrain Components Repair Services
1992	WEST SEATTLE RADIATOR	Powertrain Components Repair Services
1993	WEST SEATTLE RADIATOR SERVICE	Powertrain Components Repair Services
1994	WEST SEATTLE RADIATOR SERVICE	Powertrain Components Repair Services
1995	WEST SEATTLE RADIATOR SERVICE	Powertrain Components Repair Services
1996	WEST SEATTLE RADIATOR SERVICE	Powertrain Components Repair Services
1997	WEST SEATTLE RADIATOR SERVICE	Powertrain Components Repair Services
1998	WEST SEATTLE RADIATOR SERVICE	Powertrain Components Repair Services
1999	WEST SEATTLE RADIATOR SERVICE	Powertrain Components Repair Services
2000	WEST SEATTLE RADIATOR SERVICE	Powertrain Components Repair Services
2001	WEST SEATTLE RADIATOR SERVICE	Powertrain Components Repair Services
2002	WEST SEATTLE RADIATOR SERVICE	Powertrain Components Repair Services
2003	WEST SEATTLE RADIATOR SERVICE	Powertrain Components Repair Services
2004	WEST SEATTLE RADIATOR SERVICE	Powertrain Components Repair Services
2005	WEST SEATTLE RADIATOR SERVICE	Powertrain Components Repair Services
2006	WEST SEATTLE RADIATOR SERVICE	Powertrain Components Repair Services
2007	WEST SEATTLE RADIATOR SERVICE	Powertrain Components Repair Services
2008	WEST SEATTLE RADIATOR SERVICE	Powertrain Components Repair Services
2009	WEST SEATTLE RADIATOR SERVICE	Powertrain Components Repair Services

I70
NE
 < 1/8
 0.106 mi.
 560 ft.

WEST SEATTLE RADIATOR SERVICE
 4460 37TH AVE SW
 SEATTLE, WA 98126

Site 12 of 12 in cluster I

ALLSITES 1000659446
SPILLS WAD988491171
 RCRA NonGen / NLR
FINDS
ECHO

Relative:
Lower
Actual:
 241 ft.

ALLSITES:
 Name: WEST SEATTLE RADIATOR SERVICE
 Facility Id: 51972184

Interaction: 49087
 Interaction 1: I
 Interaction 2: HWG
 Ecology Program: HAZWASTE
 Program Data: TURBOWASTE
 Facility Alt.: Not reported
 Program ID: WAD988491171
 Date Interaction: 1997-06-19 00:00:00
 Date Interaction 3: Hazardous Waste Generator
 Latitude: 47.564124390000003
 Longitude: -122.379755109

SPILLS ERTS:
 Facility Site ID: Not reported
 Name: Not reported
 Address: 4460 37TH AVE SW
 City,State,Zip: SEATTLE, WA
 Program Name: Not reported
 Incident ID: 511095
 Incident Status: Historic

Map ID
Direction
Distance
Elevation

MAP FINDINGS

Site

Database(s)

EDR ID Number
EPA ID Number

WEST SEATTLE RADIATOR SERVICE (Continued)

1000659446

Incident Date: Not reported
Initial Report Activity Name: Disposing
Initial Report Cause Category: Not reported
Initial Report Cause Name: Not reported
Initial Report Medium Name: Surface water-Fresh
Initial Report Medium Category: Water
Initial Report Source Name: Commercial/Industrial facility
Initial Report Source Category: Facility
Initial Report Substance Name: Other hazardous
Initial Report Substance Category: Chemical
Initial Report Substance Quantity: Not reported
Initial Report Substance Unit Of Measure: Not reported
Potentially Responsible Party First Name: Not reported
Potentially Responsible Party Last Name: WEST SEATTLE RADIATOR SERVICE
Potentially Responsible Party Organization: RADIATOR SHOP
External Reference Number: Not reported
Latitude: Not reported
Longitude: Not reported

RCRA NonGen / NLR:

Date Form Received by Agency: 20040305
Handler Name: WEST SEATTLE RADIATOR SERVICE
Handler Address: 4460 37TH AVE SW
Handler City,State,Zip: SEATTLE, WA 98126
EPA ID: WAD988491171
Contact Name: CHRIS BURNS
Contact Address: 4460 37TH AVE SW
Contact City,State,Zip: SEATTLE, WA 98126
Contact Telephone: 206-935-7175
Contact Fax: Not reported
Contact Email: WSRADD@AOL.COM
Contact Title: Not reported
EPA Region: 10
Land Type: Private
Federal Waste Generator Description: Not a generator, verified
Non-Notifier: Not reported
Biennial Report Cycle: Not reported
Accessibility: Not reported
Active Site Indicator: Not reported
State District Owner: WA
State District: NWRO
Mailing Address: 4460 37TH AVE SW
Mailing City,State,Zip: SEATTLE, WA 98126
Owner Name: WEST SEATTLE RADIATOR SERVICE
Owner Type: Private
Operator Name: BURNS, CHRIS L
Operator Type: Private
Short-Term Generator Activity: No
Importer Activity: No
Mixed Waste Generator: No
Transporter Activity: No
Transfer Facility Activity: No
Recycler Activity with Storage: No
Small Quantity On-Site Burner Exemption: No
Smelting Melting and Refining Furnace Exemption: No
Underground Injection Control: No
Off-Site Waste Receipt: No

Map ID
 Direction
 Distance
 Elevation

MAP FINDINGS

Site

Database(s)

EDR ID Number
 EPA ID Number

WEST SEATTLE RADIATOR SERVICE (Continued)

1000659446

Universal Waste Indicator:	No
Universal Waste Destination Facility:	No
Federal Universal Waste:	No
Active Site Fed-Reg Treatment Storage and Disposal Facility:	Not reported
Active Site Converter Treatment storage and Disposal Facility:	Not reported
Active Site State-Reg Treatment Storage and Disposal Facility:	Not reported
Active Site State-Reg Handler:	---
Federal Facility Indicator:	Not reported
Hazardous Secondary Material Indicator:	NN
Sub-Part K Indicator:	Not reported
Commercial TSD Indicator:	No
Treatment Storage and Disposal Type:	Not reported
2018 GPRA Permit Baseline:	Not on the Baseline
2018 GPRA Renewals Baseline:	Not on the Baseline
Permit Renewals Workload Universe:	Not reported
Permit Workload Universe:	Not reported
Permit Progress Universe:	Not reported
Post-Closure Workload Universe:	Not reported
Closure Workload Universe:	Not reported
202 GPRA Corrective Action Baseline:	No
Corrective Action Workload Universe:	No
Subject to Corrective Action Universe:	No
Non-TSDs Where RCRA CA has Been Imposed Universe:	No
TSDs Potentially Subject to CA Under 3004 (u)/(v) Universe:	No
TSDs Only Subject to CA under Discretionary Auth Universe:	No
Corrective Action Priority Ranking:	No NCAPS ranking
Environmental Control Indicator:	No
Institutional Control Indicator:	No
Human Exposure Controls Indicator:	N/A
Groundwater Controls Indicator:	N/A
Operating TSDF Universe:	Not reported
Full Enforcement Universe:	Not reported
Significant Non-Complier Universe:	No
Unaddressed Significant Non-Complier Universe:	No
Addressed Significant Non-Complier Universe:	No
Significant Non-Complier With a Compliance Schedule Universe:	No
Financial Assurance Required:	Not reported
Handler Date of Last Change:	20180510
Recognized Trader-Importer:	No
Recognized Trader-Exporter:	No
Importer of Spent Lead Acid Batteries:	No
Exporter of Spent Lead Acid Batteries:	No
Recycler Activity Without Storage:	No
Manifest Broker:	No
Sub-Part P Indicator:	No

Biennial: List of Years

Year: 2003

[Click Here for Biennial Reporting System Data:](#)

Handler - Owner Operator:

Owner/Operator Indicator:	Owner
Owner/Operator Name:	WEST SEATTLE RADIATOR SERVICE
Legal Status:	Private
Date Became Current:	19910710

Map ID
Direction
Distance
Elevation

MAP FINDINGS

Site

Database(s)

EDR ID Number
EPA ID Number

WEST SEATTLE RADIATOR SERVICE (Continued)

1000659446

Date Ended Current:	Not reported
Owner/Operator Address:	4460 37TH AVE SW
Owner/Operator City,State,Zip:	SEATTLE, WA 98126
Owner/Operator Telephone:	206-935-7175
Owner/Operator Telephone Ext:	Not reported
Owner/Operator Fax:	Not reported
Owner/Operator Email:	Not reported
Owner/Operator Indicator:	Owner
Owner/Operator Name:	WEST SEATTLE RADIATOR SERVICE
Legal Status:	Private
Date Became Current:	19910710
Date Ended Current:	Not reported
Owner/Operator Address:	4460 37TH AVE SW
Owner/Operator City,State,Zip:	SEATTLE, WA 98126
Owner/Operator Telephone:	206-935-7175
Owner/Operator Telephone Ext:	Not reported
Owner/Operator Fax:	Not reported
Owner/Operator Email:	Not reported
Owner/Operator Indicator:	Owner
Owner/Operator Name:	WEST SEATTLE RADIATOR SERVICE
Legal Status:	Private
Date Became Current:	19910710
Date Ended Current:	Not reported
Owner/Operator Address:	4460 37TH AVE SW
Owner/Operator City,State,Zip:	SEATTLE, WA 98126
Owner/Operator Telephone:	206-935-7175
Owner/Operator Telephone Ext:	Not reported
Owner/Operator Fax:	Not reported
Owner/Operator Email:	Not reported
Owner/Operator Indicator:	Operator
Owner/Operator Name:	BURNS, CHRIS L
Legal Status:	Private
Date Became Current:	Not reported
Date Ended Current:	Not reported
Owner/Operator Address:	4460 37TH AVE SW
Owner/Operator City,State,Zip:	SEATTLE, WA 98126
Owner/Operator Telephone:	206-935-7175
Owner/Operator Telephone Ext:	Not reported
Owner/Operator Fax:	Not reported
Owner/Operator Email:	Not reported
Owner/Operator Indicator:	Operator
Owner/Operator Name:	BURNS, CHRIS L
Legal Status:	Private
Date Became Current:	Not reported
Date Ended Current:	Not reported
Owner/Operator Address:	4460 37TH AVE SW
Owner/Operator City,State,Zip:	SEATTLE, WA 98126
Owner/Operator Telephone:	206-935-7175
Owner/Operator Telephone Ext:	Not reported
Owner/Operator Fax:	Not reported
Owner/Operator Email:	Not reported
Owner/Operator Indicator:	Operator

Map ID
Direction
Distance
Elevation

MAP FINDINGS

Site

Database(s)

EDR ID Number
EPA ID Number

WEST SEATTLE RADIATOR SERVICE (Continued)

1000659446

Owner/Operator Name:	BURNS, CHRIS L
Legal Status:	Private
Date Became Current:	Not reported
Date Ended Current:	Not reported
Owner/Operator Address:	4460 37TH AVE SW
Owner/Operator City,State,Zip:	SEATTLE, WA 98126
Owner/Operator Telephone:	206-935-7175
Owner/Operator Telephone Ext:	Not reported
Owner/Operator Fax:	Not reported
Owner/Operator Email:	Not reported
Owner/Operator Indicator:	Owner
Owner/Operator Name:	WEST SEATTLE RADIATOR SERVICE
Legal Status:	Private
Date Became Current:	19910710
Date Ended Current:	Not reported
Owner/Operator Address:	4460 37TH AVE SW
Owner/Operator City,State,Zip:	SEATTLE, WA 98126
Owner/Operator Telephone:	206-935-7175
Owner/Operator Telephone Ext:	Not reported
Owner/Operator Fax:	Not reported
Owner/Operator Email:	Not reported
Owner/Operator Indicator:	Operator
Owner/Operator Name:	BURNS, CHRIS L
Legal Status:	Private
Date Became Current:	Not reported
Date Ended Current:	Not reported
Owner/Operator Address:	4460 37TH AVE SW
Owner/Operator City,State,Zip:	SEATTLE, WA 98126
Owner/Operator Telephone:	206-935-7175
Owner/Operator Telephone Ext:	Not reported
Owner/Operator Fax:	Not reported
Owner/Operator Email:	Not reported
Owner/Operator Indicator:	Operator
Owner/Operator Name:	WEST SEATTLE RADIATOR SERVICE
Legal Status:	Private
Date Became Current:	Not reported
Date Ended Current:	Not reported
Owner/Operator Address:	4460 37TH AVE SW
Owner/Operator City,State,Zip:	SEATTLE, WA 98126
Owner/Operator Telephone:	000-000-0000
Owner/Operator Telephone Ext:	Not reported
Owner/Operator Fax:	Not reported
Owner/Operator Email:	Not reported
Owner/Operator Indicator:	Owner
Owner/Operator Name:	HG RUNNINGS
Legal Status:	Private
Date Became Current:	Not reported
Date Ended Current:	Not reported
Owner/Operator Address:	4460 37TH AVE SW
Owner/Operator City,State,Zip:	SEATTLE, WA 98126
Owner/Operator Telephone:	206-935-7175
Owner/Operator Telephone Ext:	Not reported
Owner/Operator Fax:	Not reported

Map ID
Direction
Distance
Elevation

MAP FINDINGS

Site

Database(s)

EDR ID Number
EPA ID Number

WEST SEATTLE RADIATOR SERVICE (Continued)

1000659446

Owner/Operator Email:	Not reported
Owner/Operator Indicator:	Operator
Owner/Operator Name:	BURNS, CHRIS L
Legal Status:	Private
Date Became Current:	Not reported
Date Ended Current:	Not reported
Owner/Operator Address:	4460 37TH AVE SW
Owner/Operator City,State,Zip:	SEATTLE, WA 98126
Owner/Operator Telephone:	206-935-7175
Owner/Operator Telephone Ext:	Not reported
Owner/Operator Fax:	Not reported
Owner/Operator Email:	Not reported
Owner/Operator Indicator:	Owner
Owner/Operator Name:	WEST SEATTLE RADIATOR SERVICE
Legal Status:	Private
Date Became Current:	19910710
Date Ended Current:	Not reported
Owner/Operator Address:	4460 37TH AVE SW
Owner/Operator City,State,Zip:	SEATTLE, WA 98126
Owner/Operator Telephone:	206-935-7175
Owner/Operator Telephone Ext:	Not reported
Owner/Operator Fax:	Not reported
Owner/Operator Email:	Not reported
Owner/Operator Indicator:	Owner
Owner/Operator Name:	HG RUNNINGS
Legal Status:	Private
Date Became Current:	Not reported
Date Ended Current:	Not reported
Owner/Operator Address:	4460 37TH AVE SW
Owner/Operator City,State,Zip:	SEATTLE, WA 98126
Owner/Operator Telephone:	206-935-7175
Owner/Operator Telephone Ext:	Not reported
Owner/Operator Fax:	Not reported
Owner/Operator Email:	Not reported
Owner/Operator Indicator:	Operator
Owner/Operator Name:	CHRIS B
Legal Status:	Private
Date Became Current:	19960716
Date Ended Current:	Not reported
Owner/Operator Address:	4460 37TH AVE SW
Owner/Operator City,State,Zip:	SEATTLE, WA 98126-2626
Owner/Operator Telephone:	206-935-7175
Owner/Operator Telephone Ext:	Not reported
Owner/Operator Fax:	Not reported
Owner/Operator Email:	Not reported
Owner/Operator Indicator:	Owner
Owner/Operator Name:	HG RUNNINGS
Legal Status:	Private
Date Became Current:	Not reported
Date Ended Current:	Not reported
Owner/Operator Address:	4460 37TH AVE SW
Owner/Operator City,State,Zip:	SEATTLE, WA 98126

Map ID
Direction
Distance
Elevation

MAP FINDINGS

Site

Database(s)

EDR ID Number
EPA ID Number

WEST SEATTLE RADIATOR SERVICE (Continued)

1000659446

Owner/Operator Telephone:	206-935-7175
Owner/Operator Telephone Ext:	Not reported
Owner/Operator Fax:	Not reported
Owner/Operator Email:	Not reported
Owner/Operator Indicator:	Owner
Owner/Operator Name:	WEST SEATTLE RADIATOR SERVICE
Legal Status:	Private
Date Became Current:	19910710
Date Ended Current:	Not reported
Owner/Operator Address:	4460 37TH AVE SW
Owner/Operator City,State,Zip:	SEATTLE, WA 98126
Owner/Operator Telephone:	206-935-7175
Owner/Operator Telephone Ext:	Not reported
Owner/Operator Fax:	Not reported
Owner/Operator Email:	Not reported
Owner/Operator Indicator:	Operator
Owner/Operator Name:	WEST SEATTLE RADIATOR SERVICE
Legal Status:	Private
Date Became Current:	Not reported
Date Ended Current:	Not reported
Owner/Operator Address:	4460 37TH AVE SW
Owner/Operator City,State,Zip:	SEATTLE, WA 98126-2626
Owner/Operator Telephone:	206-935-7175
Owner/Operator Telephone Ext:	Not reported
Owner/Operator Fax:	Not reported
Owner/Operator Email:	Not reported
Owner/Operator Indicator:	Operator
Owner/Operator Name:	BURNS, CHRIS L
Legal Status:	Private
Date Became Current:	Not reported
Date Ended Current:	Not reported
Owner/Operator Address:	4460 37TH AVE SW
Owner/Operator City,State,Zip:	SEATTLE, WA 98126
Owner/Operator Telephone:	206-935-7175
Owner/Operator Telephone Ext:	Not reported
Owner/Operator Fax:	Not reported
Owner/Operator Email:	Not reported
Owner/Operator Indicator:	Owner
Owner/Operator Name:	WEST SEATTLE RADIATOR SERVICE
Legal Status:	Private
Date Became Current:	Not reported
Date Ended Current:	Not reported
Owner/Operator Address:	4460 37TH AVE SW
Owner/Operator City,State,Zip:	SEATTLE, WA 98126
Owner/Operator Telephone:	000-000-0000
Owner/Operator Telephone Ext:	Not reported
Owner/Operator Fax:	Not reported
Owner/Operator Email:	Not reported
Owner/Operator Indicator:	Owner
Owner/Operator Name:	WEST SEATTLE RADIATOR SERVICE
Legal Status:	Private
Date Became Current:	Not reported

Map ID
Direction
Distance
Elevation

MAP FINDINGS

Site

Database(s)

EDR ID Number
EPA ID Number

WEST SEATTLE RADIATOR SERVICE (Continued)

1000659446

Date Ended Current:	Not reported
Owner/Operator Address:	4460 37TH AVE SW
Owner/Operator City,State,Zip:	SEATTLE, WA 98126
Owner/Operator Telephone:	000-000-0000
Owner/Operator Telephone Ext:	Not reported
Owner/Operator Fax:	Not reported
Owner/Operator Email:	Not reported
Owner/Operator Indicator:	Operator
Owner/Operator Name:	WEST SEATTLE RADIATOR SERVICE
Legal Status:	Private
Date Became Current:	Not reported
Date Ended Current:	Not reported
Owner/Operator Address:	4460 37TH AVE SW
Owner/Operator City,State,Zip:	SEATTLE, WA 98126
Owner/Operator Telephone:	000-000-0000
Owner/Operator Telephone Ext:	Not reported
Owner/Operator Fax:	Not reported
Owner/Operator Email:	Not reported
Owner/Operator Indicator:	Owner
Owner/Operator Name:	HG RUNNINGS
Legal Status:	Private
Date Became Current:	Not reported
Date Ended Current:	Not reported
Owner/Operator Address:	4460 37TH AVE SW
Owner/Operator City,State,Zip:	SEATTLE, WA 98126
Owner/Operator Telephone:	206-935-7175
Owner/Operator Telephone Ext:	Not reported
Owner/Operator Fax:	Not reported
Owner/Operator Email:	Not reported
Owner/Operator Indicator:	Owner
Owner/Operator Name:	HG RUNNINGS
Legal Status:	Private
Date Became Current:	Not reported
Date Ended Current:	Not reported
Owner/Operator Address:	4460 37TH AVE SW
Owner/Operator City,State,Zip:	SEATTLE, WA 98126
Owner/Operator Telephone:	206-935-7175
Owner/Operator Telephone Ext:	Not reported
Owner/Operator Fax:	Not reported
Owner/Operator Email:	Not reported
Owner/Operator Indicator:	Operator
Owner/Operator Name:	BURNS, CHRIS L
Legal Status:	Private
Date Became Current:	Not reported
Date Ended Current:	Not reported
Owner/Operator Address:	4460 37TH AVE SW
Owner/Operator City,State,Zip:	SEATTLE, WA 98126
Owner/Operator Telephone:	206-935-7175
Owner/Operator Telephone Ext:	Not reported
Owner/Operator Fax:	Not reported
Owner/Operator Email:	Not reported
Owner/Operator Indicator:	Owner

Map ID
Direction
Distance
Elevation

MAP FINDINGS

Site

Database(s)

EDR ID Number
EPA ID Number

WEST SEATTLE RADIATOR SERVICE (Continued)

1000659446

Owner/Operator Name: BUD B
Legal Status: Private
Date Became Current: 19910710
Date Ended Current: Not reported
Owner/Operator Address: 4460 37TH AVE SW
Owner/Operator City,State,Zip: SEATTLE, WA 98126-2626
Owner/Operator Telephone: 206-935-7175
Owner/Operator Telephone Ext: Not reported
Owner/Operator Fax: Not reported
Owner/Operator Email: Not reported

Owner/Operator Indicator: Owner
Owner/Operator Name: HG RUNNINGS
Legal Status: Private
Date Became Current: Not reported
Date Ended Current: Not reported
Owner/Operator Address: 4460 37TH AVE SW
Owner/Operator City,State,Zip: SEATTLE, WA 98126
Owner/Operator Telephone: 206-935-7175
Owner/Operator Telephone Ext: Not reported
Owner/Operator Fax: Not reported
Owner/Operator Email: Not reported

Owner/Operator Indicator: Owner
Owner/Operator Name: WEST SEATTLE RADIATOR SERVICE
Legal Status: Private
Date Became Current: 19910710
Date Ended Current: Not reported
Owner/Operator Address: 4460 37TH AVE SW
Owner/Operator City,State,Zip: SEATTLE, WA 98126
Owner/Operator Telephone: 206-935-7175
Owner/Operator Telephone Ext: Not reported
Owner/Operator Fax: Not reported
Owner/Operator Email: Not reported

Owner/Operator Indicator: Owner
Owner/Operator Name: WEST SEATTLE RADIATOR SERVICE
Legal Status: Private
Date Became Current: 19910710
Date Ended Current: Not reported
Owner/Operator Address: 4460 37TH AVE SW
Owner/Operator City,State,Zip: SEATTLE, WA 98126
Owner/Operator Telephone: 206-935-7175
Owner/Operator Telephone Ext: Not reported
Owner/Operator Fax: Not reported
Owner/Operator Email: Not reported

Owner/Operator Indicator: Owner
Owner/Operator Name: HG RUNNINGS
Legal Status: Private
Date Became Current: Not reported
Date Ended Current: Not reported
Owner/Operator Address: 4460 37TH AVE SW
Owner/Operator City,State,Zip: SEATTLE, WA 98126
Owner/Operator Telephone: 206-935-7175
Owner/Operator Telephone Ext: Not reported
Owner/Operator Fax: Not reported

Map ID
Direction
Distance
Elevation

MAP FINDINGS

Site

Database(s)

EDR ID Number
EPA ID Number

WEST SEATTLE RADIATOR SERVICE (Continued)

1000659446

Owner/Operator Email:	Not reported
Owner/Operator Indicator:	Owner
Owner/Operator Name:	WEST SEATTLE RADIATOR SERVICE
Legal Status:	Private
Date Became Current:	19910710
Date Ended Current:	Not reported
Owner/Operator Address:	4460 37TH AVE SW
Owner/Operator City,State,Zip:	SEATTLE, WA 98126-2626
Owner/Operator Telephone:	Not reported
Owner/Operator Telephone Ext:	Not reported
Owner/Operator Fax:	Not reported
Owner/Operator Email:	Not reported
Owner/Operator Indicator:	Owner
Owner/Operator Name:	WEST SEATTLE RADIATOR SERVICE
Legal Status:	Private
Date Became Current:	19910710
Date Ended Current:	Not reported
Owner/Operator Address:	4460 37TH AVE SW
Owner/Operator City,State,Zip:	SEATTLE, WA 98126
Owner/Operator Telephone:	206-935-7175
Owner/Operator Telephone Ext:	Not reported
Owner/Operator Fax:	Not reported
Owner/Operator Email:	Not reported
Owner/Operator Indicator:	Owner
Owner/Operator Name:	WEST SEATTLE RADIATOR SERVICE
Legal Status:	Private
Date Became Current:	19910710
Date Ended Current:	Not reported
Owner/Operator Address:	4460 37TH AVE SW
Owner/Operator City,State,Zip:	SEATTLE, WA 98126
Owner/Operator Telephone:	206-935-7175
Owner/Operator Telephone Ext:	Not reported
Owner/Operator Fax:	Not reported
Owner/Operator Email:	Not reported
Owner/Operator Indicator:	Operator
Owner/Operator Name:	BURNS, CHRIS L
Legal Status:	Private
Date Became Current:	Not reported
Date Ended Current:	Not reported
Owner/Operator Address:	4460 37TH AVE SW
Owner/Operator City,State,Zip:	SEATTLE, WA 98126
Owner/Operator Telephone:	206-935-7175
Owner/Operator Telephone Ext:	Not reported
Owner/Operator Fax:	Not reported
Owner/Operator Email:	Not reported
Owner/Operator Indicator:	Owner
Owner/Operator Name:	WEST SEATTLE RADIATOR SERVICE
Legal Status:	Private
Date Became Current:	19910710
Date Ended Current:	Not reported
Owner/Operator Address:	4460 37TH AVE SW
Owner/Operator City,State,Zip:	SEATTLE, WA 98126

Map ID
Direction
Distance
Elevation

MAP FINDINGS

Site

Database(s)

EDR ID Number
EPA ID Number

WEST SEATTLE RADIATOR SERVICE (Continued)

1000659446

Owner/Operator Telephone:	206-935-7175
Owner/Operator Telephone Ext:	Not reported
Owner/Operator Fax:	Not reported
Owner/Operator Email:	Not reported
Owner/Operator Indicator:	Owner
Owner/Operator Name:	HG RUNNINGS
Legal Status:	Private
Date Became Current:	Not reported
Date Ended Current:	Not reported
Owner/Operator Address:	4460 37TH AVE SW
Owner/Operator City,State,Zip:	SEATTLE, WA 98126-2626
Owner/Operator Telephone:	206-935-7175
Owner/Operator Telephone Ext:	Not reported
Owner/Operator Fax:	Not reported
Owner/Operator Email:	Not reported
Owner/Operator Indicator:	Operator
Owner/Operator Name:	BURNS, CHRIS L
Legal Status:	Private
Date Became Current:	Not reported
Date Ended Current:	Not reported
Owner/Operator Address:	4460 37TH AVE SW
Owner/Operator City,State,Zip:	SEATTLE, WA 98126
Owner/Operator Telephone:	206-935-7175
Owner/Operator Telephone Ext:	Not reported
Owner/Operator Fax:	Not reported
Owner/Operator Email:	Not reported
Owner/Operator Indicator:	Owner
Owner/Operator Name:	HG RUNNINGS
Legal Status:	Private
Date Became Current:	Not reported
Date Ended Current:	Not reported
Owner/Operator Address:	4460 37TH AVE SW
Owner/Operator City,State,Zip:	SEATTLE, WA 98126
Owner/Operator Telephone:	206-935-7175
Owner/Operator Telephone Ext:	Not reported
Owner/Operator Fax:	Not reported
Owner/Operator Email:	Not reported
Owner/Operator Indicator:	Owner
Owner/Operator Name:	HG RUNNINGS
Legal Status:	Private
Date Became Current:	Not reported
Date Ended Current:	Not reported
Owner/Operator Address:	4460 37TH AVE SW
Owner/Operator City,State,Zip:	SEATTLE, WA 98126
Owner/Operator Telephone:	206-935-7175
Owner/Operator Telephone Ext:	Not reported
Owner/Operator Fax:	Not reported
Owner/Operator Email:	Not reported
Owner/Operator Indicator:	Operator
Owner/Operator Name:	CHRIS BURNS
Legal Status:	Private
Date Became Current:	19960716

Map ID
Direction
Distance
Elevation

MAP FINDINGS

Site

Database(s)

EDR ID Number
EPA ID Number

WEST SEATTLE RADIATOR SERVICE (Continued)

1000659446

Date Ended Current: Not reported
Owner/Operator Address: 4460 37TH AVE SW
Owner/Operator City,State,Zip: SEATTLE, WA 98126-2626
Owner/Operator Telephone: Not reported
Owner/Operator Telephone Ext: Not reported
Owner/Operator Fax: Not reported
Owner/Operator Email: Not reported

Historic Generators:

Receive Date: 20040304
Handler Name: WEST SEATTLE RADIATOR SERVICE
Federal Waste Generator Description: Not a generator, verified
State District Owner: WA
Large Quantity Handler of Universal Waste: No
Recognized Trader Importer: No
Recognized Trader Exporter: No
Spent Lead Acid Battery Importer: No
Spent Lead Acid Battery Exporter: No
Current Record: No
Non Storage Recycler Activity: Not reported
Electronic Manifest Broker: Not reported

Receive Date: 20040304
Handler Name: WEST SEATTLE RADIATOR SERVICE
Federal Waste Generator Description: Not a generator, verified
State District Owner: WA
Large Quantity Handler of Universal Waste: No
Recognized Trader Importer: No
Recognized Trader Exporter: No
Spent Lead Acid Battery Importer: No
Spent Lead Acid Battery Exporter: No
Current Record: No
Non Storage Recycler Activity: Not reported
Electronic Manifest Broker: Not reported

Receive Date: 20040305
Handler Name: WEST SEATTLE RADIATOR SERVICE
Federal Waste Generator Description: Not a generator, verified
State District Owner: WA
Large Quantity Handler of Universal Waste: No
Recognized Trader Importer: No
Recognized Trader Exporter: No
Spent Lead Acid Battery Importer: No
Spent Lead Acid Battery Exporter: No
Current Record: Yes
Non Storage Recycler Activity: Not reported
Electronic Manifest Broker: Not reported

Receive Date: 19941231
Handler Name: WEST SEATTLE RADIATOR SERVICE
Federal Waste Generator Description: Small Quantity Generator
State District Owner: WA
Large Quantity Handler of Universal Waste: No
Recognized Trader Importer: No
Recognized Trader Exporter: No
Spent Lead Acid Battery Importer: No
Spent Lead Acid Battery Exporter: No

Map ID
Direction
Distance
Elevation

MAP FINDINGS

Site

Database(s)

EDR ID Number
EPA ID Number

WEST SEATTLE RADIATOR SERVICE (Continued)

1000659446

Current Record: No
Non Storage Recycler Activity: Not reported
Electronic Manifest Broker: Not reported

Receive Date: 19960401
Handler Name: WEST SEATTLE RADIATOR SERVICE
Federal Waste Generator Description: Conditionally Exempt Small Quantity Generator
State District Owner: WA
Large Quantity Handler of Universal Waste: No
Recognized Trader Importer: No
Recognized Trader Exporter: No
Spent Lead Acid Battery Importer: No
Spent Lead Acid Battery Exporter: No
Current Record: No
Non Storage Recycler Activity: Not reported
Electronic Manifest Broker: Not reported

Receive Date: 19970609
Handler Name: WEST SEATTLE RADIATOR SERVICE
Federal Waste Generator Description: Conditionally Exempt Small Quantity Generator
State District Owner: WA
Large Quantity Handler of Universal Waste: No
Recognized Trader Importer: No
Recognized Trader Exporter: No
Spent Lead Acid Battery Importer: No
Spent Lead Acid Battery Exporter: No
Current Record: No
Non Storage Recycler Activity: Not reported
Electronic Manifest Broker: Not reported

Receive Date: 19980224
Handler Name: WEST SEATTLE RADIATOR SERVICE
Federal Waste Generator Description: Conditionally Exempt Small Quantity Generator
State District Owner: WA
Large Quantity Handler of Universal Waste: No
Recognized Trader Importer: No
Recognized Trader Exporter: No
Spent Lead Acid Battery Importer: No
Spent Lead Acid Battery Exporter: No
Current Record: No
Non Storage Recycler Activity: Not reported
Electronic Manifest Broker: Not reported

Receive Date: 19990217
Handler Name: WEST SEATTLE RADIATOR SERVICE
Federal Waste Generator Description: Conditionally Exempt Small Quantity Generator
State District Owner: WA
Large Quantity Handler of Universal Waste: No
Recognized Trader Importer: No
Recognized Trader Exporter: No
Spent Lead Acid Battery Importer: No
Spent Lead Acid Battery Exporter: No
Current Record: No
Non Storage Recycler Activity: Not reported
Electronic Manifest Broker: Not reported

Receive Date: 19991220

Map ID
Direction
Distance
Elevation

MAP FINDINGS

Site

Database(s)

EDR ID Number
EPA ID Number

WEST SEATTLE RADIATOR SERVICE (Continued)

1000659446

Handler Name: WEST SEATTLE RADIATOR SERVICE
Federal Waste Generator Description: Conditionally Exempt Small Quantity Generator
State District Owner: WA
Large Quantity Handler of Universal Waste: No
Recognized Trader Importer: No
Recognized Trader Exporter: No
Spent Lead Acid Battery Importer: No
Spent Lead Acid Battery Exporter: No
Current Record: No
Non Storage Recycler Activity: Not reported
Electronic Manifest Broker: Not reported

Receive Date: 20010104
Handler Name: WEST SEATTLE RADIATOR SERVICE
Federal Waste Generator Description: Conditionally Exempt Small Quantity Generator
State District Owner: WA
Large Quantity Handler of Universal Waste: No
Recognized Trader Importer: No
Recognized Trader Exporter: No
Spent Lead Acid Battery Importer: No
Spent Lead Acid Battery Exporter: No
Current Record: No
Non Storage Recycler Activity: Not reported
Electronic Manifest Broker: Not reported

Receive Date: 20020114
Handler Name: WEST SEATTLE RADIATOR SERVICE
Federal Waste Generator Description: Conditionally Exempt Small Quantity Generator
State District Owner: WA
Large Quantity Handler of Universal Waste: No
Recognized Trader Importer: No
Recognized Trader Exporter: No
Spent Lead Acid Battery Importer: No
Spent Lead Acid Battery Exporter: No
Current Record: No
Non Storage Recycler Activity: Not reported
Electronic Manifest Broker: Not reported

Receive Date: 20030115
Handler Name: WEST SEATTLE RADIATOR SERVICE
Federal Waste Generator Description: Conditionally Exempt Small Quantity Generator
State District Owner: WA
Large Quantity Handler of Universal Waste: No
Recognized Trader Importer: No
Recognized Trader Exporter: No
Spent Lead Acid Battery Importer: No
Spent Lead Acid Battery Exporter: No
Current Record: No
Non Storage Recycler Activity: Not reported
Electronic Manifest Broker: Not reported

Receive Date: 20040304
Handler Name: WEST SEATTLE RADIATOR SERVICE
Federal Waste Generator Description: Conditionally Exempt Small Quantity Generator
State District Owner: WA
Large Quantity Handler of Universal Waste: No
Recognized Trader Importer: No

Map ID
Direction
Distance
Elevation

MAP FINDINGS

Site

Database(s)

EDR ID Number
EPA ID Number

WEST SEATTLE RADIATOR SERVICE (Continued)

1000659446

Recognized Trader Exporter: No
Spent Lead Acid Battery Importer: No
Spent Lead Acid Battery Exporter: No
Current Record: No
Non Storage Recycler Activity: Not reported
Electronic Manifest Broker: Not reported

Receive Date: 20041231
Handler Name: WEST SEATTLE RADIATOR SERVICE
Federal Waste Generator Description: Not a generator, verified
State District Owner: WA
Large Quantity Handler of Universal Waste: No
Recognized Trader Importer: No
Recognized Trader Exporter: No
Spent Lead Acid Battery Importer: No
Spent Lead Acid Battery Exporter: No
Current Record: No
Non Storage Recycler Activity: Not reported
Electronic Manifest Broker: Not reported

List of NAICS Codes and Descriptions:

NAICS Code: 811118
NAICS Description: OTHER AUTOMOTIVE MECHANICAL AND ELECTRICAL REPAIR AND MAINTENANCE

Facility Has Received Notices of Violation:

Found Violation: No
Agency Which Determined Violation: Not reported
Violation Short Description: Not reported
Date Violation was Determined: Not reported
Actual Return to Compliance Date: Not reported
Return to Compliance Qualifier: Not reported
Violation Responsible Agency: Not reported
Scheduled Compliance Date: Not reported
Enforcement Identifier: Not reported
Date of Enforcement Action: Not reported
Enforcement Responsible Agency: Not reported
Enforcement Docket Number: Not reported
Enforcement Attorney: Not reported
Corrective Action Component: Not reported
Appeal Initiated Date: Not reported
Appeal Resolution Date: Not reported
Disposition Status Date: Not reported
Disposition Status: Not reported
Disposition Status Description: Not reported
Consent/Final Order Sequence Number: Not reported
Consent/Final Order Respondent Name: Not reported
Consent/Final Order Lead Agency: Not reported
Enforcement Type: Not reported
Enforcement Responsible Person: Not reported
Enforcement Responsible Sub-Organization: Not reported
SEP Sequence Number: Not reported
SEP Expenditure Amount: Not reported
SEP Scheduled Completion Date: Not reported
SEP Actual Date: Not reported
SEP Defaulted Date: Not reported
SEP Type: Not reported

Map ID
Direction
Distance
Elevation

MAP FINDINGS

Site

Database(s)

EDR ID Number
EPA ID Number

WEST SEATTLE RADIATOR SERVICE (Continued)

1000659446

SEP Type Description:	Not reported
Proposed Amount:	Not reported
Final Monetary Amount:	Not reported
Paid Amount:	Not reported
Final Count:	Not reported
Final Amount:	Not reported

Evaluation Action Summary:

Evaluation Date:	19960327
Evaluation Responsible Agency:	State
Found Violation:	No
Evaluation Type Description:	COMPLIANCE ASSISTANCE VISIT
Evaluation Responsible Person Identifier:	WALLM
Evaluation Responsible Sub-Organization:	NW
Actual Return to Compliance Date:	Not reported
Scheduled Compliance Date:	Not reported
Date of Request:	Not reported
Date Response Received:	Not reported
Request Agency:	Not reported
Former Citation:	Not reported

FINDS:

Registry ID: 110005364514

Click Here:

Environmental Interest/Information System:

Washington Facility / Site Identification System (WA-FSIS) provides a means to query and display data maintained by the Washington Department of Ecology. This system contains key information for each facility/site that is currently, or has been, of interest to the Air Quality, Dam Safety, Hazardous Waste, Toxics Cleanup, and Water Quality Programs.

RCRAInfo is a national information system that supports the Resource Conservation and Recovery Act (RCRA) program through the tracking of events and activities related to facilities that generate, transport, and treat, store, or dispose of hazardous waste. RCRAInfo allows RCRA program staff to track the notification, permit, compliance, and corrective action activities required under RCRA.

Registry ID: 110070749070

Click Here:

Environmental Interest/Information System:

HAZARDOUS WASTE BIENNIAL REPORTER

Click this hyperlink while viewing on your computer to access additional FINDS: detail in the EDR Site Report.

ECHO:

Envid:	1000659446
Registry ID:	110005364514
DFR URL:	http://echo.epa.gov/detailed-facility-report?fid=110005364514
Name:	WEST SEATTLE RADIATOR SERVICE
Address:	4460 37TH AVE SW
City,State,Zip:	SEATTLE, WA 98126

MAP FINDINGS

Map ID
Direction
Distance
Elevation

Site

Database(s)

EDR ID Number
EPA ID Number

L71	ANDRESEN CHRYSLER PLYMOUTH	EDR Hist Auto	1009371795
WSW	4019 SW ALASKA ST		N/A
< 1/8	SEATTLE, WA		
0.107 mi.			
567 ft.	Site 1 of 3 in cluster L		
Relative:	EDR Hist Auto		
Higher			
Actual:	Year: Name:	Type:	
286 ft.	1966 ANDRESEN CHRYSLER PLYMOUTH	AUTOMOBILE REPAIRING	

K72	ANTIQUE AUTO RESTORATION	EDR Hist Auto	1009370268
East	3604 SW ALASKA ST		N/A
< 1/8	SEATTLE, WA		
0.112 mi.			
594 ft.	Site 2 of 6 in cluster K		
Relative:	EDR Hist Auto		
Higher			
Actual:	Year: Name:	Type:	
263 ft.	1970 ANTIQUE AUTO RESTORATION	AUTOMOBILE REPAIRING	
	1975 ANTIQUE AUTO RTESIRATION	AUTOMOBILE REPAIRING	
	1980 ANTIQUE AUTO RESTORATION	AUTOMOBILE REPAIRING	

L73	JIFFY LUBE STORE 2232	MANIFEST	S126341342
West	4000 SW ALASKA ST		N/A
< 1/8	SEATTLE, WA 98116		
0.114 mi.			
600 ft.	Site 2 of 3 in cluster L		
Relative:	WA MANIFEST:		
Higher	Name:	JIFFY LUBE STORE 2232	
	Address:	4000 SW ALASKA ST	
	City,State,Zip:	SEATTLE, WA 98116	
	Facility Address 2:	Not reported	
	Facility ID:	Not reported	
	EPA ID:	Not reported	
	NAICS:	811191	
	State Waste Code Desc:	Not reported	
	Federal Waste Code Desc:	Not reported	
	Form Comm:	Not reported	
	Data Year:	2020	
	Permit by Rule:	Not reported	
	Mailing Address 2:	Not reported	
	Treatment by Generator:	Not reported	
	Mixed Radioactive Waste:	Not reported	
	Importer of Hazardous Waste:	Not reported	
	Immediate Recycler:	Not reported	
	Treatment/Storage/Disposal/Recycling Facility:	Not reported	
	Generator of Dangerous Fuel Waste:	Not reported	
	Generator Marketing to Burner:	Not reported	
	Other Marketers (i.e., blender, distributor, etc.):	Not reported	
	Utility Boiler Burner:	Not reported	
	Industry Boiler Burner:	Not reported	
	Industrial Furnace:	Not reported	
	Smelter Defferal:	Not reported	
	Universal Waste:	Not reported	
	Off-Specification:	Not reported	

Map ID
Direction
Distance
Elevation

MAP FINDINGS

Site

Database(s)

EDR ID Number
EPA ID Number

JIFFY LUBE STORE 2232 (Continued)

S126341342

LN Address 2:	Not reported
Tax Reg #:	Not reported
Business Type:	Not reported
Mail Name:	Not reported
Mailing Address:	Not reported
Mailing City,State,Zip:	Not reported
Legal Organization Name:	Not reported
Legal Organization Type:	Not reported
Legal Contact:	Not reported
Legal Address:	Not reported
Legal Address 2:	Not reported
Legal City,State,Zip:	Not reported
Legal Phone Number:	Not reported
Legal Effective Date:	Not reported
Land Organization Name:	Not reported
Land Organization Type:	Not reported
Land Contact:	Not reported
Land Address:	Not reported
Land City,State,Zip:	Not reported
Land Phone Number:	Not reported
Operator Organization Name:	Not reported
Operator Organization Type:	Not reported
Operator:	TEAM CAR CARE WEST LLC
Operator Address:	Not reported
Operator Address 2:	Not reported
Operator City,State,Zip:	Not reported
Operator Phone Number:	9728127900
Operator Effective Date:	Not reported
Site Contact:	Not reported
Site Contact Address:	Not reported
Contact City,State,Zip:	Not reported
Site Contact Phone Number:	Not reported
Site Contact Email:	Not reported
Gen Status Code:	Not reported
Monthly Generation:	Not reported
Batch Generation:	Not reported
One Time Generation:	Not reported
Transport Own Waste:	Not reported
Tranports Other Waste:	Not reported
Recycler Onsite:	Not reported
Transfer Facility:	Not reported
Other Exemption:	Not reported
UW Battery Gen:	Not reported
Used Oil Transporter:	Not reported
Used Oil Transfer Facility:	Not reported
Used Oil Processor:	Not reported
Used Oil Refiner:	Not reported
Used Oil Fuel Marketer Directs Shipments:	Not reported
Used Oil Fuel Marketer Meets Specs:	Not reported
Site Contact Address 2:	Not reported
SIC Code:	Not reported
CRK Number:	CRK000065620
Active:	Not reported
CAS Number:	06472-54-9
Chemical Name:	USED MOTOR OIL
EHS:	Not reported
EHS CAS Number:	Not reported

Map ID
Direction
Distance
Elevation

MAP FINDINGS

Site

Database(s)

EDR ID Number
EPA ID Number

JIFFY LUBE STORE 2232 (Continued)

S126341342

EHS Name:	Not reported
Name:	JIFFY LUBE STORE 2232
Address:	4000 SW ALASKA ST
City,State,Zip:	SEATTLE, WA 98116
Facility Address 2:	Not reported
Facility ID:	Not reported
EPA ID:	Not reported
NAICS:	811191
State Waste Code Desc:	Not reported
Federal Waste Code Desc:	Not reported
Form Comm:	Not reported
Data Year:	2020
Permit by Rule:	Not reported
Mailing Address 2:	Not reported
Treatment by Generator:	Not reported
Mixed Radioactive Waste:	Not reported
Importer of Hazardous Waste:	Not reported
Immediate Recycler:	Not reported
Treatment/Storage/Disposal/Recycling Facility:	Not reported
Generator of Dangerous Fuel Waste:	Not reported
Generator Marketing to Burner:	Not reported
Other Marketers (i.e., blender, distributor, etc.):	Not reported
Utility Boiler Burner:	Not reported
Industry Boiler Burner:	Not reported
Industrial Furnace:	Not reported
Smelter Defferal:	Not reported
Universal Waste:	Not reported
Off-Specification:	Not reported
LN Address 2:	Not reported
Tax Reg #:	Not reported
Business Type:	Not reported
Mail Name:	Not reported
Mailing Address:	Not reported
Mailing City,State,Zip:	Not reported
Legal Organization Name:	Not reported
Legal Organization Type:	Not reported
Legal Contact:	Not reported
Legal Address:	Not reported
Legal Address 2:	Not reported
Legal City,State,Zip:	Not reported
Legal Phone Number:	Not reported
Legal Effective Date:	Not reported
Land Organization Name:	Not reported
Land Organization Type:	Not reported
Land Contact:	Not reported
Land Address:	Not reported
Land City,State,Zip:	Not reported
Land Phone Number:	Not reported
Operator Organization Name:	Not reported
Operator Organization Type:	Not reported
Operator:	TEAM CAR CARE WEST LLC
Operator Address:	Not reported
Operator Address 2:	Not reported
Operator City,State,Zip:	Not reported
Operator Phone Number:	9728127900
Operator Effective Date:	Not reported

Map ID
Direction
Distance
Elevation

MAP FINDINGS

Site

Database(s)

EDR ID Number
EPA ID Number

JIFFY LUBE STORE 2232 (Continued)

S126341342

Site Contact:	Not reported
Site Contact Address:	Not reported
Contact City,State,Zip:	Not reported
Site Contact Phone Number:	Not reported
Site Contact Email:	Not reported
Gen Status Code:	Not reported
Monthly Generation:	Not reported
Batch Generation:	Not reported
One Time Generation:	Not reported
Transport Own Waste:	Not reported
Tranports Other Waste:	Not reported
Recycler Onsite:	Not reported
Transfer Facility:	Not reported
Other Exemption:	Not reported
UW Battery Gen:	Not reported
Used Oil Transporter:	Not reported
Used Oil Transfer Facility:	Not reported
Used Oil Processor:	Not reported
Used Oil Refiner:	Not reported
Used Oil Fuel Marketer Directs Shipments:	Not reported
Used Oil Fuel Marketer Meets Specs:	Not reported
Site Contact Address 2:	Not reported
SIC Code:	Not reported
CRK Number:	CRK000065620
Active:	Not reported
CAS Number:	064742-54-7
Chemical Name:	MOTOR OIL
EHS:	Not reported
EHS CAS Number:	Not reported
EHS Name:	Not reported
Name:	JIFFY LUBE STORE 2232
Address:	4000 SW ALASKA ST
City,State,Zip:	SEATTLE, WA 98116
Facility Address 2:	Not reported
Facility ID:	Not reported
EPA ID:	Not reported
NAICS:	811191
State Waste Code Desc:	Not reported
Federal Waste Code Desc:	Not reported
Form Comm:	Not reported
Data Year:	2019
Permit by Rule:	Not reported
Mailing Address 2:	Not reported
Treatment by Generator:	Not reported
Mixed Radioactive Waste:	Not reported
Importer of Hazardous Waste:	Not reported
Immediate Recycler:	Not reported
Treatment/Storage/Disposal/Recycling Facility:	Not reported
Generator of Dangerous Fuel Waste:	Not reported
Generator Marketing to Burner:	Not reported
Other Marketers (i.e., blender, distributor, etc.):	Not reported
Utility Boiler Burner:	Not reported
Industry Boiler Burner:	Not reported
Industrial Furnace:	Not reported
Smelter Defferal:	Not reported
Universal Waste:	Not reported

Map ID
Direction
Distance
Elevation

MAP FINDINGS

Site

Database(s)

EDR ID Number
EPA ID Number

JIFFY LUBE STORE 2232 (Continued)

S126341342

Off-Specification:	Not reported
LN Address 2:	Not reported
Tax Reg #:	Not reported
Business Type:	Not reported
Mail Name:	Not reported
Mailing Address:	Not reported
Mailing City,State,Zip:	Not reported
Legal Organization Name:	Not reported
Legal Organization Type:	Not reported
Legal Contact:	Not reported
Legal Address:	Not reported
Legal Address 2:	Not reported
Legal City,State,Zip:	Not reported
Legal Phone Number:	Not reported
Legal Effective Date:	Not reported
Land Organization Name:	Not reported
Land Organization Type:	Not reported
Land Contact:	Not reported
Land Address:	Not reported
Land City,State,Zip:	Not reported
Land Phone Number:	Not reported
Operator Organization Name:	Not reported
Operator Organization Type:	Not reported
Operator:	TEAM CAR CARE WEST LLC
Operator Address:	Not reported
Operator Address 2:	Not reported
Operator City,State,Zip:	Not reported
Operator Phone Number:	9728127900
Operator Effective Date:	Not reported
Site Contact:	Not reported
Site Contact Address:	Not reported
Contact City,State,Zip:	Not reported
Site Contact Phone Number:	Not reported
Site Contact Email:	Not reported
Gen Status Code:	Not reported
Monthly Generation:	Not reported
Batch Generation:	Not reported
One Time Generation:	Not reported
Transport Own Waste:	Not reported
Tranports Other Waste:	Not reported
Recycler Onsite:	Not reported
Transfer Facility:	Not reported
Other Exemption:	Not reported
UW Battery Gen:	Not reported
Used Oil Transporter:	Not reported
Used Oil Transfer Facility:	Not reported
Used Oil Processor:	Not reported
Used Oil Refiner:	Not reported
Used Oil Fuel Marketer Directs Shipments:	Not reported
Used Oil Fuel Marketer Meets Specs:	Not reported
Site Contact Address 2:	Not reported
SIC Code:	Not reported
CRK Number:	Not reported
Active:	Not reported
CAS Number:	Not reported
Chemical Name:	Not reported
EHS:	Not reported

Map ID
 Direction
 Distance
 Elevation

MAP FINDINGS

Site

Database(s)

EDR ID Number
 EPA ID Number

JIFFY LUBE STORE 2232 (Continued)

S126341342

EHS CAS Number: Not reported
 EHS Name: Not reported

L74
West
< 1/8
0.114 mi.
600 ft.

PRECISION TUNE ALASKA ST
4000 SW ALASKA ST
SEATTLE, WA 98116
Site 3 of 3 in cluster L

ALLSITES 1001969563
RCRA NonGen / NLR WAD988515730

Relative:
Higher
Actual:
290 ft.

ALLSITES:
 Name: PRECISION TUNE ALASKA ST
 Facility Id: 25384974
 Interaction: 34429
 Interaction 1: I
 Interaction 2: HWG
 Ecology Program: HAZWASTE
 Program Data: TURBOWASTE
 Facility Alt.: Not reported
 Program ID: WAD988515730
 Date Interaction: 1992-12-16 00:00:00
 Date Interaction 3: Hazardous Waste Generator
 Latitude: 47.561325216999997
 Longitude: -122.38321600099999

RCRA NonGen / NLR:
 Date Form Received by Agency: 19990930
 Handler Name: PRECISION TUNE ALASKA ST
 Handler Address: 4000 SW ALASKA ST
 Handler City,State,Zip: SEATTLE, WA 98116
 EPA ID: WAD988515730
 Contact Name: LORRAINE DOLAN
 Contact Address: 4500 50TH AVE SW
 Contact City,State,Zip: SEATTLE, WA 98116
 Contact Telephone: 206-937-6332
 Contact Fax: Not reported
 Contact Email: Not reported
 Contact Title: Not reported
 EPA Region: 10
 Land Type: Other
 Federal Waste Generator Description: Not a generator, verified
 Non-Notifier: Not reported
 Biennial Report Cycle: Not reported
 Accessibility: Not reported
 Active Site Indicator: Not reported
 State District Owner: WA
 State District: NWRO
 Mailing Address: 4500 50TH AVE SW
 Mailing City,State,Zip: SEATTLE, WA 98116
 Owner Name: Q LUBE
 Owner Type: Private
 Operator Name: DOLAN, LORRAINE
 Operator Type: Private
 Short-Term Generator Activity: No
 Importer Activity: No
 Mixed Waste Generator: No

Map ID
 Direction
 Distance
 Elevation

MAP FINDINGS

Site

Database(s)

EDR ID Number
 EPA ID Number

PRECISION TUNE ALASKA ST (Continued)

1001969563

Transporter Activity:	No
Transfer Facility Activity:	No
Recycler Activity with Storage:	No
Small Quantity On-Site Burner Exemption:	No
Smelting Melting and Refining Furnace Exemption:	No
Underground Injection Control:	No
Off-Site Waste Receipt:	No
Universal Waste Indicator:	No
Universal Waste Destination Facility:	No
Federal Universal Waste:	No
Active Site Fed-Reg Treatment Storage and Disposal Facility:	Not reported
Active Site Converter Treatment storage and Disposal Facility:	Not reported
Active Site State-Reg Treatment Storage and Disposal Facility:	Not reported
Active Site State-Reg Handler:	---
Federal Facility Indicator:	Not reported
Hazardous Secondary Material Indicator:	NN
Sub-Part K Indicator:	Not reported
Commercial TSD Indicator:	No
Treatment Storage and Disposal Type:	Not reported
2018 GPRA Permit Baseline:	Not on the Baseline
2018 GPRA Renewals Baseline:	Not on the Baseline
Permit Renewals Workload Universe:	Not reported
Permit Workload Universe:	Not reported
Permit Progress Universe:	Not reported
Post-Closure Workload Universe:	Not reported
Closure Workload Universe:	Not reported
202 GPRA Corrective Action Baseline:	No
Corrective Action Workload Universe:	No
Subject to Corrective Action Universe:	No
Non-TSDs Where RCRA CA has Been Imposed Universe:	No
TSDs Potentially Subject to CA Under 3004 (u)/(v) Universe:	No
TSDs Only Subject to CA under Discretionary Auth Universe:	No
Corrective Action Priority Ranking:	No NCAPS ranking
Environmental Control Indicator:	No
Institutional Control Indicator:	No
Human Exposure Controls Indicator:	N/A
Groundwater Controls Indicator:	N/A
Operating TSDF Universe:	Not reported
Full Enforcement Universe:	Not reported
Significant Non-Complier Universe:	No
Unaddressed Significant Non-Complier Universe:	No
Addressed Significant Non-Complier Universe:	No
Significant Non-Complier With a Compliance Schedule Universe:	No
Financial Assurance Required:	Not reported
Handler Date of Last Change:	20180510
Recognized Trader-Importer:	No
Recognized Trader-Exporter:	No
Importer of Spent Lead Acid Batteries:	No
Exporter of Spent Lead Acid Batteries:	No
Recycler Activity Without Storage:	No
Manifest Broker:	No
Sub-Part P Indicator:	No

Handler - Owner Operator:
 Owner/Operator Indicator: Operator
 Owner/Operator Name: Q LUBE

Map ID
Direction
Distance
Elevation

MAP FINDINGS

Site

Database(s)

EDR ID Number
EPA ID Number

PRECISION TUNE ALASKA ST (Continued)

1001969563

Legal Status:	Private
Date Became Current:	Not reported
Date Ended Current:	Not reported
Owner/Operator Address:	4000 SW ALASKA ST
Owner/Operator City,State,Zip:	SEATTLE, WA 98116
Owner/Operator Telephone:	000-000-0000
Owner/Operator Telephone Ext:	Not reported
Owner/Operator Fax:	Not reported
Owner/Operator Email:	Not reported
Owner/Operator Indicator:	Owner
Owner/Operator Name:	Q LUBE
Legal Status:	Private
Date Became Current:	19971117
Date Ended Current:	Not reported
Owner/Operator Address:	4000 SW ALASKA ST
Owner/Operator City,State,Zip:	SEATTLE, WA 98116
Owner/Operator Telephone:	000-000-0000
Owner/Operator Telephone Ext:	Not reported
Owner/Operator Fax:	Not reported
Owner/Operator Email:	Not reported
Owner/Operator Indicator:	Owner
Owner/Operator Name:	CAPCO SAFE INVESTMENTS
Legal Status:	Private
Date Became Current:	Not reported
Date Ended Current:	Not reported
Owner/Operator Address:	4546 CALIFORNIA SW
Owner/Operator City,State,Zip:	SEATTLE, WA 98111
Owner/Operator Telephone:	206-937-6720
Owner/Operator Telephone Ext:	Not reported
Owner/Operator Fax:	Not reported
Owner/Operator Email:	Not reported
Owner/Operator Indicator:	Operator
Owner/Operator Name:	DOLAN, LORRAINE
Legal Status:	Private
Date Became Current:	Not reported
Date Ended Current:	Not reported
Owner/Operator Address:	4500 50TH AVE SW
Owner/Operator City,State,Zip:	SEATTLE, WA 98116
Owner/Operator Telephone:	206-937-6332
Owner/Operator Telephone Ext:	Not reported
Owner/Operator Fax:	Not reported
Owner/Operator Email:	Not reported
Owner/Operator Indicator:	Owner
Owner/Operator Name:	CAPCO SAFE INVESTMENTS
Legal Status:	Private
Date Became Current:	Not reported
Date Ended Current:	Not reported
Owner/Operator Address:	4546 CALIFORNIA SW
Owner/Operator City,State,Zip:	SEATTLE, WA 98111
Owner/Operator Telephone:	206-937-6720
Owner/Operator Telephone Ext:	Not reported
Owner/Operator Fax:	Not reported
Owner/Operator Email:	Not reported

Map ID
Direction
Distance
Elevation

MAP FINDINGS

Site

Database(s)

EDR ID Number
EPA ID Number

PRECISION TUNE ALASKA ST (Continued)

1001969563

Owner/Operator Indicator:	Operator
Owner/Operator Name:	DOLAN, LORRAINE
Legal Status:	Private
Date Became Current:	Not reported
Date Ended Current:	Not reported
Owner/Operator Address:	4500 50TH AVE SW
Owner/Operator City,State,Zip:	SEATTLE, WA 98116
Owner/Operator Telephone:	206-937-6332
Owner/Operator Telephone Ext:	Not reported
Owner/Operator Fax:	Not reported
Owner/Operator Email:	Not reported
Owner/Operator Indicator:	Owner
Owner/Operator Name:	Q LUBE Q
Legal Status:	Private
Date Became Current:	19971117
Date Ended Current:	Not reported
Owner/Operator Address:	4000 SW ALASKA ST
Owner/Operator City,State,Zip:	SEATTLE, WA 98116
Owner/Operator Telephone:	000-000-0000
Owner/Operator Telephone Ext:	Not reported
Owner/Operator Fax:	Not reported
Owner/Operator Email:	Not reported
Owner/Operator Indicator:	Owner
Owner/Operator Name:	CAPCO SAFE INVESTMENTS
Legal Status:	Private
Date Became Current:	Not reported
Date Ended Current:	Not reported
Owner/Operator Address:	4546 CALIFORNIA SW
Owner/Operator City,State,Zip:	SEATTLE, WA 98111
Owner/Operator Telephone:	206-937-6720
Owner/Operator Telephone Ext:	Not reported
Owner/Operator Fax:	Not reported
Owner/Operator Email:	Not reported
Owner/Operator Indicator:	Owner
Owner/Operator Name:	CAPCO SAFE INVESTMENTS
Legal Status:	Private
Date Became Current:	Not reported
Date Ended Current:	Not reported
Owner/Operator Address:	4546 CALIFORNIA SW
Owner/Operator City,State,Zip:	SEATTLE, WA 98111
Owner/Operator Telephone:	206-937-6720
Owner/Operator Telephone Ext:	Not reported
Owner/Operator Fax:	Not reported
Owner/Operator Email:	Not reported
Owner/Operator Indicator:	Owner
Owner/Operator Name:	PRECISION TUNE
Legal Status:	Private
Date Became Current:	19960503
Date Ended Current:	Not reported
Owner/Operator Address:	4000 SW ALASKA ST
Owner/Operator City,State,Zip:	SEATTLE, WA 98116
Owner/Operator Telephone:	000-000-0000
Owner/Operator Telephone Ext:	Not reported

Map ID
Direction
Distance
Elevation

MAP FINDINGS

Site

Database(s)

EDR ID Number
EPA ID Number

PRECISION TUNE ALASKA ST (Continued)

1001969563

Owner/Operator Fax:	Not reported
Owner/Operator Email:	Not reported
Owner/Operator Indicator:	Operator
Owner/Operator Name:	PRECISION TUNE ALASKA ST
Legal Status:	Private
Date Became Current:	Not reported
Date Ended Current:	Not reported
Owner/Operator Address:	4000 SW ALASKA ST
Owner/Operator City,State,Zip:	SEATTLE, WA 98116
Owner/Operator Telephone:	000-000-0000
Owner/Operator Telephone Ext:	Not reported
Owner/Operator Fax:	Not reported
Owner/Operator Email:	Not reported
Owner/Operator Indicator:	Owner
Owner/Operator Name:	CAPCO SAFE INVESTMENTS
Legal Status:	Private
Date Became Current:	Not reported
Date Ended Current:	Not reported
Owner/Operator Address:	4546 CALIFORNIA SW
Owner/Operator City,State,Zip:	SEATTLE, WA 98111
Owner/Operator Telephone:	206-937-6720
Owner/Operator Telephone Ext:	Not reported
Owner/Operator Fax:	Not reported
Owner/Operator Email:	Not reported
Owner/Operator Indicator:	Owner
Owner/Operator Name:	PRECISION TUNE ALASKA ST
Legal Status:	Private
Date Became Current:	Not reported
Date Ended Current:	Not reported
Owner/Operator Address:	4000 SW ALASKA ST
Owner/Operator City,State,Zip:	SEATTLE, WA 98116
Owner/Operator Telephone:	000-000-0000
Owner/Operator Telephone Ext:	Not reported
Owner/Operator Fax:	Not reported
Owner/Operator Email:	Not reported
Owner/Operator Indicator:	Owner
Owner/Operator Name:	PRECISION TUNE ALASKA ST
Legal Status:	Private
Date Became Current:	Not reported
Date Ended Current:	Not reported
Owner/Operator Address:	4000 SW ALASKA ST
Owner/Operator City,State,Zip:	SEATTLE, WA 98116
Owner/Operator Telephone:	000-000-0000
Owner/Operator Telephone Ext:	Not reported
Owner/Operator Fax:	Not reported
Owner/Operator Email:	Not reported
Owner/Operator Indicator:	Owner
Owner/Operator Name:	PRECISION TUNE
Legal Status:	Private
Date Became Current:	19960503
Date Ended Current:	Not reported
Owner/Operator Address:	4000 SW ALASKA ST

Map ID
Direction
Distance
Elevation

MAP FINDINGS

Site

Database(s)

EDR ID Number
EPA ID Number

PRECISION TUNE ALASKA ST (Continued)

1001969563

Owner/Operator City,State,Zip: SEATTLE, WA 98116
Owner/Operator Telephone: 000-000-0000
Owner/Operator Telephone Ext: Not reported
Owner/Operator Fax: Not reported
Owner/Operator Email: Not reported

Owner/Operator Indicator: Operator
Owner/Operator Name: DOLAN, LORRAINE
Legal Status: Private
Date Became Current: Not reported
Date Ended Current: Not reported
Owner/Operator Address: 4500 50TH AVE SW
Owner/Operator City,State,Zip: SEATTLE, WA 98116
Owner/Operator Telephone: 206-937-6332
Owner/Operator Telephone Ext: Not reported
Owner/Operator Fax: Not reported
Owner/Operator Email: Not reported

Owner/Operator Indicator: Owner
Owner/Operator Name: Q LUBE
Legal Status: Private
Date Became Current: 19971117
Date Ended Current: Not reported
Owner/Operator Address: 4000 SW ALASKA ST
Owner/Operator City,State,Zip: SEATTLE, WA 98116
Owner/Operator Telephone: 000-000-0000
Owner/Operator Telephone Ext: Not reported
Owner/Operator Fax: Not reported
Owner/Operator Email: Not reported

Owner/Operator Indicator: Operator
Owner/Operator Name: LORRAINE D
Legal Status: Private
Date Became Current: 19970326
Date Ended Current: Not reported
Owner/Operator Address: 4500 50TH AVE SW
Owner/Operator City,State,Zip: SEATTLE, WA 98116-4026
Owner/Operator Telephone: 206-937-6332
Owner/Operator Telephone Ext: Not reported
Owner/Operator Fax: Not reported
Owner/Operator Email: Not reported

Owner/Operator Indicator: Operator
Owner/Operator Name: PRECISION TUNE ALASKA ST
Legal Status: Private
Date Became Current: Not reported
Date Ended Current: Not reported
Owner/Operator Address: 4000 SW ALASKA ST
Owner/Operator City,State,Zip: SEATTLE, WA 98116
Owner/Operator Telephone: 000-000-0000
Owner/Operator Telephone Ext: Not reported
Owner/Operator Fax: Not reported
Owner/Operator Email: Not reported

Owner/Operator Indicator: Operator
Owner/Operator Name: DOLAN, LORRAINE
Legal Status: Private

Map ID
Direction
Distance
Elevation

MAP FINDINGS

Site

Database(s)

EDR ID Number
EPA ID Number

PRECISION TUNE ALASKA ST (Continued)

1001969563

Date Became Current:	Not reported
Date Ended Current:	Not reported
Owner/Operator Address:	4500 50TH AVE SW
Owner/Operator City,State,Zip:	SEATTLE, WA 98116
Owner/Operator Telephone:	206-937-6332
Owner/Operator Telephone Ext:	Not reported
Owner/Operator Fax:	Not reported
Owner/Operator Email:	Not reported
Owner/Operator Indicator:	Owner
Owner/Operator Name:	PRECISION TUNE ALASKA ST
Legal Status:	Private
Date Became Current:	Not reported
Date Ended Current:	Not reported
Owner/Operator Address:	4000 SW ALASKA ST
Owner/Operator City,State,Zip:	SEATTLE, WA 98116
Owner/Operator Telephone:	000-000-0000
Owner/Operator Telephone Ext:	Not reported
Owner/Operator Fax:	Not reported
Owner/Operator Email:	Not reported
Owner/Operator Indicator:	Owner
Owner/Operator Name:	Q LUBE
Legal Status:	Private
Date Became Current:	19971117
Date Ended Current:	Not reported
Owner/Operator Address:	4000 SW ALASKA ST
Owner/Operator City,State,Zip:	SEATTLE, WA 98116
Owner/Operator Telephone:	000-000-0000
Owner/Operator Telephone Ext:	Not reported
Owner/Operator Fax:	Not reported
Owner/Operator Email:	Not reported

Historic Generators:

Receive Date:	19980122
Handler Name:	PRECISION TUNE ALASKA ST
Federal Waste Generator Description:	Not a generator, verified
State District Owner:	WA
Large Quantity Handler of Universal Waste:	No
Recognized Trader Importer:	No
Recognized Trader Exporter:	No
Spent Lead Acid Battery Importer:	No
Spent Lead Acid Battery Exporter:	No
Current Record:	No
Non Storage Recycler Activity:	Not reported
Electronic Manifest Broker:	Not reported

Receive Date:	19990929
Handler Name:	PRECISION TUNE ALASKA ST
Federal Waste Generator Description:	Not a generator, verified
State District Owner:	WA
Large Quantity Handler of Universal Waste:	No
Recognized Trader Importer:	No
Recognized Trader Exporter:	No
Spent Lead Acid Battery Importer:	No
Spent Lead Acid Battery Exporter:	No
Current Record:	No

Map ID
Direction
Distance
Elevation

MAP FINDINGS

Site

Database(s)

EDR ID Number
EPA ID Number

PRECISION TUNE ALASKA ST (Continued)

1001969563

Non Storage Recycler Activity: Not reported
Electronic Manifest Broker: Not reported

Receive Date: 19990930
Handler Name: PRECISION TUNE ALASKA ST
Federal Waste Generator Description: Not a generator, verified
State District Owner: WA
Large Quantity Handler of Universal Waste: No
Recognized Trader Importer: No
Recognized Trader Exporter: No
Spent Lead Acid Battery Importer: No
Spent Lead Acid Battery Exporter: No
Current Record: Yes
Non Storage Recycler Activity: Not reported
Electronic Manifest Broker: Not reported

Receive Date: 19941231
Handler Name: PRECISION TUNE ALASKA ST
Federal Waste Generator Description: Small Quantity Generator
State District Owner: WA
Large Quantity Handler of Universal Waste: No
Recognized Trader Importer: No
Recognized Trader Exporter: No
Spent Lead Acid Battery Importer: No
Spent Lead Acid Battery Exporter: No
Current Record: No
Non Storage Recycler Activity: Not reported
Electronic Manifest Broker: Not reported

Receive Date: 19970121
Handler Name: PRECISION TUNE ALASKA ST
Federal Waste Generator Description: Conditionally Exempt Small Quantity Generator
State District Owner: WA
Large Quantity Handler of Universal Waste: No
Recognized Trader Importer: No
Recognized Trader Exporter: No
Spent Lead Acid Battery Importer: No
Spent Lead Acid Battery Exporter: No
Current Record: No
Non Storage Recycler Activity: Not reported
Electronic Manifest Broker: Not reported

Receive Date: 19970602
Handler Name: PRECISION TUNE ALASKA ST
Federal Waste Generator Description: Conditionally Exempt Small Quantity Generator
State District Owner: WA
Large Quantity Handler of Universal Waste: No
Recognized Trader Importer: No
Recognized Trader Exporter: No
Spent Lead Acid Battery Importer: No
Spent Lead Acid Battery Exporter: No
Current Record: No
Non Storage Recycler Activity: Not reported
Electronic Manifest Broker: Not reported

Receive Date: 19980122
Handler Name: PRECISION TUNE ALASKA ST

Map ID
 Direction
 Distance
 Elevation

MAP FINDINGS

Site

Database(s)

EDR ID Number
 EPA ID Number

PRECISION TUNE ALASKA ST (Continued)

1001969563

Federal Waste Generator Description:	Conditionally Exempt Small Quantity Generator
State District Owner:	WA
Large Quantity Handler of Universal Waste:	No
Recognized Trader Importer:	No
Recognized Trader Exporter:	No
Spent Lead Acid Battery Importer:	No
Spent Lead Acid Battery Exporter:	No
Current Record:	No
Non Storage Recycler Activity:	Not reported
Electronic Manifest Broker:	Not reported

Receive Date:	19990929
Handler Name:	PRECISION TUNE ALASKA ST
Federal Waste Generator Description:	Not a generator, verified
State District Owner:	WA
Large Quantity Handler of Universal Waste:	No
Recognized Trader Importer:	No
Recognized Trader Exporter:	No
Spent Lead Acid Battery Importer:	No
Spent Lead Acid Battery Exporter:	No
Current Record:	No
Non Storage Recycler Activity:	Not reported
Electronic Manifest Broker:	Not reported

List of NAICS Codes and Descriptions:

NAICS Code:	811111
NAICS Description:	GENERAL AUTOMOTIVE REPAIR

Facility Has Received Notices of Violations:

Violations:	No Violations Found
-------------	---------------------

Evaluation Action Summary:

Evaluations:	No Evaluations Found
--------------	----------------------

K75
East
< 1/8
0.118 mi.
624 ft.

QUALITY AUTO REBUILD
4623 36TH AVE SW
SEATTLE, WA
Site 3 of 6 in cluster K

EDR Hist Auto 1009374311
N/A

Relative:
Lower

EDR Hist Auto

Actual:
254 ft.

Year:	Name:	Type:
1975	QUALITY AUTO REBUILD	AUTOMOBILE REPAIRING
1980	QUALITY AUTO REBUILD	AUTOMOBILE REPAIRING
1986	QUALITY AUTO REBUILD	AUTOMOBILE REPAIRING

Map ID
 Direction
 Distance
 Elevation

MAP FINDINGS

Site

Database(s)

EDR ID Number
 EPA ID Number

K76
East
< 1/8
0.118 mi.
624 ft.

QUALITY AUTO REBUILD
4623 36TH SW
SEATTLE, WA 98126
Site 4 of 6 in cluster K

ALLSITES 1004793533
RCRA NonGen / NLR WAD063341614
FINDS
ECHO

Relative:
Lower
Actual:
254 ft.

ALLSITES:
 Name: QUALITY AUTO REBUILD
 Facility Id: 81635268
 Interaction: 66026
 Interaction 1: I
 Interaction 2: HWG
 Ecology Program: HAZWASTE
 Program Data: TURBOWASTE
 Facility Alt.: QUALITY AUTO REBUILD
 Program ID: WAD063341614
 Date Interaction: 1985-04-22 00:00:00
 Date Interaction 3: Hazardous Waste Generator
 Latitude: 47.561794390000003
 Longitude: -122.377555109

RCRA NonGen / NLR:
 Date Form Received by Agency: 20090409
 Handler Name: QUALITY AUTO REBUILD
 Handler Address: 4623 36TH SW
 Handler City,State,Zip: SEATTLE, WA 98126
 EPA ID: WAD063341614
 Contact Name: MIKE WALLACE
 Contact Address: PO BOX 442
 Contact City,State,Zip: EASTON, WA 98925
 Contact Telephone: 206-935-3065
 Contact Fax: Not reported
 Contact Email: QAREBUILD@QWEST.NET
 Contact Title: Not reported
 EPA Region: 10
 Land Type: Private
 Federal Waste Generator Description: Not a generator, verified
 Non-Notifier: Not reported
 Biennial Report Cycle: Not reported
 Accessibility: Not reported
 Active Site Indicator: Not reported
 State District Owner: WA
 State District: NWRO
 Mailing Address: 4623 36TH AVE SW
 Mailing City,State,Zip: SEATTLE, WA 98126
 Owner Name: QUALITY AUTO REBUILD
 Owner Type: Private
 Operator Name: WALLACE, MIKE
 Operator Type: Private
 Short-Term Generator Activity: No
 Importer Activity: No
 Mixed Waste Generator: No
 Transporter Activity: No
 Transfer Facility Activity: No
 Recycler Activity with Storage: No
 Small Quantity On-Site Burner Exemption: No
 Smelting Melting and Refining Furnace Exemption: No

Map ID
Direction
Distance
Elevation

MAP FINDINGS

Site

Database(s)

EDR ID Number
EPA ID Number

QUALITY AUTO REBUILD (Continued)

1004793533

Underground Injection Control:	No
Off-Site Waste Receipt:	No
Universal Waste Indicator:	No
Universal Waste Destination Facility:	No
Federal Universal Waste:	No
Active Site Fed-Reg Treatment Storage and Disposal Facility:	Not reported
Active Site Converter Treatment storage and Disposal Facility:	Not reported
Active Site State-Reg Treatment Storage and Disposal Facility:	Not reported
Active Site State-Reg Handler:	---
Federal Facility Indicator:	Not reported
Hazardous Secondary Material Indicator:	NN
Sub-Part K Indicator:	Not reported
Commercial TSD Indicator:	No
Treatment Storage and Disposal Type:	Not reported
2018 GPRA Permit Baseline:	Not on the Baseline
2018 GPRA Renewals Baseline:	Not on the Baseline
Permit Renewals Workload Universe:	Not reported
Permit Workload Universe:	Not reported
Permit Progress Universe:	Not reported
Post-Closure Workload Universe:	Not reported
Closure Workload Universe:	Not reported
202 GPRA Corrective Action Baseline:	No
Corrective Action Workload Universe:	No
Subject to Corrective Action Universe:	No
Non-TSDFs Where RCRA CA has Been Imposed Universe:	No
TSDFs Potentially Subject to CA Under 3004 (u)/(v) Universe:	No
TSDFs Only Subject to CA under Discretionary Auth Universe:	No
Corrective Action Priority Ranking:	No NCAPS ranking
Environmental Control Indicator:	No
Institutional Control Indicator:	No
Human Exposure Controls Indicator:	N/A
Groundwater Controls Indicator:	N/A
Operating TSDF Universe:	Not reported
Full Enforcement Universe:	Not reported
Significant Non-Complier Universe:	No
Unaddressed Significant Non-Complier Universe:	No
Addressed Significant Non-Complier Universe:	No
Significant Non-Complier With a Compliance Schedule Universe:	No
Financial Assurance Required:	Not reported
Handler Date of Last Change:	20180509
Recognized Trader-Importer:	No
Recognized Trader-Exporter:	No
Importer of Spent Lead Acid Batteries:	No
Exporter of Spent Lead Acid Batteries:	No
Recycler Activity Without Storage:	No
Manifest Broker:	No
Sub-Part P Indicator:	No

Biennial: List of Years

Year: 2003

[Click Here for Biennial Reporting System Data:](#)

Handler - Owner Operator:

Owner/Operator Indicator:

Owner/Operator Name:

Owner

QUALITY AUTO REBUILD

Map ID
Direction
Distance
Elevation

MAP FINDINGS

Site

Database(s)

EDR ID Number
EPA ID Number

QUALITY AUTO REBUILD (Continued)

1004793533

Legal Status:	Private
Date Became Current:	Not reported
Date Ended Current:	Not reported
Owner/Operator Address:	4623 36TH SW
Owner/Operator City,State,Zip:	SEATTLE, WA 98126
Owner/Operator Telephone:	000-000-0000
Owner/Operator Telephone Ext:	Not reported
Owner/Operator Fax:	Not reported
Owner/Operator Email:	Not reported
Owner/Operator Indicator:	Owner
Owner/Operator Name:	QUALITY AUTO REBUILD
Legal Status:	Private
Date Became Current:	Not reported
Date Ended Current:	Not reported
Owner/Operator Address:	4623 36TH SW
Owner/Operator City,State,Zip:	SEATTLE, WA 98126
Owner/Operator Telephone:	000-000-0000
Owner/Operator Telephone Ext:	Not reported
Owner/Operator Fax:	Not reported
Owner/Operator Email:	Not reported
Owner/Operator Indicator:	Operator
Owner/Operator Name:	QUALITY AUTO REBUILD
Legal Status:	Private
Date Became Current:	Not reported
Date Ended Current:	Not reported
Owner/Operator Address:	4623 36TH SW
Owner/Operator City,State,Zip:	SEATTLE, WA 98126
Owner/Operator Telephone:	000-000-0000
Owner/Operator Telephone Ext:	Not reported
Owner/Operator Fax:	Not reported
Owner/Operator Email:	Not reported
Owner/Operator Indicator:	Operator
Owner/Operator Name:	MIKE WALLACE
Legal Status:	Private
Date Became Current:	19960819
Date Ended Current:	Not reported
Owner/Operator Address:	PO BOX 442
Owner/Operator City,State,Zip:	EASTON, WA 98925
Owner/Operator Telephone:	Not reported
Owner/Operator Telephone Ext:	Not reported
Owner/Operator Fax:	Not reported
Owner/Operator Email:	Not reported
Owner/Operator Indicator:	Owner
Owner/Operator Name:	DOYLE, SHERRY
Legal Status:	Private
Date Became Current:	Not reported
Date Ended Current:	Not reported
Owner/Operator Address:	4547 50TH AVE SW
Owner/Operator City,State,Zip:	SEATTLE, WA 98116-4025
Owner/Operator Telephone:	206-932-4129
Owner/Operator Telephone Ext:	Not reported
Owner/Operator Fax:	Not reported
Owner/Operator Email:	Not reported

Map ID
Direction
Distance
Elevation

MAP FINDINGS

Site

Database(s)

EDR ID Number
EPA ID Number

QUALITY AUTO REBUILD (Continued)

1004793533

Owner/Operator Indicator: Operator
Owner/Operator Name: QUALITY AUTO REBUILD
Legal Status: Private
Date Became Current: Not reported
Date Ended Current: Not reported
Owner/Operator Address: 4623 36TH SW
Owner/Operator City,State,Zip: SEATTLE, WA 98126
Owner/Operator Telephone: 000-000-0000
Owner/Operator Telephone Ext: Not reported
Owner/Operator Fax: Not reported
Owner/Operator Email: Not reported

Owner/Operator Indicator: Owner
Owner/Operator Name: QUALITY AUTO REBUILD
Legal Status: Private
Date Became Current: 19960819
Date Ended Current: Not reported
Owner/Operator Address: 4623 36TH AVE SW
Owner/Operator City,State,Zip: SEATTLE, WA 98126
Owner/Operator Telephone: 206-935-3065
Owner/Operator Telephone Ext: Not reported
Owner/Operator Fax: Not reported
Owner/Operator Email: Not reported

Owner/Operator Indicator: Owner
Owner/Operator Name: DOYLE, SHERRY
Legal Status: Private
Date Became Current: Not reported
Date Ended Current: Not reported
Owner/Operator Address: 4547 50TH AVE SW
Owner/Operator City,State,Zip: SEATTLE, WA 98116
Owner/Operator Telephone: 206-932-4129
Owner/Operator Telephone Ext: Not reported
Owner/Operator Fax: Not reported
Owner/Operator Email: Not reported

Owner/Operator Indicator: Operator
Owner/Operator Name: WALLACE, MIKE
Legal Status: Private
Date Became Current: Not reported
Date Ended Current: Not reported
Owner/Operator Address: PO BOX 442
Owner/Operator City,State,Zip: EASTON, WA 98925
Owner/Operator Telephone: 206-243-4969
Owner/Operator Telephone Ext: Not reported
Owner/Operator Fax: Not reported
Owner/Operator Email: Not reported

Owner/Operator Indicator: Owner
Owner/Operator Name: QUALITY AUTO REBUILD
Legal Status: Private
Date Became Current: 19960819
Date Ended Current: Not reported
Owner/Operator Address: 4623 36TH AVE SW
Owner/Operator City,State,Zip: SEATTLE, WA 98126
Owner/Operator Telephone: 206-935-3065
Owner/Operator Telephone Ext: Not reported

Map ID
Direction
Distance
Elevation

MAP FINDINGS

Site

Database(s)

EDR ID Number
EPA ID Number

QUALITY AUTO REBUILD (Continued)

1004793533

Owner/Operator Fax:	Not reported
Owner/Operator Email:	Not reported
Owner/Operator Indicator:	Owner
Owner/Operator Name:	QUALITY AUTO REBUILD
Legal Status:	Private
Date Became Current:	19960819
Date Ended Current:	Not reported
Owner/Operator Address:	4623 36TH AVE SW
Owner/Operator City,State,Zip:	SEATTLE, WA 98126
Owner/Operator Telephone:	206-935-3065
Owner/Operator Telephone Ext:	Not reported
Owner/Operator Fax:	Not reported
Owner/Operator Email:	Not reported
Owner/Operator Indicator:	Owner
Owner/Operator Name:	QUALITY AUTO REBUILD
Legal Status:	Private
Date Became Current:	19960819
Date Ended Current:	Not reported
Owner/Operator Address:	4623 36TH AVE SW
Owner/Operator City,State,Zip:	SEATTLE, WA 98126
Owner/Operator Telephone:	206-935-3065
Owner/Operator Telephone Ext:	Not reported
Owner/Operator Fax:	Not reported
Owner/Operator Email:	Not reported
Owner/Operator Indicator:	Owner
Owner/Operator Name:	QUALITY AUTO REBUILD
Legal Status:	Private
Date Became Current:	19960819
Date Ended Current:	Not reported
Owner/Operator Address:	4623 36TH AVE SW
Owner/Operator City,State,Zip:	SEATTLE, WA 98126
Owner/Operator Telephone:	206-935-3065
Owner/Operator Telephone Ext:	Not reported
Owner/Operator Fax:	Not reported
Owner/Operator Email:	Not reported
Owner/Operator Indicator:	Operator
Owner/Operator Name:	WALLACE, MIKE
Legal Status:	Private
Date Became Current:	Not reported
Date Ended Current:	Not reported
Owner/Operator Address:	PO BOX 442
Owner/Operator City,State,Zip:	EASTON, WA 98925
Owner/Operator Telephone:	206-243-4969
Owner/Operator Telephone Ext:	Not reported
Owner/Operator Fax:	Not reported
Owner/Operator Email:	Not reported
Owner/Operator Indicator:	Owner
Owner/Operator Name:	QUALITY AUTO REBUILD
Legal Status:	Private
Date Became Current:	19960819
Date Ended Current:	Not reported
Owner/Operator Address:	4623 36TH AVE SW

Map ID
Direction
Distance
Elevation

MAP FINDINGS

Site

Database(s)

EDR ID Number
EPA ID Number

QUALITY AUTO REBUILD (Continued)

1004793533

Owner/Operator City,State,Zip: SEATTLE, WA 98126
Owner/Operator Telephone: 206-935-3065
Owner/Operator Telephone Ext: Not reported
Owner/Operator Fax: Not reported
Owner/Operator Email: Not reported

Owner/Operator Indicator: Owner
Owner/Operator Name: DOYLE, SHERRY
Legal Status: Private
Date Became Current: Not reported
Date Ended Current: Not reported
Owner/Operator Address: 4547 50TH AVE SW
Owner/Operator City,State,Zip: SEATTLE, WA 98116
Owner/Operator Telephone: 206-932-4129
Owner/Operator Telephone Ext: Not reported
Owner/Operator Fax: Not reported
Owner/Operator Email: Not reported

Owner/Operator Indicator: Owner
Owner/Operator Name: DOYLE, SHERRY
Legal Status: Private
Date Became Current: Not reported
Date Ended Current: Not reported
Owner/Operator Address: 4547 50TH AVE SW
Owner/Operator City,State,Zip: SEATTLE, WA 98116
Owner/Operator Telephone: 206-932-4129
Owner/Operator Telephone Ext: Not reported
Owner/Operator Fax: Not reported
Owner/Operator Email: Not reported

Owner/Operator Indicator: Operator
Owner/Operator Name: WALLACE, MIKE
Legal Status: Private
Date Became Current: Not reported
Date Ended Current: Not reported
Owner/Operator Address: PO BOX 442
Owner/Operator City,State,Zip: EASTON, WA 98925
Owner/Operator Telephone: 206-243-4969
Owner/Operator Telephone Ext: Not reported
Owner/Operator Fax: Not reported
Owner/Operator Email: Not reported

Owner/Operator Indicator: Operator
Owner/Operator Name: WALLACE, MIKE
Legal Status: Private
Date Became Current: Not reported
Date Ended Current: Not reported
Owner/Operator Address: PO BOX 442
Owner/Operator City,State,Zip: EASTON, WA 98925
Owner/Operator Telephone: 206-243-4969
Owner/Operator Telephone Ext: Not reported
Owner/Operator Fax: Not reported
Owner/Operator Email: Not reported

Owner/Operator Indicator: Owner
Owner/Operator Name: DOYLE, SHERRY
Legal Status: Private

Map ID
Direction
Distance
Elevation

MAP FINDINGS

Site

Database(s)

EDR ID Number
EPA ID Number

QUALITY AUTO REBUILD (Continued)

1004793533

Date Became Current: Not reported
Date Ended Current: Not reported
Owner/Operator Address: 4547 50TH AVE SW
Owner/Operator City,State,Zip: SEATTLE, WA 98116
Owner/Operator Telephone: 206-932-4129
Owner/Operator Telephone Ext: Not reported
Owner/Operator Fax: Not reported
Owner/Operator Email: Not reported

Owner/Operator Indicator: Operator
Owner/Operator Name: MIKE W
Legal Status: Private
Date Became Current: 19960819
Date Ended Current: Not reported
Owner/Operator Address: PO BOX 442
Owner/Operator City,State,Zip: EASTON, WA 98925
Owner/Operator Telephone: 206-243-4969
Owner/Operator Telephone Ext: Not reported
Owner/Operator Fax: Not reported
Owner/Operator Email: Not reported

Owner/Operator Indicator: Operator
Owner/Operator Name: WALLACE, MIKE
Legal Status: Private
Date Became Current: Not reported
Date Ended Current: Not reported
Owner/Operator Address: PO BOX 442
Owner/Operator City,State,Zip: EASTON, WA 98925
Owner/Operator Telephone: 206-243-4969
Owner/Operator Telephone Ext: Not reported
Owner/Operator Fax: Not reported
Owner/Operator Email: Not reported

Owner/Operator Indicator: Operator
Owner/Operator Name: WALLACE, MIKE
Legal Status: Private
Date Became Current: Not reported
Date Ended Current: Not reported
Owner/Operator Address: PO BOX 442
Owner/Operator City,State,Zip: EASTON, WA 98925
Owner/Operator Telephone: 206-243-4969
Owner/Operator Telephone Ext: Not reported
Owner/Operator Fax: Not reported
Owner/Operator Email: Not reported

Owner/Operator Indicator: Owner
Owner/Operator Name: DOYLE, SHERRY
Legal Status: Private
Date Became Current: Not reported
Date Ended Current: Not reported
Owner/Operator Address: 4547 50TH AVE SW
Owner/Operator City,State,Zip: SEATTLE, WA 98116
Owner/Operator Telephone: 206-932-4129
Owner/Operator Telephone Ext: Not reported
Owner/Operator Fax: Not reported
Owner/Operator Email: Not reported

Map ID
Direction
Distance
Elevation

MAP FINDINGS

Site

Database(s)

EDR ID Number
EPA ID Number

QUALITY AUTO REBUILD (Continued)

1004793533

Owner/Operator Indicator: Owner
Owner/Operator Name: DOYLE, SHERRY
Legal Status: Private
Date Became Current: Not reported
Date Ended Current: Not reported
Owner/Operator Address: 4547 50TH AVE SW
Owner/Operator City,State,Zip: SEATTLE, WA 98116
Owner/Operator Telephone: 206-932-4129
Owner/Operator Telephone Ext: Not reported
Owner/Operator Fax: Not reported
Owner/Operator Email: Not reported

Owner/Operator Indicator: Owner
Owner/Operator Name: DOYLE, SHERRY
Legal Status: Private
Date Became Current: Not reported
Date Ended Current: Not reported
Owner/Operator Address: 4547 50TH AVE SW
Owner/Operator City,State,Zip: SEATTLE, WA 98116
Owner/Operator Telephone: 206-932-4129
Owner/Operator Telephone Ext: Not reported
Owner/Operator Fax: Not reported
Owner/Operator Email: Not reported

Owner/Operator Indicator: Operator
Owner/Operator Name: WALLACE, MIKE
Legal Status: Private
Date Became Current: Not reported
Date Ended Current: Not reported
Owner/Operator Address: PO BOX 442
Owner/Operator City,State,Zip: EASTON, WA 98925
Owner/Operator Telephone: 206-243-4969
Owner/Operator Telephone Ext: Not reported
Owner/Operator Fax: Not reported
Owner/Operator Email: Not reported

Owner/Operator Indicator: Owner
Owner/Operator Name: DOYLE, SHERRY
Legal Status: Private
Date Became Current: Not reported
Date Ended Current: Not reported
Owner/Operator Address: 4547 50TH AVE SW
Owner/Operator City,State,Zip: SEATTLE, WA 98116
Owner/Operator Telephone: 206-932-4129
Owner/Operator Telephone Ext: Not reported
Owner/Operator Fax: Not reported
Owner/Operator Email: Not reported

Owner/Operator Indicator: Operator
Owner/Operator Name: WALLACE, MIKE
Legal Status: Private
Date Became Current: Not reported
Date Ended Current: Not reported
Owner/Operator Address: PO BOX 442
Owner/Operator City,State,Zip: EASTON, WA 98925
Owner/Operator Telephone: 206-243-4969
Owner/Operator Telephone Ext: Not reported

Map ID
Direction
Distance
Elevation

MAP FINDINGS

Site

Database(s)

EDR ID Number
EPA ID Number

QUALITY AUTO REBUILD (Continued)

1004793533

Owner/Operator Fax:	Not reported
Owner/Operator Email:	Not reported
Owner/Operator Indicator:	Operator
Owner/Operator Name:	WALLACE, MIKE
Legal Status:	Private
Date Became Current:	Not reported
Date Ended Current:	Not reported
Owner/Operator Address:	PO BOX 442
Owner/Operator City,State,Zip:	EASTON, WA 98925
Owner/Operator Telephone:	206-243-4969
Owner/Operator Telephone Ext:	Not reported
Owner/Operator Fax:	Not reported
Owner/Operator Email:	Not reported
Owner/Operator Indicator:	Owner
Owner/Operator Name:	DOYLE, SHERRY
Legal Status:	Private
Date Became Current:	Not reported
Date Ended Current:	Not reported
Owner/Operator Address:	4547 50TH AVE SW
Owner/Operator City,State,Zip:	SEATTLE, WA 98116
Owner/Operator Telephone:	206-932-4129
Owner/Operator Telephone Ext:	Not reported
Owner/Operator Fax:	Not reported
Owner/Operator Email:	Not reported
Owner/Operator Indicator:	Owner
Owner/Operator Name:	QUALITY AUTO REBUILD
Legal Status:	Private
Date Became Current:	Not reported
Date Ended Current:	Not reported
Owner/Operator Address:	4623 36TH SW
Owner/Operator City,State,Zip:	SEATTLE, WA 98126
Owner/Operator Telephone:	000-000-0000
Owner/Operator Telephone Ext:	Not reported
Owner/Operator Fax:	Not reported
Owner/Operator Email:	Not reported
Owner/Operator Indicator:	Owner
Owner/Operator Name:	QUALITY AUTO REBUILD
Legal Status:	Private
Date Became Current:	19960819
Date Ended Current:	Not reported
Owner/Operator Address:	4623 36TH AVE SW
Owner/Operator City,State,Zip:	SEATTLE, WA 98126
Owner/Operator Telephone:	206-935-3065
Owner/Operator Telephone Ext:	Not reported
Owner/Operator Fax:	Not reported
Owner/Operator Email:	Not reported
Owner/Operator Indicator:	Operator
Owner/Operator Name:	WALLACE, MIKE
Legal Status:	Private
Date Became Current:	Not reported
Date Ended Current:	Not reported
Owner/Operator Address:	PO BOX 442

Map ID
Direction
Distance
Elevation

MAP FINDINGS

Site

Database(s)

EDR ID Number
EPA ID Number

QUALITY AUTO REBUILD (Continued)

1004793533

Owner/Operator City,State,Zip: EASTON, WA 98925
Owner/Operator Telephone: 206-243-4969
Owner/Operator Telephone Ext: Not reported
Owner/Operator Fax: Not reported
Owner/Operator Email: Not reported

Owner/Operator Indicator: Owner
Owner/Operator Name: DOYLE, SHERRY
Legal Status: Private
Date Became Current: Not reported
Date Ended Current: Not reported
Owner/Operator Address: 4547 50TH AVE SW
Owner/Operator City,State,Zip: SEATTLE, WA 98116
Owner/Operator Telephone: 206-932-4129
Owner/Operator Telephone Ext: Not reported
Owner/Operator Fax: Not reported
Owner/Operator Email: Not reported

Owner/Operator Indicator: Operator
Owner/Operator Name: WALLACE, MIKE
Legal Status: Private
Date Became Current: Not reported
Date Ended Current: Not reported
Owner/Operator Address: PO BOX 442
Owner/Operator City,State,Zip: EASTON, WA 98925
Owner/Operator Telephone: 206-243-4969
Owner/Operator Telephone Ext: Not reported
Owner/Operator Fax: Not reported
Owner/Operator Email: Not reported

Owner/Operator Indicator: Owner
Owner/Operator Name: DOYLE, SHERRY
Legal Status: Private
Date Became Current: Not reported
Date Ended Current: Not reported
Owner/Operator Address: 4547 50TH AVE SW
Owner/Operator City,State,Zip: SEATTLE, WA 98116
Owner/Operator Telephone: 206-932-4129
Owner/Operator Telephone Ext: Not reported
Owner/Operator Fax: Not reported
Owner/Operator Email: Not reported

Owner/Operator Indicator: Owner
Owner/Operator Name: MIKE W
Legal Status: Private
Date Became Current: 19960819
Date Ended Current: Not reported
Owner/Operator Address: 4623 36TH AVE SW
Owner/Operator City,State,Zip: SEATTLE, WA 98126-2731
Owner/Operator Telephone: 206-935-3065
Owner/Operator Telephone Ext: Not reported
Owner/Operator Fax: Not reported
Owner/Operator Email: Not reported

Owner/Operator Indicator: Owner
Owner/Operator Name: QUALITY AUTO REBUILD
Legal Status: Private

Map ID
Direction
Distance
Elevation

MAP FINDINGS

Site

Database(s)

EDR ID Number
EPA ID Number

QUALITY AUTO REBUILD (Continued)

1004793533

Date Became Current:	19960819
Date Ended Current:	Not reported
Owner/Operator Address:	4623 36TH AVE SW
Owner/Operator City,State,Zip:	SEATTLE, WA 98126
Owner/Operator Telephone:	206-935-3065
Owner/Operator Telephone Ext:	Not reported
Owner/Operator Fax:	Not reported
Owner/Operator Email:	Not reported
Owner/Operator Indicator:	Owner
Owner/Operator Name:	QUALITY AUTO REBUILD
Legal Status:	Private
Date Became Current:	19960819
Date Ended Current:	Not reported
Owner/Operator Address:	4623 36TH AVE SW
Owner/Operator City,State,Zip:	SEATTLE, WA 98126-2731
Owner/Operator Telephone:	Not reported
Owner/Operator Telephone Ext:	Not reported
Owner/Operator Fax:	Not reported
Owner/Operator Email:	Not reported
Owner/Operator Indicator:	Operator
Owner/Operator Name:	QUALITY AUTO REBUILD
Legal Status:	Private
Date Became Current:	Not reported
Date Ended Current:	Not reported
Owner/Operator Address:	4623 36TH AVE SW
Owner/Operator City,State,Zip:	SEATTLE, WA 98126-2731
Owner/Operator Telephone:	206-935-3065
Owner/Operator Telephone Ext:	Not reported
Owner/Operator Fax:	Not reported
Owner/Operator Email:	Not reported
Owner/Operator Indicator:	Owner
Owner/Operator Name:	QUALITY AUTO REBUILD
Legal Status:	Private
Date Became Current:	Not reported
Date Ended Current:	Not reported
Owner/Operator Address:	4623 36TH SW
Owner/Operator City,State,Zip:	SEATTLE, WA 98126
Owner/Operator Telephone:	000-000-0000
Owner/Operator Telephone Ext:	Not reported
Owner/Operator Fax:	Not reported
Owner/Operator Email:	Not reported
Owner/Operator Indicator:	Owner
Owner/Operator Name:	QUALITY AUTO REBUILD
Legal Status:	Private
Date Became Current:	19960819
Date Ended Current:	Not reported
Owner/Operator Address:	4623 36TH AVE SW
Owner/Operator City,State,Zip:	SEATTLE, WA 98126
Owner/Operator Telephone:	206-935-3065
Owner/Operator Telephone Ext:	Not reported
Owner/Operator Fax:	Not reported
Owner/Operator Email:	Not reported

Map ID
Direction
Distance
Elevation

MAP FINDINGS

Site

Database(s)

EDR ID Number
EPA ID Number

QUALITY AUTO REBUILD (Continued)

1004793533

Owner/Operator Indicator: Owner
Owner/Operator Name: QUALITY AUTO REBUILD
Legal Status: Private
Date Became Current: 19960819
Date Ended Current: Not reported
Owner/Operator Address: 4623 36TH AVE SW
Owner/Operator City,State,Zip: SEATTLE, WA 98126
Owner/Operator Telephone: 206-935-3065
Owner/Operator Telephone Ext: Not reported
Owner/Operator Fax: Not reported
Owner/Operator Email: Not reported

Owner/Operator Indicator: Owner
Owner/Operator Name: QUALITY AUTO REBUILD
Legal Status: Private
Date Became Current: 19960819
Date Ended Current: Not reported
Owner/Operator Address: 4623 36TH AVE SW
Owner/Operator City,State,Zip: SEATTLE, WA 98126
Owner/Operator Telephone: 206-935-3065
Owner/Operator Telephone Ext: Not reported
Owner/Operator Fax: Not reported
Owner/Operator Email: Not reported

Historic Generators:

Receive Date: 20050125
Handler Name: QUALITY AUTO REBUILD
Federal Waste Generator Description: Not a generator, verified
State District Owner: WA
Large Quantity Handler of Universal Waste: No
Recognized Trader Importer: No
Recognized Trader Exporter: No
Spent Lead Acid Battery Importer: No
Spent Lead Acid Battery Exporter: No
Current Record: No
Non Storage Recycler Activity: Not reported
Electronic Manifest Broker: Not reported

Receive Date: 20090408
Handler Name: QUALITY AUTO REBUILD
Federal Waste Generator Description: Not a generator, verified
State District Owner: WA
Large Quantity Handler of Universal Waste: No
Recognized Trader Importer: No
Recognized Trader Exporter: No
Spent Lead Acid Battery Importer: No
Spent Lead Acid Battery Exporter: No
Current Record: No
Non Storage Recycler Activity: Not reported
Electronic Manifest Broker: Not reported

Receive Date: 20090409
Handler Name: QUALITY AUTO REBUILD
Federal Waste Generator Description: Not a generator, verified
State District Owner: WA
Large Quantity Handler of Universal Waste: No
Recognized Trader Importer: No

Map ID
Direction
Distance
Elevation

MAP FINDINGS

Site

Database(s)

EDR ID Number
EPA ID Number

QUALITY AUTO REBUILD (Continued)

1004793533

Recognized Trader Exporter: No
Spent Lead Acid Battery Importer: No
Spent Lead Acid Battery Exporter: No
Current Record: Yes
Non Storage Recycler Activity: Not reported
Electronic Manifest Broker: Not reported

Receive Date: 19941231
Handler Name: QUALITY AUTO REBUILD
Federal Waste Generator Description: Large Quantity Generator
State District Owner: WA
Large Quantity Handler of Universal Waste: No
Recognized Trader Importer: No
Recognized Trader Exporter: No
Spent Lead Acid Battery Importer: No
Spent Lead Acid Battery Exporter: No
Current Record: No
Non Storage Recycler Activity: Not reported
Electronic Manifest Broker: Not reported

Receive Date: 19960305
Handler Name: QUALITY AUTO REBUILD
Federal Waste Generator Description: Conditionally Exempt Small Quantity Generator
State District Owner: WA
Large Quantity Handler of Universal Waste: No
Recognized Trader Importer: No
Recognized Trader Exporter: No
Spent Lead Acid Battery Importer: No
Spent Lead Acid Battery Exporter: No
Current Record: No
Non Storage Recycler Activity: Not reported
Electronic Manifest Broker: Not reported

Receive Date: 19970226
Handler Name: QUALITY AUTO REBUILD
Federal Waste Generator Description: Conditionally Exempt Small Quantity Generator
State District Owner: WA
Large Quantity Handler of Universal Waste: No
Recognized Trader Importer: No
Recognized Trader Exporter: No
Spent Lead Acid Battery Importer: No
Spent Lead Acid Battery Exporter: No
Current Record: No
Non Storage Recycler Activity: Not reported
Electronic Manifest Broker: Not reported

Receive Date: 19980204
Handler Name: QUALITY AUTO REBUILD
Federal Waste Generator Description: Conditionally Exempt Small Quantity Generator
State District Owner: WA
Large Quantity Handler of Universal Waste: No
Recognized Trader Importer: No
Recognized Trader Exporter: No
Spent Lead Acid Battery Importer: No
Spent Lead Acid Battery Exporter: No
Current Record: No
Non Storage Recycler Activity: Not reported

Map ID
Direction
Distance
Elevation

MAP FINDINGS

Site

Database(s)

EDR ID Number
EPA ID Number

QUALITY AUTO REBUILD (Continued)

1004793533

Electronic Manifest Broker:	Not reported
Receive Date:	19990222
Handler Name:	QUALITY AUTO REBUILD
Federal Waste Generator Description:	Conditionally Exempt Small Quantity Generator
State District Owner:	WA
Large Quantity Handler of Universal Waste:	No
Recognized Trader Importer:	No
Recognized Trader Exporter:	No
Spent Lead Acid Battery Importer:	No
Spent Lead Acid Battery Exporter:	No
Current Record:	No
Non Storage Recycler Activity:	Not reported
Electronic Manifest Broker:	Not reported
Receive Date:	19991223
Handler Name:	QUALITY AUTO REBUILD
Federal Waste Generator Description:	Conditionally Exempt Small Quantity Generator
State District Owner:	WA
Large Quantity Handler of Universal Waste:	No
Recognized Trader Importer:	No
Recognized Trader Exporter:	No
Spent Lead Acid Battery Importer:	No
Spent Lead Acid Battery Exporter:	No
Current Record:	No
Non Storage Recycler Activity:	Not reported
Electronic Manifest Broker:	Not reported
Receive Date:	20001211
Handler Name:	QUALITY AUTO REBUILD
Federal Waste Generator Description:	Conditionally Exempt Small Quantity Generator
State District Owner:	WA
Large Quantity Handler of Universal Waste:	No
Recognized Trader Importer:	No
Recognized Trader Exporter:	No
Spent Lead Acid Battery Importer:	No
Spent Lead Acid Battery Exporter:	No
Current Record:	No
Non Storage Recycler Activity:	Not reported
Electronic Manifest Broker:	Not reported
Receive Date:	20020408
Handler Name:	QUALITY AUTO REBUILD
Federal Waste Generator Description:	Conditionally Exempt Small Quantity Generator
State District Owner:	WA
Large Quantity Handler of Universal Waste:	No
Recognized Trader Importer:	No
Recognized Trader Exporter:	No
Spent Lead Acid Battery Importer:	No
Spent Lead Acid Battery Exporter:	No
Current Record:	No
Non Storage Recycler Activity:	Not reported
Electronic Manifest Broker:	Not reported
Receive Date:	20030122
Handler Name:	QUALITY AUTO REBUILD
Federal Waste Generator Description:	Conditionally Exempt Small Quantity Generator

Map ID
Direction
Distance
Elevation

MAP FINDINGS

Site

Database(s)

EDR ID Number
EPA ID Number

QUALITY AUTO REBUILD (Continued)

1004793533

State District Owner:	WA
Large Quantity Handler of Universal Waste:	No
Recognized Trader Importer:	No
Recognized Trader Exporter:	No
Spent Lead Acid Battery Importer:	No
Spent Lead Acid Battery Exporter:	No
Current Record:	No
Non Storage Recycler Activity:	Not reported
Electronic Manifest Broker:	Not reported
Receive Date:	20040227
Handler Name:	QUALITY AUTO REBUILD
Federal Waste Generator Description:	Conditionally Exempt Small Quantity Generator
State District Owner:	WA
Large Quantity Handler of Universal Waste:	No
Recognized Trader Importer:	No
Recognized Trader Exporter:	No
Spent Lead Acid Battery Importer:	No
Spent Lead Acid Battery Exporter:	No
Current Record:	No
Non Storage Recycler Activity:	Not reported
Electronic Manifest Broker:	Not reported
Receive Date:	20050125
Handler Name:	QUALITY AUTO REBUILD
Federal Waste Generator Description:	Conditionally Exempt Small Quantity Generator
State District Owner:	WA
Large Quantity Handler of Universal Waste:	No
Recognized Trader Importer:	No
Recognized Trader Exporter:	No
Spent Lead Acid Battery Importer:	No
Spent Lead Acid Battery Exporter:	No
Current Record:	No
Non Storage Recycler Activity:	Not reported
Electronic Manifest Broker:	Not reported
Receive Date:	20090408
Handler Name:	QUALITY AUTO REBUILD
Federal Waste Generator Description:	Conditionally Exempt Small Quantity Generator
State District Owner:	WA
Large Quantity Handler of Universal Waste:	No
Recognized Trader Importer:	No
Recognized Trader Exporter:	No
Spent Lead Acid Battery Importer:	No
Spent Lead Acid Battery Exporter:	No
Current Record:	No
Non Storage Recycler Activity:	Not reported
Electronic Manifest Broker:	Not reported
Receive Date:	20041231
Handler Name:	QUALITY AUTO REBUILD
Federal Waste Generator Description:	Not a generator, verified
State District Owner:	WA
Large Quantity Handler of Universal Waste:	No
Recognized Trader Importer:	No
Recognized Trader Exporter:	No
Spent Lead Acid Battery Importer:	No

Map ID
Direction
Distance
Elevation

MAP FINDINGS

Site

Database(s)

EDR ID Number
EPA ID Number

QUALITY AUTO REBUILD (Continued)

1004793533

Spent Lead Acid Battery Exporter: No
Current Record: No
Non Storage Recycler Activity: Not reported
Electronic Manifest Broker: Not reported

List of NAICS Codes and Descriptions:

NAICS Code: 811121
NAICS Description: AUTOMOTIVE BODY, PAINT, AND INTERIOR REPAIR AND MAINTENANCE

Facility Has Received Notices of Violations:

Violations: No Violations Found

Evaluation Action Summary:

Evaluations: No Evaluations Found

FINDS:

Registry ID: 110070744769

Click Here:

Environmental Interest/Information System:

HAZARDOUS WASTE BIENNIAL REPORTER

Registry ID: 110005324130

Click Here:

Environmental Interest/Information System:

Washington Facility / Site Identification System (WA-FSIS) provides a means to query and display data maintained by the Washington Department of Ecology. This system contains key information for each facility/site that is currently, or has been, of interest to the Air Quality, Dam Safety, Hazardous Waste, Toxics Cleanup, and Water Quality Programs.

RCRAInfo is a national information system that supports the Resource Conservation and Recovery Act (RCRA) program through the tracking of events and activities related to facilities that generate, transport, and treat, store, or dispose of hazardous waste. RCRAInfo allows RCRA program staff to track the notification, permit, compliance, and corrective action activities required under RCRA.

[Click this hyperlink](#) while viewing on your computer to access additional FINDS: detail in the EDR Site Report.

ECHO:

Envid: 1004793533
Registry ID: 110005324130
DFR URL: <http://echo.epa.gov/detailed-facility-report?fid=110005324130>
Name: QUALITY AUTO REBUILD
Address: 4623 36TH SW
City,State,Zip: SEATTLE, WA 98126

Map ID
 Direction
 Distance
 Elevation

MAP FINDINGS

Site

Database(s)

EDR ID Number
 EPA ID Number

K77
East
< 1/8
0.120 mi.
631 ft.

KNOCKOUT AUTO REPAIR
3600 ALASKA ST SW
SEATTLE, WA 98126

RCRA NonGen / NLR

1026060305
WAD102863115

Relative:
Higher

Site 5 of 6 in cluster K

Actual:
262 ft.

RCRA NonGen / NLR:		19991201
Date Form Received by Agency:		19991201
Handler Name:	KNOCKOUT AUTO REPAIR	
Handler Address:	3600 ALASKA ST SW	
Handler City,State,Zip:	SEATTLE, WA 98126	
EPA ID:	WAD102863115	
Contact Name:	DONALD ELEY	
Contact Address:	3600 ALASKA ST SW	
Contact City,State,Zip:	SEATTLE, WA 98126	
Contact Telephone:	206-932-9177	
Contact Fax:	Not reported	
Contact Email:	Not reported	
Contact Title:	Not reported	
EPA Region:	10	
Land Type:	Other	
Federal Waste Generator Description:	Not a generator, verified	
Non-Notifier:	Not reported	
Biennial Report Cycle:	Not reported	
Accessibility:	Not reported	
Active Site Indicator:	Not reported	
State District Owner:	WA	
State District:	NWRO	
Mailing Address:	3600 SW ALASKA ST	
Mailing City,State,Zip:	SEATTLE, WA 98126	
Owner Name:	KNOCKOUT AUTO REPAIR	
Owner Type:	Private	
Operator Name:	KNOCKOUT AUTO REPAIR	
Operator Type:	Private	
Short-Term Generator Activity:	No	
Importer Activity:	No	
Mixed Waste Generator:	No	
Transporter Activity:	No	
Transfer Facility Activity:	No	
Recycler Activity with Storage:	No	
Small Quantity On-Site Burner Exemption:	No	
Smelting Melting and Refining Furnace Exemption:	No	
Underground Injection Control:	No	
Off-Site Waste Receipt:	No	
Universal Waste Indicator:	No	
Universal Waste Destination Facility:	No	
Federal Universal Waste:	No	
Active Site Fed-Reg Treatment Storage and Disposal Facility:	Not reported	
Active Site Converter Treatment storage and Disposal Facility:	Not reported	
Active Site State-Reg Treatment Storage and Disposal Facility:	Not reported	
Active Site State-Reg Handler:	---	
Federal Facility Indicator:	Not reported	
Hazardous Secondary Material Indicator:	NN	
Sub-Part K Indicator:	Not reported	
Commercial TSD Indicator:	No	
Treatment Storage and Disposal Type:	Not reported	
2018 GPRA Permit Baseline:	Not on the Baseline	
2018 GPRA Renewals Baseline:	Not on the Baseline	
Permit Renewals Workload Universe:	Not reported	

Map ID
Direction
Distance
Elevation

MAP FINDINGS

Site

Database(s)

EDR ID Number
EPA ID Number

KNOCKOUT AUTO REPAIR (Continued)

1026060305

Permit Workload Universe:	Not reported
Permit Progress Universe:	Not reported
Post-Closure Workload Universe:	Not reported
Closure Workload Universe:	Not reported
202 GPRA Corrective Action Baseline:	No
Corrective Action Workload Universe:	No
Subject to Corrective Action Universe:	No
Non-TSDFs Where RCRA CA has Been Imposed Universe:	No
TSDFs Potentially Subject to CA Under 3004 (u)/(v) Universe:	No
TSDFs Only Subject to CA under Discretionary Auth Universe:	No
Corrective Action Priority Ranking:	No NCAPS ranking
Environmental Control Indicator:	No
Institutional Control Indicator:	No
Human Exposure Controls Indicator:	N/A
Groundwater Controls Indicator:	N/A
Operating TSDF Universe:	Not reported
Full Enforcement Universe:	Not reported
Significant Non-Complier Universe:	No
Unaddressed Significant Non-Complier Universe:	No
Addressed Significant Non-Complier Universe:	No
Significant Non-Complier With a Compliance Schedule Universe:	No
Financial Assurance Required:	Not reported
Handler Date of Last Change:	20180507
Recognized Trader-Importer:	No
Recognized Trader-Exporter:	No
Importer of Spent Lead Acid Batteries:	No
Exporter of Spent Lead Acid Batteries:	No
Recycler Activity Without Storage:	No
Manifest Broker:	No
Sub-Part P Indicator:	No

Handler - Owner Operator:

Owner/Operator Indicator:	Owner
Owner/Operator Name:	KNOCKOUT AUTO REPAIR
Legal Status:	Private
Date Became Current:	Not reported
Date Ended Current:	Not reported
Owner/Operator Address:	3600 ALASKA ST SW
Owner/Operator City,State,Zip:	SEATTLE, WA 98126
Owner/Operator Telephone:	000-000-0000
Owner/Operator Telephone Ext:	Not reported
Owner/Operator Fax:	Not reported
Owner/Operator Email:	Not reported

Owner/Operator Indicator:	Owner
Owner/Operator Name:	KNOCKOUT AUTO REPAIR
Legal Status:	Private
Date Became Current:	Not reported
Date Ended Current:	Not reported
Owner/Operator Address:	3600 ALASKA ST SW
Owner/Operator City,State,Zip:	SEATTLE, WA 98126
Owner/Operator Telephone:	000-000-0000
Owner/Operator Telephone Ext:	Not reported
Owner/Operator Fax:	Not reported
Owner/Operator Email:	Not reported

Map ID
Direction
Distance
Elevation

MAP FINDINGS

Site

Database(s)

EDR ID Number
EPA ID Number

KNOCKOUT AUTO REPAIR (Continued)

1026060305

Owner/Operator Indicator: Operator
Owner/Operator Name: KNOCKOUT AUTO REPAIR
Legal Status: Private
Date Became Current: Not reported
Date Ended Current: Not reported
Owner/Operator Address: 3600 ALASKA ST SW
Owner/Operator City,State,Zip: SEATTLE, WA 98126
Owner/Operator Telephone: 000-000-0000
Owner/Operator Telephone Ext: Not reported
Owner/Operator Fax: Not reported
Owner/Operator Email: Not reported

Owner/Operator Indicator: Owner
Owner/Operator Name: KNOCKOUT AUTO REPAIR
Legal Status: Private
Date Became Current: 19960502
Date Ended Current: Not reported
Owner/Operator Address: 3600 SW ALASKA ST
Owner/Operator City,State,Zip: SEATTLE, WA 98126
Owner/Operator Telephone: 000-000-0000
Owner/Operator Telephone Ext: Not reported
Owner/Operator Fax: Not reported
Owner/Operator Email: Not reported

Owner/Operator Indicator: Operator
Owner/Operator Name: KNOCKOUT AUTO REPAIR
Legal Status: Private
Date Became Current: Not reported
Date Ended Current: Not reported
Owner/Operator Address: 3600 ALASKA ST SW
Owner/Operator City,State,Zip: SEATTLE, WA 98126
Owner/Operator Telephone: 000-000-0000
Owner/Operator Telephone Ext: Not reported
Owner/Operator Fax: Not reported
Owner/Operator Email: Not reported

Owner/Operator Indicator: Operator
Owner/Operator Name: KNOCKOUT AUTO REPAIR
Legal Status: Private
Date Became Current: Not reported
Date Ended Current: Not reported
Owner/Operator Address: 3600 ALASKA ST SW
Owner/Operator City,State,Zip: SEATTLE, WA 98126
Owner/Operator Telephone: 000-000-0000
Owner/Operator Telephone Ext: Not reported
Owner/Operator Fax: Not reported
Owner/Operator Email: Not reported

Owner/Operator Indicator: Owner
Owner/Operator Name: KNOCKOUT AUTO REPAIR
Legal Status: Private
Date Became Current: Not reported
Date Ended Current: Not reported
Owner/Operator Address: 3600 ALASKA ST SW
Owner/Operator City,State,Zip: SEATTLE, WA 98126
Owner/Operator Telephone: 000-000-0000
Owner/Operator Telephone Ext: Not reported

Map ID
Direction
Distance
Elevation

MAP FINDINGS

Site

Database(s)

EDR ID Number
EPA ID Number

KNOCKOUT AUTO REPAIR (Continued)

1026060305

Owner/Operator Fax: Not reported
Owner/Operator Email: Not reported

Owner/Operator Indicator: Operator
Owner/Operator Name: KNOCKOUT AUTO REPAIR
Legal Status: Private
Date Became Current: Not reported
Date Ended Current: Not reported
Owner/Operator Address: 3600 SW ALASKA ST
Owner/Operator City,State,Zip: SEATTLE, WA 98126-2733
Owner/Operator Telephone: 000-000-0000
Owner/Operator Telephone Ext: Not reported
Owner/Operator Fax: Not reported
Owner/Operator Email: Not reported

Owner/Operator Indicator: Owner
Owner/Operator Name: KNOCKOUT AUTO REPAIR
Legal Status: Private
Date Became Current: Not reported
Date Ended Current: Not reported
Owner/Operator Address: 3600 ALASKA ST SW
Owner/Operator City,State,Zip: SEATTLE, WA 98126
Owner/Operator Telephone: 000-000-0000
Owner/Operator Telephone Ext: Not reported
Owner/Operator Fax: Not reported
Owner/Operator Email: Not reported

Owner/Operator Indicator: Owner
Owner/Operator Name: KNOCKOUT AUTO REPAIR
Legal Status: Private
Date Became Current: Not reported
Date Ended Current: Not reported
Owner/Operator Address: 3600 ALASKA ST SW
Owner/Operator City,State,Zip: SEATTLE, WA 98126
Owner/Operator Telephone: 000-000-0000
Owner/Operator Telephone Ext: Not reported
Owner/Operator Fax: Not reported
Owner/Operator Email: Not reported

Owner/Operator Indicator: Owner
Owner/Operator Name: SEE PAPER COPY
Legal Status: Private
Date Became Current: Not reported
Date Ended Current: Not reported
Owner/Operator Address: 3600 ALASKA ST SW
Owner/Operator City,State,Zip: SEATTLE, WA 98126
Owner/Operator Telephone: 000-000-0000
Owner/Operator Telephone Ext: Not reported
Owner/Operator Fax: Not reported
Owner/Operator Email: Not reported

Owner/Operator Indicator: Owner
Owner/Operator Name: KNOCKOUT AUTO R K
Legal Status: Private
Date Became Current: 19960502
Date Ended Current: Not reported
Owner/Operator Address: 3600 SW ALASKA ST

Map ID
Direction
Distance
Elevation

MAP FINDINGS

Site

Database(s)

EDR ID Number
EPA ID Number

KNOCKOUT AUTO REPAIR (Continued)

1026060305

Owner/Operator City,State,Zip: SEATTLE, WA 98126-2733
Owner/Operator Telephone: 000-000-0000
Owner/Operator Telephone Ext: Not reported
Owner/Operator Fax: Not reported
Owner/Operator Email: Not reported

Historic Generators:

Receive Date: 19991201
Handler Name: KNOCKOUT AUTO REPAIR
Federal Waste Generator Description: Not a generator, verified
State District Owner: WA
Large Quantity Handler of Universal Waste: No
Recognized Trader Importer: No
Recognized Trader Exporter: No
Spent Lead Acid Battery Importer: No
Spent Lead Acid Battery Exporter: No
Current Record: No
Non Storage Recycler Activity: Not reported
Electronic Manifest Broker: Not reported

Receive Date: 19991201
Handler Name: KNOCKOUT AUTO REPAIR
Federal Waste Generator Description: Not a generator, verified
State District Owner: WA
Large Quantity Handler of Universal Waste: No
Recognized Trader Importer: No
Recognized Trader Exporter: No
Spent Lead Acid Battery Importer: No
Spent Lead Acid Battery Exporter: No
Current Record: No
Non Storage Recycler Activity: Not reported
Electronic Manifest Broker: Not reported

Receive Date: 19991201
Handler Name: KNOCKOUT AUTO REPAIR
Federal Waste Generator Description: Not a generator, verified
State District Owner: WA
Large Quantity Handler of Universal Waste: No
Recognized Trader Importer: No
Recognized Trader Exporter: No
Spent Lead Acid Battery Importer: No
Spent Lead Acid Battery Exporter: No
Current Record: Yes
Non Storage Recycler Activity: Not reported
Electronic Manifest Broker: Not reported

Receive Date: 19940101
Handler Name: KNOCKOUT AUTO REPAIR
Federal Waste Generator Description: Not a generator, verified
State District Owner: WA
Large Quantity Handler of Universal Waste: No
Recognized Trader Importer: No
Recognized Trader Exporter: No
Spent Lead Acid Battery Importer: No
Spent Lead Acid Battery Exporter: No
Current Record: No
Non Storage Recycler Activity: Not reported

Map ID
Direction
Distance
Elevation

MAP FINDINGS

Site

Database(s)

EDR ID Number
EPA ID Number

KNOCKOUT AUTO REPAIR (Continued)

1026060305

Electronic Manifest Broker: Not reported
Receive Date: 19950101
Handler Name: KNOCKOUT AUTO REPAIR
Federal Waste Generator Description: Not a generator, verified
State District Owner: WA
Large Quantity Handler of Universal Waste: No
Recognized Trader Importer: No
Recognized Trader Exporter: No
Spent Lead Acid Battery Importer: No
Spent Lead Acid Battery Exporter: No
Current Record: No
Non Storage Recycler Activity: Not reported
Electronic Manifest Broker: Not reported

List of NAICS Codes and Descriptions:

NAICS Code: 811121
NAICS Description: AUTOMOTIVE BODY, PAINT, AND INTERIOR REPAIR AND MAINTENANCE

Facility Has Received Notices of Violations:

Violations: No Violations Found

Evaluation Action Summary:

Evaluations: No Evaluations Found

K78
East
< 1/8
0.120 mi.
631 ft.

KNOCKOUT AUTO REPAIR
3600 ALASKA ST SW
SEATTLE, WA 98126

ALLSITES 1000173384
N/A

Site 6 of 6 in cluster K

Relative:
Higher
Actual:
262 ft.

ALLSITES:
Name: KNOCKOUT AUTO REPAIR
Facility Id: 70691452
Interaction: 59781
Interaction 1: I
Interaction 2: HWG
Ecology Program: HAZWASTE
Program Data: TURBOWASTE
Facility Alt.: Not reported
Program ID: WAD102863115
Date Interaction: 1988-11-09 00:00:00
Date Interaction 3: Hazardous Waste Generator
Latitude: 47.561124390000003
Longitude: -122.37753511

MAP FINDINGS

Map ID
Direction
Distance
Elevation

Site

Database(s)

EDR ID Number
EPA ID Number

79
South
< 1/8
0.122 mi.
643 ft.

WEST SEATTLE TRANSMISSION AND AUTOMOBILE REPAIR
4754 FAUNTLEROY WAY SW
SEATTLE, WA

EDR Hist Auto **1009374636**
N/A

Relative: EDR Hist Auto
Higher

Actual:
280 ft.

Year:	Name:	Type:
1985	WEST SEATTLE TRANSMISSION AUTO	General Automotive Repair Shops
1986	WEST SEATTLE TRANSMISSION AND A	AUTOMOBILE REPAIRING
1986	WEST SEATTLE TRANSMISSION AUTO	General Automotive Repair Shops
1987	WEST SEATTLE TRANSMISSION AUTO	General Automotive Repair Shops
1988	WEST SEATTLE TRANSMISSION AUTO	General Automotive Repair Shops
1989	WEST STTLE TRNSMSSONS AUTO REP	General Automotive Repair Shops
1990	WEST SEATTLE TRANSMISSION AND A	AUTOMOBILE REPAIRING
1990	WEST STTLE TRNSMSSONS AUTO REP	General Automotive Repair Shops
1991	WEST STTLE TRNSMSSONS AUTO REP	General Automotive Repair Shops
1992	WEST STTLE TRNSMSSONS AUTO REP	General Automotive Repair Shops
1993	WEST STTLE TRNSMSSONS AUTO REP	General Automotive Repair Shops

M80
NE
< 1/8
0.123 mi.
651 ft.

TOM SMITHS AUTOMOTIVE INC
3616 SW OREGON ST
SEATTLE, WA 98126

ALLSITES **1000137701**
RCRA NonGen / NLR **WAD082509092**
FINDS
ECHO

Site 1 of 3 in cluster M

Relative:
Lower

ALLSITES:

Actual:
251 ft.

Name:	TOM SMITHS AUTOMOTIVE INC
Facility Id:	6895569
Interaction:	19779
Interaction 1:	I
Interaction 2:	HWG
Ecology Program:	HAZWASTE
Program Data:	TURBOWASTE
Facility Alt.:	Not reported
Program ID:	WAD082509092
Date Interaction:	1988-08-08 00:00:00
Date Interaction 3:	Hazardous Waste Generator
Latitude:	47.563092982000001
Longitude:	-122.378173812

RCRA NonGen / NLR:

Date Form Received by Agency:	19880808
Handler Name:	TOM SMITHS AUTOMOTIVE INC
Handler Address:	3616 SW OREGON ST
Handler City,State,Zip:	SEATTLE, WA 98126-2741
EPA ID:	WAD082509092
Contact Name:	TOM SMITHS AUTO TOM SMITHS AUTO
Contact Address:	3616 SW OREGON ST
Contact City,State,Zip:	SEATTLE, WA 98126-2741
Contact Telephone:	000-000-0000
Contact Fax:	000-000-0000
Contact Email:	Not reported
Contact Title:	Not reported
EPA Region:	10
Land Type:	Private

Map ID
 Direction
 Distance
 Elevation

MAP FINDINGS

Site

Database(s)

EDR ID Number
 EPA ID Number

TOM SMITHS AUTOMOTIVE INC (Continued)

1000137701

Federal Waste Generator Description:	Not a generator, verified
Non-Notifier:	Not reported
Biennial Report Cycle:	Not reported
Accessibility:	Not reported
Active Site Indicator:	Not reported
State District Owner:	WA
State District:	NWRO
Mailing Address:	3616 SW OREGON ST
Mailing City, State, Zip:	SEATTLE, WA 98126-2741
Owner Name:	TOM SMITHS AUTO T
Owner Type:	Private
Operator Name:	Not reported
Operator Type:	Not reported
Short-Term Generator Activity:	No
Importer Activity:	No
Mixed Waste Generator:	No
Transporter Activity:	No
Transfer Facility Activity:	No
Recycler Activity with Storage:	No
Small Quantity On-Site Burner Exemption:	No
Smelting Melting and Refining Furnace Exemption:	No
Underground Injection Control:	No
Off-Site Waste Receipt:	No
Universal Waste Indicator:	No
Universal Waste Destination Facility:	No
Federal Universal Waste:	No
Active Site Fed-Reg Treatment Storage and Disposal Facility:	Not reported
Active Site Converter Treatment storage and Disposal Facility:	Not reported
Active Site State-Reg Treatment Storage and Disposal Facility:	Not reported
Active Site State-Reg Handler:	---
Federal Facility Indicator:	Not reported
Hazardous Secondary Material Indicator:	NN
Sub-Part K Indicator:	Not reported
Commercial TSD Indicator:	No
Treatment Storage and Disposal Type:	Not reported
2018 GPRA Permit Baseline:	Not on the Baseline
2018 GPRA Renewals Baseline:	Not on the Baseline
Permit Renewals Workload Universe:	Not reported
Permit Workload Universe:	Not reported
Permit Progress Universe:	Not reported
Post-Closure Workload Universe:	Not reported
Closure Workload Universe:	Not reported
202 GPRA Corrective Action Baseline:	No
Corrective Action Workload Universe:	No
Subject to Corrective Action Universe:	No
Non-TSDFs Where RCRA CA has Been Imposed Universe:	No
TSDFs Potentially Subject to CA Under 3004 (u)/(v) Universe:	No
TSDFs Only Subject to CA under Discretionary Auth Universe:	No
Corrective Action Priority Ranking:	No NCAPS ranking
Environmental Control Indicator:	No
Institutional Control Indicator:	No
Human Exposure Controls Indicator:	N/A
Groundwater Controls Indicator:	N/A
Operating TSDF Universe:	Not reported
Full Enforcement Universe:	Not reported
Significant Non-Complier Universe:	No
Unaddressed Significant Non-Complier Universe:	No

Map ID
Direction
Distance
Elevation

MAP FINDINGS

Site

Database(s)

EDR ID Number
EPA ID Number

TOM SMITHS AUTOMOTIVE INC (Continued)

1000137701

Addressed Significant Non-Complier Universe: No
Significant Non-Complier With a Compliance Schedule Universe: No
Financial Assurance Required: Not reported
Handler Date of Last Change: 20120216
Recognized Trader-Importer: No
Recognized Trader-Exporter: No
Importer of Spent Lead Acid Batteries: No
Exporter of Spent Lead Acid Batteries: No
Recycler Activity Without Storage: Not reported
Manifest Broker: Not reported
Sub-Part P Indicator: No

Handler - Owner Operator:

Owner/Operator Indicator: Owner
Owner/Operator Name: TOM SMITHS AUTOMOTIVE INC
Legal Status: Private
Date Became Current: Not reported
Date Ended Current: Not reported
Owner/Operator Address: 3616 SW OREGON ST
Owner/Operator City,State,Zip: SEATTLE, WA 98126
Owner/Operator Telephone: 000-000-0000
Owner/Operator Telephone Ext: Not reported
Owner/Operator Fax: Not reported
Owner/Operator Email: Not reported

Owner/Operator Indicator: Owner
Owner/Operator Name: SEE PAPER COPY
Legal Status: Private
Date Became Current: Not reported
Date Ended Current: Not reported
Owner/Operator Address: 3616 SW OREGON ST
Owner/Operator City,State,Zip: SEATTLE, WA 98126-2741
Owner/Operator Telephone: 000-000-0000
Owner/Operator Telephone Ext: Not reported
Owner/Operator Fax: Not reported
Owner/Operator Email: Not reported

Owner/Operator Indicator: Operator
Owner/Operator Name: TOM SMITHS AUTOMOTIVE INC
Legal Status: Private
Date Became Current: Not reported
Date Ended Current: Not reported
Owner/Operator Address: 3616 SW OREGON ST
Owner/Operator City,State,Zip: SEATTLE, WA 98126-2741
Owner/Operator Telephone: 000-000-0000
Owner/Operator Telephone Ext: Not reported
Owner/Operator Fax: Not reported
Owner/Operator Email: Not reported

Owner/Operator Indicator: Owner
Owner/Operator Name: TOM SMITHS AUTOMOTIVE INC
Legal Status: Private
Date Became Current: 19960502
Date Ended Current: Not reported
Owner/Operator Address: 3616 SW OREGON ST
Owner/Operator City,State,Zip: SEATTLE, WA 98126

Map ID
Direction
Distance
Elevation

MAP FINDINGS

Site

Database(s)

EDR ID Number
EPA ID Number

TOM SMITHS AUTOMOTIVE INC (Continued)

1000137701

Owner/Operator Telephone:	000-000-0000
Owner/Operator Telephone Ext:	Not reported
Owner/Operator Fax:	Not reported
Owner/Operator Email:	Not reported
Owner/Operator Indicator:	Operator
Owner/Operator Name:	TOM SMITHS AUTOMOTIVE INC
Legal Status:	Private
Date Became Current:	Not reported
Date Ended Current:	Not reported
Owner/Operator Address:	3616 SW OREGON ST
Owner/Operator City,State,Zip:	SEATTLE, WA 98126
Owner/Operator Telephone:	000-000-0000
Owner/Operator Telephone Ext:	Not reported
Owner/Operator Fax:	Not reported
Owner/Operator Email:	Not reported
Owner/Operator Indicator:	Owner
Owner/Operator Name:	TOM SMITHS AUTO T
Legal Status:	Private
Date Became Current:	19960502
Date Ended Current:	Not reported
Owner/Operator Address:	3616 SW OREGON ST
Owner/Operator City,State,Zip:	SEATTLE, WA 98126-2741
Owner/Operator Telephone:	000-000-0000
Owner/Operator Telephone Ext:	Not reported
Owner/Operator Fax:	Not reported
Owner/Operator Email:	Not reported

Historic Generators:

Receive Date:	19880808
Handler Name:	TOM SMITHS AUTOMOTIVE INC
Federal Waste Generator Description:	Not a generator, verified
State District Owner:	WA
Large Quantity Handler of Universal Waste:	No
Recognized Trader Importer:	No
Recognized Trader Exporter:	No
Spent Lead Acid Battery Importer:	No
Spent Lead Acid Battery Exporter:	No
Current Record:	No
Non Storage Recycler Activity:	Not reported
Electronic Manifest Broker:	Not reported

Receive Date:	19880808
Handler Name:	TOM SMITHS AUTOMOTIVE INC
Federal Waste Generator Description:	Not a generator, verified
State District Owner:	WA
Large Quantity Handler of Universal Waste:	No
Recognized Trader Importer:	No
Recognized Trader Exporter:	No
Spent Lead Acid Battery Importer:	No
Spent Lead Acid Battery Exporter:	No
Current Record:	Yes
Non Storage Recycler Activity:	Not reported
Electronic Manifest Broker:	Not reported

Receive Date:	19880808
---------------	----------

Map ID
Direction
Distance
Elevation

MAP FINDINGS

Site

Database(s)

EDR ID Number
EPA ID Number

TOM SMITHS AUTOMOTIVE INC (Continued)

1000137701

Handler Name: TOM SMITHS AUTOMOTIVE INC
Federal Waste Generator Description: Not a generator, verified
State District Owner: WA
Large Quantity Handler of Universal Waste: No
Recognized Trader Importer: Not reported
Recognized Trader Exporter: Not reported
Spent Lead Acid Battery Importer: Not reported
Spent Lead Acid Battery Exporter: Not reported
Current Record: No
Non Storage Recycler Activity: Not reported
Electronic Manifest Broker: Not reported

List of NAICS Codes and Descriptions:

NAICS Code: 44111
NAICS Description: NEW CAR DEALERS

Facility Has Received Notices of Violations:

Violations: No Violations Found

Evaluation Action Summary:

Evaluations: No Evaluations Found

FINDS:

Registry ID: 110005327333

Click Here:

Environmental Interest/Information System:

RCRAInfo is a national information system that supports the Resource Conservation and Recovery Act (RCRA) program through the tracking of events and activities related to facilities that generate, transport, and treat, store, or dispose of hazardous waste. RCRAInfo allows RCRA program staff to track the notification, permit, compliance, and corrective action activities required under RCRA.

[Click this hyperlink](#) while viewing on your computer to access additional FINDS: detail in the EDR Site Report.

ECHO:

Envid: 1000137701
Registry ID: 110005327333
DFR URL: <http://echo.epa.gov/detailed-facility-report?fid=110005327333>
Name: TOM SMITHS AUTOMOTIVE INC
Address: 3616 SW OREGON ST
City,State,Zip: SEATTLE, WA 98126

Map ID
Direction
Distance
Elevation

MAP FINDINGS

Site

Database(s)

EDR ID Number
EPA ID Number

M81
NE
< 1/8
0.123 mi.
651 ft.

TOM S AUTOMOTIVE
3616 SW OREGON ST
SEATTLE, WA
Site 2 of 3 in cluster M

EDR Hist Auto 1009370322
N/A

Relative: EDR Hist Auto
Lower

Actual:
251 ft.

Year:	Name:	Type:
1977	TOMS AUTOMOTIVE SERVICE	General Automotive Repair Shops
1978	TOMS AUTOMOTIVE SERVICE	General Automotive Repair Shops
1979	TOMS AUTOMOTIVE SERVICE	General Automotive Repair Shops
1980	TOM S AUTOMOTIVE	AUTOMOBILE REPAIRING
1980	TOMS AUTOMOTIVE SERVICE	General Automotive Repair Shops
1982	TOMS AUTOMOTIVE SERVICE	General Automotive Repair Shops
1983	TOMS AUTOMOTIVE SERVICE	General Automotive Repair Shops
1985	TOMS AUTOMOTIVE SERVICE	General Automotive Repair Shops
1986	TOM S AUTOMOTIVE SERVICE	AUTOMOBILE REPAIRING
1986	TOMS AUTOMOTIVE SERVICE	General Automotive Repair Shops
1987	TOMS AUTOMOTIVE SERVICE	General Automotive Repair Shops
1988	TOMS AUTOMOTIVE SERVICE	General Automotive Repair Shops
1989	TOMS AUTOMOTIVE SERVICE	General Automotive Repair Shops
1990	TOM S AUTOMOTIVE SERVICE	AUTOMOBILE REPAIRING
1990	TOMN S AUTO MACHINE	AUTOMOBILE REPAIRING
1990	TOMS AUTOMOTIVE SERVICE	General Automotive Repair Shops
1991	TOMS AUTOMOTIVE SERVICE	General Automotive Repair Shops
1992	TOMS AUTOMOTIVE SERVICE	General Automotive Repair Shops
1993	TOMS AUTOMOTIVE SERVICE	General Automotive Repair Shops
1994	TOMS AUTOMOTIVE SERVICE	General Automotive Repair Shops
1995	TOMS AUTOMOTIVE SERVICE	General Automotive Repair Shops
1996	TOMS AUTOMOTIVE SERVICE	General Automotive Repair Shops
1997	TOMS AUTOMOTIVE SERVICE	General Automotive Repair Shops
1998	TOMS AUTOMOTIVE SERVICE	General Automotive Repair Shops
1999	TOMS AUTOMOTIVE SERVICE	General Automotive Repair Shops
2000	TOMS AUTOMOTIVE SERVICE	General Automotive Repair Shops
2001	TOMS AUTOMOTIVE SERVICE	General Automotive Repair Shops
2002	TOMS AUTOMOTIVE SERVICE	General Automotive Repair Shops
2003	TOMS AUTOMOTIVE SERVICE	General Automotive Repair Shops
2004	TOMS AUTOMOTIVE SERVICE	General Automotive Repair Shops
2005	TOMS AUTOMOTIVE SERVICE	General Automotive Repair Shops
2006	TOMS AUTOMOTIVE SERVICE	General Automotive Repair Shops
2007	TOMS AUTOMOTIVE SERVICE	General Automotive Repair Shops
2008	TOMS AUTOMOTIVE SERVICE	General Automotive Repair Shops
2009	TOMS AUTOMOTIVE SERVICE	General Automotive Repair Shops
2010	TOMS AUTOMOTIVE SERVICE	General Automotive Repair Shops
2011	KAN LLC	General Automotive Repair Shops
2011	TOMS AUTOMOTIVE SERVICE	General Automotive Repair Shops
2012	TOMS AUTOMOTIVE SERVICE	General Automotive Repair Shops
2012	KAN LLC	General Automotive Repair Shops
2013	KAN LLC	General Automotive Repair Shops
2013	TOMS AUTOMOTIVE SERVICE	General Automotive Repair Shops
2014	TOMS AUTOMOTIVE SERVICE	General Automotive Repair Shops
2014	KAN LLC	General Automotive Repair Shops

Map ID
 Direction
 Distance
 Elevation

MAP FINDINGS

Site

Database(s)

EDR ID Number
 EPA ID Number

82
SW
1/8-1/4
0.127 mi.
671 ft.

GENE FIELDER CHEVROLET
4734 40TH SW
SEATTLE, WA 98116

ALLSITES 1000196681
RCRA NonGen / NLR WAD980977573
FINDS
ECHO

Relative:
Higher
Actual:
278 ft.

ALLSITES:
 Name: GENE FIELDER CHEVROLET
 Facility Id: 7879645
 Interaction: 21623
 Interaction 1: I
 Interaction 2: HWG
 Ecology Program: HAZWASTE
 Program Data: TURBOWASTE
 Facility Alt.: Not reported
 Program ID: WAD980977573
 Date Interaction: 1985-04-22 00:00:00
 Date Interaction 3: Hazardous Waste Generator
 Latitude: 47.56017439
 Longitude: -122.383865109

RCRA NonGen / NLR:
 Date Form Received by Agency: 19850422
 Handler Name: GENE FIELDER CHEVROLET
 Handler Address: 4734 40TH SW
 Handler City,State,Zip: SEATTLE, WA 98116
 EPA ID: WAD980977573
 Contact Name: GENE FIELDER CH GENE FIELDER CH
 Contact Address: 4734 40TH AVE SW
 Contact City,State,Zip: SEATTLE, WA 98116-4502
 Contact Telephone: 000-000-0000
 Contact Fax: 000-000-0000
 Contact Email: Not reported
 Contact Title: Not reported
 EPA Region: 10
 Land Type: Private
 Federal Waste Generator Description: Not a generator, verified
 Non-Notifier: Not reported
 Biennial Report Cycle: Not reported
 Accessibility: Not reported
 Active Site Indicator: Not reported
 State District Owner: WA
 State District: NWRO
 Mailing Address: 4734 40TH AVE SW
 Mailing City,State,Zip: SEATTLE, WA 98116-4502
 Owner Name: GENE FIELDER CH G
 Owner Type: Private
 Operator Name: Not reported
 Operator Type: Not reported
 Short-Term Generator Activity: No
 Importer Activity: No
 Mixed Waste Generator: No
 Transporter Activity: No
 Transfer Facility Activity: No
 Recycler Activity with Storage: No
 Small Quantity On-Site Burner Exemption: No
 Smelting Melting and Refining Furnace Exemption: No

Map ID
 Direction
 Distance
 Elevation

MAP FINDINGS

Site

Database(s)

EDR ID Number
 EPA ID Number

GENE FIELDER CHEVROLET (Continued)

1000196681

Underground Injection Control:	No
Off-Site Waste Receipt:	No
Universal Waste Indicator:	No
Universal Waste Destination Facility:	No
Federal Universal Waste:	No
Active Site Fed-Reg Treatment Storage and Disposal Facility:	Not reported
Active Site Converter Treatment storage and Disposal Facility:	Not reported
Active Site State-Reg Treatment Storage and Disposal Facility:	Not reported
Active Site State-Reg Handler:	---
Federal Facility Indicator:	Not reported
Hazardous Secondary Material Indicator:	NN
Sub-Part K Indicator:	Not reported
Commercial TSD Indicator:	No
Treatment Storage and Disposal Type:	Not reported
2018 GPRC Permit Baseline:	Not on the Baseline
2018 GPRC Renewals Baseline:	Not on the Baseline
Permit Renewals Workload Universe:	Not reported
Permit Workload Universe:	Not reported
Permit Progress Universe:	Not reported
Post-Closure Workload Universe:	Not reported
Closure Workload Universe:	Not reported
202 GPRC Corrective Action Baseline:	No
Corrective Action Workload Universe:	No
Subject to Corrective Action Universe:	No
Non-TSDFs Where RCRA CA has Been Imposed Universe:	No
TSDFs Potentially Subject to CA Under 3004 (u)/(v) Universe:	No
TSDFs Only Subject to CA under Discretionary Auth Universe:	No
Corrective Action Priority Ranking:	No NCAPS ranking
Environmental Control Indicator:	No
Institutional Control Indicator:	No
Human Exposure Controls Indicator:	N/A
Groundwater Controls Indicator:	N/A
Operating TSDF Universe:	Not reported
Full Enforcement Universe:	Not reported
Significant Non-Complier Universe:	No
Unaddressed Significant Non-Complier Universe:	No
Addressed Significant Non-Complier Universe:	No
Significant Non-Complier With a Compliance Schedule Universe:	No
Financial Assurance Required:	Not reported
Handler Date of Last Change:	20120216
Recognized Trader-Importer:	No
Recognized Trader-Exporter:	No
Importer of Spent Lead Acid Batteries:	No
Exporter of Spent Lead Acid Batteries:	No
Recycler Activity Without Storage:	Not reported
Manifest Broker:	Not reported
Sub-Part P Indicator:	No

Handler - Owner Operator:

Owner/Operator Indicator:	Owner
Owner/Operator Name:	GENE FIELDER CHEVROLET
Legal Status:	Private
Date Became Current:	19960502
Date Ended Current:	Not reported
Owner/Operator Address:	4734 40TH AVE SW
Owner/Operator City,State,Zip:	SEATTLE, WA 98116

Map ID
Direction
Distance
Elevation

MAP FINDINGS

Site

Database(s)

EDR ID Number
EPA ID Number

GENE FIELDER CHEVROLET (Continued)

1000196681

Owner/Operator Telephone:	000-000-0000
Owner/Operator Telephone Ext:	Not reported
Owner/Operator Fax:	Not reported
Owner/Operator Email:	Not reported
Owner/Operator Indicator:	Owner
Owner/Operator Name:	GENE FIELDER CH G
Legal Status:	Private
Date Became Current:	19960502
Date Ended Current:	Not reported
Owner/Operator Address:	4734 40TH AVE SW
Owner/Operator City,State,Zip:	SEATTLE, WA 98116-4502
Owner/Operator Telephone:	000-000-0000
Owner/Operator Telephone Ext:	Not reported
Owner/Operator Fax:	Not reported
Owner/Operator Email:	Not reported
Owner/Operator Indicator:	Owner
Owner/Operator Name:	GENE FIELDER CHEVROLET
Legal Status:	Private
Date Became Current:	Not reported
Date Ended Current:	Not reported
Owner/Operator Address:	4734 40TH SW
Owner/Operator City,State,Zip:	SEATTLE, WA 98116
Owner/Operator Telephone:	000-000-0000
Owner/Operator Telephone Ext:	Not reported
Owner/Operator Fax:	Not reported
Owner/Operator Email:	Not reported
Owner/Operator Indicator:	Owner
Owner/Operator Name:	SEE PAPER COPY
Legal Status:	Private
Date Became Current:	Not reported
Date Ended Current:	Not reported
Owner/Operator Address:	4734 40TH SW
Owner/Operator City,State,Zip:	SEATTLE, WA 98116
Owner/Operator Telephone:	000-000-0000
Owner/Operator Telephone Ext:	Not reported
Owner/Operator Fax:	Not reported
Owner/Operator Email:	Not reported
Owner/Operator Indicator:	Operator
Owner/Operator Name:	GENE FIELDER CHEVROLET
Legal Status:	Private
Date Became Current:	Not reported
Date Ended Current:	Not reported
Owner/Operator Address:	4734 40TH SW
Owner/Operator City,State,Zip:	SEATTLE, WA 98116
Owner/Operator Telephone:	000-000-0000
Owner/Operator Telephone Ext:	Not reported
Owner/Operator Fax:	Not reported
Owner/Operator Email:	Not reported
Owner/Operator Indicator:	Operator
Owner/Operator Name:	GENE FIELDER CHEVROLET
Legal Status:	Private
Date Became Current:	Not reported

Map ID
Direction
Distance
Elevation

MAP FINDINGS

Site

Database(s)

EDR ID Number
EPA ID Number

GENE FIELDER CHEVROLET (Continued)

1000196681

Date Ended Current: Not reported
Owner/Operator Address: 4734 40TH AVE SW
Owner/Operator City,State,Zip: SEATTLE, WA 98116-4502
Owner/Operator Telephone: 000-000-0000
Owner/Operator Telephone Ext: Not reported
Owner/Operator Fax: Not reported
Owner/Operator Email: Not reported

Historic Generators:

Receive Date: 19850422
Handler Name: GENE FIELDER CHEVROLET
Federal Waste Generator Description: Not a generator, verified
State District Owner: WA
Large Quantity Handler of Universal Waste: No
Recognized Trader Importer: No
Recognized Trader Exporter: No
Spent Lead Acid Battery Importer: No
Spent Lead Acid Battery Exporter: No
Current Record: No
Non Storage Recycler Activity: Not reported
Electronic Manifest Broker: Not reported

Receive Date: 19850422
Handler Name: GENE FIELDER CHEVROLET
Federal Waste Generator Description: Not a generator, verified
State District Owner: WA
Large Quantity Handler of Universal Waste: No
Recognized Trader Importer: No
Recognized Trader Exporter: No
Spent Lead Acid Battery Importer: No
Spent Lead Acid Battery Exporter: No
Current Record: Yes
Non Storage Recycler Activity: Not reported
Electronic Manifest Broker: Not reported

Receive Date: 19850422
Handler Name: GENE FIELDER CHEVROLET
Federal Waste Generator Description: Not a generator, verified
State District Owner: WA
Large Quantity Handler of Universal Waste: No
Recognized Trader Importer: Not reported
Recognized Trader Exporter: Not reported
Spent Lead Acid Battery Importer: Not reported
Spent Lead Acid Battery Exporter: Not reported
Current Record: No
Non Storage Recycler Activity: Not reported
Electronic Manifest Broker: Not reported

List of NAICS Codes and Descriptions:

NAICS Code: 44111
NAICS Description: NEW CAR DEALERS

Facility Has Received Notices of Violations:

Violations: No Violations Found

Map ID
 Direction
 Distance
 Elevation

MAP FINDINGS

Site

Database(s)

EDR ID Number
 EPA ID Number

GENE FIELDER CHEVROLET (Continued)

1000196681

Evaluation Action Summary:

Evaluations: No Evaluations Found

FINDS:

Registry ID: 110005336341

Click Here:

Environmental Interest/Information System:

RCRAInfo is a national information system that supports the Resource Conservation and Recovery Act (RCRA) program through the tracking of events and activities related to facilities that generate, transport, and treat, store, or dispose of hazardous waste. RCRAInfo allows RCRA program staff to track the notification, permit, compliance, and corrective action activities required under RCRA.

Click this hyperlink while viewing on your computer to access additional FINDS: detail in the EDR Site Report.

ECHO:

Envid: 1000196681
 Registry ID: 110005336341
 DFR URL: <http://echo.epa.gov/detailed-facility-report?fid=110005336341>
 Name: GENE FIELDER CHEVROLET
 Address: 4734 40TH SW
 City,State,Zip: SEATTLE, WA 98116

83
East
1/8-1/4
0.143 mi.
756 ft.

JONES BUILDING
4608 36TH AVE SW
SEATTLE, WA 98126

CSCSL **U003749954**
LUST **N/A**
UST
VCP
ICR
ALLSITES

Relative:
Lower

Actual:
248 ft.

CSCSL:

Name: JONES BUILDING
 Address: 4608 36TH AVE SW
 City,State,Zip: SEATTLE, WA 98126
 Facility ID: 51248918
 Region: Northwest
 Lat/Long: 47.56172 / -122.37743
 Clean Up Siteid: 9485
 Site Status: Cleanup Started
 Contaminant Name: Benzene
 Alternate Site Names: Jones Building (Property NFA),Kirkman-Sweeney,Nova Property,Sweeney Properties
 Site Rank: 3 - Moderate Risk
 Has Institutional Control:Not reported
 Past VCP: True
 Current VCP: Not reported
 Ground Water: Not reported
 Surface Water: Not reported
 Soil: Remediated-Below
 Sediment: Not reported
 Air: Not reported
 Bedrock: Not reported
 Responsible Unit: Northwest

Map ID
Direction
Distance
Elevation

MAP FINDINGS

Site

Database(s)

EDR ID Number
EPA ID Number

JONES BUILDING (Continued)

U003749954

Name: JONES BUILDING
Address: 4608 36TH AVE SW
City,State,Zip: SEATTLE, WA 98126
Facility ID: 51248918
Region: Northwest
Lat/Long: 47.56172 / -122.37743
Clean Up Siteid: 9485
Site Status: Cleanup Started
Contaminant Name: Petroleum-Diesel
Alternate Site Names: Jones Building (Property NFA),Kirkman-Sweeney,Nova Property,Sweeney Properties
Site Rank: 3 - Moderate Risk
Has Institutional Control:Not reported
Past VCP: True
Current VCP: Not reported
Ground Water: Not reported
Surface Water: Not reported
Soil: Confirmed Above Cleanup Levels
Sediment: Not reported
Air: Not reported
Bedrock: Not reported
Responsible Unit: Northwest

Name: JONES BUILDING
Address: 4608 36TH AVE SW
City,State,Zip: SEATTLE, WA 98126
Facility ID: 51248918
Region: Northwest
Lat/Long: 47.56172 / -122.37743
Clean Up Siteid: 9485
Site Status: Cleanup Started
Contaminant Name: Petroleum-Gasoline
Alternate Site Names: Jones Building (Property NFA),Kirkman-Sweeney,Nova Property,Sweeney Properties
Site Rank: 3 - Moderate Risk
Has Institutional Control:Not reported
Past VCP: True
Current VCP: Not reported
Ground Water: Not reported
Surface Water: Not reported
Soil: Remediated-Below
Sediment: Not reported
Air: Not reported
Bedrock: Not reported
Responsible Unit: Northwest

Name: JONES BUILDING
Address: 4608 36TH AVE SW
City,State,Zip: SEATTLE, WA 98126
Facility ID: 51248918
Region: Northwest
Lat/Long: 47.56172 / -122.37743
Clean Up Siteid: 9485
Site Status: Cleanup Started
Contaminant Name: Petroleum-Other
Alternate Site Names: Jones Building (Property NFA),Kirkman-Sweeney,Nova Property,Sweeney Properties

Map ID
Direction
Distance
Elevation

MAP FINDINGS

Site

Database(s)

EDR ID Number
EPA ID Number

JONES BUILDING (Continued)

U003749954

Site Rank: 3 - Moderate Risk
Has Institutional Control: Not reported
Past VCP: True
Current VCP: Not reported
Ground Water: Not reported
Surface Water: Not reported
Soil: Confirmed Above Cleanup Levels
Sediment: Not reported
Air: Not reported
Bedrock: Not reported
Responsible Unit: Northwest

LUST:

Name: JONES BUILDING
Address: 4608 36TH AVE SW
City, State, Zip: SEATTLE, WA 98126
Facility ID: 51248918
Lust Status Type: LUST - NFA
Cleanup Site ID: 9485
Cleanup Unit Type: Upland
Process Type: Voluntary Cleanup Program
Cleanup Unit Name: Jones Building (Property NFA), Kirkman-Sweeney, Nova Property, Sweeney Properties
Response Section: Northwest
Release Date: 07/02/1991
Lust Date: 05/15/2013
Region: Northwest
Lust ID: 1053
UST ID: 200125
Contaminant Name: Petroleum-Gasoline
Ground Water: Not reported
Surface Water: Not reported
Soil: Remediated-Below
Sediment: Not reported
Air: Not reported
Bedrock: Not reported
Lat/Long: 47.561720 / -122.37743

Name: JONES BUILDING
Address: 4608 36TH AVE SW
City, State, Zip: SEATTLE, WA 98126
Facility ID: 51248918
Lust Status Type: LUST - NFA
Cleanup Site ID: 9485
Cleanup Unit Type: Upland
Process Type: Voluntary Cleanup Program
Cleanup Unit Name: Jones Building (Property NFA), Kirkman-Sweeney, Nova Property, Sweeney Properties
Response Section: Northwest
Release Date: 07/02/1991
Lust Date: 05/15/2013
Region: Northwest
Lust ID: 1053
UST ID: 200125
Contaminant Name: Petroleum-Other
Ground Water: Not reported
Surface Water: Not reported

Map ID
Direction
Distance
Elevation

MAP FINDINGS

Site

Database(s)

EDR ID Number
EPA ID Number

JONES BUILDING (Continued)

U003749954

Soil: Remediated-Below
Sediment: Not reported
Air: Not reported
Bedrock: Not reported
Lat/Long: 47.561720 / -122.37743

Name: JONES BUILDING
Address: 4608 36TH AVE SW
City,State,Zip: SEATTLE, WA 98126
Facility ID: 51248918
Lust Status Type: LUST - NFA
Cleanup Site ID: 9485
Cleanup Unit Type: Upland
Process Type: Voluntary Cleanup Program
Cleanup Unit Name: Jones Building (Property NFA),Kirkman-Sweeney,Nova Property,Sweeney Properties

Response Section: Northwest
Release Date: 07/02/1991
Lust Date: 05/15/2013
Region: Northwest
Lust ID: 1053
UST ID: 200125
Contaminant Name: Benzene
Ground Water: Not reported
Surface Water: Not reported
Soil: Remediated-Below
Sediment: Not reported
Air: Not reported
Bedrock: Not reported
Lat/Long: 47.561720 / -122.37743

UST:

Name: JONES BUILDING
Address: 4608 36TH AVE SW
City: SEATTLE
Zip: 98126
Facility ID: 51248918
Site Id: 200125
Decimal Latitude: 47.56172
Decimal Longitude: -122.37743

Tank Name: 1
Tag Number: Not reported
Tank Status: Closed in Place
Tank Status Date: 5/16/2001
Tank Install Date: 1/1/1900
Tank Closure Date: Not reported
Capacity Range: Not reported
Tank Permit Expiration Date: Not reported
Tank Upgrade Date: Not reported
Tank Spill Prevention: Not reported
Tank Overfill Prevention: Not reported
Tank Material: Not reported
Tank Construction: Not reported
Tank Tightness Test: Not reported
Tank Corrosion Protection: Not reported
Tank Manifold: Not reported

Map ID
Direction
Distance
Elevation

MAP FINDINGS

Site

Database(s)

EDR ID Number
EPA ID Number

JONES BUILDING (Continued)

U003749954

Tank Release Detection: Not reported
Tank SFC Type: Not reported
Pipe Material: Not reported
Pipe Construction: Not reported
Pipe Primary Release Detection: Not reported
Pipe Second Release Detection: Not reported
Pipe Corrosion Protection: Not reported
Pipe Pumping System: Not reported
Responsible Unit: Northwest
Dispencer/Pump SFC Type: Not reported
Region: Northwest
Is Active: False
Actual Capacity: Not reported
Pipe Install Date: Not reported
Turbine Sump Construction: Not reported
Compart Number: 0
Stored Substance: Not reported
Used Substance: Not reported
Compart Capacity: Not reported

Name: JONES BUILDING
Address: 4608 36TH AVE SW
City: SEATTLE
Zip: 98126

Tank Name: 2
Tag Number: Not reported
Tank Status: Closed in Place
Tank Status Date: 5/16/2001
Tank Install Date: 1/1/1964
Tank Closure Date: Not reported
Capacity Range: Not reported
Tank Permit Expiration Date: Not reported
Tank Upgrade Date: Not reported
Tank Spill Prevention: Not reported
Tank Overfill Prevention: Not reported
Tank Material: Not reported
Tank Construction: Not reported
Tank Tightness Test: Not reported
Tank Corrosion Protection: Not reported
Tank Manifold: Not reported
Tank Release Detection: Not reported
Tank SFC Type: Not reported
Pipe Material: Not reported
Pipe Construction: Not reported
Pipe Primary Release Detection: Not reported
Pipe Second Release Detection: Not reported
Pipe Corrosion Protection: Not reported
Pipe Pumping System: Not reported
Responsible Unit: Northwest
Dispencer/Pump SFC Type: Not reported
Region: Northwest
Is Active: False
Actual Capacity: Not reported
Pipe Install Date: Not reported
Turbine Sump Construction: Not reported
Compart Number: 0

Map ID
Direction
Distance
Elevation

MAP FINDINGS

Site

Database(s)

EDR ID Number
EPA ID Number

JONES BUILDING (Continued)

U003749954

Stored Substance: Not reported
Used Substance: Not reported
Compartment Capacity: Not reported

VCP:

Name: JONES BUILDING
Address: 4608 36TH AVE SW
City,State,Zip: SEATTLE, WA 98126
edr_fstat: WA
edr_fzip: 98126
edr_fcnty: KING
edr_zip: Not reported
Facility ID: 51248918
VCP Status: Cleanup Started
Past VCP: TRUE
Current VCP: Not reported
NFA Type: SEATTLE, WA 98126
Date NFA: SEATTLE, WA 98126
Rank: SEATTLE, WA 98126
Cleanup Siteid: 9485
Contaminant Name: Benzene
Soil: Remediated-Below

Name: JONES BUILDING
Address: 4608 36TH AVE SW
City,State,Zip: SEATTLE, WA 98126
edr_fstat: WA
edr_fzip: 98126
edr_fcnty: KING
edr_zip: Not reported
Facility ID: 51248918
VCP Status: Cleanup Started
Past VCP: TRUE
Current VCP: Not reported
NFA Type: SEATTLE, WA 98126
Date NFA: SEATTLE, WA 98126
Rank: SEATTLE, WA 98126
Cleanup Siteid: 9485
Contaminant Name: Petroleum-Diesel
Soil: Confirmed Above Cleanup Levels

Name: JONES BUILDING
Address: 4608 36TH AVE SW
City,State,Zip: SEATTLE, WA 98126
edr_fstat: WA
edr_fzip: 98126
edr_fcnty: KING
edr_zip: Not reported
Facility ID: 51248918
VCP Status: Cleanup Started
Past VCP: TRUE
Current VCP: Not reported
NFA Type: SEATTLE, WA 98126
Date NFA: SEATTLE, WA 98126
Rank: SEATTLE, WA 98126
Cleanup Siteid: 9485
Contaminant Name: Petroleum-Gasoline

Map ID
Direction
Distance
Elevation

MAP FINDINGS

Site

Database(s)

EDR ID Number
EPA ID Number

JONES BUILDING (Continued)

U003749954

Soil: Remediated-Below

Name: JONES BUILDING
Address: 4608 36TH AVE SW
City,State,Zip: SEATTLE, WA 98126
edr_fstat: WA
edr_fzip: 98126
edr_fcnty: KING
edr_zip: Not reported
Facility ID: 51248918
VCP Status: Cleanup Started
Past VCP: TRUE
Current VCP: Not reported
NFA Type: SEATTLE, WA 98126
Date NFA: SEATTLE, WA 98126
Rank: SEATTLE, WA 98126
Cleanup Siteid: 9485
Contaminant Name: Petroleum-Other
Soil: Confirmed Above Cleanup Levels

ICR:
Date Ecology Received Report: 07/02/91

ALLSITES:
Name: JONES BUILDING
Facility Id: 51248918

Interaction: 48523
Interaction 1: I
Interaction 2: UST
Ecology Program: TOXICS
Program Data: UST
Facility Alt.: Not reported
Program ID: 200125
Date Interaction: 2000-03-01 00:00:00
Date Interaction 3: Underground Storage Tank
Latitude: 47.561714389000002
Longitude: -122.37741511

Interaction: 101691
Interaction 1: I
Interaction 2: VOLCLNST
Ecology Program: TOXICS
Program Data: ISIS
Facility Alt.: JONES BUILDING
Program ID: NW2599
Date Interaction: 2012-05-21 00:00:00
Date Interaction 3: Voluntary Cleanup Sites
Latitude: 47.561714389000002
Longitude: -122.37741511

Interaction: 48522
Interaction 1: I
Interaction 2: LUST
Ecology Program: TOXICS

Map ID
 Direction
 Distance
 Elevation

MAP FINDINGS

Site

Database(s)

EDR ID Number
 EPA ID Number

JONES BUILDING (Continued)

U003749954

Program Data: ISIS
 Facility Alt.: Not reported
 Program ID: 200125
 Date Interaction: 1991-07-02 00:00:00
 Date Interaction 3: LUST Facility
 Latitude: 47.561714389000002
 Longitude: -122.37741511

Interaction: 101697
 Interaction 1: I
 Interaction 2: LUST
 Ecology Program: TOXICS
 Program Data: ISIS
 Facility Alt.: JONES BUILDING
 Program ID: 200125
 Date Interaction: 2012-05-21 00:00:00
 Date Interaction 3: LUST Facility
 Latitude: 47.561714389000002
 Longitude: -122.37741511

Interaction: 107117
 Interaction 1: A
 Interaction 2: SCS
 Ecology Program: TOXICS
 Program Data: ISIS
 Facility Alt.: JONES BUILDING
 Program ID: Not reported
 Date Interaction: 2013-05-15 00:00:00
 Date Interaction 3: State Cleanup Site
 Latitude: 47.561714389000002
 Longitude: -122.37741511

N84
NNE
1/8-1/4
0.163 mi.
862 ft.

PEP BOYS #6452
4441 FAUNTLEROY WAY SW
SEATTLE, WA 98126
Site 1 of 3 in cluster N

RCRA-VSQG 1000838658
ALLSITES WAD988514527
SPILLS
FINDS
ECHO
MANIFEST

Relative:
Lower
Actual:
237 ft.

RCRA-VSQG:
 Date Form Received by Agency: 20210401
 Handler Name: PEP BOYS #6452
 Handler Address: 4441 FAUNTLEROY WAY SW
 Handler City,State,Zip: SEATTLE, WA 98126
 EPA ID: WAD988514527
 Contact Name: ANGELA BANKS
 Contact Address: 3111 W ALLEGHENY AVE
 Contact City,State,Zip: PHILADELPHIA, PA 19132
 Contact Telephone: 215-430-9226
 Contact Fax: Not reported
 Contact Email: ANGELA_BANKS@PEPBOYS.COM
 Contact Title: ENVIRONMENTAL DIRECTOR
 EPA Region: 10
 Land Type: Private
 Federal Waste Generator Description: Conditionally Exempt Small Quantity Generator

Map ID
 Direction
 Distance
 Elevation

MAP FINDINGS

Site

Database(s)

EDR ID Number
 EPA ID Number

PEP BOYS #6452 (Continued)

1000838658

Non-Notifier:	Not reported
Biennial Report Cycle:	Not reported
Accessibility:	Not reported
Active Site Indicator:	Handler Activities
State District Owner:	WA
State District:	NWRO
Mailing Address:	3111 WEST ALLEGHENY AVENUE
Mailing City,State,Zip:	PHILADELPHIA, PA 19132
Owner Name:	PB AQUISITION COMPANY WASHINGTON LLC
Owner Type:	Private
Operator Name:	PB AQUISITION COMPANY WASHINGTON LLC
Operator Type:	Private
Short-Term Generator Activity:	No
Importer Activity:	No
Mixed Waste Generator:	No
Transporter Activity:	No
Transfer Facility Activity:	No
Recycler Activity with Storage:	No
Small Quantity On-Site Burner Exemption:	No
Smelting Melting and Refining Furnace Exemption:	No
Underground Injection Control:	No
Off-Site Waste Receipt:	No
Universal Waste Indicator:	No
Universal Waste Destination Facility:	No
Federal Universal Waste:	No
Active Site Fed-Reg Treatment Storage and Disposal Facility:	Not reported
Active Site Converter Treatment storage and Disposal Facility:	Not reported
Active Site State-Reg Treatment Storage and Disposal Facility:	Not reported
Active Site State-Reg Handler:	---
Federal Facility Indicator:	Not reported
Hazardous Secondary Material Indicator:	N
Sub-Part K Indicator:	Not reported
Commercial TSD Indicator:	No
Treatment Storage and Disposal Type:	Not reported
2018 GPRA Permit Baseline:	Not on the Baseline
2018 GPRA Renewals Baseline:	Not on the Baseline
Permit Renewals Workload Universe:	Not reported
Permit Workload Universe:	Not reported
Permit Progress Universe:	Not reported
Post-Closure Workload Universe:	Not reported
Closure Workload Universe:	Not reported
202 GPRA Corrective Action Baseline:	No
Corrective Action Workload Universe:	No
Subject to Corrective Action Universe:	No
Non-TSDFs Where RCRA CA has Been Imposed Universe:	No
TSDFs Potentially Subject to CA Under 3004 (u)/(v) Universe:	No
TSDFs Only Subject to CA under Discretionary Auth Universe:	No
Corrective Action Priority Ranking:	No NCAPS ranking
Environmental Control Indicator:	No
Institutional Control Indicator:	No
Human Exposure Controls Indicator:	N/A
Groundwater Controls Indicator:	N/A
Operating TSDF Universe:	Not reported
Full Enforcement Universe:	Not reported
Significant Non-Complier Universe:	No
Unaddressed Significant Non-Complier Universe:	No
Addressed Significant Non-Complier Universe:	No

Map ID
Direction
Distance
Elevation

MAP FINDINGS

Site

Database(s)

EDR ID Number
EPA ID Number

PEP BOYS #6452 (Continued)

1000838658

Significant Non-Complier With a Compliance Schedule Universe: No
Financial Assurance Required: Not reported
Handler Date of Last Change: 20210415
Recognized Trader-Importer: No
Recognized Trader-Exporter: No
Importer of Spent Lead Acid Batteries: No
Exporter of Spent Lead Acid Batteries: No
Recycler Activity Without Storage: No
Manifest Broker: No
Sub-Part P Indicator: No

Hazardous Waste Summary:

Waste Code: D001
Waste Description: IGNITABLE WASTE

Waste Code: F001
Waste Description: THE FOLLOWING SPENT HALOGENATED SOLVENTS USED IN DEGREASING: TETRACHLOROETHYLENE, TRICHLOROETHYLENE, METHYLENE CHLORIDE, 1,1,1-TRICHLOROETHANE, CARBON TETRACHLORIDE AND CHLORINATED FLUOROCARBONS; ALL SPENT SOLVENT MIXTURES/BLENDS USED IN DEGREASING CONTAINING, BEFORE USE, A TOTAL OF TEN PERCENT OR MORE (BY VOLUME) OF ONE OR MORE OF THE ABOVE HALOGENATED SOLVENTS OR THOSE SOLVENTS LISTED IN F002, F004, AND F005; AND STILL BOTTOMS FROM THE RECOVERY OF THESE SPENT SOLVENTS AND SPENT SOLVENT MIXTURES.

Waste Code: F002
Waste Description: THE FOLLOWING SPENT HALOGENATED SOLVENTS: TETRACHLOROETHYLENE, METHYLENE CHLORIDE, TRICHLOROETHYLENE, 1,1,1-TRICHLOROETHANE, CHLOROBENZENE, 1,1,2-TRICHLORO-1,2,2-TRIFLUOROETHANE, ORTHO-DICHLOROBENZENE, TRICHLOROFLUOROMETHANE, AND 1,1,2, TRICHLOROETHANE; ALL SPENT SOLVENT MIXTURES/BLENDS CONTAINING, BEFORE USE, A TOTAL OF TEN PERCENT OR MORE (BY VOLUME) OF ONE OR MORE OF THE ABOVE HALOGENATED SOLVENTS OR THOSE SOLVENTS LISTED IN F001, F004, AND F005; AND STILL BOTTOMS FROM THE RECOVERY OF THESE SPENT SOLVENTS AND SPENT SOLVENT MIXTURES.

Handler - Owner Operator:

Owner/Operator Indicator: Owner
Owner/Operator Name: ELLIOTT TIRE
Legal Status: Private
Date Became Current: Not reported
Date Ended Current: Not reported
Owner/Operator Address: 4441 FAUNTLEROY WAY SW
Owner/Operator City,State,Zip: SEATTLE, WA 98126
Owner/Operator Telephone: 000-000-0000
Owner/Operator Telephone Ext: Not reported
Owner/Operator Fax: Not reported
Owner/Operator Email: Not reported

Owner/Operator Indicator: Operator
Owner/Operator Name: ELLIOTT TIRE
Legal Status: Private
Date Became Current: Not reported
Date Ended Current: Not reported
Owner/Operator Address: 4441 FAUNTLEROY WAY SW

Map ID
Direction
Distance
Elevation

MAP FINDINGS

Site

Database(s)

EDR ID Number
EPA ID Number

PEP BOYS #6452 (Continued)

1000838658

Owner/Operator City,State,Zip:	SEATTLE, WA 98124
Owner/Operator Telephone:	360-840-0987
Owner/Operator Telephone Ext:	Not reported
Owner/Operator Fax:	Not reported
Owner/Operator Email:	Not reported
Owner/Operator Indicator:	Owner
Owner/Operator Name:	PB AQUISITION COMPANY WASHINGTON LLC
Legal Status:	Private
Date Became Current:	20171218
Date Ended Current:	Not reported
Owner/Operator Address:	3111 W ALLEGHENY AVE
Owner/Operator City,State,Zip:	PHILADELPHIA, PA 19132
Owner/Operator Telephone:	215-430-9226
Owner/Operator Telephone Ext:	Not reported
Owner/Operator Fax:	Not reported
Owner/Operator Email:	Not reported
Owner/Operator Indicator:	Owner
Owner/Operator Name:	ELLIOTT TIRE
Legal Status:	Private
Date Became Current:	Not reported
Date Ended Current:	Not reported
Owner/Operator Address:	4441 FAUNTLEROY WAY SW
Owner/Operator City,State,Zip:	SEATTLE, WA 98124
Owner/Operator Telephone:	360-840-0987
Owner/Operator Telephone Ext:	Not reported
Owner/Operator Fax:	Not reported
Owner/Operator Email:	Not reported
Owner/Operator Indicator:	Operator
Owner/Operator Name:	ELLIOTT TIRE
Legal Status:	Private
Date Became Current:	Not reported
Date Ended Current:	Not reported
Owner/Operator Address:	4441 FAUNTLEROY WAY SW
Owner/Operator City,State,Zip:	SEATTLE, WA 98126
Owner/Operator Telephone:	000-000-0000
Owner/Operator Telephone Ext:	Not reported
Owner/Operator Fax:	Not reported
Owner/Operator Email:	Not reported
Owner/Operator Indicator:	Owner
Owner/Operator Name:	ELLIOTT TIRE
Legal Status:	Private
Date Became Current:	Not reported
Date Ended Current:	Not reported
Owner/Operator Address:	4441 FAUNTLEROY WAY SW
Owner/Operator City,State,Zip:	SEATTLE, WA 98124
Owner/Operator Telephone:	360-840-0987
Owner/Operator Telephone Ext:	Not reported
Owner/Operator Fax:	Not reported
Owner/Operator Email:	Not reported
Owner/Operator Indicator:	Owner
Owner/Operator Name:	PB AQUISITION COMPANY WASHINGTON LLC
Legal Status:	Private

Map ID
Direction
Distance
Elevation

MAP FINDINGS

Site

Database(s)

EDR ID Number
EPA ID Number

PEP BOYS #6452 (Continued)

1000838658

Date Became Current:	20171218
Date Ended Current:	Not reported
Owner/Operator Address:	3111 W ALLEGHENY AVE
Owner/Operator City,State,Zip:	PHILADELPHIA, PA 19132
Owner/Operator Telephone:	215-430-9226
Owner/Operator Telephone Ext:	Not reported
Owner/Operator Fax:	Not reported
Owner/Operator Email:	Not reported
Owner/Operator Indicator:	Owner
Owner/Operator Name:	LYOD FRAZIER ENTERPRISES LLC
Legal Status:	Private
Date Became Current:	20180209
Date Ended Current:	Not reported
Owner/Operator Address:	11745 SUNRISE LANE
Owner/Operator City,State,Zip:	BURLINGTON, WA 98233
Owner/Operator Telephone:	360-941-1570
Owner/Operator Telephone Ext:	Not reported
Owner/Operator Fax:	Not reported
Owner/Operator Email:	Not reported
Owner/Operator Indicator:	Owner
Owner/Operator Name:	PB AQUISITION COMPANY WASHINGTON LLC
Legal Status:	Private
Date Became Current:	20171218
Date Ended Current:	Not reported
Owner/Operator Address:	3111 W ALLEGHENY AVE
Owner/Operator City,State,Zip:	PHILADELPHIA, PA 19132
Owner/Operator Telephone:	215-430-9226
Owner/Operator Telephone Ext:	Not reported
Owner/Operator Fax:	Not reported
Owner/Operator Email:	Not reported
Owner/Operator Indicator:	Operator
Owner/Operator Name:	PB AQUISITION COMPANY WASHINGTON LLC
Legal Status:	Private
Date Became Current:	20171218
Date Ended Current:	Not reported
Owner/Operator Address:	3111 W ALLEGHENY AVE
Owner/Operator City,State,Zip:	PHILADELPHIA, PA 19132
Owner/Operator Telephone:	215-430-9226
Owner/Operator Telephone Ext:	Not reported
Owner/Operator Fax:	Not reported
Owner/Operator Email:	Not reported
Owner/Operator Indicator:	Owner
Owner/Operator Name:	ELLIOTT TIRE
Legal Status:	Private
Date Became Current:	Not reported
Date Ended Current:	Not reported
Owner/Operator Address:	4441 FAUNTLEROY WAY SW
Owner/Operator City,State,Zip:	SEATTLE, WA 98126
Owner/Operator Telephone:	000-000-0000
Owner/Operator Telephone Ext:	Not reported
Owner/Operator Fax:	Not reported
Owner/Operator Email:	Not reported

Map ID
Direction
Distance
Elevation

MAP FINDINGS

Site

Database(s)

EDR ID Number
EPA ID Number

PEP BOYS #6452 (Continued)

1000838658

Owner/Operator Indicator:	Owner
Owner/Operator Name:	ELLIOTT TIRE
Legal Status:	Private
Date Became Current:	Not reported
Date Ended Current:	Not reported
Owner/Operator Address:	4441 FAUNTLEROY WAY SW
Owner/Operator City,State,Zip:	SEATTLE, WA 98124
Owner/Operator Telephone:	360-840-0987
Owner/Operator Telephone Ext:	Not reported
Owner/Operator Fax:	Not reported
Owner/Operator Email:	Not reported
Owner/Operator Indicator:	Operator
Owner/Operator Name:	ELLIOTT TIRE
Legal Status:	Private
Date Became Current:	Not reported
Date Ended Current:	Not reported
Owner/Operator Address:	4441 FAUNTLEROY WAY SW
Owner/Operator City,State,Zip:	SEATTLE, WA 98126
Owner/Operator Telephone:	000-000-0000
Owner/Operator Telephone Ext:	Not reported
Owner/Operator Fax:	Not reported
Owner/Operator Email:	Not reported
Owner/Operator Indicator:	Owner
Owner/Operator Name:	ELLIOTT TIRE
Legal Status:	Private
Date Became Current:	Not reported
Date Ended Current:	Not reported
Owner/Operator Address:	4441 FAUNTLEROY WAY SW
Owner/Operator City,State,Zip:	SEATTLE, WA 98124
Owner/Operator Telephone:	360-840-0987
Owner/Operator Telephone Ext:	Not reported
Owner/Operator Fax:	Not reported
Owner/Operator Email:	Not reported
Owner/Operator Indicator:	Owner
Owner/Operator Name:	ELLIOTT TIRE
Legal Status:	Private
Date Became Current:	19960503
Date Ended Current:	Not reported
Owner/Operator Address:	4441 FAUNTLEROY WAY SW
Owner/Operator City,State,Zip:	SEATTLE, WA 98126
Owner/Operator Telephone:	360-840-0987
Owner/Operator Telephone Ext:	Not reported
Owner/Operator Fax:	Not reported
Owner/Operator Email:	Not reported
Owner/Operator Indicator:	Owner
Owner/Operator Name:	LYOD FRAZIER ENTERPRISES LLC
Legal Status:	Private
Date Became Current:	Not reported
Date Ended Current:	Not reported
Owner/Operator Address:	11745 SUNRISE LANE
Owner/Operator City,State,Zip:	BURLINGTON, WA 98233
Owner/Operator Telephone:	360-941-1570
Owner/Operator Telephone Ext:	Not reported

Map ID
Direction
Distance
Elevation

MAP FINDINGS

Site

Database(s)

EDR ID Number
EPA ID Number

PEP BOYS #6452 (Continued)

1000838658

Owner/Operator Fax:	Not reported
Owner/Operator Email:	Not reported
Owner/Operator Indicator:	Owner
Owner/Operator Name:	PB AQUISITION COMPANY WASHINGTON LLC
Legal Status:	Private
Date Became Current:	20171218
Date Ended Current:	Not reported
Owner/Operator Address:	3111 W ALLEGHENY AVE
Owner/Operator City,State,Zip:	PHILADELPHIA, PA 19132
Owner/Operator Telephone:	215-430-9226
Owner/Operator Telephone Ext:	Not reported
Owner/Operator Fax:	Not reported
Owner/Operator Email:	Not reported
Owner/Operator Indicator:	Owner
Owner/Operator Name:	LYOD FRAZIER ENTERPRISES LLC
Legal Status:	Private
Date Became Current:	20180209
Date Ended Current:	Not reported
Owner/Operator Address:	11745 SUNRISE LANE
Owner/Operator City,State,Zip:	BURLINGTON, WA 98233
Owner/Operator Telephone:	360-941-1570
Owner/Operator Telephone Ext:	Not reported
Owner/Operator Fax:	Not reported
Owner/Operator Email:	Not reported
Owner/Operator Indicator:	Owner
Owner/Operator Name:	ELLIOTT TIRE
Legal Status:	Private
Date Became Current:	19960503
Date Ended Current:	Not reported
Owner/Operator Address:	4441 FAUNTLEROY WAY SW
Owner/Operator City,State,Zip:	SEATTLE, WA 98126
Owner/Operator Telephone:	360-840-0987
Owner/Operator Telephone Ext:	Not reported
Owner/Operator Fax:	Not reported
Owner/Operator Email:	Not reported
Owner/Operator Indicator:	Operator
Owner/Operator Name:	ELLIOTT TIRE
Legal Status:	Private
Date Became Current:	Not reported
Date Ended Current:	Not reported
Owner/Operator Address:	4441 FAUNTLEROY WAY SW
Owner/Operator City,State,Zip:	SEATTLE, WA 98124
Owner/Operator Telephone:	360-840-0987
Owner/Operator Telephone Ext:	Not reported
Owner/Operator Fax:	Not reported
Owner/Operator Email:	Not reported
Owner/Operator Indicator:	Operator
Owner/Operator Name:	PB AQUISITION COMPANY WASHINGTON LLC
Legal Status:	Private
Date Became Current:	20171218
Date Ended Current:	Not reported
Owner/Operator Address:	3111 W ALLEGHENY AVE

Map ID
Direction
Distance
Elevation

MAP FINDINGS

Site

Database(s)

EDR ID Number
EPA ID Number

PEP BOYS #6452 (Continued)

1000838658

Owner/Operator City,State,Zip:	PHILADELPHIA, PA 19132
Owner/Operator Telephone:	215-430-9226
Owner/Operator Telephone Ext:	Not reported
Owner/Operator Fax:	Not reported
Owner/Operator Email:	Not reported
Owner/Operator Indicator:	Operator
Owner/Operator Name:	PB AQUISITION COMPANY WASHINGTON LLC
Legal Status:	Private
Date Became Current:	Not reported
Date Ended Current:	Not reported
Owner/Operator Address:	3111 W ALLEGHENY AVE
Owner/Operator City,State,Zip:	PHILADELPHIA, PA 19132
Owner/Operator Telephone:	215-430-9226
Owner/Operator Telephone Ext:	Not reported
Owner/Operator Fax:	Not reported
Owner/Operator Email:	Not reported
Owner/Operator Indicator:	Owner
Owner/Operator Name:	LYOD FRAZIER ENTERPRISES LLC
Legal Status:	Private
Date Became Current:	20180209
Date Ended Current:	Not reported
Owner/Operator Address:	11745 SUNRISE LANE
Owner/Operator City,State,Zip:	BURLINGTON, WA 98233
Owner/Operator Telephone:	360-941-1570
Owner/Operator Telephone Ext:	Not reported
Owner/Operator Fax:	Not reported
Owner/Operator Email:	Not reported
Owner/Operator Indicator:	Owner
Owner/Operator Name:	ELLIOTT TIRE
Legal Status:	Private
Date Became Current:	19960503
Date Ended Current:	Not reported
Owner/Operator Address:	4441 FAUNTLEROY WAY SW
Owner/Operator City,State,Zip:	SEATTLE, WA 98126
Owner/Operator Telephone:	000-000-0000
Owner/Operator Telephone Ext:	Not reported
Owner/Operator Fax:	Not reported
Owner/Operator Email:	Not reported
Owner/Operator Indicator:	Owner
Owner/Operator Name:	ELLIOTT TIRE
Legal Status:	Private
Date Became Current:	Not reported
Date Ended Current:	Not reported
Owner/Operator Address:	4441 FAUNTLEROY WAY SW
Owner/Operator City,State,Zip:	SEATTLE, WA 98124
Owner/Operator Telephone:	360-840-0987
Owner/Operator Telephone Ext:	Not reported
Owner/Operator Fax:	Not reported
Owner/Operator Email:	Not reported
Owner/Operator Indicator:	Owner
Owner/Operator Name:	PB AQUISITION COMPANY WASHINGTON LLC
Legal Status:	Private

Map ID
Direction
Distance
Elevation

MAP FINDINGS

Site

Database(s)

EDR ID Number
EPA ID Number

PEP BOYS #6452 (Continued)

1000838658

Date Became Current:	20171218
Date Ended Current:	Not reported
Owner/Operator Address:	3111 W ALLEGHENY AVE
Owner/Operator City,State,Zip:	PHILADELPHIA, PA 19132
Owner/Operator Telephone:	215-430-9226
Owner/Operator Telephone Ext:	Not reported
Owner/Operator Fax:	Not reported
Owner/Operator Email:	Not reported
Owner/Operator Indicator:	Owner
Owner/Operator Name:	LYOD FRAZIER ENTERPRISES LLC
Legal Status:	Private
Date Became Current:	20180209
Date Ended Current:	Not reported
Owner/Operator Address:	11745 SUNRISE LANE
Owner/Operator City,State,Zip:	BURLINGTON, WA 98233
Owner/Operator Telephone:	360-941-1570
Owner/Operator Telephone Ext:	Not reported
Owner/Operator Fax:	Not reported
Owner/Operator Email:	Not reported
Owner/Operator Indicator:	Operator
Owner/Operator Name:	ELLIOTT TIRE
Legal Status:	Private
Date Became Current:	Not reported
Date Ended Current:	Not reported
Owner/Operator Address:	4441 FAUNTLEROY WAY SW
Owner/Operator City,State,Zip:	SEATTLE, WA 98126-2631
Owner/Operator Telephone:	360-840-0987
Owner/Operator Telephone Ext:	Not reported
Owner/Operator Fax:	Not reported
Owner/Operator Email:	Not reported
Owner/Operator Indicator:	Owner
Owner/Operator Name:	ELLIOTT TIRE
Legal Status:	Private
Date Became Current:	19960503
Date Ended Current:	Not reported
Owner/Operator Address:	4441 FAUNTLEROY WAY SW
Owner/Operator City,State,Zip:	SEATTLE, WA 98126
Owner/Operator Telephone:	360-840-0987
Owner/Operator Telephone Ext:	Not reported
Owner/Operator Fax:	Not reported
Owner/Operator Email:	Not reported
Owner/Operator Indicator:	Operator
Owner/Operator Name:	PB AQUISITION COMPANY WASHINGTON LLC
Legal Status:	Private
Date Became Current:	20171218
Date Ended Current:	Not reported
Owner/Operator Address:	3111 W ALLEGHENY AVE
Owner/Operator City,State,Zip:	PHILADELPHIA, PA 19132
Owner/Operator Telephone:	215-430-9226
Owner/Operator Telephone Ext:	Not reported
Owner/Operator Fax:	Not reported
Owner/Operator Email:	Not reported

Map ID
Direction
Distance
Elevation

MAP FINDINGS

Site

Database(s)

EDR ID Number
EPA ID Number

PEP BOYS #6452 (Continued)

1000838658

Owner/Operator Indicator: Operator
Owner/Operator Name: PB AQUISITION COMPANY WASHINGTON LLC
Legal Status: Private
Date Became Current: 20171218
Date Ended Current: Not reported
Owner/Operator Address: 3111 W ALLEGHENY AVE
Owner/Operator City,State,Zip: PHILADELPHIA, PA 19132
Owner/Operator Telephone: 215-430-9226
Owner/Operator Telephone Ext: Not reported
Owner/Operator Fax: Not reported
Owner/Operator Email: Not reported

Owner/Operator Indicator: Operator
Owner/Operator Name: ELLIOTT TIRE
Legal Status: Private
Date Became Current: Not reported
Date Ended Current: Not reported
Owner/Operator Address: 4441 FAUNTLEROY WAY SW
Owner/Operator City,State,Zip: SEATTLE, WA 98124
Owner/Operator Telephone: 360-840-0987
Owner/Operator Telephone Ext: Not reported
Owner/Operator Fax: Not reported
Owner/Operator Email: Not reported

Owner/Operator Indicator: Owner
Owner/Operator Name: ELLIOTT TIRE
Legal Status: Private
Date Became Current: 19960503
Date Ended Current: Not reported
Owner/Operator Address: 4441 FAUNTLEROY WAY SW
Owner/Operator City,State,Zip: SEATTLE, WA 98126
Owner/Operator Telephone: 000-000-0000
Owner/Operator Telephone Ext: Not reported
Owner/Operator Fax: Not reported
Owner/Operator Email: Not reported

Owner/Operator Indicator: Owner
Owner/Operator Name: ELLIOTT TIRE
Legal Status: Private
Date Became Current: 19960503
Date Ended Current: Not reported
Owner/Operator Address: 4441 FAUNTLEROY WAY SW
Owner/Operator City,State,Zip: SEATTLE, WA 98126
Owner/Operator Telephone: 360-840-0987
Owner/Operator Telephone Ext: Not reported
Owner/Operator Fax: Not reported
Owner/Operator Email: Not reported

Owner/Operator Indicator: Operator
Owner/Operator Name: ELLIOTT TIRE
Legal Status: Private
Date Became Current: Not reported
Date Ended Current: Not reported
Owner/Operator Address: 4441 FAUNTLEROY WAY SW
Owner/Operator City,State,Zip: SEATTLE, WA 98124
Owner/Operator Telephone: 360-840-0987
Owner/Operator Telephone Ext: Not reported

Map ID
Direction
Distance
Elevation

MAP FINDINGS

Site

Database(s)

EDR ID Number
EPA ID Number

PEP BOYS #6452 (Continued)

1000838658

Owner/Operator Fax: Not reported
Owner/Operator Email: Not reported

Historic Generators:

Receive Date: 20150227
Handler Name: ELLIOTT TIRE
Federal Waste Generator Description: Not a generator, verified
State District Owner: WA
Large Quantity Handler of Universal Waste: No
Recognized Trader Importer: No
Recognized Trader Exporter: No
Spent Lead Acid Battery Importer: No
Spent Lead Acid Battery Exporter: No
Current Record: No
Non Storage Recycler Activity: Not reported
Electronic Manifest Broker: Not reported

Receive Date: 19940414
Handler Name: ELLIOTT TIRE
Federal Waste Generator Description: Not a generator, verified
State District Owner: WA
Large Quantity Handler of Universal Waste: No
Recognized Trader Importer: No
Recognized Trader Exporter: No
Spent Lead Acid Battery Importer: No
Spent Lead Acid Battery Exporter: No
Current Record: No
Non Storage Recycler Activity: Not reported
Electronic Manifest Broker: Not reported

Receive Date: 20150228
Handler Name: ELLIOTT TIRE
Federal Waste Generator Description: Not a generator, verified
State District Owner: WA
Large Quantity Handler of Universal Waste: No
Recognized Trader Importer: No
Recognized Trader Exporter: No
Spent Lead Acid Battery Importer: No
Spent Lead Acid Battery Exporter: No
Current Record: No
Non Storage Recycler Activity: Not reported
Electronic Manifest Broker: Not reported

Receive Date: 19940413
Handler Name: ELLIOTT TIRE
Federal Waste Generator Description: Not a generator, verified
State District Owner: WA
Large Quantity Handler of Universal Waste: No
Recognized Trader Importer: No
Recognized Trader Exporter: No
Spent Lead Acid Battery Importer: No
Spent Lead Acid Battery Exporter: No
Current Record: No
Non Storage Recycler Activity: Not reported
Electronic Manifest Broker: Not reported

Receive Date: 20141022

Map ID
Direction
Distance
Elevation

MAP FINDINGS

Site

Database(s)

EDR ID Number
EPA ID Number

PEP BOYS #6452 (Continued)

1000838658

Handler Name: ELLIOTT TIRE
Federal Waste Generator Description: Small Quantity Generator
State District Owner: WA
Large Quantity Handler of Universal Waste: No
Recognized Trader Importer: No
Recognized Trader Exporter: No
Spent Lead Acid Battery Importer: No
Spent Lead Acid Battery Exporter: No
Current Record: No
Non Storage Recycler Activity: Not reported
Electronic Manifest Broker: Not reported

Receive Date: 20150227
Handler Name: ELLIOTT TIRE
Federal Waste Generator Description: Large Quantity Generator
State District Owner: WA
Large Quantity Handler of Universal Waste: No
Recognized Trader Importer: No
Recognized Trader Exporter: No
Spent Lead Acid Battery Importer: No
Spent Lead Acid Battery Exporter: No
Current Record: No
Non Storage Recycler Activity: Not reported
Electronic Manifest Broker: Not reported

Receive Date: 20150227
Handler Name: ELLIOTT TIRE
Federal Waste Generator Description: Not a generator, verified
State District Owner: WA
Large Quantity Handler of Universal Waste: No
Recognized Trader Importer: No
Recognized Trader Exporter: No
Spent Lead Acid Battery Importer: No
Spent Lead Acid Battery Exporter: No
Current Record: No
Non Storage Recycler Activity: Not reported
Electronic Manifest Broker: Not reported

Receive Date: 20180209
Handler Name: PEP BOYS #6452
Federal Waste Generator Description: Conditionally Exempt Small Quantity Generator
State District Owner: WA
Large Quantity Handler of Universal Waste: No
Recognized Trader Importer: No
Recognized Trader Exporter: No
Spent Lead Acid Battery Importer: No
Spent Lead Acid Battery Exporter: No
Current Record: No
Non Storage Recycler Activity: Not reported
Electronic Manifest Broker: Not reported

Receive Date: 20190312
Handler Name: PEP BOYS #6452
Federal Waste Generator Description: Conditionally Exempt Small Quantity Generator
State District Owner: WA
Large Quantity Handler of Universal Waste: No
Recognized Trader Importer: No

Map ID
Direction
Distance
Elevation

MAP FINDINGS

Site

Database(s)

EDR ID Number
EPA ID Number

PEP BOYS #6452 (Continued)

1000838658

Recognized Trader Exporter: No
Spent Lead Acid Battery Importer: No
Spent Lead Acid Battery Exporter: No
Current Record: No
Non Storage Recycler Activity: Not reported
Electronic Manifest Broker: Not reported

Receive Date: 20190312
Handler Name: PEP BOYS #6452
Federal Waste Generator Description: Conditionally Exempt Small Quantity Generator
State District Owner: WA
Large Quantity Handler of Universal Waste: No
Recognized Trader Importer: No
Recognized Trader Exporter: No
Spent Lead Acid Battery Importer: No
Spent Lead Acid Battery Exporter: No
Current Record: No
Non Storage Recycler Activity: Not reported
Electronic Manifest Broker: Not reported

Receive Date: 20200513
Handler Name: PEP BOYS #6452
Federal Waste Generator Description: Conditionally Exempt Small Quantity Generator
State District Owner: WA
Large Quantity Handler of Universal Waste: No
Recognized Trader Importer: No
Recognized Trader Exporter: No
Spent Lead Acid Battery Importer: No
Spent Lead Acid Battery Exporter: No
Current Record: No
Non Storage Recycler Activity: Not reported
Electronic Manifest Broker: Not reported

Receive Date: 20210401
Handler Name: PEP BOYS #6452
Federal Waste Generator Description: Conditionally Exempt Small Quantity Generator
State District Owner: WA
Large Quantity Handler of Universal Waste: No
Recognized Trader Importer: No
Recognized Trader Exporter: No
Spent Lead Acid Battery Importer: No
Spent Lead Acid Battery Exporter: No
Current Record: Yes
Non Storage Recycler Activity: No
Electronic Manifest Broker: No

List of NAICS Codes and Descriptions:

NAICS Code: 44132
NAICS Description: TIRE DEALERS

NAICS Code: 441320
NAICS Description: TIRE DEALERS

Facility Has Received Notices of Violation:

Found Violation: No
Agency Which Determined Violation: Not reported

Map ID
Direction
Distance
Elevation

MAP FINDINGS

Site

Database(s)

EDR ID Number
EPA ID Number

PEP BOYS #6452 (Continued)

1000838658

Violation Short Description: Not reported
Date Violation was Determined: Not reported
Actual Return to Compliance Date: Not reported
Return to Compliance Qualifier: Not reported
Violation Responsible Agency: Not reported
Scheduled Compliance Date: Not reported
Enforcement Identifier: Not reported
Date of Enforcement Action: Not reported
Enforcement Responsible Agency: Not reported
Enforcement Docket Number: Not reported
Enforcement Attorney: Not reported
Corrective Action Component: Not reported
Appeal Initiated Date: Not reported
Appeal Resolution Date: Not reported
Disposition Status Date: Not reported
Disposition Status: Not reported
Disposition Status Description: Not reported
Consent/Final Order Sequence Number: Not reported
Consent/Final Order Respondent Name: Not reported
Consent/Final Order Lead Agency: Not reported
Enforcement Type: Not reported
Enforcement Responsible Person: Not reported
Enforcement Responsible Sub-Organization: Not reported
SEP Sequence Number: Not reported
SEP Expenditure Amount: Not reported
SEP Scheduled Completion Date: Not reported
SEP Actual Date: Not reported
SEP Defaulted Date: Not reported
SEP Type: Not reported
SEP Type Description: Not reported
Proposed Amount: Not reported
Final Monetary Amount: Not reported
Paid Amount: Not reported
Final Count: Not reported
Final Amount: Not reported

Evaluation Action Summary:

Evaluation Date: 19960327
Evaluation Responsible Agency: State
Found Violation: No
Evaluation Type Description: COMPLIANCE ASSISTANCE VISIT
Evaluation Responsible Person Identifier: WALLM
Evaluation Responsible Sub-Organization: NW
Actual Return to Compliance Date: Not reported
Scheduled Compliance Date: Not reported
Date of Request: Not reported
Date Response Received: Not reported
Request Agency: Not reported
Former Citation: Not reported

ALLSITES:

Name: ELLIOTT TIRE
Facility Id: 17194226

Interaction: 29797

Map ID
Direction
Distance
Elevation

MAP FINDINGS

Site

Database(s)

EDR ID Number
EPA ID Number

PEP BOYS #6452 (Continued)

1000838658

Interaction 1: I
Interaction 2: HWG
Ecology Program: HAZWASTE
Program Data: TURBOWASTE
Facility Alt.: Not reported
Program ID: WAD988514527
Date Interaction: 1992-12-04 00:00:00
Date Interaction 3: Hazardous Waste Generator
Latitude: 47.563878987999999
Longitude: -122.378404034

Interaction: 110158
Interaction 1: A
Interaction 2: HWG
Ecology Program: HAZWASTE
Program Data: TURBOWASTE
Facility Alt.: Pep Boys #6452
Program ID: WAD988514527
Date Interaction: 2014-10-22 00:00:00
Date Interaction 3: Hazardous Waste Generator
Latitude: 47.563878987999999
Longitude: -122.378404034

SPILLS ERTS:

Facility Site ID: Not reported
Name: Not reported
Address: 4441 FAUNTLEROY WAY SW
City,State,Zip: SEATTLE, WA
Program Name: Not reported
Incident ID: 506864
Incident Status: Historic
Incident Date: Not reported
Initial Report Activity Name: Other
Initial Report Cause Category: Not reported
Initial Report Cause Name: Not reported
Initial Report Medium Name: Surface water-Fresh
Initial Report Medium Category: Water
Initial Report Source Name: Commercial/Industrial facility
Initial Report Source Category: Facility
Initial Report Substance Name: Other hazardous
Initial Report Substance Category: Chemical
Initial Report Substance Quantity: Not reported
Initial Report Substance Unit Of Measure: Not reported
Potentially Responsible Party First Name: Not reported
Potentially Responsible Party Last Name: GOOD YEAR TIRE
Potentially Responsible Party Organization: TIRE SHOP
External Reference Number: Not reported
Latitude: Not reported
Longitude: Not reported

FINDS:

Registry ID: 110005381345

Map ID
Direction
Distance
Elevation

MAP FINDINGS

Site

Database(s)

EDR ID Number
EPA ID Number

PEP BOYS #6452 (Continued)

1000838658

Click Here:

Environmental Interest/Information System:

Washington Facility / Site Identification System (WA-FSIS) provides a means to query and display data maintained by the Washington Department of Ecology. This system contains key information for each facility/site that is currently, or has been, of interest to the Air Quality, Dam Safety, Hazardous Waste, Toxics Cleanup, and Water Quality Programs.

RCRAInfo is a national information system that supports the Resource Conservation and Recovery Act (RCRA) program through the tracking of events and activities related to facilities that generate, transport, and treat, store, or dispose of hazardous waste. RCRAInfo allows RCRA program staff to track the notification, permit, compliance, and corrective action activities required under RCRA.

[Click this hyperlink](#) while viewing on your computer to access additional FINDS: detail in the EDR Site Report.

ECHO:

Envid:	1000838658
Registry ID:	110005381345
DFR URL:	http://echo.epa.gov/detailed-facility-report?fid=110005381345
Name:	PEP BOYS #6452
Address:	4441 FAUNTLEROY WAY SW
City,State,Zip:	SEATTLE, WA 98126

WA MANIFEST:

Name:	PEP BOYS #6452
Address:	4441 FAUNTLEROY WAY SW
City,State,Zip:	SEATTLE, WA 98126
Facility Address 2:	Not reported
Facility ID:	17194226
EPA ID:	WAD988514527
NAICS:	441320
State Waste Code Desc:	Not reported
Federal Waste Code Desc:	D001
Form Comm:	Not reported
Data Year:	2017
Permit by Rule:	False
Mailing Address 2:	Not reported
Treatment by Generator:	False
Mixed Radioactive Waste:	False
Importer of Hazardous Waste:	False
Immediate Recycler:	False
Treatment/Storage/Disposal/Recycling Facility:	False
Generator of Dangerous Fuel Waste:	False
Generator Marketing to Burner:	False
Other Marketers (i.e., blender, distributor, etc.):	False
Utility Boiler Burner:	False
Industry Boiler Burner:	False
Industrial Furnace:	False
Smelter Defferal:	False
Universal Waste:	Not reported
Off-Specification:	Not reported
LN Address 2:	Not reported
Tax Reg #:	604180270

Map ID
Direction
Distance
Elevation

MAP FINDINGS

Site

Database(s)

EDR ID Number
EPA ID Number

PEP BOYS #6452 (Continued)

1000838658

Business Type:	Not reported
Mail Name:	Not reported
Mailing Address:	3111 W Allegheny Ave
Mailing City,State,Zip:	Philadelphia, PA 19132
Legal Organization Name:	PB Aquisition Company Washington LLC
Legal Organization Type:	Private
Legal Contact:	Not reported
Legal Address:	3111 W Allegheny Ave
Legal Address 2:	Not reported
Legal City,State,Zip:	Philadelphia, PA 19132
Legal Phone Number:	(215)430-9226
Legal Effective Date:	12/18/2017
Land Organization Name:	Lyod Frazier Enterprises LLC
Land Organization Type:	Private
Land Contact:	Not reported
Land Address:	11745 Sunrise Lane
Land City,State,Zip:	Burlington, WA 98233
Land Phone Number:	(360)941-1570
Operator Organization Name:	PB Aquisition Company Washington LLC
Operator Organization Type:	Private
Operator:	Not reported
Operator Address:	3111 W Allegheny Ave
Operator Address 2:	Not reported
Operator City,State,Zip:	Philadelphia, PA 19132
Operator Phone Number:	(215)430-9226
Operator Effective Date:	12/18/2017
Site Contact:	Not reported
Site Contact Address:	Not reported
Contact City,State,Zip:	Not reported
Site Contact Phone Number:	Not reported
Site Contact Email:	Not reported
Gen Status Code:	SQG
Monthly Generation:	True
Batch Generation:	False
One Time Generation:	False
Transport Own Waste:	False
Tranports Other Waste:	False
Recycler Onsite:	False
Transfer Facility:	False
Other Exemption:	Not reported
UW Battery Gen:	False
Used Oil Transporter:	False
Used Oil Transfer Facility:	False
Used Oil Processor:	False
Used Oil Refiner:	False
Used Oil Fuel Marketer Directs Shipments:	False
Used Oil Fuel Marketer Meets Specs:	False
Site Contact Address 2:	Not reported
SIC Code:	Not reported
CRK Number:	Not reported
Active:	Not reported
CAS Number:	Not reported
Chemical Name:	Not reported
EHS:	Not reported
EHS CAS Number:	Not reported
EHS Name:	Not reported

Map ID
Direction
Distance
Elevation

MAP FINDINGS

Site

Database(s)

EDR ID Number
EPA ID Number

PEP BOYS #6452 (Continued)

1000838658

Name: ELLIOTT TIRE
Address: 4441 FAUNTLEROY WAY SW
City,State,Zip: SEATTLE, WA 98126
Facility Address 2: Not reported
Facility ID: 17194226
EPA ID: WAD988514527
NAICS: 441320
State Waste Code Desc: Not reported
Federal Waste Code Desc: F002
Form Comm: This waste was generated from groundwater investigation. This Site ID will be closed effective 12/31/14.
Data Year: 2014
Permit by Rule: False
Mailing Address 2: Not reported
Treatment by Generator: False
Mixed Radioactive Waste: False
Importer of Hazardous Waste: False
Immediate Recycler: False
Treatment/Storage/Disposal/Recycling Facility: False
Generator of Dangerous Fuel Waste: False
Generator Marketing to Burner: False
Other Marketers (i.e., blender, distributor, etc.): False
Utility Boiler Burner: False
Industry Boiler Burner: False
Industrial Furnace: False
Smelter Defferal: False
Universal Waste: Not reported
Off-Specification: Not reported
LN Address 2: Not reported
Tax Reg #: Not reported
Business Type: Not reported
Mail Name: Elliott Tire
Mailing Address: 4441 FAUNTLEROY WAY SW
Mailing City,State,Zip: SEATTLE, WA 98126-2631
Legal Organization Name: Elliott Tire
Legal Organization Type: Private
Legal Contact: Not reported
Legal Address: 4441 FAUNTLEROY WAY SW
Legal Address 2: Not reported
Legal City,State,Zip: SEATTLE, WA 98126-2631
Legal Phone Number: 360-840-0987
Legal Effective Date: 05/03/1996
Land Organization Name: Elliott Tire
Land Organization Type: Private
Land Contact: Gregory Zacher
Land Address: 4441 FAUNTLEROY WAY SW
Land City,State,Zip: SEATTLE, WA 98124
Land Phone Number: 360-840-0987
Operator Organization Name: Elliott Tire
Operator Organization Type: Private
Operator: Gregory Zacher
Operator Address: 4441 FAUNTLEROY WAY SW
Operator Address 2: Not reported
Operator City,State,Zip: SEATTLE, WA 98124
Operator Phone Number: 360-840-0987
Operator Effective Date: Not reported
Site Contact: Gregory Zacher

Map ID
Direction
Distance
Elevation

MAP FINDINGS

Site

Database(s)

EDR ID Number
EPA ID Number

PEP BOYS #6452 (Continued)

1000838658

Site Contact Address:	4441 FAUNTLEROY WAY SW
Contact City,State,Zip:	SEATTLE, WA 98124
Site Contact Phone Number:	360-840-0987
Site Contact Email:	Not reported
Gen Status Code:	LQG
Monthly Generation:	False
Batch Generation:	False
One Time Generation:	True
Transport Own Waste:	False
Tranports Other Waste:	False
Recycler Onsite:	False
Transfer Facility:	False
Other Exemption:	Not reported
UW Battery Gen:	False
Used Oil Transporter:	False
Used Oil Transfer Facility:	False
Used Oil Processor:	False
Used Oil Refiner:	False
Used Oil Fuel Marketer Directs Shipments:	False
Used Oil Fuel Marketer Meets Specs:	False
Site Contact Address 2:	Not reported
SIC Code:	Not reported
CRK Number:	Not reported
Active:	Not reported
CAS Number:	Not reported
Chemical Name:	Not reported
EHS:	Not reported
EHS CAS Number:	Not reported
EHS Name:	Not reported
Waste Stream Generated:	
Waste Managed Off Site:	Y
State Only Waste Code 1:	Not reported
State Only Waste Code 2:	Not reported
Report Managed On Site:	0
KG Managed On Site:	0
Generator Treatment Code:	Not reported
Permit By Rule Code:	Not reported
WCDE Residence Code:	Not reported
WCDH Origin Code:	2
WCDE On Site Code:	Not reported
WCDB Code:	W113
Description:	F-Listed IDW Water (F002)
CORb Sequence Number:	148130
Sequence Number:	3305498
Mixed Radioactive Flag:	False
Designation Code:	D
Reported Quantity:	800
Quantity Unit:	LB
Kilograms Quantity:	362.880006
Density Number:	0
Density Quantity:	Not reported
Waste Managed Off Site:	Y
State Only Waste Code 1:	Not reported
State Only Waste Code 2:	Not reported
Report Managed On Site:	0
KG Managed On Site:	0

Map ID
Direction
Distance
Elevation

MAP FINDINGS

Site

Database(s)

EDR ID Number
EPA ID Number

PEP BOYS #6452 (Continued)

1000838658

Generator Treatment Code: Not reported
Permit By Rule Code: Not reported
WCDE Residence Code: Not reported
WCDH Origin Code: 2
WCDE On Site Code: Not reported
WCDB Code: W301
Description: F-Listed IDW Soil (F002)
CORb Sequence Number: 148130
Sequence Number: 3305500
Mixed Radioactive Flag: False
Designation Code: D
Reported Quantity: 2400
Quantity Unit: LB
Kilograms Quantity: 1088.64001
Density Number: 0
Density Quantity: Not reported

Shipments Sent:

CORB Waste Sequence Number: 148130
Waste Sequence Number: 3305498
Sequence Number: 1794118
Shipment Date: 2014-11-13 00:00:00
Manifest Document ID: 005689738JJK
Reported Quantity: 800
Unit of Measure: LB
Kilograms Quantity: 362.880006
Receiving EPAID: ORD089452353

Waste Sequence Number: 3305500
Sequence Number: 1794120
Shipment Date: 2014-11-13 00:00:00
Manifest Document ID: 005689738JJK
Reported Quantity: 2400
Unit of Measure: LB
Kilograms Quantity: 1088.64001
Receiving EPAID: ORD089452353

Waste Stream Off Site Mgmt:

Waste CORB Sequence Number: 148130
Waste Sequence Number: 3305498
Sequence Number: 835624
Received EPAID: ORD089452353
Managed Quantity: 800
Kilogram Quantity: 362.880006
Recycled Percentage: 0
Waste Management System Code: H132

Waste Sequence Number: 3305500
Sequence Number: 835626
Received EPAID: ORD089452353
Managed Quantity: 2400
Kilogram Quantity: 1088.64001
Recycled Percentage: 0
Waste Management System Code: H132

Map ID
 Direction
 Distance
 Elevation

MAP FINDINGS

Site

Database(s)

EDR ID Number
 EPA ID Number

PEP BOYS #6452 (Continued)

1000838658

Waste Stream Comments:
 CORB Waste Sequence Number: 148130
 Comments: A-7: One time generation of purge water from groundwater investigation activities.
 Waste Sequence Number: 3305498
 Sequence Number: 1
 Comments: A-7: One time generation of investigation derived soil waste from groundwater well installation.
 Waste Sequence Number: 3305500
 Sequence Number: 1

Waste Stream EPA Code:
 CORB Waste Sequence Number: 148130
 Waste Sequence Number: 3305500
 Sequence Number: 7561731
 WCDA Code: F002
 Waste Sequence Number: 3305498
 Sequence Number: 7422705
 WCDA Code: F002

Waste Stream Source Code:
 CORB Waste Sequence Number: 148130
 Waste Sequence Number: 3305498
 Sequence Number: 1
 WCDD Code: G49
 Waste Sequence Number: 3305500
 Sequence Number: 1
 WCDD Code: G49

**M85
 NE
 1/8-1/4
 0.168 mi.
 885 ft.**

**JUNCTION MANUFACTURING
 4422 36TH SW P O BOX 16345
 SEATTLE, WA 98116
 Site 3 of 3 in cluster M**

**UST U000588062
 ALLSITES N/A**

Relative: UST:
Lower Name: JUNCTION MANUFACTURING
 Address: 4422 36TH SW P O BOX 16345
Actual: City: SEATTLE
 236 ft. Zip: 98116
 Facility ID: 37413917
 Site Id: 2973
 Decimal Latitude: 47.563501
 Decimal Longitude: -122.288225

Tank Name: 1
 Tag Number: Not reported
 Tank Status: Removed
 Tank Status Date: 8/6/1996
 Tank Install Date: 12/31/1964
 Tank Closure Date: Not reported
 Capacity Range: Not reported

Map ID
Direction
Distance
Elevation

MAP FINDINGS

Site

Database(s)

EDR ID Number
EPA ID Number

JUNCTION MANUFACTURING (Continued)

U000588062

Tank Permit Expiration Date: Not reported
Tank Upgrade Date: Not reported
Tank Spill Prevention: Not reported
Tank Overfill Prevention: Not reported
Tank Material: Steel
Tank Construction: Single Wall Tank
Tank Tightness Test: Not reported
Tank Corrosion Protection: Not reported
Tank Manifold: Not reported
Tank Release Detection: Not reported
Tank SFC Type: Not reported
Pipe Material: Steel
Pipe Construction: Not reported
Pipe Primary Release Detection: Not reported
Pipe Second Release Detection: Not reported
Pipe Corrosion Protection: Not reported
Pipe Pumping System: Not reported
Responsible Unit: Northwest
Dispencer/Pump SFC Type: Not reported
Region: Northwest
Is Active: False
Actual Capacity: Not reported
Pipe Install Date: Not reported
Turbine Sump Construction: Not reported
Compartment Number: 1
Stored Substance: Leaded Gasoline
Used Substance: Not reported
Compartment Capacity: Not reported

Name: JUNCTION MANUFACTURING
Address: 4422 36TH SW P O BOX 16345
City: SEATTLE
Zip: 98116

Tank Name: 2
Tag Number: Not reported
Tank Status: Removed
Tank Status Date: 8/6/1996
Tank Install Date: 12/31/1964
Tank Closure Date: Not reported
Capacity Range: Not reported
Tank Permit Expiration Date: Not reported
Tank Upgrade Date: Not reported
Tank Spill Prevention: Not reported
Tank Overfill Prevention: Not reported
Tank Material: Steel
Tank Construction: Single Wall Tank
Tank Tightness Test: Not reported
Tank Corrosion Protection: Not reported
Tank Manifold: Not reported
Tank Release Detection: Not reported
Tank SFC Type: Not reported
Pipe Material: Steel
Pipe Construction: Not reported
Pipe Primary Release Detection: Not reported
Pipe Second Release Detection: Not reported
Pipe Corrosion Protection: Not reported

Map ID
Direction
Distance
Elevation

MAP FINDINGS

Site

Database(s)

EDR ID Number
EPA ID Number

JUNCTION MANUFACTURING (Continued)

U000588062

Pipe Pumping System: Not reported
Responsible Unit: Northwest
Dispencer/Pump SFC Type: Not reported
Region: Northwest
Is Active: False
Actual Capacity: Not reported
Pipe Install Date: Not reported
Turbine Sump Construction: Not reported
Compartment Number: 1
Stored Substance: Unleaded Gasoline
Used Substance: Not reported
Compartment Capacity: Not reported

Name: JUNCTION MANUFACTURING
Address: 4422 36TH SW P O BOX 16345
City: SEATTLE
Zip: 98116

Tank Name: 3
Tag Number: Not reported
Tank Status: Removed
Tank Status Date: 8/6/1996
Tank Install Date: 12/31/1964
Tank Closure Date: Not reported
Capacity Range: 111 TO 1,100 Gallons
Tank Permit Expiration Date: Not reported
Tank Upgrade Date: Not reported
Tank Spill Prevention: Not reported
Tank Overfill Prevention: Not reported
Tank Material: Not reported
Tank Construction: Not reported
Tank Tightness Test: Not reported
Tank Corrosion Protection: Not reported
Tank Manifold: Not reported
Tank Release Detection: Not reported
Tank SFC Type: Not reported
Pipe Material: Not reported
Pipe Construction: Not reported
Pipe Primary Release Detection: Not reported
Pipe Second Release Detection: Not reported
Pipe Corrosion Protection: Not reported
Pipe Pumping System: Not reported
Responsible Unit: Northwest
Dispencer/Pump SFC Type: Not reported
Region: Northwest
Is Active: False
Actual Capacity: Not reported
Pipe Install Date: Not reported
Turbine Sump Construction: Not reported
Compartment Number: 1
Stored Substance: Leaded Gasoline
Used Substance: Not reported
Compartment Capacity: Not reported

ALLSITES:

Name: JUNCTION MANUFACTURING
Facility Id: 37413917

Map ID
 Direction
 Distance
 Elevation

MAP FINDINGS

Site

Database(s)

EDR ID Number
 EPA ID Number

JUNCTION MANUFACTURING (Continued)

U000588062

Interaction: 41285
 Interaction 1: I
 Interaction 2: UST
 Ecology Program: TOXICS
 Program Data: UST
 Facility Alt.: Not reported
 Program ID: 2973
 Date Interaction: 2000-02-29 00:00:00
 Date Interaction 3: Underground Storage Tank
 Latitude: 47.563495379999999
 Longitude: -122.288210124

N86
NNE
1/8-1/4
0.176 mi.
929 ft.

HOUSE OF KLEEN INC
4425 FAUNTLEROY WY SW
SEATTLE, WA 98126

Site 2 of 3 in cluster N

RCRA NonGen / NLR
FINDS
ECHO
Inactive Drycleaners

1001490986
WAD988520904

Relative:
Lower
Actual:
232 ft.

RCRA NonGen / NLR:
 Date Form Received by Agency: 19981023
 Handler Name: HOUSE OF KLEEN INC
 Handler Address: 4425 FAUNTLEROY WY SW
 Handler City,State,Zip: SEATTLE, WA 98126
 EPA ID: WAD988520904
 Contact Name: JAY LEE
 Contact Address: 4425 FAUNTLEROY WAY SW
 Contact City,State,Zip: SEATTLE, WA 98126
 Contact Telephone: 206-935-4560
 Contact Fax: Not reported
 Contact Email: Not reported
 Contact Title: Not reported
 EPA Region: 10
 Land Type: Other
 Federal Waste Generator Description: Not a generator, verified
 Non-Notifier: Not reported
 Biennial Report Cycle: Not reported
 Accessibility: Not reported
 Active Site Indicator: Not reported
 State District Owner: WA
 State District: NWRO
 Mailing Address: 4425 FAUNTLEROY WAY SW
 Mailing City,State,Zip: SEATTLE, WA 98126
 Owner Name: HOUSE OF KLEEN
 Owner Type: Private
 Operator Name: HOUSE OF KLEEN INC
 Operator Type: Private
 Short-Term Generator Activity: No
 Importer Activity: No
 Mixed Waste Generator: No
 Transporter Activity: No
 Transfer Facility Activity: No
 Recycler Activity with Storage: No
 Small Quantity On-Site Burner Exemption: No
 Smelting Melting and Refining Furnace Exemption: No
 Underground Injection Control: No
 Off-Site Waste Receipt: No
 Universal Waste Indicator: No

Map ID
 Direction
 Distance
 Elevation

MAP FINDINGS

Site

Database(s)

EDR ID Number
 EPA ID Number

HOUSE OF KLEEN INC (Continued)

1001490986

Universal Waste Destination Facility:	No
Federal Universal Waste:	No
Active Site Fed-Reg Treatment Storage and Disposal Facility:	Not reported
Active Site Converter Treatment storage and Disposal Facility:	Not reported
Active Site State-Reg Treatment Storage and Disposal Facility:	Not reported
Active Site State-Reg Handler:	---
Federal Facility Indicator:	Not reported
Hazardous Secondary Material Indicator:	NN
Sub-Part K Indicator:	Not reported
Commercial TSD Indicator:	No
Treatment Storage and Disposal Type:	Not reported
2018 GPRA Permit Baseline:	Not on the Baseline
2018 GPRA Renewals Baseline:	Not on the Baseline
Permit Renewals Workload Universe:	Not reported
Permit Workload Universe:	Not reported
Permit Progress Universe:	Not reported
Post-Closure Workload Universe:	Not reported
Closure Workload Universe:	Not reported
202 GPRA Corrective Action Baseline:	No
Corrective Action Workload Universe:	No
Subject to Corrective Action Universe:	No
Non-TSDFs Where RCRA CA has Been Imposed Universe:	No
TSDFs Potentially Subject to CA Under 3004 (u)/(v) Universe:	No
TSDFs Only Subject to CA under Discretionary Auth Universe:	No
Corrective Action Priority Ranking:	No NCAPS ranking
Environmental Control Indicator:	No
Institutional Control Indicator:	No
Human Exposure Controls Indicator:	N/A
Groundwater Controls Indicator:	N/A
Operating TSDF Universe:	Not reported
Full Enforcement Universe:	Not reported
Significant Non-Complier Universe:	No
Unaddressed Significant Non-Complier Universe:	No
Addressed Significant Non-Complier Universe:	No
Significant Non-Complier With a Compliance Schedule Universe:	No
Financial Assurance Required:	Not reported
Handler Date of Last Change:	20180510
Recognized Trader-Importer:	No
Recognized Trader-Exporter:	No
Importer of Spent Lead Acid Batteries:	No
Exporter of Spent Lead Acid Batteries:	No
Recycler Activity Without Storage:	No
Manifest Broker:	No
Sub-Part P Indicator:	No

Handler - Owner Operator:

Owner/Operator Indicator:	Owner
Owner/Operator Name:	KETTLEWELL, FRED & MARY
Legal Status:	Private
Date Became Current:	Not reported
Date Ended Current:	Not reported
Owner/Operator Address:	2810 EASTLAKE AVE E
Owner/Operator City,State,Zip:	SEATTLE, WA 98102
Owner/Operator Telephone:	000-000-0000
Owner/Operator Telephone Ext:	Not reported
Owner/Operator Fax:	Not reported

Map ID
Direction
Distance
Elevation

MAP FINDINGS

Site

Database(s)

EDR ID Number
EPA ID Number

HOUSE OF KLEEN INC (Continued)

1001490986

Owner/Operator Email:	Not reported
Owner/Operator Indicator:	Owner
Owner/Operator Name:	HOUSE OF KLEEN INC
Legal Status:	Private
Date Became Current:	Not reported
Date Ended Current:	Not reported
Owner/Operator Address:	4425 FAUNTLEROY WY SW
Owner/Operator City,State,Zip:	SEATTLE, WA 98126
Owner/Operator Telephone:	000-000-0000
Owner/Operator Telephone Ext:	Not reported
Owner/Operator Fax:	Not reported
Owner/Operator Email:	Not reported
Owner/Operator Indicator:	Owner
Owner/Operator Name:	HOUSE OF KLEEN INC
Legal Status:	Private
Date Became Current:	Not reported
Date Ended Current:	Not reported
Owner/Operator Address:	4425 FAUNTLEROY WY SW
Owner/Operator City,State,Zip:	SEATTLE, WA 98126
Owner/Operator Telephone:	000-000-0000
Owner/Operator Telephone Ext:	Not reported
Owner/Operator Fax:	Not reported
Owner/Operator Email:	Not reported
Owner/Operator Indicator:	Owner
Owner/Operator Name:	HOUSE OF KLEEN
Legal Status:	Private
Date Became Current:	19970420
Date Ended Current:	Not reported
Owner/Operator Address:	4425 FAUNTLEROY WAY SW
Owner/Operator City,State,Zip:	SEATTLE, WA 98126
Owner/Operator Telephone:	206-935-4560
Owner/Operator Telephone Ext:	Not reported
Owner/Operator Fax:	Not reported
Owner/Operator Email:	Not reported
Owner/Operator Indicator:	Operator
Owner/Operator Name:	HOUSE OF KLEEN INC
Legal Status:	Private
Date Became Current:	Not reported
Date Ended Current:	Not reported
Owner/Operator Address:	4425 FAUNTLEROY WAY SW
Owner/Operator City,State,Zip:	SEATTLE, WA 98126
Owner/Operator Telephone:	206-935-4560
Owner/Operator Telephone Ext:	Not reported
Owner/Operator Fax:	Not reported
Owner/Operator Email:	Not reported
Owner/Operator Indicator:	Operator
Owner/Operator Name:	HOUSE OF KLEEN
Legal Status:	Private
Date Became Current:	Not reported
Date Ended Current:	Not reported
Owner/Operator Address:	4425 FAUNTLEROY WAY SW
Owner/Operator City,State,Zip:	SEATTLE, WA 98126-2631

Map ID
Direction
Distance
Elevation

MAP FINDINGS

Site

Database(s)

EDR ID Number
EPA ID Number

HOUSE OF KLEEN INC (Continued)

1001490986

Owner/Operator Telephone: 206-935-4560
Owner/Operator Telephone Ext: Not reported
Owner/Operator Fax: Not reported
Owner/Operator Email: Not reported

Owner/Operator Indicator: Owner
Owner/Operator Name: HOUSE OF KLEEN INC
Legal Status: Private
Date Became Current: Not reported
Date Ended Current: Not reported
Owner/Operator Address: 4425 FAUNTLEROY WY SW
Owner/Operator City,State,Zip: SEATTLE, WA 98126
Owner/Operator Telephone: 000-000-0000
Owner/Operator Telephone Ext: Not reported
Owner/Operator Fax: Not reported
Owner/Operator Email: Not reported

Owner/Operator Indicator: Owner
Owner/Operator Name: KETTELWELL, DICK
Legal Status: Private
Date Became Current: Not reported
Date Ended Current: Not reported
Owner/Operator Address: 9237 FAUNTLEROY WAY SW
Owner/Operator City,State,Zip: SEATTLE, WA 98136
Owner/Operator Telephone: 206-323-8090
Owner/Operator Telephone Ext: Not reported
Owner/Operator Fax: Not reported
Owner/Operator Email: Not reported

Owner/Operator Indicator: Owner
Owner/Operator Name: HOUSE OF KLEEN
Legal Status: Private
Date Became Current: 19970420
Date Ended Current: Not reported
Owner/Operator Address: 4425 FAUNTLEROY WAY SW
Owner/Operator City,State,Zip: SEATTLE, WA 98126
Owner/Operator Telephone: 206-935-4560
Owner/Operator Telephone Ext: Not reported
Owner/Operator Fax: Not reported
Owner/Operator Email: Not reported

Owner/Operator Indicator: Owner
Owner/Operator Name: HOUSE OF KLEEN INC
Legal Status: Private
Date Became Current: Not reported
Date Ended Current: Not reported
Owner/Operator Address: 4425 FAUNTLEROY WY SW
Owner/Operator City,State,Zip: SEATTLE, WA 98126
Owner/Operator Telephone: 000-000-0000
Owner/Operator Telephone Ext: Not reported
Owner/Operator Fax: Not reported
Owner/Operator Email: Not reported

Owner/Operator Indicator: Owner
Owner/Operator Name: BEANE, RANDY
Legal Status: Private
Date Became Current: 19960719

Map ID
Direction
Distance
Elevation

MAP FINDINGS

Site

Database(s)

EDR ID Number
EPA ID Number

HOUSE OF KLEEN INC (Continued)

1001490986

Date Ended Current:	Not reported
Owner/Operator Address:	13255 2ND AVE S
Owner/Operator City,State,Zip:	SEATTLE, WA 98168
Owner/Operator Telephone:	206-246-3757
Owner/Operator Telephone Ext:	Not reported
Owner/Operator Fax:	Not reported
Owner/Operator Email:	Not reported
Owner/Operator Indicator:	Owner
Owner/Operator Name:	KETTELWELL, DICK
Legal Status:	Private
Date Became Current:	Not reported
Date Ended Current:	Not reported
Owner/Operator Address:	9237 FAUNTLEROY WAY SW
Owner/Operator City,State,Zip:	SEATTLE, WA 98136
Owner/Operator Telephone:	206-323-8090
Owner/Operator Telephone Ext:	Not reported
Owner/Operator Fax:	Not reported
Owner/Operator Email:	Not reported
Owner/Operator Indicator:	Owner
Owner/Operator Name:	KETTLEWELL, FRED MARY
Legal Status:	Private
Date Became Current:	Not reported
Date Ended Current:	Not reported
Owner/Operator Address:	2810 EASTLAKE AVE E
Owner/Operator City,State,Zip:	SEATTLE, WA 98102
Owner/Operator Telephone:	000-000-0000
Owner/Operator Telephone Ext:	Not reported
Owner/Operator Fax:	Not reported
Owner/Operator Email:	Not reported
Owner/Operator Indicator:	Operator
Owner/Operator Name:	HOUSE OF KLEEN INC
Legal Status:	Private
Date Became Current:	Not reported
Date Ended Current:	Not reported
Owner/Operator Address:	4425 FAUNTLEROY WY SW
Owner/Operator City,State,Zip:	SEATTLE, WA 98126
Owner/Operator Telephone:	000-000-0000
Owner/Operator Telephone Ext:	Not reported
Owner/Operator Fax:	Not reported
Owner/Operator Email:	Not reported
Owner/Operator Indicator:	Operator
Owner/Operator Name:	HOUSE OF KLEEN INC
Legal Status:	Private
Date Became Current:	Not reported
Date Ended Current:	Not reported
Owner/Operator Address:	4425 FAUNTLEROY WAY SW
Owner/Operator City,State,Zip:	SEATTLE, WA 98126
Owner/Operator Telephone:	206-935-4560
Owner/Operator Telephone Ext:	Not reported
Owner/Operator Fax:	Not reported
Owner/Operator Email:	Not reported
Owner/Operator Indicator:	Operator

Map ID
Direction
Distance
Elevation

MAP FINDINGS

Site

Database(s)

EDR ID Number
EPA ID Number

HOUSE OF KLEEN INC (Continued)

1001490986

Owner/Operator Name: HOUSE OF KLEEN H
Legal Status: Private
Date Became Current: 19960719
Date Ended Current: Not reported
Owner/Operator Address: 4425 FAUNTLEROY WAY SW
Owner/Operator City,State,Zip: SEATTLE, WA 98126-2631
Owner/Operator Telephone: 206-935-4560
Owner/Operator Telephone Ext: Not reported
Owner/Operator Fax: Not reported
Owner/Operator Email: Not reported

Owner/Operator Indicator: Owner
Owner/Operator Name: JAY L
Legal Status: Private
Date Became Current: 19970420
Date Ended Current: Not reported
Owner/Operator Address: 4425 FAUNTLEROY WAY SW
Owner/Operator City,State,Zip: SEATTLE, WA 98126-2631
Owner/Operator Telephone: 206-935-4560
Owner/Operator Telephone Ext: Not reported
Owner/Operator Fax: Not reported
Owner/Operator Email: Not reported

Owner/Operator Indicator: Owner
Owner/Operator Name: KETTLEWELL, FRED MARY
Legal Status: Private
Date Became Current: Not reported
Date Ended Current: Not reported
Owner/Operator Address: 2810 EASTLAKE AVE E
Owner/Operator City,State,Zip: SEATTLE, WA 98102
Owner/Operator Telephone: 000-000-0000
Owner/Operator Telephone Ext: Not reported
Owner/Operator Fax: Not reported
Owner/Operator Email: Not reported

Owner/Operator Indicator: Operator
Owner/Operator Name: HOUSE OF KLEEN INC
Legal Status: Private
Date Became Current: Not reported
Date Ended Current: Not reported
Owner/Operator Address: 4425 FAUNTLEROY WAY SW
Owner/Operator City,State,Zip: SEATTLE, WA 98126
Owner/Operator Telephone: 206-935-4560
Owner/Operator Telephone Ext: Not reported
Owner/Operator Fax: Not reported
Owner/Operator Email: Not reported

Owner/Operator Indicator: Operator
Owner/Operator Name: HOUSE OF KLEEN INC
Legal Status: Private
Date Became Current: Not reported
Date Ended Current: Not reported
Owner/Operator Address: 4425 FAUNTLEROY WY SW
Owner/Operator City,State,Zip: SEATTLE, WA 98126
Owner/Operator Telephone: 000-000-0000
Owner/Operator Telephone Ext: Not reported
Owner/Operator Fax: Not reported

Map ID
Direction
Distance
Elevation

MAP FINDINGS

Site

Database(s)

EDR ID Number
EPA ID Number

HOUSE OF KLEEN INC (Continued)

1001490986

Owner/Operator Email: Not reported

Owner/Operator Indicator: Operator
Owner/Operator Name: HOUSE OF KLEEN INC
Legal Status: Private
Date Became Current: Not reported
Date Ended Current: Not reported
Owner/Operator Address: 4425 FAUNTLEROY WAY SW
Owner/Operator City,State,Zip: SEATTLE, WA 98126
Owner/Operator Telephone: 206-935-4560
Owner/Operator Telephone Ext: Not reported
Owner/Operator Fax: Not reported
Owner/Operator Email: Not reported

Owner/Operator Indicator: Owner
Owner/Operator Name: HOUSE OF KLEEN
Legal Status: Private
Date Became Current: 19970420
Date Ended Current: Not reported
Owner/Operator Address: 4425 FAUNTLEROY WAY SW
Owner/Operator City,State,Zip: SEATTLE, WA 98126
Owner/Operator Telephone: 206-935-4560
Owner/Operator Telephone Ext: Not reported
Owner/Operator Fax: Not reported
Owner/Operator Email: Not reported

Historic Generators:

Receive Date: 19981022
Handler Name: HOUSE OF KLEEN INC
Federal Waste Generator Description: Not a generator, verified
State District Owner: WA
Large Quantity Handler of Universal Waste: No
Recognized Trader Importer: No
Recognized Trader Exporter: No
Spent Lead Acid Battery Importer: No
Spent Lead Acid Battery Exporter: No
Current Record: No
Non Storage Recycler Activity: Not reported
Electronic Manifest Broker: Not reported

Receive Date: 19981022
Handler Name: HOUSE OF KLEEN INC
Federal Waste Generator Description: Not a generator, verified
State District Owner: WA
Large Quantity Handler of Universal Waste: No
Recognized Trader Importer: No
Recognized Trader Exporter: No
Spent Lead Acid Battery Importer: No
Spent Lead Acid Battery Exporter: No
Current Record: No
Non Storage Recycler Activity: Not reported
Electronic Manifest Broker: Not reported

Receive Date: 19981023
Handler Name: HOUSE OF KLEEN INC
Federal Waste Generator Description: Not a generator, verified
State District Owner: WA

Map ID
Direction
Distance
Elevation

MAP FINDINGS

Site

Database(s)

EDR ID Number
EPA ID Number

HOUSE OF KLEEN INC (Continued)

1001490986

Large Quantity Handler of Universal Waste: No
Recognized Trader Importer: No
Recognized Trader Exporter: No
Spent Lead Acid Battery Importer: No
Spent Lead Acid Battery Exporter: No
Current Record: Yes
Non Storage Recycler Activity: Not reported
Electronic Manifest Broker: Not reported

Receive Date: 19941231
Handler Name: HOUSE OF KLEEN INC
Federal Waste Generator Description: Conditionally Exempt Small Quantity Generator
State District Owner: WA
Large Quantity Handler of Universal Waste: No
Recognized Trader Importer: No
Recognized Trader Exporter: No
Spent Lead Acid Battery Importer: No
Spent Lead Acid Battery Exporter: No
Current Record: No
Non Storage Recycler Activity: Not reported
Electronic Manifest Broker: Not reported

Receive Date: 19960715
Handler Name: HOUSE OF KLEEN INC
Federal Waste Generator Description: Conditionally Exempt Small Quantity Generator
State District Owner: WA
Large Quantity Handler of Universal Waste: No
Recognized Trader Importer: No
Recognized Trader Exporter: No
Spent Lead Acid Battery Importer: No
Spent Lead Acid Battery Exporter: No
Current Record: No
Non Storage Recycler Activity: Not reported
Electronic Manifest Broker: Not reported

Receive Date: 19970408
Handler Name: HOUSE OF KLEEN INC
Federal Waste Generator Description: Conditionally Exempt Small Quantity Generator
State District Owner: WA
Large Quantity Handler of Universal Waste: No
Recognized Trader Importer: No
Recognized Trader Exporter: No
Spent Lead Acid Battery Importer: No
Spent Lead Acid Battery Exporter: No
Current Record: No
Non Storage Recycler Activity: Not reported
Electronic Manifest Broker: Not reported

Receive Date: 19980922
Handler Name: HOUSE OF KLEEN INC
Federal Waste Generator Description: Conditionally Exempt Small Quantity Generator
State District Owner: WA
Large Quantity Handler of Universal Waste: No
Recognized Trader Importer: No
Recognized Trader Exporter: No
Spent Lead Acid Battery Importer: No
Spent Lead Acid Battery Exporter: No

Map ID
Direction
Distance
Elevation

MAP FINDINGS

Site

Database(s)

EDR ID Number
EPA ID Number

HOUSE OF KLEEN INC (Continued)

1001490986

Current Record:	No
Non Storage Recycler Activity:	Not reported
Electronic Manifest Broker:	Not reported
Receive Date:	19981022
Handler Name:	HOUSE OF KLEEN INC
Federal Waste Generator Description:	Not a generator, verified
State District Owner:	WA
Large Quantity Handler of Universal Waste:	No
Recognized Trader Importer:	No
Recognized Trader Exporter:	No
Spent Lead Acid Battery Importer:	No
Spent Lead Acid Battery Exporter:	No
Current Record:	No
Non Storage Recycler Activity:	Not reported
Electronic Manifest Broker:	Not reported

List of NAICS Codes and Descriptions:

NAICS Code:	81232
NAICS Description:	DRYCLEANING AND LAUNDRY SERVICES (EXCEPT COIN-OPERATED)

Facility Has Received Notices of Violation:

Found Violation:	No
Agency Which Determined Violation:	Not reported
Violation Short Description:	Not reported
Date Violation was Determined:	Not reported
Actual Return to Compliance Date:	Not reported
Return to Compliance Qualifier:	Not reported
Violation Responsible Agency:	Not reported
Scheduled Compliance Date:	Not reported
Enforcement Identifier:	Not reported
Date of Enforcement Action:	Not reported
Enforcement Responsible Agency:	Not reported
Enforcement Docket Number:	Not reported
Enforcement Attorney:	Not reported
Corrective Action Component:	Not reported
Appeal Initiated Date:	Not reported
Appeal Resolution Date:	Not reported
Disposition Status Date:	Not reported
Disposition Status:	Not reported
Disposition Status Description:	Not reported
Consent/Final Order Sequence Number:	Not reported
Consent/Final Order Respondent Name:	Not reported
Consent/Final Order Lead Agency:	Not reported
Enforcement Type:	Not reported
Enforcement Responsible Person:	Not reported
Enforcement Responsible Sub-Organization:	Not reported
SEP Sequence Number:	Not reported
SEP Expenditure Amount:	Not reported
SEP Scheduled Completion Date:	Not reported
SEP Actual Date:	Not reported
SEP Defaulted Date:	Not reported
SEP Type:	Not reported
SEP Type Description:	Not reported
Proposed Amount:	Not reported
Final Monetary Amount:	Not reported

Map ID
Direction
Distance
Elevation

MAP FINDINGS

Site

Database(s)

EDR ID Number
EPA ID Number

HOUSE OF KLEEN INC (Continued)

1001490986

Paid Amount:	Not reported
Final Count:	Not reported
Final Amount:	Not reported
Found Violation:	No
Agency Which Determined Violation:	Not reported
Violation Short Description:	Not reported
Date Violation was Determined:	Not reported
Actual Return to Compliance Date:	Not reported
Return to Compliance Qualifier:	Not reported
Violation Responsible Agency:	Not reported
Scheduled Compliance Date:	Not reported
Enforcement Identifier:	Not reported
Date of Enforcement Action:	Not reported
Enforcement Responsible Agency:	Not reported
Enforcement Docket Number:	Not reported
Enforcement Attorney:	Not reported
Corrective Action Component:	Not reported
Appeal Initiated Date:	Not reported
Appeal Resolution Date:	Not reported
Disposition Status Date:	Not reported
Disposition Status:	Not reported
Disposition Status Description:	Not reported
Consent/Final Order Sequence Number:	Not reported
Consent/Final Order Respondent Name:	Not reported
Consent/Final Order Lead Agency:	Not reported
Enforcement Type:	Not reported
Enforcement Responsible Person:	Not reported
Enforcement Responsible Sub-Organization:	Not reported
SEP Sequence Number:	Not reported
SEP Expenditure Amount:	Not reported
SEP Scheduled Completion Date:	Not reported
SEP Actual Date:	Not reported
SEP Defaulted Date:	Not reported
SEP Type:	Not reported
SEP Type Description:	Not reported
Proposed Amount:	Not reported
Final Monetary Amount:	Not reported
Paid Amount:	Not reported
Final Count:	Not reported
Final Amount:	Not reported
Evaluation Action Summary:	
Evaluation Date:	20211015
Evaluation Responsible Agency:	State
Found Violation:	No
Evaluation Type Description:	FOCUSED COMPLIANCE INSPECTION
Evaluation Responsible Person Identifier:	WAEJK
Evaluation Responsible Sub-Organization:	NW
Actual Return to Compliance Date:	Not reported
Scheduled Compliance Date:	Not reported
Date of Request:	Not reported
Date Response Received:	Not reported
Request Agency:	Not reported
Former Citation:	Not reported
Evaluation Date:	20210604

Map ID
Direction
Distance
Elevation

MAP FINDINGS

Site

Database(s)

EDR ID Number
EPA ID Number

HOUSE OF KLEEN INC (Continued)

1001490986

Evaluation Responsible Agency:	State
Found Violation:	No
Evaluation Type Description:	FOCUSED COMPLIANCE INSPECTION
Evaluation Responsible Person Identifier:	WAEJK
Evaluation Responsible Sub-Organization:	NW
Actual Return to Compliance Date:	Not reported
Scheduled Compliance Date:	Not reported
Date of Request:	Not reported
Date Response Received:	Not reported
Request Agency:	Not reported
Former Citation:	Not reported

FINDS:

Registry ID: 110005386439

Click Here:

Environmental Interest/Information System:

Washington Facility / Site Identification System (WA-FSIS) provides a means to query and display data maintained by the Washington Department of Ecology. This system contains key information for each facility/site that is currently, or has been, of interest to the Air Quality, Dam Safety, Hazardous Waste, Toxics Cleanup, and Water Quality Programs.

RCRAInfo is a national information system that supports the Resource Conservation and Recovery Act (RCRA) program through the tracking of events and activities related to facilities that generate, transport, and treat, store, or dispose of hazardous waste. RCRAInfo allows RCRA program staff to track the notification, permit, compliance, and corrective action activities required under RCRA.

[Click this hyperlink](#) while viewing on your computer to access additional FINDS: detail in the EDR Site Report.

ECHO:

Envid:	1001490986
Registry ID:	110005386439
DFR URL:	http://echo.epa.gov/detailed-facility-report?fid=110005386439
Name:	HOUSE OF KLEEN INC
Address:	4425 FAUNTLEROY WY SW
City,State,Zip:	SEATTLE, WA 98126

INACTIVE DRYCLEANERS:

Name:	HOUSE OF KLEEN INC
Address:	4425 FAUNTLEROY WY SW
City,State,Zip:	SEATTLE, WA
EPA I:	WAD988520904
FS Id:	5161
Facility ID:	5161
NAICS Code:	81232
Fed Waste Code Desc:	Not reported
State Waste Code Desc:	Not reported
TAX REG NBR:	Not reported
BUSINESS TYPE:	Not reported
MAIL NAME:	Not reported
MAIL LINE1:	Not reported

Map ID
Direction
Distance
Elevation

MAP FINDINGS

Site

Database(s)

EDR ID Number
EPA ID Number

HOUSE OF KLEEN INC (Continued)

1001490986

MAIL LINE2:	Not reported
MAIL CITY:	Not reported
MAIL STATE:	Not reported
MAIL ZIP:	Not reported
MAIL COUNTRY:	Not reported
LEGAL ORG NAME:	Not reported
LEGAL PERSON FIRST NAME:	Not reported
LEGAL PERSON MIDDLE INIT:	Not reported
LEGAL PERSON LAST NAME:	Not reported
LEGAL LINE1:	Not reported
LEGAL LINE2:	Not reported
LEGAL CITY:	Not reported
LEGAL STATE:	Not reported
LEGAL ZIP:	Not reported
LEGAL COUNTRY:	Not reported
LEGAL PHONE NBR:	Not reported
LEGAL EFFECTIVE DATE:	Not reported
LEGAL ORGANIZATION TYPE:	Not reported
LAND ORG NAME:	Not reported
LAND PERSON FIRST NAME:	Not reported
LAND PERSON MIDDLE INIT:	Not reported
LAND PERSON LAST NAME:	Not reported
LAND LINE1:	Not reported
LAND LINE2:	Not reported
LAND CITY:	Not reported
LAND STATE:	Not reported
LAND ZIP:	Not reported
LAND COUNTRY:	Not reported
LAND PHONE NBR:	Not reported
LAND ORGANIZATION TYPE:	Not reported
OPERATOR ORG NAME:	Not reported
OPERATOR PERSON FIRST NAME:	Not reported
OPERATOR PERSON MIDDLE INIT:	Not reported
OPERATOR PERSON LAST NAME:	Not reported
OPERATOR LINE1:	Not reported
OPERATOR LINE2:	Not reported
OPERATOR CITY:	Not reported
OPERATOR STATE:	Not reported
OPERATOR ZIP:	Not reported
OPERATOR COUNTRY:	Not reported
OPERATOR PHONE NBR:	Not reported
OPERATOR EFFECTIVE DATE:	Not reported
OPERATOR ORGANIZATION TYPE:	Not reported
SITE CONTACT FIRST NAME:	Not reported
SITE CONTACT MIDDLE INIT:	Not reported
SITE CONTACT LAST NAME:	Not reported
SITE CONTACT LINE1:	Not reported
SITE CONTACT LINE2:	Not reported
SITE CONTACT CITY:	Not reported
SITE CONTACT STATE:	Not reported
SITE CONTACT ZIP:	Not reported
SITE CONTACT COUNTRY:	Not reported
SITE CONTACT PHONE NBR:	Not reported
SITE CONTACT EMAIL:	Not reported
FORM CONTACT FIRST NAME:	Not reported
FORM CONTACT MIDDLE INIT:	Not reported
FORM CONTACT LAST NAME:	Not reported

Map ID
Direction
Distance
Elevation

MAP FINDINGS

Site

Database(s)

EDR ID Number
EPA ID Number

HOUSE OF KLEEN INC (Continued)

1001490986

FORM CONTACT LINE1:	Not reported
FORM CONTACT LINE2:	Not reported
FORM CONTACT CITY:	Not reported
FORM CONTACT STATE:	Not reported
FORM CONTACT ZIP:	Not reported
FORM CONTACT COUNTRY:	Not reported
FORM CONTACT PHONE NBR:	Not reported
FORM CONTACT EMAIL:	Not reported
GEN STATUS CD:	Not reported
MONTHLY GENERATION:	Not reported
BATCH GENERATION:	Not reported
ONE TIME GENERATION:	Not reported
TRANSPORTS OWN WASTE:	Not reported
TRANSPORTS OTHERS WASTE:	Not reported
RECYCLER ONSITE:	Not reported
TRANSFER FACILITY:	Not reported
PBR:	Not reported
TBG:	Not reported
MIXED RADIOACTIVE:	Not reported
IMPORTER:	Not reported
TSDR FACILITY:	Not reported
IMMEDIATE RECYCLER:	Not reported
GEN DANG FUEL:	Not reported
GEN MARKET TO BURNER:	Not reported
GEN OTHER MARKETERS:	Not reported
UTILITY BOILER BURNER:	Not reported
INDUSTRY BOILER BURNER:	Not reported
FURNACE BURNER:	Not reported
SMELTER DEFERRAL:	Not reported
SMALL QTY EXEMPTION:	Not reported
OTHER EXEMPTION:	Not reported
UW BATTERY GEN:	Not reported
UW THERMOSTATS GEN:	Not reported
UW MERCURY GEN:	Not reported
UW LAMPS GEN:	Not reported
UW BATTERY ACCUM:	Not reported
UW THERMOSTATS ACCUM:	Not reported
UW MERCURY ACCUM:	Not reported
UW LAMPS ACCUM:	Not reported
UW DESTINATION FACILITY:	Not reported
OFF SPEC UTILITY BOILER:	Not reported
OFF SPEC INDUSTRY BOILER:	Not reported
OFF SPEC FURNACE:	Not reported
USED OIL TRANSPORTER:	Not reported
USED OIL TRANSFER FACILITY:	Not reported
USED OIL PROCESSOR:	Not reported
USED OIL REREFINER:	Not reported
USED OIL FUEL MARKETER DIR SHIPMENTS:	Not reported
USED OIL FUEL MARKETER MEETS SPECS:	Not reported
ECO Int Type Code:	Not reported
Status Code:	Not reported
Start Date:	Not reported
End Date:	Not reported
NAICS DS:	Not reported
Program Name:	Not reported
FS SIC Code:	Not reported
SIC DS:	Not reported

Map ID
Direction
Distance
Elevation

MAP FINDINGS

Site

Database(s)

EDR ID Number
EPA ID Number

HOUSE OF KLEEN INC (Continued)

1001490986

Latitude: Not reported
Longitude: Not reported
Comments: Not reported

N87
NNE
1/8-1/4
0.176 mi.
929 ft.

Relative:
Lower

Actual:
232 ft.

HOUSE OF KLEEN
4425 FAUNTLEROY WAY SW
SEATTLE, WA 98126

Site 3 of 3 in cluster N

HSL **S103850720**
CSCSL **N/A**
VCP
ICR
ALLSITES
SPILLS
DRYCLEANERS
UIC

HSL:

Name: HOUSE OF KLEEN
Address: Not reported
City,State,Zip: SEATTLE, WA
edr_fstat: WA
edr_fzip: Not reported
edr_fcnty: KING
edr_zip: Not reported
Facility Type: Hazardous Sites List
Facility Status: Awaiting Cleanup
FSID Number: 43881387
Rank: 2
Region: NW
EDR Link ID: 43881387
Region Decode: NORTHWEST REGIONAL OFFICE

CSCSL:

Name: HOUSE OF KLEEN
Address: 4425 FAUNTLEROY WAY SW
City,State,Zip: SEATTLE, WA 98126
Facility ID: 43881387
Region: Northwest
Lat/Long: 47.564191718524 / -122.3777807287
Clean Up Siteid: 2112
Site Status: Cleanup Started
Contaminant Name: Halogenated Organics
Alternate Site Names: House of Kleen Inc
Site Rank: 2 - Moderate-High Risk
Has Institutional Control: Not reported
Past VCP: True
Current VCP: True
Ground Water: Confirmed Above Cleanup Levels
Surface Water: Not reported
Soil: Confirmed Above Cleanup Levels
Sediment: Not reported
Air: Not reported
Bedrock: Not reported
Responsible Unit: Headquarters

Name: HOUSE OF KLEEN
Address: 4425 FAUNTLEROY WAY SW
City,State,Zip: SEATTLE, WA 98126
Facility ID: 43881387
Region: Northwest
Lat/Long: 47.564191718524 / -122.3777807287

Map ID
Direction
Distance
Elevation

MAP FINDINGS

Site

Database(s)

EDR ID Number
EPA ID Number

HOUSE OF KLEEN (Continued)

S103850720

Clean Up Siteid: 2112
Site Status: Cleanup Started
Contaminant Name: Petroleum Products-Unspecified
Alternate Site Names: House of Kleen Inc
Site Rank: 2 - Moderate-High Risk
Has Institutional Control: Not reported
Past VCP: True
Current VCP: True
Ground Water: Confirmed Above Cleanup Levels
Surface Water: Not reported
Soil: Confirmed Above Cleanup Levels
Sediment: Not reported
Air: Not reported
Bedrock: Not reported
Responsible Unit: Headquarters

VCP:

Name: HOUSE OF KLEEN
Address: 4425 FAUNTLEROY WAY SW
City,State,Zip: SEATTLE, WA 98126
edr_fstat: WA
edr_fzip: 98126
edr_fcnty: KING
edr_zip: Not reported
Facility ID: 43881387
VCP Status: Cleanup Started
Past VCP: TRUE
Current VCP: TRUE
NFA Type: SEATTLE, WA 98126
Date NFA: SEATTLE, WA 98126
Rank: SEATTLE, WA 98126
Cleanup Siteid: 2112
Contaminant Name: Halogenated Organics
Soil: Confirmed Above Cleanup Levels

Name: HOUSE OF KLEEN
Address: 4425 FAUNTLEROY WAY SW
City,State,Zip: SEATTLE, WA 98126
edr_fstat: WA
edr_fzip: 98126
edr_fcnty: KING
edr_zip: Not reported
Facility ID: 43881387
VCP Status: Cleanup Started
Past VCP: TRUE
Current VCP: TRUE
NFA Type: SEATTLE, WA 98126
Date NFA: SEATTLE, WA 98126
Rank: SEATTLE, WA 98126
Cleanup Siteid: 2112
Contaminant Name: Petroleum Products-Unspecified
Soil: Confirmed Above Cleanup Levels

ICR:

Date Ecology Received Report: 11/13/98
Contaminants Found at Site: Halogenated Solvents

Map ID
Direction
Distance
Elevation

MAP FINDINGS

Site

Database(s)

EDR ID Number
EPA ID Number

HOUSE OF KLEEN (Continued)

S103850720

Media Contaminated: Groundwater, Soil

ALLSITES:
Name: HOUSE OF KLEEN INC
Facility Id: 43881387

Interaction: 44764
Interaction 1: I
Interaction 2: HWG
Ecology Program: HAZWASTE
Program Data: TURBOWASTE
Facility Alt.: Not reported
Program ID: WAD988520904
Date Interaction: 1993-05-10 00:00:00
Date Interaction 3: Hazardous Waste Generator
Latitude: 47.564185406
Longitude: -122.377766607

Interaction: 44765
Interaction 1: A
Interaction 2: SCS
Ecology Program: TOXICS
Program Data: ISIS
Facility Alt.: House of Kleen Inc
Program ID: Not reported
Date Interaction: 1999-06-02 00:00:00
Date Interaction 3: State Cleanup Site
Latitude: 47.564185406
Longitude: -122.377766607

SPILLS ERTS:
Facility Site ID: Not reported
Name: HOUSE OF KLEEN DRY CLEANING
Address: 4425 FAUNTLEROY WY SW
City,State,Zip: SEATTLE, WA 98126
Program Name: Toxics Cleanup
Incident ID: 607780
Incident Status: Historic
Incident Date: Not reported
Initial Report Activity Name: Routine/Normal operations
Initial Report Cause Category: Equipment failure
Initial Report Cause Name: Unknown
Initial Report Medium Name: Soil
Initial Report Medium Category: Ground
Initial Report Source Name: Commercial/Industrial facility
Initial Report Source Category: Facility
Initial Report Substance Name: Other
Initial Report Substance Category: Chemical
Initial Report Substance Quantity: Not reported
Initial Report Substance Unit Of Measure: Not reported
Potentially Responsible Party First Name: Not reported
Potentially Responsible Party Last Name: Not reported
Potentially Responsible Party Organization: HOUSE OF KLEEN DRY CLEANING
External Reference Number: Not reported
Latitude: Not reported

Map ID
Direction
Distance
Elevation

MAP FINDINGS

Site

Database(s)

EDR ID Number
EPA ID Number

HOUSE OF KLEEN (Continued)

S103850720

Longitude: Not reported
Facility Site ID: Not reported
Name: HOUSE OF KLEEN DRY CLEANING
Address: 4425 FAUNTLEROY WY SW
City,State,Zip: SEATTLE, WA 98126
Program Name: Hazardous Waste & Toxics Reduction
Incident ID: 607780
Incident Status: Historic
Incident Date: Not reported
Initial Report Activity Name: Routine/Normal operations
Initial Report Cause Category: Equipment failure
Initial Report Cause Name: Unknown
Initial Report Medium Name: Soil
Initial Report Medium Category: Ground
Initial Report Source Name: Commercial/Industrial facility
Initial Report Source Category: Facility
Initial Report Substance Name: Other
Initial Report Substance Category: Chemical
Initial Report Substance Quantity: Not reported
Initial Report Substance Unit Of Measure: Not reported
Potentially Responsible Party First Name: Not reported
Potentially Responsible Party Last Name: Not reported
Potentially Responsible Party Organization: HOUSE OF KLEEN DRY CLEANING
External Reference Number: Not reported
Latitude: Not reported
Longitude: Not reported

DRYCLEANERS:

Name: HOUSE OF KLEEN INC
Address: 4425 FAUNTLEROY WAY SW
City,State,Zip: SEATTLE, WA 98126
EPA Id: Not reported
FS Id: 43881387
Tax Reg Nbr: Not reported
Business Type: Not reported
Fed Waste Code Desc: Not reported
State Waste Code Desc: Not reported
Mail Name: Not reported
Mail Line1: Not reported
Mail Line2: Not reported
Mail City,St,Zip: Not reported
Mail Country: Not reported
Legal Org Name: Not reported
Legal Person First Name: Not reported
Legal Person Middle Init: Not reported
Legal Person Last Name: Not reported
Legal Line1: Not reported
Legal Line2: Not reported
Legal City,St,Zip: Not reported
Legal Country: Not reported
Legal Phone Nbr: Not reported
Legal Effective Date: Not reported
Legal Organization Type: Not reported
Land Org Name: Not reported
Land Person First Name: Not reported
Land Person Middle Init: Not reported

Map ID
Direction
Distance
Elevation

MAP FINDINGS

Site

Database(s)

EDR ID Number
EPA ID Number

HOUSE OF KLEEN (Continued)

S103850720

Land Person Last Name: Not reported
Land Line1: Not reported
Land Line2: Not reported
Land City,St,Zip: Not reported
Land Country: Not reported
Land Phone Nbr: Not reported
Land Organization Type: Not reported
Operator Org Name: Not reported
Operator Person First Name: Not reported
Operator Person Middle Init: Not reported
Operator Person Last Name: Not reported
Operator Line1: Not reported
Operator Line2: Not reported
Operator City,St,Zip: Not reported
Operator Country: Not reported
Operator Phone Nbr: Not reported
Operator Effective Date: Not reported
Operator Organization Type: Not reported
Site Contact First Name: Not reported
Site Contact Middle Init: Not reported
Site Contact Last Name: Not reported
Site Contact Line1: Not reported
Site Contact Line2: Not reported
Site Contact City,St,Zip: Not reported
Site Contact Country: Not reported
Site Contact Phone Nbr: Not reported
Site Contact Email: Not reported
Form Contact First Name: Not reported
Form Contact Middle Init: Not reported
Form Contact Last Name: Not reported
Form Contact Line1: Not reported
Form Contact Line2: Not reported
Form Contact City,St,Zip: Not reported
Form Contact Country: Not reported
Form Contact Phone Nbr: Not reported
Form Contact Email: Not reported
Gen Status Cd: Not reported
Monthly Generation: Not reported
Batch Generation: Not reported
One Time Generation: Not reported
Transports Own Waste: Not reported
Transports Others Waste: Not reported
Recycler Onsite: Not reported
Transfer Facility: Not reported
Pbr: Not reported
Tbg: Not reported
Mixed Radioactive: Not reported
Importer: Not reported
Tsd Facility: Not reported
Immediate Recycler: Not reported
Gen Dang Fuel: Not reported
Gen Market To Burner: Not reported
Gen Other Marketers: Not reported
Utility Boiler Burner: Not reported
Industry Boiler Burner: Not reported
Furnace Burner: Not reported
Smelter Deferral: Not reported

Map ID
Direction
Distance
Elevation

MAP FINDINGS

Site

Database(s)

EDR ID Number
EPA ID Number

HOUSE OF KLEEN (Continued)

S103850720

Small Qty Exemption: Not reported
Other Exemption: Not reported
UW Battery Gen: Not reported
UW Thermostats Gen: Not reported
UW Mercury Gen: Not reported
UW Lamps Gen: Not reported
UW Battery Accum: Not reported
UW Thermostats Accum: Not reported
UW Mercury Accum: Not reported
UW Lamps Accum: Not reported
UW Destination Facility: Not reported
Off Spec Utility Boiler: Not reported
Off Spec Industry Boiler: Not reported
Off Spec Furnace: Not reported
Used Oil Transporter: Not reported
Used Oil Transfer Facility: Not reported
Used Oil Processor: Not reported
Used Oil Rerefiner: Not reported
Used Oil Fuel Marketer Directs Shipments: Not reported
Used Oil Fuel Marketer Meets Specs: Not reported
ECO Int Type Code: SCS
Status Code: A
Start Date: 06/02/1999
End Date: Not reported
NAICS DS: Not reported
Program Name: 7216
FS SIC Code: Drycleaning Plants, Except Rug Cleaning
SIC DS: TOXICS
Latitude: 47.564191719
Longitude: -122.37778073
Comments: Not reported

UIC:

Name: HOUSE OF KLEEN
Address: 4425 FAUNTLEROY WAY SW
City,State,Zip: SEATTLE, WA 98126
Site Number: 36389
Owner Name: Fred Kettlewell
Well Status: Active
EPA Well Type: 5B6
Latitude: 47.56411
Longitude: -122.37788
Well Name: IP10
Registration Type: Voluntary or Independent Cleanup Sites
Construction Date: 02/10/2022
Construction Type: Not reported
Depth: 26

Name: HOUSE OF KLEEN
Address: 4425 FAUNTLEROY WAY SW
City,State,Zip: SEATTLE, WA 98126
Site Number: 36389
Owner Name: Fred Kettlewell
Well Status: Active
EPA Well Type: 5B6
Latitude: 47.56415
Longitude: -122.37782

Map ID
 Direction
 Distance
 Elevation

MAP FINDINGS

Site

Database(s)

EDR ID Number
 EPA ID Number

HOUSE OF KLEEN (Continued)

S103850720

Well Name: IP11
 Registration Type: Voluntary or Independent Cleanup Sites
 Construction Date: 02/10/2022
 Construction Type: Not reported
 Depth: 26

Name: HOUSE OF KLEEN
 Address: 4425 FAUNTLEROY WAY SW
 City,State,Zip: SEATTLE, WA 98126
 Site Number: 36389
 Owner Name: Fred Kettlewell
 Well Status: Active
 EPA Well Type: 5B6

Latitude: 47.56416
 Longitude: -122.37780
 Well Name: IP12
 Registration Type: Voluntary or Independent Cleanup Sites
 Construction Date: 02/10/2022
 Construction Type: Not reported
 Depth: 26

Name: HOUSE OF KLEEN
 Address: 4425 FAUNTLEROY WAY SW
 City,State,Zip: SEATTLE, WA 98126
 Site Number: 36389
 Owner Name: Fred Kettlewell
 Well Status: Active
 EPA Well Type: 5B6
 Latitude: 47.56417
 Longitude: -122.37782
 Well Name: IP5
 Registration Type: Voluntary or Independent Cleanup Sites
 Construction Date: 02/10/2022
 Construction Type: Not reported
 Depth: 26

O88
West
1/8-1/4
0.187 mi.
985 ft.

PETCO 1256
4100 SW ALASKA ST
SEATTLE, WA 98116
Site 1 of 3 in cluster O

ALLSITES S123790154
N/A

Relative:
Higher
Actual:
314 ft.

ALLSITES:
 Name: PETCO 1256
 Facility Id: 70559
 Interaction: 130158
 Interaction 1: A
 Interaction 2: HWG
 Ecology Program: HAZWASTE
 Program Data: TURBOWASTE
 Facility Alt.: Petco #1256
 Program ID: WAH000056520
 Date Interaction: 2019-03-07 00:00:00
 Date Interaction 3: Hazardous Waste Generator
 Latitude: 47.56144010399999
 Longitude: -122.384759479

Map ID
 Direction
 Distance
 Elevation

MAP FINDINGS

Site

Database(s)

EDR ID Number
 EPA ID Number

O89
West
1/8-1/4
0.187 mi.
985 ft.

PETCO #1256
4100 SW ALASKA ST
SEATTLE, WA 98116
Site 2 of 3 in cluster O

RCRA-VSQG **1025505654**
WAH000056520

Relative:
Higher
Actual:
314 ft.

RCRA-VSQG:
 Date Form Received by Agency: 20210318
 Handler Name: PETCO #1256
 Handler Address: 4100 SW ALASKA ST
 Handler City,State,Zip: SEATTLE, WA 98116
 EPA ID: WAH000056520
 Contact Name: AMY EBERSOLE-MARTINEZ
 Contact Address: 654 RICHLAND HILLS DR
 Contact City,State,Zip: SAN ANTONIO, TX 78245
 Contact Telephone: 210-201-9217
 Contact Fax: Not reported
 Contact Email: REGCOMP@PETCO.COM
 Contact Title: MANAGER, ENVIRONMENTAL, SAFETY AND HEALTH
 EPA Region: 10
 Land Type: Private
 Federal Waste Generator Description: Conditionally Exempt Small Quantity Generator
 Non-Notifier: Not reported
 Biennial Report Cycle: Not reported
 Accessibility: Not reported
 Active Site Indicator: Handler Activities
 State District Owner: WA
 State District: NWRO
 Mailing Address: 654 RICHLAND HILLS DR
 Mailing City,State,Zip: SAN ANTONIO, TX 78245
 Owner Name: PETCO
 Owner Type: Private
 Operator Name: PETCO #1256
 Operator Type: Private
 Short-Term Generator Activity: No
 Importer Activity: No
 Mixed Waste Generator: No
 Transporter Activity: No
 Transfer Facility Activity: No
 Recycler Activity with Storage: No
 Small Quantity On-Site Burner Exemption: No
 Smelting Melting and Refining Furnace Exemption: No
 Underground Injection Control: No
 Off-Site Waste Receipt: No
 Universal Waste Indicator: No
 Universal Waste Destination Facility: No
 Federal Universal Waste: No
 Active Site Fed-Reg Treatment Storage and Disposal Facility: Not reported
 Active Site Converter Treatment storage and Disposal Facility: Not reported
 Active Site State-Reg Treatment Storage and Disposal Facility: Not reported
 Active Site State-Reg Handler: ---
 Federal Facility Indicator: Not reported
 Hazardous Secondary Material Indicator: N
 Sub-Part K Indicator: Not reported
 Commercial TSD Indicator: No
 Treatment Storage and Disposal Type: Not reported
 2018 GPRA Permit Baseline: Not on the Baseline
 2018 GPRA Renewals Baseline: Not on the Baseline
 Permit Renewals Workload Universe: Not reported

Map ID
 Direction
 Distance
 Elevation

MAP FINDINGS

Site

Database(s)

EDR ID Number
 EPA ID Number

PETCO #1256 (Continued)

1025505654

Permit Workload Universe:	Not reported
Permit Progress Universe:	Not reported
Post-Closure Workload Universe:	Not reported
Closure Workload Universe:	Not reported
202 GPRA Corrective Action Baseline:	No
Corrective Action Workload Universe:	No
Subject to Corrective Action Universe:	No
Non-TSDFs Where RCRA CA has Been Imposed Universe:	No
TSDFs Potentially Subject to CA Under 3004 (u)/(v) Universe:	No
TSDFs Only Subject to CA under Discretionary Auth Universe:	No
Corrective Action Priority Ranking:	No NCAPS ranking
Environmental Control Indicator:	No
Institutional Control Indicator:	No
Human Exposure Controls Indicator:	N/A
Groundwater Controls Indicator:	N/A
Operating TSDF Universe:	Not reported
Full Enforcement Universe:	Not reported
Significant Non-Complier Universe:	No
Unaddressed Significant Non-Complier Universe:	No
Addressed Significant Non-Complier Universe:	No
Significant Non-Complier With a Compliance Schedule Universe:	No
Financial Assurance Required:	Not reported
Handler Date of Last Change:	20210415
Recognized Trader-Importer:	No
Recognized Trader-Exporter:	No
Importer of Spent Lead Acid Batteries:	No
Exporter of Spent Lead Acid Batteries:	No
Recycler Activity Without Storage:	No
Manifest Broker:	No
Sub-Part P Indicator:	No

Hazardous Waste Summary:

Waste Code:	D001
Waste Description:	IGNITABLE WASTE
Waste Code:	D002
Waste Description:	CORROSIVE WASTE
Waste Code:	D005
Waste Description:	BARIUM
Waste Code:	D007
Waste Description:	CHROMIUM
Waste Code:	D008
Waste Description:	LEAD
Waste Code:	D009
Waste Description:	MERCURY
Waste Code:	D010
Waste Description:	SELENIUM
Waste Code:	D011
Waste Description:	SILVER

Map ID
Direction
Distance
Elevation

MAP FINDINGS

Site

Database(s)

EDR ID Number
EPA ID Number

PETCO #1256 (Continued)

1025505654

Waste Code: D013
Waste Description: LINDANE (1,2,3,4,5,6-HEXA-CHLOROCYCLOHEXANE, GAMMA ISOMER)

Waste Code: D035
Waste Description: METHYL ETHYL KETONE

Handler - Owner Operator:

Owner/Operator Indicator: Operator
Owner/Operator Name: PETCO #1256
Legal Status: Private
Date Became Current: 20110802
Date Ended Current: Not reported
Owner/Operator Address: 4100 SW ALASKA ST
Owner/Operator City,State,Zip: SEATTLE, WA 98116
Owner/Operator Telephone: 210-201-9217
Owner/Operator Telephone Ext: Not reported
Owner/Operator Fax: Not reported
Owner/Operator Email: Not reported

Owner/Operator Indicator: Operator
Owner/Operator Name: PETCO #1256
Legal Status: Private
Date Became Current: 20110802
Date Ended Current: Not reported
Owner/Operator Address: 4100 SW ALASKA ST
Owner/Operator City,State,Zip: SEATTLE, WA 98116
Owner/Operator Telephone: 210-201-9217
Owner/Operator Telephone Ext: Not reported
Owner/Operator Fax: Not reported
Owner/Operator Email: Not reported

Owner/Operator Indicator: Operator
Owner/Operator Name: PETCO #1256
Legal Status: Private
Date Became Current: 20110802
Date Ended Current: Not reported
Owner/Operator Address: 4100 SW ALASKA ST
Owner/Operator City,State,Zip: SEATTLE, WA 98116
Owner/Operator Telephone: 210-201-9217
Owner/Operator Telephone Ext: Not reported
Owner/Operator Fax: Not reported
Owner/Operator Email: Not reported

Owner/Operator Indicator: Owner
Owner/Operator Name: PETCO
Legal Status: Private
Date Became Current: Not reported
Date Ended Current: Not reported
Owner/Operator Address: 654 RICHLAND HILLS DR
Owner/Operator City,State,Zip: SAN ANTONIO, TX 78245
Owner/Operator Telephone: 210-201-9217
Owner/Operator Telephone Ext: Not reported
Owner/Operator Fax: Not reported
Owner/Operator Email: Not reported

Owner/Operator Indicator: Owner
Owner/Operator Name: PETCO

Map ID
Direction
Distance
Elevation

MAP FINDINGS

Site

Database(s)

EDR ID Number
EPA ID Number

PETCO #1256 (Continued)

1025505654

Legal Status:	Private
Date Became Current:	Not reported
Date Ended Current:	Not reported
Owner/Operator Address:	654 RICHLAND HILLS DR
Owner/Operator City,State,Zip:	SAN ANTONIO, TX 78245
Owner/Operator Telephone:	210-201-9217
Owner/Operator Telephone Ext:	Not reported
Owner/Operator Fax:	Not reported
Owner/Operator Email:	Not reported
Owner/Operator Indicator:	Owner
Owner/Operator Name:	PETCO
Legal Status:	Private
Date Became Current:	Not reported
Date Ended Current:	Not reported
Owner/Operator Address:	654 RICHLAND HILLS DR
Owner/Operator City,State,Zip:	SAN ANTONIO, TX 78245
Owner/Operator Telephone:	210-201-9217
Owner/Operator Telephone Ext:	Not reported
Owner/Operator Fax:	Not reported
Owner/Operator Email:	Not reported
Owner/Operator Indicator:	Owner
Owner/Operator Name:	CAPELOUTO DEVELOPMENT CO LLC
Legal Status:	Private
Date Became Current:	20110502
Date Ended Current:	Not reported
Owner/Operator Address:	PO BOX 16719
Owner/Operator City,State,Zip:	SEATTLE, WA 98116
Owner/Operator Telephone:	206-937-6720
Owner/Operator Telephone Ext:	Not reported
Owner/Operator Fax:	Not reported
Owner/Operator Email:	Not reported
Owner/Operator Indicator:	Owner
Owner/Operator Name:	CAPELOUTO DEVELOPMENT CO LLC
Legal Status:	Private
Date Became Current:	20110502
Date Ended Current:	Not reported
Owner/Operator Address:	PO BOX 16719
Owner/Operator City,State,Zip:	SEATTLE, WA 98116
Owner/Operator Telephone:	206-937-6720
Owner/Operator Telephone Ext:	Not reported
Owner/Operator Fax:	Not reported
Owner/Operator Email:	Not reported
Owner/Operator Indicator:	Owner
Owner/Operator Name:	CAPELOUTO DEVELOPMENT CO LLC
Legal Status:	Private
Date Became Current:	20110502
Date Ended Current:	Not reported
Owner/Operator Address:	PO BOX 16719
Owner/Operator City,State,Zip:	SEATTLE, WA 98116
Owner/Operator Telephone:	206-937-6720
Owner/Operator Telephone Ext:	Not reported
Owner/Operator Fax:	Not reported
Owner/Operator Email:	Not reported

Map ID
Direction
Distance
Elevation

MAP FINDINGS

Site

Database(s)

EDR ID Number
EPA ID Number

PETCO #1256 (Continued)

1025505654

Historic Generators:

Receive Date: 20190307
Handler Name: PETCO #1256
Federal Waste Generator Description: Conditionally Exempt Small Quantity Generator
State District Owner: WA
Large Quantity Handler of Universal Waste: No
Recognized Trader Importer: No
Recognized Trader Exporter: No
Spent Lead Acid Battery Importer: No
Spent Lead Acid Battery Exporter: No
Current Record: No
Non Storage Recycler Activity: Not reported
Electronic Manifest Broker: Not reported

Receive Date: 20200616
Handler Name: PETCO #1256
Federal Waste Generator Description: Conditionally Exempt Small Quantity Generator
State District Owner: WA
Large Quantity Handler of Universal Waste: No
Recognized Trader Importer: No
Recognized Trader Exporter: No
Spent Lead Acid Battery Importer: No
Spent Lead Acid Battery Exporter: No
Current Record: No
Non Storage Recycler Activity: Not reported
Electronic Manifest Broker: Not reported

Receive Date: 20210318
Handler Name: PETCO #1256
Federal Waste Generator Description: Conditionally Exempt Small Quantity Generator
State District Owner: WA
Large Quantity Handler of Universal Waste: No
Recognized Trader Importer: No
Recognized Trader Exporter: No
Spent Lead Acid Battery Importer: No
Spent Lead Acid Battery Exporter: No
Current Record: Yes
Non Storage Recycler Activity: No
Electronic Manifest Broker: No

List of NAICS Codes and Descriptions:

NAICS Code: 453910
NAICS Description: PET AND PET SUPPLIES STORES

Facility Has Received Notices of Violations:

Violations: No Violations Found

Evaluation Action Summary:

Evaluations: No Evaluations Found

MAP FINDINGS

Map ID
Direction
Distance
Elevation

Site

Database(s)

EDR ID Number
EPA ID Number

P90 **WEST FUEL SITE**
NE **4455 35TH AVE SW**
1/8-1/4 **SEATTLE, WA 98126**
0.200 mi.
1056 ft. **Site 1 of 7 in cluster P**

ALLSITES **1007062657**
CSCSL NFA **N/A**
FINDS

Relative:
Lower

Actual:
213 ft.

ALLSITES:

Name: WEST FUEL SITE
Facility Id: 94468422

Interaction: 73488
Interaction 1: I
Interaction 2: VOLCLNST
Ecology Program: TOXICS
Program Data: ISIS
Facility Alt.: WEST FUEL SITE
Program ID: NW1163
Date Interaction: 2003-09-25 00:00:00
Date Interaction 3: Voluntary Cleanup Sites
Latitude: 47.563236920999998
Longitude: -122.376558379

Interaction: 73489
Interaction 1: I
Interaction 2: VOLCLNST
Ecology Program: TOXICS
Program Data: ISIS
Facility Alt.: WEST FUEL SITE
Program ID: NW1395
Date Interaction: 2005-02-07 00:00:00
Date Interaction 3: Voluntary Cleanup Sites
Latitude: 47.563236920999998
Longitude: -122.376558379

Interaction: 73486
Interaction 1: I
Interaction 2: UST
Ecology Program: TOXICS
Program Data: UST
Facility Alt.: Not reported
Program ID: 259
Date Interaction: 1970-08-01 00:00:00
Date Interaction 3: Underground Storage Tank
Latitude: 47.563236920999998
Longitude: -122.376558379

Interaction: 73487
Interaction 1: I
Interaction 2: TIER2
Ecology Program: HAZWASTE
Program Data: EPCRA
Facility Alt.: GENESEE FUEL WEST FUEL SITE
Program ID: CRK000058010
Date Interaction: 2003-09-15 00:00:00
Date Interaction 3: Emergency/Haz Chem Rpt TI
Latitude: 47.563236920999998

Map ID
Direction
Distance
Elevation

MAP FINDINGS

Site

Database(s)

EDR ID Number
EPA ID Number

WEST FUEL SITE (Continued)

1007062657

Longitude: -122.376558379

CSCSL NFA:

Name: WEST FUEL SITE
Address: 4455 35TH AVE SW
City,State,Zip: SEATTLE, WA 98126
Facility/Site Id: 94468422
CS Id: 3621
NFA Date: 03/09/2011
Alternate Site Names: GENESEE FUEL WEST FUEL SITE,H B ENTERPRISES II LLC,HB ENTERPRISES II,PARCEL WS232 WEST FUEL,WEST FUEL COMPANY
NFA Reason: Voluntary Cleanup Program Review
Site Status: NFA
Region: Northwest
Contaminant Name: Metals Priority Pollutants
Ground Water: Not reported
Surface Water: Not reported
Soil: Confirmed Above Cleanup Levels
Sediment: Not reported
Air: Not reported
Bedrock: Not reported
Latitude: 47.563242813
Longitude: -122.37655812

Name: WEST FUEL SITE
Address: 4455 35TH AVE SW
City,State,Zip: SEATTLE, WA 98126
Facility/Site Id: 94468422
CS Id: 3621
NFA Date: 03/09/2011
Alternate Site Names: GENESEE FUEL WEST FUEL SITE,H B ENTERPRISES II LLC,HB ENTERPRISES II,PARCEL WS232 WEST FUEL,WEST FUEL COMPANY
NFA Reason: Voluntary Cleanup Program Review
Site Status: NFA
Region: Northwest
Contaminant Name: Petroleum Products-Unspecified
Ground Water: Below Cleanup Levels
Surface Water: Below Cleanup Levels
Soil: Confirmed Above Cleanup Levels
Sediment: Not reported
Air: Not reported
Bedrock: Not reported
Latitude: 47.563242813
Longitude: -122.37655812

FINDS:

Registry ID: 110015391976

Click Here:

Environmental Interest/Information System:

Washington Facility / Site Identification System (WA-FSIS) provides a means to query and display data maintained by the Washington Department of Ecology. This system contains key information for each facility/site that is currently, or has been, of interest to the Air Quality, Dam Safety, Hazardous Waste, Toxics Cleanup, and Water

Map ID
Direction
Distance
Elevation

MAP FINDINGS

Site

Database(s)

EDR ID Number
EPA ID Number

WEST FUEL SITE (Continued)

1007062657

Quality Programs.

[Click this hyperlink](#) while viewing on your computer to access additional FINDS: detail in the EDR Site Report.

P91
NE
1/8-1/4
0.200 mi.
1056 ft.

WEST FUEL SITE
4455 35TH AVE SW
SEATTLE, WA 98126
Site 2 of 7 in cluster P

VCP S124436670
N/A

Relative:
Lower

VCP:

Actual:
213 ft.

Name: WEST FUEL SITE
Address: 4455 35TH AVE SW
City,State,Zip: SEATTLE, WA 98126
edr_fstat: WA
edr_fzip: 98126
edr_fcnty: KING
edr_zip: Not reported
Facility ID: 94468422
VCP Status: NFA
Past VCP: Not reported
Current VCP: Not reported
NFA Type: SEATTLE, WA 98126
Date NFA: SEATTLE, WA 98126
Rank: SEATTLE, WA 98126
Cleanup Siteid: 3621
Contaminant Name: Metals Priority Pollutants
Soil: Confirmed Above Cleanup Levels

Name: WEST FUEL SITE
Address: 4455 35TH AVE SW
City,State,Zip: SEATTLE, WA 98126
edr_fstat: WA
edr_fzip: 98126
edr_fcnty: KING
edr_zip: Not reported
Facility ID: 94468422
VCP Status: NFA
Past VCP: Not reported
Current VCP: Not reported
NFA Type: SEATTLE, WA 98126
Date NFA: SEATTLE, WA 98126
Rank: SEATTLE, WA 98126
Cleanup Siteid: 3621
Contaminant Name: Petroleum Products-Unspecified
Soil: Confirmed Above Cleanup Levels

Map ID
Direction
Distance
Elevation

MAP FINDINGS

Site

Database(s)

EDR ID Number
EPA ID Number

P92
NE
1/8-1/4
0.200 mi.
1056 ft.

H B ENTERPRISES II LLC
4455 35TH AVE SW
SEATTLE, WA 98126
Site 3 of 7 in cluster P

UST **U003026342**
N/A

Relative:
Lower
Actual:
213 ft.

UST:
Name: H B ENTERPRISES II LLC
Address: 4455 35TH AVE SW
City: SEATTLE
Zip: 98126
Facility ID: 94468422
Site Id: 259
Decimal Latitude: 47.563242813
Decimal Longitude: -122.37655812

Tank Name: 1
Tag Number: A8033
Tank Status: Removed
Tank Status Date: 8/6/1996
Tank Install Date: 8/1/1970
Tank Closure Date: Not reported
Capacity Range: 5,000 to 9,999 Gallons
Tank Permit Expiration Date: Not reported
Tank Upgrade Date: 12/21/1993
Tank Spill Prevention: Spill Bucket/Spill Box
Tank Overfill Prevention: Automatic Shutoff (fill pipe)
Tank Material: Steel
Tank Construction: Single Wall Tank
Tank Tightness Test: Not reported
Tank Corrosion Protection: Sacrificial Anode and Interior Lining
Tank Manifold: Not reported
Tank Release Detection: Statistical Inventory Reconciliation
Tank SFC Type: Not reported
Pipe Material: Coated Steel
Pipe Construction: Single Wall Pipe
Pipe Primary Release Detection: Safe Suction (No Leak Detection)
Pipe Second Release Detection: Not reported
Pipe Corrosion Protection: Sacrificial Anode
Pipe Pumping System: Non-Safe Suction
Responsible Unit: Northwest
Dispencer/Pump SFC Type: Not reported
Region: Northwest
Is Active: False
Actual Capacity: 20000
Pipe Install Date: Not reported
Turbine Sump Construction: Not reported
Compartment Number: 1
Stored Substance: Diesel
Used Substance: Heating Fuel for Resale
Compartment Capacity: 20000

Name: H B ENTERPRISES II LLC
Address: 4455 35TH AVE SW
City: SEATTLE
Zip: 98126

Tank Name: 2
Tag Number: A8033

Map ID
Direction
Distance
Elevation

MAP FINDINGS

Site

Database(s)

EDR ID Number
EPA ID Number

H B ENTERPRISES II LLC (Continued)

U003026342

Tank Status: Removed
Tank Status Date: 8/6/1996
Tank Install Date: 8/1/1970
Tank Closure Date: Not reported
Capacity Range: 5,000 to 9,999 Gallons
Tank Permit Expiration Date: Not reported
Tank Upgrade Date: 12/21/1993
Tank Spill Prevention: Spill Bucket/Spill Box
Tank Overfill Prevention: Automatic Shutoff (fill pipe)
Tank Material: Steel
Tank Construction: Single Wall Tank
Tank Tightness Test: Not reported
Tank Corrosion Protection: Sacrificial Anode and Interior Lining
Tank Manifold: Not reported
Tank Release Detection: Statistical Inventory Reconciliation
Tank SFC Type: Not reported
Pipe Material: Coated Steel
Pipe Construction: Single Wall Pipe
Pipe Primary Release Detection: Safe Suction (No Leak Detection)
Pipe Second Release Detection: Not reported
Pipe Corrosion Protection: Sacrificial Anode
Pipe Pumping System: Not reported
Responsible Unit: Northwest
Dispencer/Pump SFC Type: Not reported
Region: Northwest
Is Active: False
Actual Capacity: 10000
Pipe Install Date: Not reported
Turbine Sump Construction: Not reported
Compartment Number: 1
Stored Substance: Diesel
Used Substance: Heating Fuel for Resale
Compartment Capacity: 10000

Name: H B ENTERPRISES II LLC
Address: 4455 35TH AVE SW
City: SEATTLE
Zip: 98126

Tank Name: 3
Tag Number: A8033
Tank Status: Removed
Tank Status Date: 7/19/2004
Tank Install Date: 5/10/1980
Tank Closure Date: 10/6/2004
Capacity Range: 2,001 to 4,999 Gallons
Tank Permit Expiration Date: Not reported
Tank Upgrade Date: Not reported
Tank Spill Prevention: Not reported
Tank Overfill Prevention: Not reported
Tank Material: Other
Tank Construction: Not reported
Tank Tightness Test: Not reported
Tank Corrosion Protection: Not reported
Tank Manifold: Not reported
Tank Release Detection: Weekly Manual Gauging
Tank SFC Type: Not reported

Map ID
Direction
Distance
Elevation

MAP FINDINGS

Site

Database(s)

EDR ID Number
EPA ID Number

H B ENTERPRISES II LLC (Continued)

U003026342

Pipe Material: Coated Steel
Pipe Construction: Single Wall Pipe
Pipe Primary Release Detection: Safe Suction (No Leak Detection)
Pipe Second Release Detection: Not reported
Pipe Corrosion Protection: None
Pipe Pumping System: Not reported
Responsible Unit: Northwest
Dispenser/Pump SFC Type: Not reported
Region: Northwest
Is Active: False
Actual Capacity: 300
Pipe Install Date: Not reported
Turbine Sump Construction: Not reported
Compartment Number: 1
Stored Substance: Diesel
Used Substance: Motor Fuel for Vehicles
Compartment Capacity: 300

Name: H B ENTERPRISES II LLC
Address: 4455 35TH AVE SW
City: SEATTLE
Zip: 98126

Tank Name: 4
Tag Number: A8033
Tank Status: Removed
Tank Status Date: 7/19/2004
Tank Install Date: Not reported
Tank Closure Date: 7/19/2004
Capacity Range: 5,000 to 9,999 Gallons
Tank Permit Expiration Date: Not reported
Tank Upgrade Date: Not reported
Tank Spill Prevention: Not reported
Tank Overfill Prevention: Not reported
Tank Material: Not reported
Tank Construction: Not reported
Tank Tightness Test: Not reported
Tank Corrosion Protection: Not reported
Tank Manifold: Not reported
Tank Release Detection: Not reported
Tank SFC Type: Not reported
Pipe Material: Not reported
Pipe Construction: Not reported
Pipe Primary Release Detection: Not reported
Pipe Second Release Detection: Not reported
Pipe Corrosion Protection: Not reported
Pipe Pumping System: Not reported
Responsible Unit: Northwest
Dispenser/Pump SFC Type: Not reported
Region: Northwest
Is Active: False
Actual Capacity: 5000
Pipe Install Date: Not reported
Turbine Sump Construction: Not reported
Compartment Number: 1
Stored Substance: Unleaded Gasoline
Used Substance: Motor Fuel for Vehicles

Map ID
Direction
Distance
Elevation

MAP FINDINGS

Site

Database(s)

EDR ID Number
EPA ID Number

H B ENTERPRISES II LLC (Continued)

U003026342

Compart Capacity: 5000

P93
ENE
1/8-1/4
0.204 mi.
1077 ft.
Relative:
Lower
Actual:
205 ft.

WEST SEATTLE GOLF COURSE 92
4470 35TH AVE SW
SEATTLE, WA 98126
Site 4 of 7 in cluster P

LUST **U000922428**
UST **N/A**
ICR
ALLSITES
CSCSL NFA
SPILLS

LUST:

Name: WEST SEATTLE GOLF COURSE 92
Address: 4470 35TH AVE SW
City,State,Zip: SEATTLE, WA 98126
Facility ID: 4436544
Lust Status Type: LUST - NFA
Cleanup Site ID: 7579
Cleanup Unit Type: Not reported
Process Type: Not reported
Cleanup Unit Name: Not reported
Response Section: Northwest
Release Date: 02/26/1999
Lust Date: 10/03/2011
Region: Northwest
Lust ID: 5297
UST ID: 7939
Contaminant Name: Petroleum-Other
Ground Water: Suspected
Surface Water: Not reported
Soil: Suspected
Sediment: Not reported
Air: Not reported
Bedrock: Not reported
Lat/Long: 47.562230 / -122.37602

Name: WEST SEATTLE GOLF COURSE 92
Address: 4470 35TH AVE SW
City,State,Zip: SEATTLE, WA 98126
Facility ID: 4436544
Lust Status Type: LUST - NFA
Cleanup Site ID: 7579
Cleanup Unit Type: Not reported
Process Type: Not reported
Cleanup Unit Name: Not reported
Response Section: Northwest
Release Date: 02/26/1999
Lust Date: 10/03/2011
Region: Northwest
Lust ID: 5297
UST ID: 7939
Contaminant Name: Petroleum-Diesel
Ground Water: Suspected
Surface Water: Not reported
Soil: Remediated-Below
Sediment: Not reported
Air: Not reported
Bedrock: Not reported
Lat/Long: 47.562230 / -122.37602

Map ID
Direction
Distance
Elevation

MAP FINDINGS

Site

Database(s)

EDR ID Number
EPA ID Number

WEST SEATTLE GOLF COURSE 92 (Continued)

U000922428

Name: WEST SEATTLE GOLF COURSE 92
Address: 4470 35TH AVE SW
City,State,Zip: SEATTLE, WA 98126
Facility ID: 4436544
Lust Status Type: LUST - NFA
Cleanup Site ID: 7579
Cleanup Unit Type: Not reported
Process Type: Not reported
Cleanup Unit Name: Not reported
Response Section: Northwest
Release Date: 02/26/1999
Lust Date: 10/03/2011
Region: Northwest
Lust ID: 5297
UST ID: 7939
Contaminant Name: Petroleum-Gasoline
Ground Water: Suspected
Surface Water: Not reported
Soil: Remediated-Below
Sediment: Not reported
Air: Not reported
Bedrock: Not reported
Lat/Long: 47.562230 / -122.37602

Name: WEST SEATTLE GOLF COURSE 92
Address: 4470 35TH AVE SW
City,State,Zip: SEATTLE, WA 98126
Facility ID: 4436544
Lust Status Type: LUST - NFA
Cleanup Site ID: 7579
Cleanup Unit Type: Not reported
Process Type: Not reported
Cleanup Unit Name: Not reported
Response Section: Northwest
Release Date: 02/26/1999
Lust Date: 10/03/2011
Region: Northwest
Lust ID: 5297
UST ID: 7939
Contaminant Name: Benzene
Ground Water: Suspected
Surface Water: Not reported
Soil: Suspected
Sediment: Not reported
Air: Not reported
Bedrock: Not reported
Lat/Long: 47.562230 / -122.37602

UST:

Name: WEST SEATTLE GOLF COURSE 92
Address: 4470 35TH AVE SW
City: SEATTLE
Zip: 98126
Facility ID: 4436544
Site Id: 7939
Decimal Latitude: 47.56223
Decimal Longitude: -122.37602

Map ID
Direction
Distance
Elevation

MAP FINDINGS

Site

Database(s)

EDR ID Number
EPA ID Number

WEST SEATTLE GOLF COURSE 92 (Continued)

U000922428

Tank Name: Not reported
Tag Number: Not reported
Tank Status: Removed
Tank Status Date: 8/6/1996
Tank Install Date: 6/1/1980
Tank Closure Date: Not reported
Capacity Range: 111 TO 1,100 Gallons
Tank Permit Expiration Date: Not reported
Tank Upgrade Date: Not reported
Tank Spill Prevention: Other
Tank Overfill Prevention: Other
Tank Material: Dielectric Coated Steel
Tank Construction: Double Wall Tank
Tank Tightness Test: Other
Tank Corrosion Protection: Other
Tank Manifold: Not reported
Tank Release Detection: Manual Inventory Control (daily)
Tank SFC Type: Not reported
Pipe Material: Not reported
Pipe Construction: Single Wall Pipe
Pipe Primary Release Detection: Safe Suction (No Leak Detection)
Pipe Second Release Detection: Not reported
Pipe Corrosion Protection: Other
Pipe Pumping System: Not reported
Responsible Unit: Northwest
Dispenser/Pump SFC Type: Not reported
Region: Northwest
Is Active: False
Actual Capacity: Not reported
Pipe Install Date: Not reported
Turbine Sump Construction: Not reported
Compartment Number: 1
Stored Substance: Diesel
Used Substance: Motor Fuel for Vehicles
Compartment Capacity: Not reported

Name: WEST SEATTLE GOLF COURSE 92
Address: 4470 35TH AVE SW
City: SEATTLE
Zip: 98126

Tank Name: Not reported
Tag Number: Not reported
Tank Status: Removed
Tank Status Date: 8/6/1996
Tank Install Date: 6/1/1980
Tank Closure Date: Not reported
Capacity Range: 111 TO 1,100 Gallons
Tank Permit Expiration Date: Not reported
Tank Upgrade Date: Not reported
Tank Spill Prevention: Other
Tank Overfill Prevention: Other
Tank Material: Not reported
Tank Construction: Single Wall Tank
Tank Tightness Test: Other
Tank Corrosion Protection: Other
Tank Manifold: Not reported

Map ID
Direction
Distance
Elevation

MAP FINDINGS

Site

Database(s)

EDR ID Number
EPA ID Number

WEST SEATTLE GOLF COURSE 92 (Continued)

U000922428

Tank Release Detection: Manual Inventory Control (daily)
Tank SFC Type: Not reported
Pipe Material: Not reported
Pipe Construction: Single Wall Pipe
Pipe Primary Release Detection: Safe Suction (No Leak Detection)
Pipe Second Release Detection: Not reported
Pipe Corrosion Protection: Other
Pipe Pumping System: Not reported
Responsible Unit: Northwest
Dispenser/Pump SFC Type: Not reported
Region: Northwest
Is Active: False
Actual Capacity: Not reported
Pipe Install Date: Not reported
Turbine Sump Construction: Not reported
Compart Number: 1
Stored Substance: Leaded Gasoline
Used Substance: Motor Fuel for Vehicles
Compart Capacity: Not reported

ICR:

Date Ecology Received Report: 02/26/99
Contaminants Found at Site: Petroleum products
Media Contaminated: Soil

ALLSITES:

Name: WEST SEATTLE GOLF COURSE 92
Facility Id: 4436544

Interaction: 14711
Interaction 1: I
Interaction 2: LUST
Ecology Program: TOXICS
Program Data: ISIS
Facility Alt.: Not reported
Program ID: 7939
Date Interaction: 1999-02-26 00:00:00
Date Interaction 3: LUST Facility
Latitude: 47.562224389000001
Longitude: -122.37600510999999

Interaction: 14710
Interaction 1: A
Interaction 2: UST
Ecology Program: TOXICS
Program Data: UST
Facility Alt.: Not reported
Program ID: 7939
Date Interaction: 1980-06-01 00:00:00
Date Interaction 3: Underground Storage Tank
Latitude: 47.562224389000001
Longitude: -122.37600510999999

Interaction: 115645
Interaction 1: A

Map ID
Direction
Distance
Elevation

MAP FINDINGS

Site

Database(s)

EDR ID Number
EPA ID Number

WEST SEATTLE GOLF COURSE 92 (Continued)

U000922428

Interaction 2: RSVP
Ecology Program: HAZWASTE
Program Data: RSVP
Facility Alt.: West Seattle Sportsman Club
Program ID: Not reported
Date Interaction: 2015-08-06 00:00:00
Date Interaction 3: Revised Site Visit Progra
Latitude: 47.562224389000001
Longitude: -122.37600510999999

Interaction: 138106
Interaction 1: I
Interaction 2: HWG
Ecology Program: HAZWASTE
Program Data: TURBOWASTE
Facility Alt.: WEST SEATTLE GOLF COURSE 92
Program ID: WAH000057465
Date Interaction: 2020-02-13 00:00:00
Date Interaction 3: Hazardous Waste Generator
Latitude: 47.562224389000001
Longitude: -122.37600510999999

CSCSL NFA:

Name: WEST SEATTLE GOLF COURSE 92
Address: 4470 35TH AVE SW
City,State,Zip: SEATTLE, WA 98126
Facility/Site Id: 4436544
CS Id: 7579
NFA Date: 10/03/2011
Alternate Site Names: Not reported
NFA Reason: Initial Investigation
Site Status: NFA
Region: Northwest
Contaminant Name: Benzene
Ground Water: Suspected
Surface Water: Not reported
Soil: Suspected
Sediment: Not reported
Air: Not reported
Bedrock: Not reported
Latitude: 47.56223
Longitude: -122.37602

Name: WEST SEATTLE GOLF COURSE 92
Address: 4470 35TH AVE SW
City,State,Zip: SEATTLE, WA 98126
Facility/Site Id: 4436544
CS Id: 7579
NFA Date: 10/03/2011
Alternate Site Names: Not reported
NFA Reason: Initial Investigation
Site Status: NFA
Region: Northwest
Contaminant Name: Petroleum-Diesel
Ground Water: Suspected

Map ID
Direction
Distance
Elevation

MAP FINDINGS

Site

Database(s)

EDR ID Number
EPA ID Number

WEST SEATTLE GOLF COURSE 92 (Continued)

U000922428

Surface Water: Not reported
Soil: Remediated-Below
Sediment: Not reported
Air: Not reported
Bedrock: Not reported
Latitude: 47.56223
Longitude: -122.37602

Name: WEST SEATTLE GOLF COURSE 92
Address: 4470 35TH AVE SW
City,State,Zip: SEATTLE, WA 98126
Facility/Site Id: 4436544
CS Id: 7579
NFA Date: 10/03/2011
Alternate Site Names: Not reported
NFA Reason: Initial Investigation
Site Status: NFA
Region: Northwest
Contaminant Name: Petroleum-Gasoline
Ground Water: Suspected
Surface Water: Not reported
Soil: Remediated-Below
Sediment: Not reported
Air: Not reported
Bedrock: Not reported
Latitude: 47.56223
Longitude: -122.37602

Name: WEST SEATTLE GOLF COURSE 92
Address: 4470 35TH AVE SW
City,State,Zip: SEATTLE, WA 98126
Facility/Site Id: 4436544
CS Id: 7579
NFA Date: 10/03/2011
Alternate Site Names: Not reported
NFA Reason: Initial Investigation
Site Status: NFA
Region: Northwest
Contaminant Name: Petroleum-Other
Ground Water: Suspected
Surface Water: Not reported
Soil: Suspected
Sediment: Not reported
Air: Not reported
Bedrock: Not reported
Latitude: 47.56223
Longitude: -122.37602

SPILLS:

Name: WEST SEATTLE GOLF COURSE
Address: 4470 35TH AVE SW
City,State,Zip: SEATTLE, WA 98126
Facility ID: 109704
Medium: Catch Basin - Wet
Material Desc: GASOLINE
Material Qty: 250
Material Units: Gals

Map ID
Direction
Distance
Elevation

MAP FINDINGS

Site

Database(s)

EDR ID Number
EPA ID Number

WEST SEATTLE GOLF COURSE 92 (Continued)

U000922428

Incident Date: 01/17/2020
Incident Category Type: Oil Spill
Incident Category: Oil Spill
Latitude: 47.56328
Longitude: -122.37245
Source Type: Facility
Source: Aboveground Storage Tank
Vessel Facility Name2: Not reported
Recovered Quantity: 70
Resp Party Contact: Unknown thief or thieves.
Cause: West Seattle Golf Course (AST) Gasoline Spill
Cause Type: SABOTAGE/SUSPECTED ILLEGAL ACTIVITY
Resp Party Name: Not reported
Medium Type: Fresh water
Contributing Factors: Not reported

Name: WEST SEATTLE GOLF COURSE
Address: 4470 35TH AVE SW
City,State,Zip: SEATTLE, WA 98126
Facility ID: 109704
Medium: Catch Basin - Wet
Material Desc: GASOLINE
Material Qty: 1
Material Units: Other
Incident Date: 01/17/2020
Incident Category Type: Oil Spill
Incident Category: Oil Spill
Latitude: 47.56328
Longitude: -122.37245
Source Type: Facility
Source: Aboveground Storage Tank
Vessel Facility Name2: Not reported
Recovered Quantity: Not reported
Resp Party Contact: Unknown thief or thieves.
Cause: West Seattle Golf Course (AST) Gasoline Spill
Cause Type: SABOTAGE/SUSPECTED ILLEGAL ACTIVITY
Resp Party Name: Not reported
Medium Type: Fresh water
Contributing Factors: Not reported

P94
ENE
1/8-1/4
0.204 mi.
1077 ft.

WEST SEATTLE GOLF COURSE
4470 35TH AVE SW
SEATTLE, WA 98126
Site 5 of 7 in cluster P

RCRA NonGen / NLR **1026060336**
WAH000057465

Relative:
Lower
Actual:
205 ft.

RCRA NonGen / NLR:
Date Form Received by Agency: 20210228
Handler Name: WEST SEATTLE GOLF COURSE
Handler Address: 4470 35TH AVE SW
Handler City,State,Zip: SEATTLE, WA 98126
EPA ID: WAH000057465
Contact Name: JEAN LEE
Contact Address: 300 ELLIOTT AVE W
Contact City,State,Zip: SEATTLE, WA 98119
Contact Telephone: 206-256-5951
Contact Fax: Not reported
Contact Email: JEANH.LEE@SEATTLE.GOV

Map ID
 Direction
 Distance
 Elevation

MAP FINDINGS

Site

Database(s)

EDR ID Number
 EPA ID Number

WEST SEATTLE GOLF COURSE (Continued)

1026060336

Contact Title:	Not reported
EPA Region:	10
Land Type:	Municipal
Federal Waste Generator Description:	Not a generator, verified
Non-Notifier:	Not reported
Biennial Report Cycle:	Not reported
Accessibility:	Not reported
Active Site Indicator:	Not reported
State District Owner:	WA
State District:	NWRO
Mailing Address:	100 DEXTER AVE N
Mailing City,State,Zip:	SEATTLE, WA 98109
Owner Name:	SEATTLE PARKS AND RECREATION
Owner Type:	Municipal
Operator Name:	ROCKY THARP
Operator Type:	Municipal
Short-Term Generator Activity:	No
Importer Activity:	No
Mixed Waste Generator:	No
Transporter Activity:	No
Transfer Facility Activity:	No
Recycler Activity with Storage:	No
Small Quantity On-Site Burner Exemption:	No
Smelting Melting and Refining Furnace Exemption:	No
Underground Injection Control:	No
Off-Site Waste Receipt:	No
Universal Waste Indicator:	No
Universal Waste Destination Facility:	No
Federal Universal Waste:	No
Active Site Fed-Reg Treatment Storage and Disposal Facility:	Not reported
Active Site Converter Treatment storage and Disposal Facility:	Not reported
Active Site State-Reg Treatment Storage and Disposal Facility:	Not reported
Active Site State-Reg Handler:	---
Federal Facility Indicator:	Not reported
Hazardous Secondary Material Indicator:	N
Sub-Part K Indicator:	Not reported
Commercial TSD Indicator:	No
Treatment Storage and Disposal Type:	Not reported
2018 GPRA Permit Baseline:	Not on the Baseline
2018 GPRA Renewals Baseline:	Not on the Baseline
Permit Renewals Workload Universe:	Not reported
Permit Workload Universe:	Not reported
Permit Progress Universe:	Not reported
Post-Closure Workload Universe:	Not reported
Closure Workload Universe:	Not reported
202 GPRA Corrective Action Baseline:	No
Corrective Action Workload Universe:	No
Subject to Corrective Action Universe:	No
Non-TSDs Where RCRA CA has Been Imposed Universe:	No
TSDs Potentially Subject to CA Under 3004 (u)/(v) Universe:	No
TSDs Only Subject to CA under Discretionary Auth Universe:	No
Corrective Action Priority Ranking:	No NCAPS ranking
Environmental Control Indicator:	No
Institutional Control Indicator:	No
Human Exposure Controls Indicator:	N/A
Groundwater Controls Indicator:	N/A
Operating TSDF Universe:	Not reported

Map ID
Direction
Distance
Elevation

MAP FINDINGS

Site

Database(s)

EDR ID Number
EPA ID Number

WEST SEATTLE GOLF COURSE (Continued)

1026060336

Full Enforcement Universe:	Not reported
Significant Non-Complier Universe:	No
Unaddressed Significant Non-Complier Universe:	No
Addressed Significant Non-Complier Universe:	No
Significant Non-Complier With a Compliance Schedule Universe:	No
Financial Assurance Required:	Not reported
Handler Date of Last Change:	20210422
Recognized Trader-Importer:	No
Recognized Trader-Exporter:	No
Importer of Spent Lead Acid Batteries:	No
Exporter of Spent Lead Acid Batteries:	No
Recycler Activity Without Storage:	No
Manifest Broker:	No
Sub-Part P Indicator:	No

Hazardous Waste Summary:

Waste Code:	D001
Waste Description:	IGNITABLE WASTE

Waste Code:	D018
Waste Description:	BENZENE

Handler - Owner Operator:

Owner/Operator Indicator:	Owner
Owner/Operator Name:	SEATTLE PARKS AND RECREATION
Legal Status:	Municipal
Date Became Current:	19350101
Date Ended Current:	Not reported
Owner/Operator Address:	100 DEXTER AVE N
Owner/Operator City,State,Zip:	SEATTLE, WA 98109
Owner/Operator Telephone:	206-256-5951
Owner/Operator Telephone Ext:	Not reported
Owner/Operator Fax:	Not reported
Owner/Operator Email:	Not reported

Owner/Operator Indicator:	Operator
Owner/Operator Name:	ROCKY THARP
Legal Status:	Municipal
Date Became Current:	Not reported
Date Ended Current:	Not reported
Owner/Operator Address:	4470 35TH AVE SW
Owner/Operator City,State,Zip:	SEATTLE, WA 98126
Owner/Operator Telephone:	206-684-7425
Owner/Operator Telephone Ext:	Not reported
Owner/Operator Fax:	Not reported
Owner/Operator Email:	Not reported

Owner/Operator Indicator:	Owner
Owner/Operator Name:	SEATTLE PARKS AND RECREATION
Legal Status:	Municipal
Date Became Current:	19350101
Date Ended Current:	Not reported
Owner/Operator Address:	100 DEXTER AVE N
Owner/Operator City,State,Zip:	SEATTLE, WA 98109
Owner/Operator Telephone:	206-256-5951

Map ID
Direction
Distance
Elevation

MAP FINDINGS

Site

Database(s)

EDR ID Number
EPA ID Number

WEST SEATTLE GOLF COURSE (Continued)

1026060336

Owner/Operator Telephone Ext:	Not reported
Owner/Operator Fax:	Not reported
Owner/Operator Email:	Not reported
Owner/Operator Indicator:	Owner
Owner/Operator Name:	SEATTLE PARKS AND RECREATION
Legal Status:	Municipal
Date Became Current:	19350101
Date Ended Current:	Not reported
Owner/Operator Address:	100 DEXTER AVE N
Owner/Operator City,State,Zip:	SEATTLE, WA 98109
Owner/Operator Telephone:	206-256-5951
Owner/Operator Telephone Ext:	Not reported
Owner/Operator Fax:	Not reported
Owner/Operator Email:	Not reported
Owner/Operator Indicator:	Operator
Owner/Operator Name:	ROCKY THARP
Legal Status:	Municipal
Date Became Current:	Not reported
Date Ended Current:	Not reported
Owner/Operator Address:	4470 35TH AVE SW
Owner/Operator City,State,Zip:	SEATTLE, WA 98126
Owner/Operator Telephone:	206-684-7425
Owner/Operator Telephone Ext:	Not reported
Owner/Operator Fax:	Not reported
Owner/Operator Email:	Not reported
Owner/Operator Indicator:	Operator
Owner/Operator Name:	ROCKY THARP
Legal Status:	Municipal
Date Became Current:	Not reported
Date Ended Current:	Not reported
Owner/Operator Address:	4470 35TH AVE SW
Owner/Operator City,State,Zip:	SEATTLE, WA 98126
Owner/Operator Telephone:	206-684-7425
Owner/Operator Telephone Ext:	Not reported
Owner/Operator Fax:	Not reported
Owner/Operator Email:	Not reported
Owner/Operator Indicator:	Owner
Owner/Operator Name:	SEATTLE PARKS AND RECREATION
Legal Status:	Municipal
Date Became Current:	19350101
Date Ended Current:	Not reported
Owner/Operator Address:	100 DEXTER AVE N
Owner/Operator City,State,Zip:	SEATTLE, WA 98109
Owner/Operator Telephone:	206-256-5951
Owner/Operator Telephone Ext:	Not reported
Owner/Operator Fax:	Not reported
Owner/Operator Email:	Not reported
Owner/Operator Indicator:	Owner
Owner/Operator Name:	SEATTLE PARKS AND RECREATION
Legal Status:	Municipal
Date Became Current:	19350101
Date Ended Current:	Not reported

Map ID
Direction
Distance
Elevation

MAP FINDINGS

Site

Database(s)

EDR ID Number
EPA ID Number

WEST SEATTLE GOLF COURSE (Continued)

1026060336

Owner/Operator Address: 100 DEXTER AVE N
Owner/Operator City,State,Zip: SEATTLE, WA 98109
Owner/Operator Telephone: 206-256-5951
Owner/Operator Telephone Ext: Not reported
Owner/Operator Fax: Not reported
Owner/Operator Email: Not reported

Owner/Operator Indicator: Owner
Owner/Operator Name: SEATTLE PARKS AND RECREATION
Legal Status: Municipal
Date Became Current: 19350101
Date Ended Current: Not reported
Owner/Operator Address: 100 DEXTER AVE N
Owner/Operator City,State,Zip: SEATTLE, WA 98109
Owner/Operator Telephone: 206-256-5951
Owner/Operator Telephone Ext: Not reported
Owner/Operator Fax: Not reported
Owner/Operator Email: Not reported

Historic Generators:

Receive Date: 20210228
Handler Name: WEST SEATTLE GOLF COURSE
Federal Waste Generator Description: Not a generator, verified
State District Owner: WA
Large Quantity Handler of Universal Waste: No
Recognized Trader Importer: No
Recognized Trader Exporter: No
Spent Lead Acid Battery Importer: No
Spent Lead Acid Battery Exporter: No
Current Record: Yes
Non Storage Recycler Activity: No
Electronic Manifest Broker: No

Receive Date: 20200213
Handler Name: WEST SEATTLE GOLF COURSE
Federal Waste Generator Description: Large Quantity Generator
State District Owner: WA
Large Quantity Handler of Universal Waste: No
Recognized Trader Importer: No
Recognized Trader Exporter: No
Spent Lead Acid Battery Importer: No
Spent Lead Acid Battery Exporter: No
Current Record: No
Non Storage Recycler Activity: Not reported
Electronic Manifest Broker: Not reported

Receive Date: 20210227
Handler Name: WEST SEATTLE GOLF COURSE
Federal Waste Generator Description: Small Quantity Generator
State District Owner: WA
Large Quantity Handler of Universal Waste: No
Recognized Trader Importer: No
Recognized Trader Exporter: No
Spent Lead Acid Battery Importer: No
Spent Lead Acid Battery Exporter: No
Current Record: No
Non Storage Recycler Activity: No

Map ID
Direction
Distance
Elevation

MAP FINDINGS

Site

Database(s)

EDR ID Number
EPA ID Number

WEST SEATTLE GOLF COURSE (Continued)

1026060336

Electronic Manifest Broker: No

List of NAICS Codes and Descriptions:

NAICS Code: 713910
NAICS Description: GOLF COURSES AND COUNTRY CLUBS

Facility Has Received Notices of Violation:

Found Violation: No
Agency Which Determined Violation: Not reported
Violation Short Description: Not reported
Date Violation was Determined: Not reported
Actual Return to Compliance Date: Not reported
Return to Compliance Qualifier: Not reported
Violation Responsible Agency: Not reported
Scheduled Compliance Date: Not reported
Enforcement Identifier: Not reported
Date of Enforcement Action: Not reported
Enforcement Responsible Agency: Not reported
Enforcement Docket Number: Not reported
Enforcement Attorney: Not reported
Corrective Action Component: Not reported
Appeal Initiated Date: Not reported
Appeal Resolution Date: Not reported
Disposition Status Date: Not reported
Disposition Status: Not reported
Disposition Status Description: Not reported
Consent/Final Order Sequence Number: Not reported
Consent/Final Order Respondent Name: Not reported
Consent/Final Order Lead Agency: Not reported
Enforcement Type: Not reported
Enforcement Responsible Person: Not reported
Enforcement Responsible Sub-Organization: Not reported
SEP Sequence Number: Not reported
SEP Expenditure Amount: Not reported
SEP Scheduled Completion Date: Not reported
SEP Actual Date: Not reported
SEP Defaulted Date: Not reported
SEP Type: Not reported
SEP Type Description: Not reported
Proposed Amount: Not reported
Final Monetary Amount: Not reported
Paid Amount: Not reported
Final Count: Not reported
Final Amount: Not reported

Evaluation Action Summary:

Evaluation Date: 20201204
Evaluation Responsible Agency: State
Found Violation: No
Evaluation Type Description: NON-FINANCIAL RECORD REVIEW
Evaluation Responsible Person Identifier: WALOK
Evaluation Responsible Sub-Organization: NW
Actual Return to Compliance Date: Not reported
Scheduled Compliance Date: Not reported
Date of Request: Not reported
Date Response Received: Not reported

Map ID
Direction
Distance
Elevation

MAP FINDINGS

Site

Database(s)

EDR ID Number
EPA ID Number

WEST SEATTLE GOLF COURSE (Continued)

1026060336

Request Agency: Not reported
Former Citation: Not reported

O95
West
1/8-1/4
0.209 mi.
1101 ft.

QFC PHARMACY #883
4550 42ND AVE SW
SEATTLE, WA 98116
Site 3 of 3 in cluster O

SWRCY S123795592
N/A

Relative:
Higher

Actual:
334 ft.

SWRCY:
Name: QFC PHARMACY #883
Address: 4550 42ND AVE SW
City,State,Zip: SEATTLE, WA 98116
Phone: 206-923-6391
Website: <https://kingcountysecuremedicinereturn.org/seattle/>
Material Accepted: Medications
Type: Residential
Service Type: Dropoff
Hours: Call for hours
Comments: Safely dispose of the medicines you no longer need
Material Category: Household Hazardous Waste
Organization ID: 1625
Organization Name: King County Secure Medicine Return
Organization Contact: No Longer Tracked
Organization Email: No Longer Tracked
E-Cycle: No
Light Recycle: No

96
NW
1/8-1/4
0.216 mi.
1142 ft.

RESIDENCE
4426 41ST AVE. SW
SEATTLE, WA 98116

ICR S104487323
N/A

Relative:
Higher

Actual:
319 ft.

ICR:
Date Ecology Received Report: 09/26/94
Contaminants Found at Site: Petroleum products
Media Contaminated: Soil
Waste Management: Heating fuel tank
Region: North Western
Type of Report Ecology Received: Final cleanup report
Site Register Issue: 93-37
County Code: 17
Contact: Not reported
Report Title: Not reported

MAP FINDINGS

Map ID
 Direction
 Distance
 Elevation

Site

Database(s)

EDR ID Number
 EPA ID Number

Q97
WSW
1/8-1/4
0.218 mi.
1152 ft.

RITE AID 6916 DBA BARTELLS 016
4706 42ND AVE SW
SEATTLE, WA 98116
Site 1 of 4 in cluster Q

RCRA-VSQQ 1001234218
ALLSITES WAH000006346
FINDS
ECHO

Relative:
Higher
Actual:
319 ft.

RCRA-VSQQ:
 Date Form Received by Agency: 20210119
 Handler Name: RITE AID 6916 DBA BARTELLS 016
 Handler Address: 4706 42ND AVE SW
 Handler City,State,Zip: SEATTLE, WA 98116
 EPA ID: WAH000006346
 Contact Name: JOSEPH CHEST
 Contact Address: PO BOX 3165
 Contact City,State,Zip: HARRISBURG, PA 17105
 Contact Telephone: 717-975-8643
 Contact Fax: Not reported
 Contact Email: EHS@RITEAID.COM
 Contact Title: MANAGE, ENVIRONMENTAL HEALTH SERVICES
 EPA Region: 10
 Land Type: Private
 Federal Waste Generator Description: Conditionally Exempt Small Quantity Generator
 Non-Notifier: Not reported
 Biennial Report Cycle: Not reported
 Accessibility: Not reported
 Active Site Indicator: Handler Activities
 State District Owner: WA
 State District: NWRO
 Mailing Address: PO BOX 3165
 Mailing City,State,Zip: HARRISBURG, PA 17105
 Owner Name: THE BARTELL DRUG COMPANY
 Owner Type: Private
 Operator Name: RITE AID CORP
 Operator Type: Private
 Short-Term Generator Activity: No
 Importer Activity: No
 Mixed Waste Generator: No
 Transporter Activity: No
 Transfer Facility Activity: No
 Recycler Activity with Storage: No
 Small Quantity On-Site Burner Exemption: No
 Smelting Melting and Refining Furnace Exemption: No
 Underground Injection Control: No
 Off-Site Waste Receipt: No
 Universal Waste Indicator: No
 Universal Waste Destination Facility: No
 Federal Universal Waste: No
 Active Site Fed-Reg Treatment Storage and Disposal Facility: Not reported
 Active Site Converter Treatment storage and Disposal Facility: Not reported
 Active Site State-Reg Treatment Storage and Disposal Facility: Not reported
 Active Site State-Reg Handler: ---
 Federal Facility Indicator: Not reported
 Hazardous Secondary Material Indicator: N
 Sub-Part K Indicator: Not reported
 Commercial TSD Indicator: No
 Treatment Storage and Disposal Type: Not reported
 2018 GPRA Permit Baseline: Not on the Baseline
 2018 GPRA Renewals Baseline: Not on the Baseline
 Permit Renewals Workload Universe: Not reported

Map ID
 Direction
 Distance
 Elevation

MAP FINDINGS

Site

Database(s)

EDR ID Number
 EPA ID Number

RITE AID 6916 DBA BARTELLS 016 (Continued)

1001234218

Permit Workload Universe:	Not reported
Permit Progress Universe:	Not reported
Post-Closure Workload Universe:	Not reported
Closure Workload Universe:	Not reported
202 GPRA Corrective Action Baseline:	No
Corrective Action Workload Universe:	No
Subject to Corrective Action Universe:	No
Non-TSDFs Where RCRA CA has Been Imposed Universe:	No
TSDFs Potentially Subject to CA Under 3004 (u)/(v) Universe:	No
TSDFs Only Subject to CA under Discretionary Auth Universe:	No
Corrective Action Priority Ranking:	No NCAPS ranking
Environmental Control Indicator:	No
Institutional Control Indicator:	No
Human Exposure Controls Indicator:	N/A
Groundwater Controls Indicator:	N/A
Operating TSDF Universe:	Not reported
Full Enforcement Universe:	Not reported
Significant Non-Complier Universe:	No
Unaddressed Significant Non-Complier Universe:	No
Addressed Significant Non-Complier Universe:	No
Significant Non-Complier With a Compliance Schedule Universe:	No
Financial Assurance Required:	Not reported
Handler Date of Last Change:	20210311
Recognized Trader-Importer:	No
Recognized Trader-Exporter:	No
Importer of Spent Lead Acid Batteries:	No
Exporter of Spent Lead Acid Batteries:	No
Recycler Activity Without Storage:	No
Manifest Broker:	No
Sub-Part P Indicator:	H

Hazardous Waste Summary:

Waste Code:	D001
Waste Description:	IGNITABLE WASTE
Waste Code:	D002
Waste Description:	CORROSIVE WASTE
Waste Code:	D005
Waste Description:	BARIUM
Waste Code:	D007
Waste Description:	CHROMIUM
Waste Code:	D010
Waste Description:	SELENIUM
Waste Code:	D011
Waste Description:	SILVER
Waste Code:	D016
Waste Description:	2,4-D (2,4-DICHLOROPHENOXYACETIC ACID)
Waste Code:	D018
Waste Description:	BENZENE

Map ID
 Direction
 Distance
 Elevation

MAP FINDINGS

EDR ID Number
 EPA ID Number

RITE AID 6916 DBA BARTELLS 016 (Continued)

1001234218

Waste Code:	D024
Waste Description:	M-CRESOL
Waste Code:	D026
Waste Description:	CRESOL
Waste Code:	D035
Waste Description:	METHYL ETHYL KETONE
Waste Code:	P001
Waste Description:	2H-1-BENZOPYRAN-2-ONE, 4-HYDROXY-3-(3-OXO-1-PHENYLBUTYL)-, & SALTS, WHEN PRESENT AT CONCENTRATIONS GREATER THAN 0.3% (OR) WARFARIN, & SALTS, WHEN PRESENT AT CONCENTRATIONS GREATER THAN 0.3%
Waste Code:	P042
Waste Description:	1,2-BENZENEDIOL, 4-[1-HYDROXY-2-(METHYLAMINO)ETHYL]-, (R)- (OR) EPINEPHRINE
Waste Code:	U002
Waste Description:	2-PROPANONE (I) (OR) ACETONE (I)
Waste Code:	U035
Waste Description:	BENZENEBUTANOIC ACID, 4-[BIS(2-CHLOROETHYL)AMINO]- (OR) CHLORAMBUCIL
Waste Code:	U058
Waste Description:	2H-1,3,2-OXAZAPHOSPHORIN-2-AMINE, N,N-BIS(2-CHLOROETHYL)TETRAHYDRO-, 2-OXIDE (OR) CYCLOPHOSPHAMIDE
Waste Code:	U112
Waste Description:	ACETIC ACID, ETHYL ESTER (I) (OR) ETHYL ACETATE (I)
Waste Code:	U117
Waste Description:	ETHANE, 1,1'-OXYBIS-(I) (OR) ETHYL ETHER (I)
Waste Code:	U154
Waste Description:	METHANOL (I) (OR) METHYL ALCOHOL (I)
Waste Code:	U240
Waste Description:	2,4-D, SALTS & ESTERS (OR) ACETIC ACID, (2,4-DICHLOROPHENOXY)-, SALTS & ESTERS (OR) DICHLOROPHENOXYACETIC ACID 2,4-D
Waste Code:	U279
Waste Description:	U279

Handler - Owner Operator:

Owner/Operator Indicator:	Owner
Owner/Operator Name:	BARTELLS
Legal Status:	Private
Date Became Current:	19980921
Date Ended Current:	Not reported
Owner/Operator Address:	4727 DENVER AVE S
Owner/Operator City,State,Zip:	SEATTLE, WA 98134
Owner/Operator Telephone:	206-763-2626
Owner/Operator Telephone Ext:	Not reported
Owner/Operator Fax:	Not reported
Owner/Operator Email:	Not reported

Map ID
Direction
Distance
Elevation

MAP FINDINGS

Site

Database(s)

EDR ID Number
EPA ID Number

RITE AID 6916 DBA BARTELLS 016 (Continued)

1001234218

Owner/Operator Indicator:	Operator
Owner/Operator Name:	BARTELLS 16
Legal Status:	Private
Date Became Current:	Not reported
Date Ended Current:	Not reported
Owner/Operator Address:	4706 42ND AVE SW
Owner/Operator City,State,Zip:	SEATTLE, WA 98116
Owner/Operator Telephone:	206-932-8044
Owner/Operator Telephone Ext:	Not reported
Owner/Operator Fax:	Not reported
Owner/Operator Email:	Not reported
Owner/Operator Indicator:	Owner
Owner/Operator Name:	BARTELLS
Legal Status:	Private
Date Became Current:	19980921
Date Ended Current:	Not reported
Owner/Operator Address:	4727 DENVER AVE S
Owner/Operator City,State,Zip:	SEATTLE, WA 98134
Owner/Operator Telephone:	206-763-2626
Owner/Operator Telephone Ext:	Not reported
Owner/Operator Fax:	Not reported
Owner/Operator Email:	Not reported
Owner/Operator Indicator:	Owner
Owner/Operator Name:	BARTELLS
Legal Status:	Private
Date Became Current:	19980921
Date Ended Current:	Not reported
Owner/Operator Address:	4727 DENVER AVE S
Owner/Operator City,State,Zip:	SEATTLE, WA 98134
Owner/Operator Telephone:	206-763-2626
Owner/Operator Telephone Ext:	Not reported
Owner/Operator Fax:	Not reported
Owner/Operator Email:	Not reported
Owner/Operator Indicator:	Owner
Owner/Operator Name:	WASHINGTON MUTUAL SAVINGS BANK
Legal Status:	Private
Date Became Current:	Not reported
Date Ended Current:	Not reported
Owner/Operator Address:	C/OMARTIN SMITH
Owner/Operator City,State,Zip:	SEATTLE, WA 98101
Owner/Operator Telephone:	000-000-0000
Owner/Operator Telephone Ext:	Not reported
Owner/Operator Fax:	Not reported
Owner/Operator Email:	Not reported
Owner/Operator Indicator:	Operator
Owner/Operator Name:	BARTELLS 16
Legal Status:	Private
Date Became Current:	Not reported
Date Ended Current:	Not reported
Owner/Operator Address:	4706 42ND AVE SW
Owner/Operator City,State,Zip:	SEATTLE, WA 98116
Owner/Operator Telephone:	206-932-8044
Owner/Operator Telephone Ext:	Not reported

Map ID
Direction
Distance
Elevation

MAP FINDINGS

Site

Database(s)

EDR ID Number
EPA ID Number

RITE AID 6916 DBA BARTELLS 016 (Continued)

1001234218

Owner/Operator Fax:	Not reported
Owner/Operator Email:	Not reported
Owner/Operator Indicator:	Owner
Owner/Operator Name:	WASHINGTON MUTUAL SAVINGS BANK
Legal Status:	Private
Date Became Current:	Not reported
Date Ended Current:	Not reported
Owner/Operator Address:	C/OMARTIN SMITH
Owner/Operator City,State,Zip:	SEATTLE, WA 98101
Owner/Operator Telephone:	000-000-0000
Owner/Operator Telephone Ext:	Not reported
Owner/Operator Fax:	Not reported
Owner/Operator Email:	Not reported
Owner/Operator Indicator:	Operator
Owner/Operator Name:	BARTELLS 16
Legal Status:	Private
Date Became Current:	Not reported
Date Ended Current:	Not reported
Owner/Operator Address:	4706 42ND AVE SW
Owner/Operator City,State,Zip:	SEATTLE, WA 98116
Owner/Operator Telephone:	206-932-8044
Owner/Operator Telephone Ext:	Not reported
Owner/Operator Fax:	Not reported
Owner/Operator Email:	Not reported
Owner/Operator Indicator:	Operator
Owner/Operator Name:	BARTELLS
Legal Status:	Private
Date Became Current:	Not reported
Date Ended Current:	Not reported
Owner/Operator Address:	4727 DENVER AVE S
Owner/Operator City,State,Zip:	SEATTLE, WA 98134
Owner/Operator Telephone:	206-763-2626
Owner/Operator Telephone Ext:	Not reported
Owner/Operator Fax:	Not reported
Owner/Operator Email:	Not reported
Owner/Operator Indicator:	Operator
Owner/Operator Name:	BARTELLS 16
Legal Status:	Private
Date Became Current:	Not reported
Date Ended Current:	Not reported
Owner/Operator Address:	4706 42ND AVE SW
Owner/Operator City,State,Zip:	SEATTLE, WA 98116
Owner/Operator Telephone:	206-932-8044
Owner/Operator Telephone Ext:	Not reported
Owner/Operator Fax:	Not reported
Owner/Operator Email:	Not reported
Owner/Operator Indicator:	Operator
Owner/Operator Name:	MONTE T
Legal Status:	Private
Date Became Current:	19980921
Date Ended Current:	Not reported
Owner/Operator Address:	4706 42ND AVE SW

Map ID
Direction
Distance
Elevation

MAP FINDINGS

Site

Database(s)

EDR ID Number
EPA ID Number

RITE AID 6916 DBA BARTELLS 016 (Continued)

1001234218

Owner/Operator City,State,Zip:	SEATTLE, WA 98116
Owner/Operator Telephone:	206-932-8044
Owner/Operator Telephone Ext:	Not reported
Owner/Operator Fax:	Not reported
Owner/Operator Email:	Not reported
Owner/Operator Indicator:	Owner
Owner/Operator Name:	WASHINGTON MUTUAL SAVINGS BANK
Legal Status:	Private
Date Became Current:	Not reported
Date Ended Current:	Not reported
Owner/Operator Address:	C/OMARTIN SMITH
Owner/Operator City,State,Zip:	SEATTLE, WA 98101
Owner/Operator Telephone:	000-000-0000
Owner/Operator Telephone Ext:	Not reported
Owner/Operator Fax:	Not reported
Owner/Operator Email:	Not reported
Owner/Operator Indicator:	Operator
Owner/Operator Name:	BARTELLS 16
Legal Status:	Private
Date Became Current:	Not reported
Date Ended Current:	Not reported
Owner/Operator Address:	4706 42ND AVE SW
Owner/Operator City,State,Zip:	SEATTLE, WA 98116
Owner/Operator Telephone:	206-932-8044
Owner/Operator Telephone Ext:	Not reported
Owner/Operator Fax:	Not reported
Owner/Operator Email:	Not reported
Owner/Operator Indicator:	Owner
Owner/Operator Name:	THE BARTELL DRUG COMPANY
Legal Status:	Private
Date Became Current:	20201218
Date Ended Current:	Not reported
Owner/Operator Address:	PO BOX 3165
Owner/Operator City,State,Zip:	HARRISBURG, PA 17105
Owner/Operator Telephone:	717-975-8643
Owner/Operator Telephone Ext:	Not reported
Owner/Operator Fax:	Not reported
Owner/Operator Email:	Not reported
Owner/Operator Indicator:	Owner
Owner/Operator Name:	BARTELLS
Legal Status:	Private
Date Became Current:	19980921
Date Ended Current:	Not reported
Owner/Operator Address:	4727 DENVER AVE S
Owner/Operator City,State,Zip:	SEATTLE, WA 98134
Owner/Operator Telephone:	206-763-2626
Owner/Operator Telephone Ext:	Not reported
Owner/Operator Fax:	Not reported
Owner/Operator Email:	Not reported
Owner/Operator Indicator:	Operator
Owner/Operator Name:	BARTELLS 16
Legal Status:	Private

Map ID
Direction
Distance
Elevation

MAP FINDINGS

Site

Database(s)

EDR ID Number
EPA ID Number

RITE AID 6916 DBA BARTELLS 016 (Continued)

1001234218

Date Became Current:	Not reported
Date Ended Current:	Not reported
Owner/Operator Address:	4706 42ND AVE SW
Owner/Operator City,State,Zip:	SEATTLE, WA 98116
Owner/Operator Telephone:	206-932-8044
Owner/Operator Telephone Ext:	Not reported
Owner/Operator Fax:	Not reported
Owner/Operator Email:	Not reported
Owner/Operator Indicator:	Owner
Owner/Operator Name:	WASHINGTON MUTUAL SAVINGS BANK
Legal Status:	Private
Date Became Current:	Not reported
Date Ended Current:	Not reported
Owner/Operator Address:	C/OMARTIN SMITH
Owner/Operator City,State,Zip:	SEATTLE, WA 98101
Owner/Operator Telephone:	000-000-0000
Owner/Operator Telephone Ext:	Not reported
Owner/Operator Fax:	Not reported
Owner/Operator Email:	Not reported
Owner/Operator Indicator:	Owner
Owner/Operator Name:	BARTELLS
Legal Status:	Private
Date Became Current:	19980921
Date Ended Current:	Not reported
Owner/Operator Address:	4727 DENVER AVE S
Owner/Operator City,State,Zip:	SEATTLE, WA 98134
Owner/Operator Telephone:	206-763-2626
Owner/Operator Telephone Ext:	Not reported
Owner/Operator Fax:	Not reported
Owner/Operator Email:	Not reported
Owner/Operator Indicator:	Owner
Owner/Operator Name:	WASHINGTON MUTUAL SAVINGS BANK
Legal Status:	Private
Date Became Current:	Not reported
Date Ended Current:	Not reported
Owner/Operator Address:	C/OMARTIN SMITH
Owner/Operator City,State,Zip:	SEATTLE, WA 98101
Owner/Operator Telephone:	000-000-0000
Owner/Operator Telephone Ext:	Not reported
Owner/Operator Fax:	Not reported
Owner/Operator Email:	Not reported
Owner/Operator Indicator:	Operator
Owner/Operator Name:	RITE AID CORP
Legal Status:	Private
Date Became Current:	20201218
Date Ended Current:	Not reported
Owner/Operator Address:	PO BOX 3165
Owner/Operator City,State,Zip:	HARRISBURG, PA 17105
Owner/Operator Telephone:	717-975-8643
Owner/Operator Telephone Ext:	Not reported
Owner/Operator Fax:	Not reported
Owner/Operator Email:	Not reported

Map ID
Direction
Distance
Elevation

MAP FINDINGS

Site

Database(s)

EDR ID Number
EPA ID Number

RITE AID 6916 DBA BARTELLS 016 (Continued)

1001234218

Owner/Operator Indicator:
Owner/Operator Name:
Legal Status:
Date Became Current:
Date Ended Current:
Owner/Operator Address:
Owner/Operator City,State,Zip:
Owner/Operator Telephone:
Owner/Operator Telephone Ext:
Owner/Operator Fax:
Owner/Operator Email:

Owner
BARTELLS
Private
19980921
Not reported
4727 DENVER AVE S
SEATTLE, WA 98134
206-763-2626
Not reported
Not reported
Not reported

Owner/Operator Indicator:
Owner/Operator Name:
Legal Status:
Date Became Current:
Date Ended Current:
Owner/Operator Address:
Owner/Operator City,State,Zip:
Owner/Operator Telephone:
Owner/Operator Telephone Ext:
Owner/Operator Fax:
Owner/Operator Email:

Owner
WASHINGTON MUTUAL SAVINGS BANK
Private
Not reported
Not reported
C/OMARTIN SMITH
SEATTLE, WA 98101
000-000-0000
Not reported
Not reported
Not reported

Owner/Operator Indicator:
Owner/Operator Name:
Legal Status:
Date Became Current:
Date Ended Current:
Owner/Operator Address:
Owner/Operator City,State,Zip:
Owner/Operator Telephone:
Owner/Operator Telephone Ext:
Owner/Operator Fax:
Owner/Operator Email:

Operator
BARTELLS 16
Private
Not reported
Not reported
4706 42ND AVE SW
SEATTLE, WA 98116
206-932-8044
Not reported
Not reported
Not reported

Owner/Operator Indicator:
Owner/Operator Name:
Legal Status:
Date Became Current:
Date Ended Current:
Owner/Operator Address:
Owner/Operator City,State,Zip:
Owner/Operator Telephone:
Owner/Operator Telephone Ext:
Owner/Operator Fax:
Owner/Operator Email:

Owner
GEORGE B
Private
19980921
Not reported
4727 DENVER AVE S
SEATTLE, WA 98134
206-763-2626
Not reported
Not reported
Not reported

Owner/Operator Indicator:
Owner/Operator Name:
Legal Status:
Date Became Current:
Date Ended Current:
Owner/Operator Address:
Owner/Operator City,State,Zip:
Owner/Operator Telephone:
Owner/Operator Telephone Ext:

Owner
WASHINGTON MUTUAL SAVINGS BANK
Private
Not reported
Not reported
C/OMARTIN SMITH
SEATTLE, WA 98101
000-000-0000
Not reported

Map ID
Direction
Distance
Elevation

MAP FINDINGS

Site

Database(s)

EDR ID Number
EPA ID Number

RITE AID 6916 DBA BARTELLS 016 (Continued)

1001234218

Owner/Operator Fax: Not reported
Owner/Operator Email: Not reported

Owner/Operator Indicator: Owner
Owner/Operator Name: BARTELLS
Legal Status: Private
Date Became Current: 19980921
Date Ended Current: Not reported
Owner/Operator Address: 4727 DENVER AVE S
Owner/Operator City,State,Zip: SEATTLE, WA 98134
Owner/Operator Telephone: 206-763-2626
Owner/Operator Telephone Ext: Not reported
Owner/Operator Fax: Not reported
Owner/Operator Email: Not reported

Owner/Operator Indicator: Owner
Owner/Operator Name: WASHINGTON MUTUAL SAVINGS BANK
Legal Status: Private
Date Became Current: Not reported
Date Ended Current: Not reported
Owner/Operator Address: C/OMARTIN SMITH
Owner/Operator City,State,Zip: SEATTLE, WA 98101
Owner/Operator Telephone: 000-000-0000
Owner/Operator Telephone Ext: Not reported
Owner/Operator Fax: Not reported
Owner/Operator Email: Not reported

Owner/Operator Indicator: Owner
Owner/Operator Name: PAN PACIFIC PROPERTIES
Legal Status: Private
Date Became Current: 20201218
Date Ended Current: Not reported
Owner/Operator Address: 1631-B S MELROSE DR
Owner/Operator City,State,Zip: VISTA, CA 92081
Owner/Operator Telephone: 425-641-9717
Owner/Operator Telephone Ext: Not reported
Owner/Operator Fax: Not reported
Owner/Operator Email: Not reported

Historic Generators:

Receive Date: 20020903
Handler Name: BARTELLS 16
Federal Waste Generator Description: Not a generator, verified
State District Owner: WA
Large Quantity Handler of Universal Waste: No
Recognized Trader Importer: No
Recognized Trader Exporter: No
Spent Lead Acid Battery Importer: No
Spent Lead Acid Battery Exporter: No
Current Record: No
Non Storage Recycler Activity: Not reported
Electronic Manifest Broker: Not reported

Receive Date: 20020903
Handler Name: BARTELLS 16
Federal Waste Generator Description: Not a generator, verified
State District Owner: WA

Map ID
Direction
Distance
Elevation

MAP FINDINGS

Site

Database(s)

EDR ID Number
EPA ID Number

RITE AID 6916 DBA BARTELLS 016 (Continued)

1001234218

Large Quantity Handler of Universal Waste: No
Recognized Trader Importer: No
Recognized Trader Exporter: No
Spent Lead Acid Battery Importer: No
Spent Lead Acid Battery Exporter: No
Current Record: No
Non Storage Recycler Activity: Not reported
Electronic Manifest Broker: Not reported

Receive Date: 20020904
Handler Name: BARTELLS 16
Federal Waste Generator Description: Not a generator, verified
State District Owner: WA
Large Quantity Handler of Universal Waste: No
Recognized Trader Importer: No
Recognized Trader Exporter: No
Spent Lead Acid Battery Importer: No
Spent Lead Acid Battery Exporter: No
Current Record: No
Non Storage Recycler Activity: Not reported
Electronic Manifest Broker: Not reported

Receive Date: 19980921
Handler Name: BARTELLS 16
Federal Waste Generator Description: Small Quantity Generator
State District Owner: WA
Large Quantity Handler of Universal Waste: No
Recognized Trader Importer: No
Recognized Trader Exporter: No
Spent Lead Acid Battery Importer: No
Spent Lead Acid Battery Exporter: No
Current Record: No
Non Storage Recycler Activity: Not reported
Electronic Manifest Broker: Not reported

Receive Date: 19990907
Handler Name: BARTELLS 16
Federal Waste Generator Description: Small Quantity Generator
State District Owner: WA
Large Quantity Handler of Universal Waste: No
Recognized Trader Importer: No
Recognized Trader Exporter: No
Spent Lead Acid Battery Importer: No
Spent Lead Acid Battery Exporter: No
Current Record: No
Non Storage Recycler Activity: Not reported
Electronic Manifest Broker: Not reported

Receive Date: 20000308
Handler Name: BARTELLS 16
Federal Waste Generator Description: Conditionally Exempt Small Quantity Generator
State District Owner: WA
Large Quantity Handler of Universal Waste: No
Recognized Trader Importer: No
Recognized Trader Exporter: No
Spent Lead Acid Battery Importer: No
Spent Lead Acid Battery Exporter: No

Map ID
Direction
Distance
Elevation

MAP FINDINGS

Site

Database(s)

EDR ID Number
EPA ID Number

RITE AID 6916 DBA BARTELLS 016 (Continued)

1001234218

Current Record:	No
Non Storage Recycler Activity:	Not reported
Electronic Manifest Broker:	Not reported
Receive Date:	20010227
Handler Name:	BARTELLS 16
Federal Waste Generator Description:	Conditionally Exempt Small Quantity Generator
State District Owner:	WA
Large Quantity Handler of Universal Waste:	No
Recognized Trader Importer:	No
Recognized Trader Exporter:	No
Spent Lead Acid Battery Importer:	No
Spent Lead Acid Battery Exporter:	No
Current Record:	No
Non Storage Recycler Activity:	Not reported
Electronic Manifest Broker:	Not reported
Receive Date:	20020215
Handler Name:	BARTELLS 16
Federal Waste Generator Description:	Conditionally Exempt Small Quantity Generator
State District Owner:	WA
Large Quantity Handler of Universal Waste:	No
Recognized Trader Importer:	No
Recognized Trader Exporter:	No
Spent Lead Acid Battery Importer:	No
Spent Lead Acid Battery Exporter:	No
Current Record:	No
Non Storage Recycler Activity:	Not reported
Electronic Manifest Broker:	Not reported
Receive Date:	20020903
Handler Name:	BARTELLS 16
Federal Waste Generator Description:	Not a generator, verified
State District Owner:	WA
Large Quantity Handler of Universal Waste:	No
Recognized Trader Importer:	No
Recognized Trader Exporter:	No
Spent Lead Acid Battery Importer:	No
Spent Lead Acid Battery Exporter:	No
Current Record:	No
Non Storage Recycler Activity:	Not reported
Electronic Manifest Broker:	Not reported
Receive Date:	20210119
Handler Name:	RITE AID 6916 DBA BARTELLS 016
Federal Waste Generator Description:	Conditionally Exempt Small Quantity Generator
State District Owner:	WA
Large Quantity Handler of Universal Waste:	No
Recognized Trader Importer:	No
Recognized Trader Exporter:	No
Spent Lead Acid Battery Importer:	No
Spent Lead Acid Battery Exporter:	No
Current Record:	Yes
Non Storage Recycler Activity:	No
Electronic Manifest Broker:	No

Map ID
Direction
Distance
Elevation

MAP FINDINGS

Site

Database(s)

EDR ID Number
EPA ID Number

RITE AID 6916 DBA BARTELLS 016 (Continued)

1001234218

List of NAICS Codes and Descriptions:

NAICS Code: 44611
NAICS Description: PHARMACIES AND DRUG STORES

NAICS Code: 446110
NAICS Description: PHARMACIES AND DRUG STORES

Facility Has Received Notices of Violations:

Violations: No Violations Found

Evaluation Action Summary:

Evaluations: No Evaluations Found

ALLSITES:

Name: BARTELLS 16
Facility Id: 73294599

Interaction: 61275
Interaction 1: I
Interaction 2: HWG
Ecology Program: HAZWASTE
Program Data: TURBOWASTE
Facility Alt.: Not reported
Program ID: WAH000006346
Date Interaction: 1998-09-21 00:00:00
Date Interaction 3: Hazardous Waste Generator
Latitude: 47.560394881000001
Longitude: -122.38675377600001

FINDS:

Registry ID: 110005393582

Click Here:

Environmental Interest/Information System:

RCRAInfo is a national information system that supports the Resource Conservation and Recovery Act (RCRA) program through the tracking of events and activities related to facilities that generate, transport, and treat, store, or dispose of hazardous waste. RCRAInfo allows RCRA program staff to track the notification, permit, compliance, and corrective action activities required under RCRA.

[Click this hyperlink](#) while viewing on your computer to access additional FINDS: detail in the EDR Site Report.

ECHO:

Envid: 1001234218
Registry ID: 110005393582
DFR URL: <http://echo.epa.gov/detailed-facility-report?fid=110005393582>
Name: RITE AID 6916 DBA BARTELLS 016
Address: 4706 42ND AVE SW
City,State,Zip: SEATTLE, WA 98116

MAP FINDINGS

Map ID
 Direction
 Distance
 Elevation

Site

Database(s)

EDR ID Number
 EPA ID Number

P98
NE
1/8-1/4
0.219 mi.
1158 ft.

KFC UST
3501 SW AVALON WAY
SEATTLE, WA 98126
Site 6 of 7 in cluster P

CSCSL **S125234276**
ALLSITES **N/A**
SPILLS

Relative:
Lower
Actual:
217 ft.

CSCSL:
 Name: KFC AVALON WAY
 Address: 3501 SW AVALON WAY
 City,State,Zip: SEATTLE, WA 98126
 Facility ID: 32166
 Region: Northwest
 Lat/Long: 47.563870589601 / -122.37642
 Clean Up Siteid: 15003
 Site Status: Cleanup Started
 Contaminant Name: Petroleum-Other
 Alternate Site Names: KFC UST
 Site Rank: Not reported
 Has Institutional Control: Not reported
 Past VCP: Not reported
 Current VCP: Not reported
 Ground Water: Suspected
 Surface Water: Not reported
 Soil: Confirmed Above Cleanup Levels
 Sediment: Not reported
 Air: Not reported
 Bedrock: Not reported
 Responsible Unit: Northwest

ALLSITES:
 Name: KFC UST
 Facility Id: 32166

 Interaction: 131988
 Interaction 1: A
 Interaction 2: SCS
 Ecology Program: TOXICS
 Program Data: ISIS
 Facility Alt.: KFC UST
 Program ID: Not reported
 Date Interaction: 2016-07-07 00:00:00
 Date Interaction 3: State Cleanup Site
 Latitude: 47.563864367000001
 Longitude: -122.376418387

SPILLS ERTS:
 Facility Site ID: Not reported
 Name: KFC PROPERTY
 Address: 3501 SW AVALON WAY
 City,State,Zip: SEATTLE, WA 98126
 Program Name: Toxics Cleanup
 Incident ID: 667069
 Incident Status: Follow-up completed
 Incident Date: 05/20/2016
 Initial Report Activity Name: Other
 Initial Report Cause Category: Equipment failure
 Initial Report Cause Name: Leaking underground storage tank

Map ID
Direction
Distance
Elevation

MAP FINDINGS

Site

Database(s)

EDR ID Number
EPA ID Number

KFC UST (Continued)

S125234276

Initial Report Medium Name: Soil
Initial Report Medium Category: Ground
Initial Report Source Name: Underground storage tank (UST)
Initial Report Source Category: Tank
Initial Report Substance Name: Other
Initial Report Substance Category: Oil
Initial Report Substance Quantity: Not reported
Initial Report Substance Unit Of Measure: Not reported
Potentially Responsible Party First Name: Not reported
Potentially Responsible Party Last Name: Not reported
Potentially Responsible Party Organization: Nipoti Centioli LLC
External Reference Number: Not reported
Latitude: Not reported
Longitude: Not reported

Q99
WSW
1/8-1/4
0.222 mi.
1170 ft.

KITS CAMERA 1029
4726 42ND AVE SW
SEATTLE, WA 98116
Site 2 of 4 in cluster Q

ALLSITES 1004794976
RCRA NonGen / NLR WAR000001339
FINDS
ECHO
MANIFEST

Relative:
Higher
Actual:
322 ft.

ALLSITES:
Name: KITS CAMERA 1029
Facility Id: 45662127

Interaction: 45954
Interaction 1: I
Interaction 2: HWG
Ecology Program: HAZWASTE
Program Data: TURBOWASTE
Facility Alt.: Kits Camera 1029
Program ID: WAR000001339
Date Interaction: 1995-03-27 00:00:00
Date Interaction 3: Hazardous Waste Generator
Latitude: 47.560594391000002
Longitude: -122.38533510800001

RCRA NonGen / NLR:
Date Form Received by Agency: 20141203
Handler Name: KITS CAMERA 1029
Handler Address: 4726 42ND AVE SW
Handler City,State,Zip: SEATTLE, WA 98116
EPA ID: WAR000001339
Contact Name: TOM KELLY
Contact Address: 6711 RITZ WAY
Contact City,State,Zip: BELTSVILLE, MD 20705
Contact Telephone: 301-479-3305
Contact Fax: Not reported
Contact Email: TKELLY@RITZCAMERA.COM
Contact Title: Not reported
EPA Region: 10
Land Type: Private
Federal Waste Generator Description: Not a generator, verified
Non-Notifier: Not reported
Biennial Report Cycle: Not reported
Accessibility: Not reported

Map ID
 Direction
 Distance
 Elevation

MAP FINDINGS

Site

Database(s)

EDR ID Number
 EPA ID Number

KITS CAMERA 1029 (Continued)

1004794976

Active Site Indicator:	Not reported
State District Owner:	WA
State District:	NWRO
Mailing Address:	6711 RITZ WAY
Mailing City,State,Zip:	BELTSVILLE, WA 20705
Owner Name:	RITZ CAMERA AND IMAGE LLC
Owner Type:	Private
Operator Name:	RITZ CAMERA AND IMAGE LLC
Operator Type:	Private
Short-Term Generator Activity:	No
Importer Activity:	No
Mixed Waste Generator:	No
Transporter Activity:	No
Transfer Facility Activity:	No
Recycler Activity with Storage:	No
Small Quantity On-Site Burner Exemption:	No
Smelting Melting and Refining Furnace Exemption:	No
Underground Injection Control:	No
Off-Site Waste Receipt:	No
Universal Waste Indicator:	No
Universal Waste Destination Facility:	No
Federal Universal Waste:	No
Active Site Fed-Reg Treatment Storage and Disposal Facility:	Not reported
Active Site Converter Treatment storage and Disposal Facility:	Not reported
Active Site State-Reg Treatment Storage and Disposal Facility:	Not reported
Active Site State-Reg Handler:	---
Federal Facility Indicator:	Not reported
Hazardous Secondary Material Indicator:	NN
Sub-Part K Indicator:	Not reported
Commercial TSD Indicator:	No
Treatment Storage and Disposal Type:	Not reported
2018 GPRA Permit Baseline:	Not on the Baseline
2018 GPRA Renewals Baseline:	Not on the Baseline
Permit Renewals Workload Universe:	Not reported
Permit Workload Universe:	Not reported
Permit Progress Universe:	Not reported
Post-Closure Workload Universe:	Not reported
Closure Workload Universe:	Not reported
202 GPRA Corrective Action Baseline:	No
Corrective Action Workload Universe:	No
Subject to Corrective Action Universe:	No
Non-TSDs Where RCRA CA has Been Imposed Universe:	No
TSDs Potentially Subject to CA Under 3004 (u)/(v) Universe:	No
TSDs Only Subject to CA under Discretionary Auth Universe:	No
Corrective Action Priority Ranking:	No NCAPS ranking
Environmental Control Indicator:	No
Institutional Control Indicator:	No
Human Exposure Controls Indicator:	N/A
Groundwater Controls Indicator:	N/A
Operating TSDF Universe:	Not reported
Full Enforcement Universe:	Not reported
Significant Non-Complier Universe:	No
Unaddressed Significant Non-Complier Universe:	No
Addressed Significant Non-Complier Universe:	No
Significant Non-Complier With a Compliance Schedule Universe:	No
Financial Assurance Required:	Not reported
Handler Date of Last Change:	20180507

Map ID
Direction
Distance
Elevation

MAP FINDINGS

Site

Database(s)

EDR ID Number
EPA ID Number

KITS CAMERA 1029 (Continued)

1004794976

Recognized Trader-Importer: No
Recognized Trader-Exporter: No
Importer of Spent Lead Acid Batteries: No
Exporter of Spent Lead Acid Batteries: No
Recycler Activity Without Storage: No
Manifest Broker: No
Sub-Part P Indicator: No

Biennial: List of Years

Year: 2011

Click Here for Biennial Reporting System Data:
Year: 2009

Click Here for Biennial Reporting System Data:
Year: 2007

Click Here for Biennial Reporting System Data:
Year: 2005

Click Here for Biennial Reporting System Data:
Year: 2003

Click Here for Biennial Reporting System Data:

Hazardous Waste Summary:

Waste Code: D001
Waste Description: IGNITABLE WASTE

Handler - Owner Operator:

Owner/Operator Indicator: Owner
Owner/Operator Name: RITZ CAMERA AND IMAGE LLC
Legal Status: Private
Date Became Current: 20090724
Date Ended Current: Not reported
Owner/Operator Address: 6711 RITZ WAY
Owner/Operator City,State,Zip: BELTSVILLE, MD 20705
Owner/Operator Telephone: 301-419-0000
Owner/Operator Telephone Ext: Not reported
Owner/Operator Fax: Not reported
Owner/Operator Email: Not reported

Owner/Operator Indicator: Owner
Owner/Operator Name: RITZ CAMERA AND IMAGE LLC
Legal Status: Private
Date Became Current: 20090724
Date Ended Current: Not reported
Owner/Operator Address: 6711 RITZ WAY
Owner/Operator City,State,Zip: BELTSVILLE, MD 20705
Owner/Operator Telephone: 301-419-0000
Owner/Operator Telephone Ext: Not reported
Owner/Operator Fax: Not reported
Owner/Operator Email: Not reported

Owner/Operator Indicator: Owner
Owner/Operator Name: RITZ CAMERA AND R

Map ID
Direction
Distance
Elevation

MAP FINDINGS

Site

Database(s)

EDR ID Number
EPA ID Number

KITS CAMERA 1029 (Continued)

1004794976

Legal Status:	Private
Date Became Current:	20090724
Date Ended Current:	Not reported
Owner/Operator Address:	6711 RITZ WAY
Owner/Operator City,State,Zip:	BELTSVILLE, MD 20705
Owner/Operator Telephone:	301-419-0000
Owner/Operator Telephone Ext:	Not reported
Owner/Operator Fax:	Not reported
Owner/Operator Email:	Not reported
Owner/Operator Indicator:	Owner
Owner/Operator Name:	SMITH, MARTIN
Legal Status:	Private
Date Became Current:	Not reported
Date Ended Current:	Not reported
Owner/Operator Address:	1109 1ST AVE #500
Owner/Operator City,State,Zip:	SEATTLE, WA 98101
Owner/Operator Telephone:	206-682-3300
Owner/Operator Telephone Ext:	Not reported
Owner/Operator Fax:	Not reported
Owner/Operator Email:	Not reported
Owner/Operator Indicator:	Owner
Owner/Operator Name:	RITZ CAMERA CENTERS INC
Legal Status:	Private
Date Became Current:	19971124
Date Ended Current:	Not reported
Owner/Operator Address:	6711 RITZ WAY
Owner/Operator City,State,Zip:	BELTSVILLE, MD 20705
Owner/Operator Telephone:	301-419-0000
Owner/Operator Telephone Ext:	Not reported
Owner/Operator Fax:	Not reported
Owner/Operator Email:	Not reported
Owner/Operator Indicator:	Owner
Owner/Operator Name:	RITZ CAMERA CENTERS INC
Legal Status:	Private
Date Became Current:	19971124
Date Ended Current:	Not reported
Owner/Operator Address:	6711 RITZ WAY
Owner/Operator City,State,Zip:	BELTSVILLE, MD 20705
Owner/Operator Telephone:	301-419-0000
Owner/Operator Telephone Ext:	Not reported
Owner/Operator Fax:	Not reported
Owner/Operator Email:	Not reported
Owner/Operator Indicator:	Operator
Owner/Operator Name:	KITS CAMERA 1029
Legal Status:	Private
Date Became Current:	Not reported
Date Ended Current:	Not reported
Owner/Operator Address:	4726 42ND AVE SW
Owner/Operator City,State,Zip:	SEATTLE, WA 98116
Owner/Operator Telephone:	000-000-0000
Owner/Operator Telephone Ext:	Not reported
Owner/Operator Fax:	Not reported
Owner/Operator Email:	Not reported

Map ID
Direction
Distance
Elevation

MAP FINDINGS

Site

Database(s)

EDR ID Number
EPA ID Number

KITS CAMERA 1029 (Continued)

1004794976

Owner/Operator Indicator: Operator
Owner/Operator Name: KITS CAMERA 1029
Legal Status: Private
Date Became Current: Not reported
Date Ended Current: Not reported
Owner/Operator Address: 4726 42ND AVE SW
Owner/Operator City,State,Zip: SEATTLE, WA 98116
Owner/Operator Telephone: 000-000-0000
Owner/Operator Telephone Ext: Not reported
Owner/Operator Fax: Not reported
Owner/Operator Email: Not reported

Owner/Operator Indicator: Owner
Owner/Operator Name: RITZ CAMERA CENTERS INC
Legal Status: Private
Date Became Current: 19971124
Date Ended Current: Not reported
Owner/Operator Address: 6711 RITZ WAY
Owner/Operator City,State,Zip: BELTSVILLE, MD 20705
Owner/Operator Telephone: 301-419-0000
Owner/Operator Telephone Ext: Not reported
Owner/Operator Fax: Not reported
Owner/Operator Email: Not reported

Owner/Operator Indicator: Owner
Owner/Operator Name: SMITH, MARTIN
Legal Status: Private
Date Became Current: Not reported
Date Ended Current: Not reported
Owner/Operator Address: 1109 1ST AVE #500
Owner/Operator City,State,Zip: SEATTLE, WA 98101
Owner/Operator Telephone: 206-682-3300
Owner/Operator Telephone Ext: Not reported
Owner/Operator Fax: Not reported
Owner/Operator Email: Not reported

Owner/Operator Indicator: Operator
Owner/Operator Name: RITZ CAMERA CENTERS
Legal Status: Private
Date Became Current: Not reported
Date Ended Current: Not reported
Owner/Operator Address: 6711 RITZ WAY
Owner/Operator City,State,Zip: BELTSVILLE, MD 20705
Owner/Operator Telephone: 301-419-0000
Owner/Operator Telephone Ext: Not reported
Owner/Operator Fax: Not reported
Owner/Operator Email: Not reported

Owner/Operator Indicator: Operator
Owner/Operator Name: RITZ CAMERA CENTERS
Legal Status: Private
Date Became Current: Not reported
Date Ended Current: Not reported
Owner/Operator Address: 6711 RITZ WAY
Owner/Operator City,State,Zip: BELTSVILLE, MD 20705
Owner/Operator Telephone: 301-419-0000
Owner/Operator Telephone Ext: Not reported

Map ID
Direction
Distance
Elevation

MAP FINDINGS

Site

Database(s)

EDR ID Number
EPA ID Number

KITS CAMERA 1029 (Continued)

1004794976

Owner/Operator Fax:	Not reported
Owner/Operator Email:	Not reported
Owner/Operator Indicator:	Operator
Owner/Operator Name:	RITZ CAMERA AND IMAGE LLC
Legal Status:	Private
Date Became Current:	20090724
Date Ended Current:	Not reported
Owner/Operator Address:	6711 RITZ WAY
Owner/Operator City,State,Zip:	BELTSVILLE, MD 20705
Owner/Operator Telephone:	301-419-0000
Owner/Operator Telephone Ext:	Not reported
Owner/Operator Fax:	Not reported
Owner/Operator Email:	Not reported
Owner/Operator Indicator:	Owner
Owner/Operator Name:	SMITH, MARTIN
Legal Status:	Private
Date Became Current:	Not reported
Date Ended Current:	Not reported
Owner/Operator Address:	1109 1ST AVE #500
Owner/Operator City,State,Zip:	SEATTLE, WA 98101
Owner/Operator Telephone:	206-682-3300
Owner/Operator Telephone Ext:	Not reported
Owner/Operator Fax:	Not reported
Owner/Operator Email:	Not reported
Owner/Operator Indicator:	Owner
Owner/Operator Name:	KITS CAMERA 1029
Legal Status:	Private
Date Became Current:	Not reported
Date Ended Current:	Not reported
Owner/Operator Address:	4726 42ND AVE SW
Owner/Operator City,State,Zip:	SEATTLE, WA 98116
Owner/Operator Telephone:	000-000-0000
Owner/Operator Telephone Ext:	Not reported
Owner/Operator Fax:	Not reported
Owner/Operator Email:	Not reported
Owner/Operator Indicator:	Owner
Owner/Operator Name:	RITZ CAMERA CENTERS INC
Legal Status:	Private
Date Became Current:	19971124
Date Ended Current:	Not reported
Owner/Operator Address:	6711 RITZ WAY
Owner/Operator City,State,Zip:	BELTSVILLE, MD 20705
Owner/Operator Telephone:	301-419-0000
Owner/Operator Telephone Ext:	Not reported
Owner/Operator Fax:	Not reported
Owner/Operator Email:	Not reported
Owner/Operator Indicator:	Owner
Owner/Operator Name:	SMITH, MARTIN
Legal Status:	Private
Date Became Current:	Not reported
Date Ended Current:	Not reported
Owner/Operator Address:	1109 1ST AVE #500

Map ID
Direction
Distance
Elevation

MAP FINDINGS

Site

Database(s)

EDR ID Number
EPA ID Number

KITS CAMERA 1029 (Continued)

1004794976

Owner/Operator City,State,Zip:	SEATTLE, WA 98101
Owner/Operator Telephone:	206-682-3300
Owner/Operator Telephone Ext:	Not reported
Owner/Operator Fax:	Not reported
Owner/Operator Email:	Not reported
Owner/Operator Indicator:	Operator
Owner/Operator Name:	RITZ CAMERA CENTERS
Legal Status:	Private
Date Became Current:	Not reported
Date Ended Current:	Not reported
Owner/Operator Address:	6711 RITZ WAY
Owner/Operator City,State,Zip:	BELTSVILLE, MD 20705
Owner/Operator Telephone:	301-419-0000
Owner/Operator Telephone Ext:	Not reported
Owner/Operator Fax:	Not reported
Owner/Operator Email:	Not reported
Owner/Operator Indicator:	Owner
Owner/Operator Name:	RITZ CAMERA CENTERS INC
Legal Status:	Private
Date Became Current:	19971124
Date Ended Current:	Not reported
Owner/Operator Address:	6711 RITZ WAY
Owner/Operator City,State,Zip:	BELTSVILLE, MD 20705
Owner/Operator Telephone:	301-419-0000
Owner/Operator Telephone Ext:	Not reported
Owner/Operator Fax:	Not reported
Owner/Operator Email:	Not reported
Owner/Operator Indicator:	Operator
Owner/Operator Name:	RITZ CAMERA CENTERS
Legal Status:	Private
Date Became Current:	Not reported
Date Ended Current:	Not reported
Owner/Operator Address:	6711 RITZ WAY
Owner/Operator City,State,Zip:	BELTSVILLE, MD 20705
Owner/Operator Telephone:	301-419-0000
Owner/Operator Telephone Ext:	Not reported
Owner/Operator Fax:	Not reported
Owner/Operator Email:	Not reported
Owner/Operator Indicator:	Owner
Owner/Operator Name:	RITZ CAMERA AND IMAGE LLC
Legal Status:	Private
Date Became Current:	20090724
Date Ended Current:	Not reported
Owner/Operator Address:	6711 RITZ WAY
Owner/Operator City,State,Zip:	BELTSVILLE, MD 20705
Owner/Operator Telephone:	301-419-0000
Owner/Operator Telephone Ext:	Not reported
Owner/Operator Fax:	Not reported
Owner/Operator Email:	Not reported
Owner/Operator Indicator:	Operator
Owner/Operator Name:	RITZ CAMERA CENTERS
Legal Status:	Private

Map ID
Direction
Distance
Elevation

MAP FINDINGS

Site

Database(s)

EDR ID Number
EPA ID Number

KITS CAMERA 1029 (Continued)

1004794976

Date Became Current:	19971124
Date Ended Current:	Not reported
Owner/Operator Address:	6711 RITZ WAY
Owner/Operator City,State,Zip:	BELTSVILLE, MD 20705
Owner/Operator Telephone:	Not reported
Owner/Operator Telephone Ext:	Not reported
Owner/Operator Fax:	Not reported
Owner/Operator Email:	Not reported
Owner/Operator Indicator:	Operator
Owner/Operator Name:	RITZ CAMERA CENTERS INC
Legal Status:	Private
Date Became Current:	Not reported
Date Ended Current:	Not reported
Owner/Operator Address:	6711 RITZ WAY
Owner/Operator City,State,Zip:	BELTSVILLE, MD 20705
Owner/Operator Telephone:	301-419-0000
Owner/Operator Telephone Ext:	Not reported
Owner/Operator Fax:	Not reported
Owner/Operator Email:	Not reported
Owner/Operator Indicator:	Owner
Owner/Operator Name:	KITS CAMERA 1029
Legal Status:	Private
Date Became Current:	Not reported
Date Ended Current:	Not reported
Owner/Operator Address:	4726 42ND AVE SW
Owner/Operator City,State,Zip:	SEATTLE, WA 98116
Owner/Operator Telephone:	000-000-0000
Owner/Operator Telephone Ext:	Not reported
Owner/Operator Fax:	Not reported
Owner/Operator Email:	Not reported
Owner/Operator Indicator:	Operator
Owner/Operator Name:	KITS CAMERA 1029
Legal Status:	Private
Date Became Current:	Not reported
Date Ended Current:	Not reported
Owner/Operator Address:	4726 42ND AVE SW
Owner/Operator City,State,Zip:	SEATTLE, WA 98116
Owner/Operator Telephone:	000-000-0000
Owner/Operator Telephone Ext:	Not reported
Owner/Operator Fax:	Not reported
Owner/Operator Email:	Not reported
Owner/Operator Indicator:	Operator
Owner/Operator Name:	KITS CAMERA 1029
Legal Status:	Private
Date Became Current:	Not reported
Date Ended Current:	Not reported
Owner/Operator Address:	4726 42ND AVE SW
Owner/Operator City,State,Zip:	SEATTLE, WA 98116
Owner/Operator Telephone:	000-000-0000
Owner/Operator Telephone Ext:	Not reported
Owner/Operator Fax:	Not reported
Owner/Operator Email:	Not reported

Map ID
Direction
Distance
Elevation

MAP FINDINGS

Site

Database(s)

EDR ID Number
EPA ID Number

KITS CAMERA 1029 (Continued)

1004794976

Owner/Operator Indicator:	Owner
Owner/Operator Name:	SMITH, MARTIN
Legal Status:	Private
Date Became Current:	Not reported
Date Ended Current:	Not reported
Owner/Operator Address:	1109 1ST AVE #500
Owner/Operator City,State,Zip:	SEATTLE, WA 98101
Owner/Operator Telephone:	206-682-3300
Owner/Operator Telephone Ext:	Not reported
Owner/Operator Fax:	Not reported
Owner/Operator Email:	Not reported
Owner/Operator Indicator:	Operator
Owner/Operator Name:	RITZ CAMERA CENTERS
Legal Status:	Private
Date Became Current:	Not reported
Date Ended Current:	Not reported
Owner/Operator Address:	6711 RITZ WAY
Owner/Operator City,State,Zip:	BELTSVILLE, MD 20705
Owner/Operator Telephone:	301-419-0000
Owner/Operator Telephone Ext:	Not reported
Owner/Operator Fax:	Not reported
Owner/Operator Email:	Not reported
Owner/Operator Indicator:	Owner
Owner/Operator Name:	RITZ CAMERA CENTERS INC
Legal Status:	Private
Date Became Current:	19971124
Date Ended Current:	Not reported
Owner/Operator Address:	6711 RITZ WAY
Owner/Operator City,State,Zip:	BELTSVILLE, MD 20705
Owner/Operator Telephone:	301-419-0000
Owner/Operator Telephone Ext:	Not reported
Owner/Operator Fax:	Not reported
Owner/Operator Email:	Not reported
Owner/Operator Indicator:	Owner
Owner/Operator Name:	SMITH, MARTIN
Legal Status:	Private
Date Became Current:	Not reported
Date Ended Current:	Not reported
Owner/Operator Address:	1109 1ST AVE #500
Owner/Operator City,State,Zip:	SEATTLE, WA 98101
Owner/Operator Telephone:	206-682-3300
Owner/Operator Telephone Ext:	Not reported
Owner/Operator Fax:	Not reported
Owner/Operator Email:	Not reported
Owner/Operator Indicator:	Owner
Owner/Operator Name:	RITZ CAMERA CENTERS INC
Legal Status:	Private
Date Became Current:	19971124
Date Ended Current:	Not reported
Owner/Operator Address:	6711 RITZ WAY
Owner/Operator City,State,Zip:	BELTSVILLE, MD 20705
Owner/Operator Telephone:	Not reported
Owner/Operator Telephone Ext:	Not reported

Map ID
Direction
Distance
Elevation

MAP FINDINGS

Site

Database(s)

EDR ID Number
EPA ID Number

KITS CAMERA 1029 (Continued)

1004794976

Owner/Operator Fax:	Not reported
Owner/Operator Email:	Not reported
Owner/Operator Indicator:	Operator
Owner/Operator Name:	RITZ CAMERA CENTERS
Legal Status:	Private
Date Became Current:	19971124
Date Ended Current:	Not reported
Owner/Operator Address:	6711 RITZ WAY
Owner/Operator City,State,Zip:	BELTSVILLE, MD 20705
Owner/Operator Telephone:	Not reported
Owner/Operator Telephone Ext:	Not reported
Owner/Operator Fax:	Not reported
Owner/Operator Email:	Not reported
Owner/Operator Indicator:	Owner
Owner/Operator Name:	RITZ CAMERA AND IMAGE LLC
Legal Status:	Private
Date Became Current:	20090724
Date Ended Current:	Not reported
Owner/Operator Address:	6711 RITZ WAY
Owner/Operator City,State,Zip:	BELTSVILLE, MD 20705
Owner/Operator Telephone:	301-419-0000
Owner/Operator Telephone Ext:	Not reported
Owner/Operator Fax:	Not reported
Owner/Operator Email:	Not reported
Owner/Operator Indicator:	Owner
Owner/Operator Name:	SMITH, MARTIN
Legal Status:	Private
Date Became Current:	Not reported
Date Ended Current:	Not reported
Owner/Operator Address:	1109 1ST AVE #500
Owner/Operator City,State,Zip:	SEATTLE, WA 98101
Owner/Operator Telephone:	206-682-3300
Owner/Operator Telephone Ext:	Not reported
Owner/Operator Fax:	Not reported
Owner/Operator Email:	Not reported
Owner/Operator Indicator:	Owner
Owner/Operator Name:	RITZ CAMERA CENTERS INC
Legal Status:	Private
Date Became Current:	19971124
Date Ended Current:	Not reported
Owner/Operator Address:	6711 RITZ WAY
Owner/Operator City,State,Zip:	BELTSVILLE, MD 20705
Owner/Operator Telephone:	301-419-0000
Owner/Operator Telephone Ext:	Not reported
Owner/Operator Fax:	Not reported
Owner/Operator Email:	Not reported
Owner/Operator Indicator:	Owner
Owner/Operator Name:	SMITH, MARTIN
Legal Status:	Private
Date Became Current:	Not reported
Date Ended Current:	Not reported
Owner/Operator Address:	1109 1ST AVE #500

Map ID
Direction
Distance
Elevation

MAP FINDINGS

Site

Database(s)

EDR ID Number
EPA ID Number

KITS CAMERA 1029 (Continued)

1004794976

Owner/Operator City,State,Zip:	SEATTLE, WA 98101
Owner/Operator Telephone:	206-682-3300
Owner/Operator Telephone Ext:	Not reported
Owner/Operator Fax:	Not reported
Owner/Operator Email:	Not reported
Owner/Operator Indicator:	Owner
Owner/Operator Name:	RITZ CAMERA AND IMAGE LLC
Legal Status:	Private
Date Became Current:	20090724
Date Ended Current:	Not reported
Owner/Operator Address:	6711 RITZ WAY
Owner/Operator City,State,Zip:	BELTSVILLE, MD 20705
Owner/Operator Telephone:	301-419-0000
Owner/Operator Telephone Ext:	Not reported
Owner/Operator Fax:	Not reported
Owner/Operator Email:	Not reported
Owner/Operator Indicator:	Owner
Owner/Operator Name:	SMITH, MARTIN
Legal Status:	Private
Date Became Current:	Not reported
Date Ended Current:	Not reported
Owner/Operator Address:	1109 1ST AVE #500
Owner/Operator City,State,Zip:	SEATTLE, WA 98101
Owner/Operator Telephone:	206-682-3300
Owner/Operator Telephone Ext:	Not reported
Owner/Operator Fax:	Not reported
Owner/Operator Email:	Not reported
Owner/Operator Indicator:	Operator
Owner/Operator Name:	KITS CAMERA 1029
Legal Status:	Private
Date Became Current:	Not reported
Date Ended Current:	Not reported
Owner/Operator Address:	4726 42ND AVE SW
Owner/Operator City,State,Zip:	SEATTLE, WA 98116
Owner/Operator Telephone:	000-000-0000
Owner/Operator Telephone Ext:	Not reported
Owner/Operator Fax:	Not reported
Owner/Operator Email:	Not reported
Owner/Operator Indicator:	Operator
Owner/Operator Name:	KITS CAMERA 1029
Legal Status:	Private
Date Became Current:	Not reported
Date Ended Current:	Not reported
Owner/Operator Address:	4726 42ND AVE SW
Owner/Operator City,State,Zip:	SEATTLE, WA 98116
Owner/Operator Telephone:	000-000-0000
Owner/Operator Telephone Ext:	Not reported
Owner/Operator Fax:	Not reported
Owner/Operator Email:	Not reported
Owner/Operator Indicator:	Owner
Owner/Operator Name:	SMITH, MARTIN
Legal Status:	Private

Map ID
Direction
Distance
Elevation

MAP FINDINGS

Site

Database(s)

EDR ID Number
EPA ID Number

KITS CAMERA 1029 (Continued)

1004794976

Date Became Current:	Not reported
Date Ended Current:	Not reported
Owner/Operator Address:	1109 1ST AVE #500
Owner/Operator City,State,Zip:	SEATTLE, WA 98101
Owner/Operator Telephone:	206-682-3300
Owner/Operator Telephone Ext:	Not reported
Owner/Operator Fax:	Not reported
Owner/Operator Email:	Not reported
Owner/Operator Indicator:	Owner
Owner/Operator Name:	RITZ CAMERA CENTERS INC
Legal Status:	Private
Date Became Current:	19971124
Date Ended Current:	Not reported
Owner/Operator Address:	6711 RITZ WAY
Owner/Operator City,State,Zip:	BELTSVILLE, MD 20705
Owner/Operator Telephone:	301-419-0000
Owner/Operator Telephone Ext:	Not reported
Owner/Operator Fax:	Not reported
Owner/Operator Email:	Not reported
Owner/Operator Indicator:	Owner
Owner/Operator Name:	SMITH, MARTIN
Legal Status:	Private
Date Became Current:	Not reported
Date Ended Current:	Not reported
Owner/Operator Address:	1109 1ST AVE #500
Owner/Operator City,State,Zip:	SEATTLE, WA 98101
Owner/Operator Telephone:	206-682-3300
Owner/Operator Telephone Ext:	Not reported
Owner/Operator Fax:	Not reported
Owner/Operator Email:	Not reported
Owner/Operator Indicator:	Owner
Owner/Operator Name:	SMITH, MARTIN
Legal Status:	Private
Date Became Current:	Not reported
Date Ended Current:	Not reported
Owner/Operator Address:	1109 1ST AVE #500
Owner/Operator City,State,Zip:	SEATTLE, WA 98101
Owner/Operator Telephone:	206-682-3300
Owner/Operator Telephone Ext:	Not reported
Owner/Operator Fax:	Not reported
Owner/Operator Email:	Not reported
Owner/Operator Indicator:	Owner
Owner/Operator Name:	SMITH, MARTIN
Legal Status:	Private
Date Became Current:	Not reported
Date Ended Current:	Not reported
Owner/Operator Address:	1109 1ST AVE #500
Owner/Operator City,State,Zip:	SEATTLE, WA 98101
Owner/Operator Telephone:	206-682-3300
Owner/Operator Telephone Ext:	Not reported
Owner/Operator Fax:	Not reported
Owner/Operator Email:	Not reported

Map ID
Direction
Distance
Elevation

MAP FINDINGS

Site

Database(s)

EDR ID Number
EPA ID Number

KITS CAMERA 1029 (Continued)

1004794976

Owner/Operator Indicator: Operator
Owner/Operator Name: RITZ CAMERA AND IMAGE LLC
Legal Status: Private
Date Became Current: Not reported
Date Ended Current: Not reported
Owner/Operator Address: 6711 RITZ WAY
Owner/Operator City,State,Zip: BELTSVILLE, MD 20705
Owner/Operator Telephone: 301-419-0000
Owner/Operator Telephone Ext: Not reported
Owner/Operator Fax: Not reported
Owner/Operator Email: Not reported

Owner/Operator Indicator: Operator
Owner/Operator Name: RITZ CAMERA AND IMAGE LLC
Legal Status: Private
Date Became Current: 20090724
Date Ended Current: Not reported
Owner/Operator Address: 6711 RITZ WAY
Owner/Operator City,State,Zip: BELTSVILLE, MD 20705
Owner/Operator Telephone: 301-419-0000
Owner/Operator Telephone Ext: Not reported
Owner/Operator Fax: Not reported
Owner/Operator Email: Not reported

Owner/Operator Indicator: Owner
Owner/Operator Name: SMITH, MARTIN
Legal Status: Private
Date Became Current: Not reported
Date Ended Current: Not reported
Owner/Operator Address: 1109 1ST AVE #500
Owner/Operator City,State,Zip: SEATTLE, WA 98101-2988
Owner/Operator Telephone: 206-682-3300
Owner/Operator Telephone Ext: Not reported
Owner/Operator Fax: Not reported
Owner/Operator Email: Not reported

Owner/Operator Indicator: Operator
Owner/Operator Name: RITZ CAMERA AND IMAGE LLC
Legal Status: Private
Date Became Current: Not reported
Date Ended Current: Not reported
Owner/Operator Address: 6711 RITZ WAY
Owner/Operator City,State,Zip: BELTSVILLE, MD 20705
Owner/Operator Telephone: 301-419-0000
Owner/Operator Telephone Ext: Not reported
Owner/Operator Fax: Not reported
Owner/Operator Email: Not reported

Owner/Operator Indicator: Owner
Owner/Operator Name: KITS CAMERA 1029
Legal Status: Private
Date Became Current: Not reported
Date Ended Current: Not reported
Owner/Operator Address: 4726 42ND AVE SW
Owner/Operator City,State,Zip: SEATTLE, WA 98116
Owner/Operator Telephone: 000-000-0000
Owner/Operator Telephone Ext: Not reported

Map ID
Direction
Distance
Elevation

MAP FINDINGS

Site

Database(s)

EDR ID Number
EPA ID Number

KITS CAMERA 1029 (Continued)

1004794976

Owner/Operator Fax:	Not reported
Owner/Operator Email:	Not reported
Owner/Operator Indicator:	Owner
Owner/Operator Name:	SMITH, MARTIN
Legal Status:	Private
Date Became Current:	Not reported
Date Ended Current:	Not reported
Owner/Operator Address:	1109 1ST AVE #500
Owner/Operator City,State,Zip:	SEATTLE, WA 98101
Owner/Operator Telephone:	206-682-3300
Owner/Operator Telephone Ext:	Not reported
Owner/Operator Fax:	Not reported
Owner/Operator Email:	Not reported
Owner/Operator Indicator:	Owner
Owner/Operator Name:	RITZ CAMERA CENTERS INC
Legal Status:	Private
Date Became Current:	19971124
Date Ended Current:	Not reported
Owner/Operator Address:	6711 RITZ WAY
Owner/Operator City,State,Zip:	BELTSVILLE, MD 20705
Owner/Operator Telephone:	301-419-0000
Owner/Operator Telephone Ext:	Not reported
Owner/Operator Fax:	Not reported
Owner/Operator Email:	Not reported
Owner/Operator Indicator:	Operator
Owner/Operator Name:	RITZ CAMERA CENTERS
Legal Status:	Private
Date Became Current:	Not reported
Date Ended Current:	Not reported
Owner/Operator Address:	6711 RITZ WAY
Owner/Operator City,State,Zip:	BELTSVILLE, MD 20705
Owner/Operator Telephone:	301-419-0000
Owner/Operator Telephone Ext:	Not reported
Owner/Operator Fax:	Not reported
Owner/Operator Email:	Not reported
Owner/Operator Indicator:	Operator
Owner/Operator Name:	RITZ CAMERA CENTERS
Legal Status:	Private
Date Became Current:	19971124
Date Ended Current:	Not reported
Owner/Operator Address:	6711 RITZ WAY
Owner/Operator City,State,Zip:	BELTSVILLE, MD 20705
Owner/Operator Telephone:	Not reported
Owner/Operator Telephone Ext:	Not reported
Owner/Operator Fax:	Not reported
Owner/Operator Email:	Not reported
Owner/Operator Indicator:	Operator
Owner/Operator Name:	RITZ CAMERA AND R
Legal Status:	Private
Date Became Current:	20090724
Date Ended Current:	Not reported
Owner/Operator Address:	6711 RITZ WAY

Map ID
Direction
Distance
Elevation

MAP FINDINGS

Site

Database(s)

EDR ID Number
EPA ID Number

KITS CAMERA 1029 (Continued)

1004794976

Owner/Operator City,State,Zip: BELTSVILLE, MD 20705
Owner/Operator Telephone: 301-419-0000
Owner/Operator Telephone Ext: Not reported
Owner/Operator Fax: Not reported
Owner/Operator Email: Not reported

Owner/Operator Indicator: Operator
Owner/Operator Name: KITS CAMERA 1029
Legal Status: Private
Date Became Current: Not reported
Date Ended Current: Not reported
Owner/Operator Address: 4726 42ND AVE SW
Owner/Operator City,State,Zip: SEATTLE, WA 98116
Owner/Operator Telephone: 000-000-0000
Owner/Operator Telephone Ext: Not reported
Owner/Operator Fax: Not reported
Owner/Operator Email: Not reported

Owner/Operator Indicator: Owner
Owner/Operator Name: SMITH, MARTIN
Legal Status: Private
Date Became Current: Not reported
Date Ended Current: Not reported
Owner/Operator Address: 1109 1ST AVE #500
Owner/Operator City,State,Zip: SEATTLE, WA 98101
Owner/Operator Telephone: 206-682-3300
Owner/Operator Telephone Ext: Not reported
Owner/Operator Fax: Not reported
Owner/Operator Email: Not reported

Owner/Operator Indicator: Owner
Owner/Operator Name: RITZ CAMERA CENTERS INC
Legal Status: Private
Date Became Current: 19971124
Date Ended Current: Not reported
Owner/Operator Address: 6711 RITZ WAY
Owner/Operator City,State,Zip: BELTSVILLE, MD 20705
Owner/Operator Telephone: 301-419-0000
Owner/Operator Telephone Ext: Not reported
Owner/Operator Fax: Not reported
Owner/Operator Email: Not reported

Owner/Operator Indicator: Owner
Owner/Operator Name: RITZ CAMERA AND IMAGE LLC
Legal Status: Private
Date Became Current: 20090724
Date Ended Current: Not reported
Owner/Operator Address: 6711 RITZ WAY
Owner/Operator City,State,Zip: BELTSVILLE, MD 20705
Owner/Operator Telephone: 301-419-0000
Owner/Operator Telephone Ext: Not reported
Owner/Operator Fax: Not reported
Owner/Operator Email: Not reported

Owner/Operator Indicator: Operator
Owner/Operator Name: RITZ CAMERA AND IMAGE LLC
Legal Status: Private

Map ID
Direction
Distance
Elevation

MAP FINDINGS

Site

Database(s)

EDR ID Number
EPA ID Number

KITS CAMERA 1029 (Continued)

1004794976

Date Became Current:	Not reported
Date Ended Current:	Not reported
Owner/Operator Address:	6711 RITZ WAY
Owner/Operator City,State,Zip:	BELTSVILLE, MD 20705
Owner/Operator Telephone:	301-419-0000
Owner/Operator Telephone Ext:	Not reported
Owner/Operator Fax:	Not reported
Owner/Operator Email:	Not reported
Owner/Operator Indicator:	Owner
Owner/Operator Name:	RITZ CAMERA CENTERS INC
Legal Status:	Private
Date Became Current:	19971124
Date Ended Current:	Not reported
Owner/Operator Address:	6711 RITZ WAY
Owner/Operator City,State,Zip:	BELTSVILLE, MD 20705
Owner/Operator Telephone:	Not reported
Owner/Operator Telephone Ext:	Not reported
Owner/Operator Fax:	Not reported
Owner/Operator Email:	Not reported
Owner/Operator Indicator:	Owner
Owner/Operator Name:	LALJI, PHIL
Legal Status:	Private
Date Became Current:	19970408
Date Ended Current:	Not reported
Owner/Operator Address:	6051 S 194TH ST
Owner/Operator City,State,Zip:	KENT, WA 98032
Owner/Operator Telephone:	253-872-3688
Owner/Operator Telephone Ext:	Not reported
Owner/Operator Fax:	Not reported
Owner/Operator Email:	Not reported
Owner/Operator Indicator:	Owner
Owner/Operator Name:	RITZ CAMERA CENTERS INC
Legal Status:	Private
Date Became Current:	19971124
Date Ended Current:	Not reported
Owner/Operator Address:	6711 RITZ WAY
Owner/Operator City,State,Zip:	BELTSVILLE, MD 20705
Owner/Operator Telephone:	301-419-0000
Owner/Operator Telephone Ext:	Not reported
Owner/Operator Fax:	Not reported
Owner/Operator Email:	Not reported
Owner/Operator Indicator:	Operator
Owner/Operator Name:	KITS CAMERA 1029
Legal Status:	Private
Date Became Current:	Not reported
Date Ended Current:	Not reported
Owner/Operator Address:	4726 42ND AVE SW
Owner/Operator City,State,Zip:	SEATTLE, WA 98116
Owner/Operator Telephone:	000-000-0000
Owner/Operator Telephone Ext:	Not reported
Owner/Operator Fax:	Not reported
Owner/Operator Email:	Not reported

Map ID
Direction
Distance
Elevation

MAP FINDINGS

Site

Database(s)

EDR ID Number
EPA ID Number

KITS CAMERA 1029 (Continued)

1004794976

Owner/Operator Indicator: Owner
Owner/Operator Name: RITZ CAMERA CENTERS INC
Legal Status: Private
Date Became Current: 19971124
Date Ended Current: Not reported
Owner/Operator Address: 6711 RITZ WAY
Owner/Operator City,State,Zip: BELTSVILLE, MD 20705
Owner/Operator Telephone: 301-419-0000
Owner/Operator Telephone Ext: Not reported
Owner/Operator Fax: Not reported
Owner/Operator Email: Not reported

Owner/Operator Indicator: Operator
Owner/Operator Name: KITS CAMERA 1029
Legal Status: Private
Date Became Current: Not reported
Date Ended Current: Not reported
Owner/Operator Address: 4726 42ND AVE SW
Owner/Operator City,State,Zip: SEATTLE, WA 98116
Owner/Operator Telephone: 000-000-0000
Owner/Operator Telephone Ext: Not reported
Owner/Operator Fax: Not reported
Owner/Operator Email: Not reported

Owner/Operator Indicator: Owner
Owner/Operator Name: SMITH, MARTIN
Legal Status: Private
Date Became Current: Not reported
Date Ended Current: Not reported
Owner/Operator Address: 1109 1ST AVE #500
Owner/Operator City,State,Zip: SEATTLE, WA 98101
Owner/Operator Telephone: 206-682-3300
Owner/Operator Telephone Ext: Not reported
Owner/Operator Fax: Not reported
Owner/Operator Email: Not reported

Owner/Operator Indicator: Owner
Owner/Operator Name: RITZ CAMERA CENTERS INC
Legal Status: Private
Date Became Current: 19971124
Date Ended Current: Not reported
Owner/Operator Address: 6711 RITZ WAY
Owner/Operator City,State,Zip: BELTSVILLE, MD 20705
Owner/Operator Telephone: 301-419-0000
Owner/Operator Telephone Ext: Not reported
Owner/Operator Fax: Not reported
Owner/Operator Email: Not reported

Owner/Operator Indicator: Owner
Owner/Operator Name: SMITH, MARTIN
Legal Status: Private
Date Became Current: Not reported
Date Ended Current: Not reported
Owner/Operator Address: 1109 1ST AVE #500
Owner/Operator City,State,Zip: SEATTLE, WA 98101
Owner/Operator Telephone: 206-682-3300
Owner/Operator Telephone Ext: Not reported

Map ID
Direction
Distance
Elevation

MAP FINDINGS

Site

Database(s)

EDR ID Number
EPA ID Number

KITS CAMERA 1029 (Continued)

1004794976

Owner/Operator Fax: Not reported
Owner/Operator Email: Not reported

Owner/Operator Indicator: Operator
Owner/Operator Name: RITZ CAMERA AND IMAGE LLC
Legal Status: Private
Date Became Current: Not reported
Date Ended Current: Not reported
Owner/Operator Address: 6711 RITZ WAY
Owner/Operator City,State,Zip: BELTSVILLE, MD 20705
Owner/Operator Telephone: 301-419-0000
Owner/Operator Telephone Ext: Not reported
Owner/Operator Fax: Not reported
Owner/Operator Email: Not reported

Owner/Operator Indicator: Owner
Owner/Operator Name: RITZ CAMERA CENTERS INC
Legal Status: Private
Date Became Current: 19971124
Date Ended Current: Not reported
Owner/Operator Address: 6711 RITZ WAY
Owner/Operator City,State,Zip: BELTSVILLE, MD 20705
Owner/Operator Telephone: Not reported
Owner/Operator Telephone Ext: Not reported
Owner/Operator Fax: Not reported
Owner/Operator Email: Not reported

Historic Generators:

Receive Date: 20100226
Handler Name: KITS CAMERA 1029
Federal Waste Generator Description: Conditionally Exempt Small Quantity Generator
State District Owner: WA
Large Quantity Handler of Universal Waste: No
Recognized Trader Importer: No
Recognized Trader Exporter: No
Spent Lead Acid Battery Importer: No
Spent Lead Acid Battery Exporter: No
Current Record: No
Non Storage Recycler Activity: Not reported
Electronic Manifest Broker: Not reported

Receive Date: 20120201
Handler Name: KITS CAMERA 1029
Federal Waste Generator Description: Conditionally Exempt Small Quantity Generator
State District Owner: WA
Large Quantity Handler of Universal Waste: No
Recognized Trader Importer: No
Recognized Trader Exporter: No
Spent Lead Acid Battery Importer: No
Spent Lead Acid Battery Exporter: No
Current Record: No
Non Storage Recycler Activity: Not reported
Electronic Manifest Broker: Not reported

Receive Date: 19980820
Handler Name: KITS CAMERA 1029
Federal Waste Generator Description: Not a generator, verified

Map ID
Direction
Distance
Elevation

MAP FINDINGS

Site

Database(s)

EDR ID Number
EPA ID Number

KITS CAMERA 1029 (Continued)

1004794976

State District Owner:	WA
Large Quantity Handler of Universal Waste:	No
Recognized Trader Importer:	No
Recognized Trader Exporter:	No
Spent Lead Acid Battery Importer:	No
Spent Lead Acid Battery Exporter:	No
Current Record:	No
Non Storage Recycler Activity:	Not reported
Electronic Manifest Broker:	Not reported
Receive Date:	20110201
Handler Name:	KITS CAMERA 1029
Federal Waste Generator Description:	Conditionally Exempt Small Quantity Generator
State District Owner:	WA
Large Quantity Handler of Universal Waste:	No
Recognized Trader Importer:	No
Recognized Trader Exporter:	No
Spent Lead Acid Battery Importer:	No
Spent Lead Acid Battery Exporter:	No
Current Record:	No
Non Storage Recycler Activity:	Not reported
Electronic Manifest Broker:	Not reported
Receive Date:	20141203
Handler Name:	KITS CAMERA 1029
Federal Waste Generator Description:	Not a generator, verified
State District Owner:	WA
Large Quantity Handler of Universal Waste:	No
Recognized Trader Importer:	No
Recognized Trader Exporter:	No
Spent Lead Acid Battery Importer:	No
Spent Lead Acid Battery Exporter:	No
Current Record:	Yes
Non Storage Recycler Activity:	Not reported
Electronic Manifest Broker:	Not reported
Receive Date:	19941231
Handler Name:	KITS CAMERA 1029
Federal Waste Generator Description:	Conditionally Exempt Small Quantity Generator
State District Owner:	WA
Large Quantity Handler of Universal Waste:	No
Recognized Trader Importer:	No
Recognized Trader Exporter:	No
Spent Lead Acid Battery Importer:	No
Spent Lead Acid Battery Exporter:	No
Current Record:	No
Non Storage Recycler Activity:	Not reported
Electronic Manifest Broker:	Not reported
Receive Date:	19970408
Handler Name:	KITS CAMERA 1029
Federal Waste Generator Description:	Conditionally Exempt Small Quantity Generator
State District Owner:	WA
Large Quantity Handler of Universal Waste:	No
Recognized Trader Importer:	No
Recognized Trader Exporter:	No
Spent Lead Acid Battery Importer:	No

Map ID
Direction
Distance
Elevation

MAP FINDINGS

Site

Database(s)

EDR ID Number
EPA ID Number

KITS CAMERA 1029 (Continued)

1004794976

Spent Lead Acid Battery Exporter:	No
Current Record:	No
Non Storage Recycler Activity:	Not reported
Electronic Manifest Broker:	Not reported
Receive Date:	19980406
Handler Name:	KITS CAMERA 1029
Federal Waste Generator Description:	Small Quantity Generator
State District Owner:	WA
Large Quantity Handler of Universal Waste:	No
Recognized Trader Importer:	No
Recognized Trader Exporter:	No
Spent Lead Acid Battery Importer:	No
Spent Lead Acid Battery Exporter:	No
Current Record:	No
Non Storage Recycler Activity:	Not reported
Electronic Manifest Broker:	Not reported
Receive Date:	19980820
Handler Name:	KITS CAMERA 1029
Federal Waste Generator Description:	Not a generator, verified
State District Owner:	WA
Large Quantity Handler of Universal Waste:	No
Recognized Trader Importer:	No
Recognized Trader Exporter:	No
Spent Lead Acid Battery Importer:	No
Spent Lead Acid Battery Exporter:	No
Current Record:	No
Non Storage Recycler Activity:	Not reported
Electronic Manifest Broker:	Not reported
Receive Date:	19990310
Handler Name:	KITS CAMERA 1029
Federal Waste Generator Description:	Conditionally Exempt Small Quantity Generator
State District Owner:	WA
Large Quantity Handler of Universal Waste:	No
Recognized Trader Importer:	No
Recognized Trader Exporter:	No
Spent Lead Acid Battery Importer:	No
Spent Lead Acid Battery Exporter:	No
Current Record:	No
Non Storage Recycler Activity:	Not reported
Electronic Manifest Broker:	Not reported
Receive Date:	20000223
Handler Name:	KITS CAMERA 1029
Federal Waste Generator Description:	Conditionally Exempt Small Quantity Generator
State District Owner:	WA
Large Quantity Handler of Universal Waste:	No
Recognized Trader Importer:	No
Recognized Trader Exporter:	No
Spent Lead Acid Battery Importer:	No
Spent Lead Acid Battery Exporter:	No
Current Record:	No
Non Storage Recycler Activity:	Not reported
Electronic Manifest Broker:	Not reported

Map ID
Direction
Distance
Elevation

MAP FINDINGS

Site

Database(s)

EDR ID Number
EPA ID Number

KITS CAMERA 1029 (Continued)

1004794976

Receive Date: 20010220
Handler Name: KITS CAMERA 1029
Federal Waste Generator Description: Conditionally Exempt Small Quantity Generator
State District Owner: WA
Large Quantity Handler of Universal Waste: No
Recognized Trader Importer: No
Recognized Trader Exporter: No
Spent Lead Acid Battery Importer: No
Spent Lead Acid Battery Exporter: No
Current Record: No
Non Storage Recycler Activity: Not reported
Electronic Manifest Broker: Not reported

Receive Date: 20020225
Handler Name: KITS CAMERA 1029
Federal Waste Generator Description: Conditionally Exempt Small Quantity Generator
State District Owner: WA
Large Quantity Handler of Universal Waste: No
Recognized Trader Importer: No
Recognized Trader Exporter: No
Spent Lead Acid Battery Importer: No
Spent Lead Acid Battery Exporter: No
Current Record: No
Non Storage Recycler Activity: Not reported
Electronic Manifest Broker: Not reported

Receive Date: 20030224
Handler Name: KITS CAMERA 1029
Federal Waste Generator Description: Conditionally Exempt Small Quantity Generator
State District Owner: WA
Large Quantity Handler of Universal Waste: No
Recognized Trader Importer: No
Recognized Trader Exporter: No
Spent Lead Acid Battery Importer: No
Spent Lead Acid Battery Exporter: No
Current Record: No
Non Storage Recycler Activity: Not reported
Electronic Manifest Broker: Not reported

Receive Date: 20040219
Handler Name: KITS CAMERA 1029
Federal Waste Generator Description: Conditionally Exempt Small Quantity Generator
State District Owner: WA
Large Quantity Handler of Universal Waste: No
Recognized Trader Importer: No
Recognized Trader Exporter: No
Spent Lead Acid Battery Importer: No
Spent Lead Acid Battery Exporter: No
Current Record: No
Non Storage Recycler Activity: Not reported
Electronic Manifest Broker: Not reported

Receive Date: 20050207
Handler Name: KITS CAMERA 1029
Federal Waste Generator Description: Conditionally Exempt Small Quantity Generator
State District Owner: WA
Large Quantity Handler of Universal Waste: No

Map ID
Direction
Distance
Elevation

MAP FINDINGS

Site

Database(s)

EDR ID Number
EPA ID Number

KITS CAMERA 1029 (Continued)

1004794976

Recognized Trader Importer: No
Recognized Trader Exporter: No
Spent Lead Acid Battery Importer: No
Spent Lead Acid Battery Exporter: No
Current Record: No
Non Storage Recycler Activity: Not reported
Electronic Manifest Broker: Not reported

Receive Date: 20060120
Handler Name: KITS CAMERA 1029
Federal Waste Generator Description: Conditionally Exempt Small Quantity Generator
State District Owner: WA
Large Quantity Handler of Universal Waste: No
Recognized Trader Importer: No
Recognized Trader Exporter: No
Spent Lead Acid Battery Importer: No
Spent Lead Acid Battery Exporter: No
Current Record: No
Non Storage Recycler Activity: Not reported
Electronic Manifest Broker: Not reported

Receive Date: 20070206
Handler Name: KITS CAMERA 1029
Federal Waste Generator Description: Conditionally Exempt Small Quantity Generator
State District Owner: WA
Large Quantity Handler of Universal Waste: No
Recognized Trader Importer: No
Recognized Trader Exporter: No
Spent Lead Acid Battery Importer: No
Spent Lead Acid Battery Exporter: No
Current Record: No
Non Storage Recycler Activity: Not reported
Electronic Manifest Broker: Not reported

Receive Date: 20080208
Handler Name: KITS CAMERA 1029
Federal Waste Generator Description: Conditionally Exempt Small Quantity Generator
State District Owner: WA
Large Quantity Handler of Universal Waste: No
Recognized Trader Importer: No
Recognized Trader Exporter: No
Spent Lead Acid Battery Importer: No
Spent Lead Acid Battery Exporter: No
Current Record: No
Non Storage Recycler Activity: Not reported
Electronic Manifest Broker: Not reported

Receive Date: 20090129
Handler Name: KITS CAMERA 1029
Federal Waste Generator Description: Conditionally Exempt Small Quantity Generator
State District Owner: WA
Large Quantity Handler of Universal Waste: No
Recognized Trader Importer: No
Recognized Trader Exporter: No
Spent Lead Acid Battery Importer: No
Spent Lead Acid Battery Exporter: No
Current Record: No

Map ID
Direction
Distance
Elevation

MAP FINDINGS

Site

Database(s)

EDR ID Number
EPA ID Number

KITS CAMERA 1029 (Continued)

1004794976

Non Storage Recycler Activity:	Not reported
Electronic Manifest Broker:	Not reported
Receive Date:	20100226
Handler Name:	KITS CAMERA 1029
Federal Waste Generator Description:	Conditionally Exempt Small Quantity Generator
State District Owner:	WA
Large Quantity Handler of Universal Waste:	No
Recognized Trader Importer:	No
Recognized Trader Exporter:	No
Spent Lead Acid Battery Importer:	No
Spent Lead Acid Battery Exporter:	No
Current Record:	No
Non Storage Recycler Activity:	Not reported
Electronic Manifest Broker:	Not reported
Receive Date:	20110201
Handler Name:	KITS CAMERA 1029
Federal Waste Generator Description:	Conditionally Exempt Small Quantity Generator
State District Owner:	WA
Large Quantity Handler of Universal Waste:	No
Recognized Trader Importer:	No
Recognized Trader Exporter:	No
Spent Lead Acid Battery Importer:	No
Spent Lead Acid Battery Exporter:	No
Current Record:	No
Non Storage Recycler Activity:	Not reported
Electronic Manifest Broker:	Not reported
Receive Date:	20120201
Handler Name:	KITS CAMERA 1029
Federal Waste Generator Description:	Conditionally Exempt Small Quantity Generator
State District Owner:	WA
Large Quantity Handler of Universal Waste:	No
Recognized Trader Importer:	No
Recognized Trader Exporter:	No
Spent Lead Acid Battery Importer:	No
Spent Lead Acid Battery Exporter:	No
Current Record:	No
Non Storage Recycler Activity:	Not reported
Electronic Manifest Broker:	Not reported
Receive Date:	20041231
Handler Name:	KITS CAMERA 1029
Federal Waste Generator Description:	Not a generator, verified
State District Owner:	WA
Large Quantity Handler of Universal Waste:	No
Recognized Trader Importer:	No
Recognized Trader Exporter:	No
Spent Lead Acid Battery Importer:	No
Spent Lead Acid Battery Exporter:	No
Current Record:	No
Non Storage Recycler Activity:	Not reported
Electronic Manifest Broker:	Not reported
Receive Date:	20051231
Handler Name:	KITS CAMERA 1029

Map ID
 Direction
 Distance
 Elevation

MAP FINDINGS

Site

Database(s)

EDR ID Number
 EPA ID Number

KITS CAMERA 1029 (Continued)

1004794976

Federal Waste Generator Description:	Not a generator, verified
State District Owner:	WA
Large Quantity Handler of Universal Waste:	No
Recognized Trader Importer:	No
Recognized Trader Exporter:	No
Spent Lead Acid Battery Importer:	No
Spent Lead Acid Battery Exporter:	No
Current Record:	No
Non Storage Recycler Activity:	Not reported
Electronic Manifest Broker:	Not reported

Receive Date:	20081231
Handler Name:	KITS CAMERA 1029
Federal Waste Generator Description:	Not a generator, verified
State District Owner:	WA
Large Quantity Handler of Universal Waste:	No
Recognized Trader Importer:	No
Recognized Trader Exporter:	No
Spent Lead Acid Battery Importer:	No
Spent Lead Acid Battery Exporter:	No
Current Record:	No
Non Storage Recycler Activity:	Not reported
Electronic Manifest Broker:	Not reported

List of NAICS Codes and Descriptions:

NAICS Code:	812922
NAICS Description:	ONE-HOUR PHOTOFINISHING

Facility Has Received Notices of Violation:

Found Violation:	No
Agency Which Determined Violation:	Not reported
Violation Short Description:	Not reported
Date Violation was Determined:	Not reported
Actual Return to Compliance Date:	Not reported
Return to Compliance Qualifier:	Not reported
Violation Responsible Agency:	Not reported
Scheduled Compliance Date:	Not reported
Enforcement Identifier:	Not reported
Date of Enforcement Action:	Not reported
Enforcement Responsible Agency:	Not reported
Enforcement Docket Number:	Not reported
Enforcement Attorney:	Not reported
Corrective Action Component:	Not reported
Appeal Initiated Date:	Not reported
Appeal Resolution Date:	Not reported
Disposition Status Date:	Not reported
Disposition Status:	Not reported
Disposition Status Description:	Not reported
Consent/Final Order Sequence Number:	Not reported
Consent/Final Order Respondent Name:	Not reported
Consent/Final Order Lead Agency:	Not reported
Enforcement Type:	Not reported
Enforcement Responsible Person:	Not reported
Enforcement Responsible Sub-Organization:	Not reported
SEP Sequence Number:	Not reported
SEP Expenditure Amount:	Not reported

Map ID
Direction
Distance
Elevation

MAP FINDINGS

Site

Database(s)

EDR ID Number
EPA ID Number

KITS CAMERA 1029 (Continued)

1004794976

SEP Scheduled Completion Date:	Not reported
SEP Actual Date:	Not reported
SEP Defaulted Date:	Not reported
SEP Type:	Not reported
SEP Type Description:	Not reported
Proposed Amount:	Not reported
Final Monetary Amount:	Not reported
Paid Amount:	Not reported
Final Count:	Not reported
Final Amount:	Not reported

Evaluation Action Summary:

Evaluation Date:	20141202
Evaluation Responsible Agency:	State
Found Violation:	No
Evaluation Type Description:	COMPLIANCE ASSISTANCE VISIT
Evaluation Responsible Person Identifier:	WAALN
Evaluation Responsible Sub-Organization:	NW
Actual Return to Compliance Date:	Not reported
Scheduled Compliance Date:	Not reported
Date of Request:	Not reported
Date Response Received:	Not reported
Request Agency:	Not reported
Former Citation:	Not reported

FINDS:

Registry ID: 110005399176

Click Here:

Environmental Interest/Information System:

Washington Facility / Site Identification System (WA-FSIS) provides a means to query and display data maintained by the Washington Department of Ecology. This system contains key information for each facility/site that is currently, or has been, of interest to the Air Quality, Dam Safety, Hazardous Waste, Toxics Cleanup, and Water Quality Programs.

RCRAInfo is a national information system that supports the Resource Conservation and Recovery Act (RCRA) program through the tracking of events and activities related to facilities that generate, transport, and treat, store, or dispose of hazardous waste. RCRAInfo allows RCRA program staff to track the notification, permit, compliance, and corrective action activities required under RCRA.

Registry ID: 110070735657

Click Here:

Environmental Interest/Information System:

HAZARDOUS WASTE BIENNIAL REPORTER

Click this hyperlink while viewing on your computer to access additional FINDS: detail in the EDR Site Report.

ECHO:

Envid:	1004794976
Registry ID:	110005399176
DFR URL:	http://echo.epa.gov/detailed-facility-report?fid=110005399176

Map ID
Direction
Distance
Elevation

MAP FINDINGS

Site

Database(s)

EDR ID Number
EPA ID Number

KITS CAMERA 1029 (Continued)

1004794976

Name: KITS CAMERA 1029
Address: 4726 42ND AVE SW
City,State,Zip: SEATTLE, WA 98116

WA MANIFEST:

Name: KITS CAMERA 1029
Address: 4726 42ND AVE SW
City,State,Zip: SEATTLE, WA 98116
Facility Address 2: Not reported
Facility ID: 45662127
EPA ID: WAR000001339
NAICS: 812922
State Waste Code Desc: Not reported
Federal Waste Code Desc: Not reported
Form Comm: Not reported
Data Year: 2011
Permit by Rule: False
Mailing Address 2: Not reported
Treatment by Generator: False
Mixed Radioactive Waste: False
Importer of Hazardous Waste: False
Immediate Recycler: False
Treatment/Storage/Disposal/Recycling Facility: False
Generator of Dangerous Fuel Waste: False
Generator Marketing to Burner: False
Other Marketers (i.e., blender, distributor, etc.): False
Utility Boiler Burner: False
Industry Boiler Burner: False
Industrial Furnace: False
Smelter Defferal: False
Universal Waste: Not reported
Off-Specification: Not reported
LN Address 2: Not reported
Tax Reg #: 602957829
Business Type: Not reported
Mail Name: Ritz Camera and Image LLC
Mailing Address: 6711 Ritz Way
Mailing City,State,Zip: BELTSVILLE, MD 20705
Legal Organization Name: Ritz Camera and Image LLC
Legal Organization Type: Private
Legal Contact: Not reported
Legal Address: 6711 RITZ WAY
Legal Address 2: Not reported
Legal City,State,Zip: BELTSVILLE, MD 20705
Legal Phone Number: (301)419-0000
Legal Effective Date: 07/24/2009
Land Organization Name: Not reported
Land Organization Type: Private
Land Contact: Martin Smith
Land Address: 1109 1st Ave #500
Land City,State,Zip: SEATTLE, WA 98101-2988
Land Phone Number: (206)682-3300
Operator Organization Name: Ritz Camera and Image LLC
Operator Organization Type: Private
Operator: Not reported
Operator Address: 6711 Ritz Way
Operator Address 2: Not reported

Map ID
Direction
Distance
Elevation

MAP FINDINGS

Site

Database(s)

EDR ID Number
EPA ID Number

KITS CAMERA 1029 (Continued)

1004794976

Operator City,State,Zip:	BELTSVILLE, MD 20705
Operator Phone Number:	(301)419-0000
Operator Effective Date:	07/24/2009
Site Contact:	Tom Kelly
Site Contact Address:	6711 Ritz Way
Contact City,State,Zip:	BELTSVILLE, MD 20705
Site Contact Phone Number:	(301)479-3305
Site Contact Email:	Not reported
Gen Status Code:	SQG
Monthly Generation:	True
Batch Generation:	False
One Time Generation:	False
Transport Own Waste:	False
Tranports Other Waste:	False
Recycler Onsite:	False
Transfer Facility:	False
Other Exemption:	Not reported
UW Battery Gen:	False
Used Oil Transporter:	False
Used Oil Transfer Facility:	False
Used Oil Processor:	False
Used Oil Refiner:	False
Used Oil Fuel Marketer Directs Shipments:	False
Used Oil Fuel Marketer Meets Specs:	False
Site Contact Address 2:	Not reported
SIC Code:	Not reported
CRK Number:	Not reported
Active:	Not reported
CAS Number:	Not reported
Chemical Name:	Not reported
EHS:	Not reported
EHS CAS Number:	Not reported
EHS Name:	Not reported
Name:	KITS CAMERA 1029
Address:	4726 42ND AVE SW
City,State,Zip:	SEATTLE, WA 98116
Facility Address 2:	Not reported
Facility ID:	45662127
EPA ID:	WAR000001339
NAICS:	812922
State Waste Code Desc:	Not reported
Federal Waste Code Desc:	Not reported
Form Comm:	Not reported
Data Year:	2010
Permit by Rule:	False
Mailing Address 2:	Not reported
Treatment by Generator:	False
Mixed Radioactive Waste:	False
Importer of Hazardous Waste:	False
Immediate Recycler:	False
Treatment/Storage/Disposal/Recycling Facility:	False
Generator of Dangerous Fuel Waste:	False
Generator Marketing to Burner:	False
Other Marketers (i.e., blender, distributor, etc.):	False
Utility Boiler Burner:	False
Industry Boiler Burner:	False

Map ID
Direction
Distance
Elevation

MAP FINDINGS

Site

Database(s)

EDR ID Number
EPA ID Number

KITS CAMERA 1029 (Continued)

1004794976

Industrial Furnace:	False
Smelter Defferal:	False
Universal Waste:	Not reported
Off-Specification:	Not reported
LN Address 2:	Not reported
Tax Reg #:	602957829
Business Type:	Not reported
Mail Name:	Ritz Camera and Image LLC
Mailing Address:	6711 Ritz Way
Mailing City,State,Zip:	BELTSVILLE, MD 20705
Legal Organization Name:	Ritz Camera and Image LLC
Legal Organization Type:	Private
Legal Contact:	Not reported
Legal Address:	6711 RITZ WAY
Legal Address 2:	Not reported
Legal City,State,Zip:	BELTSVILLE, MD 20705
Legal Phone Number:	(301)419-0000
Legal Effective Date:	07/24/2009
Land Organization Name:	Not reported
Land Organization Type:	Private
Land Contact:	Martin Smith
Land Address:	1109 1st Ave #500
Land City,State,Zip:	SEATTLE, WA 98101-2988
Land Phone Number:	(206)682-3300
Operator Organization Name:	Ritz Camera and Image LLC
Operator Organization Type:	Private
Operator:	Not reported
Operator Address:	6711 Ritz Way
Operator Address 2:	Not reported
Operator City,State,Zip:	BELTSVILLE, MD 20705
Operator Phone Number:	(301)419-0000
Operator Effective Date:	07/24/2009
Site Contact:	Tom Kelly
Site Contact Address:	6711 Ritz Way
Contact City,State,Zip:	BELTSVILLE, MD 20705
Site Contact Phone Number:	(301)479-3305
Site Contact Email:	Not reported
Gen Status Code:	SQG
Monthly Generation:	True
Batch Generation:	False
One Time Generation:	False
Transport Own Waste:	False
Tranports Other Waste:	False
Recycler Onsite:	False
Transfer Facility:	False
Other Exemption:	Not reported
UW Battery Gen:	False
Used Oil Transporter:	False
Used Oil Transfer Facility:	False
Used Oil Processor:	False
Used Oil Refiner:	False
Used Oil Fuel Marketer Directs Shipments:	False
Used Oil Fuel Marketer Meets Specs:	False
Site Contact Address 2:	Not reported
SIC Code:	Not reported
CRK Number:	Not reported
Active:	Not reported

Map ID
 Direction
 Distance
 Elevation

MAP FINDINGS

Site

Database(s)

EDR ID Number
 EPA ID Number

KITS CAMERA 1029 (Continued)

1004794976

CAS Number:	Not reported
Chemical Name:	Not reported
EHS:	Not reported
EHS CAS Number:	Not reported
EHS Name:	Not reported
Name:	KITS CAMERA 1029
Address:	4726 42ND AVE SW
City,State,Zip:	SEATTLE, WA 98116
Facility Address 2:	Not reported
Facility ID:	45662127
EPA ID:	WAR000001339
NAICS:	812922
State Waste Code Desc:	Not reported
Federal Waste Code Desc:	Not reported
Form Comm:	Reemerged from bankruptcy under new ownership
Data Year:	2009
Permit by Rule:	False
Mailing Address 2:	Not reported
Treatment by Generator:	False
Mixed Radioactive Waste:	False
Importer of Hazardous Waste:	False
Immediate Recycler:	False
Treatment/Storage/Disposal/Recycling Facility:	False
Generator of Dangerous Fuel Waste:	False
Generator Marketing to Burner:	False
Other Marketers (i.e., blender, distributor, etc.):	False
Utility Boiler Burner:	False
Industry Boiler Burner:	False
Industrial Furnace:	False
Smelter Defferal:	False
Universal Waste:	Not reported
Off-Specification:	Not reported
LN Address 2:	Not reported
Tax Reg #:	602957829
Business Type:	Not reported
Mail Name:	Ritz Camera and Image LLC
Mailing Address:	6711 Ritz Way
Mailing City,State,Zip:	BELTSVILLE, MD 20705
Legal Organization Name:	Ritz Camera and Image LLC
Legal Organization Type:	Private
Legal Contact:	Not reported
Legal Address:	6711 RITZ WAY
Legal Address 2:	Not reported
Legal City,State,Zip:	BELTSVILLE, MD 20705
Legal Phone Number:	(301)419-0000
Legal Effective Date:	07/24/2009
Land Organization Name:	Not reported
Land Organization Type:	Private
Land Contact:	Martin Smith
Land Address:	1109 1st Ave #500
Land City,State,Zip:	SEATTLE, WA 98101-2988
Land Phone Number:	(206)682-3300
Operator Organization Name:	Ritz Camera and Image LLC
Operator Organization Type:	Private
Operator:	Not reported
Operator Address:	6711 Ritz Way

Map ID
Direction
Distance
Elevation

MAP FINDINGS

Site

Database(s)

EDR ID Number
EPA ID Number

KITS CAMERA 1029 (Continued)

1004794976

Operator Address 2:	Not reported
Operator City,State,Zip:	BELTSVILLE, MD 20705
Operator Phone Number:	(301)419-0000
Operator Effective Date:	07/24/2009
Site Contact:	Tom Kelly
Site Contact Address:	6711 Ritz Way
Contact City,State,Zip:	BELTSVILLE, MD 20705
Site Contact Phone Number:	(301)419-3305
Site Contact Email:	Not reported
Gen Status Code:	SQG
Monthly Generation:	True
Batch Generation:	False
One Time Generation:	False
Transport Own Waste:	False
Tranports Other Waste:	False
Recycler Onsite:	False
Transfer Facility:	False
Other Exemption:	Not reported
UW Battery Gen:	False
Used Oil Transporter:	False
Used Oil Transfer Facility:	False
Used Oil Processor:	False
Used Oil Refiner:	False
Used Oil Fuel Marketer Directs Shipments:	False
Used Oil Fuel Marketer Meets Specs:	False
Site Contact Address 2:	Not reported
SIC Code:	Not reported
CRK Number:	Not reported
Active:	Not reported
CAS Number:	Not reported
Chemical Name:	Not reported
EHS:	Not reported
EHS CAS Number:	Not reported
EHS Name:	Not reported
Name:	KITS CAMERA 1029
Address:	4726 42ND AVE SW
City,State,Zip:	SEATTLE, WA 98116
Facility Address 2:	Not reported
Facility ID:	45662127
EPA ID:	WAR000001339
NAICS:	812922
State Waste Code Desc:	Not reported
Federal Waste Code Desc:	Not reported
Form Comm:	Not reported
Data Year:	2008
Permit by Rule:	False
Mailing Address 2:	Not reported
Treatment by Generator:	False
Mixed Radioactive Waste:	False
Importer of Hazardous Waste:	False
Immediate Recycler:	False
Treatment/Storage/Disposal/Recycling Facility:	False
Generator of Dangerous Fuel Waste:	False
Generator Marketing to Burner:	False
Other Marketers (i.e., blender, distributor, etc.):	False
Utility Boiler Burner:	False

Map ID
Direction
Distance
Elevation

MAP FINDINGS

Site

Database(s)

EDR ID Number
EPA ID Number

KITS CAMERA 1029 (Continued)

1004794976

Industry Boiler Burner:	False
Industrial Furnace:	False
Smelter Defferal:	False
Universal Waste:	Not reported
Off-Specification:	Not reported
LN Address 2:	Not reported
Tax Reg #:	601580388
Business Type:	Not reported
Mail Name:	Ritz Camera Centers Inc
Mailing Address:	6711 Ritz Way
Mailing City,State,Zip:	BELTSVILLE, MD 20705
Legal Organization Name:	Ritz Camera Centers Inc
Legal Organization Type:	Private
Legal Contact:	Not reported
Legal Address:	6711 RITZ WAY
Legal Address 2:	Not reported
Legal City,State,Zip:	BELTSVILLE, MD 20705
Legal Phone Number:	(301)419-0000
Legal Effective Date:	11/24/1997
Land Organization Name:	Not reported
Land Organization Type:	Private
Land Contact:	Martin Smith
Land Address:	1109 1st Ave #500
Land City,State,Zip:	SEATTLE, WA 98101-2988
Land Phone Number:	(206)682-3300
Operator Organization Name:	ritz camera centers
Operator Organization Type:	Private
Operator:	Not reported
Operator Address:	6711 Ritz Way
Operator Address 2:	Not reported
Operator City,State,Zip:	BELTSVILLE, MD 20705
Operator Phone Number:	(301)419-0000
Operator Effective Date:	11/24/1997
Site Contact:	Tom Kelly
Site Contact Address:	6711 Ritz Way
Contact City,State,Zip:	BELTSVILLE, MD 20705
Site Contact Phone Number:	(301)419-0000
Site Contact Email:	Not reported
Gen Status Code:	SQG
Monthly Generation:	True
Batch Generation:	False
One Time Generation:	False
Transport Own Waste:	False
Tranports Other Waste:	False
Recycler Onsite:	False
Transfer Facility:	False
Other Exemption:	Not reported
UW Battery Gen:	False
Used Oil Transporter:	False
Used Oil Transfer Facility:	False
Used Oil Processor:	False
Used Oil Refiner:	False
Used Oil Fuel Marketer Directs Shipments:	False
Used Oil Fuel Marketer Meets Specs:	False
Site Contact Address 2:	Not reported
SIC Code:	Not reported
CRK Number:	Not reported

Map ID
Direction
Distance
Elevation

MAP FINDINGS

Site

Database(s)

EDR ID Number
EPA ID Number

KITS CAMERA 1029 (Continued)

1004794976

Active:	Not reported
CAS Number:	Not reported
Chemical Name:	Not reported
EHS:	Not reported
EHS CAS Number:	Not reported
EHS Name:	Not reported
Name:	KITS CAMERA 1029
Address:	4726 42ND AVE SW
City,State,Zip:	SEATTLE, WA 98116
Facility Address 2:	Not reported
Facility ID:	45662127
EPA ID:	WAR000001339
NAICS:	812922
State Waste Code Desc:	Not reported
Federal Waste Code Desc:	Not reported
Form Comm:	Not reported
Data Year:	Not reported
Permit by Rule:	F
Mailing Address 2:	Not reported
Treatment by Generator:	F
Mixed Radioactive Waste:	F
Importer of Hazardous Waste:	F
Immediate Recycler:	F
Treatment/Storage/Disposal/Recycling Facility:	F
Generator of Dangerous Fuel Waste:	F
Generator Marketing to Burner:	F
Other Marketers (i.e., blender, distributor, etc.):	F
Utility Boiler Burner:	F
Industry Boiler Burner:	F
Industrial Furnace:	F
Smelter Defferal:	F
Universal Waste:	Not reported
Off-Specification:	Not reported
LN Address 2:	Not reported
Tax Reg #:	601580388
Business Type:	Not reported
Mail Name:	Ritz Camera Centers Inc
Mailing Address:	6711 Ritz Way
Mailing City,State,Zip:	BELTSVILLE, MD 20705
Legal Organization Name:	Ritz Camera Centers Inc
Legal Organization Type:	Private
Legal Contact:	Not reported
Legal Address:	6711 RITZ WAY
Legal Address 2:	Not reported
Legal City,State,Zip:	BELTSVILLE, MD 20705
Legal Phone Number:	(301)419-0000
Legal Effective Date:	11/24/1997
Land Organization Name:	Not reported
Land Organization Type:	Private
Land Contact:	Martin Smith
Land Address:	1109 1st Ave #500
Land City,State,Zip:	SEATTLE, WA 98101-2988
Land Phone Number:	(206)682-3300
Operator Organization Name:	ritz Camera Centers
Operator Organization Type:	Private
Operator:	Not reported

Map ID
Direction
Distance
Elevation

MAP FINDINGS

Site

Database(s)

EDR ID Number
EPA ID Number

KITS CAMERA 1029 (Continued)

1004794976

Operator Address:	6711 Ritz Way
Operator Address 2:	Not reported
Operator City,State,Zip:	BELTSVILLE, MD 20705
Operator Phone Number:	(301)419-0000
Operator Effective Date:	11/24/1997
Site Contact:	Tom Kelly
Site Contact Address:	6711 Ritz Way
Contact City,State,Zip:	BELTSVILLE, MD 20705
Site Contact Phone Number:	(301)419-0000
Site Contact Email:	Not reported
Gen Status Code:	SQG
Monthly Generation:	T
Batch Generation:	F
One Time Generation:	F
Transport Own Waste:	F
Tranports Other Waste:	F
Recycler Onsite:	F
Transfer Facility:	F
Other Exemption:	Not reported
UW Battery Gen:	F
Used Oil Transporter:	F
Used Oil Transfer Facility:	F
Used Oil Processor:	F
Used Oil Refiner:	F
Used Oil Fuel Marketer Directs Shipments:	F
Used Oil Fuel Marketer Meets Specs:	F
Site Contact Address 2:	Not reported
SIC Code:	Not reported
CRK Number:	Not reported
Active:	Not reported
CAS Number:	Not reported
Chemical Name:	Not reported
EHS:	Not reported
EHS CAS Number:	Not reported
EHS Name:	Not reported
Name:	KITS CAMERA 1029
Address:	4726 42ND AVE SW
City,State,Zip:	SEATTLE, WA 98116
Facility Address 2:	Not reported
Facility ID:	45662127
EPA ID:	WAR000001339
NAICS:	812922
State Waste Code Desc:	Not reported
Federal Waste Code Desc:	Not reported
Form Comm:	Not reported
Data Year:	Not reported
Permit by Rule:	No
Mailing Address 2:	Not reported
Treatment by Generator:	No
Mixed Radioactive Waste:	No
Importer of Hazardous Waste:	No
Immediate Recycler:	No
Treatment/Storage/Disposal/Recycling Facility:	No
Generator of Dangerous Fuel Waste:	No
Generator Marketing to Burner:	No
Other Marketers (i.e., blender, distributor, etc.):	No

Map ID
Direction
Distance
Elevation

MAP FINDINGS

Site

Database(s)

EDR ID Number
EPA ID Number

KITS CAMERA 1029 (Continued)

1004794976

Utility Boiler Burner:	No
Industry Boiler Burner:	No
Industrial Furnace:	No
Smelter Defferal:	No
Universal Waste:	Not reported
Off-Specification:	Not reported
LN Address 2:	Not reported
Tax Reg #:	601580388
Business Type:	Not reported
Mail Name:	Ritz Camera Centers Inc
Mailing Address:	6711 Ritz Way
Mailing City,State,Zip:	BELTSVILLE, MD 20705
Legal Organization Name:	Ritz Camera Centers Inc
Legal Organization Type:	Private
Legal Contact:	Not reported
Legal Address:	6711 RITZ WAY
Legal Address 2:	Not reported
Legal City,State,Zip:	BELTSVILLE, MD 20705
Legal Phone Number:	(301)419-0000
Legal Effective Date:	11/24/1997
Land Organization Name:	Not reported
Land Organization Type:	Private
Land Contact:	Martin Smith
Land Address:	1109 1st Ave #500
Land City,State,Zip:	SEATTLE, WA 98101-2988
Land Phone Number:	(206)682-3300
Operator Organization Name:	ritz Camera Centers
Operator Organization Type:	Private
Operator:	Not reported
Operator Address:	6711 Ritz Way
Operator Address 2:	Not reported
Operator City,State,Zip:	BELTSVILLE, MD 20705
Operator Phone Number:	(301)419-0000
Operator Effective Date:	11/24/1997
Site Contact:	Tom Kelly
Site Contact Address:	6711 Ritz Way
Contact City,State,Zip:	BELTSVILLE, MD 20705
Site Contact Phone Number:	(301)419-0000
Site Contact Email:	Not reported
Gen Status Code:	SQG
Monthly Generation:	Yes
Batch Generation:	No
One Time Generation:	No
Transport Own Waste:	No
Tranports Other Waste:	No
Recycler Onsite:	No
Transfer Facility:	No
Other Exemption:	Not reported
UW Battery Gen:	No
Used Oil Transporter:	No
Used Oil Transfer Facility:	No
Used Oil Processor:	No
Used Oil Refiner:	No
Used Oil Fuel Marketer Directs Shipments:	No
Used Oil Fuel Marketer Meets Specs:	No
Site Contact Address 2:	Not reported
SIC Code:	Not reported

Map ID
Direction
Distance
Elevation

MAP FINDINGS

Site

Database(s)

EDR ID Number
EPA ID Number

KITS CAMERA 1029 (Continued)

1004794976

CRK Number:	Not reported
Active:	Not reported
CAS Number:	Not reported
Chemical Name:	Not reported
EHS:	Not reported
EHS CAS Number:	Not reported
EHS Name:	Not reported
Name:	KITS CAMERA 1029
Address:	4726 42ND AVE SW
City,State,Zip:	SEATTLE, WA 98116
Facility Address 2:	Not reported
Facility ID:	45662127
EPA ID:	WAR000001339
NAICS:	812922
State Waste Code Desc:	Not reported
Federal Waste Code Desc:	Not reported
Form Comm:	Not reported
Data Year:	Not reported
Permit by Rule:	FALSE
Mailing Address 2:	Not reported
Treatment by Generator:	FALSE
Mixed Radioactive Waste:	FALSE
Importer of Hazardous Waste:	FALSE
Immediate Recycler:	FALSE
Treatment/Storage/Disposal/Recycling Facility:	FALSE
Generator of Dangerous Fuel Waste:	FALSE
Generator Marketing to Burner:	FALSE
Other Marketers (i.e., blender, distributor, etc.):	FALSE
Utility Boiler Burner:	FALSE
Industry Boiler Burner:	FALSE
Industrial Furnace:	FALSE
Smelter Defferal:	FALSE
Universal Waste:	Not reported
Off-Specification:	Not reported
LN Address 2:	Not reported
Tax Reg #:	601580388
Business Type:	Not reported
Mail Name:	Ritz Camera Centers Inc
Mailing Address:	6711 Ritz Way
Mailing City,State,Zip:	BELTSVILLE, MD 20705
Legal Organization Name:	Ritz Camera Centers Inc
Legal Organization Type:	Private
Legal Contact:	Not reported
Legal Address:	6711 RITZ WAY
Legal Address 2:	Not reported
Legal City,State,Zip:	BELTSVILLE, MD 20705
Legal Phone Number:	(301)419-0000
Legal Effective Date:	11/24/1997
Land Organization Name:	Not reported
Land Organization Type:	Private
Land Contact:	Martin Smith
Land Address:	1109 1st Ave #500
Land City,State,Zip:	SEATTLE, WA 98101-2988
Land Phone Number:	(206)682-3300
Operator Organization Name:	ritz Camera Centers
Operator Organization Type:	Private

Map ID
 Direction
 Distance
 Elevation

MAP FINDINGS

Site

Database(s)

EDR ID Number
 EPA ID Number

KITS CAMERA 1029 (Continued)

1004794976

Operator:	Not reported
Operator Address:	6711 Ritz Way
Operator Address 2:	Not reported
Operator City,State,Zip:	BELTSVILLE, MD 20705
Operator Phone Number:	(301)419-0000
Operator Effective Date:	11/24/1997
Site Contact:	Tom Kelly
Site Contact Address:	6711 Ritz Way
Contact City,State,Zip:	BELTSVILLE, MD 20705
Site Contact Phone Number:	(301)419-0000
Site Contact Email:	Not reported
Gen Status Code:	SQG
Monthly Generation:	TRUE
Batch Generation:	FALSE
One Time Generation:	FALSE
Transport Own Waste:	FALSE
Tranports Other Waste:	FALSE
Recycler Onsite:	FALSE
Transfer Facility:	FALSE
Other Exemption:	Not reported
UW Battery Gen:	FALSE
Used Oil Transporter:	FALSE
Used Oil Transfer Facility:	FALSE
Used Oil Processor:	FALSE
Used Oil Refiner:	FALSE
Used Oil Fuel Marketer Directs Shipments:	FALSE
Used Oil Fuel Marketer Meets Specs:	FALSE
Site Contact Address 2:	Not reported
SIC Code:	Not reported
CRK Number:	Not reported
Active:	Not reported
CAS Number:	Not reported
Chemical Name:	Not reported
EHS:	Not reported
EHS CAS Number:	Not reported
EHS Name:	Not reported

P100
NE
1/8-1/4
0.226 mi.
1191 ft.

SEATTLE CITY W SEATTLE STADIUM RIFLE RAN
4432 35TH SW
SEATTLE, WA 98126

Site 7 of 7 in cluster P

ALLSITES **1001233981**
RCRA NonGen / NLR **WAH000003871**
FINDS
ECHO

Relative:
Lower
Actual:
208 ft.

ALLSITES:
 Name: SEATTLE CITY W SEATTLE STADIUM RIFLE RAN
 Facility Id: 94657192

Interaction:	73634
Interaction 1:	I
Interaction 2:	HWG
Ecology Program:	HAZWASTE
Program Data:	TURBOWASTE
Facility Alt.:	Not reported
Program ID:	WAH000003871
Date Interaction:	2002-01-01 00:00:00
Date Interaction 3:	Hazardous Waste Generator
Latitude:	47.337987026999997
Longitude:	-122.226626524

Map ID
Direction
Distance
Elevation

MAP FINDINGS

Site

Database(s)

EDR ID Number
EPA ID Number

SEATTLE CITY W SEATTLE STADIUM RIFLE RAN (Continued)

1001233981

Interaction: 73633
Interaction 1: I
Interaction 2: HWG
Ecology Program: HAZWASTE
Program Data: TURBOWASTE
Facility Alt.: Not reported
Program ID: WAH000003871
Date Interaction: 1997-12-18 00:00:00
Date Interaction 3: Hazardous Waste Generator
Latitude: 47.337987026999997
Longitude: -122.226626524

RCRA NonGen / NLR:

Date Form Received by Agency: 20040429
Handler Name: SEATTLE CITY W SEATTLE STADIUM RIFLE RAN
Handler Address: 4432 35TH SW
Handler City,State,Zip: SEATTLE, WA 98126
EPA ID: WAH000003871
Contact Name: JODI SINCLAIR
Contact Address: 4209 W MARGINAL WAY SW
Contact City,State,Zip: SEATTLE, WA 98106
Contact Telephone: 206-684-7292
Contact Fax: Not reported
Contact Email: Not reported
Contact Title: Not reported
EPA Region: 10
Land Type: Municipal
Federal Waste Generator Description: Not a generator, verified
Non-Notifier: Not reported
Biennial Report Cycle: Not reported
Accessibility: Not reported
Active Site Indicator: Not reported
State District Owner: WA
State District: NWRO
Mailing Address: 800 MAYNARD AVE S
Mailing City,State,Zip: SEATTLE, WA 98134
Owner Name: SEATTLE PARKS RECREATION
Owner Type: Private
Operator Name: SINCLAIR, JODI
Operator Type: Private
Short-Term Generator Activity: No
Importer Activity: No
Mixed Waste Generator: No
Transporter Activity: No
Transfer Facility Activity: No
Recycler Activity with Storage: No
Small Quantity On-Site Burner Exemption: No
Smelting Melting and Refining Furnace Exemption: No
Underground Injection Control: No
Off-Site Waste Receipt: No
Universal Waste Indicator: No
Universal Waste Destination Facility: No
Federal Universal Waste: No
Active Site Fed-Reg Treatment Storage and Disposal Facility: Not reported
Active Site Converter Treatment storage and Disposal Facility: Not reported
Active Site State-Reg Treatment Storage and Disposal Facility: Not reported

Map ID
 Direction
 Distance
 Elevation

MAP FINDINGS

Site

Database(s)

EDR ID Number
 EPA ID Number

SEATTLE CITY W SEATTLE STADIUM RIFLE RAN (Continued)

1001233981

Active Site State-Reg Handler:	---
Federal Facility Indicator:	Not reported
Hazardous Secondary Material Indicator:	NN
Sub-Part K Indicator:	Not reported
Commercial TSD Indicator:	No
Treatment Storage and Disposal Type:	Not reported
2018 GPRC Permit Baseline:	Not on the Baseline
2018 GPRC Renewals Baseline:	Not on the Baseline
Permit Renewals Workload Universe:	Not reported
Permit Workload Universe:	Not reported
Permit Progress Universe:	Not reported
Post-Closure Workload Universe:	Not reported
Closure Workload Universe:	Not reported
202 GPRC Corrective Action Baseline:	No
Corrective Action Workload Universe:	No
Subject to Corrective Action Universe:	No
Non-TSDs Where RCRA CA has Been Imposed Universe:	No
TSDs Potentially Subject to CA Under 3004 (u)/(v) Universe:	No
TSDs Only Subject to CA under Discretionary Auth Universe:	No
Corrective Action Priority Ranking:	No NCAPS ranking
Environmental Control Indicator:	No
Institutional Control Indicator:	No
Human Exposure Controls Indicator:	N/A
Groundwater Controls Indicator:	N/A
Operating TSD Universe:	Not reported
Full Enforcement Universe:	Not reported
Significant Non-Complier Universe:	No
Unaddressed Significant Non-Complier Universe:	No
Addressed Significant Non-Complier Universe:	No
Significant Non-Complier With a Compliance Schedule Universe:	No
Financial Assurance Required:	Not reported
Handler Date of Last Change:	20180510
Recognized Trader-Importer:	No
Recognized Trader-Exporter:	No
Importer of Spent Lead Acid Batteries:	No
Exporter of Spent Lead Acid Batteries:	No
Recycler Activity Without Storage:	No
Manifest Broker:	No
Sub-Part P Indicator:	No

Biennial: List of Years

Year: 2003

[Click Here for Biennial Reporting System Data:](#)

Handler - Owner Operator:

Owner/Operator Indicator:	Owner
Owner/Operator Name:	SEATTLE PARKS RECREATION DEPT
Legal Status:	Private
Date Became Current:	Not reported
Date Ended Current:	Not reported
Owner/Operator Address:	100 DEXTER AV N
Owner/Operator City,State,Zip:	SEATTLE, WA 98109
Owner/Operator Telephone:	206-684-7133
Owner/Operator Telephone Ext:	Not reported
Owner/Operator Fax:	Not reported

Map ID
Direction
Distance
Elevation

MAP FINDINGS

Site

Database(s)

EDR ID Number
EPA ID Number

SEATTLE CITY W SEATTLE STADIUM RIFLE RAN (Continued)

1001233981

Owner/Operator Email:	Not reported
Owner/Operator Indicator:	Operator
Owner/Operator Name:	SINCLAIR, JODI
Legal Status:	Private
Date Became Current:	Not reported
Date Ended Current:	Not reported
Owner/Operator Address:	800 MAYNARD 3RD FLOOR
Owner/Operator City,State,Zip:	SEATTLE, WA 98134
Owner/Operator Telephone:	206-684-7292
Owner/Operator Telephone Ext:	Not reported
Owner/Operator Fax:	Not reported
Owner/Operator Email:	Not reported
Owner/Operator Indicator:	Operator
Owner/Operator Name:	SINCLAIR, JODI
Legal Status:	Private
Date Became Current:	Not reported
Date Ended Current:	Not reported
Owner/Operator Address:	800 MAYNARD 3RD FLOOR
Owner/Operator City,State,Zip:	SEATTLE, WA 98134
Owner/Operator Telephone:	206-684-7292
Owner/Operator Telephone Ext:	Not reported
Owner/Operator Fax:	Not reported
Owner/Operator Email:	Not reported
Owner/Operator Indicator:	Owner
Owner/Operator Name:	SEATTLE PARKS RECREATION DEPT
Legal Status:	Private
Date Became Current:	Not reported
Date Ended Current:	Not reported
Owner/Operator Address:	100 DEXTER AV N
Owner/Operator City,State,Zip:	SEATTLE, WA 98109
Owner/Operator Telephone:	206-684-7133
Owner/Operator Telephone Ext:	Not reported
Owner/Operator Fax:	Not reported
Owner/Operator Email:	Not reported
Owner/Operator Indicator:	Operator
Owner/Operator Name:	SINCLAIR, JODI
Legal Status:	Private
Date Became Current:	Not reported
Date Ended Current:	Not reported
Owner/Operator Address:	800 MAYNARD 3RD FLOOR
Owner/Operator City,State,Zip:	SEATTLE, WA 98134
Owner/Operator Telephone:	206-684-7292
Owner/Operator Telephone Ext:	Not reported
Owner/Operator Fax:	Not reported
Owner/Operator Email:	Not reported
Owner/Operator Indicator:	Owner
Owner/Operator Name:	SEATTLE PARKS RECREATION
Legal Status:	Private
Date Became Current:	19971209
Date Ended Current:	Not reported
Owner/Operator Address:	100 DEXTER AV N
Owner/Operator City,State,Zip:	SEATTLE, WA 98109

Map ID
Direction
Distance
Elevation

MAP FINDINGS

Site

Database(s)

EDR ID Number
EPA ID Number

SEATTLE CITY W SEATTLE STADIUM RIFLE RAN (Continued)

1001233981

Owner/Operator Telephone:	206-684-7133
Owner/Operator Telephone Ext:	Not reported
Owner/Operator Fax:	Not reported
Owner/Operator Email:	Not reported
Owner/Operator Indicator:	Operator
Owner/Operator Name:	SINCLAIR, JODI
Legal Status:	Private
Date Became Current:	Not reported
Date Ended Current:	Not reported
Owner/Operator Address:	800 MAYNARD 3RD FLOOR
Owner/Operator City,State,Zip:	SEATTLE, WA 98134
Owner/Operator Telephone:	206-684-7292
Owner/Operator Telephone Ext:	Not reported
Owner/Operator Fax:	Not reported
Owner/Operator Email:	Not reported
Owner/Operator Indicator:	Owner
Owner/Operator Name:	SEATTLE PARKS RECREATION
Legal Status:	Private
Date Became Current:	19971209
Date Ended Current:	Not reported
Owner/Operator Address:	100 DEXTER AV N
Owner/Operator City,State,Zip:	SEATTLE, WA 98109
Owner/Operator Telephone:	206-684-7133
Owner/Operator Telephone Ext:	Not reported
Owner/Operator Fax:	Not reported
Owner/Operator Email:	Not reported
Owner/Operator Indicator:	Owner
Owner/Operator Name:	SEATTLE PARKS RECREATION DEPT
Legal Status:	Private
Date Became Current:	Not reported
Date Ended Current:	Not reported
Owner/Operator Address:	100 DEXTER AV N
Owner/Operator City,State,Zip:	SEATTLE, WA 98109
Owner/Operator Telephone:	206-684-7133
Owner/Operator Telephone Ext:	Not reported
Owner/Operator Fax:	Not reported
Owner/Operator Email:	Not reported
Owner/Operator Indicator:	Owner
Owner/Operator Name:	SEATTLE PARKS RECREATION DEPT
Legal Status:	Private
Date Became Current:	Not reported
Date Ended Current:	Not reported
Owner/Operator Address:	100 DEXTER AV N
Owner/Operator City,State,Zip:	SEATTLE, WA 98109
Owner/Operator Telephone:	206-684-7133
Owner/Operator Telephone Ext:	Not reported
Owner/Operator Fax:	Not reported
Owner/Operator Email:	Not reported
Owner/Operator Indicator:	Operator
Owner/Operator Name:	JODI SINCLAIR
Legal Status:	Municipal
Date Became Current:	19971209

Map ID
Direction
Distance
Elevation

MAP FINDINGS

Site

Database(s)

EDR ID Number
EPA ID Number

SEATTLE CITY W SEATTLE STADIUM RIFLE RAN (Continued)

1001233981

Date Ended Current:	Not reported
Owner/Operator Address:	800 MAYNARD 3RD FLOOR
Owner/Operator City,State,Zip:	SEATTLE, WA 98134-1335
Owner/Operator Telephone:	Not reported
Owner/Operator Telephone Ext:	Not reported
Owner/Operator Fax:	Not reported
Owner/Operator Email:	Not reported
Owner/Operator Indicator:	Owner
Owner/Operator Name:	SEATTLE PARKS RECREATION
Legal Status:	Private
Date Became Current:	19971209
Date Ended Current:	Not reported
Owner/Operator Address:	100 DEXTER AV N
Owner/Operator City,State,Zip:	SEATTLE, WA 98109
Owner/Operator Telephone:	206-684-7133
Owner/Operator Telephone Ext:	Not reported
Owner/Operator Fax:	Not reported
Owner/Operator Email:	Not reported
Owner/Operator Indicator:	Operator
Owner/Operator Name:	SINCLAIR, JODI
Legal Status:	Private
Date Became Current:	Not reported
Date Ended Current:	Not reported
Owner/Operator Address:	800 MAYNARD 3RD FLOOR
Owner/Operator City,State,Zip:	SEATTLE, WA 98134
Owner/Operator Telephone:	206-684-7292
Owner/Operator Telephone Ext:	Not reported
Owner/Operator Fax:	Not reported
Owner/Operator Email:	Not reported
Owner/Operator Indicator:	Owner
Owner/Operator Name:	SEATTLE PARKS RECREATION
Legal Status:	Private
Date Became Current:	19971209
Date Ended Current:	Not reported
Owner/Operator Address:	100 DEXTER AV N
Owner/Operator City,State,Zip:	SEATTLE, WA 98109
Owner/Operator Telephone:	206-684-7133
Owner/Operator Telephone Ext:	Not reported
Owner/Operator Fax:	Not reported
Owner/Operator Email:	Not reported
Owner/Operator Indicator:	Owner
Owner/Operator Name:	SEATTLE PARKS RECREATION
Legal Status:	Private
Date Became Current:	19971209
Date Ended Current:	Not reported
Owner/Operator Address:	100 DEXTER AV N
Owner/Operator City,State,Zip:	SEATTLE, WA 98109
Owner/Operator Telephone:	206-684-7133
Owner/Operator Telephone Ext:	Not reported
Owner/Operator Fax:	Not reported
Owner/Operator Email:	Not reported
Owner/Operator Indicator:	Owner

Map ID
Direction
Distance
Elevation

MAP FINDINGS

Site

Database(s)

EDR ID Number
EPA ID Number

SEATTLE CITY W SEATTLE STADIUM RIFLE RAN (Continued)

1001233981

Owner/Operator Name: SEATTLE PARKS RECREATION DEPT
Legal Status: Private
Date Became Current: Not reported
Date Ended Current: Not reported
Owner/Operator Address: 100 DEXTER AV N
Owner/Operator City,State,Zip: SEATTLE, WA 98109
Owner/Operator Telephone: 206-684-7133
Owner/Operator Telephone Ext: Not reported
Owner/Operator Fax: Not reported
Owner/Operator Email: Not reported

Owner/Operator Indicator: Owner
Owner/Operator Name: SEATTLE PARKS & RECREATION DEPT
Legal Status: Private
Date Became Current: Not reported
Date Ended Current: Not reported
Owner/Operator Address: 100 DEXTER AV N
Owner/Operator City,State,Zip: SEATTLE, WA 98109
Owner/Operator Telephone: 206-684-7133
Owner/Operator Telephone Ext: Not reported
Owner/Operator Fax: Not reported
Owner/Operator Email: Not reported

Owner/Operator Indicator: Operator
Owner/Operator Name: SEATTLE PARKS & RECREATION
Legal Status: Private
Date Became Current: Not reported
Date Ended Current: Not reported
Owner/Operator Address: 100 DEXTER AV N
Owner/Operator City,State,Zip: SEATTLE, WA 98109
Owner/Operator Telephone: 206-684-7133
Owner/Operator Telephone Ext: Not reported
Owner/Operator Fax: Not reported
Owner/Operator Email: Not reported

Owner/Operator Indicator: Owner
Owner/Operator Name: SEATTLE PARKS RECREATION
Legal Status: Private
Date Became Current: 19971209
Date Ended Current: Not reported
Owner/Operator Address: 100 DEXTER AV N
Owner/Operator City,State,Zip: SEATTLE, WA 98109
Owner/Operator Telephone: 206-684-7133
Owner/Operator Telephone Ext: Not reported
Owner/Operator Fax: Not reported
Owner/Operator Email: Not reported

Owner/Operator Indicator: Owner
Owner/Operator Name: SEATTLE PARKS RECREATION DEPT
Legal Status: Private
Date Became Current: Not reported
Date Ended Current: Not reported
Owner/Operator Address: 100 DEXTER AV N
Owner/Operator City,State,Zip: SEATTLE, WA 98109
Owner/Operator Telephone: 206-684-7133
Owner/Operator Telephone Ext: Not reported
Owner/Operator Fax: Not reported

Map ID
Direction
Distance
Elevation

MAP FINDINGS

Site

Database(s)

EDR ID Number
EPA ID Number

SEATTLE CITY W SEATTLE STADIUM RIFLE RAN (Continued)

1001233981

Owner/Operator Email:	Not reported
Owner/Operator Indicator:	Owner
Owner/Operator Name:	SEATTLE PARKS RECREATION
Legal Status:	Private
Date Became Current:	19971209
Date Ended Current:	Not reported
Owner/Operator Address:	100 DEXTER AV N
Owner/Operator City,State,Zip:	SEATTLE, WA 98109
Owner/Operator Telephone:	206-684-7133
Owner/Operator Telephone Ext:	Not reported
Owner/Operator Fax:	Not reported
Owner/Operator Email:	Not reported
Owner/Operator Indicator:	Operator
Owner/Operator Name:	SINCLAIR, JODI
Legal Status:	Private
Date Became Current:	Not reported
Date Ended Current:	Not reported
Owner/Operator Address:	800 MAYNARD 3RD FLOOR
Owner/Operator City,State,Zip:	SEATTLE, WA 98134
Owner/Operator Telephone:	206-684-7292
Owner/Operator Telephone Ext:	Not reported
Owner/Operator Fax:	Not reported
Owner/Operator Email:	Not reported
Owner/Operator Indicator:	Owner
Owner/Operator Name:	SEATTLE PARKS & S
Legal Status:	Private
Date Became Current:	19971209
Date Ended Current:	Not reported
Owner/Operator Address:	100 DEXTER AV N
Owner/Operator City,State,Zip:	SEATTLE, WA 98109
Owner/Operator Telephone:	206-684-7133
Owner/Operator Telephone Ext:	Not reported
Owner/Operator Fax:	Not reported
Owner/Operator Email:	Not reported
Owner/Operator Indicator:	Operator
Owner/Operator Name:	SINCLAIR, JODI
Legal Status:	Private
Date Became Current:	Not reported
Date Ended Current:	Not reported
Owner/Operator Address:	800 MAYNARD 3RD FLOOR
Owner/Operator City,State,Zip:	SEATTLE, WA 98134
Owner/Operator Telephone:	206-684-7292
Owner/Operator Telephone Ext:	Not reported
Owner/Operator Fax:	Not reported
Owner/Operator Email:	Not reported
Owner/Operator Indicator:	Operator
Owner/Operator Name:	SINCLAIR, JODI
Legal Status:	Private
Date Became Current:	Not reported
Date Ended Current:	Not reported
Owner/Operator Address:	800 MAYNARD 3RD FLOOR
Owner/Operator City,State,Zip:	SEATTLE, WA 98134

Map ID
Direction
Distance
Elevation

MAP FINDINGS

Site

Database(s)

EDR ID Number
EPA ID Number

SEATTLE CITY W SEATTLE STADIUM RIFLE RAN (Continued)

1001233981

Owner/Operator Telephone: 206-684-7292
Owner/Operator Telephone Ext: Not reported
Owner/Operator Fax: Not reported
Owner/Operator Email: Not reported

Owner/Operator Indicator: Operator
Owner/Operator Name: JODI S
Legal Status: Private
Date Became Current: 19971209
Date Ended Current: Not reported
Owner/Operator Address: 800 MAYNARD 3RD FLOOR
Owner/Operator City,State,Zip: SEATTLE, WA 98134-1335
Owner/Operator Telephone: 206-684-7292
Owner/Operator Telephone Ext: Not reported
Owner/Operator Fax: Not reported
Owner/Operator Email: Not reported

Owner/Operator Indicator: Owner
Owner/Operator Name: SEATTLE PARKS RECREATION DEPT
Legal Status: Private
Date Became Current: Not reported
Date Ended Current: Not reported
Owner/Operator Address: 100 DEXTER AV N
Owner/Operator City,State,Zip: SEATTLE, WA 98109
Owner/Operator Telephone: 206-684-7133
Owner/Operator Telephone Ext: Not reported
Owner/Operator Fax: Not reported
Owner/Operator Email: Not reported

Owner/Operator Indicator: Owner
Owner/Operator Name: SEATTLE PARKS RECREATION
Legal Status: Private
Date Became Current: 19971209
Date Ended Current: Not reported
Owner/Operator Address: 100 DEXTER AV N
Owner/Operator City,State,Zip: SEATTLE, WA 98109
Owner/Operator Telephone: 206-684-7133
Owner/Operator Telephone Ext: Not reported
Owner/Operator Fax: Not reported
Owner/Operator Email: Not reported

Owner/Operator Indicator: Owner
Owner/Operator Name: SEATTLE PARKS RECREATION DEPT
Legal Status: Private
Date Became Current: Not reported
Date Ended Current: Not reported
Owner/Operator Address: 100 DEXTER AV N
Owner/Operator City,State,Zip: SEATTLE, WA 98109
Owner/Operator Telephone: 206-684-7133
Owner/Operator Telephone Ext: Not reported
Owner/Operator Fax: Not reported
Owner/Operator Email: Not reported

Owner/Operator Indicator: Owner
Owner/Operator Name: SEATTLE PARKS & RECREATION
Legal Status: Municipal
Date Became Current: 19971209

Map ID
Direction
Distance
Elevation

MAP FINDINGS

Site

Database(s)

EDR ID Number
EPA ID Number

SEATTLE CITY W SEATTLE STADIUM RIFLE RAN (Continued)

1001233981

Date Ended Current: Not reported
Owner/Operator Address: 100 DEXTER AV N
Owner/Operator City,State,Zip: SEATTLE, WA 98109
Owner/Operator Telephone: Not reported
Owner/Operator Telephone Ext: Not reported
Owner/Operator Fax: Not reported
Owner/Operator Email: Not reported

Historic Generators:

Receive Date: 20011217
Handler Name: SEATTLE CITY W SEATTLE STADIUM RIFLE RAN
Federal Waste Generator Description: Not a generator, verified
State District Owner: WA
Large Quantity Handler of Universal Waste: No
Recognized Trader Importer: No
Recognized Trader Exporter: No
Spent Lead Acid Battery Importer: No
Spent Lead Acid Battery Exporter: No
Current Record: No
Non Storage Recycler Activity: Not reported
Electronic Manifest Broker: Not reported

Receive Date: 20040428
Handler Name: SEATTLE CITY W SEATTLE STADIUM RIFLE RAN
Federal Waste Generator Description: Not a generator, verified
State District Owner: WA
Large Quantity Handler of Universal Waste: No
Recognized Trader Importer: No
Recognized Trader Exporter: No
Spent Lead Acid Battery Importer: No
Spent Lead Acid Battery Exporter: No
Current Record: No
Non Storage Recycler Activity: Not reported
Electronic Manifest Broker: Not reported

Receive Date: 19990227
Handler Name: SEATTLE CITY W SEATTLE STADIUM RIFLE RAN
Federal Waste Generator Description: Not a generator, verified
State District Owner: WA
Large Quantity Handler of Universal Waste: No
Recognized Trader Importer: No
Recognized Trader Exporter: No
Spent Lead Acid Battery Importer: No
Spent Lead Acid Battery Exporter: No
Current Record: No
Non Storage Recycler Activity: Not reported
Electronic Manifest Broker: Not reported

Receive Date: 20040429
Handler Name: SEATTLE CITY W SEATTLE STADIUM RIFLE RAN
Federal Waste Generator Description: Not a generator, verified
State District Owner: WA
Large Quantity Handler of Universal Waste: No
Recognized Trader Importer: No
Recognized Trader Exporter: No
Spent Lead Acid Battery Importer: No
Spent Lead Acid Battery Exporter: No

Map ID
Direction
Distance
Elevation

MAP FINDINGS

Site

Database(s)

EDR ID Number
EPA ID Number

SEATTLE CITY W SEATTLE STADIUM RIFLE RAN (Continued)

1001233981

Current Record: Yes
Non Storage Recycler Activity: Not reported
Electronic Manifest Broker: Not reported

Receive Date: 19971209
Handler Name: SEATTLE CITY W SEATTLE STADIUM RIFLE RAN
Federal Waste Generator Description: Small Quantity Generator
State District Owner: WA
Large Quantity Handler of Universal Waste: No
Recognized Trader Importer: No
Recognized Trader Exporter: No
Spent Lead Acid Battery Importer: No
Spent Lead Acid Battery Exporter: No
Current Record: No
Non Storage Recycler Activity: Not reported
Electronic Manifest Broker: Not reported

Receive Date: 19990226
Handler Name: SEATTLE CITY W SEATTLE STADIUM RIFLE RAN
Federal Waste Generator Description: Not a generator, verified
State District Owner: WA
Large Quantity Handler of Universal Waste: No
Recognized Trader Importer: No
Recognized Trader Exporter: No
Spent Lead Acid Battery Importer: No
Spent Lead Acid Battery Exporter: No
Current Record: No
Non Storage Recycler Activity: Not reported
Electronic Manifest Broker: Not reported

Receive Date: 19990226
Handler Name: SEATTLE CITY W SEATTLE STADIUM RIFLE RAN
Federal Waste Generator Description: Not a generator, verified
State District Owner: WA
Large Quantity Handler of Universal Waste: No
Recognized Trader Importer: No
Recognized Trader Exporter: No
Spent Lead Acid Battery Importer: No
Spent Lead Acid Battery Exporter: No
Current Record: No
Non Storage Recycler Activity: Not reported
Electronic Manifest Broker: Not reported

Receive Date: 20011217
Handler Name: SEATTLE CITY W SEATTLE STADIUM RIFLE RAN
Federal Waste Generator Description: Not a generator, verified
State District Owner: WA
Large Quantity Handler of Universal Waste: No
Recognized Trader Importer: No
Recognized Trader Exporter: No
Spent Lead Acid Battery Importer: No
Spent Lead Acid Battery Exporter: No
Current Record: No
Non Storage Recycler Activity: Not reported
Electronic Manifest Broker: Not reported

Receive Date: 20030310

Map ID
Direction
Distance
Elevation

MAP FINDINGS

Site

Database(s)

EDR ID Number
EPA ID Number

SEATTLE CITY W SEATTLE STADIUM RIFLE RAN (Continued)

1001233981

Handler Name: SEATTLE CITY W SEATTLE STADIUM RIFLE RAN
Federal Waste Generator Description: Large Quantity Generator
State District Owner: WA
Large Quantity Handler of Universal Waste: No
Recognized Trader Importer: No
Recognized Trader Exporter: No
Spent Lead Acid Battery Importer: No
Spent Lead Acid Battery Exporter: No
Current Record: No
Non Storage Recycler Activity: Not reported
Electronic Manifest Broker: Not reported

Receive Date: 20040428
Handler Name: SEATTLE CITY W SEATTLE STADIUM RIFLE RAN
Federal Waste Generator Description: Not a generator, verified
State District Owner: WA
Large Quantity Handler of Universal Waste: No
Recognized Trader Importer: No
Recognized Trader Exporter: No
Spent Lead Acid Battery Importer: No
Spent Lead Acid Battery Exporter: No
Current Record: No
Non Storage Recycler Activity: Not reported
Electronic Manifest Broker: Not reported

Receive Date: 20041231
Handler Name: SEATTLE CITY W SEATTLE STADIUM RIFLE RAN
Federal Waste Generator Description: Not a generator, verified
State District Owner: WA
Large Quantity Handler of Universal Waste: No
Recognized Trader Importer: No
Recognized Trader Exporter: No
Spent Lead Acid Battery Importer: No
Spent Lead Acid Battery Exporter: No
Current Record: No
Non Storage Recycler Activity: Not reported
Electronic Manifest Broker: Not reported

List of NAICS Codes and Descriptions:

NAICS Code: 92412
NAICS Description: ADMINISTRATION OF CONSERVATION PROGRAMS

Facility Has Received Notices of Violations:

Violations: No Violations Found

Evaluation Action Summary:

Evaluations: No Evaluations Found

FINDS:

Registry ID: 110005391824

Click Here:

Environmental Interest/Information System:

Washington Facility / Site Identification System (WA-FSIS) provides a

Map ID
Direction
Distance
Elevation

MAP FINDINGS

Site

Database(s)

EDR ID Number
EPA ID Number

SEATTLE CITY W SEATTLE STADIUM RIFLE RAN (Continued)

1001233981

means to query and display data maintained by the Washington Department of Ecology. This system contains key information for each facility/site that is currently, or has been, of interest to the Air Quality, Dam Safety, Hazardous Waste, Toxics Cleanup, and Water Quality Programs.

RCRAInfo is a national information system that supports the Resource Conservation and Recovery Act (RCRA) program through the tracking of events and activities related to facilities that generate, transport, and treat, store, or dispose of hazardous waste. RCRAInfo allows RCRA program staff to track the notification, permit, compliance, and corrective action activities required under RCRA.

Registry ID: 110070725573

Click Here:

Environmental Interest/Information System:

HAZARDOUS WASTE BIENNIAL REPORTER

Click this hyperlink while viewing on your computer to access additional FINDS: detail in the EDR Site Report.

ECHO:

Envid: 1001233981
Registry ID: 110005391824
DFR URL: <http://echo.epa.gov/detailed-facility-report?fid=110005391824>
Name: SEATTLE CITY W SEATTLE STADIUM RIFLE RAN
Address: 4432 35TH SW
City,State,Zip: SEATTLE, WA 98126

R101
West
1/8-1/4
0.227 mi.
1198 ft.

ALASKA HOUSE
4545 42ND AVE SW
SEATTLE, WA 98116
Site 1 of 6 in cluster R

VCP S124433499
N/A

Relative:
Higher
Actual:
325 ft.

VCP:
Name: ALASKA HOUSE
Address: 4545 42ND AVE SW
City,State,Zip: SEATTLE, WA 98116
edr_fstat: WA
edr_fzip: 98116
edr_fcnty: KING
edr_zip: Not reported
Facility ID: 25939314
VCP Status: NFA
Past VCP: Not reported
Current VCP: Not reported
NFA Type: SEATTLE, WA 98116
Date NFA: SEATTLE, WA 98116
Rank: SEATTLE, WA 98116
Cleanup Siteid: 3606
Contaminant Name: Petroleum Products-Unspecified
Soil: Confirmed Above Cleanup Levels

MAP FINDINGS

Map ID
 Direction
 Distance
 Elevation

Site

Database(s)

EDR ID Number
 EPA ID Number

R102 **ALASKA HOUSE**
West **4545 42ND AVE SW**
1/8-1/4 **SEATTLE, WA 98116**
0.227 mi.
1198 ft. **Site 2 of 6 in cluster R**

ALLSITES **S105612836**
CSCSL NFA **N/A**

Relative:
Higher
Actual:
325 ft.

ALLSITES:
 Name: ALASKA HOUSE
 Facility Id: 25939314

 Interaction: 34803
 Interaction 1: I
 Interaction 2: VOLCLNST
 Ecology Program: TOXICS
 Program Data: ISIS
 Facility Alt.: ALASKA HOUSE
 Program ID: Not reported
 Date Interaction: 2002-03-07 00:00:00
 Date Interaction 3: Voluntary Cleanup Sites
 Latitude: 47.562132390999999
 Longitude: -122.38562310899999

CSCSL NFA:
 Name: ALASKA HOUSE
 Address: 4545 42ND AVE SW
 City,State,Zip: SEATTLE, WA 98116
 Facility/Site Id: 25939314
 CS Id: 3606
 NFA Date: 06/14/2002
 Alternate Site Names: Not reported
 NFA Reason: Voluntary Cleanup Program Review
 Site Status: NFA
 Region: Northwest
 Contaminant Name: Petroleum Products-Unspecified
 Ground Water: Not reported
 Surface Water: Not reported
 Soil: Confirmed Above Cleanup Levels
 Sediment: Not reported
 Air: Not reported
 Bedrock: Not reported
 Latitude: 47.562138
 Longitude: -122.385638

Q103 **SAFEWAY STORE 1062**
WSW **4754 42ND AVE SW**
1/8-1/4 **SEATTLE, WA 98116**
0.228 mi.
1206 ft. **Site 3 of 4 in cluster Q**

ALLSITES **S116505858**
MANIFEST **N/A**

Relative:
Higher
Actual:
326 ft.

ALLSITES:
 Name: SAFEWAY STORE 1062
 Facility Id: 20309

 Interaction: 107465
 Interaction 1: A
 Interaction 2: HWG
 Ecology Program: HAZWASTE
 Program Data: TURBOWASTE

Map ID
Direction
Distance
Elevation

MAP FINDINGS

Site

Database(s)

EDR ID Number
EPA ID Number

SAFEWAY STORE 1062 (Continued)

S116505858

Facility Alt.: Safeway Store 1062
Program ID: WAH000045873
Date Interaction: 2014-02-12 00:00:00
Date Interaction 3: Hazardous Waste Generator
Latitude: 47.560133239999999
Longitude: -122.385199457

WA MANIFEST:

Name: SAFEWAY STORE 1062
Address: 4754 42ND AVE SW
City,State,Zip: SEATTLE, WA 98116
Facility Address 2: Not reported
Facility ID: 20309
EPA ID: WAH000045873
NAICS: 445110
State Waste Code Desc: WT02
Federal Waste Code Desc: D001,D002
Form Comm: Not reported
Data Year: 2017
Permit by Rule: False
Mailing Address 2: Not reported
Treatment by Generator: False
Mixed Radioactive Waste: False
Importer of Hazardous Waste: False
Immediate Recycler: False
Treatment/Storage/Disposal/Recycling Facility: False
Generator of Dangerous Fuel Waste: False
Generator Marketing to Burner: False
Other Marketers (i.e., blender, distributor, etc.): False
Utility Boiler Burner: False
Industry Boiler Burner: False
Industrial Furnace: False
Smelter Defferal: False
Universal Waste: Not reported
Off-Specification: Not reported
LN Address 2: Ste 100
Tax Reg #: 600643521
Business Type: Not reported
Mail Name: Not reported
Mailing Address: 5918 Stoneridge Mall Rd
Mailing City,State,Zip: Pleasanton, CA 94588
Legal Organization Name: Safeway Inc
Legal Organization Type: Private
Legal Contact: Not reported
Legal Address: 5918 Stoneridge Mall Rd
Legal Address 2: Not reported
Legal City,State,Zip: Pleasanton, CA 94588
Legal Phone Number: (925)469-7000
Legal Effective Date: 08/22/1987
Land Organization Name: Pan Pacific Jefferson Sqr LLC
Land Organization Type: Private
Land Contact: Not reported
Land Address: 3333 New Hyde Park Rd
Land City,State,Zip: New Hyde Park, NY 11042
Land Phone Number: (516)869-9000
Operator Organization Name: Store Manager

Map ID
Direction
Distance
Elevation

MAP FINDINGS

Site

Database(s)

EDR ID Number
EPA ID Number

SAFeway STORE 1062 (Continued)

S116505858

Operator Organization Type:	Private
Operator:	Not reported
Operator Address:	4754 42nd Ave SW
Operator Address 2:	Not reported
Operator City,State,Zip:	Seattle, WA 98116
Operator Phone Number:	(206)932-6026
Operator Effective Date:	08/22/1987
Site Contact:	Not reported
Site Contact Address:	Not reported
Contact City,State,Zip:	Not reported
Site Contact Phone Number:	Not reported
Site Contact Email:	Not reported
Gen Status Code:	SQG
Monthly Generation:	False
Batch Generation:	True
One Time Generation:	False
Transport Own Waste:	False
Tranports Other Waste:	False
Recycler Onsite:	False
Transfer Facility:	False
Other Exemption:	Not reported
UW Battery Gen:	False
Used Oil Transporter:	False
Used Oil Transfer Facility:	False
Used Oil Processor:	False
Used Oil Refiner:	False
Used Oil Fuel Marketer Directs Shipments:	False
Used Oil Fuel Marketer Meets Specs:	False
Site Contact Address 2:	Not reported
SIC Code:	Not reported
CRK Number:	Not reported
Active:	Not reported
CAS Number:	Not reported
Chemical Name:	Not reported
EHS:	Not reported
EHS CAS Number:	Not reported
EHS Name:	Not reported
Name:	SAFeway STORE 1062
Address:	4754 42ND AVE SW
City,State,Zip:	SEATTLE, WA 98116
Facility Address 2:	Not reported
Facility ID:	20309
EPA ID:	WAH000045873
NAICS:	445110
State Waste Code Desc:	WT02
Federal Waste Code Desc:	D001,D002
Form Comm:	Not reported
Data Year:	2017
Permit by Rule:	False
Mailing Address 2:	Not reported
Treatment by Generator:	False
Mixed Radioactive Waste:	False
Importer of Hazardous Waste:	False
Immediate Recycler:	False
Treatment/Storage/Disposal/Recycling Facility:	False
Generator of Dangerous Fuel Waste:	False

Map ID
Direction
Distance
Elevation

MAP FINDINGS

Site

Database(s)

EDR ID Number
EPA ID Number

SAFeway STORE 1062 (Continued)

S116505858

Generator Marketing to Burner:	False
Other Marketers (i.e., blender, distributor, etc.):	False
Utility Boiler Burner:	False
Industry Boiler Burner:	False
Industrial Furnace:	False
Smelter Defferal:	False
Universal Waste:	Not reported
Off-Specification:	Not reported
LN Address 2:	Ste 100
Tax Reg #:	600643521
Business Type:	Grocery Store
Mail Name:	Safeway Inc
Mailing Address:	5918 Stoneridge Mall Rd
Mailing City,State,Zip:	Pleasanton, CA 94588
Legal Organization Name:	Safeway Inc
Legal Organization Type:	Private
Legal Contact:	Not reported
Legal Address:	5918 Stoneridge Mall Rd
Legal Address 2:	Not reported
Legal City,State,Zip:	Pleasanton, CA 94588
Legal Phone Number:	925-469-7000
Legal Effective Date:	08/22/1987
Land Organization Name:	Pan Pacific Jefferson Sqr LLC
Land Organization Type:	Private
Land Contact:	Not reported
Land Address:	3333 New Hyde Park Rd
Land City,State,Zip:	New Hyde Park, NY 11042
Land Phone Number:	516-869-9000
Operator Organization Name:	Store Manager
Operator Organization Type:	Private
Operator:	Not reported
Operator Address:	4754 42nd Ave SW
Operator Address 2:	Not reported
Operator City,State,Zip:	Seattle, WA 98116
Operator Phone Number:	206-932-6026
Operator Effective Date:	08/22/1987
Site Contact:	Store Manager
Site Contact Address:	4754 42nd Ave SW
Contact City,State,Zip:	Seattle, WA 98116
Site Contact Phone Number:	206-932-6026
Site Contact Email:	Not reported
Gen Status Code:	SQG
Monthly Generation:	False
Batch Generation:	True
One Time Generation:	False
Transport Own Waste:	False
Tranports Other Waste:	False
Recycler Onsite:	False
Transfer Facility:	False
Other Exemption:	Not reported
UW Battery Gen:	False
Used Oil Transporter:	False
Used Oil Transfer Facility:	False
Used Oil Processor:	False
Used Oil Refiner:	False
Used Oil Fuel Marketer Directs Shipments:	False
Used Oil Fuel Marketer Meets Specs:	False

Map ID
Direction
Distance
Elevation

MAP FINDINGS

Site

Database(s)

EDR ID Number
EPA ID Number

SAFeway STORE 1062 (Continued)

S116505858

Site Contact Address 2:	Not reported
SIC Code:	Not reported
CRK Number:	Not reported
Active:	Not reported
CAS Number:	Not reported
Chemical Name:	Not reported
EHS:	Not reported
EHS CAS Number:	Not reported
EHS Name:	Not reported
Name:	SAFeway STORE 1062
Address:	4754 42ND AVE SW
City,State,Zip:	SEATTLE, WA 98116
Facility Address 2:	Not reported
Facility ID:	20309
EPA ID:	WAH000045873
NAICS:	445110
State Waste Code Desc:	WT02
Federal Waste Code Desc:	D001,D002
Form Comm:	Not reported
Data Year:	2016
Permit by Rule:	False
Mailing Address 2:	Not reported
Treatment by Generator:	False
Mixed Radioactive Waste:	False
Importer of Hazardous Waste:	False
Immediate Recycler:	False
Treatment/Storage/Disposal/Recycling Facility:	False
Generator of Dangerous Fuel Waste:	False
Generator Marketing to Burner:	False
Other Marketers (i.e., blender, distributor, etc.):	False
Utility Boiler Burner:	False
Industry Boiler Burner:	False
Industrial Furnace:	False
Smelter Defferal:	False
Universal Waste:	Not reported
Off-Specification:	Not reported
LN Address 2:	Ste 100
Tax Reg #:	600643521
Business Type:	Grocery Store
Mail Name:	Safeway Inc
Mailing Address:	5918 Stoneridge Mall Rd
Mailing City,State,Zip:	Pleasanton, CA 94588
Legal Organization Name:	Safeway Inc
Legal Organization Type:	Private
Legal Contact:	Not reported
Legal Address:	5918 Stoneridge Mall Rd
Legal Address 2:	Not reported
Legal City,State,Zip:	Pleasanton, CA 94588
Legal Phone Number:	925-469-7000
Legal Effective Date:	08/22/1987
Land Organization Name:	Pan Pacific Jefferson Sqr LLC
Land Organization Type:	Private
Land Contact:	Not reported
Land Address:	3333 New Hyde Park Rd
Land City,State,Zip:	New Hyde Park, NY 11042
Land Phone Number:	516-869-9000

Map ID
Direction
Distance
Elevation

MAP FINDINGS

Site

Database(s)

EDR ID Number
EPA ID Number

SAFEWAY STORE 1062 (Continued)

S116505858

Operator Organization Name:	Store Manager
Operator Organization Type:	Private
Operator:	Not reported
Operator Address:	4754 42nd Ave SW
Operator Address 2:	Not reported
Operator City,State,Zip:	Seattle, WA 98116
Operator Phone Number:	206-932-6026
Operator Effective Date:	08/22/1987
Site Contact:	Store Manager
Site Contact Address:	4754 42nd Ave SW
Contact City,State,Zip:	Seattle, WA 98116
Site Contact Phone Number:	206-932-6026
Site Contact Email:	Not reported
Gen Status Code:	SQG
Monthly Generation:	False
Batch Generation:	True
One Time Generation:	False
Transport Own Waste:	False
Tranports Other Waste:	False
Recycler Onsite:	False
Transfer Facility:	False
Other Exemption:	Not reported
UW Battery Gen:	False
Used Oil Transporter:	False
Used Oil Transfer Facility:	False
Used Oil Processor:	False
Used Oil Refiner:	False
Used Oil Fuel Marketer Directs Shipments:	False
Used Oil Fuel Marketer Meets Specs:	False
Site Contact Address 2:	Not reported
SIC Code:	Not reported
CRK Number:	Not reported
Active:	Not reported
CAS Number:	Not reported
Chemical Name:	Not reported
EHS:	Not reported
EHS CAS Number:	Not reported
EHS Name:	Not reported
Name:	SAFEWAY STORE 1062
Address:	4754 42ND AVE SW
City,State,Zip:	SEATTLE, WA 98116
Facility Address 2:	Not reported
Facility ID:	20309
EPA ID:	WAH000045873
NAICS:	445110
State Waste Code Desc:	WT02
Federal Waste Code Desc:	D001,D002,P075
Form Comm:	Not reported
Data Year:	2015
Permit by Rule:	False
Mailing Address 2:	Not reported
Treatment by Generator:	False
Mixed Radioactive Waste:	False
Importer of Hazardous Waste:	False
Immediate Recycler:	False
Treatment/Storage/Disposal/Recycling Facility:	False

Map ID
Direction
Distance
Elevation

MAP FINDINGS

Site

Database(s)

EDR ID Number
EPA ID Number

SAFeway STORE 1062 (Continued)

S116505858

Generator of Dangerous Fuel Waste:	False
Generator Marketing to Burner:	False
Other Marketers (i.e., blender, distributor, etc.):	False
Utility Boiler Burner:	False
Industry Boiler Burner:	False
Industrial Furnace:	False
Smelter Defferal:	False
Universal Waste:	Not reported
Off-Specification:	Not reported
LN Address 2:	Ste 100
Tax Reg #:	600643521
Business Type:	Grocery Store
Mail Name:	Safeway Inc
Mailing Address:	5918 Stoneridge Mall Rd
Mailing City,State,Zip:	Pleasanton, CA 94588
Legal Organization Name:	Safeway Inc
Legal Organization Type:	Private
Legal Contact:	Not reported
Legal Address:	5918 Stoneridge Mall Rd
Legal Address 2:	Not reported
Legal City,State,Zip:	Pleasanton, CA 94588
Legal Phone Number:	925-467-3000
Legal Effective Date:	08/22/1987
Land Organization Name:	Pan Pacific Jefferson Sqr LLC
Land Organization Type:	Private
Land Contact:	Not reported
Land Address:	3333 New Hyde Park Rd
Land City,State,Zip:	New Hyde Park, NY 11042
Land Phone Number:	516-869-9000
Operator Organization Name:	Store Manager
Operator Organization Type:	Private
Operator:	Not reported
Operator Address:	4754 42nd Ave SW
Operator Address 2:	Not reported
Operator City,State,Zip:	Seattle, WA 98116
Operator Phone Number:	206-932-6026
Operator Effective Date:	08/22/1987
Site Contact:	Store Manager
Site Contact Address:	4754 42nd Ave SW
Contact City,State,Zip:	Seattle, WA 98116
Site Contact Phone Number:	206-932-6026
Site Contact Email:	Not reported
Gen Status Code:	SQG
Monthly Generation:	False
Batch Generation:	True
One Time Generation:	False
Transport Own Waste:	False
Tranports Other Waste:	False
Recycler Onsite:	False
Transfer Facility:	False
Other Exemption:	Not reported
UW Battery Gen:	False
Used Oil Transporter:	False
Used Oil Transfer Facility:	False
Used Oil Processor:	False
Used Oil Refiner:	False
Used Oil Fuel Marketer Directs Shipments:	False

Map ID
Direction
Distance
Elevation

MAP FINDINGS

Site

Database(s)

EDR ID Number
EPA ID Number

SAFeway STORE 1062 (Continued)

S116505858

Used Oil Fuel Marketer Meets Specs:	False
Site Contact Address 2:	Not reported
SIC Code:	Not reported
CRK Number:	Not reported
Active:	Not reported
CAS Number:	Not reported
Chemical Name:	Not reported
EHS:	Not reported
EHS CAS Number:	Not reported
EHS Name:	Not reported
Name:	SAFeway STORE 1062
Address:	4754 42ND AVE SW
City,State,Zip:	SEATTLE, WA 98116
Facility Address 2:	Not reported
Facility ID:	20309
EPA ID:	WAH000045873
NAICS:	445110
State Waste Code Desc:	WT02
Federal Waste Code Desc:	D001,D002,D009,D018,D035,P075
Form Comm:	Not reported
Data Year:	2014
Permit by Rule:	False
Mailing Address 2:	Not reported
Treatment by Generator:	False
Mixed Radioactive Waste:	False
Importer of Hazardous Waste:	False
Immediate Recycler:	False
Treatment/Storage/Disposal/Recycling Facility:	False
Generator of Dangerous Fuel Waste:	False
Generator Marketing to Burner:	False
Other Marketers (i.e., blender, distributor, etc.):	False
Utility Boiler Burner:	False
Industry Boiler Burner:	False
Industrial Furnace:	False
Smelter Defferal:	False
Universal Waste:	Not reported
Off-Specification:	Not reported
LN Address 2:	Ste 100
Tax Reg #:	600643521
Business Type:	Grocery Store
Mail Name:	Safeway Inc
Mailing Address:	5918 Stoneridge Mall Rd
Mailing City,State,Zip:	Pleasanton, CA 94588
Legal Organization Name:	Safeway Inc
Legal Organization Type:	Private
Legal Contact:	Not reported
Legal Address:	5918 Stoneridge Mall Rd
Legal Address 2:	Not reported
Legal City,State,Zip:	Pleasanton, CA 94588
Legal Phone Number:	925-467-3000
Legal Effective Date:	08/22/1987
Land Organization Name:	Pan Pacific Jefferson Sqr LLC
Land Organization Type:	Private
Land Contact:	Not reported
Land Address:	3333 New Hyde Park Rd
Land City,State,Zip:	New Hyde Park, NY 11042

Map ID
Direction
Distance
Elevation

MAP FINDINGS

Site

Database(s)

EDR ID Number
EPA ID Number

SAFeway STORE 1062 (Continued)

S116505858

Land Phone Number: 516-869-9000
Operator Organization Name: Store Manager
Operator Organization Type: Private
Operator: Not reported
Operator Address: 4754 42nd Ave SW
Operator Address 2: Not reported
Operator City,State,Zip: Seattle, WA 98116
Operator Phone Number: 206-932-6026
Operator Effective Date: 08/22/1987
Site Contact: Store Manager
Site Contact Address: 4754 42nd Ave SW
Contact City,State,Zip: Seattle, WA 98116
Site Contact Phone Number: 206-932-6026
Site Contact Email: Not reported
Gen Status Code: SQG
Monthly Generation: False
Batch Generation: True
One Time Generation: False
Transport Own Waste: False
Tranports Other Waste: False
Recycler Onsite: False
Transfer Facility: False
Other Exemption: Not reported
UW Battery Gen: False
Used Oil Transporter: False
Used Oil Transfer Facility: False
Used Oil Processor: False
Used Oil Refiner: False
Used Oil Fuel Marketer Directs Shipments: False
Used Oil Fuel Marketer Meets Specs: False
Site Contact Address 2: Not reported
SIC Code: Not reported
CRK Number: Not reported
Active: Not reported
CAS Number: Not reported
Chemical Name: Not reported
EHS: Not reported
EHS CAS Number: Not reported
EHS Name: Not reported

Q104
WSW
1/8-1/4
0.228 mi.
1206 ft.

SAFeway STORE 1062
4754 42ND AVE SW
SEATTLE, WA 98116
Site 4 of 4 in cluster Q

RCRA-VSQQ 1016977646
WAH000045873

Relative:
Higher
Actual:
326 ft.

RCRA-VSQQ:
Date Form Received by Agency: 20220201
Handler Name: SAFeway STORE 1062
Handler Address: 4754 42ND AVE SW
Handler City,State,Zip: SEATTLE, WA 98116
EPA ID: WAH000045873
Contact Name: KEITH POWERS
Contact Address: 5918 STONERIDGE MALL RD
Contact City,State,Zip: PLEASANTON, CA 94588
Contact Telephone: 510-246-0358
Contact Fax: Not reported
Contact Email: KEITH.POWERS@SAFeway.COM

Map ID
 Direction
 Distance
 Elevation

MAP FINDINGS

Site

Database(s)

EDR ID Number
 EPA ID Number

SAFeway STORE 1062 (Continued)

1016977646

Contact Title:	Not reported
EPA Region:	10
Land Type:	Private
Federal Waste Generator Description:	Conditionally Exempt Small Quantity Generator
Non-Notifier:	Not reported
Biennial Report Cycle:	Not reported
Accessibility:	Not reported
Active Site Indicator:	Handler Activities
State District Owner:	WA
State District:	NWRO
Mailing Address:	5918 STONERIDGE MALL RD
Mailing City,State,Zip:	PLEASANTON, CA 94588
Owner Name:	SAFeway INC
Owner Type:	Private
Operator Name:	STORE MANAGER
Operator Type:	Private
Short-Term Generator Activity:	No
Importer Activity:	No
Mixed Waste Generator:	No
Transporter Activity:	No
Transfer Facility Activity:	No
Recycler Activity with Storage:	No
Small Quantity On-Site Burner Exemption:	No
Smelting Melting and Refining Furnace Exemption:	No
Underground Injection Control:	No
Off-Site Waste Receipt:	No
Universal Waste Indicator:	No
Universal Waste Destination Facility:	No
Federal Universal Waste:	No
Active Site Fed-Reg Treatment Storage and Disposal Facility:	Not reported
Active Site Converter Treatment storage and Disposal Facility:	Not reported
Active Site State-Reg Treatment Storage and Disposal Facility:	Not reported
Active Site State-Reg Handler:	---
Federal Facility Indicator:	Not reported
Hazardous Secondary Material Indicator:	N
Sub-Part K Indicator:	Not reported
Commercial TSD Indicator:	No
Treatment Storage and Disposal Type:	Not reported
2018 GPRA Permit Baseline:	Not on the Baseline
2018 GPRA Renewals Baseline:	Not on the Baseline
Permit Renewals Workload Universe:	Not reported
Permit Workload Universe:	Not reported
Permit Progress Universe:	Not reported
Post-Closure Workload Universe:	Not reported
Closure Workload Universe:	Not reported
202 GPRA Corrective Action Baseline:	No
Corrective Action Workload Universe:	No
Subject to Corrective Action Universe:	No
Non-TSDs Where RCRA CA has Been Imposed Universe:	No
TSDs Potentially Subject to CA Under 3004 (u)/(v) Universe:	No
TSDs Only Subject to CA under Discretionary Auth Universe:	No
Corrective Action Priority Ranking:	No NCAPS ranking
Environmental Control Indicator:	No
Institutional Control Indicator:	No
Human Exposure Controls Indicator:	N/A
Groundwater Controls Indicator:	N/A
Operating TSDF Universe:	Not reported

Map ID
 Direction
 Distance
 Elevation

MAP FINDINGS

Site

Database(s)

EDR ID Number
 EPA ID Number

SAFEWAY STORE 1062 (Continued)

1016977646

Full Enforcement Universe:	Not reported
Significant Non-Complier Universe:	No
Unaddressed Significant Non-Complier Universe:	No
Addressed Significant Non-Complier Universe:	No
Significant Non-Complier With a Compliance Schedule Universe:	No
Financial Assurance Required:	Not reported
Handler Date of Last Change:	20220201
Recognized Trader-Importer:	No
Recognized Trader-Exporter:	No
Importer of Spent Lead Acid Batteries:	No
Exporter of Spent Lead Acid Batteries:	No
Recycler Activity Without Storage:	No
Manifest Broker:	No
Sub-Part P Indicator:	H

Hazardous Waste Summary:

Waste Code:	D001
Waste Description:	IGNITABLE WASTE
Waste Code:	D002
Waste Description:	CORROSIVE WASTE
Waste Code:	D007
Waste Description:	CHROMIUM
Waste Code:	D009
Waste Description:	MERCURY
Waste Code:	D010
Waste Description:	SELENIUM
Waste Code:	D011
Waste Description:	SILVER
Waste Code:	D018
Waste Description:	BENZENE
Waste Code:	D035
Waste Description:	METHYL ETHYL KETONE
Waste Code:	P001
Waste Description:	2H-1-BENZOPYRAN-2-ONE, 4-HYDROXY-3-(3-OXO-1-PHENYLBUTYL)-, & SALTS, WHEN PRESENT AT CONCENTRATIONS GREATER THAN 0.3% (OR) WARFARIN, & SALTS, WHEN PRESENT AT CONCENTRATIONS GREATER THAN 0.3%
Waste Code:	P075
Waste Description:	NICOTINE, & SALTS (OR) PYRIDINE, 3-(1-METHYL-2-PYRROLIDINYL)-,(S)-, & SALTS

Handler - Owner Operator:

Owner/Operator Indicator:	Owner
Owner/Operator Name:	SAFEWAY INC
Legal Status:	Private
Date Became Current:	19870822
Date Ended Current:	Not reported

Map ID
Direction
Distance
Elevation

MAP FINDINGS

Site

Database(s)

EDR ID Number
EPA ID Number

SAFEWAY STORE 1062 (Continued)

1016977646

Owner/Operator Address:	5918 STONERIDGE MALL RD
Owner/Operator City,State,Zip:	PLEASANTON, CA 94588
Owner/Operator Telephone:	925-467-3000
Owner/Operator Telephone Ext:	Not reported
Owner/Operator Fax:	Not reported
Owner/Operator Email:	Not reported
Owner/Operator Indicator:	Owner
Owner/Operator Name:	SAFEWAY INC
Legal Status:	Private
Date Became Current:	19870822
Date Ended Current:	Not reported
Owner/Operator Address:	5918 STONERIDGE MALL RD
Owner/Operator City,State,Zip:	PLEASANTON, CA 94588
Owner/Operator Telephone:	925-469-7000
Owner/Operator Telephone Ext:	Not reported
Owner/Operator Fax:	Not reported
Owner/Operator Email:	Not reported
Owner/Operator Indicator:	Owner
Owner/Operator Name:	PAN PACIFIC JEFFERSON SQUR LLC
Legal Status:	Private
Date Became Current:	Not reported
Date Ended Current:	Not reported
Owner/Operator Address:	3333 NEW HYDE PARK RD
Owner/Operator City,State,Zip:	NEW HYDE PARK, NY 11042
Owner/Operator Telephone:	516-869-9000
Owner/Operator Telephone Ext:	Not reported
Owner/Operator Fax:	Not reported
Owner/Operator Email:	Not reported
Owner/Operator Indicator:	Operator
Owner/Operator Name:	STORE MANAGER
Legal Status:	Private
Date Became Current:	19870822
Date Ended Current:	Not reported
Owner/Operator Address:	4754 42ND AVE SW
Owner/Operator City,State,Zip:	SEATTLE, WA 98116
Owner/Operator Telephone:	206-932-6026
Owner/Operator Telephone Ext:	Not reported
Owner/Operator Fax:	Not reported
Owner/Operator Email:	Not reported
Owner/Operator Indicator:	Owner
Owner/Operator Name:	SAFEWAY INC
Legal Status:	Private
Date Became Current:	19870822
Date Ended Current:	Not reported
Owner/Operator Address:	5918 STONERIDGE MALL RD
Owner/Operator City,State,Zip:	PLEASANTON, CA 94588
Owner/Operator Telephone:	925-469-7000
Owner/Operator Telephone Ext:	Not reported
Owner/Operator Fax:	Not reported
Owner/Operator Email:	Not reported
Owner/Operator Indicator:	Owner
Owner/Operator Name:	PAN PACIFIC JEFFERSON SQUR LLC

Map ID
Direction
Distance
Elevation

MAP FINDINGS

Site

Database(s)

EDR ID Number
EPA ID Number

SAFEWAY STORE 1062 (Continued)

1016977646

Legal Status: Private
Date Became Current: 20181231
Date Ended Current: Not reported
Owner/Operator Address: 3333 NEW HYDE PARK RD
Owner/Operator City,State,Zip: NEW HYDE PARK, NY 11042
Owner/Operator Telephone: 516-869-9000
Owner/Operator Telephone Ext: Not reported
Owner/Operator Fax: Not reported
Owner/Operator Email: Not reported

Owner/Operator Indicator: Operator
Owner/Operator Name: STORE MANAGER
Legal Status: Private
Date Became Current: 19870822
Date Ended Current: Not reported
Owner/Operator Address: 4754 42ND AVE SW
Owner/Operator City,State,Zip: SEATTLE, WA 98116
Owner/Operator Telephone: 206-932-6026
Owner/Operator Telephone Ext: Not reported
Owner/Operator Fax: Not reported
Owner/Operator Email: Not reported

Owner/Operator Indicator: Owner
Owner/Operator Name: SAFEWAY INC
Legal Status: Private
Date Became Current: 19870822
Date Ended Current: Not reported
Owner/Operator Address: 5918 STONERIDGE MALL RD
Owner/Operator City,State,Zip: PLEASANTON, CA 94588
Owner/Operator Telephone: 925-469-7000
Owner/Operator Telephone Ext: Not reported
Owner/Operator Fax: Not reported
Owner/Operator Email: Not reported

Owner/Operator Indicator: Operator
Owner/Operator Name: STORE MANAGER
Legal Status: Private
Date Became Current: 19870822
Date Ended Current: Not reported
Owner/Operator Address: 4754 42ND AVE SW
Owner/Operator City,State,Zip: SEATTLE, WA 98116
Owner/Operator Telephone: 206-932-6026
Owner/Operator Telephone Ext: Not reported
Owner/Operator Fax: Not reported
Owner/Operator Email: Not reported

Owner/Operator Indicator: Owner
Owner/Operator Name: SAFEWAY INC
Legal Status: Private
Date Became Current: 19870822
Date Ended Current: Not reported
Owner/Operator Address: 5918 STONERIDGE MALL RD
Owner/Operator City,State,Zip: PLEASANTON, CA 94588
Owner/Operator Telephone: 925-467-3000
Owner/Operator Telephone Ext: Not reported
Owner/Operator Fax: Not reported
Owner/Operator Email: Not reported

Map ID
Direction
Distance
Elevation

MAP FINDINGS

Site

Database(s)

EDR ID Number
EPA ID Number

SAFEWAY STORE 1062 (Continued)

1016977646

Owner/Operator Indicator:	Operator
Owner/Operator Name:	STORE MANAGER
Legal Status:	Private
Date Became Current:	Not reported
Date Ended Current:	Not reported
Owner/Operator Address:	4754 42ND AVE SW
Owner/Operator City,State,Zip:	SEATTLE, WA 98116
Owner/Operator Telephone:	206-932-6026
Owner/Operator Telephone Ext:	Not reported
Owner/Operator Fax:	Not reported
Owner/Operator Email:	Not reported
Owner/Operator Indicator:	Owner
Owner/Operator Name:	SAFEWAY INC
Legal Status:	Private
Date Became Current:	19870822
Date Ended Current:	Not reported
Owner/Operator Address:	5918 STONERIDGE MALL RD
Owner/Operator City,State,Zip:	PLEASANTON, CA 94588
Owner/Operator Telephone:	925-469-7000
Owner/Operator Telephone Ext:	Not reported
Owner/Operator Fax:	Not reported
Owner/Operator Email:	Not reported
Owner/Operator Indicator:	Owner
Owner/Operator Name:	PAN PACIFIC JEFFERSON SQUR LLC
Legal Status:	Private
Date Became Current:	Not reported
Date Ended Current:	Not reported
Owner/Operator Address:	3333 NEW HYDE PARK RD
Owner/Operator City,State,Zip:	NEW HYDE PARK, NY 11042
Owner/Operator Telephone:	516-869-9000
Owner/Operator Telephone Ext:	Not reported
Owner/Operator Fax:	Not reported
Owner/Operator Email:	Not reported
Owner/Operator Indicator:	Owner
Owner/Operator Name:	SAFEWAY INC
Legal Status:	Private
Date Became Current:	19870822
Date Ended Current:	Not reported
Owner/Operator Address:	5918 STONERIDGE MALL RD
Owner/Operator City,State,Zip:	PLEASANTON, CA 94588
Owner/Operator Telephone:	925-467-3000
Owner/Operator Telephone Ext:	Not reported
Owner/Operator Fax:	Not reported
Owner/Operator Email:	Not reported
Owner/Operator Indicator:	Operator
Owner/Operator Name:	STORE MANAGER
Legal Status:	Private
Date Became Current:	Not reported
Date Ended Current:	Not reported
Owner/Operator Address:	4754 42ND AVE SW
Owner/Operator City,State,Zip:	SEATTLE, WA 98116
Owner/Operator Telephone:	206-932-6026
Owner/Operator Telephone Ext:	Not reported

Map ID
Direction
Distance
Elevation

MAP FINDINGS

Site

Database(s)

EDR ID Number
EPA ID Number

SAFEWAY STORE 1062 (Continued)

1016977646

Owner/Operator Fax:	Not reported
Owner/Operator Email:	Not reported
Owner/Operator Indicator:	Operator
Owner/Operator Name:	STORE MANAGER
Legal Status:	Private
Date Became Current:	19870822
Date Ended Current:	Not reported
Owner/Operator Address:	4754 42ND AVE SW
Owner/Operator City,State,Zip:	SEATTLE, WA 98116
Owner/Operator Telephone:	206-932-6026
Owner/Operator Telephone Ext:	Not reported
Owner/Operator Fax:	Not reported
Owner/Operator Email:	Not reported
Owner/Operator Indicator:	Operator
Owner/Operator Name:	STORE MANAGER
Legal Status:	Private
Date Became Current:	Not reported
Date Ended Current:	Not reported
Owner/Operator Address:	4754 42ND AVE SW
Owner/Operator City,State,Zip:	SEATTLE, WA 98116
Owner/Operator Telephone:	206-932-6026
Owner/Operator Telephone Ext:	Not reported
Owner/Operator Fax:	Not reported
Owner/Operator Email:	Not reported
Owner/Operator Indicator:	Owner
Owner/Operator Name:	SAFEWAY INC
Legal Status:	Private
Date Became Current:	19870822
Date Ended Current:	Not reported
Owner/Operator Address:	5918 STONERIDGE MALL RD
Owner/Operator City,State,Zip:	PLEASANTON, CA 94588
Owner/Operator Telephone:	925-469-7000
Owner/Operator Telephone Ext:	Not reported
Owner/Operator Fax:	Not reported
Owner/Operator Email:	Not reported
Owner/Operator Indicator:	Owner
Owner/Operator Name:	PAN PACIFIC JEFFERSON SQUR LLC
Legal Status:	Private
Date Became Current:	20181231
Date Ended Current:	Not reported
Owner/Operator Address:	3333 NEW HYDE PARK RD
Owner/Operator City,State,Zip:	NEW HYDE PARK, NY 11042
Owner/Operator Telephone:	516-869-9000
Owner/Operator Telephone Ext:	Not reported
Owner/Operator Fax:	Not reported
Owner/Operator Email:	Not reported
Owner/Operator Indicator:	Owner
Owner/Operator Name:	SAFEWAY INC
Legal Status:	Private
Date Became Current:	19870822
Date Ended Current:	Not reported
Owner/Operator Address:	5918 STONERIDGE MALL RD

Map ID
Direction
Distance
Elevation

MAP FINDINGS

Site

Database(s)

EDR ID Number
EPA ID Number

SAFeway STORE 1062 (Continued)

1016977646

Owner/Operator City,State,Zip:	PLEASANTON, CA 94588
Owner/Operator Telephone:	925-469-7000
Owner/Operator Telephone Ext:	Not reported
Owner/Operator Fax:	Not reported
Owner/Operator Email:	Not reported
Owner/Operator Indicator:	Operator
Owner/Operator Name:	STORE MANAGER
Legal Status:	Private
Date Became Current:	Not reported
Date Ended Current:	Not reported
Owner/Operator Address:	4754 42ND AVE SW
Owner/Operator City,State,Zip:	SEATTLE, WA 98116
Owner/Operator Telephone:	206-932-6026
Owner/Operator Telephone Ext:	Not reported
Owner/Operator Fax:	Not reported
Owner/Operator Email:	Not reported
Owner/Operator Indicator:	Operator
Owner/Operator Name:	STORE MANAGER
Legal Status:	Private
Date Became Current:	Not reported
Date Ended Current:	Not reported
Owner/Operator Address:	4754 42ND AVE SW
Owner/Operator City,State,Zip:	SEATTLE, WA 98116
Owner/Operator Telephone:	206-932-6026
Owner/Operator Telephone Ext:	Not reported
Owner/Operator Fax:	Not reported
Owner/Operator Email:	Not reported
Owner/Operator Indicator:	Owner
Owner/Operator Name:	PAN PACIFIC JEFFERSON SQR LLC
Legal Status:	Private
Date Became Current:	Not reported
Date Ended Current:	Not reported
Owner/Operator Address:	3333 NEW HYDE PARK RD
Owner/Operator City,State,Zip:	NEW HYDE PARK, NY 11042
Owner/Operator Telephone:	516-869-9000
Owner/Operator Telephone Ext:	Not reported
Owner/Operator Fax:	Not reported
Owner/Operator Email:	Not reported
Owner/Operator Indicator:	Owner
Owner/Operator Name:	SAFEWAY INC
Legal Status:	Private
Date Became Current:	19870822
Date Ended Current:	Not reported
Owner/Operator Address:	5918 STONERIDGE MALL RD
Owner/Operator City,State,Zip:	PLEASANTON, CA 94588
Owner/Operator Telephone:	925-469-7000
Owner/Operator Telephone Ext:	Not reported
Owner/Operator Fax:	Not reported
Owner/Operator Email:	Not reported
Owner/Operator Indicator:	Owner
Owner/Operator Name:	PAN PACIFIC JEFFERSON SQR LLC
Legal Status:	Private

Map ID
Direction
Distance
Elevation

MAP FINDINGS

Site

Database(s)

EDR ID Number
EPA ID Number

SAFeway STORE 1062 (Continued)

1016977646

Date Became Current:	20181231
Date Ended Current:	Not reported
Owner/Operator Address:	3333 NEW HYDE PARK RD
Owner/Operator City,State,Zip:	NEW HYDE PARK, NY 11042
Owner/Operator Telephone:	516-869-9000
Owner/Operator Telephone Ext:	Not reported
Owner/Operator Fax:	Not reported
Owner/Operator Email:	Not reported
Owner/Operator Indicator:	Owner
Owner/Operator Name:	PAN PACIFIC JEFFERSON SQUR LLC
Legal Status:	Private
Date Became Current:	20181231
Date Ended Current:	Not reported
Owner/Operator Address:	3333 NEW HYDE PARK RD
Owner/Operator City,State,Zip:	NEW HYDE PARK, NY 11042
Owner/Operator Telephone:	516-869-9000
Owner/Operator Telephone Ext:	Not reported
Owner/Operator Fax:	Not reported
Owner/Operator Email:	Not reported
Owner/Operator Indicator:	Owner
Owner/Operator Name:	PAN PACIFIC JEFFERSON SQUR LLC
Legal Status:	Private
Date Became Current:	Not reported
Date Ended Current:	Not reported
Owner/Operator Address:	3333 NEW HYDE PARK RD
Owner/Operator City,State,Zip:	NEW HYDE PARK, NY 11042
Owner/Operator Telephone:	516-869-9000
Owner/Operator Telephone Ext:	Not reported
Owner/Operator Fax:	Not reported
Owner/Operator Email:	Not reported
Owner/Operator Indicator:	Owner
Owner/Operator Name:	PAN PACIFIC JEFFERSON SQUR LLC
Legal Status:	Private
Date Became Current:	Not reported
Date Ended Current:	Not reported
Owner/Operator Address:	3333 NEW HYDE PARK RD
Owner/Operator City,State,Zip:	NEW HYDE PARK, NY 11042
Owner/Operator Telephone:	516-869-9000
Owner/Operator Telephone Ext:	Not reported
Owner/Operator Fax:	Not reported
Owner/Operator Email:	Not reported
Owner/Operator Indicator:	Owner
Owner/Operator Name:	PAN PACIFIC JEFFERSON SQUR LLC
Legal Status:	Private
Date Became Current:	20181231
Date Ended Current:	Not reported
Owner/Operator Address:	3333 NEW HYDE PARK RD
Owner/Operator City,State,Zip:	NEW HYDE PARK, NY 11042
Owner/Operator Telephone:	516-869-9000
Owner/Operator Telephone Ext:	Not reported
Owner/Operator Fax:	Not reported
Owner/Operator Email:	Not reported

Map ID
Direction
Distance
Elevation

MAP FINDINGS

Site

Database(s)

EDR ID Number
EPA ID Number

SAFeway STORE 1062 (Continued)

1016977646

Owner/Operator Indicator: Operator
Owner/Operator Name: STORE MANAGER
Legal Status: Private
Date Became Current: 19870822
Date Ended Current: Not reported
Owner/Operator Address: 4754 42ND AVE SW
Owner/Operator City,State,Zip: SEATTLE, WA 98116
Owner/Operator Telephone: 206-932-6026
Owner/Operator Telephone Ext: Not reported
Owner/Operator Fax: Not reported
Owner/Operator Email: Not reported

Historic Generators:

Receive Date: 20140212
Handler Name: SAFEWAY STORE 1062
Federal Waste Generator Description: Conditionally Exempt Small Quantity Generator
State District Owner: WA
Large Quantity Handler of Universal Waste: No
Recognized Trader Importer: No
Recognized Trader Exporter: No
Spent Lead Acid Battery Importer: No
Spent Lead Acid Battery Exporter: No
Current Record: No
Non Storage Recycler Activity: Not reported
Electronic Manifest Broker: Not reported

Receive Date: 20150129
Handler Name: SAFEWAY STORE 1062
Federal Waste Generator Description: Conditionally Exempt Small Quantity Generator
State District Owner: WA
Large Quantity Handler of Universal Waste: No
Recognized Trader Importer: No
Recognized Trader Exporter: No
Spent Lead Acid Battery Importer: No
Spent Lead Acid Battery Exporter: No
Current Record: No
Non Storage Recycler Activity: Not reported
Electronic Manifest Broker: Not reported

Receive Date: 20160115
Handler Name: SAFEWAY STORE 1062
Federal Waste Generator Description: Conditionally Exempt Small Quantity Generator
State District Owner: WA
Large Quantity Handler of Universal Waste: No
Recognized Trader Importer: No
Recognized Trader Exporter: No
Spent Lead Acid Battery Importer: No
Spent Lead Acid Battery Exporter: No
Current Record: No
Non Storage Recycler Activity: Not reported
Electronic Manifest Broker: Not reported

Receive Date: 20170208
Handler Name: SAFEWAY STORE 1062
Federal Waste Generator Description: Conditionally Exempt Small Quantity Generator
State District Owner: WA
Large Quantity Handler of Universal Waste: No

Map ID
Direction
Distance
Elevation

MAP FINDINGS

Site

Database(s)

EDR ID Number
EPA ID Number

SAFeway STORE 1062 (Continued)

1016977646

Recognized Trader Importer:	No
Recognized Trader Exporter:	No
Spent Lead Acid Battery Importer:	No
Spent Lead Acid Battery Exporter:	No
Current Record:	No
Non Storage Recycler Activity:	Not reported
Electronic Manifest Broker:	Not reported
Receive Date:	20180109
Handler Name:	SAFeway STORE 1062
Federal Waste Generator Description:	Conditionally Exempt Small Quantity Generator
State District Owner:	WA
Large Quantity Handler of Universal Waste:	No
Recognized Trader Importer:	No
Recognized Trader Exporter:	No
Spent Lead Acid Battery Importer:	No
Spent Lead Acid Battery Exporter:	No
Current Record:	No
Non Storage Recycler Activity:	Not reported
Electronic Manifest Broker:	Not reported
Receive Date:	20190125
Handler Name:	SAFeway STORE 1062
Federal Waste Generator Description:	Conditionally Exempt Small Quantity Generator
State District Owner:	WA
Large Quantity Handler of Universal Waste:	No
Recognized Trader Importer:	No
Recognized Trader Exporter:	No
Spent Lead Acid Battery Importer:	No
Spent Lead Acid Battery Exporter:	No
Current Record:	No
Non Storage Recycler Activity:	Not reported
Electronic Manifest Broker:	Not reported
Receive Date:	20200108
Handler Name:	SAFeway STORE 1062
Federal Waste Generator Description:	Conditionally Exempt Small Quantity Generator
State District Owner:	WA
Large Quantity Handler of Universal Waste:	No
Recognized Trader Importer:	No
Recognized Trader Exporter:	No
Spent Lead Acid Battery Importer:	No
Spent Lead Acid Battery Exporter:	No
Current Record:	No
Non Storage Recycler Activity:	Not reported
Electronic Manifest Broker:	Not reported
Receive Date:	20210210
Handler Name:	SAFeway STORE 1062
Federal Waste Generator Description:	Conditionally Exempt Small Quantity Generator
State District Owner:	WA
Large Quantity Handler of Universal Waste:	No
Recognized Trader Importer:	No
Recognized Trader Exporter:	No
Spent Lead Acid Battery Importer:	No
Spent Lead Acid Battery Exporter:	No
Current Record:	No

Map ID
 Direction
 Distance
 Elevation

MAP FINDINGS

Site

Database(s)

EDR ID Number
 EPA ID Number

SAFeway STORE 1062 (Continued)

1016977646

Non Storage Recycler Activity: No
 Electronic Manifest Broker: No

 Receive Date: 20210713
 Handler Name: SAFEWAY STORE 1062
 Federal Waste Generator Description: Conditionally Exempt Small Quantity Generator
 State District Owner: WA
 Large Quantity Handler of Universal Waste: No
 Recognized Trader Importer: No
 Recognized Trader Exporter: No
 Spent Lead Acid Battery Importer: No
 Spent Lead Acid Battery Exporter: No
 Current Record: No
 Non Storage Recycler Activity: No
 Electronic Manifest Broker: No

Receive Date: 20220201
 Handler Name: SAFEWAY STORE 1062
 Federal Waste Generator Description: Conditionally Exempt Small Quantity Generator
 State District Owner: WA
 Large Quantity Handler of Universal Waste: No
 Recognized Trader Importer: No
 Recognized Trader Exporter: No
 Spent Lead Acid Battery Importer: No
 Spent Lead Acid Battery Exporter: No
 Current Record: Yes
 Non Storage Recycler Activity: No
 Electronic Manifest Broker: No

List of NAICS Codes and Descriptions:

NAICS Code: 445110
 NAICS Description: SUPERMARKETS AND OTHER GROCERY RETAILERS (EXCEPT CONVENIENCE RETAILERS)

Facility Has Received Notices of Violations:

Violations: No Violations Found

Evaluation Action Summary:

Evaluations: No Evaluations Found

S105
West
1/8-1/4
0.237 mi.
1254 ft.

WEST SEATTLE JUNCTION EAST LOT
4201 SW ALASKA ST
SEATTLE, WA 98116
Site 1 of 5 in cluster S

VCP S124433386
N/A

Relative:
Higher
Actual:
314 ft.

VCP:
 Name: WEST SEATTLE JUNCTION EAST LOT
 Address: 4201 SW ALASKA ST
 City,State,Zip: SEATTLE, WA 98116
 edr_fstat: WA
 edr_fzip: 98116
 edr_fcnty: KING
 edr_zip: Not reported
 Facility ID: 24344

Map ID
Direction
Distance
Elevation

MAP FINDINGS

Site

Database(s)

EDR ID Number
EPA ID Number

WEST SEATTLE JUNCTION EAST LOT (Continued)

S124433386

VCP Status: NFA
Past VCP: Not reported
Current VCP: Not reported
NFA Type: SEATTLE, WA 98116
Date NFA: SEATTLE, WA 98116
Rank: SEATTLE, WA 98116
Cleanup Siteid: 12465
Contaminant Name: Petroleum-Diesel
Soil: Remediated-Below

Name: WEST SEATTLE JUNCTION EAST LOT
Address: 4201 SW ALASKA ST
City,State,Zip: SEATTLE, WA 98116
edr_fstat: WA
edr_fzip: 98116
edr_fcnty: KING
edr_zip: Not reported
Facility ID: 24344
VCP Status: NFA
Past VCP: Not reported
Current VCP: Not reported
NFA Type: SEATTLE, WA 98116
Date NFA: SEATTLE, WA 98116
Rank: SEATTLE, WA 98116
Cleanup Siteid: 12465
Contaminant Name: Petroleum-Gasoline
Soil: Remediated-Below

Name: WEST SEATTLE JUNCTION EAST LOT
Address: 4201 SW ALASKA ST
City,State,Zip: SEATTLE, WA 98116
edr_fstat: WA
edr_fzip: 98116
edr_fcnty: KING
edr_zip: Not reported
Facility ID: 24344
VCP Status: NFA
Past VCP: Not reported
Current VCP: Not reported
NFA Type: SEATTLE, WA 98116
Date NFA: SEATTLE, WA 98116
Rank: SEATTLE, WA 98116
Cleanup Siteid: 12465
Contaminant Name: Petroleum-Other
Soil: Remediated-Below

Name: WEST SEATTLE JUNCTION EAST LOT
Address: 4201 SW ALASKA ST
City,State,Zip: SEATTLE, WA 98116
edr_fstat: WA
edr_fzip: 98116
edr_fcnty: KING
edr_zip: Not reported
Facility ID: 24344
VCP Status: NFA
Past VCP: Not reported
Current VCP: Not reported

Map ID
 Direction
 Distance
 Elevation

MAP FINDINGS

Site

Database(s)

EDR ID Number
 EPA ID Number

WEST SEATTLE JUNCTION EAST LOT (Continued)

S124433386

NFA Type: SEATTLE, WA 98116
 Date NFA: SEATTLE, WA 98116
 Rank: SEATTLE, WA 98116
 Cleanup Siteid: 12465
 Contaminant Name: Polycyclic Aromatic Hydrocarbons
 Soil: Remediated-Below

S106
West
1/8-1/4
0.237 mi.
1254 ft.

WEST SEATTLE JUNCTION PROPERTY
4201 SW ALASKA ST
SEATTLE, WA 98116

ALLSITES
CSCSL NFA
SPILLS

S118084416
N/A

Site 2 of 5 in cluster S

Relative:
Higher
Actual:
314 ft.

ALLSITES:
 Name: WEST SEATTLE JUNCTION PROPERTY
 Facility Id: 24344

Interaction: 110346
 Interaction 1: A
 Interaction 2: LUST
 Ecology Program: TOXICS
 Program Data: ISIS
 Facility Alt.: West Seattle Junction Property
 Program ID: 620182
 Date Interaction: 2014-10-10 00:00:00
 Date Interaction 3: LUST Facility
 Latitude: 47.560818191999999
 Longitude: -122.38591232900001

Interaction: 110327
 Interaction 1: I
 Interaction 2: UST
 Ecology Program: TOXICS
 Program Data: UST
 Facility Alt.: West Seattle Junction Property
 Program ID: 620182
 Date Interaction: 2014-09-02 00:00:00
 Date Interaction 3: Underground Storage Tank
 Latitude: 47.560818191999999
 Longitude: -122.38591232900001

Interaction: 110015
 Interaction 1: A
 Interaction 2: VOLCLNST
 Ecology Program: TOXICS
 Program Data: ISIS
 Facility Alt.: West Seattle Junction Property
 Program ID: NW2917
 Date Interaction: 2014-10-10 00:00:00
 Date Interaction 3: Voluntary Cleanup Sites
 Latitude: 47.560818191999999
 Longitude: -122.38591232900001

CSCSL NFA:

Map ID
Direction
Distance
Elevation

MAP FINDINGS

Site

Database(s)
EDR ID Number
EPA ID Number

WEST SEATTLE JUNCTION PROPERTY (Continued)

S118084416

Name: WEST SEATTLE JUNCTION EAST LOT
Address: 4201 SW ALASKA ST
City,State,Zip: SEATTLE, WA 98116
Facility/Site Id: 24344
CS Id: 12465
NFA Date: 10/18/2021
Alternate Site Names: EQR West,West Seattle Junction Property
NFA Reason: Voluntary Cleanup Program Review
Site Status: NFA
Region: Northwest
Contaminant Name: Petroleum-Diesel
Ground Water: Not reported
Surface Water: Not reported
Soil: Remediated-Below
Sediment: Not reported
Air: Not reported
Bedrock: Not reported
Latitude: 47.560822819
Longitude: -122.38593766

Name: WEST SEATTLE JUNCTION EAST LOT
Address: 4201 SW ALASKA ST
City,State,Zip: SEATTLE, WA 98116
Facility/Site Id: 24344
CS Id: 12465
NFA Date: 10/18/2021
Alternate Site Names: EQR West,West Seattle Junction Property
NFA Reason: Voluntary Cleanup Program Review
Site Status: NFA
Region: Northwest
Contaminant Name: Petroleum-Gasoline
Ground Water: Not reported
Surface Water: Not reported
Soil: Remediated-Below
Sediment: Not reported
Air: Not reported
Bedrock: Not reported
Latitude: 47.560822819
Longitude: -122.38593766

Name: WEST SEATTLE JUNCTION EAST LOT
Address: 4201 SW ALASKA ST
City,State,Zip: SEATTLE, WA 98116
Facility/Site Id: 24344
CS Id: 12465
NFA Date: 10/18/2021
Alternate Site Names: EQR West,West Seattle Junction Property
NFA Reason: Voluntary Cleanup Program Review
Site Status: NFA
Region: Northwest
Contaminant Name: Petroleum-Other
Ground Water: Not reported
Surface Water: Not reported
Soil: Remediated-Below
Sediment: Not reported
Air: Not reported
Bedrock: Not reported

Map ID
Direction
Distance
Elevation

MAP FINDINGS

Site

Database(s)

EDR ID Number
EPA ID Number

WEST SEATTLE JUNCTION PROPERTY (Continued)

S118084416

Latitude: 47.560822819
Longitude: -122.38593766

Name: WEST SEATTLE JUNCTION EAST LOT
Address: 4201 SW ALASKA ST
City,State,Zip: SEATTLE, WA 98116
Facility/Site Id: 24344
CS Id: 12465
NFA Date: 10/18/2021
Alternate Site Names: EQR West,West Seattle Junction Property
NFA Reason: Voluntary Cleanup Program Review
Site Status: NFA
Region: Northwest
Contaminant Name: Polycyclic Aromatic Hydrocarbons
Ground Water: Not reported
Surface Water: Not reported
Soil: Remediated-Below
Sediment: Not reported
Air: Not reported
Bedrock: Not reported
Latitude: 47.560822819
Longitude: -122.38593766

SPILLS ERTS:

Facility Site ID: Not reported
Name: ROCKSPORT BAR&GRILL/ALL AROUND TRAVEL/NAIL SALON
Address: 4201 SW ALASKA ST
City,State,Zip: SEATTLE, WA
Program Name: Toxics Cleanup
Incident ID: 643314
Incident Status: Historic
Incident Date: 07/03/2013
Initial Report Activity Name: Other
Initial Report Cause Category: Human error
Initial Report Cause Name: Unknown
Initial Report Medium Name: Soil
Initial Report Medium Category: Ground
Initial Report Source Name: Undetermined
Initial Report Source Category: Historical
Initial Report Substance Name: Gasoline
Initial Report Substance Category: Oil
Initial Report Substance Quantity: Not reported
Initial Report Substance Unit Of Measure: Not reported
Potentially Responsible Party First Name: Not reported
Potentially Responsible Party Last Name: Not reported
Potentially Responsible Party Organization: EQR-WEST SEATTLE LLC
External Reference Number: Not reported
Latitude: Not reported
Longitude: Not reported

Map ID
Direction
Distance
Elevation

MAP FINDINGS

Site

Database(s)

EDR ID Number
EPA ID Number

S107 **WEST SEATTLE JUNCTION PROPERTY**
West **4700 CALIFORNIA AVE SW**
1/8-1/4 **SEATTLE, WA 98116**
0.237 mi.
1254 ft. **Site 3 of 5 in cluster S**

LUST **U004224983**
UST **N/A**

Relative:
Higher
Actual:
314 ft.

LUST:
Name: WEST SEATTLE JUNCTION EAST LOT
Address: 4201 SW ALASKA ST
City,State,Zip: SEATTLE, WA 98116
Facility ID: 24344
Lust Status Type: LUST - NFA
Cleanup Site ID: 12465
Cleanup Unit Type: Upland
Process Type: Voluntary Cleanup Program
Cleanup Unit Name: EQR West,West Seattle Junction Property
Response Section: Northwest
Release Date: 09/02/2014
Lust Date: 10/18/2021
Region: Northwest
Lust ID: 6864
UST ID: 620182
Contaminant Name: Petroleum-Diesel
Ground Water: Not reported
Surface Water: Not reported
Soil: Remediated-Below
Sediment: Not reported
Air: Not reported
Bedrock: Not reported
Lat/Long: 47.560823 / -122.38593

Name: WEST SEATTLE JUNCTION EAST LOT
Address: 4201 SW ALASKA ST
City,State,Zip: SEATTLE, WA 98116
Facility ID: 24344
Lust Status Type: LUST - NFA
Cleanup Site ID: 12465
Cleanup Unit Type: Upland
Process Type: Voluntary Cleanup Program
Cleanup Unit Name: EQR West,West Seattle Junction Property
Response Section: Northwest
Release Date: 09/02/2014
Lust Date: 10/18/2021
Region: Northwest
Lust ID: 6864
UST ID: 620182
Contaminant Name: Petroleum-Gasoline
Ground Water: Not reported
Surface Water: Not reported
Soil: Remediated-Below
Sediment: Not reported
Air: Not reported
Bedrock: Not reported
Lat/Long: 47.560823 / -122.38593

Name: WEST SEATTLE JUNCTION EAST LOT
Address: 4201 SW ALASKA ST
City,State,Zip: SEATTLE, WA 98116
Facility ID: 24344

Map ID
Direction
Distance
Elevation

MAP FINDINGS

Site

Database(s)

EDR ID Number
EPA ID Number

WEST SEATTLE JUNCTION PROPERTY (Continued)

U004224983

Lust Status Type: LUST - NFA
Cleanup Site ID: 12465
Cleanup Unit Type: Upland
Process Type: Voluntary Cleanup Program
Cleanup Unit Name: EQR West,West Seattle Junction Property
Response Section: Northwest
Release Date: 09/02/2014
Lust Date: 10/18/2021
Region: Northwest
Lust ID: 6864
UST ID: 620182
Contaminant Name: Polycyclic Aromatic Hydrocarbons
Ground Water: Not reported
Surface Water: Not reported
Soil: Remediated-Below
Sediment: Not reported
Air: Not reported
Bedrock: Not reported
Lat/Long: 47.560823 / -122.38593

Name: WEST SEATTLE JUNCTION EAST LOT
Address: 4201 SW ALASKA ST
City,State,Zip: SEATTLE, WA 98116
Facility ID: 24344
Lust Status Type: LUST - NFA
Cleanup Site ID: 12465
Cleanup Unit Type: Upland
Process Type: Voluntary Cleanup Program
Cleanup Unit Name: EQR West,West Seattle Junction Property
Response Section: Northwest
Release Date: 09/02/2014
Lust Date: 10/18/2021
Region: Northwest
Lust ID: 6864
UST ID: 620182
Contaminant Name: Petroleum-Other
Ground Water: Not reported
Surface Water: Not reported
Soil: Remediated-Below
Sediment: Not reported
Air: Not reported
Bedrock: Not reported
Lat/Long: 47.560823 / -122.38593

UST:

Name: WEST SEATTLE JUNCTION PROPERTY
Address: 4700 CALIFORNIA AVE SW
City: SEATTLE
Zip: 98116
Facility ID: 24344
Site Id: 620182
Decimal Latitude: 47.560822819
Decimal Longitude: -122.38593766

Tank Name: Not reported
Tag Number: Not reported
Tank Status: Removed

Map ID
Direction
Distance
Elevation

MAP FINDINGS

Site

Database(s)

EDR ID Number
EPA ID Number

WEST SEATTLE JUNCTION PROPERTY (Continued)

U004224983

Tank Status Date: 11/12/2014
Tank Install Date: Not reported
Tank Closure Date: 12/3/2013
Capacity Range: Not reported
Tank Permit Expiration Date: Not reported
Tank Upgrade Date: Not reported
Tank Spill Prevention: Not reported
Tank Overfill Prevention: Not reported
Tank Material: Not reported
Tank Construction: Not reported
Tank Tightness Test: Not reported
Tank Corrosion Protection: Not reported
Tank Manifold: Not reported
Tank Release Detection: Not reported
Tank SFC Type: Not reported
Pipe Material: Not reported
Pipe Construction: Not reported
Pipe Primary Release Detection: Not reported
Pipe Second Release Detection: Not reported
Pipe Corrosion Protection: Not reported
Pipe Pumping System: Not reported
Responsible Unit: Northwest
Dispencer/Pump SFC Type: Not reported
Region: Northwest
Is Active: False
Actual Capacity: 590
Pipe Install Date: Not reported
Turbine Sump Construction: Not reported
Compartment Number: 1
Stored Substance: Leaded Gasoline
Used Substance: Unknown
Compartment Capacity: 590

Name: WEST SEATTLE JUNCTION PROPERTY
Address: 4700 CALIFORNIA AVE SW
City: SEATTLE
Zip: 98116

Tank Name: Not reported
Tag Number: Not reported
Tank Status: Removed
Tank Status Date: 9/2/2013
Tank Install Date: Not reported
Tank Closure Date: 12/3/2013
Capacity Range: Not reported
Tank Permit Expiration Date: Not reported
Tank Upgrade Date: Not reported
Tank Spill Prevention: Not reported
Tank Overfill Prevention: Not reported
Tank Material: Not reported
Tank Construction: Not reported
Tank Tightness Test: Not reported
Tank Corrosion Protection: Not reported
Tank Manifold: Not reported
Tank Release Detection: Not reported
Tank SFC Type: Not reported
Pipe Material: Not reported

Map ID
Direction
Distance
Elevation

MAP FINDINGS

Site

Database(s)

EDR ID Number
EPA ID Number

WEST SEATTLE JUNCTION PROPERTY (Continued)

U004224983

Pipe Construction: Not reported
Pipe Primary Release Detection: Not reported
Pipe Second Release Detection: Not reported
Pipe Corrosion Protection: Not reported
Pipe Pumping System: Not reported
Responsible Unit: Northwest
Dispencer/Pump SFC Type: Not reported
Region: Northwest
Is Active: False
Actual Capacity: 590
Pipe Install Date: Not reported
Turbine Sump Construction: Not reported
Compartment Number: 1
Stored Substance: Leaded Gasoline
Used Substance: Unknown
Compartment Capacity: 590

Name: WEST SEATTLE JUNCTION PROPERTY
Address: 4700 CALIFORNIA AVE SW
City: SEATTLE
Zip: 98116

Tank Name: Not reported
Tag Number: Not reported
Tank Status: Removed
Tank Status Date: 9/2/2014
Tank Install Date: Not reported
Tank Closure Date: 12/4/2013
Capacity Range: Not reported
Tank Permit Expiration Date: Not reported
Tank Upgrade Date: Not reported
Tank Spill Prevention: Not reported
Tank Overfill Prevention: Not reported
Tank Material: Not reported
Tank Construction: Not reported
Tank Tightness Test: Not reported
Tank Corrosion Protection: Not reported
Tank Manifold: Not reported
Tank Release Detection: Not reported
Tank SFC Type: Not reported
Pipe Material: Not reported
Pipe Construction: Not reported
Pipe Primary Release Detection: Not reported
Pipe Second Release Detection: Not reported
Pipe Corrosion Protection: Not reported
Pipe Pumping System: Not reported
Responsible Unit: Northwest
Dispencer/Pump SFC Type: Not reported
Region: Northwest
Is Active: False
Actual Capacity: 725
Pipe Install Date: Not reported
Turbine Sump Construction: Not reported
Compartment Number: 1
Stored Substance: Unknown
Used Substance: Unknown
Compartment Capacity: 725

Map ID
Direction
Distance
Elevation

MAP FINDINGS

Site

Database(s)

EDR ID Number
EPA ID Number

WEST SEATTLE JUNCTION PROPERTY (Continued)

U004224983

Name: WEST SEATTLE JUNCTION PROPERTY
Address: 4700 CALIFORNIA AVE SW
City: SEATTLE
Zip: 98116

Tank Name: Not reported
Tag Number: Not reported
Tank Status: Removed
Tank Status Date: 9/2/2014
Tank Install Date: Not reported
Tank Closure Date: 12/4/2013
Capacity Range: Not reported
Tank Permit Expiration Date: Not reported
Tank Upgrade Date: Not reported
Tank Spill Prevention: Not reported
Tank Overfill Prevention: Not reported
Tank Material: Not reported
Tank Construction: Not reported
Tank Tightness Test: Not reported
Tank Corrosion Protection: Not reported
Tank Manifold: Not reported
Tank Release Detection: Not reported
Tank SFC Type: Not reported
Pipe Material: Not reported
Pipe Construction: Not reported
Pipe Primary Release Detection: Not reported
Pipe Second Release Detection: Not reported
Pipe Corrosion Protection: Not reported
Pipe Pumping System: Not reported
Responsible Unit: Northwest
Dispencer/Pump SFC Type: Not reported
Region: Northwest
Is Active: False
Actual Capacity: 500
Pipe Install Date: Not reported
Turbine Sump Construction: Not reported
Compartment Number: 1
Stored Substance: Unknown
Used Substance: Unknown
Compartment Capacity: 500

Name: WEST SEATTLE JUNCTION PROPERTY
Address: 4700 CALIFORNIA AVE SW
City: SEATTLE
Zip: 98116

Tank Name: Not reported
Tag Number: Not reported
Tank Status: Removed
Tank Status Date: 9/2/2014
Tank Install Date: Not reported
Tank Closure Date: 12/3/2014
Capacity Range: Not reported
Tank Permit Expiration Date: Not reported
Tank Upgrade Date: Not reported
Tank Spill Prevention: Not reported
Tank Overfill Prevention: Not reported

Map ID
Direction
Distance
Elevation

MAP FINDINGS

Site

Database(s)

EDR ID Number
EPA ID Number

WEST SEATTLE JUNCTION PROPERTY (Continued)

U004224983

Tank Material: Not reported
Tank Construction: Not reported
Tank Tightness Test: Not reported
Tank Corrosion Protection: Not reported
Tank Manifold: Not reported
Tank Release Detection: Not reported
Tank SFC Type: Not reported
Pipe Material: Not reported
Pipe Construction: Not reported
Pipe Primary Release Detection: Not reported
Pipe Second Release Detection: Not reported
Pipe Corrosion Protection: Not reported
Pipe Pumping System: Not reported
Responsible Unit: Northwest
Dispenser/Pump SFC Type: Not reported
Region: Northwest
Is Active: False
Actual Capacity: 590
Pipe Install Date: Not reported
Turbine Sump Construction: Not reported
Compartment Number: 1
Stored Substance: Leaded Gasoline
Used Substance: Unknown
Compartment Capacity: 590

T108
NE
1/8-1/4
0.249 mi.
1317 ft.

UNOCAL SS NO 3774
3295 SW AVALON WAY
SEATTLE, WA 98126
Site 1 of 6 in cluster T

ICR 1001490888
ALLSITES WAD988510939
CSCSL NFA
RCRA NonGen / NLR

Relative:
Lower
Actual:
206 ft.

ICR:
Date Ecology Received Report: 12/16/97
Contaminants Found at Site: Petroleum products
Media Contaminated: Groundwater, Soil
Waste Management: Tank
Region: North Western
Type of Report Ecology Received: Interim cleanup report
Site Register Issue: 95-17
County Code: 17
Contact: Not reported
Report Title: Not reported

Date Ecology Received Report: 09/11/98
Contaminants Found at Site: Petroleum products
Media Contaminated: Groundwater, Soil
Waste Management: Tank
Region: North Western
Type of Report Ecology Received: Interim cleanup report
Site Register Issue: 98-09
County Code: 17
Contact: Not reported
Report Title: Not reported

Date Ecology Received Report: 05/01/97
Contaminants Found at Site: Petroleum products
Media Contaminated: Groundwater, Soil
Waste Management: Tank

Map ID
Direction
Distance
Elevation

MAP FINDINGS

Site

Database(s)

EDR ID Number
EPA ID Number

UNOCAL SS NO 3774 (Continued)

1001490888

Region: North Western
Type of Report Ecology Received: Interim cleanup report
Site Register Issue: 95-02
County Code: 17
Contact: Not reported
Report Title: Not reported

Date Ecology Received Report: 04/17/96
Contaminants Found at Site: Petroleum products
Media Contaminated: Groundwater, Soil
Waste Management: Tank
Region: North Western
Type of Report Ecology Received: Interim cleanup report
Site Register Issue: 94-31
County Code: 17
Contact: Not reported
Report Title: Not reported

Date Ecology Received Report: 07/05/90
Contaminants Found at Site: Petroleum products, Non-halogenated solvents
Media Contaminated: Groundwater, Soil
Waste Management: Tank
Region: North Western
Type of Report Ecology Received: Interim cleanup report
Site Register Issue: 90-07
County Code: 17
Contact: Not reported
Report Title: Not reported

Date Ecology Received Report: 10/04/93
Contaminants Found at Site: Petroleum products
Media Contaminated: Groundwater, Soil
Waste Management: Tank
Region: North Western
Type of Report Ecology Received: Interim cleanup report
Site Register Issue: 93-13
County Code: 17
Contact: Not reported
Report Title: Not reported

Date Ecology Received Report: 10/17/94
Contaminants Found at Site: Petroleum products
Media Contaminated: Groundwater, Soil
Waste Management: Tank
Region: North Western
Type of Report Ecology Received: Interim cleanup report
Site Register Issue: 94-03
County Code: 17
Contact: Not reported
Report Title: Not reported

Date Ecology Received Report: 05/01/95
Contaminants Found at Site: Petroleum products
Media Contaminated: Groundwater, Soil
Waste Management: Tank
Region: North Western
Type of Report Ecology Received: Interim cleanup report

Map ID
Direction
Distance
Elevation

MAP FINDINGS

Site

Database(s)

EDR ID Number
EPA ID Number

UNOCAL SS NO 3774 (Continued)

1001490888

Site Register Issue: 94-03
County Code: 17
Contact: Not reported
Report Title: Not reported

Date Ecology Received Report: 10/04/95
Contaminants Found at Site: Petroleum products
Media Contaminated: Groundwater, Soil
Waste Management: Tank
Region: North Western
Type of Report Ecology Received: Interim cleanup report
Site Register Issue: 94-13
County Code: 17
Contact: Not reported
Report Title: Not reported

Date Ecology Received Report: 09/26/96
Contaminants Found at Site: Petroleum products
Media Contaminated: Groundwater, Soil
Waste Management: Tank
Region: North Western
Type of Report Ecology Received: Interim cleanup report
Site Register Issue: 94-41
County Code: 17
Contact: Not reported
Report Title: Not reported

Date Ecology Received Report: 08/01/01
Contaminants Found at Site: Petroleum products
Media Contaminated: Groundwater, Soil
Waste Management: Tank
Region: North Western
Type of Report Ecology Received: Interim cleanup report
Site Register Issue: 98-40
County Code: 17
Contact: Not reported
Report Title: Supplemental Site Characterization

Date Ecology Received Report: 03/30/99
Contaminants Found at Site: Petroleum products
Media Contaminated: Groundwater, Soil
Waste Management: Tank
Region: North Western
Type of Report Ecology Received: Interim cleanup report
Site Register Issue: 98-15
County Code: 17
Contact: Not reported
Report Title: Not reported

Date Ecology Received Report: 02/02/00
Contaminants Found at Site: Petroleum products
Media Contaminated: Groundwater, Soil
Waste Management: Tank
Region: North Western
Type of Report Ecology Received: Interim cleanup report
Site Register Issue: 98-23
County Code: 17

Map ID
Direction
Distance
Elevation

MAP FINDINGS

Site

Database(s)

EDR ID Number
EPA ID Number

UNOCAL SS NO 3774 (Continued)

1001490888

Contact: Not reported
Report Title: Not reported

ALLSITES:

Name: UNOCAL SS NO 3774
Facility Id: 74519144

Interaction: 62108
Interaction 1: I
Interaction 2: LUST
Ecology Program: TOXICS
Program Data: ISIS
Facility Alt.: Not reported
Program ID: 8401
Date Interaction: 1989-11-22 00:00:00
Date Interaction 3: LUST Facility
Latitude: 47.564274388999998
Longitude: -122.37276511

Interaction: 62107
Interaction 1: I
Interaction 2: VOLCLNST
Ecology Program: TOXICS
Program Data: ISIS
Facility Alt.: Unocal SS No 3774
Program ID: NW0779
Date Interaction: 2000-01-03 00:00:00
Date Interaction 3: Voluntary Cleanup Sites
Latitude: 47.564274388999998
Longitude: -122.37276511

Interaction: 62104
Interaction 1: I
Interaction 2: TIER2
Ecology Program: HAZWASTE
Program Data: EPCRA
Facility Alt.: Not reported
Program ID: CRK000016180
Date Interaction: 1988-01-01 00:00:00
Date Interaction 3: Emergency/Haz Chem Rpt TI
Latitude: 47.564274388999998
Longitude: -122.37276511

Interaction: 62110
Interaction 1: I
Interaction 2: VOLCLNST
Ecology Program: TOXICS
Program Data: ISIS
Facility Alt.: Unocal SS No 3774
Program ID: NW1284
Date Interaction: 2001-10-03 00:00:00
Date Interaction 3: Voluntary Cleanup Sites
Latitude: 47.564274388999998
Longitude: -122.37276511

Map ID
Direction
Distance
Elevation

MAP FINDINGS

Site

Database(s)

EDR ID Number
EPA ID Number

UNOCAL SS NO 3774 (Continued)

1001490888

Interaction: 62106
Interaction 1: I
Interaction 2: VOLCLNST
Ecology Program: TOXICS
Program Data: ISIS
Facility Alt.: Unocal SS No 3774
Program ID: NW1284
Date Interaction: 2004-06-23 00:00:00
Date Interaction 3: Voluntary Cleanup Sites
Latitude: 47.564274388999998
Longitude: -122.37276511

Interaction: 62109
Interaction 1: I
Interaction 2: UST
Ecology Program: TOXICS
Program Data: UST
Facility Alt.: Not reported
Program ID: 8401
Date Interaction: 2000-03-20 00:00:00
Date Interaction 3: Underground Storage Tank
Latitude: 47.564274388999998
Longitude: -122.37276511

Interaction: 62105
Interaction 1: I
Interaction 2: HWG
Ecology Program: HAZWASTE
Program Data: TURBOWASTE
Facility Alt.: Not reported
Program ID: WAD988510939
Date Interaction: 1992-08-19 00:00:00
Date Interaction 3: Hazardous Waste Generator
Latitude: 47.564274388999998
Longitude: -122.37276511

CSCSL NFA:
Name: UNOCAL 3774
Address: 3295 SW AVALON WAY
City,State,Zip: SEATTLE, WA 98126
Facility/Site Id: 74519144
CS Id: 6612
NFA Date: 05/18/2005
Alternate Site Names: SEATTLE MONORAIL PROJECT,Unocal SS No 3774,UNOCAL Sta 3774 former
NFA Reason: Voluntary Cleanup Program Review
Site Status: NFA
Region: Northwest
Contaminant Name: Benzene
Ground Water: Confirmed Above Cleanup Levels
Surface Water: Not reported
Soil: Confirmed Above Cleanup Levels
Sediment: Not reported
Air: Not reported
Bedrock: Not reported

Map ID
Direction
Distance
Elevation

MAP FINDINGS

Site

Database(s)

EDR ID Number
EPA ID Number

UNOCAL SS NO 3774 (Continued)

1001490888

Latitude: 47.56428
Longitude: -122.37278

Name: UNOCAL 3774
Address: 3295 SW AVALON WAY
City,State,Zip: SEATTLE, WA 98126
Facility/Site Id: 74519144
CS Id: 6612
NFA Date: 05/18/2005
Alternate Site Names: SEATTLE MONORAIL PROJECT,Unocal SS No 3774,UNOCAL Sta 3774 former
NFA Reason: Voluntary Cleanup Program Review
Site Status: NFA
Region: Northwest
Contaminant Name: Petroleum-Diesel
Ground Water: Confirmed Above Cleanup Levels
Surface Water: Not reported
Soil: Confirmed Above Cleanup Levels
Sediment: Not reported
Air: Not reported
Bedrock: Not reported
Latitude: 47.56428
Longitude: -122.37278

Name: UNOCAL 3774
Address: 3295 SW AVALON WAY
City,State,Zip: SEATTLE, WA 98126
Facility/Site Id: 74519144
CS Id: 6612
NFA Date: 05/18/2005
Alternate Site Names: SEATTLE MONORAIL PROJECT,Unocal SS No 3774,UNOCAL Sta 3774 former
NFA Reason: Voluntary Cleanup Program Review
Site Status: NFA
Region: Northwest
Contaminant Name: Petroleum-Gasoline
Ground Water: Confirmed Above Cleanup Levels
Surface Water: Not reported
Soil: Confirmed Above Cleanup Levels
Sediment: Not reported
Air: Not reported
Bedrock: Not reported
Latitude: 47.56428
Longitude: -122.37278

Name: UNOCAL 3774
Address: 3295 SW AVALON WAY
City,State,Zip: SEATTLE, WA 98126
Facility/Site Id: 74519144
CS Id: 6612
NFA Date: 05/18/2005
Alternate Site Names: SEATTLE MONORAIL PROJECT,Unocal SS No 3774,UNOCAL Sta 3774 former
NFA Reason: Voluntary Cleanup Program Review
Site Status: NFA
Region: Northwest
Contaminant Name: Petroleum-Other
Ground Water: Confirmed Above Cleanup Levels
Surface Water: Not reported
Soil: Confirmed Above Cleanup Levels

Map ID
 Direction
 Distance
 Elevation

MAP FINDINGS

Site

Database(s)

EDR ID Number
 EPA ID Number

UNOCAL SS NO 3774 (Continued)

1001490888

Sediment: Not reported
 Air: Not reported
 Bedrock: Not reported
 Latitude: 47.56428
 Longitude: -122.37278

RCRA NonGen / NLR:

Date Form Received by Agency: 19970312
 Handler Name: UNOCAL SS NO 3774
 Handler Address: 3295 SW AVALON WAY
 Handler City,State,Zip: SEATTLE, WA 98126
 EPA ID: WAD988510939
 Contact Name: GARY GUNDERSON
 Contact Address: PO BOX 399
 Contact City,State,Zip: EDMONDS, WA 98020
 Contact Telephone: 360-640-7612
 Contact Fax: Not reported
 Contact Email: Not reported
 Contact Title: Not reported
 EPA Region: 10
 Land Type: Other
 Federal Waste Generator Description: Not a generator, verified
 Non-Notifier: Not reported
 Biennial Report Cycle: Not reported
 Accessibility: Not reported
 Active Site Indicator: Not reported
 State District Owner: WA
 State District: NWRO
 Mailing Address: PO BOX 399
 Mailing City,State,Zip: EDMONDS, WA 98020
 Owner Name: UNOCAL
 Owner Type: Private
 Operator Name: UNOCAL CORP
 Operator Type: Private
 Short-Term Generator Activity: No
 Importer Activity: No
 Mixed Waste Generator: No
 Transporter Activity: No
 Transfer Facility Activity: No
 Recycler Activity with Storage: No
 Small Quantity On-Site Burner Exemption: No
 Smelting Melting and Refining Furnace Exemption: No
 Underground Injection Control: No
 Off-Site Waste Receipt: No
 Universal Waste Indicator: No
 Universal Waste Destination Facility: No
 Federal Universal Waste: No
 Active Site Fed-Reg Treatment Storage and Disposal Facility: Not reported
 Active Site Converter Treatment storage and Disposal Facility: Not reported
 Active Site State-Reg Treatment Storage and Disposal Facility: Not reported
 Active Site State-Reg Handler: ---
 Federal Facility Indicator: Not reported
 Hazardous Secondary Material Indicator: NN
 Sub-Part K Indicator: Not reported
 Commercial TSD Indicator: No
 Treatment Storage and Disposal Type: Not reported
 2018 GPRa Permit Baseline: Not on the Baseline

Map ID
 Direction
 Distance
 Elevation

MAP FINDINGS

Site

Database(s)

EDR ID Number
 EPA ID Number

UNOCAL SS NO 3774 (Continued)

1001490888

2018 GPRA Renewals Baseline:	Not on the Baseline
Permit Renewals Workload Universe:	Not reported
Permit Workload Universe:	Not reported
Permit Progress Universe:	Not reported
Post-Closure Workload Universe:	Not reported
Closure Workload Universe:	Not reported
202 GPRA Corrective Action Baseline:	No
Corrective Action Workload Universe:	No
Subject to Corrective Action Universe:	No
Non-TSDFs Where RCRA CA has Been Imposed Universe:	No
TSDFs Potentially Subject to CA Under 3004 (u)/(v) Universe:	No
TSDFs Only Subject to CA under Discretionary Auth Universe:	No
Corrective Action Priority Ranking:	No NCAPS ranking
Environmental Control Indicator:	No
Institutional Control Indicator:	No
Human Exposure Controls Indicator:	N/A
Groundwater Controls Indicator:	N/A
Operating TSDF Universe:	Not reported
Full Enforcement Universe:	Not reported
Significant Non-Complier Universe:	No
Unaddressed Significant Non-Complier Universe:	No
Addressed Significant Non-Complier Universe:	No
Significant Non-Complier With a Compliance Schedule Universe:	No
Financial Assurance Required:	Not reported
Handler Date of Last Change:	20180510
Recognized Trader-Importer:	No
Recognized Trader-Exporter:	No
Importer of Spent Lead Acid Batteries:	No
Exporter of Spent Lead Acid Batteries:	No
Recycler Activity Without Storage:	No
Manifest Broker:	No
Sub-Part P Indicator:	No

Handler - Owner Operator:

Owner/Operator Indicator:	Owner
Owner/Operator Name:	UNOCAL
Legal Status:	Private
Date Became Current:	Not reported
Date Ended Current:	Not reported
Owner/Operator Address:	PO BOX 399
Owner/Operator City,State,Zip:	EDMONDS, WA 98020
Owner/Operator Telephone:	360-640-7608
Owner/Operator Telephone Ext:	Not reported
Owner/Operator Fax:	Not reported
Owner/Operator Email:	Not reported

Owner/Operator Indicator:	Operator
Owner/Operator Name:	UNOCAL SS NO 3774
Legal Status:	Private
Date Became Current:	Not reported
Date Ended Current:	Not reported
Owner/Operator Address:	3295 SW AVALON WAY
Owner/Operator City,State,Zip:	SEATTLE, WA 98126
Owner/Operator Telephone:	000-000-0000
Owner/Operator Telephone Ext:	Not reported
Owner/Operator Fax:	Not reported

Map ID
Direction
Distance
Elevation

MAP FINDINGS

Site

Database(s)

EDR ID Number
EPA ID Number

UNOCAL SS NO 3774 (Continued)

1001490888

Owner/Operator Email:	Not reported
Owner/Operator Indicator:	Operator
Owner/Operator Name:	UNOCAL SS NO 3774
Legal Status:	Private
Date Became Current:	Not reported
Date Ended Current:	Not reported
Owner/Operator Address:	3295 SW AVALON WAY
Owner/Operator City,State,Zip:	SEATTLE, WA 98126
Owner/Operator Telephone:	000-000-0000
Owner/Operator Telephone Ext:	Not reported
Owner/Operator Fax:	Not reported
Owner/Operator Email:	Not reported
Owner/Operator Indicator:	Owner
Owner/Operator Name:	UNOCAL
Legal Status:	Private
Date Became Current:	19960827
Date Ended Current:	Not reported
Owner/Operator Address:	PO BOX 399
Owner/Operator City,State,Zip:	EDMONDS, WA 98020
Owner/Operator Telephone:	360-640-7608
Owner/Operator Telephone Ext:	Not reported
Owner/Operator Fax:	Not reported
Owner/Operator Email:	Not reported
Owner/Operator Indicator:	Owner
Owner/Operator Name:	UNOCAL
Legal Status:	Private
Date Became Current:	19960827
Date Ended Current:	Not reported
Owner/Operator Address:	PO BOX 399
Owner/Operator City,State,Zip:	EDMONDS, WA 98020
Owner/Operator Telephone:	360-640-7608
Owner/Operator Telephone Ext:	Not reported
Owner/Operator Fax:	Not reported
Owner/Operator Email:	Not reported
Owner/Operator Indicator:	Owner
Owner/Operator Name:	UNOCAL
Legal Status:	Private
Date Became Current:	Not reported
Date Ended Current:	Not reported
Owner/Operator Address:	PO BOX 399
Owner/Operator City,State,Zip:	EDMONDS, WA 98020
Owner/Operator Telephone:	360-640-7608
Owner/Operator Telephone Ext:	Not reported
Owner/Operator Fax:	Not reported
Owner/Operator Email:	Not reported
Owner/Operator Indicator:	Operator
Owner/Operator Name:	UNOCAL CORP
Legal Status:	Private
Date Became Current:	Not reported
Date Ended Current:	Not reported
Owner/Operator Address:	PO BOX 399
Owner/Operator City,State,Zip:	EDMONDS, WA 98020

Map ID
Direction
Distance
Elevation

MAP FINDINGS

Site

Database(s)

EDR ID Number
EPA ID Number

UNOCAL SS NO 3774 (Continued)

1001490888

Owner/Operator Telephone:	360-640-7612
Owner/Operator Telephone Ext:	Not reported
Owner/Operator Fax:	Not reported
Owner/Operator Email:	Not reported
Owner/Operator Indicator:	Owner
Owner/Operator Name:	UNOCAL SS NO 3774
Legal Status:	Private
Date Became Current:	Not reported
Date Ended Current:	Not reported
Owner/Operator Address:	3295 SW AVALON WAY
Owner/Operator City,State,Zip:	SEATTLE, WA 98126
Owner/Operator Telephone:	000-000-0000
Owner/Operator Telephone Ext:	Not reported
Owner/Operator Fax:	Not reported
Owner/Operator Email:	Not reported
Owner/Operator Indicator:	Operator
Owner/Operator Name:	UNOCAL CORP U
Legal Status:	Private
Date Became Current:	19960827
Date Ended Current:	Not reported
Owner/Operator Address:	PO BOX 399
Owner/Operator City,State,Zip:	EDMONDS, WA 98020
Owner/Operator Telephone:	360-640-7612
Owner/Operator Telephone Ext:	Not reported
Owner/Operator Fax:	Not reported
Owner/Operator Email:	Not reported
Owner/Operator Indicator:	Owner
Owner/Operator Name:	UNOCAL SS NO 3774
Legal Status:	Private
Date Became Current:	Not reported
Date Ended Current:	Not reported
Owner/Operator Address:	3295 SW AVALON WAY
Owner/Operator City,State,Zip:	SEATTLE, WA 98126
Owner/Operator Telephone:	000-000-0000
Owner/Operator Telephone Ext:	Not reported
Owner/Operator Fax:	Not reported
Owner/Operator Email:	Not reported
Owner/Operator Indicator:	Owner
Owner/Operator Name:	UNOCAL SS NO 3774
Legal Status:	Private
Date Became Current:	Not reported
Date Ended Current:	Not reported
Owner/Operator Address:	3295 SW AVALON WAY
Owner/Operator City,State,Zip:	SEATTLE, WA 98126
Owner/Operator Telephone:	000-000-0000
Owner/Operator Telephone Ext:	Not reported
Owner/Operator Fax:	Not reported
Owner/Operator Email:	Not reported
Owner/Operator Indicator:	Operator
Owner/Operator Name:	UNOCAL CORP
Legal Status:	Private
Date Became Current:	Not reported

Map ID
Direction
Distance
Elevation

MAP FINDINGS

Site

Database(s)

EDR ID Number
EPA ID Number

UNOCAL SS NO 3774 (Continued)

1001490888

Date Ended Current:	Not reported
Owner/Operator Address:	PO BOX 399
Owner/Operator City,State,Zip:	EDMONDS, WA 98020
Owner/Operator Telephone:	360-640-7612
Owner/Operator Telephone Ext:	Not reported
Owner/Operator Fax:	Not reported
Owner/Operator Email:	Not reported
Owner/Operator Indicator:	Owner
Owner/Operator Name:	UNOCAL SS NO 3774
Legal Status:	Private
Date Became Current:	Not reported
Date Ended Current:	Not reported
Owner/Operator Address:	3295 SW AVALON WAY
Owner/Operator City,State,Zip:	SEATTLE, WA 98126
Owner/Operator Telephone:	000-000-0000
Owner/Operator Telephone Ext:	Not reported
Owner/Operator Fax:	Not reported
Owner/Operator Email:	Not reported
Owner/Operator Indicator:	Owner
Owner/Operator Name:	UNOCAL
Legal Status:	Private
Date Became Current:	Not reported
Date Ended Current:	Not reported
Owner/Operator Address:	PO BOX 399
Owner/Operator City,State,Zip:	EDMONDS, WA 98020
Owner/Operator Telephone:	360-640-7608
Owner/Operator Telephone Ext:	Not reported
Owner/Operator Fax:	Not reported
Owner/Operator Email:	Not reported
Owner/Operator Indicator:	Owner
Owner/Operator Name:	UNOCAL
Legal Status:	Private
Date Became Current:	Not reported
Date Ended Current:	Not reported
Owner/Operator Address:	PO BOX 399
Owner/Operator City,State,Zip:	EDMONDS, WA 98020
Owner/Operator Telephone:	360-640-7608
Owner/Operator Telephone Ext:	Not reported
Owner/Operator Fax:	Not reported
Owner/Operator Email:	Not reported
Owner/Operator Indicator:	Operator
Owner/Operator Name:	UNOCAL
Legal Status:	Private
Date Became Current:	Not reported
Date Ended Current:	Not reported
Owner/Operator Address:	PO BOX 399
Owner/Operator City,State,Zip:	EDMONDS, WA 98020
Owner/Operator Telephone:	360-640-7608
Owner/Operator Telephone Ext:	Not reported
Owner/Operator Fax:	Not reported
Owner/Operator Email:	Not reported
Owner/Operator Indicator:	Owner

Map ID
Direction
Distance
Elevation

MAP FINDINGS

Site

Database(s)

EDR ID Number
EPA ID Number

UNOCAL SS NO 3774 (Continued)

1001490888

Owner/Operator Name: UNOCAL U
Legal Status: Private
Date Became Current: 19960827
Date Ended Current: Not reported
Owner/Operator Address: PO BOX 399
Owner/Operator City,State,Zip: EDMONDS, WA 98020
Owner/Operator Telephone: 360-640-7608
Owner/Operator Telephone Ext: Not reported
Owner/Operator Fax: Not reported
Owner/Operator Email: Not reported

Owner/Operator Indicator: Owner
Owner/Operator Name: UNOCAL
Legal Status: Private
Date Became Current: 19960827
Date Ended Current: Not reported
Owner/Operator Address: PO BOX 399
Owner/Operator City,State,Zip: EDMONDS, WA 98020
Owner/Operator Telephone: 360-640-7608
Owner/Operator Telephone Ext: Not reported
Owner/Operator Fax: Not reported
Owner/Operator Email: Not reported

Owner/Operator Indicator: Operator
Owner/Operator Name: UNOCAL CORP
Legal Status: Private
Date Became Current: Not reported
Date Ended Current: Not reported
Owner/Operator Address: PO BOX 399
Owner/Operator City,State,Zip: EDMONDS, WA 98020
Owner/Operator Telephone: 360-640-7612
Owner/Operator Telephone Ext: Not reported
Owner/Operator Fax: Not reported
Owner/Operator Email: Not reported

Historic Generators:

Receive Date: 19970311
Handler Name: UNOCAL SS NO 3774
Federal Waste Generator Description: Not a generator, verified
State District Owner: WA
Large Quantity Handler of Universal Waste: No
Recognized Trader Importer: No
Recognized Trader Exporter: No
Spent Lead Acid Battery Importer: No
Spent Lead Acid Battery Exporter: No
Current Record: No
Non Storage Recycler Activity: Not reported
Electronic Manifest Broker: Not reported

Receive Date: 19970311
Handler Name: UNOCAL SS NO 3774
Federal Waste Generator Description: Not a generator, verified
State District Owner: WA
Large Quantity Handler of Universal Waste: No
Recognized Trader Importer: No
Recognized Trader Exporter: No
Spent Lead Acid Battery Importer: No

Map ID
Direction
Distance
Elevation

MAP FINDINGS

Site

Database(s)

EDR ID Number
EPA ID Number

UNOCAL SS NO 3774 (Continued)

1001490888

Spent Lead Acid Battery Exporter:	No
Current Record:	No
Non Storage Recycler Activity:	Not reported
Electronic Manifest Broker:	Not reported
Receive Date:	19970312
Handler Name:	UNOCAL SS NO 3774
Federal Waste Generator Description:	Not a generator, verified
State District Owner:	WA
Large Quantity Handler of Universal Waste:	No
Recognized Trader Importer:	No
Recognized Trader Exporter:	No
Spent Lead Acid Battery Importer:	No
Spent Lead Acid Battery Exporter:	No
Current Record:	Yes
Non Storage Recycler Activity:	Not reported
Electronic Manifest Broker:	Not reported
Receive Date:	19940101
Handler Name:	UNOCAL SS NO 3774
Federal Waste Generator Description:	Not a generator, verified
State District Owner:	WA
Large Quantity Handler of Universal Waste:	No
Recognized Trader Importer:	No
Recognized Trader Exporter:	No
Spent Lead Acid Battery Importer:	No
Spent Lead Acid Battery Exporter:	No
Current Record:	No
Non Storage Recycler Activity:	Not reported
Electronic Manifest Broker:	Not reported
Receive Date:	19960229
Handler Name:	UNOCAL SS NO 3774
Federal Waste Generator Description:	Conditionally Exempt Small Quantity Generator
State District Owner:	WA
Large Quantity Handler of Universal Waste:	No
Recognized Trader Importer:	No
Recognized Trader Exporter:	No
Spent Lead Acid Battery Importer:	No
Spent Lead Acid Battery Exporter:	No
Current Record:	No
Non Storage Recycler Activity:	Not reported
Electronic Manifest Broker:	Not reported
Receive Date:	19970221
Handler Name:	UNOCAL SS NO 3774
Federal Waste Generator Description:	Conditionally Exempt Small Quantity Generator
State District Owner:	WA
Large Quantity Handler of Universal Waste:	No
Recognized Trader Importer:	No
Recognized Trader Exporter:	No
Spent Lead Acid Battery Importer:	No
Spent Lead Acid Battery Exporter:	No
Current Record:	No
Non Storage Recycler Activity:	Not reported
Electronic Manifest Broker:	Not reported

Map ID
 Direction
 Distance
 Elevation

MAP FINDINGS

Site

Database(s)

EDR ID Number
 EPA ID Number

UNOCAL SS NO 3774 (Continued)

1001490888

Receive Date: 19970311
 Handler Name: UNOCAL SS NO 3774
 Federal Waste Generator Description: Conditionally Exempt Small Quantity Generator
 State District Owner: WA
 Large Quantity Handler of Universal Waste: No
 Recognized Trader Importer: No
 Recognized Trader Exporter: No
 Spent Lead Acid Battery Importer: No
 Spent Lead Acid Battery Exporter: No
 Current Record: No
 Non Storage Recycler Activity: Not reported
 Electronic Manifest Broker: Not reported

List of NAICS Codes and Descriptions:

NAICS Code: 44711
 NAICS Description: GASOLINE STATIONS WITH CONVENIENCE STORES

Facility Has Received Notices of Violations:

Violations: No Violations Found

Evaluation Action Summary:

Evaluations: No Evaluations Found

T109
NE
1/8-1/4
0.249 mi.
1317 ft.

UNOCAL 3774
3295 SW AVALON WAY
SEATTLE, WA 98126
Site 2 of 6 in cluster T

LUST U004021191
UST N/A

Relative:
Lower
Actual:
206 ft.

LUST:
 Name: UNOCAL 3774
 Address: 3295 SW AVALON WAY
 City,State,Zip: SEATTLE, WA 98126
 Facility ID: 74519144
 Lust Status Type: LUST - NFA
 Cleanup Site ID: 6612
 Cleanup Unit Type: Not reported
 Process Type: Not reported
 Cleanup Unit Name: SEATTLE MONORAIL PROJECT,Unocal SS No 3774,UNOCAL Sta 3774 former
 Response Section: Northwest
 Release Date: 11/22/1989
 Lust Date: 05/18/2005
 Region: Northwest
 Lust ID: 425
 UST ID: 8401
 Contaminant Name: Petroleum-Other
 Ground Water: Confirmed Above Cleanup Levels
 Surface Water: Not reported
 Soil: Confirmed Above Cleanup Levels
 Sediment: Not reported
 Air: Not reported
 Bedrock: Not reported
 Lat/Long: 47.564280 / -122.37278

Name: UNOCAL 3774

Map ID
Direction
Distance
Elevation

MAP FINDINGS

Site

Database(s)

EDR ID Number
EPA ID Number

UNOCAL 3774 (Continued)

U004021191

Address: 3295 SW AVALON WAY
City,State,Zip: SEATTLE, WA 98126
Facility ID: 74519144
Lust Status Type: LUST - NFA
Cleanup Site ID: 6612
Cleanup Unit Type: Not reported
Process Type: Not reported
Cleanup Unit Name: SEATTLE MONORAIL PROJECT,Unocal SS No 3774,UNOCAL Sta 3774 former
Response Section: Northwest
Release Date: 11/22/1989
Lust Date: 05/18/2005
Region: Northwest
Lust ID: 425
UST ID: 8401
Contaminant Name: Petroleum-Gasoline
Ground Water: Confirmed Above Cleanup Levels
Surface Water: Not reported
Soil: Confirmed Above Cleanup Levels
Sediment: Not reported
Air: Not reported
Bedrock: Not reported
Lat/Long: 47.564280 / -122.37278

Name: UNOCAL 3774
Address: 3295 SW AVALON WAY
City,State,Zip: SEATTLE, WA 98126
Facility ID: 74519144
Lust Status Type: LUST - NFA
Cleanup Site ID: 6612
Cleanup Unit Type: Not reported
Process Type: Not reported
Cleanup Unit Name: SEATTLE MONORAIL PROJECT,Unocal SS No 3774,UNOCAL Sta 3774 former
Response Section: Northwest
Release Date: 11/22/1989
Lust Date: 05/18/2005
Region: Northwest
Lust ID: 425
UST ID: 8401
Contaminant Name: Benzene
Ground Water: Confirmed Above Cleanup Levels
Surface Water: Not reported
Soil: Confirmed Above Cleanup Levels
Sediment: Not reported
Air: Not reported
Bedrock: Not reported
Lat/Long: 47.564280 / -122.37278

Name: UNOCAL 3774
Address: 3295 SW AVALON WAY
City,State,Zip: SEATTLE, WA 98126
Facility ID: 74519144
Lust Status Type: LUST - NFA
Cleanup Site ID: 6612
Cleanup Unit Type: Not reported
Process Type: Not reported
Cleanup Unit Name: SEATTLE MONORAIL PROJECT,Unocal SS No 3774,UNOCAL Sta 3774 former
Response Section: Northwest

Map ID
Direction
Distance
Elevation

MAP FINDINGS

Site

Database(s)

EDR ID Number
EPA ID Number

UNOCAL 3774 (Continued)

U004021191

Release Date: 11/22/1989
Lust Date: 05/18/2005
Region: Northwest
Lust ID: 425
UST ID: 8401
Contaminant Name: Petroleum-Diesel
Ground Water: Confirmed Above Cleanup Levels
Surface Water: Not reported
Soil: Confirmed Above Cleanup Levels
Sediment: Not reported
Air: Not reported
Bedrock: Not reported
Lat/Long: 47.564280 / -122.37278

UST:

Name: UNOCAL 3774
Address: 3295 SW AVALON WAY
City: SEATTLE
Zip: 98126
Facility ID: 74519144
Site Id: 8401
Decimal Latitude: 47.56428
Decimal Longitude: -122.37278

Tank Name: 1
Tag Number: Not reported
Tank Status: Removed
Tank Status Date: 4/7/1991
Tank Install Date: 12/31/1964
Tank Closure Date: Not reported
Capacity Range: 10,000 to 19,999 Gallons
Tank Permit Expiration Date: Not reported
Tank Upgrade Date: Not reported
Tank Spill Prevention: Not reported
Tank Overfill Prevention: Not reported
Tank Material: Fiberglass Reinforced Plastic
Tank Construction: Single Wall Tank
Tank Tightness Test: Not reported
Tank Corrosion Protection: Not reported
Tank Manifold: Not reported
Tank Release Detection: Not reported
Tank SFC Type: Not reported
Pipe Material: Fiberglass
Pipe Construction: Not reported
Pipe Primary Release Detection: Not reported
Pipe Second Release Detection: Not reported
Pipe Corrosion Protection: Not reported
Pipe Pumping System: Not reported
Responsible Unit: Northwest
Dispencer/Pump SFC Type: Not reported
Region: Northwest
Is Active: False
Actual Capacity: 10000
Pipe Install Date: Not reported
Turbine Sump Construction: Not reported
Compartment Number: 1
Stored Substance: Unleaded Gasoline

Map ID
Direction
Distance
Elevation

MAP FINDINGS

Site

Database(s)

EDR ID Number
EPA ID Number

UNOCAL 3774 (Continued)

U004021191

Used Substance: Motor Fuel for Vehicles
Compart Capacity: 10000

Name: UNOCAL 3774
Address: 3295 SW AVALON WAY
City: SEATTLE
Zip: 98126

Tank Name: 2
Tag Number: Not reported
Tank Status: Removed
Tank Status Date: 4/8/1991
Tank Install Date: 12/31/1964
Tank Closure Date: Not reported
Capacity Range: 10,000 to 19,999 Gallons
Tank Permit Expiration Date: Not reported
Tank Upgrade Date: Not reported
Tank Spill Prevention: Not reported
Tank Overfill Prevention: Not reported
Tank Material: Fiberglass Reinforced Plastic
Tank Construction: Single Wall Tank
Tank Tightness Test: Not reported
Tank Corrosion Protection: Not reported
Tank Manifold: Not reported
Tank Release Detection: Not reported
Tank SFC Type: Not reported
Pipe Material: Fiberglass
Pipe Construction: Not reported
Pipe Primary Release Detection: Not reported
Pipe Second Release Detection: Not reported
Pipe Corrosion Protection: Not reported
Pipe Pumping System: Not reported
Responsible Unit: Northwest
Dispencer/Pump SFC Type: Not reported
Region: Northwest
Is Active: False
Actual Capacity: 10000
Pipe Install Date: Not reported
Turbine Sump Construction: Not reported
Compart Number: 1
Stored Substance: Leaded Gasoline
Used Substance: Motor Fuel for Vehicles
Compart Capacity: 10000

Name: UNOCAL 3774
Address: 3295 SW AVALON WAY
City: SEATTLE
Zip: 98126

Tank Name: 4
Tag Number: Not reported
Tank Status: Removed
Tank Status Date: 4/5/1991
Tank Install Date: 12/31/1964
Tank Closure Date: Not reported
Capacity Range: 111 TO 1,100 Gallons
Tank Permit Expiration Date: Not reported

Map ID
Direction
Distance
Elevation

MAP FINDINGS

Site

Database(s)

EDR ID Number
EPA ID Number

UNOCAL 3774 (Continued)

U004021191

Tank Upgrade Date: Not reported
Tank Spill Prevention: Not reported
Tank Overfill Prevention: Not reported
Tank Material: Not reported
Tank Construction: Single Wall Tank
Tank Tightness Test: Not reported
Tank Corrosion Protection: Not reported
Tank Manifold: Not reported
Tank Release Detection: Not reported
Tank SFC Type: Not reported
Pipe Material: Not reported
Pipe Construction: Not reported
Pipe Primary Release Detection: Not reported
Pipe Second Release Detection: Not reported
Pipe Corrosion Protection: Not reported
Pipe Pumping System: Not reported
Responsible Unit: Northwest
Dispenser/Pump SFC Type: Not reported
Region: Northwest
Is Active: False
Actual Capacity: 280
Pipe Install Date: Not reported
Turbine Sump Construction: Not reported
Compartment Number: 1
Stored Substance: Used Oil/Waste Oil
Used Substance: Recycled (Used Oil)
Compartment Capacity: 280

T110
NE
1/8-1/4
0.249 mi.
1317 ft.

UNOCAL 3774
3295 SW AVALON WAY
SEATTLE, WA 98126
Site 3 of 6 in cluster T

VCP S124435795
N/A

Relative:
Lower
Actual:
206 ft.

VCP:
Name: UNOCAL 3774
Address: 3295 SW AVALON WAY
City,State,Zip: SEATTLE, WA 98126
edr_fstat: WA
edr_fzip: 98126
edr_fcnty: KING
edr_zip: Not reported
Facility ID: 74519144
VCP Status: NFA
Past VCP: Not reported
Current VCP: Not reported
NFA Type: SEATTLE, WA 98126
Date NFA: SEATTLE, WA 98126
Rank: SEATTLE, WA 98126
Cleanup Siteid: 6612
Contaminant Name: Benzene
Soil: Confirmed Above Cleanup Levels

Name: UNOCAL 3774
Address: 3295 SW AVALON WAY
City,State,Zip: SEATTLE, WA 98126
edr_fstat: WA
edr_fzip: 98126

Map ID
Direction
Distance
Elevation

MAP FINDINGS

Site

Database(s)

EDR ID Number
EPA ID Number

UNOCAL 3774 (Continued)

S124435795

edr_fcnty: KING
edr_zip: Not reported
Facility ID: 74519144
VCP Status: NFA
Past VCP: Not reported
Current VCP: Not reported
NFA Type: SEATTLE, WA 98126
Date NFA: SEATTLE, WA 98126
Rank: SEATTLE, WA 98126
Cleanup Siteid: 6612
Contaminant Name: Petroleum-Diesel
Soil: Confirmed Above Cleanup Levels

Name: UNOCAL 3774
Address: 3295 SW AVALON WAY
City,State,Zip: SEATTLE, WA 98126
edr_fstat: WA
edr_fzip: 98126
edr_fcnty: KING
edr_zip: Not reported
Facility ID: 74519144
VCP Status: NFA
Past VCP: Not reported
Current VCP: Not reported
NFA Type: SEATTLE, WA 98126
Date NFA: SEATTLE, WA 98126
Rank: SEATTLE, WA 98126
Cleanup Siteid: 6612
Contaminant Name: Petroleum-Gasoline
Soil: Confirmed Above Cleanup Levels

Name: UNOCAL 3774
Address: 3295 SW AVALON WAY
City,State,Zip: SEATTLE, WA 98126
edr_fstat: WA
edr_fzip: 98126
edr_fcnty: KING
edr_zip: Not reported
Facility ID: 74519144
VCP Status: NFA
Past VCP: Not reported
Current VCP: Not reported
NFA Type: SEATTLE, WA 98126
Date NFA: SEATTLE, WA 98126
Rank: SEATTLE, WA 98126
Cleanup Siteid: 6612
Contaminant Name: Petroleum-Other
Soil: Confirmed Above Cleanup Levels

Map ID
Direction
Distance
Elevation

MAP FINDINGS

Site

Database(s)

EDR ID Number
EPA ID Number

R111 ALASKA SQUARE ASSOCIATES
West 4200 SW ALASKA ST
1/4-1/2 SEATTLE, WA 98116
0.251 mi.
1323 ft. Site 3 of 6 in cluster R

VCP S124432931
N/A

Relative:
Higher
Actual:
314 ft.

VCP:
Name: ALASKA SQUARE ASSOCIATES
Address: 4200 SW ALASKA ST
City,State,Zip: SEATTLE, WA 98116
edr_fstat: WA
edr_fzip: 98116
edr_fcnty: KING
edr_zip: Not reported
Facility ID: 1836368
VCP Status: NFA
Past VCP: Not reported
Current VCP: Not reported
NFA Type: SEATTLE, WA 98116
Date NFA: SEATTLE, WA 98116
Rank: SEATTLE, WA 98116
Cleanup Siteid: 5269
Contaminant Name: Benzene
Soil: Confirmed Above Cleanup Levels

Name: ALASKA SQUARE ASSOCIATES
Address: 4200 SW ALASKA ST
City,State,Zip: SEATTLE, WA 98116
edr_fstat: WA
edr_fzip: 98116
edr_fcnty: KING
edr_zip: Not reported
Facility ID: 1836368
VCP Status: NFA
Past VCP: Not reported
Current VCP: Not reported
NFA Type: SEATTLE, WA 98116
Date NFA: SEATTLE, WA 98116
Rank: SEATTLE, WA 98116
Cleanup Siteid: 5269
Contaminant Name: Petroleum-Gasoline
Soil: Confirmed Above Cleanup Levels

R112 WEST SEATTLE JUNCTION PROPERTY
West 4200 WEST ALASKA STREET
1/4-1/2 SEATTLE, WA 98116
0.251 mi.
1323 ft. Site 4 of 6 in cluster R

US BROWNFIELDS 1016352246
FINDS N/A

Relative:
Higher
Actual:
314 ft.

US BROWNFIELDS:
Name: WEST SEATTLE JUNCTION PROPERTY
Address: 4200 WEST ALASKA STREET
City,State,Zip: SEATTLE, WA 98116
Recipient Name: King County
Grant Type: Showcase Community
Property Number: -
Parcel size: -
Latitude: 47.561111
Longitude: -122.38553
HCM Label: -

Map ID
Direction
Distance
Elevation

MAP FINDINGS

Site

Database(s)

EDR ID Number
EPA ID Number

WEST SEATTLE JUNCTION PROPERTY (Continued)

1016352246

Map Scale: -
Point of Reference: -
Highlights: Former Use: Gas Station and Garage
Datum: -
Acres Property ID: 11752
IC Data Access: -
Start Date: -
Redev Completion Date: -
Completed Date: -
Acres Cleaned Up: -
Cleanup Funding: -
Cleanup Funding Source: -
Assessment Funding: -
Assessment Funding Source: -
Redevelopment Funding: -
Redev. Funding Source: -
Redev. Funding Entity Name: -
Redevelopment Start Date: -
Assessment Funding Entity: -
Cleanup Funding Entity: -
Grant Type: -
Accomplishment Type: Phase I Environmental Assessment
Accomplishment Count: N
Cooperative Agreement Number: 98030701
Start Date: 9/30/2001
Ownership Entity: -
Completion Date: 9/30/2001
Current Owner: -
Did Owner Change: -
Cleanup Required: -
Video Available: -
Photo Available: -
Institutional Controls Required: -
IC Category Proprietary Controls: -
IC Cat. Info. Devices: -
IC Cat. Gov. Controls: -
IC Cat. Enforcement Permit Tools: -
IC in place date: -
IC in place: U
State/tribal program date: -
State/tribal program ID: -
State/tribal NFA date: -
Air cleaned: -
Asbestos found: -
Asbestos cleaned: -
Controlled substance found: -
Controlled substance cleaned: -
Drinking water affected: -
Drinking water cleaned: -
Groundwater affected: -
Groundwater cleaned: -
Lead contaminant found: -
Lead cleaned up: -
No media affected: -
Unknown media affected: -
Other cleaned up: -
Other metals found: -

Map ID
Direction
Distance
Elevation

MAP FINDINGS

Site

Database(s)

EDR ID Number
EPA ID Number

WEST SEATTLE JUNCTION PROPERTY (Continued)

1016352246

Other metals cleaned: -
Other contaminants found: -
Other contams found description: -
PAHs found: -
PAHs cleaned up: -
PCBs found: -
PCBs cleaned up: -
Petro products found: -
Petro products cleaned: -
Sediments found: -
Sediments cleaned: -
Soil affected: -
Soil cleaned up: -
Surface water cleaned: -
VOCs found: -
VOCs cleaned: -
Cleanup other description: -
Num. of cleanup and re-dev. jobs: -
Past use greenspace acreage: -
Past use residential acreage: -
Surface Water: -
Past use commercial acreage: -
Past use industrial acreage: -
Future use greenspace acreage: -
Future use residential acreage: -
Future use commercial acreage: -
Future use industrial acreage: -
Superfund Fed. landowner flag: -
Arsenic cleaned up: -
Cadmium cleaned up: -
Chromium cleaned up: -
Copper cleaned up: -
Iron cleaned up: -
mercury cleaned up: -
Nickel Cleaned Up: -
No clean up: -
Pesticides cleaned up: -
Selenium cleaned up: -
SVOCs cleaned up: -
Unknown clean up: -
Arsenic contaminant found: -
Cadmium contaminant found: -
Chromium contaminant found: -
Copper contaminant found: -
Iron contaminant found: -
Mercury contaminant found: -
Nickel contaminant found: -
No contaminant found: -
Pesticides contaminant found: -
Selenium contaminant found: -
SVOCs contaminant found: -
Unknown contaminant found: -
Future Use: Multistory -
Media affected Bluiding Material: -
Media affected indoor air: -
Building material media cleaned up: -
Indoor air media cleaned up: -

Map ID
Direction
Distance
Elevation

MAP FINDINGS

Site

Database(s)

EDR ID Number
EPA ID Number

WEST SEATTLE JUNCTION PROPERTY (Continued)

1016352246

Unknown media cleaned up: -
Past Use: Multistory -
Property Description: Gas Station and Garage
Below Poverty Number: 703
Below Poverty Percent: 10.06
Median Income: 14356
Median Income Number: 1381
Median Income Percent: 19.76
Vacant Housing Number: 382
Vacant Housing Percent: 9.69
Unemployed Number: 139
Unemployed Percent: 1.99

FINDS:

Registry ID: 110039547372

Click Here:

Environmental Interest/Information System:

US EPA Assessment, Cleanup and Redevelopment Exchange System (ACRES) is a federal online database for Brownfields Grantees to electronically submit data directly to EPA.

[Click this hyperlink](#) while viewing on your computer to access additional FINDS: detail in the EDR Site Report.

R113
West
1/4-1/2
0.251 mi.
1323 ft.

ALASKA SQUARE ASSOCIATES
4200 SW ALASKA ST
SEATTLE, WA 98116
Site 5 of 6 in cluster R

LUST **U004040661**
UST **N/A**

Relative:
Higher
Actual:
314 ft.

LUST:
Name: ALASKA SQUARE ASSOCIATES
Address: 4200 SW ALASKA ST
City,State,Zip: SEATTLE, WA 98116
Facility ID: 1836368
Lust Status Type: LUST - NFA
Cleanup Site ID: 5269
Cleanup Unit Type: Not reported
Process Type: Not reported
Cleanup Unit Name: TIDEWATER OIL COMPANY SERVICE STATION,WEST SEATTLE JUNCTION PROPERTY
Response Section: Northwest
Release Date: 11/30/2004
Lust Date: 12/30/2004
Region: Northwest
Lust ID: 6026
UST ID: 619078
Contaminant Name: Petroleum-Gasoline
Ground Water: Not reported
Surface Water: Not reported
Soil: Confirmed Above Cleanup Levels
Sediment: Not reported
Air: Not reported
Bedrock: Not reported
Lat/Long: 47.561249 / -122.38567

Name: ALASKA SQUARE ASSOCIATES
Address: 4200 SW ALASKA ST

Map ID
Direction
Distance
Elevation

MAP FINDINGS

Site

Database(s)

EDR ID Number
EPA ID Number

ALASKA SQUARE ASSOCIATES (Continued)

U004040661

City,State,Zip: SEATTLE, WA 98116
Facility ID: 1836368
Lust Status Type: LUST - NFA
Cleanup Site ID: 5269
Cleanup Unit Type: Not reported
Process Type: Not reported
Cleanup Unit Name: TIDEWATER OIL COMPANY SERVICE STATION,WEST SEATTLE JUNCTION PROPERTY
Response Section: Northwest
Release Date: 11/30/2004
Lust Date: 12/30/2004
Region: Northwest
Lust ID: 6026
UST ID: 619078
Contaminant Name: Benzene
Ground Water: Not reported
Surface Water: Not reported
Soil: Confirmed Above Cleanup Levels
Sediment: Not reported
Air: Not reported
Bedrock: Not reported
Lat/Long: 47.561249 / -122.38567

UST:

Name: ALASKA SQUARE ASSOCIATES
Address: 4200 SW ALASKA ST
City: SEATTLE
Zip: 98116
Facility ID: 1836368
Site Id: 619078
Decimal Latitude: 47.561249308
Decimal Longitude: -122.38567081

Tank Name: 1
Tag Number: Not reported
Tank Status: Removed
Tank Status Date: 8/10/2004
Tank Install Date: Not reported
Tank Closure Date: Not reported
Capacity Range: 2,001 to 4,999 Gallons
Tank Permit Expiration Date: Not reported
Tank Upgrade Date: Not reported
Tank Spill Prevention: Not reported
Tank Overfill Prevention: Not reported
Tank Material: Not reported
Tank Construction: Not reported
Tank Tightness Test: Not reported
Tank Corrosion Protection: Not reported
Tank Manifold: Not reported
Tank Release Detection: Not reported
Tank SFC Type: Not reported
Pipe Material: Not reported
Pipe Construction: Not reported
Pipe Primary Release Detection: Not reported
Pipe Second Release Detection: Not reported
Pipe Corrosion Protection: Not reported
Pipe Pumping System: Not reported
Responsible Unit: Northwest

Map ID
Direction
Distance
Elevation

MAP FINDINGS

Site

Database(s)

EDR ID Number
EPA ID Number

ALASKA SQUARE ASSOCIATES (Continued)

U004040661

Dispencer/Pump SFC Type: Not reported
Region: Northwest
Is Active: False
Actual Capacity: 4000
Pipe Install Date: Not reported
Turbine Sump Construction: Not reported
Compartment Number: 1
Stored Substance: Leaded Gasoline
Used Substance: Motor Fuel for Vehicles
Compartment Capacity: 4000

Name: ALASKA SQUARE ASSOCIATES
Address: 4200 SW ALASKA ST
City: SEATTLE
Zip: 98116

Tank Name: 2
Tag Number: Not reported
Tank Status: Removed
Tank Status Date: 8/13/2004
Tank Install Date: Not reported
Tank Closure Date: Not reported
Capacity Range: 2,001 to 4,999 Gallons
Tank Permit Expiration Date: Not reported
Tank Upgrade Date: Not reported
Tank Spill Prevention: Not reported
Tank Overfill Prevention: Not reported
Tank Material: Not reported
Tank Construction: Not reported
Tank Tightness Test: Not reported
Tank Corrosion Protection: Not reported
Tank Manifold: Not reported
Tank Release Detection: Not reported
Tank SFC Type: Not reported
Pipe Material: Not reported
Pipe Construction: Not reported
Pipe Primary Release Detection: Not reported
Pipe Second Release Detection: Not reported
Pipe Corrosion Protection: Not reported
Pipe Pumping System: Not reported
Responsible Unit: Northwest
Dispencer/Pump SFC Type: Not reported
Region: Northwest
Is Active: False
Actual Capacity: 2500
Pipe Install Date: Not reported
Turbine Sump Construction: Not reported
Compartment Number: 1
Stored Substance: Diesel
Used Substance: Motor Fuel for Vehicles
Compartment Capacity: 2500

Name: ALASKA SQUARE ASSOCIATES
Address: 4200 SW ALASKA ST
City: SEATTLE
Zip: 98116

Map ID
Direction
Distance
Elevation

MAP FINDINGS

Site

Database(s)

EDR ID Number
EPA ID Number

ALASKA SQUARE ASSOCIATES (Continued)

U004040661

Tank Name: 3
Tag Number: Not reported
Tank Status: Closed in Place
Tank Status Date: 1/1/1980
Tank Install Date: Not reported
Tank Closure Date: Not reported
Capacity Range: 5,000 to 9,999 Gallons
Tank Permit Expiration Date: Not reported
Tank Upgrade Date: Not reported
Tank Spill Prevention: Not reported
Tank Overfill Prevention: Not reported
Tank Material: Not reported
Tank Construction: Not reported
Tank Tightness Test: Not reported
Tank Corrosion Protection: Not reported
Tank Manifold: Not reported
Tank Release Detection: Not reported
Tank SFC Type: Not reported
Pipe Material: Not reported
Pipe Construction: Not reported
Pipe Primary Release Detection: Not reported
Pipe Second Release Detection: Not reported
Pipe Corrosion Protection: Not reported
Pipe Pumping System: Not reported
Responsible Unit: Northwest
Dispencer/Pump SFC Type: Not reported
Region: Northwest
Is Active: False
Actual Capacity: 6000
Pipe Install Date: Not reported
Turbine Sump Construction: Not reported
Compartment Number: 1
Stored Substance: Leaded Gasoline
Used Substance: Motor Fuel for Vehicles
Compartment Capacity: 6000

Name: ALASKA SQUARE ASSOCIATES
Address: 4200 SW ALASKA ST
City: SEATTLE
Zip: 98116

Tank Name: 4
Tag Number: Not reported
Tank Status: Removed
Tank Status Date: 8/25/2004
Tank Install Date: Not reported
Tank Closure Date: Not reported
Capacity Range: Not reported
Tank Permit Expiration Date: Not reported
Tank Upgrade Date: Not reported
Tank Spill Prevention: Not reported
Tank Overfill Prevention: Not reported
Tank Material: Not reported
Tank Construction: Not reported
Tank Tightness Test: Not reported
Tank Corrosion Protection: Not reported
Tank Manifold: Not reported

Map ID
 Direction
 Distance
 Elevation

MAP FINDINGS

Site

Database(s)

EDR ID Number
 EPA ID Number

ALASKA SQUARE ASSOCIATES (Continued)

U004040661

Tank Release Detection: Not reported
 Tank SFC Type: Not reported
 Pipe Material: Not reported
 Pipe Construction: Not reported
 Pipe Primary Release Detection: Not reported
 Pipe Second Release Detection: Not reported
 Pipe Corrosion Protection: Not reported
 Pipe Pumping System: Not reported
 Responsible Unit: Northwest
 Dispenser/Pump SFC Type: Not reported
 Region: Northwest
 Is Active: False
 Actual Capacity: 100
 Pipe Install Date: Not reported
 Turbine Sump Construction: Not reported
 Compart Number: 1
 Stored Substance: Used Oil/Waste Oil
 Used Substance: Recycled (Used Oil)
 Compart Capacity: 100

R114
West
1/4-1/2
0.251 mi.
1323 ft.

ALASKA SQUARE ASSOCIATES
4200 SW ALASKA ST
SEATTLE, WA 98116

ALLSITES S106967190
CSCSL NFA N/A

Site 6 of 6 in cluster R

Relative:
Higher
Actual:
314 ft.

ALLSITES:
 Name: ALASKA SQUARE ASSOCIATES
 Facility Id: 1836368

Interaction: 9394
 Interaction 1: I
 Interaction 2: LUST
 Ecology Program: TOXICS
 Program Data: ISIS
 Facility Alt.: Not reported
 Program ID: 619078
 Date Interaction: 2004-11-30 00:00:00
 Date Interaction 3: LUST Facility
 Latitude: 47.561244817999999
 Longitude: -122.385643825

Interaction: 9395
 Interaction 1: I
 Interaction 2: VOLCLNST
 Ecology Program: TOXICS
 Program Data: ISIS
 Facility Alt.: Alaska Square Associates
 Program ID: NW1354
 Date Interaction: 2004-12-13 00:00:00
 Date Interaction 3: Voluntary Cleanup Sites
 Latitude: 47.561244817999999
 Longitude: -122.385643825

Interaction: 9393
 Interaction 1: I

Map ID
Direction
Distance
Elevation

MAP FINDINGS

Site

Database(s)

EDR ID Number
EPA ID Number

ALASKA SQUARE ASSOCIATES (Continued)

S106967190

Interaction 2: UST
Ecology Program: TOXICS
Program Data: UST
Facility Alt.: Not reported
Program ID: 619078
Date Interaction: 1923-01-01 00:00:00
Date Interaction 3: Underground Storage Tank
Latitude: 47.561244817999999
Longitude: -122.385643825

CSCSL NFA:

Name: ALASKA SQUARE ASSOCIATES
Address: 4200 SW ALASKA ST
City,State,Zip: SEATTLE, WA 98116
Facility/Site Id: 1836368
CS Id: 5269
NFA Date: 12/30/2004
Alternate Site Names: TIDEWATER OIL COMPANY SERVICE STATION,WEST SEATTLE JUNCTION PROPERTY
NFA Reason: Voluntary Cleanup Program Review
Site Status: NFA
Region: Northwest
Contaminant Name: Benzene
Ground Water: Not reported
Surface Water: Not reported
Soil: Confirmed Above Cleanup Levels
Sediment: Not reported
Air: Not reported
Bedrock: Not reported
Latitude: 47.561249308
Longitude: -122.38567081

Name: ALASKA SQUARE ASSOCIATES
Address: 4200 SW ALASKA ST
City,State,Zip: SEATTLE, WA 98116
Facility/Site Id: 1836368
CS Id: 5269
NFA Date: 12/30/2004
Alternate Site Names: TIDEWATER OIL COMPANY SERVICE STATION,WEST SEATTLE JUNCTION PROPERTY
NFA Reason: Voluntary Cleanup Program Review
Site Status: NFA
Region: Northwest
Contaminant Name: Petroleum-Gasoline
Ground Water: Not reported
Surface Water: Not reported
Soil: Confirmed Above Cleanup Levels
Sediment: Not reported
Air: Not reported
Bedrock: Not reported
Latitude: 47.561249308
Longitude: -122.38567081

Map ID
 Direction
 Distance
 Elevation

MAP FINDINGS

Site

Database(s)

EDR ID Number
 EPA ID Number

115
 SE
 1/4-1/2
 0.252 mi.
 1333 ft.

PROVIDENCE MOUNT ST. VINCENT
 4831 35TH AVE SW
 SEATTLE, WA 98126

ALLSITES S108023911
ASBESTOS N/A
 Financial Assurance

Relative:
Higher
Actual:
351 ft.

ALLSITES:
 Name: PROVIDENCE MOUNT ST VINCENT
 Facility Id: 57789564

Interaction: 52906
 Interaction 1: I
 Interaction 2: HWG
 Ecology Program: HAZWASTE
 Program Data: TURBOWASTE
 Facility Alt.: Not reported
 Program ID: WAD988487856
 Date Interaction: 1991-05-22 00:00:00
 Date Interaction 3: Hazardous Waste Generator
 Latitude: 47.558774390000004
 Longitude: -122.377103111

Interaction: 52908
 Interaction 1: A
 Interaction 2: ENFORFNL
 Ecology Program: TOXICS
 Program Data: DMS
 Facility Alt.: Not reported
 Program ID: Not reported
 Date Interaction: 2009-02-19 00:00:00
 Date Interaction 3: Enforcement Final
 Latitude: 47.558774390000004
 Longitude: -122.377103111

Interaction: 52907
 Interaction 1: A
 Interaction 2: UST
 Ecology Program: TOXICS
 Program Data: UST
 Facility Alt.: Not reported
 Program ID: 469097
 Date Interaction: 1998-06-11 00:00:00
 Date Interaction 3: Underground Storage Tank
 Latitude: 47.558774390000004
 Longitude: -122.377103111

ASBESTOS:
 Name: Not reported
 Address: 4831 35TH AVE SW
 City,State,Zip: SEATTLE, WA
 Facility Type: Not reported
 Parent ID: Not reported
 Form ID: 40530##1198Walke525816
 Notice Date: 07/30/2010
 Start Date: 05/10/2010
 Completion Date: 09/30/2010

Map ID
Direction
Distance
Elevation

MAP FINDINGS

Site

Database(s)

EDR ID Number
EPA ID Number

PROVIDENCE MOUNT ST. VINCENT (Continued)

S108023911

Initial:	Not reported
Amended:	Not reported
On Hold:	Not reported
Off Hold:	Not reported
Emergency:	Not reported
Site Hours Start:	Not reported
Site Hours End:	Not reported
Sunday:	Not reported
Monday:	Not reported
Tuesday:	Not reported
Wednesday:	Not reported
Thursday:	Not reported
Friday:	Not reported
Saturday:	Not reported
Contractor ID:	Not reported
Phone:	Not reported
Job Site CAS:	Not reported
Project Form Email:	Not reported
Property Owner Name:	Not reported
Property Owner Agent:	Not reported
Property Owner Company:	Walker Specialty Construction (ABCN00001198)
Property Owner Address:	Not reported
Property Owner City:	Not reported
Property Owner State:	Not reported
Property Owner Zip4:	Not reported
Property Owner Phone:	Not reported
Job Site Room:	Not reported
Facility Age:	Not reported
Facility Size:	Not reported
Facility Remodel:	Not reported
Facility Demo:	Not reported
Facility Repair:	Not reported
Facility Maint:	Not reported
Removed:	Not reported
Encapsulated:	Not reported
Quantity Sq Ft:	Not reported
Fireproofing:	Not reported
Popcorn Ceiling:	Not reported
CAB:	Not reported
Sheet Vinyl:	Not reported
Asbestos Paper:	Not reported
Boiler Insulation:	Not reported
Duct Paper:	Not reported
VAT:	Not reported
Roofing:	Not reported
Sq Ft Other:	Not reported
Sq Ft Other Text:	Not reported
Quantity Lin Ft:	Not reported
Mag Pipe Insulation:	Not reported
Air Cell Pipe Insulation:	Not reported
Ducting Insulation:	Not reported
Cement Asbestos Pipe:	Not reported
Mudded Pipe Insulation:	Not reported
Duct Tape:	Not reported
Lin Ft Other1:	Not reported
Lin Ft Other1 Text:	Not reported
Lin Ft Other2:	Not reported

Map ID
Direction
Distance
Elevation

MAP FINDINGS

Site

Database(s)

EDR ID Number
EPA ID Number

PROVIDENCE MOUNT ST. VINCENT (Continued)

S108023911

Lin Ft Other2 Text:	Not reported
Indoors:	Not reported
Outdoors:	Not reported
Neg Pres Enclosure:	Not reported
Glove Bag:	Not reported
Mini Enclosure:	Not reported
Critical Barriers:	Not reported
Wrap And Cut:	Not reported
Wet Methods:	Not reported
HEPA Vacuum:	Not reported
MANUALMETHODS :	Not reported
Other CM1:	Not reported
Other CM1 Text:	Not reported
Other CM2:	Not reported
Other CM2 Text:	Not reported
Half Mask APR:	Not reported
Full Face APR:	Not reported
PAPR:	Not reported
Type C Continuous:	Not reported
Type C Pressure:	Not reported
Other Resp Pro:	Not reported
Other Resp Pro Text:	Not reported
Comments:	Not reported
Date Time Submitted:	Not reported
Submitter IP Address:	Not reported
Region:	2
UBI:	601634484
Notice type:	Initial
Project Type:	Air cell Pipe Insulation, Mag/mudded pipe Insulation, Popcorn Ceiling, Sheet Vinyl
Supervisor:	Jack Vay ()
Supervisor Phone:	Not reported
Certificate Status:	ACTIVE
Name:	Not reported
Address:	4831 35TH AVE SW
City,State,Zip:	SEATTLE, WA
Facility Type:	Not reported
Parent ID:	Not reported
Form ID:	47371##1198Walke993664
Notice Date:	03/30/2011
Start Date:	02/04/2011
Completion Date:	07/30/2011
Initial:	Not reported
Amended:	Not reported
On Hold:	Not reported
Off Hold:	Not reported
Emergency:	Not reported
Site Hours Start:	Not reported
Site Hours End:	Not reported
Sunday:	Not reported
Monday:	Not reported
Tuesday:	Not reported
Wednesday:	Not reported
Thursday:	Not reported
Friday:	Not reported
Saturday:	Not reported

Map ID
Direction
Distance
Elevation

MAP FINDINGS

Site

Database(s)

EDR ID Number
EPA ID Number

PROVIDENCE MOUNT ST. VINCENT (Continued)

S108023911

Contractor ID:	Not reported
Phone:	Not reported
Job Site CAS:	Not reported
Project Form Email:	Not reported
Property Owner Name:	Not reported
Property Owner Agent:	Not reported
Property Owner Company:	Walker Specialty Construction (ABCN00001198)
Property Owner Address:	Not reported
Property Owner City:	Not reported
Property Owner State:	Not reported
Property Owner Zip4:	Not reported
Property Owner Phone:	Not reported
Job Site Room:	Not reported
Facility Age:	Not reported
Facility Size:	Not reported
Facility Remodel:	Not reported
Facility Demo:	Not reported
Facility Repair:	Not reported
Facility Maint:	Not reported
Removed:	Not reported
Encapsulated:	Not reported
Quantity Sq Ft:	Not reported
Fireproofing:	Not reported
Popcorn Ceiling:	Not reported
CAB:	Not reported
Sheet Vinyl:	Not reported
Asbestos Paper:	Not reported
Boiler Insulation:	Not reported
Duct Paper:	Not reported
VAT:	Not reported
Roofing:	Not reported
Sq Ft Other:	Not reported
Sq Ft Other Text:	Not reported
Quantity Lin Ft:	Not reported
Mag Pipe Insulation:	Not reported
Air Cell Pipe Insulation:	Not reported
Ducting Insulation:	Not reported
Cement Asbestos Pipe:	Not reported
Mudded Pipe Insulation:	Not reported
Duct Tape:	Not reported
Lin Ft Other1:	Not reported
Lin Ft Other1 Text:	Not reported
Lin Ft Other2:	Not reported
Lin Ft Other2 Text:	Not reported
Indoors:	Not reported
Outdoors:	Not reported
Neg Pres Enclosure:	Not reported
Glove Bag:	Not reported
Mini Enclosure:	Not reported
Critical Barriers:	Not reported
Wrap And Cut:	Not reported
Wet Methods:	Not reported
HEPA Vacuum:	Not reported
MANUALMETHODS :	Not reported
Other CM1:	Not reported
Other CM1 Text:	Not reported
Other CM2:	Not reported

Map ID
Direction
Distance
Elevation

MAP FINDINGS

Site

Database(s)

EDR ID Number
EPA ID Number

PROVIDENCE MOUNT ST. VINCENT (Continued)

S108023911

Other CM2 Text:	Not reported
Half Mask APR:	Not reported
Full Face APR:	Not reported
PAPR:	Not reported
Type C Continuous:	Not reported
Type C Pressure:	Not reported
Other Resp Pro:	Not reported
Other Resp Pro Text:	Not reported
Comments:	Not reported
Date Time Submitted:	Not reported
Submitter IP Address:	Not reported
Region:	2
UBI:	601634484
Notice type:	Initial
Project Type:	Air cell Pipe Insulation, Mag/mudded pipe Insulation, Other Square Footage
Supervisor:	Robert Hintz ()
Supervisor Phone:	Not reported
Certificate Status:	ACTIVE
Name:	Not reported
Address:	4831 35TH AVE SW
City,State,Zip:	SEATTLE, WA
Facility Type:	Not reported
Parent ID:	Not reported
Form ID:	37561##1198Walke370858
Notice Date:	04/27/2010
Start Date:	05/10/2010
Completion Date:	07/30/2010
Initial:	Not reported
Amended:	Not reported
On Hold:	Not reported
Off Hold:	Not reported
Emergency:	Not reported
Site Hours Start:	Not reported
Site Hours End:	Not reported
Sunday:	Not reported
Monday:	Not reported
Tuesday:	Not reported
Wednesday:	Not reported
Thursday:	Not reported
Friday:	Not reported
Saturday:	Not reported
Contractor ID:	Not reported
Phone:	Not reported
Job Site CAS:	Not reported
Project Form Email:	Not reported
Property Owner Name:	Not reported
Property Owner Agent:	Not reported
Property Owner Company:	Walker Specialty Construction (ABCN00001198)
Property Owner Address:	Not reported
Property Owner City:	Not reported
Property Owner State:	Not reported
Property Owner Zip4:	Not reported
Property Owner Phone:	Not reported
Job Site Room:	Not reported
Facility Age:	Not reported

Map ID
Direction
Distance
Elevation

MAP FINDINGS

Site

Database(s)

EDR ID Number
EPA ID Number

PROVIDENCE MOUNT ST. VINCENT (Continued)

S108023911

Facility Size:	Not reported
Facility Remodel:	Not reported
Facility Demo:	Not reported
Facility Repair:	Not reported
Facility Maint:	Not reported
Removed:	Not reported
Encapsulated:	Not reported
Quantity Sq Ft:	Not reported
Fireproofing:	Not reported
Popcorn Ceiling:	Not reported
CAB:	Not reported
Sheet Vinyl:	Not reported
Asbestos Paper:	Not reported
Boiler Insulation:	Not reported
Duct Paper:	Not reported
VAT:	Not reported
Roofing:	Not reported
Sq Ft Other:	Not reported
Sq Ft Other Text:	Not reported
Quantity Lin Ft:	Not reported
Mag Pipe Insulation:	Not reported
Air Cell Pipe Insulation:	Not reported
Ducting Insulation:	Not reported
Cement Asbestos Pipe:	Not reported
Mudded Pipe Insulation:	Not reported
Duct Tape:	Not reported
Lin Ft Other1:	Not reported
Lin Ft Other1 Text:	Not reported
Lin Ft Other2:	Not reported
Lin Ft Other2 Text:	Not reported
Indoors:	Not reported
Outdoors:	Not reported
Neg Pres Enclosure:	Not reported
Glove Bag:	Not reported
Mini Enclosure:	Not reported
Critical Barriers:	Not reported
Wrap And Cut:	Not reported
Wet Methods:	Not reported
HEPA Vacuum:	Not reported
MANUALMETHODS :	Not reported
Other CM1:	Not reported
Other CM1 Text:	Not reported
Other CM2:	Not reported
Other CM2 Text:	Not reported
Half Mask APR:	Not reported
Full Face APR:	Not reported
PAPR:	Not reported
Type C Continuous:	Not reported
Type C Pressure:	Not reported
Other Resp Pro:	Not reported
Other Resp Pro Text:	Not reported
Comments:	Not reported
Date Time Submitted:	Not reported
Submitter IP Address:	Not reported
Region:	2
UBI:	601634484
Notice type:	Initial

Map ID
Direction
Distance
Elevation

MAP FINDINGS

Site

Database(s)

EDR ID Number
EPA ID Number

PROVIDENCE MOUNT ST. VINCENT (Continued)

S108023911

Project Type:	Air cell Pipe Insulation, Mag/mudded pipe Insulation, Popcorn Ceiling, Sheet Vinyl
Supervisor:	Jack Vay ()
Supervisor Phone:	Not reported
Certificate Status:	ACTIVE
Name:	Not reported
Address:	4831 35TH AVE SW
City,State,Zip:	SEATTLE, WA
Facility Type:	Not reported
Parent ID:	Not reported
Form ID:	42299##1198Walke992762
Notice Date:	09/28/2010
Start Date:	05/10/2010
Completion Date:	12/31/2010
Initial:	Not reported
Amended:	Not reported
On Hold:	Not reported
Off Hold:	Not reported
Emergency:	Not reported
Site Hours Start:	Not reported
Site Hours End:	Not reported
Sunday:	Not reported
Monday:	Not reported
Tuesday:	Not reported
Wednesday:	Not reported
Thursday:	Not reported
Friday:	Not reported
Saturday:	Not reported
Contractor ID:	Not reported
Phone:	Not reported
Job Site CAS:	Not reported
Project Form Email:	Not reported
Property Owner Name:	Not reported
Property Owner Agent:	Not reported
Property Owner Company:	Walker Specialty Construction (ABCN00001198)
Property Owner Address:	Not reported
Property Owner City:	Not reported
Property Owner State:	Not reported
Property Owner Zip4:	Not reported
Property Owner Phone:	Not reported
Job Site Room:	Not reported
Facility Age:	Not reported
Facility Size:	Not reported
Facility Remodel:	Not reported
Facility Demo:	Not reported
Facility Repair:	Not reported
Facility Maint:	Not reported
Removed:	Not reported
Encapsulated:	Not reported
Quantity Sq Ft:	Not reported
Fireproofing:	Not reported
Popcorn Ceiling:	Not reported
CAB:	Not reported
Sheet Vinyl:	Not reported
Asbestos Paper:	Not reported
Boiler Insulation:	Not reported

Map ID
Direction
Distance
Elevation

MAP FINDINGS

Site

Database(s)

EDR ID Number
EPA ID Number

PROVIDENCE MOUNT ST. VINCENT (Continued)

S108023911

Duct Paper:	Not reported
VAT:	Not reported
Roofing:	Not reported
Sq Ft Other:	Not reported
Sq Ft Other Text:	Not reported
Quantity Lin Ft:	Not reported
Mag Pipe Insulation:	Not reported
Air Cell Pipe Insulation:	Not reported
Ducting Insulation:	Not reported
Cement Asbestos Pipe:	Not reported
Mudded Pipe Insulation:	Not reported
Duct Tape:	Not reported
Lin Ft Other1:	Not reported
Lin Ft Other1 Text:	Not reported
Lin Ft Other2:	Not reported
Lin Ft Other2 Text:	Not reported
Indoors:	Not reported
Outdoors:	Not reported
Neg Pres Enclosure:	Not reported
Glove Bag:	Not reported
Mini Enclosure:	Not reported
Critical Barriers:	Not reported
Wrap And Cut:	Not reported
Wet Methods:	Not reported
HEPA Vacuum:	Not reported
MANUALMETHODS :	Not reported
Other CM1:	Not reported
Other CM1 Text:	Not reported
Other CM2:	Not reported
Other CM2 Text:	Not reported
Half Mask APR:	Not reported
Full Face APR:	Not reported
PAPR:	Not reported
Type C Continuous:	Not reported
Type C Pressure:	Not reported
Other Resp Pro:	Not reported
Other Resp Pro Text:	Not reported
Comments:	Not reported
Date Time Submitted:	Not reported
Submitter IP Address:	Not reported
Region:	2
UBI:	601634484
Notice type:	Initial
Project Type:	Air cell Pipe Insulation, Mag/mudded pipe Insulation, Popcorn Ceiling, Sheet Vinyl
Supervisor:	Jack Vay ()
Supervisor Phone:	Not reported
Certificate Status:	ACTIVE
Name:	Not reported
Address:	4831 35TH AVE SW
City,State,Zip:	SEATTLE, WA
Facility Type:	Not reported
Parent ID:	Not reported
Form ID:	37955##1198Walke410907
Notice Date:	05/11/2010
Start Date:	05/10/2010

Map ID
Direction
Distance
Elevation

MAP FINDINGS

Site

Database(s)

EDR ID Number
EPA ID Number

PROVIDENCE MOUNT ST. VINCENT (Continued)

S108023911

Completion Date:	07/30/2010
Initial:	Not reported
Amended:	Not reported
On Hold:	Not reported
Off Hold:	Not reported
Emergency:	Not reported
Site Hours Start:	Not reported
Site Hours End:	Not reported
Sunday:	Not reported
Monday:	Not reported
Tuesday:	Not reported
Wednesday:	Not reported
Thursday:	Not reported
Friday:	Not reported
Saturday:	Not reported
Contractor ID:	Not reported
Phone:	Not reported
Job Site CAS:	Not reported
Project Form Email:	Not reported
Property Owner Name:	Not reported
Property Owner Agent:	Not reported
Property Owner Company:	Walker Specialty Construction (ABCN00001198)
Property Owner Address:	Not reported
Property Owner City:	Not reported
Property Owner State:	Not reported
Property Owner Zip4:	Not reported
Property Owner Phone:	Not reported
Job Site Room:	Not reported
Facility Age:	Not reported
Facility Size:	Not reported
Facility Remodel:	Not reported
Facility Demo:	Not reported
Facility Repair:	Not reported
Facility Maint:	Not reported
Removed:	Not reported
Encapsulated:	Not reported
Quantity Sq Ft:	Not reported
Fireproofing:	Not reported
Popcorn Ceiling:	Not reported
CAB:	Not reported
Sheet Vinyl:	Not reported
Asbestos Paper:	Not reported
Boiler Insulation:	Not reported
Duct Paper:	Not reported
VAT:	Not reported
Roofing:	Not reported
Sq Ft Other:	Not reported
Sq Ft Other Text:	Not reported
Quantity Lin Ft:	Not reported
Mag Pipe Insulation:	Not reported
Air Cell Pipe Insulation:	Not reported
Ducting Insulation:	Not reported
Cement Asbestos Pipe:	Not reported
Mudded Pipe Insulation:	Not reported
Duct Tape:	Not reported
Lin Ft Other1:	Not reported
Lin Ft Other1 Text:	Not reported

Map ID
Direction
Distance
Elevation

MAP FINDINGS

Site

Database(s)

EDR ID Number
EPA ID Number

PROVIDENCE MOUNT ST. VINCENT (Continued)

S108023911

Lin Ft Other2:	Not reported
Lin Ft Other2 Text:	Not reported
Indoors:	Not reported
Outdoors:	Not reported
Neg Pres Enclosure:	Not reported
Glove Bag:	Not reported
Mini Enclosure:	Not reported
Critical Barriers:	Not reported
Wrap And Cut:	Not reported
Wet Methods:	Not reported
HEPA Vacuum:	Not reported
MANUALMETHODS :	Not reported
Other CM1:	Not reported
Other CM1 Text:	Not reported
Other CM2:	Not reported
Other CM2 Text:	Not reported
Half Mask APR:	Not reported
Full Face APR:	Not reported
PAPR:	Not reported
Type C Continuous:	Not reported
Type C Pressure:	Not reported
Other Resp Pro:	Not reported
Other Resp Pro Text:	Not reported
Comments:	Not reported
Date Time Submitted:	Not reported
Submitter IP Address:	Not reported
Region:	2
UBI:	601634484
Notice type:	Initial
Project Type:	Air cell Pipe Insulation, Mag/mudded pipe Insulation, Popcorn Ceiling, Sheet Vinyl
Supervisor:	Jack Vay ()
Supervisor Phone:	Not reported
Certificate Status:	ACTIVE
Name:	Not reported
Address:	4831 35TH AVE SW
City,State,Zip:	SEATTLE, WA
Facility Type:	Not reported
Parent ID:	Not reported
Form ID:	46177##1198Walke590432
Notice Date:	02/17/2011
Start Date:	02/04/2011
Completion Date:	03/31/2011
Initial:	Not reported
Amended:	Not reported
On Hold:	Not reported
Off Hold:	Not reported
Emergency:	Not reported
Site Hours Start:	Not reported
Site Hours End:	Not reported
Sunday:	Not reported
Monday:	Not reported
Tuesday:	Not reported
Wednesday:	Not reported
Thursday:	Not reported
Friday:	Not reported

Map ID
Direction
Distance
Elevation

MAP FINDINGS

Site

Database(s)

EDR ID Number
EPA ID Number

PROVIDENCE MOUNT ST. VINCENT (Continued)

S108023911

Saturday:	Not reported
Contractor ID:	Not reported
Phone:	Not reported
Job Site CAS:	Not reported
Project Form Email:	Not reported
Property Owner Name:	Not reported
Property Owner Agent:	Not reported
Property Owner Company:	Walker Specialty Construction (ABCN00001198)
Property Owner Address:	Not reported
Property Owner City:	Not reported
Property Owner State:	Not reported
Property Owner Zip4:	Not reported
Property Owner Phone:	Not reported
Job Site Room:	Not reported
Facility Age:	Not reported
Facility Size:	Not reported
Facility Remodel:	Not reported
Facility Demo:	Not reported
Facility Repair:	Not reported
Facility Maint:	Not reported
Removed:	Not reported
Encapsulated:	Not reported
Quantity Sq Ft:	Not reported
Fireproofing:	Not reported
Popcorn Ceiling:	Not reported
CAB:	Not reported
Sheet Vinyl:	Not reported
Asbestos Paper:	Not reported
Boiler Insulation:	Not reported
Duct Paper:	Not reported
VAT:	Not reported
Roofing:	Not reported
Sq Ft Other:	Not reported
Sq Ft Other Text:	Not reported
Quantity Lin Ft:	Not reported
Mag Pipe Insulation:	Not reported
Air Cell Pipe Insulation:	Not reported
Ducting Insulation:	Not reported
Cement Asbestos Pipe:	Not reported
Mudded Pipe Insulation:	Not reported
Duct Tape:	Not reported
Lin Ft Other1:	Not reported
Lin Ft Other1 Text:	Not reported
Lin Ft Other2:	Not reported
Lin Ft Other2 Text:	Not reported
Indoors:	Not reported
Outdoors:	Not reported
Neg Pres Enclosure:	Not reported
Glove Bag:	Not reported
Mini Enclosure:	Not reported
Critical Barriers:	Not reported
Wrap And Cut:	Not reported
Wet Methods:	Not reported
HEPA Vacuum:	Not reported
MANUALMETHODS :	Not reported
Other CM1:	Not reported
Other CM1 Text:	Not reported

Map ID
Direction
Distance
Elevation

MAP FINDINGS

Site

Database(s)

EDR ID Number
EPA ID Number

PROVIDENCE MOUNT ST. VINCENT (Continued)

S108023911

Other CM2:	Not reported
Other CM2 Text:	Not reported
Half Mask APR:	Not reported
Full Face APR:	Not reported
PAPR:	Not reported
Type C Continuous:	Not reported
Type C Pressure:	Not reported
Other Resp Pro:	Not reported
Other Resp Pro Text:	Not reported
Comments:	Not reported
Date Time Submitted:	Not reported
Submitter IP Address:	Not reported
Region:	2
UBI:	601634484
Notice type:	Initial
Project Type:	Air cell Pipe Insulation, Mag/mudded pipe Insulation, Other Square Footage
Supervisor:	Robert Hintz ()
Supervisor Phone:	Not reported
Certificate Status:	ACTIVE
Name:	Not reported
Address:	4831 35TH AVE SW
City,State,Zip:	SEATTLE, WA
Facility Type:	Not reported
Parent ID:	Not reported
Form ID:	46263##1198Walke798551
Notice Date:	02/21/2011
Start Date:	02/04/2011
Completion Date:	03/31/2011
Initial:	Not reported
Amended:	Not reported
On Hold:	Not reported
Off Hold:	Not reported
Emergency:	Not reported
Site Hours Start:	Not reported
Site Hours End:	Not reported
Sunday:	Not reported
Monday:	Not reported
Tuesday:	Not reported
Wednesday:	Not reported
Thursday:	Not reported
Friday:	Not reported
Saturday:	Not reported
Contractor ID:	Not reported
Phone:	Not reported
Job Site CAS:	Not reported
Project Form Email:	Not reported
Property Owner Name:	Not reported
Property Owner Agent:	Not reported
Property Owner Company:	Walker Specialty Construction (ABCN00001198)
Property Owner Address:	Not reported
Property Owner City:	Not reported
Property Owner State:	Not reported
Property Owner Zip4:	Not reported
Property Owner Phone:	Not reported
Job Site Room:	Not reported

Map ID
Direction
Distance
Elevation

MAP FINDINGS

Site

Database(s)

EDR ID Number
EPA ID Number

PROVIDENCE MOUNT ST. VINCENT (Continued)

S108023911

Facility Age:	Not reported
Facility Size:	Not reported
Facility Remodel:	Not reported
Facility Demo:	Not reported
Facility Repair:	Not reported
Facility Maint:	Not reported
Removed:	Not reported
Encapsulated:	Not reported
Quantity Sq Ft:	Not reported
Fireproofing:	Not reported
Popcorn Ceiling:	Not reported
CAB:	Not reported
Sheet Vinyl:	Not reported
Asbestos Paper:	Not reported
Boiler Insulation:	Not reported
Duct Paper:	Not reported
VAT:	Not reported
Roofing:	Not reported
Sq Ft Other:	Not reported
Sq Ft Other Text:	Not reported
Quantity Lin Ft:	Not reported
Mag Pipe Insulation:	Not reported
Air Cell Pipe Insulation:	Not reported
Ducting Insulation:	Not reported
Cement Asbestos Pipe:	Not reported
Mudded Pipe Insulation:	Not reported
Duct Tape:	Not reported
Lin Ft Other1:	Not reported
Lin Ft Other1 Text:	Not reported
Lin Ft Other2:	Not reported
Lin Ft Other2 Text:	Not reported
Indoors:	Not reported
Outdoors:	Not reported
Neg Pres Enclosure:	Not reported
Glove Bag:	Not reported
Mini Enclosure:	Not reported
Critical Barriers:	Not reported
Wrap And Cut:	Not reported
Wet Methods:	Not reported
HEPA Vacuum:	Not reported
MANUALMETHODS :	Not reported
Other CM1:	Not reported
Other CM1 Text:	Not reported
Other CM2:	Not reported
Other CM2 Text:	Not reported
Half Mask APR:	Not reported
Full Face APR:	Not reported
PAPR:	Not reported
Type C Continuous:	Not reported
Type C Pressure:	Not reported
Other Resp Pro:	Not reported
Other Resp Pro Text:	Not reported
Comments:	Not reported
Date Time Submitted:	Not reported
Submitter IP Address:	Not reported
Region:	2
UBI:	601634484

Map ID
Direction
Distance
Elevation

MAP FINDINGS

Site

Database(s)

EDR ID Number
EPA ID Number

PROVIDENCE MOUNT ST. VINCENT (Continued)

S108023911

Notice type:	Initial
Project Type:	Air cell Pipe Insulation, Mag/mudded pipe Insulation, Other Square Footage
Supervisor:	Robert Hintz ()
Supervisor Phone:	Not reported
Certificate Status:	ACTIVE
Name:	Not reported
Address:	4831 35TH AVE SW
City,State,Zip:	SEATTLE, WA
Facility Type:	Not reported
Parent ID:	Not reported
Form ID:	52348##1198Walke162849
Notice Date:	08/31/2011
Start Date:	02/04/2011
Completion Date:	12/31/2011
Initial:	Not reported
Amended:	Not reported
On Hold:	Not reported
Off Hold:	Not reported
Emergency:	Not reported
Site Hours Start:	Not reported
Site Hours End:	Not reported
Sunday:	Not reported
Monday:	Not reported
Tuesday:	Not reported
Wednesday:	Not reported
Thursday:	Not reported
Friday:	Not reported
Saturday:	Not reported
Contractor ID:	Not reported
Phone:	Not reported
Job Site CAS:	Not reported
Project Form Email:	Not reported
Property Owner Name:	Not reported
Property Owner Agent:	Not reported
Property Owner Company:	Walker Specialty Construction (ABCN00001198)
Property Owner Address:	Not reported
Property Owner City:	Not reported
Property Owner State:	Not reported
Property Owner Zip4:	Not reported
Property Owner Phone:	Not reported
Job Site Room:	Not reported
Facility Age:	Not reported
Facility Size:	Not reported
Facility Remodel:	Not reported
Facility Demo:	Not reported
Facility Repair:	Not reported
Facility Maint:	Not reported
Removed:	Not reported
Encapsulated:	Not reported
Quantity Sq Ft:	Not reported
Fireproofing:	Not reported
Popcorn Ceiling:	Not reported
CAB:	Not reported
Sheet Vinyl:	Not reported
Asbestos Paper:	Not reported

Map ID
Direction
Distance
Elevation

MAP FINDINGS

Site

Database(s)

EDR ID Number
EPA ID Number

PROVIDENCE MOUNT ST. VINCENT (Continued)

S108023911

Boiler Insulation:	Not reported
Duct Paper:	Not reported
VAT:	Not reported
Roofing:	Not reported
Sq Ft Other:	Not reported
Sq Ft Other Text:	Not reported
Quantity Lin Ft:	Not reported
Mag Pipe Insulation:	Not reported
Air Cell Pipe Insulation:	Not reported
Ducting Insulation:	Not reported
Cement Asbestos Pipe:	Not reported
Mudded Pipe Insulation:	Not reported
Duct Tape:	Not reported
Lin Ft Other1:	Not reported
Lin Ft Other1 Text:	Not reported
Lin Ft Other2:	Not reported
Lin Ft Other2 Text:	Not reported
Indoors:	Not reported
Outdoors:	Not reported
Neg Pres Enclosure:	Not reported
Glove Bag:	Not reported
Mini Enclosure:	Not reported
Critical Barriers:	Not reported
Wrap And Cut:	Not reported
Wet Methods:	Not reported
HEPA Vacuum:	Not reported
MANUALMETHODS :	Not reported
Other CM1:	Not reported
Other CM1 Text:	Not reported
Other CM2:	Not reported
Other CM2 Text:	Not reported
Half Mask APR:	Not reported
Full Face APR:	Not reported
PAPR:	Not reported
Type C Continuous:	Not reported
Type C Pressure:	Not reported
Other Resp Pro:	Not reported
Other Resp Pro Text:	Not reported
Comments:	Not reported
Date Time Submitted:	Not reported
Submitter IP Address:	Not reported
Region:	2
UBI:	601634484
Notice type:	Initial
Project Type:	Air cell Pipe Insulation, Mag/mudded pipe Insulation, Other Square Footage
Supervisor:	Mike Jones ()
Supervisor Phone:	Not reported
Certificate Status:	ACTIVE
Name:	Not reported
Address:	4831 35TH AVE SW
City,State,Zip:	SEATTLE, WA
Facility Type:	Not reported
Parent ID:	Not reported
Form ID:	47466##1198Walke900743
Notice Date:	04/01/2011

Map ID
Direction
Distance
Elevation

MAP FINDINGS

Site

Database(s)

EDR ID Number
EPA ID Number

PROVIDENCE MOUNT ST. VINCENT (Continued)

S108023911

Start Date:	02/04/2011
Completion Date:	07/30/2011
Initial:	Not reported
Amended:	Not reported
On Hold:	Not reported
Off Hold:	Not reported
Emergency:	Not reported
Site Hours Start:	Not reported
Site Hours End:	Not reported
Sunday:	Not reported
Monday:	Not reported
Tuesday:	Not reported
Wednesday:	Not reported
Thursday:	Not reported
Friday:	Not reported
Saturday:	Not reported
Contractor ID:	Not reported
Phone:	Not reported
Job Site CAS:	Not reported
Project Form Email:	Not reported
Property Owner Name:	Not reported
Property Owner Agent:	Not reported
Property Owner Company:	Walker Specialty Construction (ABCN00001198)
Property Owner Address:	Not reported
Property Owner City:	Not reported
Property Owner State:	Not reported
Property Owner Zip4:	Not reported
Property Owner Phone:	Not reported
Job Site Room:	Not reported
Facility Age:	Not reported
Facility Size:	Not reported
Facility Remodel:	Not reported
Facility Demo:	Not reported
Facility Repair:	Not reported
Facility Maint:	Not reported
Removed:	Not reported
Encapsulated:	Not reported
Quantity Sq Ft:	Not reported
Fireproofing:	Not reported
Popcorn Ceiling:	Not reported
CAB:	Not reported
Sheet Vinyl:	Not reported
Asbestos Paper:	Not reported
Boiler Insulation:	Not reported
Duct Paper:	Not reported
VAT:	Not reported
Roofing:	Not reported
Sq Ft Other:	Not reported
Sq Ft Other Text:	Not reported
Quantity Lin Ft:	Not reported
Mag Pipe Insulation:	Not reported
Air Cell Pipe Insulation:	Not reported
Ducting Insulation:	Not reported
Cement Asbestos Pipe:	Not reported
Mudded Pipe Insulation:	Not reported
Duct Tape:	Not reported
Lin Ft Other1:	Not reported

Map ID
Direction
Distance
Elevation

MAP FINDINGS

Site

Database(s)

EDR ID Number
EPA ID Number

PROVIDENCE MOUNT ST. VINCENT (Continued)

S108023911

Lin Ft Other1 Text:	Not reported
Lin Ft Other2:	Not reported
Lin Ft Other2 Text:	Not reported
Indoors:	Not reported
Outdoors:	Not reported
Neg Pres Enclosure:	Not reported
Glove Bag:	Not reported
Mini Enclosure:	Not reported
Critical Barriers:	Not reported
Wrap And Cut:	Not reported
Wet Methods:	Not reported
HEPA Vacuum:	Not reported
MANUALMETHODS :	Not reported
Other CM1:	Not reported
Other CM1 Text:	Not reported
Other CM2:	Not reported
Other CM2 Text:	Not reported
Half Mask APR:	Not reported
Full Face APR:	Not reported
PAPR:	Not reported
Type C Continuous:	Not reported
Type C Pressure:	Not reported
Other Resp Pro:	Not reported
Other Resp Pro Text:	Not reported
Comments:	Not reported
Date Time Submitted:	Not reported
Submitter IP Address:	Not reported
Region:	2
UBI:	601634484
Notice type:	Initial
Project Type:	Air cell Pipe Insulation, Mag/mudded pipe Insulation, Other Square Footage
Supervisor:	Robert Hintz ()
Supervisor Phone:	Not reported
Certificate Status:	ACTIVE
Name:	Not reported
Address:	4831 35TH AVE SW
City,State,Zip:	SEATTLE, WA
Facility Type:	Not reported
Parent ID:	Not reported
Form ID:	52243##1198Walke428863
Notice Date:	08/29/2011
Start Date:	02/04/2011
Completion Date:	12/31/2011
Initial:	Not reported
Amended:	Not reported
On Hold:	Not reported
Off Hold:	Not reported
Emergency:	Not reported
Site Hours Start:	Not reported
Site Hours End:	Not reported
Sunday:	Not reported
Monday:	Not reported
Tuesday:	Not reported
Wednesday:	Not reported
Thursday:	Not reported

Map ID
Direction
Distance
Elevation

MAP FINDINGS

Site

Database(s)

EDR ID Number
EPA ID Number

PROVIDENCE MOUNT ST. VINCENT (Continued)

S108023911

Friday:	Not reported
Saturday:	Not reported
Contractor ID:	Not reported
Phone:	Not reported
Job Site CAS:	Not reported
Project Form Email:	Not reported
Property Owner Name:	Not reported
Property Owner Agent:	Not reported
Property Owner Company:	Walker Specialty Construction (ABCN00001198)
Property Owner Address:	Not reported
Property Owner City:	Not reported
Property Owner State:	Not reported
Property Owner Zip4:	Not reported
Property Owner Phone:	Not reported
Job Site Room:	Not reported
Facility Age:	Not reported
Facility Size:	Not reported
Facility Remodel:	Not reported
Facility Demo:	Not reported
Facility Repair:	Not reported
Facility Maint:	Not reported
Removed:	Not reported
Encapsulated:	Not reported
Quantity Sq Ft:	Not reported
Fireproofing:	Not reported
Popcorn Ceiling:	Not reported
CAB:	Not reported
Sheet Vinyl:	Not reported
Asbestos Paper:	Not reported
Boiler Insulation:	Not reported
Duct Paper:	Not reported
VAT:	Not reported
Roofing:	Not reported
Sq Ft Other:	Not reported
Sq Ft Other Text:	Not reported
Quantity Lin Ft:	Not reported
Mag Pipe Insulation:	Not reported
Air Cell Pipe Insulation:	Not reported
Ducting Insulation:	Not reported
Cement Asbestos Pipe:	Not reported
Mudded Pipe Insulation:	Not reported
Duct Tape:	Not reported
Lin Ft Other1:	Not reported
Lin Ft Other1 Text:	Not reported
Lin Ft Other2:	Not reported
Lin Ft Other2 Text:	Not reported
Indoors:	Not reported
Outdoors:	Not reported
Neg Pres Enclosure:	Not reported
Glove Bag:	Not reported
Mini Enclosure:	Not reported
Critical Barriers:	Not reported
Wrap And Cut:	Not reported
Wet Methods:	Not reported
HEPA Vacuum:	Not reported
MANUALMETHODS :	Not reported
Other CM1:	Not reported

Map ID
Direction
Distance
Elevation

MAP FINDINGS

Site

Database(s)

EDR ID Number
EPA ID Number

PROVIDENCE MOUNT ST. VINCENT (Continued)

S108023911

Other CM1 Text:	Not reported
Other CM2:	Not reported
Other CM2 Text:	Not reported
Half Mask APR:	Not reported
Full Face APR:	Not reported
PAPR:	Not reported
Type C Continuous:	Not reported
Type C Pressure:	Not reported
Other Resp Pro:	Not reported
Other Resp Pro Text:	Not reported
Comments:	Not reported
Date Time Submitted:	Not reported
Submitter IP Address:	Not reported
Region:	2
UBI:	601634484
Notice type:	Initial
Project Type:	Air cell Pipe Insulation, Mag/mudded pipe Insulation, Other Square Footage
Supervisor:	Mike Jones ()
Supervisor Phone:	Not reported
Certificate Status:	ACTIVE
Name:	Not reported
Address:	4831 35TH AVE SW
City,State,Zip:	SEATTLE, WA
Facility Type:	Not reported
Parent ID:	Not reported
Form ID:	43085##1198Walke664144
Notice Date:	10/25/2010
Start Date:	05/10/2010
Completion Date:	12/31/2010
Initial:	Not reported
Amended:	Not reported
On Hold:	Not reported
Off Hold:	Not reported
Emergency:	Not reported
Site Hours Start:	Not reported
Site Hours End:	Not reported
Sunday:	Not reported
Monday:	Not reported
Tuesday:	Not reported
Wednesday:	Not reported
Thursday:	Not reported
Friday:	Not reported
Saturday:	Not reported
Contractor ID:	Not reported
Phone:	Not reported
Job Site CAS:	Not reported
Project Form Email:	Not reported
Property Owner Name:	Not reported
Property Owner Agent:	Not reported
Property Owner Company:	Walker Specialty Construction (ABCN00001198)
Property Owner Address:	Not reported
Property Owner City:	Not reported
Property Owner State:	Not reported
Property Owner Zip4:	Not reported
Property Owner Phone:	Not reported

Map ID
Direction
Distance
Elevation

MAP FINDINGS

Site

Database(s)

EDR ID Number
EPA ID Number

PROVIDENCE MOUNT ST. VINCENT (Continued)

S108023911

Job Site Room:	Not reported
Facility Age:	Not reported
Facility Size:	Not reported
Facility Remodel:	Not reported
Facility Demo:	Not reported
Facility Repair:	Not reported
Facility Maint:	Not reported
Removed:	Not reported
Encapsulated:	Not reported
Quantity Sq Ft:	Not reported
Fireproofing:	Not reported
Popcorn Ceiling:	Not reported
CAB:	Not reported
Sheet Vinyl:	Not reported
Asbestos Paper:	Not reported
Boiler Insulation:	Not reported
Duct Paper:	Not reported
VAT:	Not reported
Roofing:	Not reported
Sq Ft Other:	Not reported
Sq Ft Other Text:	Not reported
Quantity Lin Ft:	Not reported
Mag Pipe Insulation:	Not reported
Air Cell Pipe Insulation:	Not reported
Ducting Insulation:	Not reported
Cement Asbestos Pipe:	Not reported
Mudded Pipe Insulation:	Not reported
Duct Tape:	Not reported
Lin Ft Other1:	Not reported
Lin Ft Other1 Text:	Not reported
Lin Ft Other2:	Not reported
Lin Ft Other2 Text:	Not reported
Indoors:	Not reported
Outdoors:	Not reported
Neg Pres Enclosure:	Not reported
Glove Bag:	Not reported
Mini Enclosure:	Not reported
Critical Barriers:	Not reported
Wrap And Cut:	Not reported
Wet Methods:	Not reported
HEPA Vacuum:	Not reported
MANUALMETHODS :	Not reported
Other CM1:	Not reported
Other CM1 Text:	Not reported
Other CM2:	Not reported
Other CM2 Text:	Not reported
Half Mask APR:	Not reported
Full Face APR:	Not reported
PAPR:	Not reported
Type C Continuous:	Not reported
Type C Pressure:	Not reported
Other Resp Pro:	Not reported
Other Resp Pro Text:	Not reported
Comments:	Not reported
Date Time Submitted:	Not reported
Submitter IP Address:	Not reported
Region:	2

Map ID
Direction
Distance
Elevation

MAP FINDINGS

Site

Database(s)

EDR ID Number
EPA ID Number

PROVIDENCE MOUNT ST. VINCENT (Continued)

S108023911

UBI: 601634484
Notice type: Initial
Project Type: Air cell Pipe Insulation, Mag/mudded pipe Insulation, Popcorn Ceiling, Sheet Vinyl
Supervisor: Jack Vay ()
Supervisor Phone: Not reported
Certificate Status: ACTIVE

Name: Not reported
Address: 4831 35TH AVE SW
City,State,Zip: SEATTLE, WA
Facility Type: Not reported
Parent ID: Not reported
Form ID: 51288##1198Walke803146
Notice Date: 07/29/2011
Start Date: 02/04/2011
Completion Date: 12/31/2011
Initial: Not reported
Amended: Not reported
On Hold: Not reported
Off Hold: Not reported
Emergency: Not reported
Site Hours Start: Not reported
Site Hours End: Not reported
Sunday: Not reported
Monday: Not reported
Tuesday: Not reported
Wednesday: Not reported
Thursday: Not reported
Friday: Not reported
Saturday: Not reported
Contractor ID: Not reported
Phone: Not reported
Job Site CAS: Not reported
Project Form Email: Not reported
Property Owner Name: Not reported
Property Owner Agent: Not reported
Property Owner Company: Walker Specialty Construction (ABCN00001198)
Property Owner Address: Not reported
Property Owner City: Not reported
Property Owner State: Not reported
Property Owner Zip4: Not reported
Property Owner Phone: Not reported
Job Site Room: Not reported
Facility Age: Not reported
Facility Size: Not reported
Facility Remodel: Not reported
Facility Demo: Not reported
Facility Repair: Not reported
Facility Maint: Not reported
Removed: Not reported
Encapsulated: Not reported
Quantity Sq Ft: Not reported
Fireproofing: Not reported
Popcorn Ceiling: Not reported
CAB: Not reported
Sheet Vinyl: Not reported

Map ID
Direction
Distance
Elevation

MAP FINDINGS

Site

Database(s)

EDR ID Number
EPA ID Number

PROVIDENCE MOUNT ST. VINCENT (Continued)

S108023911

Asbestos Paper:	Not reported
Boiler Insulation:	Not reported
Duct Paper:	Not reported
VAT:	Not reported
Roofing:	Not reported
Sq Ft Other:	Not reported
Sq Ft Other Text:	Not reported
Quantity Lin Ft:	Not reported
Mag Pipe Insulation:	Not reported
Air Cell Pipe Insulation:	Not reported
Ducting Insulation:	Not reported
Cement Asbestos Pipe:	Not reported
Mudded Pipe Insulation:	Not reported
Duct Tape:	Not reported
Lin Ft Other1:	Not reported
Lin Ft Other1 Text:	Not reported
Lin Ft Other2:	Not reported
Lin Ft Other2 Text:	Not reported
Indoors:	Not reported
Outdoors:	Not reported
Neg Pres Enclosure:	Not reported
Glove Bag:	Not reported
Mini Enclosure:	Not reported
Critical Barriers:	Not reported
Wrap And Cut:	Not reported
Wet Methods:	Not reported
HEPA Vacuum:	Not reported
MANUALMETHODS :	Not reported
Other CM1:	Not reported
Other CM1 Text:	Not reported
Other CM2:	Not reported
Other CM2 Text:	Not reported
Half Mask APR:	Not reported
Full Face APR:	Not reported
PAPR:	Not reported
Type C Continuous:	Not reported
Type C Pressure:	Not reported
Other Resp Pro:	Not reported
Other Resp Pro Text:	Not reported
Comments:	Not reported
Date Time Submitted:	Not reported
Submitter IP Address:	Not reported
Region:	2
UBI:	601634484
Notice type:	Initial
Project Type:	Air cell Pipe Insulation, Mag/mudded pipe Insulation, Other Square Footage
Supervisor:	Robert Hintz ()
Supervisor Phone:	Not reported
Certificate Status:	ACTIVE
Name:	Not reported
Address:	4831 35TH AVE SW
City,State,Zip:	SEATTLE, WA
Facility Type:	Not reported
Parent ID:	Not reported
Form ID:	45561##1198Walke979836

Map ID
Direction
Distance
Elevation

MAP FINDINGS

Site

Database(s)

EDR ID Number
EPA ID Number

PROVIDENCE MOUNT ST. VINCENT (Continued)

S108023911

Notice Date:	01/25/2011
Start Date:	02/04/2011
Completion Date:	03/31/2011
Initial:	Not reported
Amended:	Not reported
On Hold:	Not reported
Off Hold:	Not reported
Emergency:	Not reported
Site Hours Start:	Not reported
Site Hours End:	Not reported
Sunday:	Not reported
Monday:	Not reported
Tuesday:	Not reported
Wednesday:	Not reported
Thursday:	Not reported
Friday:	Not reported
Saturday:	Not reported
Contractor ID:	Not reported
Phone:	Not reported
Job Site CAS:	Not reported
Project Form Email:	Not reported
Property Owner Name:	Not reported
Property Owner Agent:	Not reported
Property Owner Company:	Walker Specialty Construction (ABCN00001198)
Property Owner Address:	Not reported
Property Owner City:	Not reported
Property Owner State:	Not reported
Property Owner Zip4:	Not reported
Property Owner Phone:	Not reported
Job Site Room:	Not reported
Facility Age:	Not reported
Facility Size:	Not reported
Facility Remodel:	Not reported
Facility Demo:	Not reported
Facility Repair:	Not reported
Facility Maint:	Not reported
Removed:	Not reported
Encapsulated:	Not reported
Quantity Sq Ft:	Not reported
Fireproofing:	Not reported
Popcorn Ceiling:	Not reported
CAB:	Not reported
Sheet Vinyl:	Not reported
Asbestos Paper:	Not reported
Boiler Insulation:	Not reported
Duct Paper:	Not reported
VAT:	Not reported
Roofing:	Not reported
Sq Ft Other:	Not reported
Sq Ft Other Text:	Not reported
Quantity Lin Ft:	Not reported
Mag Pipe Insulation:	Not reported
Air Cell Pipe Insulation:	Not reported
Ducting Insulation:	Not reported
Cement Asbestos Pipe:	Not reported
Mudded Pipe Insulation:	Not reported
Duct Tape:	Not reported

Map ID
Direction
Distance
Elevation

MAP FINDINGS

Site

Database(s)

EDR ID Number
EPA ID Number

PROVIDENCE MOUNT ST. VINCENT (Continued)

S108023911

Lin Ft Other1:	Not reported
Lin Ft Other1 Text:	Not reported
Lin Ft Other2:	Not reported
Lin Ft Other2 Text:	Not reported
Indoors:	Not reported
Outdoors:	Not reported
Neg Pres Enclosure:	Not reported
Glove Bag:	Not reported
Mini Enclosure:	Not reported
Critical Barriers:	Not reported
Wrap And Cut:	Not reported
Wet Methods:	Not reported
HEPA Vacuum:	Not reported
MANUALMETHODS :	Not reported
Other CM1:	Not reported
Other CM1 Text:	Not reported
Other CM2:	Not reported
Other CM2 Text:	Not reported
Half Mask APR:	Not reported
Full Face APR:	Not reported
PAPR:	Not reported
Type C Continuous:	Not reported
Type C Pressure:	Not reported
Other Resp Pro:	Not reported
Other Resp Pro Text:	Not reported
Comments:	Not reported
Date Time Submitted:	Not reported
Submitter IP Address:	Not reported
Region:	2
UBI:	601634484
Notice type:	Initial
Project Type:	Air cell Pipe Insulation, Mag/mudded pipe Insulation, Other Square Footage
Supervisor:	Gary Hume ()
Supervisor Phone:	Not reported
Certificate Status:	ACTIVE
Name:	Not reported
Address:	4831 35TH AVE SW
City,State,Zip:	SEATTLE, WA
Facility Type:	Not reported
Parent ID:	Not reported
Form ID:	45889##1198Walke749357
Notice Date:	02/07/2011
Start Date:	02/04/2011
Completion Date:	03/31/2011
Initial:	Not reported
Amended:	Not reported
On Hold:	Not reported
Off Hold:	Not reported
Emergency:	Not reported
Site Hours Start:	Not reported
Site Hours End:	Not reported
Sunday:	Not reported
Monday:	Not reported
Tuesday:	Not reported
Wednesday:	Not reported

Map ID
Direction
Distance
Elevation

MAP FINDINGS

Site

Database(s)

EDR ID Number
EPA ID Number

PROVIDENCE MOUNT ST. VINCENT (Continued)

S108023911

Thursday:	Not reported
Friday:	Not reported
Saturday:	Not reported
Contractor ID:	Not reported
Phone:	Not reported
Job Site CAS:	Not reported
Project Form Email:	Not reported
Property Owner Name:	Not reported
Property Owner Agent:	Not reported
Property Owner Company:	Walker Specialty Construction (ABCN00001198)
Property Owner Address:	Not reported
Property Owner City:	Not reported
Property Owner State:	Not reported
Property Owner Zip4:	Not reported
Property Owner Phone:	Not reported
Job Site Room:	Not reported
Facility Age:	Not reported
Facility Size:	Not reported
Facility Remodel:	Not reported
Facility Demo:	Not reported
Facility Repair:	Not reported
Facility Maint:	Not reported
Removed:	Not reported
Encapsulated:	Not reported
Quantity Sq Ft:	Not reported
Fireproofing:	Not reported
Popcorn Ceiling:	Not reported
CAB:	Not reported
Sheet Vinyl:	Not reported
Asbestos Paper:	Not reported
Boiler Insulation:	Not reported
Duct Paper:	Not reported
VAT:	Not reported
Roofing:	Not reported
Sq Ft Other:	Not reported
Sq Ft Other Text:	Not reported
Quantity Lin Ft:	Not reported
Mag Pipe Insulation:	Not reported
Air Cell Pipe Insulation:	Not reported
Ducting Insulation:	Not reported
Cement Asbestos Pipe:	Not reported
Mudded Pipe Insulation:	Not reported
Duct Tape:	Not reported
Lin Ft Other1:	Not reported
Lin Ft Other1 Text:	Not reported
Lin Ft Other2:	Not reported
Lin Ft Other2 Text:	Not reported
Indoors:	Not reported
Outdoors:	Not reported
Neg Pres Enclosure:	Not reported
Glove Bag:	Not reported
Mini Enclosure:	Not reported
Critical Barriers:	Not reported
Wrap And Cut:	Not reported
Wet Methods:	Not reported
HEPA Vacuum:	Not reported
MANUALMETHODS :	Not reported

Map ID
Direction
Distance
Elevation

MAP FINDINGS

Site

Database(s)

EDR ID Number
EPA ID Number

PROVIDENCE MOUNT ST. VINCENT (Continued)

S108023911

Other CM1:	Not reported
Other CM1 Text:	Not reported
Other CM2:	Not reported
Other CM2 Text:	Not reported
Half Mask APR:	Not reported
Full Face APR:	Not reported
PAPR:	Not reported
Type C Continuous:	Not reported
Type C Pressure:	Not reported
Other Resp Pro:	Not reported
Other Resp Pro Text:	Not reported
Comments:	Not reported
Date Time Submitted:	Not reported
Submitter IP Address:	Not reported
Region:	2
UBI:	601634484
Notice type:	Initial
Project Type:	Air cell Pipe Insulation, Mag/mudded pipe Insulation, Other Square Footage
Supervisor:	Gary Hume ()
Supervisor Phone:	Not reported
Certificate Status:	ACTIVE
Name:	Not reported
Address:	4831 35TH AVE SW
City,State,Zip:	SEATTLE, WA
Facility Type:	Not reported
Parent ID:	Not reported
Form ID:	43035##1198Walke748992
Notice Date:	10/22/2010
Start Date:	05/10/2010
Completion Date:	12/31/2010
Initial:	Not reported
Amended:	Not reported
On Hold:	Not reported
Off Hold:	Not reported
Emergency:	Not reported
Site Hours Start:	Not reported
Site Hours End:	Not reported
Sunday:	Not reported
Monday:	Not reported
Tuesday:	Not reported
Wednesday:	Not reported
Thursday:	Not reported
Friday:	Not reported
Saturday:	Not reported
Contractor ID:	Not reported
Phone:	Not reported
Job Site CAS:	Not reported
Project Form Email:	Not reported
Property Owner Name:	Not reported
Property Owner Agent:	Not reported
Property Owner Company:	Walker Specialty Construction (ABCN00001198)
Property Owner Address:	Not reported
Property Owner City:	Not reported
Property Owner State:	Not reported
Property Owner Zip4:	Not reported

Map ID
Direction
Distance
Elevation

MAP FINDINGS

Site

Database(s)

EDR ID Number
EPA ID Number

PROVIDENCE MOUNT ST. VINCENT (Continued)

S108023911

Property Owner Phone:	Not reported
Job Site Room:	Not reported
Facility Age:	Not reported
Facility Size:	Not reported
Facility Remodel:	Not reported
Facility Demo:	Not reported
Facility Repair:	Not reported
Facility Maint:	Not reported
Removed:	Not reported
Encapsulated:	Not reported
Quantity Sq Ft:	Not reported
Fireproofing:	Not reported
Popcorn Ceiling:	Not reported
CAB:	Not reported
Sheet Vinyl:	Not reported
Asbestos Paper:	Not reported
Boiler Insulation:	Not reported
Duct Paper:	Not reported
VAT:	Not reported
Roofing:	Not reported
Sq Ft Other:	Not reported
Sq Ft Other Text:	Not reported
Quantity Lin Ft:	Not reported
Mag Pipe Insulation:	Not reported
Air Cell Pipe Insulation:	Not reported
Ducting Insulation:	Not reported
Cement Asbestos Pipe:	Not reported
Mudded Pipe Insulation:	Not reported
Duct Tape:	Not reported
Lin Ft Other1:	Not reported
Lin Ft Other1 Text:	Not reported
Lin Ft Other2:	Not reported
Lin Ft Other2 Text:	Not reported
Indoors:	Not reported
Outdoors:	Not reported
Neg Pres Enclosure:	Not reported
Glove Bag:	Not reported
Mini Enclosure:	Not reported
Critical Barriers:	Not reported
Wrap And Cut:	Not reported
Wet Methods:	Not reported
HEPA Vacuum:	Not reported
MANUALMETHODS :	Not reported
Other CM1:	Not reported
Other CM1 Text:	Not reported
Other CM2:	Not reported
Other CM2 Text:	Not reported
Half Mask APR:	Not reported
Full Face APR:	Not reported
PAPR:	Not reported
Type C Continuous:	Not reported
Type C Pressure:	Not reported
Other Resp Pro:	Not reported
Other Resp Pro Text:	Not reported
Comments:	Not reported
Date Time Submitted:	Not reported
Submitter IP Address:	Not reported

Map ID
Direction
Distance
Elevation

MAP FINDINGS

Site

Database(s)

EDR ID Number
EPA ID Number

PROVIDENCE MOUNT ST. VINCENT (Continued)

S108023911

Region: 2
UBI: 601634484
Notice type: Initial
Project Type: Air cell Pipe Insulation, Mag/mudded pipe Insulation, Popcorn Ceiling, Sheet Vinyl
Supervisor: Jack Vay ()
Supervisor Phone: Not reported
Certificate Status: ACTIVE

WA Financial Assurance 1:

Name: PROVIDENCE MOUNT ST. VINCENT
Address: 4831 35TH AVE SW
City,State,Zip: SEATTLE, WA 98126
DOE Site ID: 469097
Financial Resp Type: SELF INSURANCE
Inception Date: 04/08/2020
Expiration Date: 04/08/2021
Address 2: Not reported
Policy Number: 3019206
Effective Date: 04/08/2020
Liability Limit Type: Not reported
Compliance Method: Not reported
Proof of Responsibility Document Flag: Not reported
Retroactive Date: Not reported
Latitude: 47.55878
Longitude: -122.377118

Name: PROVIDENCE MOUNT ST. VINCENT
Address: 4831 35TH AVE SW
City,State,Zip: SEATTLE, WA 98126
DOE Site ID: 469097
Financial Resp Type: SELF INSURANCE
Inception Date: 04/02/2019
Expiration Date: 04/02/2020
Address 2: Not reported
Policy Number: 313007977 161110210
Effective Date: 04/02/2019
Liability Limit Type: Not reported
Compliance Method: Not reported
Proof of Responsibility Document Flag: Not reported
Retroactive Date: Not reported
Latitude: 47.55878
Longitude: -122.377118

Name: PROVIDENCE MOUNT ST. VINCENT
Address: 4831 35TH AVE SW
City,State,Zip: SEATTLE, WA 98126
DOE Site ID: 469097
Financial Resp Type: PROVIDENCE HEALTH & SERVICES-WASHINGTON
Inception Date: 10/23/2012
Expiration Date: 10/23/2013
Address 2: Not reported
Policy Number: 313007977 123050122
Effective Date: 10/23/2012
Liability Limit Type: Not reported
Compliance Method: Not reported
Proof of Responsibility Document Flag: Not reported

Map ID
 Direction
 Distance
 Elevation

MAP FINDINGS

Site

Database(s)

EDR ID Number
 EPA ID Number

PROVIDENCE MOUNT ST. VINCENT (Continued)

S108023911

Retroactive Date:	Not reported
Latitude:	47.55878
Longitude:	-122.377118
Name:	PROVIDENCE MOUNT ST. VINCENT
Address:	4831 35TH AVE SW
City,State,Zip:	SEATTLE, WA 98126
DOE Site ID:	469097
Financial Resp Type:	PROVIDENCE HEALTH & SERVICES-WASHINGTON
Inception Date:	04/11/2013
Expiration Date:	04/11/2014
Address 2:	Not reported
Policy Number:	313007977 131420273
Effective Date:	04/11/2013
Liability Limit Type:	Not reported
Compliance Method:	Not reported
Proof of Responsibility Document Flag:	Not reported
Retroactive Date:	Not reported
Latitude:	47.55878
Longitude:	-122.377118

T116
NE
1/4-1/2
0.262 mi.
1383 ft.

SOUTHLAND CORP 22561
4414 35TH AVE SW
SEATTLE, WA 98126
Site 4 of 6 in cluster T

LUST 1007072144
UST N/A
FINDS

Relative:
Lower
Actual:
213 ft.

Relative:	LUST:	
Lower	Name:	7-ELEVEN 22561
Actual:	Address:	3280 SW AVALON WAY
213 ft.	City,State,Zip:	SEATTLE, WA 98126
	Facility ID:	35259244
	Lust Status Type:	LUST - NFA
	Cleanup Site ID:	8829
	Cleanup Unit Type:	Not reported
	Process Type:	Not reported
	Cleanup Unit Name:	7 ELEVEN STORE 22561,7-Eleven #22561,7-Eleven 22561 (2016),7-Eleven 22561A,SOUTHLAND CORP 22561
	Response Section:	Northwest
	Release Date:	12/03/1998
	Lust Date:	07/01/2011
	Region:	Northwest
	Lust ID:	5201
	UST ID:	8604
	Contaminant Name:	Benzene
	Ground Water:	Suspected
	Surface Water:	Not reported
	Soil:	Remediated-Below
	Sediment:	Not reported
	Air:	Not reported
	Bedrock:	Not reported
	Lat/Long:	47.564380 / -122.37583
	Name:	7-ELEVEN 22561 (2016)
	Address:	3280 SW AVALON WAY
	City,State,Zip:	SEATTLE, WA 98126
	Facility ID:	35259244
	Lust Status Type:	LUST - NFA

Map ID
Direction
Distance
Elevation

MAP FINDINGS

Site

Database(s)

EDR ID Number
EPA ID Number

SOUTHLAND CORP 22561 (Continued)

1007072144

Cleanup Site ID: 13290
Cleanup Unit Type: Not reported
Process Type: Not reported
Cleanup Unit Name: 7 ELEVEN STORE 22561,7-Eleven #22561,7-Eleven 22561,7-Eleven 22561A,SOUTHLAND CORP 22561
Response Section: Northwest
Release Date: 11/03/2016
Lust Date: 06/19/2017
Region: Northwest
Lust ID: 6987
UST ID: 8604
Contaminant Name: Other Non-Halogenated Organics
Ground Water: Not reported
Surface Water: Not reported
Soil: Remediated-Below
Sediment: Not reported
Air: Not reported
Bedrock: Not reported
Lat/Long: 47.564380 / -122.37583

Name: 7-ELEVEN 22561 (2016)
Address: 3280 SW AVALON WAY
City,State,Zip: SEATTLE, WA 98126
Facility ID: 35259244
Lust Status Type: LUST - NFA
Cleanup Site ID: 13290
Cleanup Unit Type: Not reported
Process Type: Not reported
Cleanup Unit Name: 7 ELEVEN STORE 22561,7-Eleven #22561,7-Eleven 22561,7-Eleven 22561A,SOUTHLAND CORP 22561

Response Section: Northwest
Release Date: 11/03/2016
Lust Date: 06/19/2017
Region: Northwest
Lust ID: 6987
UST ID: 8604
Contaminant Name: Petroleum-Gasoline
Ground Water: Not reported
Surface Water: Not reported
Soil: Remediated-Below
Sediment: Not reported
Air: Not reported
Bedrock: Not reported
Lat/Long: 47.564380 / -122.37583

Name: 7-ELEVEN 22561
Address: 3280 SW AVALON WAY
City,State,Zip: SEATTLE, WA 98126
Facility ID: 35259244
Lust Status Type: LUST - NFA
Cleanup Site ID: 8829
Cleanup Unit Type: Not reported
Process Type: Not reported
Cleanup Unit Name: 7 ELEVEN STORE 22561,7-Eleven #22561,7-Eleven 22561 (2016),7-Eleven 22561A,SOUTHLAND CORP 22561
Response Section: Northwest
Release Date: 12/03/1998

Map ID
Direction
Distance
Elevation

MAP FINDINGS

Site

Database(s)

EDR ID Number
EPA ID Number

SOUTHLAND CORP 22561 (Continued)

1007072144

Lust Date: 07/01/2011
Region: Northwest
Lust ID: 5201
UST ID: 8604
Contaminant Name: Petroleum-Gasoline
Ground Water: Suspected
Surface Water: Not reported
Soil: Remediated-Below
Sediment: Not reported
Air: Not reported
Bedrock: Not reported
Lat/Long: 47.564380 / -122.37583

Name: 7-ELEVEN 22561
Address: 3280 SW AVALON WAY
City,State,Zip: SEATTLE, WA 98126
Facility ID: 35259244
Lust Status Type: LUST - NFA
Cleanup Site ID: 8829
Cleanup Unit Type: Not reported
Process Type: Not reported
Cleanup Unit Name: 7 ELEVEN STORE 22561,7-Eleven #22561,7-Eleven 22561 (2016),7-Eleven 22561A,SOUTHLAND CORP 22561

Response Section: Northwest
Release Date: 11/22/1993
Lust Date: 10/03/2011
Region: Northwest
Lust ID: 3195
UST ID: 8604
Contaminant Name: Benzene
Ground Water: Suspected
Surface Water: Not reported
Soil: Remediated-Below
Sediment: Not reported
Air: Not reported
Bedrock: Not reported
Lat/Long: 47.564380 / -122.37583

Name: 7-ELEVEN 22561
Address: 3280 SW AVALON WAY
City,State,Zip: SEATTLE, WA 98126
Facility ID: 35259244
Lust Status Type: LUST - NFA
Cleanup Site ID: 8829
Cleanup Unit Type: Not reported
Process Type: Not reported
Cleanup Unit Name: 7 ELEVEN STORE 22561,7-Eleven #22561,7-Eleven 22561 (2016),7-Eleven 22561A,SOUTHLAND CORP 22561

Response Section: Northwest
Release Date: 11/22/1993
Lust Date: 10/03/2011
Region: Northwest
Lust ID: 3195
UST ID: 8604
Contaminant Name: Petroleum-Gasoline
Ground Water: Suspected
Surface Water: Not reported

Map ID
Direction
Distance
Elevation

MAP FINDINGS

Site

Database(s)

EDR ID Number
EPA ID Number

SOUTHLAND CORP 22561 (Continued)

1007072144

Soil: Remediated-Below
Sediment: Not reported
Air: Not reported
Bedrock: Not reported
Lat/Long: 47.564380 / -122.37583

Name: 7-ELEVEN 22561 (2016)
Address: 3280 SW AVALON WAY
City,State,Zip: SEATTLE, WA 98126
Facility ID: 35259244
Lust Status Type: LUST - NFA
Cleanup Site ID: 13290
Cleanup Unit Type: Not reported
Process Type: Not reported
Cleanup Unit Name: 7 ELEVEN STORE 22561,7-Eleven #22561,7-Eleven 22561,7-Eleven 22561A,SOUTHLAND CORP 22561

Response Section: Northwest
Release Date: 11/03/2016
Lust Date: 06/19/2017
Region: Northwest
Lust ID: 6987
UST ID: 8604
Contaminant Name: Benzene
Ground Water: Not reported
Surface Water: Not reported
Soil: Remediated-Below
Sediment: Not reported
Air: Not reported
Bedrock: Not reported
Lat/Long: 47.564380 / -122.37583

Name: 7-ELEVEN 22561
Address: 3280 SW AVALON WAY
City,State,Zip: SEATTLE, WA 98126
Facility ID: 35259244
Lust Status Type: LUST - NFA
Cleanup Site ID: 8829
Cleanup Unit Type: Not reported
Process Type: Not reported
Cleanup Unit Name: 7 ELEVEN STORE 22561,7-Eleven #22561,7-Eleven 22561 (2016),7-Eleven 22561A,SOUTHLAND CORP 22561

Response Section: Northwest
Release Date: 12/03/1998
Lust Date: 07/01/2011
Region: Northwest
Lust ID: 5201
UST ID: 8604
Contaminant Name: Petroleum-Other
Ground Water: Suspected
Surface Water: Not reported
Soil: Remediated-Below
Sediment: Not reported
Air: Not reported
Bedrock: Not reported
Lat/Long: 47.564380 / -122.37583

Name: 7-ELEVEN 22561

Map ID
Direction
Distance
Elevation

MAP FINDINGS

Site

Database(s)

EDR ID Number
EPA ID Number

SOUTHLAND CORP 22561 (Continued)

1007072144

Address: 3280 SW AVALON WAY
City,State,Zip: SEATTLE, WA 98126
Facility ID: 35259244
Lust Status Type: LUST - NFA
Cleanup Site ID: 8829
Cleanup Unit Type: Not reported
Process Type: Not reported
Cleanup Unit Name: 7 ELEVEN STORE 22561,7-Eleven #22561,7-Eleven 22561 (2016),7-Eleven 22561A,SOUTHLAND CORP 22561
Response Section: Northwest
Release Date: 11/22/1993
Lust Date: 10/03/2011
Region: Northwest
Lust ID: 3195
UST ID: 8604
Contaminant Name: Petroleum-Other
Ground Water: Suspected
Surface Water: Not reported
Soil: Remediated-Below
Sediment: Not reported
Air: Not reported
Bedrock: Not reported
Lat/Long: 47.564380 / -122.37583

UST:

Name: 7-ELEVEN #22561
Address: 3280 SW AVALON
City: SEATTLE
Zip: 98126
Facility ID: 35259244
Site Id: 8604
Decimal Latitude: 47.564379514
Decimal Longitude: -122.37583302

Tank Name: Not reported
Tag Number: A0769
Tank Status: Operational
Tank Status Date: 1/27/2017
Tank Install Date: 10/21/2016
Tank Closure Date: Not reported
Capacity Range: 20,000 to 29,999 Gallons
Tank Permit Expiration Date: 11/30/2018
Tank Upgrade Date: Not reported
Tank Spill Prevention: Spill Bucket/Spill Box
Tank Overfill Prevention: Automatic Shutoff (fill pipe)
Tank Material: Fiberglass Reinforced Plastic
Tank Construction: Double Wall Tank
Tank Tightness Test: Other
Tank Corrosion Protection: Corrosion Resistant
Tank Manifold: Non-Manifolded Tank
Tank Release Detection: Interstitial Monitoring
Tank SFC Type: Sump
Pipe Material: Fiberglass
Pipe Construction: Double Wall Pipe
Pipe Primary Release Detection: Interstitial Monitoring (or Sump Sensor)
Pipe Second Release Detection: Automatic Line Leak Detector (ALLD)
Pipe Corrosion Protection: Corrosion Resistant

Map ID
Direction
Distance
Elevation

MAP FINDINGS

Site

Database(s)

EDR ID Number
EPA ID Number

SOUTHLAND CORP 22561 (Continued)

1007072144

Pipe Pumping System: Pressurized System
Responsible Unit: Northwest
Dispencer/Pump SFC Type: Sump
Region: Northwest
Is Active: True
Actual Capacity: 20000
Pipe Install Date: Not reported
Turbine Sump Construction: Not reported
Compartment Number: 1
Stored Substance: Unleaded Gasoline
Used Substance: Motor Fuel for Vehicles
Compartment Capacity: 20000

Name: 7-ELEVEN #22561
Address: 3280 SW AVALON
City: SEATTLE
Zip: 98126

Tank Name: Not reported
Tag Number: A0769
Tank Status: Operational
Tank Status Date: 11/8/2016
Tank Install Date: 10/21/2016
Tank Closure Date: Not reported
Capacity Range: 20,000 to 29,999 Gallons
Tank Permit Expiration Date: 11/30/2018
Tank Upgrade Date: Not reported
Tank Spill Prevention: Spill Bucket/Spill Box
Tank Overfill Prevention: Automatic Shutoff (fill pipe)
Tank Material: Fiberglass Reinforced Plastic
Tank Construction: Double Wall Tank
Tank Tightness Test: Other
Tank Corrosion Protection: Corrosion Resistant
Tank Manifold: Non-Manifolded Tank
Tank Release Detection: Interstitial Monitoring
Tank SFC Type: Sump
Pipe Material: Fiberglass
Pipe Construction: Double Wall Pipe
Pipe Primary Release Detection: Interstitial Monitoring (or Sump Sensor)
Pipe Second Release Detection: Automatic Line Leak Detector (ALLD)
Pipe Corrosion Protection: Corrosion Resistant
Pipe Pumping System: Pressurized System
Responsible Unit: Northwest
Dispencer/Pump SFC Type: Sump
Region: Northwest
Is Active: True
Actual Capacity: 20000
Pipe Install Date: Not reported
Turbine Sump Construction: Not reported
Compartment Number: 1
Stored Substance: Unleaded Gasoline
Used Substance: Motor Fuel for Vehicles
Compartment Capacity: 8000

Name: 7-ELEVEN #22561
Address: 3280 SW AVALON
City: SEATTLE

Map ID
Direction
Distance
Elevation

MAP FINDINGS

Site

Database(s)

EDR ID Number
EPA ID Number

SOUTHLAND CORP 22561 (Continued)

1007072144

Zip: 98126

Tank Name: Not reported
Tag Number: A0769
Tank Status: Operational
Tank Status Date: 11/8/2016
Tank Install Date: 10/21/2016
Tank Closure Date: Not reported
Capacity Range: 20,000 to 29,999 Gallons
Tank Permit Expiration Date: 11/30/2018
Tank Upgrade Date: Not reported
Tank Spill Prevention: Spill Bucket/Spill Box
Tank Overfill Prevention: Automatic Shutoff (fill pipe)
Tank Material: Fiberglass Reinforced Plastic
Tank Construction: Double Wall Tank
Tank Tightness Test: Other
Tank Corrosion Protection: Corrosion Resistant
Tank Manifold: Non-Manifolded Tank
Tank Release Detection: Interstitial Monitoring
Tank SFC Type: Sump
Pipe Material: Fiberglass
Pipe Construction: Double Wall Pipe
Pipe Primary Release Detection: Interstitial Monitoring (or Sump Sensor)
Pipe Second Release Detection: Automatic Line Leak Detector (ALLD)
Pipe Corrosion Protection: Corrosion Resistant
Pipe Pumping System: Pressurized System
Responsible Unit: Northwest
Dispenser/Pump SFC Type: Sump
Region: Northwest
Is Active: True
Actual Capacity: 20000
Pipe Install Date: Not reported
Turbine Sump Construction: Not reported
Compartment Number: 2
Stored Substance: Diesel
Used Substance: Motor Fuel for Vehicles
Compartment Capacity: 12000

Name: 7-ELEVEN #22561
Address: 3280 SW AVALON
City: SEATTLE
Zip: 98126

Tank Name: Not reported
Tag Number: A0769
Tank Status: Removed
Tank Status Date: 10/12/2016
Tank Install Date: 12/1/1997
Tank Closure Date: 2/3/2017
Capacity Range: 10,000 to 19,999 Gallons
Tank Permit Expiration Date: Not reported
Tank Upgrade Date: 12/13/1997
Tank Spill Prevention: Spill Bucket/Spill Box
Tank Overfill Prevention: Automatic Shutoff (fill pipe)
Tank Material: Steel Clad with Corrosion Resistant Composite
Tank Construction: Double Wall Tank
Tank Tightness Test: Not reported

Map ID
Direction
Distance
Elevation

MAP FINDINGS

Site

Database(s)

EDR ID Number
EPA ID Number

SOUTHLAND CORP 22561 (Continued)

1007072144

Tank Corrosion Protection: Corrosion Resistant
Tank Manifold: Not reported
Tank Release Detection: Automatic Tank Gauging
Tank SFC Type: Not reported
Pipe Material: Flexible Piping
Pipe Construction: Double Wall Pipe
Pipe Primary Release Detection: Automatic Line Leak Detector (ALLD)
Pipe Second Release Detection: Not reported
Pipe Corrosion Protection: Corrosion Resistant
Pipe Pumping System: Pressurized System
Responsible Unit: Northwest
Dispencer/Pump SFC Type: Not reported
Region: Northwest
Is Active: True
Actual Capacity: 10000
Pipe Install Date: Not reported
Turbine Sump Construction: Not reported
Compartment Number: 1
Stored Substance: Unleaded Gasoline
Used Substance: Motor Fuel for Vehicles
Compartment Capacity: 10000

Name: 7-ELEVEN #22561
Address: 3280 SW AVALON
City: SEATTLE
Zip: 98126

Tank Name: Not reported
Tag Number: A0769
Tank Status: Removed
Tank Status Date: 12/10/1999
Tank Install Date: 10/1/1980
Tank Closure Date: Not reported
Capacity Range: Not reported
Tank Permit Expiration Date: Not reported
Tank Upgrade Date: Not reported
Tank Spill Prevention: Not reported
Tank Overfill Prevention: Not reported
Tank Material: Not reported
Tank Construction: Not reported
Tank Tightness Test: Not reported
Tank Corrosion Protection: Not reported
Tank Manifold: Not reported
Tank Release Detection: Not reported
Tank SFC Type: Not reported
Pipe Material: Not reported
Pipe Construction: Not reported
Pipe Primary Release Detection: Not reported
Pipe Second Release Detection: Not reported
Pipe Corrosion Protection: Not reported
Pipe Pumping System: Not reported
Responsible Unit: Northwest
Dispencer/Pump SFC Type: Not reported
Region: Northwest
Is Active: True
Actual Capacity: Not reported
Pipe Install Date: Not reported

Map ID
Direction
Distance
Elevation

MAP FINDINGS

Site

Database(s)

EDR ID Number
EPA ID Number

SOUTHLAND CORP 22561 (Continued)

1007072144

Turbine Sump Construction: Not reported
Compart Number: 1
Stored Substance: Unleaded Gasoline
Used Substance: Not reported
Compart Capacity: Not reported

Name: 7-ELEVEN #22561
Address: 3280 SW AVALON
City: SEATTLE
Zip: 98126

Tank Name: Not reported
Tag Number: A0769
Tank Status: Removed
Tank Status Date: 10/12/2016
Tank Install Date: 12/1/1997
Tank Closure Date: 2/3/2017
Capacity Range: 10,000 to 19,999 Gallons
Tank Permit Expiration Date: Not reported
Tank Upgrade Date: 12/13/1997
Tank Spill Prevention: Spill Bucket/Spill Box
Tank Overfill Prevention: Automatic Shutoff (fill pipe)
Tank Material: Steel Clad with Corrosion Resistant Composite
Tank Construction: Double Wall Tank
Tank Tightness Test: Not Performed
Tank Corrosion Protection: Corrosion Resistant
Tank Manifold: Not reported
Tank Release Detection: Automatic Tank Gauging
Tank SFC Type: Not reported
Pipe Material: Flexible Piping
Pipe Construction: Double Wall Pipe
Pipe Primary Release Detection: Automatic Line Leak Detector (ALLD)
Pipe Second Release Detection: Not reported
Pipe Corrosion Protection: Corrosion Resistant
Pipe Pumping System: Pressurized System
Responsible Unit: Northwest
Dispencer/Pump SFC Type: Not reported
Region: Northwest
Is Active: True
Actual Capacity: 10000
Pipe Install Date: Not reported
Turbine Sump Construction: Not reported
Compart Number: 1
Stored Substance: Unleaded Gasoline
Used Substance: Motor Fuel for Vehicles
Compart Capacity: 10000

Name: 7-ELEVEN #22561
Address: 3280 SW AVALON
City: SEATTLE
Zip: 98126

Tank Name: Not reported
Tag Number: A0769
Tank Status: Removed
Tank Status Date: 12/10/1999
Tank Install Date: 10/1/1980

Map ID
Direction
Distance
Elevation

MAP FINDINGS

Site

Database(s)

EDR ID Number
EPA ID Number

SOUTHLAND CORP 22561 (Continued)

1007072144

Tank Closure Date: Not reported
Capacity Range: Not reported
Tank Permit Expiration Date: Not reported
Tank Upgrade Date: Not reported
Tank Spill Prevention: Not reported
Tank Overfill Prevention: Not reported
Tank Material: Not reported
Tank Construction: Not reported
Tank Tightness Test: Not reported
Tank Corrosion Protection: Not reported
Tank Manifold: Not reported
Tank Release Detection: Not reported
Tank SFC Type: Not reported
Pipe Material: Not reported
Pipe Construction: Not reported
Pipe Primary Release Detection: Not reported
Pipe Second Release Detection: Not reported
Pipe Corrosion Protection: Not reported
Pipe Pumping System: Not reported
Responsible Unit: Northwest
Dispencer/Pump SFC Type: Not reported
Region: Northwest
Is Active: True
Actual Capacity: Not reported
Pipe Install Date: Not reported
Turbine Sump Construction: Not reported
Compartment Number: 1
Stored Substance: Unleaded Gasoline
Used Substance: Not reported
Compartment Capacity: Not reported

Name: 7-ELEVEN #22561
Address: 3280 SW AVALON
City: SEATTLE
Zip: 98126

Tank Name: Not reported
Tag Number: A0769
Tank Status: Removed
Tank Status Date: 12/10/1999
Tank Install Date: 10/1/1980
Tank Closure Date: Not reported
Capacity Range: Not reported
Tank Permit Expiration Date: Not reported
Tank Upgrade Date: Not reported
Tank Spill Prevention: Not reported
Tank Overfill Prevention: Not reported
Tank Material: Not reported
Tank Construction: Not reported
Tank Tightness Test: Not reported
Tank Corrosion Protection: Not reported
Tank Manifold: Not reported
Tank Release Detection: Not reported
Tank SFC Type: Not reported
Pipe Material: Not reported
Pipe Construction: Not reported
Pipe Primary Release Detection: Not reported

Map ID
Direction
Distance
Elevation

MAP FINDINGS

Site

Database(s)

EDR ID Number
EPA ID Number

SOUTHLAND CORP 22561 (Continued)

1007072144

Pipe Second Release Detection: Not reported
Pipe Corrosion Protection: Not reported
Pipe Pumping System: Not reported
Responsible Unit: Northwest
Dispencer/Pump SFC Type: Not reported
Region: Northwest
Is Active: True
Actual Capacity: Not reported
Pipe Install Date: Not reported
Turbine Sump Construction: Not reported
Compartment Number: 1
Stored Substance: Leaded Gasoline
Used Substance: Not reported
Compartment Capacity: Not reported

Name: 7-ELEVEN #22561
Address: 3280 SW AVALON
City: SEATTLE
Zip: 98126

Tank Name: Not reported
Tag Number: A0769
Tank Status: Removed
Tank Status Date: 10/12/2016
Tank Install Date: 12/1/1997
Tank Closure Date: 2/3/2017
Capacity Range: 10,000 to 19,999 Gallons
Tank Permit Expiration Date: Not reported
Tank Upgrade Date: 12/13/1997
Tank Spill Prevention: Spill Bucket/Spill Box
Tank Overfill Prevention: Automatic Shutoff (fill pipe)
Tank Material: Steel Clad with Corrosion Resistant Composite
Tank Construction: Double Wall Tank
Tank Tightness Test: Not Performed
Tank Corrosion Protection: Corrosion Resistant
Tank Manifold: Not reported
Tank Release Detection: Automatic Tank Gauging
Tank SFC Type: Not reported
Pipe Material: Flexible Piping
Pipe Construction: Double Wall Pipe
Pipe Primary Release Detection: Automatic Line Leak Detector (ALLD)
Pipe Second Release Detection: Not reported
Pipe Corrosion Protection: Corrosion Resistant
Pipe Pumping System: Pressurized System
Responsible Unit: Northwest
Dispencer/Pump SFC Type: Not reported
Region: Northwest
Is Active: True
Actual Capacity: 10000
Pipe Install Date: Not reported
Turbine Sump Construction: Not reported
Compartment Number: 1
Stored Substance: Leaded Gasoline
Used Substance: Motor Fuel for Vehicles
Compartment Capacity: 10000

Map ID
 Direction
 Distance
 Elevation

MAP FINDINGS

Site

Database(s)

EDR ID Number
 EPA ID Number

SOUTHLAND CORP 22561 (Continued)

1007072144

FINDS:

Registry ID: 110015487668

Click Here:

Environmental Interest/Information System:

Washington Facility / Site Identification System (WA-FSIS) provides a means to query and display data maintained by the Washington Department of Ecology. This system contains key information for each facility/site that is currently, or has been, of interest to the Air Quality, Dam Safety, Hazardous Waste, Toxics Cleanup, and Water Quality Programs.

[Click this hyperlink](#) while viewing on your computer to access additional FINDS: detail in the EDR Site Report.

**T117
 NE
 1/4-1/2
 0.262 mi.
 1383 ft.**

**SOUTHLAND CORP 22561
 3280 SW AVALON WAY
 SEATTLE, WA 98126
 Site 5 of 6 in cluster T**

**ALLSITES S120846010
 CSCSL NFA N/A**

**Relative:
 Lower
 Actual:
 213 ft.**

ALLSITES:	
Name:	SOUTHLAND CORP 22561
Facility Id:	35259244
Interaction:	39805
Interaction 1:	A
Interaction 2:	UST
Ecology Program:	TOXICS
Program Data:	UST
Facility Alt.:	7-Eleven 22561A
Program ID:	8604
Date Interaction:	1980-10-01 00:00:00
Date Interaction 3:	Underground Storage Tank
Latitude:	47.564372921
Longitude:	-122.37582856500001
Interaction:	39806
Interaction 1:	I
Interaction 2:	TIER2
Ecology Program:	HAZWASTE
Program Data:	EPCRA
Facility Alt.:	Not reported
Program ID:	CRK000012250
Date Interaction:	1988-01-01 00:00:00
Date Interaction 3:	Emergency/Haz Chem Rpt TI
Latitude:	47.564372921
Longitude:	-122.37582856500001
Interaction:	39807
Interaction 1:	I
Interaction 2:	LUST
Ecology Program:	TOXICS
Program Data:	ISIS
Facility Alt.:	Not reported
Program ID:	8604

Map ID
Direction
Distance
Elevation

MAP FINDINGS

Site

Database(s)

EDR ID Number
EPA ID Number

SOUTHLAND CORP 22561 (Continued)

S120846010

Date Interaction: 1998-12-03 00:00:00
Date Interaction 3: LUST Facility
Latitude: 47.564372921
Longitude: -122.37582856500001

Interaction: 122600
Interaction 1: I
Interaction 2: LUST
Ecology Program: TOXICS
Program Data: ISIS
Facility Alt.: 7-Eleven 22561
Program ID: 8604
Date Interaction: 2017-06-19 00:00:00
Date Interaction 3: LUST Facility
Latitude: 47.564372921
Longitude: -122.37582856500001

CSCSL NFA:

Name: 7-ELEVEN 22561 (2016)
Address: 3280 SW AVALON WAY
City,State,Zip: SEATTLE, WA 98126
Facility/Site Id: 35259244
CS Id: 13290
NFA Date: 06/19/2017
Alternate Site Names: 7 ELEVEN STORE 22561,7-Eleven #22561,7-Eleven 22561,7-Eleven 22561A,SOUTHLAND CORP 22561
NFA Reason: Initial Investigation
Site Status: NFA
Region: Northwest
Contaminant Name: Benzene
Ground Water: Not reported
Surface Water: Not reported
Soil: Remediated-Below
Sediment: Not reported
Air: Not reported
Bedrock: Not reported
Latitude: 47.564379514
Longitude: -122.37583302

Name: 7-ELEVEN 22561 (2016)
Address: 3280 SW AVALON WAY
City,State,Zip: SEATTLE, WA 98126
Facility/Site Id: 35259244
CS Id: 13290
NFA Date: 06/19/2017
Alternate Site Names: 7 ELEVEN STORE 22561,7-Eleven #22561,7-Eleven 22561,7-Eleven 22561A,SOUTHLAND CORP 22561
NFA Reason: Initial Investigation
Site Status: NFA
Region: Northwest
Contaminant Name: Other Non-Halogenated Organics
Ground Water: Not reported
Surface Water: Not reported
Soil: Remediated-Below
Sediment: Not reported

Map ID
Direction
Distance
Elevation

MAP FINDINGS

Site

Database(s)

EDR ID Number
EPA ID Number

SOUTHLAND CORP 22561 (Continued)

S120846010

Air: Not reported
Bedrock: Not reported
Latitude: 47.564379514
Longitude: -122.37583302

Name: 7-ELEVEN 22561 (2016)
Address: 3280 SW AVALON WAY
City,State,Zip: SEATTLE, WA 98126
Facility/Site Id: 35259244
CS Id: 13290
NFA Date: 06/19/2017
Alternate Site Names: 7 ELEVEN STORE 22561,7-Eleven #22561,7-Eleven 22561,7-Eleven 22561A,SOUTHLAND CORP 22561

NFA Reason: Initial Investigation
Site Status: NFA
Region: Northwest
Contaminant Name: Petroleum-Gasoline
Ground Water: Not reported
Surface Water: Not reported
Soil: Remediated-Below
Sediment: Not reported
Air: Not reported
Bedrock: Not reported
Latitude: 47.564379514
Longitude: -122.37583302

Name: 7-ELEVEN 22561
Address: 3280 SW AVALON WAY
City,State,Zip: SEATTLE, WA 98126
Facility/Site Id: 35259244
CS Id: 8829
NFA Date: 10/03/2011
Alternate Site Names: 7 ELEVEN STORE 22561,7-Eleven #22561,7-Eleven 22561 (2016),7-Eleven 22561A,SOUTHLAND CORP 22561

NFA Reason: Initial Investigation
Site Status: NFA
Region: Northwest
Contaminant Name: Benzene
Ground Water: Suspected
Surface Water: Not reported
Soil: Remediated-Below
Sediment: Not reported
Air: Not reported
Bedrock: Not reported
Latitude: 47.564379514
Longitude: -122.37583302

Name: 7-ELEVEN 22561
Address: 3280 SW AVALON WAY
City,State,Zip: SEATTLE, WA 98126
Facility/Site Id: 35259244
CS Id: 8829
NFA Date: 10/03/2011
Alternate Site Names: 7 ELEVEN STORE 22561,7-Eleven #22561,7-Eleven 22561 (2016),7-Eleven 22561A,SOUTHLAND CORP 22561

NFA Reason: Initial Investigation
Site Status: NFA

Map ID
 Direction
 Distance
 Elevation

MAP FINDINGS

Site

Database(s)

EDR ID Number
 EPA ID Number

SOUTHLAND CORP 22561 (Continued)

S120846010

Region: Northwest
 Contaminant Name: Petroleum-Gasoline
 Ground Water: Suspected
 Surface Water: Not reported
 Soil: Remediated-Below
 Sediment: Not reported
 Air: Not reported
 Bedrock: Not reported
 Latitude: 47.564379514
 Longitude: -122.37583302

Name: 7-ELEVEN 22561
 Address: 3280 SW AVALON WAY
 City,State,Zip: SEATTLE, WA 98126
 Facility/Site Id: 35259244
 CS Id: 8829
 NFA Date: 10/03/2011
 Alternate Site Names: 7 ELEVEN STORE 22561,7-Eleven #22561,7-Eleven 22561 (2016),7-Eleven 22561A,SOUTHLAND CORP 22561

NFA Reason: Initial Investigation
 Site Status: NFA
 Region: Northwest
 Contaminant Name: Petroleum-Other
 Ground Water: Suspected
 Surface Water: Not reported
 Soil: Remediated-Below
 Sediment: Not reported
 Air: Not reported
 Bedrock: Not reported
 Latitude: 47.564379514
 Longitude: -122.37583302

S118
West
1/4-1/2
0.263 mi.
1388 ft.

WEST SEATTLE JUNCTION WEST LOT
4700 CALIFORNIA AVE SW
SEATTLE, WA 98116

Site 4 of 5 in cluster S

CSCSL S117230978
ALLSITES N/A

Relative:
Higher
Actual:
316 ft.

CSCSL:
 Name: WEST SEATTLE JUNCTION WEST LOT
 Address: 4700 CALIFORNIA AVE SW
 City,State,Zip: SEATTLE, WA 98116
 Facility ID: 20564
 Region: Northwest
 Lat/Long: 47.560794161737 / -122.3864692711
 Clean Up Siteid: 12685
 Site Status: Cleanup Started
 Contaminant Name: Lead
 Alternate Site Names: Not reported
 Site Rank: Not reported
 Has Institutional Control: Not reported
 Past VCP: True
 Current VCP: True
 Ground Water: Not reported
 Surface Water: Not reported
 Soil: Confirmed Above Cleanup Levels
 Sediment: Not reported
 Air: Not reported

Map ID
Direction
Distance
Elevation

MAP FINDINGS

Site

Database(s)

EDR ID Number
EPA ID Number

WEST SEATTLE JUNCTION WEST LOT (Continued)

S117230978

Bedrock: Not reported
Responsible Unit: Northwest

Name: WEST SEATTLE JUNCTION WEST LOT
Address: 4700 CALIFORNIA AVE SW
City,State,Zip: SEATTLE, WA 98116
Facility ID: 20564
Region: Northwest
Lat/Long: 47.560794161737 / -122.3864692711
Clean Up Siteid: 12685
Site Status: Cleanup Started
Contaminant Name: Other Non-Halogenated Organics
Alternate Site Names: Not reported
Site Rank: Not reported
Has Institutional Control: Not reported
Past VCP: True
Current VCP: True
Ground Water: Not reported
Surface Water: Not reported
Soil: Confirmed Above Cleanup Levels
Sediment: Not reported
Air: Not reported
Bedrock: Not reported
Responsible Unit: Northwest

Name: WEST SEATTLE JUNCTION WEST LOT
Address: 4700 CALIFORNIA AVE SW
City,State,Zip: SEATTLE, WA 98116
Facility ID: 20564
Region: Northwest
Lat/Long: 47.560794161737 / -122.3864692711
Clean Up Siteid: 12685
Site Status: Cleanup Started
Contaminant Name: Petroleum-Diesel
Alternate Site Names: Not reported
Site Rank: Not reported
Has Institutional Control: Not reported
Past VCP: True
Current VCP: True
Ground Water: Not reported
Surface Water: Not reported
Soil: Confirmed Above Cleanup Levels
Sediment: Not reported
Air: Not reported
Bedrock: Not reported
Responsible Unit: Northwest

Name: WEST SEATTLE JUNCTION WEST LOT
Address: 4700 CALIFORNIA AVE SW
City,State,Zip: SEATTLE, WA 98116
Facility ID: 20564
Region: Northwest
Lat/Long: 47.560794161737 / -122.3864692711
Clean Up Siteid: 12685
Site Status: Cleanup Started
Contaminant Name: Petroleum-Other
Alternate Site Names: Not reported

Map ID
Direction
Distance
Elevation

MAP FINDINGS

Site

Database(s)

EDR ID Number
EPA ID Number

WEST SEATTLE JUNCTION WEST LOT (Continued)

S117230978

Site Rank: Not reported
Has Institutional Control: Not reported
Past VCP: True
Current VCP: True
Ground Water: Not reported
Surface Water: Not reported
Soil: Confirmed Above Cleanup Levels
Sediment: Not reported
Air: Not reported
Bedrock: Not reported
Responsible Unit: Northwest

Name: WEST SEATTLE JUNCTION WEST LOT
Address: 4700 CALIFORNIA AVE SW
City, State, Zip: SEATTLE, WA 98116
Facility ID: 20564
Region: Northwest
Lat/Long: 47.560794161737 / -122.3864692711
Clean Up Siteid: 12685
Site Status: Cleanup Started
Contaminant Name: Polycyclic Aromatic Hydrocarbons
Alternate Site Names: Not reported
Site Rank: Not reported
Has Institutional Control: Not reported
Past VCP: True
Current VCP: True
Ground Water: Not reported
Surface Water: Not reported
Soil: Confirmed Above Cleanup Levels
Sediment: Not reported
Air: Not reported
Bedrock: Not reported
Responsible Unit: Northwest

ALLSITES:

Name: WEST SEATTLE JUNCTION WEST LOT
Facility Id: 20564

Interaction: 113566
Interaction 1: A
Interaction 2: VOLCLNST
Ecology Program: TOXICS
Program Data: ISIS
Facility Alt.: West Seattle Junction West Lot
Program ID: NW2981
Date Interaction: 2015-06-05 00:00:00
Date Interaction 3: Voluntary Cleanup Sites
Latitude: 47.560787746999999
Longitude: -122.38643789299999

Map ID
Direction
Distance
Elevation

MAP FINDINGS

Site

Database(s) EDR ID Number
EPA ID Number

S119 WEST SEATTLE JUNCTION WEST LOT
West 4700 CALIFORNIA AVE SW
1/4-1/2 SEATTLE, WA 98116
0.263 mi.
1388 ft. Site 5 of 5 in cluster S

VCP S124433067
N/A

Relative:
Higher
Actual:
316 ft.

VCP:
Name: WEST SEATTLE JUNCTION WEST LOT
Address: 4700 CALIFORNIA AVE SW
City,State,Zip: SEATTLE, WA 98116
edr_fstat: WA
edr_fzip: 98116
edr_fcnty: KING
edr_zip: Not reported
Facility ID: 20564
VCP Status: Cleanup Started
Past VCP: TRUE
Current VCP: TRUE
NFA Type: SEATTLE, WA 98116
Date NFA: SEATTLE, WA 98116
Rank: SEATTLE, WA 98116
Cleanup Siteid: 12685
Contaminant Name: Lead
Soil: Confirmed Above Cleanup Levels

Name: WEST SEATTLE JUNCTION WEST LOT
Address: 4700 CALIFORNIA AVE SW
City,State,Zip: SEATTLE, WA 98116
edr_fstat: WA
edr_fzip: 98116
edr_fcnty: KING
edr_zip: Not reported
Facility ID: 20564
VCP Status: Cleanup Started
Past VCP: TRUE
Current VCP: TRUE
NFA Type: SEATTLE, WA 98116
Date NFA: SEATTLE, WA 98116
Rank: SEATTLE, WA 98116
Cleanup Siteid: 12685
Contaminant Name: Other Non-Halogenated Organics
Soil: Confirmed Above Cleanup Levels

Name: WEST SEATTLE JUNCTION WEST LOT
Address: 4700 CALIFORNIA AVE SW
City,State,Zip: SEATTLE, WA 98116
edr_fstat: WA
edr_fzip: 98116
edr_fcnty: KING
edr_zip: Not reported
Facility ID: 20564
VCP Status: Cleanup Started
Past VCP: TRUE
Current VCP: TRUE
NFA Type: SEATTLE, WA 98116
Date NFA: SEATTLE, WA 98116
Rank: SEATTLE, WA 98116
Cleanup Siteid: 12685
Contaminant Name: Petroleum-Diesel

Map ID
 Direction
 Distance
 Elevation

MAP FINDINGS

Site

Database(s)

EDR ID Number
 EPA ID Number

WEST SEATTLE JUNCTION WEST LOT (Continued)

S124433067

Soil: Confirmed Above Cleanup Levels

Name: WEST SEATTLE JUNCTION WEST LOT
 Address: 4700 CALIFORNIA AVE SW
 City,State,Zip: SEATTLE, WA 98116
 edr_fstat: WA
 edr_fzip: 98116
 edr_fcnty: KING
 edr_zip: Not reported
 Facility ID: 20564
 VCP Status: Cleanup Started
 Past VCP: TRUE
 Current VCP: TRUE
 NFA Type: SEATTLE, WA 98116
 Date NFA: SEATTLE, WA 98116
 Rank: SEATTLE, WA 98116
 Cleanup Siteid: 12685
 Contaminant Name: Petroleum-Other
 Soil: Confirmed Above Cleanup Levels

Name: WEST SEATTLE JUNCTION WEST LOT
 Address: 4700 CALIFORNIA AVE SW
 City,State,Zip: SEATTLE, WA 98116
 edr_fstat: WA
 edr_fzip: 98116
 edr_fcnty: KING
 edr_zip: Not reported
 Facility ID: 20564
 VCP Status: Cleanup Started
 Past VCP: TRUE
 Current VCP: TRUE
 NFA Type: SEATTLE, WA 98116
 Date NFA: SEATTLE, WA 98116
 Rank: SEATTLE, WA 98116
 Cleanup Siteid: 12685
 Contaminant Name: Polycyclic Aromatic Hydrocarbons
 Soil: Confirmed Above Cleanup Levels

120
 WNW
 1/4-1/2
 0.267 mi.
 1411 ft.

WEST SEATTLE ASSOC INC
4217 SW OREGON ST
SEATTLE, WA 98116

ALLSITES 1000393805
RCRA NonGen / NLR WAD046215984
FINDS
ECHO
ASBESTOS

Relative:
Higher
Actual:
335 ft.

ALLSITES:
 Name: WEST SEATTLE ASSOC INC
 Facility Id: 5384468

Interaction: 16623
 Interaction 1: I
 Interaction 2: HWG
 Ecology Program: HAZWASTE
 Program Data: TURBOWASTE
 Facility Alt.: Not reported
 Program ID: WAD046215984
 Date Interaction: 1985-01-01 00:00:00
 Date Interaction 3: Hazardous Waste Generator
 Latitude: 47.56294438999998

Map ID
Direction
Distance
Elevation

MAP FINDINGS

Site

Database(s)

EDR ID Number
EPA ID Number

WEST SEATTLE ASSOC INC (Continued)

1000393805

Longitude: -122.385675108

RCRA NonGen / NLR:

Date Form Received by Agency: 19850506
Handler Name: WEST SEATTLE ASSOC INC
Handler Address: 4217 SW OREGON ST
Handler City,State,Zip: SEATTLE, WA 98116
EPA ID: WAD046215984
Contact Name: WEST SEATTLE AS WEST SEATTLE AS
Contact Address: 4210 SW OREGON ST
Contact City,State,Zip: SEATTLE, WA 98116-4236
Contact Telephone: 000-000-0000
Contact Fax: 000-000-0000
Contact Email: Not reported
Contact Title: Not reported
EPA Region: 10
Land Type: Private
Federal Waste Generator Description: Not a generator, verified
Non-Notifier: Not reported
Biennial Report Cycle: Not reported
Accessibility: Not reported
Active Site Indicator: Not reported
State District Owner: WA
State District: NWRO
Mailing Address: 4210 SW OREGON ST
Mailing City,State,Zip: SEATTLE, WA 98116-4236
Owner Name: WEST SEATTLE AS W
Owner Type: Private
Operator Name: Not reported
Operator Type: Not reported
Short-Term Generator Activity: No
Importer Activity: No
Mixed Waste Generator: No
Transporter Activity: No
Transfer Facility Activity: No
Recycler Activity with Storage: No
Small Quantity On-Site Burner Exemption: No
Smelting Melting and Refining Furnace Exemption: No
Underground Injection Control: No
Off-Site Waste Receipt: No
Universal Waste Indicator: No
Universal Waste Destination Facility: No
Federal Universal Waste: No
Active Site Fed-Reg Treatment Storage and Disposal Facility: Not reported
Active Site Converter Treatment storage and Disposal Facility: Not reported
Active Site State-Reg Treatment Storage and Disposal Facility: Not reported
Active Site State-Reg Handler: ---
Federal Facility Indicator: Not reported
Hazardous Secondary Material Indicator: NN
Sub-Part K Indicator: Not reported
Commercial TSD Indicator: No
Treatment Storage and Disposal Type: Not reported
2018 GPRA Permit Baseline: Not on the Baseline
2018 GPRA Renewals Baseline: Not on the Baseline
Permit Renewals Workload Universe: Not reported
Permit Workload Universe: Not reported

Map ID
Direction
Distance
Elevation

MAP FINDINGS

Site

Database(s)

EDR ID Number
EPA ID Number

WEST SEATTLE ASSOC INC (Continued)

1000393805

Permit Progress Universe:	Not reported
Post-Closure Workload Universe:	Not reported
Closure Workload Universe:	Not reported
202 GPRA Corrective Action Baseline:	No
Corrective Action Workload Universe:	No
Subject to Corrective Action Universe:	No
Non-TSDFs Where RCRA CA has Been Imposed Universe:	No
TSDFs Potentially Subject to CA Under 3004 (u)/(v) Universe:	No
TSDFs Only Subject to CA under Discretionary Auth Universe:	No
Corrective Action Priority Ranking:	No NCAPS ranking
Environmental Control Indicator:	No
Institutional Control Indicator:	No
Human Exposure Controls Indicator:	N/A
Groundwater Controls Indicator:	N/A
Operating TSDF Universe:	Not reported
Full Enforcement Universe:	Not reported
Significant Non-Complier Universe:	No
Unaddressed Significant Non-Complier Universe:	No
Addressed Significant Non-Complier Universe:	No
Significant Non-Complier With a Compliance Schedule Universe:	No
Financial Assurance Required:	Not reported
Handler Date of Last Change:	20120216
Recognized Trader-Importer:	No
Recognized Trader-Exporter:	No
Importer of Spent Lead Acid Batteries:	No
Exporter of Spent Lead Acid Batteries:	No
Recycler Activity Without Storage:	Not reported
Manifest Broker:	Not reported
Sub-Part P Indicator:	No

Handler - Owner Operator:

Owner/Operator Indicator:	Owner
Owner/Operator Name:	WEST SEATTLE ASSOC INC
Legal Status:	Private
Date Became Current:	19960502
Date Ended Current:	Not reported
Owner/Operator Address:	4217 SW OREGON ST
Owner/Operator City,State,Zip:	SEATTLE, WA 98116
Owner/Operator Telephone:	000-000-0000
Owner/Operator Telephone Ext:	Not reported
Owner/Operator Fax:	Not reported
Owner/Operator Email:	Not reported

Owner/Operator Indicator:	Owner
Owner/Operator Name:	SEE PAPER COPY
Legal Status:	Private
Date Became Current:	Not reported
Date Ended Current:	Not reported
Owner/Operator Address:	4217 SW OREGON ST
Owner/Operator City,State,Zip:	SEATTLE, WA 98116
Owner/Operator Telephone:	000-000-0000
Owner/Operator Telephone Ext:	Not reported
Owner/Operator Fax:	Not reported
Owner/Operator Email:	Not reported

Owner/Operator Indicator:	Owner
---------------------------	-------

Map ID
Direction
Distance
Elevation

MAP FINDINGS

Site

Database(s)

EDR ID Number
EPA ID Number

WEST SEATTLE ASSOC INC (Continued)

1000393805

Owner/Operator Name: WEST SEATTLE AS W
Legal Status: Private
Date Became Current: 19960502
Date Ended Current: Not reported
Owner/Operator Address: 4217 SW OREGON ST
Owner/Operator City,State,Zip: SEATTLE, WA 98116-4235
Owner/Operator Telephone: 000-000-0000
Owner/Operator Telephone Ext: Not reported
Owner/Operator Fax: Not reported
Owner/Operator Email: Not reported

Owner/Operator Indicator: Operator
Owner/Operator Name: WEST SEATTLE ASSOC INC
Legal Status: Private
Date Became Current: Not reported
Date Ended Current: Not reported
Owner/Operator Address: 4217 SW OREGON ST
Owner/Operator City,State,Zip: SEATTLE, WA 98116-4235
Owner/Operator Telephone: 000-000-0000
Owner/Operator Telephone Ext: Not reported
Owner/Operator Fax: Not reported
Owner/Operator Email: Not reported

Owner/Operator Indicator: Operator
Owner/Operator Name: WEST SEATTLE ASSOC INC
Legal Status: Private
Date Became Current: Not reported
Date Ended Current: Not reported
Owner/Operator Address: 4217 SW OREGON ST
Owner/Operator City,State,Zip: SEATTLE, WA 98116
Owner/Operator Telephone: 000-000-0000
Owner/Operator Telephone Ext: Not reported
Owner/Operator Fax: Not reported
Owner/Operator Email: Not reported

Owner/Operator Indicator: Owner
Owner/Operator Name: WEST SEATTLE ASSOC INC
Legal Status: Private
Date Became Current: Not reported
Date Ended Current: Not reported
Owner/Operator Address: 4217 SW OREGON ST
Owner/Operator City,State,Zip: SEATTLE, WA 98116
Owner/Operator Telephone: 000-000-0000
Owner/Operator Telephone Ext: Not reported
Owner/Operator Fax: Not reported
Owner/Operator Email: Not reported

Historic Generators:

Receive Date: 19850506
Handler Name: WEST SEATTLE ASSOC INC
Federal Waste Generator Description: Not a generator, verified
State District Owner: WA
Large Quantity Handler of Universal Waste: No
Recognized Trader Importer: No
Recognized Trader Exporter: No
Spent Lead Acid Battery Importer: No
Spent Lead Acid Battery Exporter: No

Map ID
Direction
Distance
Elevation

MAP FINDINGS

Site

Database(s)

EDR ID Number
EPA ID Number

WEST SEATTLE ASSOC INC (Continued)

1000393805

Current Record: No
Non Storage Recycler Activity: Not reported
Electronic Manifest Broker: Not reported

Receive Date: 19850506
Handler Name: WEST SEATTLE ASSOC INC
Federal Waste Generator Description: Not a generator, verified
State District Owner: WA
Large Quantity Handler of Universal Waste: No
Recognized Trader Importer: No
Recognized Trader Exporter: No
Spent Lead Acid Battery Importer: No
Spent Lead Acid Battery Exporter: No
Current Record: Yes
Non Storage Recycler Activity: Not reported
Electronic Manifest Broker: Not reported

Receive Date: 19850506
Handler Name: WEST SEATTLE ASSOC INC
Federal Waste Generator Description: Not a generator, verified
State District Owner: WA
Large Quantity Handler of Universal Waste: No
Recognized Trader Importer: Not reported
Recognized Trader Exporter: Not reported
Spent Lead Acid Battery Importer: Not reported
Spent Lead Acid Battery Exporter: Not reported
Current Record: No
Non Storage Recycler Activity: Not reported
Electronic Manifest Broker: Not reported

List of NAICS Codes and Descriptions:

NAICS Code: 54181
NAICS Description: ADVERTISING AGENCIES

Facility Has Received Notices of Violations:

Violations: No Violations Found

Evaluation Action Summary:

Evaluations: No Evaluations Found

FINDS:

Registry ID: 110005320759

Click Here:

Environmental Interest/Information System:

RCRAInfo is a national information system that supports the Resource Conservation and Recovery Act (RCRA) program through the tracking of events and activities related to facilities that generate, transport, and treat, store, or dispose of hazardous waste. RCRAInfo allows RCRA program staff to track the notification, permit, compliance, and corrective action activities required under RCRA.

[Click this hyperlink](#) while viewing on your computer to access additional FINDS: detail in the EDR Site Report.

Map ID
Direction
Distance
Elevation

MAP FINDINGS

Site

Database(s)

EDR ID Number
EPA ID Number

WEST SEATTLE ASSOC INC (Continued)

1000393805

ECHO:

Envid: 1000393805
Registry ID: 110005320759
DFR URL: <http://echo.epa.gov/detailed-facility-report?fid=110005320759>
Name: WEST SEATTLE ASSOC INC
Address: 4217 SW OREGON ST
City,State,Zip: SEATTLE, WA 98116

ASBESTOS:

Name: Not reported
Address: 4217 SW OREGON ST. SECOND FLOOR
City,State,Zip: SEATTLE, WA 98116
Facility Type: Senior Center
Parent ID: 142816
Form ID: 143395##1551North032364
Notice Date: 05/23/2017
Start Date: 05/21/2017
Completion Date: 05/31/2017
Initial: Not reported
Amended: 1
On Hold: 1
Off Hold: Not reported
Emergency: Not reported
Site Hours Start: 8:30 a.m.
Site Hours End: 3:30 p.m.
Sunday: Not reported
Monday: 1
Tuesday: 1
Wednesday: 1
Thursday: 1
Friday: 1
Saturday: Not reported
Contractor ID: Not reported
Phone: 206-999-1287
Job Site CAS: Rick Villanueva
Project Form Email: kurt@nsconst.com
Property Owner Name: Lyle Evans
Property Owner Agent: Lyle Evans
Property Owner Company: North Star Construction & Envi (ABCN00001551)
Property Owner Address: 4217 SW Oregon St.
Property Owner City: Seattle
Property Owner State: WA
Property Owner Zip4: 98116
Property Owner Phone: 206-228-8486
Job Site Room: Second Floor
Facility Age: 1950's
Facility Size: Not reported
Facility Remodel: 1
Facility Demo: Not reported
Facility Repair: Not reported
Facility Maint: Not reported
Removed: 1
Encapsulated: Not reported
Quantity Sq Ft: 100
Fireproofing: Not reported
Popcorn Ceiling: Not reported

Map ID
Direction
Distance
Elevation

MAP FINDINGS

Site

Database(s)

EDR ID Number
EPA ID Number

WEST SEATTLE ASSOC INC (Continued)

1000393805

CAB:	Not reported
Sheet Vinyl:	Not reported
Asbestos Paper:	Not reported
Boiler Insulation:	Not reported
Duct Paper:	Not reported
VAT:	1
Roofing:	Not reported
Sq Ft Other:	Not reported
Sq Ft Other Text:	Ceiling tile mastic
Quantity Lin Ft:	Not reported
Mag Pipe Insulation:	Not reported
Air Cell Pipe Insulation:	Not reported
Ducting Insulation:	Not reported
Cement Asbestos Pipe:	Not reported
Mudded Pipe Insulation:	Not reported
Duct Tape:	Not reported
Lin Ft Other1:	Not reported
Lin Ft Other1 Text:	Not reported
Lin Ft Other2:	Not reported
Lin Ft Other2 Text:	Not reported
Indoors:	1
Outdoors:	Not reported
Neg Pres Enclosure:	Not reported
Glove Bag:	Not reported
Mini Enclosure:	Not reported
Critical Barriers:	1
Wrap And Cut:	Not reported
Wet Methods:	1
HEPA Vacuum:	1
MANUALMETHODS :	1
Other CM1:	Not reported
Other CM1 Text:	Not reported
Other CM2:	Not reported
Other CM2 Text:	Not reported
Half Mask APR:	1
Full Face APR:	Not reported
PAPR:	Not reported
Type C Continuous:	Not reported
Type C Pressure:	Not reported
Other Resp Pro:	Not reported
Other Resp Pro Text:	Not reported
Comments:	Not reported
Date Time Submitted:	2017-05-23 08:50:13
Submitter IP Address:	73.140.48.59
Region:	2
UBI:	603359744
Notice type:	Initial
Project Type:	Vinyl Asbestos Tile
Supervisor:	Rick Villanueva ()
Supervisor Phone:	Not reported
Certificate Status:	ACTIVE
Name:	Not reported
Address:	4217 SW OREGON ST. SECOND FLOOR
City,State,Zip:	SEATTLE, WA 98116
Facility Type:	Senior Center
Parent ID:	142816

Map ID
Direction
Distance
Elevation

MAP FINDINGS

Site

Database(s)

EDR ID Number
EPA ID Number

WEST SEATTLE ASSOC INC (Continued)

1000393805

Form ID: 143304##1551North079707
Notice Date: 05/22/2017
Start Date: 05/21/2017
Completion Date: 05/31/2017
Initial: Not reported
Amended: 1
On Hold: Not reported
Off Hold: 1
Emergency: Not reported
Site Hours Start: 8:30 a.m.
Site Hours End: 3:30 p.m.
Sunday: Not reported
Monday: 1
Tuesday: 1
Wednesday: 1
Thursday: 1
Friday: 1
Saturday: Not reported
Contractor ID: Not reported
Phone: 206-999-1287
Job Site CAS: Rick Villanueva
Project Form Email: kurt@nsconst.com
Property Owner Name: Lyle Evans
Property Owner Agent: Lyle Evans
Property Owner Company: North Star Construction & Envi (ABCN00001551)
Property Owner Address: 4217 SW Oregon St.
Property Owner City: Seattle
Property Owner State: WA
Property Owner Zip4: 98116
Property Owner Phone: 206-228-8486
Job Site Room: Second Floor
Facility Age: 1950's
Facility Size: Not reported
Facility Remodel: 1
Facility Demo: Not reported
Facility Repair: Not reported
Facility Maint: Not reported
Removed: 1
Encapsulated: Not reported
Quantity Sq Ft: 100
Fireproofing: Not reported
Popcorn Ceiling: Not reported
CAB: Not reported
Sheet Vinyl: Not reported
Asbestos Paper: Not reported
Boiler Insulation: Not reported
Duct Paper: Not reported
VAT: 1
Roofing: Not reported
Sq Ft Other: Not reported
Sq Ft Other Text: Ceiling tile mastic
Quantity Lin Ft: Not reported
Mag Pipe Insulation: Not reported
Air Cell Pipe Insulation: Not reported
Ducting Insulation: Not reported
Cement Asbestos Pipe: Not reported
Mudded Pipe Insulation: Not reported

Map ID
Direction
Distance
Elevation

MAP FINDINGS

Site

Database(s)

EDR ID Number
EPA ID Number

WEST SEATTLE ASSOC INC (Continued)

1000393805

Duct Tape: Not reported
Lin Ft Other1: Not reported
Lin Ft Other1 Text: Not reported
Lin Ft Other2: Not reported
Lin Ft Other2 Text: Not reported
Indoors: 1
Outdoors: Not reported
Neg Pres Enclosure: Not reported
Glove Bag: Not reported
Mini Enclosure: Not reported
Critical Barriers: 1
Wrap And Cut: Not reported
Wet Methods: 1
HEPA Vacuum: 1
MANUALMETHODS : 1
Other CM1: Not reported
Other CM1 Text: Not reported
Other CM2: Not reported
Other CM2 Text: Not reported
Half Mask APR: 1
Full Face APR: Not reported
PAPR: Not reported
Type C Continuous: Not reported
Type C Pressure: Not reported
Other Resp Pro: Not reported
Other Resp Pro Text: Not reported
Comments: Not reported
Date Time Submitted: 2017-05-22 08:06:26
Submitter IP Address: 73.140.48.59
Region: 2
UBI: 603359744
Notice type: Initial
Project Type: Vinyl Asbestos Tile
Supervisor: Rick Villanueva ()
Supervisor Phone: Not reported
Certificate Status: ACTIVE

Name: Not reported
Address: 4217 SW OREGON ST
City,State,Zip: SEATTLE, WA 98116
Facility Type: Commercial
Parent ID: 0
Form ID: 146768##1577Puget421107
Notice Date: 08/01/2017
Start Date: 07/31/2017
Completion Date: 08/03/2017
Initial: 1
Amended: Not reported
On Hold: Not reported
Off Hold: Not reported
Emergency: 1
Site Hours Start: 8:00 a.m.
Site Hours End: 5:00 p.m.
Sunday: Not reported
Monday: 1
Tuesday: 1
Wednesday: 1

Map ID
Direction
Distance
Elevation

MAP FINDINGS

Site

Database(s)

EDR ID Number
EPA ID Number

WEST SEATTLE ASSOC INC (Continued)

1000393805

Thursday:	1
Friday:	Not reported
Saturday:	Not reported
Contractor ID:	Not reported
Phone:	4257576872
Job Site CAS:	Josiah Moliga
Project Form Email:	dan@pugetsoundabatement.com
Property Owner Name:	Eliot Hills
Property Owner Agent:	Not reported
Property Owner Company:	Puget Sound Abatement LLC (ABCN00001577)
Property Owner Address:	4217 SW Oregon St
Property Owner City:	Seattle
Property Owner State:	WA
Property Owner Zip4:	98116
Property Owner Phone:	503-252-3802
Job Site Room:	Not reported
Facility Age:	1960
Facility Size:	2000
Facility Remodel:	Not reported
Facility Demo:	1
Facility Repair:	Not reported
Facility Maint:	Not reported
Removed:	Not reported
Encapsulated:	1
Quantity Sq Ft:	759
Fireproofing:	Not reported
Popcorn Ceiling:	Not reported
CAB:	Not reported
Sheet Vinyl:	1
Asbestos Paper:	Not reported
Boiler Insulation:	Not reported
Duct Paper:	Not reported
VAT:	Not reported
Roofing:	Not reported
Sq Ft Other:	1
Sq Ft Other Text:	Tile/Mastic
Quantity Lin Ft:	Not reported
Mag Pipe Insulation:	Not reported
Air Cell Pipe Insulation:	Not reported
Ducting Insulation:	Not reported
Cement Asbestos Pipe:	Not reported
Mudded Pipe Insulation:	Not reported
Duct Tape:	Not reported
Lin Ft Other1:	Not reported
Lin Ft Other1 Text:	Not reported
Lin Ft Other2:	Not reported
Lin Ft Other2 Text:	Not reported
Indoors:	1
Outdoors:	Not reported
Neg Pres Enclosure:	1
Glove Bag:	Not reported
Mini Enclosure:	1
Critical Barriers:	1
Wrap And Cut:	Not reported
Wet Methods:	1
HEPA Vacuum:	1
MANUALMETHODS :	1

Map ID
Direction
Distance
Elevation

MAP FINDINGS

Site

Database(s)

EDR ID Number
EPA ID Number

WEST SEATTLE ASSOC INC (Continued)

1000393805

Other CM1:	Not reported
Other CM1 Text:	Not reported
Other CM2:	Not reported
Other CM2 Text:	Not reported
Half Mask APR:	Not reported
Full Face APR:	1
PAPR:	Not reported
Type C Continuous:	Not reported
Type C Pressure:	Not reported
Other Resp Pro:	Not reported
Other Resp Pro Text:	Not reported
Comments:	Approval from Chris Jacomme
Date Time Submitted:	2017-08-01 07:18:44
Submitter IP Address:	65.152.183.35
Region:	2
UBI:	603345715
Notice type:	Initial
Project Type:	Other Square Footage, Sheet Vinyl
Supervisor:	Josiah Moliga ()
Supervisor Phone:	Not reported
Certificate Status:	ACTIVE
Name:	Not reported
Address:	4217 SW OREGON ST. SECOND FLOOR
City,State,Zip:	SEATTLE, WA 98116
Facility Type:	Senior Center
Parent ID:	0
Form ID:	142816##1551North189098
Notice Date:	05/11/2017
Start Date:	05/21/2017
Completion Date:	05/31/2017
Initial:	1
Amended:	Not reported
On Hold:	1
Off Hold:	Not reported
Emergency:	Not reported
Site Hours Start:	7:00 a.m.
Site Hours End:	3:30 p.m.
Sunday:	Not reported
Monday:	1
Tuesday:	1
Wednesday:	1
Thursday:	1
Friday:	1
Saturday:	Not reported
Contractor ID:	Not reported
Phone:	206-999-1287
Job Site CAS:	Rick Villanueva
Project Form Email:	kurt@nsconst.com
Property Owner Name:	Lyle Evans
Property Owner Agent:	Lyle Evans
Property Owner Company:	North Star Construction & Envi (ABCN00001551)
Property Owner Address:	4217 SW Oregon St.
Property Owner City:	Seattle
Property Owner State:	WA
Property Owner Zip4:	98116
Property Owner Phone:	206-228-8486

Map ID
Direction
Distance
Elevation

MAP FINDINGS

Site

Database(s)

EDR ID Number
EPA ID Number

WEST SEATTLE ASSOC INC (Continued)

1000393805

Job Site Room:	Second Floor
Facility Age:	1950's
Facility Size:	Not reported
Facility Remodel:	1
Facility Demo:	Not reported
Facility Repair:	Not reported
Facility Maint:	Not reported
Removed:	1
Encapsulated:	Not reported
Quantity Sq Ft:	100
Fireproofing:	Not reported
Popcorn Ceiling:	Not reported
CAB:	Not reported
Sheet Vinyl:	Not reported
Asbestos Paper:	Not reported
Boiler Insulation:	Not reported
Duct Paper:	Not reported
VAT:	1
Roofing:	Not reported
Sq Ft Other:	Not reported
Sq Ft Other Text:	Ceiling tile mastic
Quantity Lin Ft:	Not reported
Mag Pipe Insulation:	Not reported
Air Cell Pipe Insulation:	Not reported
Ducting Insulation:	Not reported
Cement Asbestos Pipe:	Not reported
Mudded Pipe Insulation:	Not reported
Duct Tape:	Not reported
Lin Ft Other1:	Not reported
Lin Ft Other1 Text:	Not reported
Lin Ft Other2:	Not reported
Lin Ft Other2 Text:	Not reported
Indoors:	1
Outdoors:	Not reported
Neg Pres Enclosure:	Not reported
Glove Bag:	Not reported
Mini Enclosure:	Not reported
Critical Barriers:	1
Wrap And Cut:	Not reported
Wet Methods:	1
HEPA Vacuum:	1
MANUALMETHODS :	1
Other CM1:	Not reported
Other CM1 Text:	Not reported
Other CM2:	Not reported
Other CM2 Text:	Not reported
Half Mask APR:	1
Full Face APR:	Not reported
PAPR:	Not reported
Type C Continuous:	Not reported
Type C Pressure:	Not reported
Other Resp Pro:	Not reported
Other Resp Pro Text:	Not reported
Comments:	Not reported
Date Time Submitted:	2017-05-11 13:44:51
Submitter IP Address:	73.140.48.59
Region:	2

Map ID
Direction
Distance
Elevation

MAP FINDINGS

Site

Database(s)

EDR ID Number
EPA ID Number

WEST SEATTLE ASSOC INC (Continued)

1000393805

UBI: 603359744
Notice type: Initial
Project Type: Vinyl Asbestos Tile
Supervisor: Rick Villanueva ()
Supervisor Phone: Not reported
Certificate Status: ACTIVE

T121
NE
1/4-1/2
0.270 mi.
1423 ft.

SOUTHLAND #22561
4414 35TH AVE. SW
SEATTLE, WA 98126
Site 6 of 6 in cluster T

ICR S104485420
N/A

Relative:
Lower
Actual:
217 ft.

ICR:
Date Ecology Received Report: 12/03/98
Contaminants Found at Site: Petroleum products
Media Contaminated: Groundwater, Soil
Waste Management: Tank
Region: North Western
Type of Report Ecology Received: Interim cleanup report
Site Register Issue: 98-13
County Code: 17
Contact: Not reported
Report Title: Not reported

U122
WSW
1/4-1/2
0.282 mi.
1491 ft.

Q CLEANERS INC
4744 CALIFORNIA AVE SW
SEATTLE, WA 98116
Site 1 of 3 in cluster U

VCP S124434134
N/A

Relative:
Higher
Actual:
319 ft.

VCP:
Name: Q CLEANERS INC
Address: 4744 CALIFORNIA AVE SW
City,State,Zip: SEATTLE, WA 98116
edr_fstat: WA
edr_fzip: 98116
edr_fcnty: KING
edr_zip: Not reported
Facility ID: 37534899
VCP Status: NFA
Past VCP: Not reported
Current VCP: Not reported
NFA Type: SEATTLE, WA 98116
Date NFA: SEATTLE, WA 98116
Rank: SEATTLE, WA 98116
Cleanup Siteid: 13141
Contaminant Name: Halogenated Solvents
Soil: Remediated-Below

Map ID
 Direction
 Distance
 Elevation

MAP FINDINGS

Site

Database(s)

EDR ID Number
 EPA ID Number

U123 **Q CLEANERS INC**
WSW **4744 CALIFORNIA AVE SW**
1/4-1/2 **SEATTLE, WA 98116**
0.282 mi.
1491 ft. **Site 2 of 3 in cluster U**

ALLSITES **1000974290**
CSCSL NFA **WA0000927095**
RCRA NonGen / NLR
FINDS
ECHO
Inactive Drycleaners

Relative:
Higher
Actual:
319 ft.

ALLSITES:

Name:	Q CLEANERS INC
Facility Id:	37534899
Interaction:	119904
Interaction 1:	I
Interaction 2:	VOLCLNST
Ecology Program:	TOXICS
Program Data:	ISIS
Facility Alt.:	Q Cleaners Inc
Program ID:	NW3086
Date Interaction:	2016-08-19 00:00:00
Date Interaction 3:	Voluntary Cleanup Sites
Latitude:	47.560324391000002
Longitude:	-122.386735108
Interaction:	41378
Interaction 1:	I
Interaction 2:	HWOTHER
Ecology Program:	HAZWASTE
Program Data:	TURBOWASTE
Facility Alt.:	Not reported
Program ID:	WA0000927095
Date Interaction:	2004-12-31 00:00:00
Date Interaction 3:	Haz Waste Management Acti
Latitude:	47.560324391000002
Longitude:	-122.386735108
Interaction:	41377
Interaction 1:	I
Interaction 2:	HWTSDf
Ecology Program:	HAZWASTE
Program Data:	TURBOWASTE
Facility Alt.:	Not reported
Program ID:	WA0000927095
Date Interaction:	2003-12-31 00:00:00
Date Interaction 3:	Haz Treatment Storage Fac
Latitude:	47.560324391000002
Longitude:	-122.386735108
Interaction:	41376
Interaction 1:	I
Interaction 2:	HWG
Ecology Program:	HAZWASTE
Program Data:	TURBOWASTE
Facility Alt.:	Not reported
Program ID:	WA0000927095
Date Interaction:	1994-11-14 00:00:00
Date Interaction 3:	Hazardous Waste Generator

Map ID
Direction
Distance
Elevation

MAP FINDINGS

Site

Database(s)

EDR ID Number
EPA ID Number

Q CLEANERS INC (Continued)

1000974290

Latitude: 47.560324391000002
Longitude: -122.386735108

CSCSL NFA:

Name: Q CLEANERS INC
Address: 4744 CALIFORNIA AVE SW
City,State,Zip: SEATTLE, WA 98116
Facility/Site Id: 37534899
CS Id: 13141
NFA Date: 10/05/2017
Alternate Site Names: Not reported
NFA Reason: Voluntary Cleanup Program Review
Site Status: NFA
Region: Northwest
Contaminant Name: Halogenated Solvents
Ground Water: Not reported
Surface Water: Not reported
Soil: Remediated-Below
Sediment: Not reported
Air: Not reported
Bedrock: Not reported
Latitude: 47.56033
Longitude: -122.38675

RCRA NonGen / NLR:

Date Form Received by Agency: 20050305
Handler Name: Q CLEANERS INC
Handler Address: 4744 CALIFORNIA AVE SW
Handler City,State,Zip: SEATTLE, WA 98116
EPA ID: WA0000927095
Contact Name: CINDY PARK
Contact Address: 4744 CALIFORNIA AVE SW
Contact City,State,Zip: SEATTLE, WA 98116
Contact Telephone: 206-937-6859
Contact Fax: Not reported
Contact Email: Not reported
Contact Title: Not reported
EPA Region: 10
Land Type: Private
Federal Waste Generator Description: Not a generator, verified
Non-Notifier: Not reported
Biennial Report Cycle: Not reported
Accessibility: Not reported
Active Site Indicator: Not reported
State District Owner: WA
State District: NWRO
Mailing Address: 4744 CALIFORNIA AVE SW
Mailing City,State,Zip: SEATTLE, WA 98116
Owner Name: Q CLEANERS
Owner Type: Private
Operator Name: PAK, KI TAI
Operator Type: Private
Short-Term Generator Activity: No
Importer Activity: No
Mixed Waste Generator: No

Map ID
 Direction
 Distance
 Elevation

MAP FINDINGS

Site

Database(s)

EDR ID Number
 EPA ID Number

Q CLEANERS INC (Continued)

1000974290

Transporter Activity:	No
Transfer Facility Activity:	No
Recycler Activity with Storage:	No
Small Quantity On-Site Burner Exemption:	No
Smelting Melting and Refining Furnace Exemption:	No
Underground Injection Control:	No
Off-Site Waste Receipt:	No
Universal Waste Indicator:	No
Universal Waste Destination Facility:	No
Federal Universal Waste:	No
Active Site Fed-Reg Treatment Storage and Disposal Facility:	Not reported
Active Site Converter Treatment storage and Disposal Facility:	Not reported
Active Site State-Reg Treatment Storage and Disposal Facility:	Not reported
Active Site State-Reg Handler:	---
Federal Facility Indicator:	Not reported
Hazardous Secondary Material Indicator:	NN
Sub-Part K Indicator:	Not reported
Commercial TSD Indicator:	No
Treatment Storage and Disposal Type:	Not reported
2018 GPRC Permit Baseline:	Not on the Baseline
2018 GPRC Renewals Baseline:	Not on the Baseline
Permit Renewals Workload Universe:	Not reported
Permit Workload Universe:	Not reported
Permit Progress Universe:	Not reported
Post-Closure Workload Universe:	Not reported
Closure Workload Universe:	Not reported
202 GPRC Corrective Action Baseline:	No
Corrective Action Workload Universe:	No
Subject to Corrective Action Universe:	No
Non-TSDs Where RCRA CA has Been Imposed Universe:	No
TSDs Potentially Subject to CA Under 3004 (u)/(v) Universe:	No
TSDs Only Subject to CA under Discretionary Auth Universe:	No
Corrective Action Priority Ranking:	No NCAPS ranking
Environmental Control Indicator:	No
Institutional Control Indicator:	No
Human Exposure Controls Indicator:	N/A
Groundwater Controls Indicator:	N/A
Operating TSD Universe:	Not reported
Full Enforcement Universe:	Not reported
Significant Non-Complier Universe:	No
Unaddressed Significant Non-Complier Universe:	No
Addressed Significant Non-Complier Universe:	No
Significant Non-Complier With a Compliance Schedule Universe:	No
Financial Assurance Required:	Not reported
Handler Date of Last Change:	20180508
Recognized Trader-Importer:	No
Recognized Trader-Exporter:	No
Importer of Spent Lead Acid Batteries:	No
Exporter of Spent Lead Acid Batteries:	No
Recycler Activity Without Storage:	No
Manifest Broker:	No
Sub-Part P Indicator:	No

Biennial: List of Years
 Year:

2003

Map ID
Direction
Distance
Elevation

MAP FINDINGS

Site

Database(s)

EDR ID Number
EPA ID Number

Q CLEANERS INC (Continued)

1000974290

[Click Here for Biennial Reporting System Data:](#)

Handler - Owner Operator:

Owner/Operator Indicator:	Operator
Owner/Operator Name:	KI TAI P
Legal Status:	Private
Date Became Current:	19960501
Date Ended Current:	Not reported
Owner/Operator Address:	8501 5TH NE
Owner/Operator City,State,Zip:	SEATTLE, WA 98115
Owner/Operator Telephone:	206-524-3100
Owner/Operator Telephone Ext:	Not reported
Owner/Operator Fax:	Not reported
Owner/Operator Email:	Not reported

Owner/Operator Indicator:	Owner
Owner/Operator Name:	PAK, KI TAZ
Legal Status:	Private
Date Became Current:	Not reported
Date Ended Current:	Not reported
Owner/Operator Address:	8501 5TH NE
Owner/Operator City,State,Zip:	SEATTLE, WA 98115
Owner/Operator Telephone:	206-524-3100
Owner/Operator Telephone Ext:	Not reported
Owner/Operator Fax:	Not reported
Owner/Operator Email:	Not reported

Owner/Operator Indicator:	Operator
Owner/Operator Name:	PAK, KI TAI
Legal Status:	Private
Date Became Current:	Not reported
Date Ended Current:	Not reported
Owner/Operator Address:	8501 5TH NE
Owner/Operator City,State,Zip:	SEATTLE, WA 98115
Owner/Operator Telephone:	206-524-3100
Owner/Operator Telephone Ext:	Not reported
Owner/Operator Fax:	Not reported
Owner/Operator Email:	Not reported

Owner/Operator Indicator:	Operator
Owner/Operator Name:	Q CLEANERS INC
Legal Status:	Private
Date Became Current:	Not reported
Date Ended Current:	Not reported
Owner/Operator Address:	4744 CALIFORNIA AVE SW
Owner/Operator City,State,Zip:	SEATTLE, WA 98116
Owner/Operator Telephone:	000-000-0000
Owner/Operator Telephone Ext:	Not reported
Owner/Operator Fax:	Not reported
Owner/Operator Email:	Not reported

Owner/Operator Indicator:	Operator
Owner/Operator Name:	Q CLEANERS INC
Legal Status:	Private
Date Became Current:	Not reported
Date Ended Current:	Not reported

Map ID
Direction
Distance
Elevation

MAP FINDINGS

Site

Database(s)

EDR ID Number
EPA ID Number

Q CLEANERS INC (Continued)

1000974290

Owner/Operator Address: 4744 CALIFORNIA AVE SW
Owner/Operator City,State,Zip: SEATTLE, WA 98116
Owner/Operator Telephone: 000-000-0000
Owner/Operator Telephone Ext: Not reported
Owner/Operator Fax: Not reported
Owner/Operator Email: Not reported

Owner/Operator Indicator: Owner
Owner/Operator Name: Q CLEANERS
Legal Status: Private
Date Became Current: 19960501
Date Ended Current: Not reported
Owner/Operator Address: 4744 CALIFORNIA AVE SW
Owner/Operator City,State,Zip: SEATTLE, WA 98116-4413
Owner/Operator Telephone: Not reported
Owner/Operator Telephone Ext: Not reported
Owner/Operator Fax: Not reported
Owner/Operator Email: Not reported

Owner/Operator Indicator: Operator
Owner/Operator Name: KI TAI PAK
Legal Status: Private
Date Became Current: 19960501
Date Ended Current: Not reported
Owner/Operator Address: 8501 5TH NE
Owner/Operator City,State,Zip: SEATTLE, WA 98115
Owner/Operator Telephone: Not reported
Owner/Operator Telephone Ext: Not reported
Owner/Operator Fax: Not reported
Owner/Operator Email: Not reported

Owner/Operator Indicator: Owner
Owner/Operator Name: PAK, KI TAZ
Legal Status: Private
Date Became Current: Not reported
Date Ended Current: Not reported
Owner/Operator Address: 8501 5TH NE
Owner/Operator City,State,Zip: SEATTLE, WA 98115
Owner/Operator Telephone: 206-524-3100
Owner/Operator Telephone Ext: Not reported
Owner/Operator Fax: Not reported
Owner/Operator Email: Not reported

Owner/Operator Indicator: Operator
Owner/Operator Name: Q CLEANERS INC
Legal Status: Private
Date Became Current: Not reported
Date Ended Current: Not reported
Owner/Operator Address: 4744 CALIFORNIA AVE SW
Owner/Operator City,State,Zip: SEATTLE, WA 98116
Owner/Operator Telephone: 000-000-0000
Owner/Operator Telephone Ext: Not reported
Owner/Operator Fax: Not reported
Owner/Operator Email: Not reported

Owner/Operator Indicator: Owner
Owner/Operator Name: PAK, KI TAZ

Map ID
Direction
Distance
Elevation

MAP FINDINGS

Site

Database(s)

EDR ID Number
EPA ID Number

Q CLEANERS INC (Continued)

1000974290

Legal Status:	Private
Date Became Current:	Not reported
Date Ended Current:	Not reported
Owner/Operator Address:	8501 5TH NE
Owner/Operator City,State,Zip:	SEATTLE, WA 98115
Owner/Operator Telephone:	206-524-3100
Owner/Operator Telephone Ext:	Not reported
Owner/Operator Fax:	Not reported
Owner/Operator Email:	Not reported
Owner/Operator Indicator:	Operator
Owner/Operator Name:	Q CLEANERS
Legal Status:	Private
Date Became Current:	Not reported
Date Ended Current:	Not reported
Owner/Operator Address:	4744 CALIFORNIA AVE SW
Owner/Operator City,State,Zip:	SEATTLE, WA 98116-4413
Owner/Operator Telephone:	425-643-9597
Owner/Operator Telephone Ext:	Not reported
Owner/Operator Fax:	Not reported
Owner/Operator Email:	Not reported
Owner/Operator Indicator:	Owner
Owner/Operator Name:	Q CLEANERS INC
Legal Status:	Private
Date Became Current:	Not reported
Date Ended Current:	Not reported
Owner/Operator Address:	4744 CALIFORNIA AVE SW
Owner/Operator City,State,Zip:	SEATTLE, WA 98116
Owner/Operator Telephone:	000-000-0000
Owner/Operator Telephone Ext:	Not reported
Owner/Operator Fax:	Not reported
Owner/Operator Email:	Not reported
Owner/Operator Indicator:	Owner
Owner/Operator Name:	Q CLEANERS
Legal Status:	Private
Date Became Current:	19960501
Date Ended Current:	Not reported
Owner/Operator Address:	4744 CALIFORNIA AVE SW
Owner/Operator City,State,Zip:	SEATTLE, WA 98116
Owner/Operator Telephone:	425-643-9597
Owner/Operator Telephone Ext:	Not reported
Owner/Operator Fax:	Not reported
Owner/Operator Email:	Not reported
Owner/Operator Indicator:	Owner
Owner/Operator Name:	Q CLEANERS
Legal Status:	Private
Date Became Current:	19960501
Date Ended Current:	Not reported
Owner/Operator Address:	4744 CALIFORNIA AVE SW
Owner/Operator City,State,Zip:	SEATTLE, WA 98116
Owner/Operator Telephone:	425-643-9597
Owner/Operator Telephone Ext:	Not reported
Owner/Operator Fax:	Not reported
Owner/Operator Email:	Not reported

Map ID
Direction
Distance
Elevation

MAP FINDINGS

Site

Database(s)

EDR ID Number
EPA ID Number

Q CLEANERS INC (Continued)

1000974290

Owner/Operator Indicator: Owner
Owner/Operator Name: Q CLEANERS
Legal Status: Private
Date Became Current: 19960501
Date Ended Current: Not reported
Owner/Operator Address: 4744 CALIFORNIA AVE SW
Owner/Operator City,State,Zip: SEATTLE, WA 98116
Owner/Operator Telephone: 425-643-9597
Owner/Operator Telephone Ext: Not reported
Owner/Operator Fax: Not reported
Owner/Operator Email: Not reported

Owner/Operator Indicator: Owner
Owner/Operator Name: PAK, KI TAZ
Legal Status: Private
Date Became Current: Not reported
Date Ended Current: Not reported
Owner/Operator Address: 8501 5TH NE
Owner/Operator City,State,Zip: SEATTLE, WA 98115
Owner/Operator Telephone: 206-524-3100
Owner/Operator Telephone Ext: Not reported
Owner/Operator Fax: Not reported
Owner/Operator Email: Not reported

Owner/Operator Indicator: Owner
Owner/Operator Name: CINDY P
Legal Status: Private
Date Became Current: 19960501
Date Ended Current: Not reported
Owner/Operator Address: 4744 CALIFORNIA AVE SW
Owner/Operator City,State,Zip: SEATTLE, WA 98116-4413
Owner/Operator Telephone: 206-937-6859
Owner/Operator Telephone Ext: Not reported
Owner/Operator Fax: Not reported
Owner/Operator Email: Not reported

Owner/Operator Indicator: Owner
Owner/Operator Name: Q CLEANERS
Legal Status: Private
Date Became Current: 19960501
Date Ended Current: Not reported
Owner/Operator Address: 4744 CALIFORNIA AVE SW
Owner/Operator City,State,Zip: SEATTLE, WA 98116
Owner/Operator Telephone: 425-643-9597
Owner/Operator Telephone Ext: Not reported
Owner/Operator Fax: Not reported
Owner/Operator Email: Not reported

Owner/Operator Indicator: Operator
Owner/Operator Name: Q CLEANERS INC
Legal Status: Private
Date Became Current: Not reported
Date Ended Current: Not reported
Owner/Operator Address: 4744 CALIFORNIA AVE SW
Owner/Operator City,State,Zip: SEATTLE, WA 98116
Owner/Operator Telephone: 000-000-0000
Owner/Operator Telephone Ext: Not reported

Map ID
Direction
Distance
Elevation

MAP FINDINGS

Site

Database(s)

EDR ID Number
EPA ID Number

Q CLEANERS INC (Continued)

1000974290

Owner/Operator Fax:	Not reported
Owner/Operator Email:	Not reported
Owner/Operator Indicator:	Operator
Owner/Operator Name:	PAK, KI TAI
Legal Status:	Private
Date Became Current:	Not reported
Date Ended Current:	Not reported
Owner/Operator Address:	8501 5TH NE
Owner/Operator City,State,Zip:	SEATTLE, WA 98115
Owner/Operator Telephone:	206-524-3100
Owner/Operator Telephone Ext:	Not reported
Owner/Operator Fax:	Not reported
Owner/Operator Email:	Not reported
Owner/Operator Indicator:	Owner
Owner/Operator Name:	PAK, KI TAZ
Legal Status:	Private
Date Became Current:	Not reported
Date Ended Current:	Not reported
Owner/Operator Address:	8501 5TH NE
Owner/Operator City,State,Zip:	SEATTLE, WA 98115
Owner/Operator Telephone:	206-524-3100
Owner/Operator Telephone Ext:	Not reported
Owner/Operator Fax:	Not reported
Owner/Operator Email:	Not reported
Owner/Operator Indicator:	Owner
Owner/Operator Name:	Q CLEANERS
Legal Status:	Private
Date Became Current:	19960501
Date Ended Current:	Not reported
Owner/Operator Address:	4744 CALIFORNIA AVE SW
Owner/Operator City,State,Zip:	SEATTLE, WA 98116
Owner/Operator Telephone:	206-937-6859
Owner/Operator Telephone Ext:	Not reported
Owner/Operator Fax:	Not reported
Owner/Operator Email:	Not reported
Owner/Operator Indicator:	Owner
Owner/Operator Name:	Q CLEANERS
Legal Status:	Private
Date Became Current:	19960501
Date Ended Current:	Not reported
Owner/Operator Address:	4744 CALIFORNIA AVE SW
Owner/Operator City,State,Zip:	SEATTLE, WA 98116
Owner/Operator Telephone:	206-937-6859
Owner/Operator Telephone Ext:	Not reported
Owner/Operator Fax:	Not reported
Owner/Operator Email:	Not reported
Owner/Operator Indicator:	Owner
Owner/Operator Name:	Q CLEANERS
Legal Status:	Private
Date Became Current:	19960501
Date Ended Current:	Not reported
Owner/Operator Address:	4744 CALIFORNIA AVE SW

Map ID
Direction
Distance
Elevation

MAP FINDINGS

Site

Database(s)

EDR ID Number
EPA ID Number

Q CLEANERS INC (Continued)

1000974290

Owner/Operator City,State,Zip:	SEATTLE, WA 98116
Owner/Operator Telephone:	206-937-6859
Owner/Operator Telephone Ext:	Not reported
Owner/Operator Fax:	Not reported
Owner/Operator Email:	Not reported
Owner/Operator Indicator:	Owner
Owner/Operator Name:	Q CLEANERS INC
Legal Status:	Private
Date Became Current:	Not reported
Date Ended Current:	Not reported
Owner/Operator Address:	4744 CALIFORNIA AVE SW
Owner/Operator City,State,Zip:	SEATTLE, WA 98116
Owner/Operator Telephone:	000-000-0000
Owner/Operator Telephone Ext:	Not reported
Owner/Operator Fax:	Not reported
Owner/Operator Email:	Not reported
Owner/Operator Indicator:	Owner
Owner/Operator Name:	PAK, KI TAZ
Legal Status:	Private
Date Became Current:	Not reported
Date Ended Current:	Not reported
Owner/Operator Address:	8501 5TH NE
Owner/Operator City,State,Zip:	SEATTLE, WA 98115
Owner/Operator Telephone:	206-524-3100
Owner/Operator Telephone Ext:	Not reported
Owner/Operator Fax:	Not reported
Owner/Operator Email:	Not reported
Owner/Operator Indicator:	Operator
Owner/Operator Name:	Q CLEANERS INC
Legal Status:	Private
Date Became Current:	Not reported
Date Ended Current:	Not reported
Owner/Operator Address:	4744 CALIFORNIA AVE SW
Owner/Operator City,State,Zip:	SEATTLE, WA 98116
Owner/Operator Telephone:	000-000-0000
Owner/Operator Telephone Ext:	Not reported
Owner/Operator Fax:	Not reported
Owner/Operator Email:	Not reported
Owner/Operator Indicator:	Owner
Owner/Operator Name:	PAK, KI TAZ
Legal Status:	Private
Date Became Current:	Not reported
Date Ended Current:	Not reported
Owner/Operator Address:	8501 5TH NE
Owner/Operator City,State,Zip:	SEATTLE, WA 98115
Owner/Operator Telephone:	206-524-3100
Owner/Operator Telephone Ext:	Not reported
Owner/Operator Fax:	Not reported
Owner/Operator Email:	Not reported
Owner/Operator Indicator:	Operator
Owner/Operator Name:	Q CLEANERS INC
Legal Status:	Private

Map ID
Direction
Distance
Elevation

MAP FINDINGS

Site

Database(s)

EDR ID Number
EPA ID Number

Q CLEANERS INC (Continued)

1000974290

Date Became Current: Not reported
Date Ended Current: Not reported
Owner/Operator Address: 4744 CALIFORNIA AVE SW
Owner/Operator City,State,Zip: SEATTLE, WA 98116
Owner/Operator Telephone: 000-000-0000
Owner/Operator Telephone Ext: Not reported
Owner/Operator Fax: Not reported
Owner/Operator Email: Not reported

Owner/Operator Indicator: Owner
Owner/Operator Name: PAK, KI TAZ
Legal Status: Private
Date Became Current: Not reported
Date Ended Current: Not reported
Owner/Operator Address: 8501 5TH NE
Owner/Operator City,State,Zip: SEATTLE, WA 98115
Owner/Operator Telephone: 206-524-3100
Owner/Operator Telephone Ext: Not reported
Owner/Operator Fax: Not reported
Owner/Operator Email: Not reported

Owner/Operator Indicator: Operator
Owner/Operator Name: PAK, KI TAI
Legal Status: Private
Date Became Current: Not reported
Date Ended Current: Not reported
Owner/Operator Address: 8501 5TH NE
Owner/Operator City,State,Zip: SEATTLE, WA 98115
Owner/Operator Telephone: 206-524-3100
Owner/Operator Telephone Ext: Not reported
Owner/Operator Fax: Not reported
Owner/Operator Email: Not reported

Owner/Operator Indicator: Owner
Owner/Operator Name: Q CLEANERS INC
Legal Status: Private
Date Became Current: Not reported
Date Ended Current: Not reported
Owner/Operator Address: 4744 CALIFORNIA AVE SW
Owner/Operator City,State,Zip: SEATTLE, WA 98116
Owner/Operator Telephone: 000-000-0000
Owner/Operator Telephone Ext: Not reported
Owner/Operator Fax: Not reported
Owner/Operator Email: Not reported

Owner/Operator Indicator: Owner
Owner/Operator Name: Q CLEANERS
Legal Status: Private
Date Became Current: 19960501
Date Ended Current: Not reported
Owner/Operator Address: 4744 CALIFORNIA AVE SW
Owner/Operator City,State,Zip: SEATTLE, WA 98116
Owner/Operator Telephone: 425-643-9597
Owner/Operator Telephone Ext: Not reported
Owner/Operator Fax: Not reported
Owner/Operator Email: Not reported

Map ID
Direction
Distance
Elevation

MAP FINDINGS

Site

Database(s)

EDR ID Number
EPA ID Number

Q CLEANERS INC (Continued)

1000974290

Owner/Operator Indicator: Operator
Owner/Operator Name: Q CLEANERS INC
Legal Status: Private
Date Became Current: Not reported
Date Ended Current: Not reported
Owner/Operator Address: 4744 CALIFORNIA AVE SW
Owner/Operator City,State,Zip: SEATTLE, WA 98116
Owner/Operator Telephone: 000-000-0000
Owner/Operator Telephone Ext: Not reported
Owner/Operator Fax: Not reported
Owner/Operator Email: Not reported

Owner/Operator Indicator: Owner
Owner/Operator Name: Q CLEANERS
Legal Status: Private
Date Became Current: 19960501
Date Ended Current: Not reported
Owner/Operator Address: 4744 CALIFORNIA AVE SW
Owner/Operator City,State,Zip: SEATTLE, WA 98116
Owner/Operator Telephone: 425-643-9597
Owner/Operator Telephone Ext: Not reported
Owner/Operator Fax: Not reported
Owner/Operator Email: Not reported

Owner/Operator Indicator: Owner
Owner/Operator Name: PAK, KI TAZ
Legal Status: Private
Date Became Current: Not reported
Date Ended Current: Not reported
Owner/Operator Address: 8501 5TH NE
Owner/Operator City,State,Zip: SEATTLE, WA 98115
Owner/Operator Telephone: 206-524-3100
Owner/Operator Telephone Ext: Not reported
Owner/Operator Fax: Not reported
Owner/Operator Email: Not reported

Historic Generators:

Receive Date: 20030328
Handler Name: Q CLEANERS INC
Federal Waste Generator Description: Not a generator, verified
State District Owner: WA
Large Quantity Handler of Universal Waste: No
Recognized Trader Importer: No
Recognized Trader Exporter: No
Spent Lead Acid Battery Importer: No
Spent Lead Acid Battery Exporter: No
Current Record: No
Non Storage Recycler Activity: Not reported
Electronic Manifest Broker: Not reported

Receive Date: 20050304
Handler Name: Q CLEANERS INC
Federal Waste Generator Description: Not a generator, verified
State District Owner: WA
Large Quantity Handler of Universal Waste: No
Recognized Trader Importer: No
Recognized Trader Exporter: No

Map ID
Direction
Distance
Elevation

MAP FINDINGS

Site

Database(s)

EDR ID Number
EPA ID Number

Q CLEANERS INC (Continued)

1000974290

Spent Lead Acid Battery Importer: No
Spent Lead Acid Battery Exporter: No
Current Record: No
Non Storage Recycler Activity: Not reported
Electronic Manifest Broker: Not reported

Receive Date: 20050305
Handler Name: Q CLEANERS INC
Federal Waste Generator Description: Not a generator, verified
State District Owner: WA
Large Quantity Handler of Universal Waste: No
Recognized Trader Importer: No
Recognized Trader Exporter: No
Spent Lead Acid Battery Importer: No
Spent Lead Acid Battery Exporter: No
Current Record: Yes
Non Storage Recycler Activity: Not reported
Electronic Manifest Broker: Not reported

Receive Date: 19941231
Handler Name: Q CLEANERS INC
Federal Waste Generator Description: Conditionally Exempt Small Quantity Generator
State District Owner: WA
Large Quantity Handler of Universal Waste: No
Recognized Trader Importer: No
Recognized Trader Exporter: No
Spent Lead Acid Battery Importer: No
Spent Lead Acid Battery Exporter: No
Current Record: No
Non Storage Recycler Activity: Not reported
Electronic Manifest Broker: Not reported

Receive Date: 19980607
Handler Name: Q CLEANERS INC
Federal Waste Generator Description: Conditionally Exempt Small Quantity Generator
State District Owner: WA
Large Quantity Handler of Universal Waste: No
Recognized Trader Importer: No
Recognized Trader Exporter: No
Spent Lead Acid Battery Importer: No
Spent Lead Acid Battery Exporter: No
Current Record: No
Non Storage Recycler Activity: Not reported
Electronic Manifest Broker: Not reported

Receive Date: 19980608
Handler Name: Q CLEANERS INC
Federal Waste Generator Description: Conditionally Exempt Small Quantity Generator
State District Owner: WA
Large Quantity Handler of Universal Waste: No
Recognized Trader Importer: No
Recognized Trader Exporter: No
Spent Lead Acid Battery Importer: No
Spent Lead Acid Battery Exporter: No
Current Record: No
Non Storage Recycler Activity: Not reported
Electronic Manifest Broker: Not reported

Map ID
Direction
Distance
Elevation

MAP FINDINGS

Site

Database(s)

EDR ID Number
EPA ID Number

Q CLEANERS INC (Continued)

1000974290

Receive Date: 19990909
Handler Name: Q CLEANERS INC
Federal Waste Generator Description: Conditionally Exempt Small Quantity Generator
State District Owner: WA
Large Quantity Handler of Universal Waste: No
Recognized Trader Importer: No
Recognized Trader Exporter: No
Spent Lead Acid Battery Importer: No
Spent Lead Acid Battery Exporter: No
Current Record: No
Non Storage Recycler Activity: Not reported
Electronic Manifest Broker: Not reported

Receive Date: 20000619
Handler Name: Q CLEANERS INC
Federal Waste Generator Description: Conditionally Exempt Small Quantity Generator
State District Owner: WA
Large Quantity Handler of Universal Waste: No
Recognized Trader Importer: No
Recognized Trader Exporter: No
Spent Lead Acid Battery Importer: No
Spent Lead Acid Battery Exporter: No
Current Record: No
Non Storage Recycler Activity: Not reported
Electronic Manifest Broker: Not reported

Receive Date: 20020610
Handler Name: Q CLEANERS INC
Federal Waste Generator Description: Conditionally Exempt Small Quantity Generator
State District Owner: WA
Large Quantity Handler of Universal Waste: No
Recognized Trader Importer: No
Recognized Trader Exporter: No
Spent Lead Acid Battery Importer: No
Spent Lead Acid Battery Exporter: No
Current Record: No
Non Storage Recycler Activity: Not reported
Electronic Manifest Broker: Not reported

Receive Date: 20030328
Handler Name: Q CLEANERS INC
Federal Waste Generator Description: Conditionally Exempt Small Quantity Generator
State District Owner: WA
Large Quantity Handler of Universal Waste: No
Recognized Trader Importer: No
Recognized Trader Exporter: No
Spent Lead Acid Battery Importer: No
Spent Lead Acid Battery Exporter: No
Current Record: No
Non Storage Recycler Activity: Not reported
Electronic Manifest Broker: Not reported

Receive Date: 20040209
Handler Name: Q CLEANERS INC
Federal Waste Generator Description: Conditionally Exempt Small Quantity Generator
State District Owner: WA
Large Quantity Handler of Universal Waste: No

Map ID
Direction
Distance
Elevation

MAP FINDINGS

Site

Database(s)

EDR ID Number
EPA ID Number

Q CLEANERS INC (Continued)

1000974290

Recognized Trader Importer: No
Recognized Trader Exporter: No
Spent Lead Acid Battery Importer: No
Spent Lead Acid Battery Exporter: No
Current Record: No
Non Storage Recycler Activity: Not reported
Electronic Manifest Broker: Not reported

Receive Date: 20050304
Handler Name: Q CLEANERS INC
Federal Waste Generator Description: Not a generator, verified
State District Owner: WA
Large Quantity Handler of Universal Waste: No
Recognized Trader Importer: No
Recognized Trader Exporter: No
Spent Lead Acid Battery Importer: No
Spent Lead Acid Battery Exporter: No
Current Record: No
Non Storage Recycler Activity: Not reported
Electronic Manifest Broker: Not reported

Receive Date: 20041231
Handler Name: Q CLEANERS INC
Federal Waste Generator Description: Not a generator, verified
State District Owner: WA
Large Quantity Handler of Universal Waste: No
Recognized Trader Importer: No
Recognized Trader Exporter: No
Spent Lead Acid Battery Importer: No
Spent Lead Acid Battery Exporter: No
Current Record: No
Non Storage Recycler Activity: Not reported
Electronic Manifest Broker: Not reported

List of NAICS Codes and Descriptions:

NAICS Code: 81231
NAICS Description: COIN-OPERATED LAUNDRIES AND DRYCLEANERS

Facility Has Received Notices of Violation:

Found Violation: No
Agency Which Determined Violation: Not reported
Violation Short Description: Not reported
Date Violation was Determined: Not reported
Actual Return to Compliance Date: Not reported
Return to Compliance Qualifier: Not reported
Violation Responsible Agency: Not reported
Scheduled Compliance Date: Not reported
Enforcement Identifier: Not reported
Date of Enforcement Action: Not reported
Enforcement Responsible Agency: Not reported
Enforcement Docket Number: Not reported
Enforcement Attorney: Not reported
Corrective Action Component: Not reported
Appeal Initiated Date: Not reported
Appeal Resolution Date: Not reported
Disposition Status Date: Not reported

Map ID
Direction
Distance
Elevation

MAP FINDINGS

Site

Database(s)

EDR ID Number
EPA ID Number

Q CLEANERS INC (Continued)

1000974290

Disposition Status:	Not reported
Disposition Status Description:	Not reported
Consent/Final Order Sequence Number:	Not reported
Consent/Final Order Respondent Name:	Not reported
Consent/Final Order Lead Agency:	Not reported
Enforcement Type:	Not reported
Enforcement Responsible Person:	Not reported
Enforcement Responsible Sub-Organization:	Not reported
SEP Sequence Number:	Not reported
SEP Expenditure Amount:	Not reported
SEP Scheduled Completion Date:	Not reported
SEP Actual Date:	Not reported
SEP Defaulted Date:	Not reported
SEP Type:	Not reported
SEP Type Description:	Not reported
Proposed Amount:	Not reported
Final Monetary Amount:	Not reported
Paid Amount:	Not reported
Final Count:	Not reported
Final Amount:	Not reported

Evaluation Action Summary:

Evaluation Date:	19970516
Evaluation Responsible Agency:	State
Found Violation:	No
Evaluation Type Description:	COMPLIANCE ASSISTANCE VISIT
Evaluation Responsible Person Identifier:	WASMS
Evaluation Responsible Sub-Organization:	NW
Actual Return to Compliance Date:	Not reported
Scheduled Compliance Date:	Not reported
Date of Request:	Not reported
Date Response Received:	Not reported
Request Agency:	Not reported
Former Citation:	Not reported

FINDS:

Registry ID: 110070734749

Click Here:

Environmental Interest/Information System:

HAZARDOUS WASTE BIENNIAL REPORTER

Registry ID: 110005307417

Click Here:

Environmental Interest/Information System:

Washington Facility / Site Identification System (WA-FSIS) provides a means to query and display data maintained by the Washington Department of Ecology. This system contains key information for each facility/site that is currently, or has been, of interest to the Air Quality, Dam Safety, Hazardous Waste, Toxics Cleanup, and Water Quality Programs.

RCRAInfo is a national information system that supports the Resource Conservation and Recovery Act (RCRA) program through the tracking of events and activities related to facilities that generate, transport,

Map ID
Direction
Distance
Elevation

MAP FINDINGS

Site

Database(s)

EDR ID Number
EPA ID Number

Q CLEANERS INC (Continued)

1000974290

and treat, store, or dispose of hazardous waste. RCRAInfo allows RCRA program staff to track the notification, permit, compliance, and corrective action activities required under RCRA.

[Click this hyperlink](#) while viewing on your computer to access additional FINDS: detail in the EDR Site Report.

ECHO:

Envid: 1000974290
Registry ID: 110005307417
DFR URL: <http://echo.epa.gov/detailed-facility-report?fid=110005307417>
Name: Q CLEANERS INC
Address: 4744 CALIFORNIA AVE SW
City,State,Zip: SEATTLE, WA 98116

INACTIVE DRYCLEANERS:

Name: Q CLEANERS INC
Address: 4744 CALIFORNIA AVE SW
City,State,Zip: SEATTLE, WA
EPA I: WA0000927095
FS Id: 37534899
Facility ID: 37534899
NAICS Code: 81231
Fed Waste Code Desc: Not reported
State Waste Code Desc: Not reported
TAX REG NBR: 602181224
BUSINESS TYPE: dry cleaners
MAIL NAME: Q Cleaners
MAIL LINE1: 4744 CALIFORNIA AVE SW
MAIL LINE2: Not reported
MAIL CITY: SEATTLE
MAIL STATE: WA
MAIL ZIP: 98116-4413
MAIL COUNTRY: UNITED STATES
LEGAL ORG NAME: Q Cleaners
LEGAL PERSON FIRST NAME: Cindy
LEGAL PERSON MIDDLE INIT: Not reported
LEGAL PERSON LAST NAME: Pak
LEGAL LINE1: 4744 CALIFORNIA AVE SW
LEGAL LINE2: Not reported
LEGAL CITY: SEATTLE
LEGAL STATE: WA
LEGAL ZIP: 98116-4413
LEGAL COUNTRY: UNITED STATES
LEGAL PHONE NBR: 206-937-6859
LEGAL EFFECTIVE DATE: 5/1/1996
LEGAL ORGANIZATION TYPE: Private
LAND ORG NAME: Not reported
LAND PERSON FIRST NAME: Ki Taz
LAND PERSON MIDDLE INIT: Not reported
LAND PERSON LAST NAME: Pak
LAND LINE1: 8501 5TH NE
LAND LINE2: Not reported
LAND CITY: SEATTLE
LAND STATE: WA
LAND ZIP: 98115
LAND COUNTRY: UNITED STATES

Map ID
Direction
Distance
Elevation

MAP FINDINGS

Site

Database(s)

EDR ID Number
EPA ID Number

Q CLEANERS INC (Continued)

1000974290

LAND PHONE NBR: 206524-3100
LAND ORGANIZATION TYPE: Private
OPERATOR ORG NAME: Not reported
OPERATOR PERSON FIRST NAME: Ki Tai
OPERATOR PERSON MIDDLE INIT: Not reported
OPERATOR PERSON LAST NAME: Pak
OPERATOR LINE1: 8501 5th NE
OPERATOR LINE2: Not reported
OPERATOR CITY: SEattle
OPERATOR STATE: WA
OPERATOR ZIP: 98115
OPERATOR COUNTRY: UNITED STATES
OPERATOR PHONE NBR: 206-524-3100
OPERATOR EFFECTIVE DATE: 5/1/1996
OPERATOR ORGANIZATION TYPE: Private
SITE CONTACT FIRST NAME: Cindy
SITE CONTACT MIDDLE INIT: Not reported
SITE CONTACT LAST NAME: Park
SITE CONTACT LINE1: 4744 California Ave SW
SITE CONTACT LINE2: Not reported
SITE CONTACT CITY: SEATTLE
SITE CONTACT STATE: WA
SITE CONTACT ZIP: 98116
SITE CONTACT COUNTRY: UNITED STATES
SITE CONTACT PHONE NBR: (206)937-6859
SITE CONTACT EMAIL: Not reported
FORM CONTACT FIRST NAME: Cindy
FORM CONTACT MIDDLE INIT: Not reported
FORM CONTACT LAST NAME: Park
FORM CONTACT LINE1: 4744 California Ave SW
FORM CONTACT LINE2: Not reported
FORM CONTACT CITY: SEATTLE
FORM CONTACT STATE: WA
FORM CONTACT ZIP: 98116
FORM CONTACT COUNTRY: UNITED STATES
FORM CONTACT PHONE NBR: (206)937-6859
FORM CONTACT EMAIL: Not reported
GEN STATUS CD: XQG
MONTHLY GENERATION: No
BATCH GENERATION: No
ONE TIME GENERATION: No
TRANSPORTS OWN WASTE: No
TRANSPORTS OTHERS WASTE: No
RECYCLER ONSITE: No
TRANSFER FACILITY: No
PBR: No
TBG: No
MIXED RADIOACTIVE: No
IMPORTER: No
TSDR FACILITY: No
IMMEDIATE RECYCLER: No
GEN DANG FUEL: No
GEN MARKET TO BURNER: No
GEN OTHER MARKETERS: No
UTILITY BOILER BURNER: No
INDUSTRY BOILER BURNER: No
FURNACE BURNER: No

Map ID
 Direction
 Distance
 Elevation

MAP FINDINGS

Site

Database(s)

EDR ID Number
 EPA ID Number

Q CLEANERS INC (Continued)

1000974290

SMELTER DEFERRAL:	No
SMALL QTY EXEMPTION:	No
OTHER EXEMPTION:	Not reported
UW BATTERY GEN:	No
UW THERMOSTATS GEN:	No
UW MERCURY GEN:	No
UW LAMPS GEN:	No
UW BATTERY ACCUM:	No
UW THERMOSTATS ACCUM:	No
UW MERCURY ACCUM:	No
UW LAMPS ACCUM:	No
UW DESTINATION FACILITY:	No
OFF SPEC UTILITY BOILER:	No
OFF SPEC INDUSTRY BOILER:	No
OFF SPEC FURNACE:	No
USED OIL TRANSPORTER:	No
USED OIL TRANSFER FACILITY:	No
USED OIL PROCESSOR:	No
USED OIL REREFINER:	No
USED OIL FUEL MARKETER DIR SHIPMENTS:	No
USED OIL FUEL MARKETER MEETS SPECS:	No
ECO Int Type Code:	Not reported
Status Code:	Not reported
Start Date:	Not reported
End Date:	Not reported
NAICS DS:	Not reported
Program Name:	Not reported
FS SIC Code:	Not reported
SIC DS:	Not reported
Latitude:	Not reported
Longitude:	Not reported
Comments:	Not reported

U124
WSW
1/4-1/2
0.287 mi.
1515 ft.

TOM YUM KOONG
4750 CALIFORNIA AVE SW
SEATTLE, WA 98116

ALLSITES S110626099
N/A

Site 3 of 3 in cluster U

Relative:
Higher
Actual:
319 ft.

ALLSITES:	
Name:	TOM YUM KOONG
Facility Id:	24219
Interaction:	94098
Interaction 1:	I
Interaction 2:	LSC
Ecology Program:	HAZWASTE
Program Data:	LSC
Facility Alt.:	Tom Yum Koong
Program ID:	Not reported
Date Interaction:	2010-03-09 00:00:00
Date Interaction 3:	Local Source Cntrl 7/09-3
Latitude:	47.559502391000002
Longitude:	-122.386415109

Map ID
Direction
Distance
Elevation

MAP FINDINGS

Site

Database(s)

EDR ID Number
EPA ID Number

V125
NE
1/4-1/2
0.288 mi.
1520 ft.

FAUNTLEROY PLAZA
4151 FAUNTLEROY WAY SW
SEATTLE, WA 98126

Site 1 of 2 in cluster V

VCP S124435996
N/A

Relative:
Lower
Actual:
241 ft.

VCP:
Name: FAUNTLEROY PLAZA
Address: 4151 FAUNTLEROY WAY SW
City,State,Zip: SEATTLE, WA 98126
edr_fstat: WA
edr_fzip: 98126
edr_fcnty: KING
edr_zip: Not reported
Facility ID: 7882576
VCP Status: NFA
Past VCP: Not reported
Current VCP: Not reported
NFA Type: SEATTLE, WA 98126
Date NFA: SEATTLE, WA 98126
Rank: SEATTLE, WA 98126
Cleanup Siteid: 1000
Contaminant Name: Petroleum Products-Unspecified
Soil: Remediated

V126
NE
1/4-1/2
0.288 mi.
1520 ft.

FAUNTLEROY PROFESSIONAL BLDG
4151 FAUNTLEROY WAY SW
SEATTLE, WA 98126

Site 2 of 2 in cluster V

ICR S104280693
ALLSITES N/A
CSCSL NFA
SPILLS

Relative:
Lower
Actual:
241 ft.

ICR:
Date Ecology Received Report: 09/02/99
Contaminants Found at Site: Petroleum products
Media Contaminated: Groundwater, Soil
ALLSITES:
Name: FAUNTLEROY PLAZA
Facility Id: 7882576
Interaction: 21629
Interaction 1: I
Interaction 2: VOLCLNST
Ecology Program: TOXICS
Program Data: ISIS
Facility Alt.: Fauntleroy Plaza
Program ID: NW0939
Date Interaction: 2002-07-25 00:00:00
Date Interaction 3: Voluntary Cleanup Sites
Latitude: 47.565010676
Longitude: -122.378193634
CSCSL NFA:
Name: FAUNTLEROY PLAZA
Address: 4151 FAUNTLEROY WAY SW
City,State,Zip: SEATTLE, WA 98126
Facility/Site Id: 7882576
CS Id: 1000
NFA Date: 08/20/2004

Map ID
Direction
Distance
Elevation

MAP FINDINGS

Site

Database(s)

EDR ID Number
EPA ID Number

FAUNTLEROY PROFESSIONAL BLDG (Continued)

S104280693

Alternate Site Names: Not reported
NFA Reason: Voluntary Cleanup Program Review
Site Status: NFA
Region: Northwest
Contaminant Name: Petroleum Products-Unspecified
Ground Water: Below Cleanup Levels
Surface Water: Not reported
Soil: Remediated
Sediment: Not reported
Air: Not reported
Bedrock: Not reported
Latitude: 47.565016286
Longitude: -122.37820852

SPILLS ERTS:

Facility Site ID: Not reported
Name: Not reported
Address: 4151 FAUNTLEROY WAY SW
City,State,Zip: SEATTLE, WA
Program Name: Toxics Cleanup
Incident ID: 506934
Incident Status: Historic
Incident Date: 08/17/1999
Initial Report Activity Name: Other
Initial Report Cause Category: Equipment failure
Initial Report Cause Name: Leaking underground storage tank
Initial Report Medium Name: Soil
Initial Report Medium Category: Ground
Initial Report Source Name: Underground storage tank (UST)
Initial Report Source Category: Tank
Initial Report Substance Name: Other
Initial Report Substance Category: Oil
Initial Report Substance Quantity: Not reported
Initial Report Substance Unit Of Measure: Not reported
Potentially Responsible Party First Name: Not reported
Potentially Responsible Party Last Name: Not reported
Potentially Responsible Party Organization: FAUNTLEROY PROFESSIONAL BUILDING
External Reference Number: Not reported
Latitude: Not reported
Longitude: Not reported

127
West
1/4-1/2
0.289 mi.
1525 ft.

EASY STREET RECORDS
4559 CALIFORNIA AVE SW
SEATTLE, WA 98116

ALLSITES S111413690
N/A

Relative:
Higher
Actual:
315 ft.

ALLSITES:
Name: EASY STREET RECORDS
Facility Id: 12195

Interaction: 99325
Interaction 1: I
Interaction 2: LSC
Ecology Program: HAZWASTE
Program Data: LSC
Facility Alt.: EASY STREET RECORDS

Map ID
Direction
Distance
Elevation

MAP FINDINGS

Site

Database(s)

EDR ID Number
EPA ID Number

EASY STREET RECORDS (Continued)

S111413690

Program ID: Not reported
Date Interaction: 2011-08-12 00:00:00
Date Interaction 3: Local Source Cntrl 7/09-3
Latitude: 47.562371998000003
Longitude: -122.386817978

**128
WNW
1/4-1/2
0.307 mi.
1622 ft.**

**BES RESTAURANT
4509 CALIFORNIA AVE SW
SEATTLE, WA 98116**

**ALLSITES S110625845
N/A**

**Relative:
Higher
Actual:
327 ft.**

ALLSITES:
Name: BES RESTAURANT
Facility Id: 19219

Interaction: 94101
Interaction 1: I
Interaction 2: LSC
Ecology Program: HAZWASTE
Program Data: LSC
Facility Alt.: Bes Restaurant
Program ID: Not reported
Date Interaction: 2010-03-09 00:00:00
Date Interaction 3: Local Source Cntrl 7/09-3
Latitude: 47.562617391000003
Longitude: -122.387160107

**W129
SW
1/4-1/2
0.324 mi.
1709 ft.**

**THAN BROTHERS
4822 CALIFORNIA AVE SW
SEATTLE, WA 98116**

**ALLSITES S110626010
N/A**

Site 1 of 4 in cluster W

**Relative:
Higher
Actual:
319 ft.**

ALLSITES:
Name: THAN BROTHERS
Facility Id: 22430

Interaction: 94099
Interaction 1: I
Interaction 2: LSC
Ecology Program: HAZWASTE
Program Data: LSC
Facility Alt.: Than Brothers
Program ID: Not reported
Date Interaction: 2010-03-09 00:00:00
Date Interaction 3: Local Source Cntrl 7/09-3
Latitude: 47.558619391000001
Longitude: -122.38644010900001

Map ID
Direction
Distance
Elevation

MAP FINDINGS

Site

Database(s)

EDR ID Number
EPA ID Number

W130
SW
1/4-1/2
0.325 mi.
1718 ft.

COURTESY TIRE OF W SEATTLE
4820 CALIFORNIA AVE SW
SEATTLE, WA 98116

Site 2 of 4 in cluster W

CSCSL **U001128220**
LUST **N/A**
UST
ICR
ALLSITES

Relative:
Higher

CSCSL:

Actual:
317 ft.

Name: COURTESY TIRE
Address: 4820 CALIFORNIA AVE SW
City,State,Zip: SEATTLE, WA 98116
Facility ID: 62412581
Region: Northwest
Lat/Long: 47.55881 / -122.38676
Clean Up Siteid: 9927
Site Status: Cleanup Started
Contaminant Name: Petroleum-Other
Alternate Site Names: COURTESY TIRE OF W SEATTLE
Site Rank: Not reported
Has Institutional Control: Not reported
Past VCP: Not reported
Current VCP: Not reported
Ground Water: Not reported
Surface Water: Not reported
Soil: Confirmed Above Cleanup Levels
Sediment: Not reported
Air: Not reported
Bedrock: Not reported
Responsible Unit: Northwest

LUST:

Name: COURTESY TIRE
Address: 4820 CALIFORNIA AVE SW
City,State,Zip: SEATTLE, WA 98116
Facility ID: 62412581
Lust Status Type: LUST - Cleanup Started
Cleanup Site ID: 9927
Cleanup Unit Type: Upland
Process Type: Independent Action
Cleanup Unit Name: COURTESY TIRE OF W SEATTLE
Response Section: Northwest
Release Date: 06/16/1994
Lust Date: 06/01/1995
Region: Northwest
Lust ID: 3453
UST ID: 101125
Contaminant Name: Petroleum-Other
Ground Water: Not reported
Surface Water: Not reported
Soil: Confirmed Above Cleanup Levels
Sediment: Not reported
Air: Not reported
Bedrock: Not reported
Lat/Long: 47.558810 / -122.38676

UST:

Name: COURTESY TIRE OF W SEATTLE
Address: 4820 CALIFORNIA AVE SW
City: SEATTLE

Map ID
Direction
Distance
Elevation

MAP FINDINGS

Site

Database(s)

EDR ID Number
EPA ID Number

COURTESY TIRE OF W SEATTLE (Continued)

U001128220

Zip: 98116
Facility ID: 62412581
Site Id: 101125
Decimal Latitude: 47.55881
Decimal Longitude: -122.38676

Tank Name: 1
Tag Number: Not reported
Tank Status: Removed
Tank Status Date: 8/6/1996
Tank Install Date: 8/1/1987
Tank Closure Date: Not reported
Capacity Range: 111 TO 1,100 Gallons
Tank Permit Expiration Date: Not reported
Tank Upgrade Date: Not reported
Tank Spill Prevention: Spill Bucket/Spill Box
Tank Overfill Prevention: 25 Gallons or less
Tank Material: Steel
Tank Construction: Single Wall Tank
Tank Tightness Test: Not reported
Tank Corrosion Protection: Impressed Current
Tank Manifold: Not reported
Tank Release Detection: Not reported
Tank SFC Type: Not reported
Pipe Material: Steel
Pipe Construction: Single Wall Pipe
Pipe Primary Release Detection: Not reported
Pipe Second Release Detection: Not reported
Pipe Corrosion Protection: None
Pipe Pumping System: Product Removed by Reclaimer
Responsible Unit: Northwest
Dispenser/Pump SFC Type: Not reported
Region: Northwest
Is Active: False
Actual Capacity: 280
Pipe Install Date: Not reported
Turbine Sump Construction: Not reported
Compartment Number: 1
Stored Substance: Used Oil/Waste Oil
Used Substance: Recycled (Used Oil)
Compartment Capacity: 280

ICR:

Date Ecology Received Report: 08/08/94
Contaminants Found at Site: Petroleum products
Media Contaminated: Soil
Waste Management: Tank
Region: North Western
Type of Report Ecology Received: Final cleanup report
Site Register Issue: 98-27
County Code: 17
Contact: Not reported
Report Title: Not reported

Date Ecology Received Report: 07/21/94
Contaminants Found at Site: Petroleum products
Media Contaminated: Soil

Map ID
Direction
Distance
Elevation

MAP FINDINGS

Site

Database(s)

EDR ID Number
EPA ID Number

COURTESY TIRE OF W SEATTLE (Continued)

U001128220

Waste Management: Tank
Region: North Western
Type of Report Ecology Received: Interim cleanup report
Site Register Issue: 98-27
County Code: 17
Contact: Not reported
Report Title: Not reported

ALLSITES:

Name: COURTESY TIRE OF W SEATTLE
Facility Id: 62412581

Interaction: 55113
Interaction 1: A
Interaction 2: UST
Ecology Program: TOXICS
Program Data: UST
Facility Alt.: Not reported
Program ID: 101125
Date Interaction: 1987-08-01 00:00:00
Date Interaction 3: Underground Storage Tank
Latitude: 47.558804391000002
Longitude: -122.386745108

Interaction: 55114
Interaction 1: I
Interaction 2: LUST
Ecology Program: TOXICS
Program Data: ISIS
Facility Alt.: Not reported
Program ID: 101125
Date Interaction: 1994-06-16 00:00:00
Date Interaction 3: LUST Facility
Latitude: 47.558804391000002
Longitude: -122.386745108

**W131
WSW
1/4-1/2
0.326 mi.
1721 ft.**

**WA BEAUTY SCHOOL
4811 CALIFORNIA AVE SW
SEATTLE, WA 98116
Site 3 of 4 in cluster W**

**ALLSITES S110625500
N/A**

**Relative:
Higher
Actual:
313 ft.**

ALLSITES:

Name: WA BEAUTY SCHOOL
Facility Id: 12122

Interaction: 93725
Interaction 1: I
Interaction 2: LSC
Ecology Program: HAZWASTE
Program Data: LSC
Facility Alt.: WA Beauty School
Program ID: Not reported
Date Interaction: 2010-02-16 00:00:00
Date Interaction 3: Local Source Cntrl 7/09-3

Map ID
 Direction
 Distance
 Elevation

MAP FINDINGS

EDR ID Number
 EPA ID Number

WA BEAUTY SCHOOL (Continued)

S110625500

Latitude: 47.558764390999997
 Longitude: -122.386945109

X132
WNW
1/4-1/2
0.330 mi.
1741 ft.

US WEST BUSINESS RESOURCES
4427 CALIFORNIA AVE. SW
SEATTLE, WA 98116
Site 1 of 2 in cluster X

ICR S104485272
N/A

Relative:
Higher
Actual:
345 ft.

ICR:
 Date Ecology Received Report: 01/17/97
 Contaminants Found at Site: Petroleum products
 Media Contaminated: Soil
 Waste Management: Tank
 Region: North Western
 Type of Report Ecology Received: Final cleanup report
 Site Register Issue: 98-11
 County Code: 17
 Contact: Not reported
 Report Title: Not reported

X133
WNW
1/4-1/2
0.330 mi.
1741 ft.

QWEST CORPORATION W00297
4427 CALIFORNIA AVENUE SOUTHWEST
SEATTLE, WA 98116
Site 2 of 2 in cluster X

LUST 1000179490
UST WAT540012713
ALLSITES
CSCSL NFA
RCRA NonGen / NLR
FINDS
ECHO
Financial Assurance

Relative:
Higher
Actual:
345 ft.

LUST:
 Name: QWEST CORPORATION W00297
 Address: 4427 CALIFORNIA AVE SW
 City,State,Zip: SEATTLE, WA 98116
 Facility ID: 17955943
 Lust Status Type: LUST - NFA
 Cleanup Site ID: 5630
 Cleanup Unit Type: Not reported
 Process Type: Not reported
 Cleanup Unit Name: CENTURYLINK QC,QWEST CORP CALIFORNIA AVE,US West Communications 5,US WEST COMMUNICATIONS W CENTRAL WOO297,US WEST COMMUNICATIONS W00297,USWCOM SEATTLE WEST CO,WEST CO 070297
 Response Section: Northwest
 Release Date: 09/28/1992
 Lust Date: 12/17/1996
 Region: Northwest
 Lust ID: 2322
 UST ID: 9998
 Contaminant Name: Petroleum-Other
 Ground Water: Not reported
 Surface Water: Not reported
 Soil: Confirmed Above Cleanup Levels
 Sediment: Not reported
 Air: Not reported
 Bedrock: Not reported

Map ID
Direction
Distance
Elevation

MAP FINDINGS

Site

Database(s)

EDR ID Number
EPA ID Number

QWEST CORPORATION W00297 (Continued)

1000179490

Lat/Long: 47.564190 / -122.38672

UST:

Name: CENTURYLINK QC
Address: 4427 CALIFORNIA AVE SW
City: SEATTLE
Zip: 98116
Facility ID: 17955943
Site Id: 9998
Decimal Latitude: 47.56419
Decimal Longitude: -122.38672

Tank Name: Not reported
Tag Number: A8558
Tank Status: Operational
Tank Status Date: 8/6/1996
Tank Install Date: 7/31/1992
Tank Closure Date: Not reported
Capacity Range: 1,101 to 2,000 Gallons
Tank Permit Expiration Date: 1/31/2023
Tank Upgrade Date: 1/22/1998
Tank Spill Prevention: Spill Bucket/Spill Box
Tank Overfill Prevention: Automatic Shutoff (fill pipe)
Tank Material: Steel Clad with Corrosion Resistant Composite
Tank Construction: Double Wall Tank
Tank Tightness Test: Not reported
Tank Corrosion Protection: Corrosion Resistant
Tank Manifold: Not reported
Tank Release Detection: Interstitial Monitoring
Tank SFC Type: Sump
Pipe Material: Steel
Pipe Construction: Other
Pipe Primary Release Detection: Interstitial Monitoring (or Sump Sensor)
Pipe Second Release Detection: Safe Suction (No Leak Detection)
Pipe Corrosion Protection: Corrosion Resistant
Pipe Pumping System: Safe Suction
Responsible Unit: Northwest
Dispencer/Pump SFC Type: Not reported
Region: Northwest
Is Active: True
Actual Capacity: 1500
Pipe Install Date: Not reported
Turbine Sump Construction: Not reported
Compartment Number: 1
Stored Substance: Diesel
Used Substance: Emergency Power Generation
Compartment Capacity: 1500

Name: CENTURYLINK QC
Address: 4427 CALIFORNIA AVE SW
City: SEATTLE
Zip: 98116

Tank Name: Not reported
Tag Number: A8558
Tank Status: Closed in Place
Tank Status Date: 8/6/1996

Map ID
Direction
Distance
Elevation

MAP FINDINGS

Site

Database(s)

EDR ID Number
EPA ID Number

QWEST CORPORATION W00297 (Continued)

1000179490

Tank Install Date: 1/1/1942
Tank Closure Date: Not reported
Capacity Range: 111 TO 1,100 Gallons
Tank Permit Expiration Date: Not reported
Tank Upgrade Date: Not reported
Tank Spill Prevention: None
Tank Overfill Prevention: None
Tank Material: Not reported
Tank Construction: Single Wall Tank
Tank Tightness Test: Not reported
Tank Corrosion Protection: None
Tank Manifold: Not reported
Tank Release Detection: Not reported
Tank SFC Type: Not reported
Pipe Material: Not reported
Pipe Construction: Single Wall Pipe
Pipe Primary Release Detection: Not reported
Pipe Second Release Detection: Not reported
Pipe Corrosion Protection: None
Pipe Pumping System: Non-Safe Suction
Responsible Unit: Northwest
Dispenser/Pump SFC Type: Not reported
Region: Northwest
Is Active: True
Actual Capacity: Not reported
Pipe Install Date: Not reported
Turbine Sump Construction: Not reported
Compart Number: 1
Stored Substance: Kerosene
Used Substance: Not reported
Compart Capacity: Not reported

Name: CENTURYLINK QC
Address: 4427 CALIFORNIA AVE SW
City: SEATTLE
Zip: 98116

Tank Name: Not reported
Tag Number: A8558
Tank Status: Closed in Place
Tank Status Date: 8/6/1996
Tank Install Date: 12/31/1964
Tank Closure Date: Not reported
Capacity Range: Not reported
Tank Permit Expiration Date: Not reported
Tank Upgrade Date: Not reported
Tank Spill Prevention: Not reported
Tank Overfill Prevention: Not reported
Tank Material: Not reported
Tank Construction: Not reported
Tank Tightness Test: Not reported
Tank Corrosion Protection: Not reported
Tank Manifold: Not reported
Tank Release Detection: Not reported
Tank SFC Type: Not reported
Pipe Material: Not reported
Pipe Construction: Not reported

Map ID
Direction
Distance
Elevation

MAP FINDINGS

Site

Database(s)

EDR ID Number
EPA ID Number

QWEST CORPORATION W00297 (Continued)

1000179490

Pipe Primary Release Detection: Not reported
Pipe Second Release Detection: Not reported
Pipe Corrosion Protection: Not reported
Pipe Pumping System: Not reported
Responsible Unit: Northwest
Dispencer/Pump SFC Type: Not reported
Region: Northwest
Is Active: True
Actual Capacity: Not reported
Pipe Install Date: Not reported
Turbine Sump Construction: Not reported
Compart Number: 1
Stored Substance: Not reported
Used Substance: Not reported
Compart Capacity: Not reported

ALLSITES:

Name: QWEST CORPORATION W00297
Facility Id: 17955943

Interaction: 30317
Interaction 1: I
Interaction 2: IRAP
Ecology Program: TOXICS
Program Data: ISIS
Facility Alt.: Qwest Corporation W00297
Program ID: Not reported
Date Interaction: 1996-11-04 00:00:00
Date Interaction 3: Independent Remedial Actn
Latitude: 47.564184390000001
Longitude: -122.386705108

Interaction: 30314
Interaction 1: I
Interaction 2: HWG
Ecology Program: HAZWASTE
Program Data: TURBOWASTE
Facility Alt.: Not reported
Program ID: WAT540012713
Date Interaction: 1981-03-23 00:00:00
Date Interaction 3: Hazardous Waste Generator
Latitude: 47.564184390000001
Longitude: -122.386705108

Interaction: 30318
Interaction 1: I
Interaction 2: HWG
Ecology Program: HAZWASTE
Program Data: TURBOWASTE
Facility Alt.: Not reported
Program ID: WAT540012713
Date Interaction: 2003-01-01 00:00:00
Date Interaction 3: Hazardous Waste Generator
Latitude: 47.564184390000001
Longitude: -122.386705108

Map ID
Direction
Distance
Elevation

MAP FINDINGS

Site

Database(s)

EDR ID Number
EPA ID Number

QWEST CORPORATION W00297 (Continued)

1000179490

Interaction: 30316
Interaction 1: A
Interaction 2: TIER2
Ecology Program: HAZWASTE
Program Data: EPCRA
Facility Alt.: Not reported
Program ID: WAT540012713
Date Interaction: 1993-01-01 00:00:00
Date Interaction 3: Emergency/Haz Chem Rpt TI
Latitude: 47.564184390000001
Longitude: -122.386705108

Interaction: 30313
Interaction 1: A
Interaction 2: UST
Ecology Program: TOXICS
Program Data: UST
Facility Alt.: CENTURYLINK QC
Program ID: 9998
Date Interaction: 1942-01-01 00:00:00
Date Interaction 3: Underground Storage Tank
Latitude: 47.564184390000001
Longitude: -122.386705108

Interaction: 30315
Interaction 1: I
Interaction 2: LUST
Ecology Program: TOXICS
Program Data: ISIS
Facility Alt.: Not reported
Program ID: 9998
Date Interaction: 1992-09-28 00:00:00
Date Interaction 3: LUST Facility
Latitude: 47.564184390000001
Longitude: -122.386705108

CSCSL NFA:

Name: QWEST CORPORATION W00297
Address: 4427 CALIFORNIA AVE SW
City,State,Zip: SEATTLE, WA 98116
Facility/Site Id: 17955943
CS Id: 5630
NFA Date: 01/15/1997
Alternate Site Names: CENTURYLINK QC,QWEST CORP CALIFORNIA AVE,US West Communications 5,US WEST COMMUNICATIONS W CENTRAL WOO297,US WEST COMMUNICATIONS W00297,USWCOM SEATTLE WEST CO,WEST CO 070297
NFA Reason: Independent Remedial Action Program Review
Site Status: NFA
Region: Northwest
Contaminant Name: Petroleum-Other
Ground Water: Not reported
Surface Water: Not reported
Soil: Confirmed Above Cleanup Levels
Sediment: Not reported

Map ID
 Direction
 Distance
 Elevation

MAP FINDINGS

Site

Database(s)

EDR ID Number
 EPA ID Number

QWEST CORPORATION W00297 (Continued)

1000179490

Air: Not reported
 Bedrock: Not reported
 Latitude: 47.56419
 Longitude: -122.38672

RCRA NonGen / NLR:

Date Form Received by Agency: 20050125
 Handler Name: QWEST CORPORATION W00297
 Handler Address: 4427 CALIFORNIA AVE SW
 Handler City,State,Zip: SEATTLE, WA 98116
 EPA ID: WAT540012713
 Contact Name: P MAE VICHITKULWONGSA
 Contact Address: 1600 SEVENTH AVE
 Contact City,State,Zip: SEATTLE, WA 98191
 Contact Telephone: 206-346-7532
 Contact Fax: Not reported
 Contact Email: PVICHIT@QWEST.COM
 Contact Title: SAFETY & ENVIRONMENTAL MANAGER
 EPA Region: 10
 Land Type: Private
 Federal Waste Generator Description: Not a generator, verified
 Non-Notifier: Not reported
 Biennial Report Cycle: Not reported
 Accessibility: Not reported
 Active Site Indicator: Not reported
 State District Owner: WA
 State District: NWRO
 Mailing Address: 1600 SEVENTH AVE
 Mailing City,State,Zip: SEATTLE, WA 98191
 Owner Name: QWEST CORPORATION
 Owner Type: Private
 Operator Name: QWEST CORPORATION
 Operator Type: Private
 Short-Term Generator Activity: No
 Importer Activity: No
 Mixed Waste Generator: No
 Transporter Activity: No
 Transfer Facility Activity: No
 Recycler Activity with Storage: No
 Small Quantity On-Site Burner Exemption: No
 Smelting Melting and Refining Furnace Exemption: No
 Underground Injection Control: No
 Off-Site Waste Receipt: No
 Universal Waste Indicator: No
 Universal Waste Destination Facility: No
 Federal Universal Waste: No
 Active Site Fed-Reg Treatment Storage and Disposal Facility: Not reported
 Active Site Converter Treatment storage and Disposal Facility: Not reported
 Active Site State-Reg Treatment Storage and Disposal Facility: Not reported
 Active Site State-Reg Handler: ---
 Federal Facility Indicator: Not reported
 Hazardous Secondary Material Indicator: NN
 Sub-Part K Indicator: Not reported
 Commercial TSD Indicator: No
 Treatment Storage and Disposal Type: Not reported
 2018 GPRA Permit Baseline: Not on the Baseline
 2018 GPRA Renewals Baseline: Not on the Baseline

Map ID
Direction
Distance
Elevation

MAP FINDINGS

Site

Database(s)

EDR ID Number
EPA ID Number

QWEST CORPORATION W00297 (Continued)

1000179490

Permit Renewals Workload Universe:	Not reported
Permit Workload Universe:	Not reported
Permit Progress Universe:	Not reported
Post-Closure Workload Universe:	Not reported
Closure Workload Universe:	Not reported
202 GPRA Corrective Action Baseline:	No
Corrective Action Workload Universe:	No
Subject to Corrective Action Universe:	No
Non-TSDFs Where RCRA CA has Been Imposed Universe:	No
TSDFs Potentially Subject to CA Under 3004 (u)/(v) Universe:	No
TSDFs Only Subject to CA under Discretionary Auth Universe:	No
Corrective Action Priority Ranking:	No NCAPS ranking
Environmental Control Indicator:	No
Institutional Control Indicator:	No
Human Exposure Controls Indicator:	N/A
Groundwater Controls Indicator:	N/A
Operating TSDF Universe:	Not reported
Full Enforcement Universe:	Not reported
Significant Non-Complier Universe:	No
Unaddressed Significant Non-Complier Universe:	No
Addressed Significant Non-Complier Universe:	No
Significant Non-Complier With a Compliance Schedule Universe:	No
Financial Assurance Required:	Not reported
Handler Date of Last Change:	20180510
Recognized Trader-Importer:	No
Recognized Trader-Exporter:	No
Importer of Spent Lead Acid Batteries:	No
Exporter of Spent Lead Acid Batteries:	No
Recycler Activity Without Storage:	No
Manifest Broker:	No
Sub-Part P Indicator:	No

Biennial: List of Years

Year: 2003

[Click Here for Biennial Reporting System Data:](#)

Hazardous Waste Summary:

Waste Code: D001
Waste Description: IGNITABLE WASTE

Waste Code: D008
Waste Description: LEAD

Handler - Owner Operator:

Owner/Operator Indicator:	Owner
Owner/Operator Name:	QWEST CORP
Legal Status:	Private
Date Became Current:	19960503
Date Ended Current:	Not reported
Owner/Operator Address:	4427 CALIFORNIA AVE SW
Owner/Operator City,State,Zip:	SEATTLE, WA 98116
Owner/Operator Telephone:	000-000-0000
Owner/Operator Telephone Ext:	Not reported
Owner/Operator Fax:	Not reported
Owner/Operator Email:	Not reported

Map ID
Direction
Distance
Elevation

MAP FINDINGS

Site

Database(s)

EDR ID Number
EPA ID Number

QWEST CORPORATION W00297 (Continued)

1000179490

Owner/Operator Indicator:	Operator
Owner/Operator Name:	QWEST CORPORATION
Legal Status:	Private
Date Became Current:	Not reported
Date Ended Current:	Not reported
Owner/Operator Address:	1801 CALIFORNIA ST
Owner/Operator City,State,Zip:	DENVER, CO 80202
Owner/Operator Telephone:	303-992-7090
Owner/Operator Telephone Ext:	Not reported
Owner/Operator Fax:	Not reported
Owner/Operator Email:	Not reported
Owner/Operator Indicator:	Operator
Owner/Operator Name:	QWEST CORP
Legal Status:	Private
Date Became Current:	Not reported
Date Ended Current:	Not reported
Owner/Operator Address:	1801 CALIFORNIA ST
Owner/Operator City,State,Zip:	DENVER, CO 80202
Owner/Operator Telephone:	303-672-2938
Owner/Operator Telephone Ext:	Not reported
Owner/Operator Fax:	Not reported
Owner/Operator Email:	Not reported
Owner/Operator Indicator:	Owner
Owner/Operator Name:	USWCOM SEATTLE WEST CO
Legal Status:	Private
Date Became Current:	Not reported
Date Ended Current:	Not reported
Owner/Operator Address:	4427 CALIFORNIA AVE SW
Owner/Operator City,State,Zip:	SEATTLE, WA 98116
Owner/Operator Telephone:	000-000-0000
Owner/Operator Telephone Ext:	Not reported
Owner/Operator Fax:	Not reported
Owner/Operator Email:	Not reported
Owner/Operator Indicator:	Owner
Owner/Operator Name:	QWEST CORPORATION
Legal Status:	Private
Date Became Current:	Not reported
Date Ended Current:	Not reported
Owner/Operator Address:	1801 CALIFORNIA ST
Owner/Operator City,State,Zip:	DENVER, CO 80202
Owner/Operator Telephone:	303-992-7090
Owner/Operator Telephone Ext:	Not reported
Owner/Operator Fax:	Not reported
Owner/Operator Email:	Not reported
Owner/Operator Indicator:	Owner
Owner/Operator Name:	QWEST CORPORATI Q
Legal Status:	Private
Date Became Current:	19000101
Date Ended Current:	Not reported
Owner/Operator Address:	1801 CALIFORNIA ST
Owner/Operator City,State,Zip:	DENVER, CO 80202
Owner/Operator Telephone:	303-992-7090
Owner/Operator Telephone Ext:	Not reported

Map ID
Direction
Distance
Elevation

MAP FINDINGS

Site

Database(s)

EDR ID Number
EPA ID Number

QWEST CORPORATION W00297 (Continued)

1000179490

Owner/Operator Fax:	Not reported
Owner/Operator Email:	Not reported
Owner/Operator Indicator:	Owner
Owner/Operator Name:	QWEST CORP
Legal Status:	Private
Date Became Current:	Not reported
Date Ended Current:	Not reported
Owner/Operator Address:	1801 CALIFORNIA ST
Owner/Operator City,State,Zip:	DENVER, CO 80202
Owner/Operator Telephone:	303-672-2938
Owner/Operator Telephone Ext:	Not reported
Owner/Operator Fax:	Not reported
Owner/Operator Email:	Not reported
Owner/Operator Indicator:	Operator
Owner/Operator Name:	QWEST CORPORATION
Legal Status:	Private
Date Became Current:	Not reported
Date Ended Current:	Not reported
Owner/Operator Address:	1801 CALIFORNIA ST
Owner/Operator City,State,Zip:	DENVER, CO 80202
Owner/Operator Telephone:	303-672-2938
Owner/Operator Telephone Ext:	Not reported
Owner/Operator Fax:	Not reported
Owner/Operator Email:	Not reported
Owner/Operator Indicator:	Owner
Owner/Operator Name:	QWEST CORPORATION
Legal Status:	Private
Date Became Current:	Not reported
Date Ended Current:	Not reported
Owner/Operator Address:	1801 CALIFORNIA ST
Owner/Operator City,State,Zip:	DENVER, CO 80202
Owner/Operator Telephone:	303-992-7090
Owner/Operator Telephone Ext:	Not reported
Owner/Operator Fax:	Not reported
Owner/Operator Email:	Not reported
Owner/Operator Indicator:	Operator
Owner/Operator Name:	QWEST CORPORATION
Legal Status:	Private
Date Became Current:	19000101
Date Ended Current:	Not reported
Owner/Operator Address:	1801 CALIFORNIA ST
Owner/Operator City,State,Zip:	DENVER, CO 80202
Owner/Operator Telephone:	Not reported
Owner/Operator Telephone Ext:	Not reported
Owner/Operator Fax:	Not reported
Owner/Operator Email:	Not reported
Owner/Operator Indicator:	Operator
Owner/Operator Name:	QWEST CORPORATION
Legal Status:	Private
Date Became Current:	Not reported
Date Ended Current:	Not reported
Owner/Operator Address:	1801 CALIFORNIA ST

Map ID
Direction
Distance
Elevation

MAP FINDINGS

Site

Database(s)

EDR ID Number
EPA ID Number

QWEST CORPORATION W00297 (Continued)

1000179490

Owner/Operator City,State,Zip: DENVER, CO 80202
Owner/Operator Telephone: 303-992-7090
Owner/Operator Telephone Ext: Not reported
Owner/Operator Fax: Not reported
Owner/Operator Email: Not reported

Owner/Operator Indicator: Owner
Owner/Operator Name: QWEST CORPORATION
Legal Status: Private
Date Became Current: 19000101
Date Ended Current: Not reported
Owner/Operator Address: 1801 CALIFORNIA ST
Owner/Operator City,State,Zip: DENVER, CO 80202
Owner/Operator Telephone: Not reported
Owner/Operator Telephone Ext: Not reported
Owner/Operator Fax: Not reported
Owner/Operator Email: Not reported

Owner/Operator Indicator: Owner
Owner/Operator Name: QWEST CORPORATION
Legal Status: Private
Date Became Current: Not reported
Date Ended Current: Not reported
Owner/Operator Address: 1801 CALIFORNIA ST
Owner/Operator City,State,Zip: DENVER, CO 80202
Owner/Operator Telephone: 303-992-7090
Owner/Operator Telephone Ext: Not reported
Owner/Operator Fax: Not reported
Owner/Operator Email: Not reported

Owner/Operator Indicator: Owner
Owner/Operator Name: QWEST CORPORATION
Legal Status: Private
Date Became Current: Not reported
Date Ended Current: Not reported
Owner/Operator Address: 1801 CALIFORNIA ST
Owner/Operator City,State,Zip: DENVER, CO 80202
Owner/Operator Telephone: 303-992-7090
Owner/Operator Telephone Ext: Not reported
Owner/Operator Fax: Not reported
Owner/Operator Email: Not reported

Owner/Operator Indicator: Operator
Owner/Operator Name: USWCOM SEATTLE WEST CO
Legal Status: Private
Date Became Current: Not reported
Date Ended Current: Not reported
Owner/Operator Address: 4427 CALIFORNIA AVE SW
Owner/Operator City,State,Zip: SEATTLE, WA 98116
Owner/Operator Telephone: 000-000-0000
Owner/Operator Telephone Ext: Not reported
Owner/Operator Fax: Not reported
Owner/Operator Email: Not reported

Owner/Operator Indicator: Owner
Owner/Operator Name: QWEST CORPORATION
Legal Status: Private

Map ID
Direction
Distance
Elevation

MAP FINDINGS

Site

Database(s)

EDR ID Number
EPA ID Number

QWEST CORPORATION W00297 (Continued)

1000179490

Date Became Current:	Not reported
Date Ended Current:	Not reported
Owner/Operator Address:	1801 CALIFORNIA ST
Owner/Operator City,State,Zip:	DENVER, CO 80202
Owner/Operator Telephone:	303-672-2938
Owner/Operator Telephone Ext:	Not reported
Owner/Operator Fax:	Not reported
Owner/Operator Email:	Not reported
Owner/Operator Indicator:	Operator
Owner/Operator Name:	QWEST CORPORATI Q
Legal Status:	Private
Date Became Current:	19000101
Date Ended Current:	Not reported
Owner/Operator Address:	1801 CALIFORNIA ST
Owner/Operator City,State,Zip:	DENVER, CO 80202
Owner/Operator Telephone:	303-992-7090
Owner/Operator Telephone Ext:	Not reported
Owner/Operator Fax:	Not reported
Owner/Operator Email:	Not reported
Owner/Operator Indicator:	Owner
Owner/Operator Name:	QWEST CORP
Legal Status:	Private
Date Became Current:	Not reported
Date Ended Current:	Not reported
Owner/Operator Address:	1801 CALIFORNIA ST
Owner/Operator City,State,Zip:	DENVER, CO 80202
Owner/Operator Telephone:	303-672-2938
Owner/Operator Telephone Ext:	Not reported
Owner/Operator Fax:	Not reported
Owner/Operator Email:	Not reported
Owner/Operator Indicator:	Owner
Owner/Operator Name:	QWEST CORPORATION
Legal Status:	Private
Date Became Current:	Not reported
Date Ended Current:	Not reported
Owner/Operator Address:	1801 CALIFORNIA ST
Owner/Operator City,State,Zip:	DENVER, CO 80202
Owner/Operator Telephone:	303-672-2938
Owner/Operator Telephone Ext:	Not reported
Owner/Operator Fax:	Not reported
Owner/Operator Email:	Not reported

Historic Generators:

Receive Date:	19971121
Handler Name:	USWCOM SEATTLE WEST CO
Federal Waste Generator Description:	Not a generator, verified
State District Owner:	WA
Large Quantity Handler of Universal Waste:	No
Recognized Trader Importer:	No
Recognized Trader Exporter:	No
Spent Lead Acid Battery Importer:	No
Spent Lead Acid Battery Exporter:	No
Current Record:	No
Non Storage Recycler Activity:	Not reported

Map ID
Direction
Distance
Elevation

MAP FINDINGS

Site

Database(s)

EDR ID Number
EPA ID Number

QWEST CORPORATION W00297 (Continued)

1000179490

Electronic Manifest Broker: Not reported

Receive Date: 20050124
Handler Name: QWEST CORPORATION W00297
Federal Waste Generator Description: Not a generator, verified
State District Owner: WA
Large Quantity Handler of Universal Waste: No
Recognized Trader Importer: No
Recognized Trader Exporter: No
Spent Lead Acid Battery Importer: No
Spent Lead Acid Battery Exporter: No
Current Record: No
Non Storage Recycler Activity: Not reported
Electronic Manifest Broker: Not reported

Receive Date: 20050125
Handler Name: QWEST CORPORATION W00297
Federal Waste Generator Description: Not a generator, verified
State District Owner: WA
Large Quantity Handler of Universal Waste: No
Recognized Trader Importer: No
Recognized Trader Exporter: No
Spent Lead Acid Battery Importer: No
Spent Lead Acid Battery Exporter: No
Current Record: Yes
Non Storage Recycler Activity: Not reported
Electronic Manifest Broker: Not reported

Receive Date: 20040226
Handler Name: QWEST CORP CALIFORNIA AVE
Federal Waste Generator Description: Conditionally Exempt Small Quantity Generator
State District Owner: WA
Large Quantity Handler of Universal Waste: No
Recognized Trader Importer: No
Recognized Trader Exporter: No
Spent Lead Acid Battery Importer: No
Spent Lead Acid Battery Exporter: No
Current Record: No
Non Storage Recycler Activity: Not reported
Electronic Manifest Broker: Not reported

Receive Date: 20040302
Handler Name: QWEST CORPORATION W00297
Federal Waste Generator Description: Conditionally Exempt Small Quantity Generator
State District Owner: WA
Large Quantity Handler of Universal Waste: No
Recognized Trader Importer: No
Recognized Trader Exporter: No
Spent Lead Acid Battery Importer: No
Spent Lead Acid Battery Exporter: No
Current Record: No
Non Storage Recycler Activity: Not reported
Electronic Manifest Broker: Not reported

Receive Date: 20050124
Handler Name: QWEST CORPORATION W00297
Federal Waste Generator Description: Not a generator, verified

Map ID
Direction
Distance
Elevation

MAP FINDINGS

Site

Database(s)

EDR ID Number
EPA ID Number

QWEST CORPORATION W00297 (Continued)

1000179490

State District Owner: WA
Large Quantity Handler of Universal Waste: No
Recognized Trader Importer: No
Recognized Trader Exporter: No
Spent Lead Acid Battery Importer: No
Spent Lead Acid Battery Exporter: No
Current Record: No
Non Storage Recycler Activity: Not reported
Electronic Manifest Broker: Not reported

Receive Date: 20041231
Handler Name: QWEST CORPORATION W00297
Federal Waste Generator Description: Not a generator, verified
State District Owner: WA
Large Quantity Handler of Universal Waste: No
Recognized Trader Importer: No
Recognized Trader Exporter: No
Spent Lead Acid Battery Importer: No
Spent Lead Acid Battery Exporter: No
Current Record: No
Non Storage Recycler Activity: Not reported
Electronic Manifest Broker: Not reported

List of NAICS Codes and Descriptions:

NAICS Code: 51711
NAICS Description: WIRED AND WIRELESS TELECOMMUNICATIONS CARRIERS (EXCEPT SATELLITE)

NAICS Code: 517110
NAICS Description: WIRED TELECOMMUNICATIONS CARRIERS

Facility Has Received Notices of Violations:

Violations: No Violations Found

Evaluation Action Summary:

Evaluations: No Evaluations Found

FINDS:

Registry ID: 110005407461

Click Here:

Environmental Interest/Information System:

Washington Facility / Site Identification System (WA-FSIS) provides a means to query and display data maintained by the Washington Department of Ecology. This system contains key information for each facility/site that is currently, or has been, of interest to the Air Quality, Dam Safety, Hazardous Waste, Toxics Cleanup, and Water Quality Programs.

RCRAInfo is a national information system that supports the Resource Conservation and Recovery Act (RCRA) program through the tracking of events and activities related to facilities that generate, transport, and treat, store, or dispose of hazardous waste. RCRAInfo allows RCRA program staff to track the notification, permit, compliance, and corrective action activities required under RCRA.

Map ID
Direction
Distance
Elevation

MAP FINDINGS

Site

Database(s)

EDR ID Number
EPA ID Number

QWEST CORPORATION W00297 (Continued)

1000179490

[Click this hyperlink](#) while viewing on your computer to access additional FINDS: detail in the EDR Site Report.

ECHO:

Envid: 1000179490
Registry ID: 110005407461
DFR URL: <http://echo.epa.gov/detailed-facility-report?fid=110005407461>
Name: QWEST CORPORATION W00297
Address: 4427 CALIFORNIA AVENUE SOUTHWEST
City,State,Zip: SEATTLE, WA 98116

WA Financial Assurance 1:

Name: CENTURYLINK QC
Address: 4427 CALIFORNIA AVE SW
City,State,Zip: SEATTLE, WA 98116
DOE Site ID: 9998
Financial Resp Type: GREENWICH INSURANCE COMPANY
Inception Date: 09/01/2016
Expiration Date: 09/01/2017
Address 2: Not reported
Policy Number: RGO5000033604
Effective Date: 09/01/2016
Liability Limit Type: Not reported
Compliance Method: Not reported
Proof of Responsibility Document Flag: Not reported
Retroactive Date: Not reported
Latitude: 47.56419
Longitude: -122.38672

Name: CENTURYLINK QC
Address: 4427 CALIFORNIA AVE SW
City,State,Zip: SEATTLE, WA 98116
DOE Site ID: 9998
Financial Resp Type: GREENWICH INSURANCE COMPANY
Inception Date: 09/01/2018
Expiration Date: 09/01/2019
Address 2: Not reported
Policy Number: RGO5000033606
Effective Date: 09/01/2018
Liability Limit Type: Not reported
Compliance Method: Not reported
Proof of Responsibility Document Flag: Not reported
Retroactive Date: Not reported
Latitude: 47.56419
Longitude: -122.38672

Name: CENTURYLINK QC
Address: 4427 CALIFORNIA AVE SW
City,State,Zip: SEATTLE, WA 98116
DOE Site ID: 9998
Financial Resp Type: GREENWICH INSURANCE COMPANY
Inception Date: 08/30/2017
Expiration Date: 09/01/2018
Address 2: Not reported
Policy Number: RGO5000033605
Effective Date: 08/30/2017

Map ID
 Direction
 Distance
 Elevation

MAP FINDINGS

Site

Database(s)

EDR ID Number
 EPA ID Number

QWEST CORPORATION W00297 (Continued)

1000179490

Liability Limit Type:	Not reported
Compliance Method:	Not reported
Proof of Responsibility Document Flag:	Not reported
Retroactive Date:	Not reported
Latitude:	47.56419
Longitude:	-122.38672
Name:	CENTURYLINK QC
Address:	4427 CALIFORNIA AVE SW
City,State,Zip:	SEATTLE, WA 98116
DOE Site ID:	9998
Financial Resp Type:	GREENWICH INSURANCE COMPANY
Inception Date:	09/01/2020
Expiration Date:	09/01/2021
Address 2:	Not reported
Policy Number:	RGO5000033608
Effective Date:	09/01/2020
Liability Limit Type:	Not reported
Compliance Method:	Not reported
Proof of Responsibility Document Flag:	Not reported
Retroactive Date:	Not reported
Latitude:	47.56419
Longitude:	-122.38672
Name:	CENTURYLINK QC
Address:	4427 CALIFORNIA AVE SW
City,State,Zip:	SEATTLE, WA 98116
DOE Site ID:	9998
Financial Resp Type:	GREENWICH INSURANCE COMPANY
Inception Date:	09/01/2019
Expiration Date:	09/01/2020
Address 2:	Not reported
Policy Number:	RGO5000033607
Effective Date:	09/01/2019
Liability Limit Type:	Not reported
Compliance Method:	Not reported
Proof of Responsibility Document Flag:	Not reported
Retroactive Date:	Not reported
Latitude:	47.56419
Longitude:	-122.38672

134
 ENE
 1/4-1/2
 0.330 mi.
 1744 ft.

ACTIVE ENVIRONMENTAL INC
3245 SW AVALON WAY
SEATTLE, WA 98126

ALLSITES 1001092062
RCRA NonGen / NLR WAR000007088
FINDS
ECHO

Relative:
Lower
Actual:
192 ft.

ALLSITES:
 Name: ACTIVE ENVIRONMENTAL INC
 Facility Id: 66549657

Interaction: 57825
 Interaction 1: I
 Interaction 2: HWG
 Ecology Program: HAZWASTE
 Program Data: TURBOWASTE
 Facility Alt.: Not reported
 Program ID: WAR000007088

Map ID
 Direction
 Distance
 Elevation

MAP FINDINGS

Site

Database(s)

EDR ID Number
 EPA ID Number

ACTIVE ENVIRONMENTAL INC (Continued)

1001092062

Date Interaction: 1995-01-08 00:00:00
 Date Interaction 3: Hazardous Waste Generator
 Latitude: 47.564394389
 Longitude: -122.37258511

RCRA NonGen / NLR:

Date Form Received by Agency: 19970530
 Handler Name: ACTIVE ENVIRONMENTAL INC
 Handler Address: 3245 SW AVALON WAY
 Handler City,State,Zip: SEATTLE, WA 98126
 EPA ID: WAR000007088
 Contact Name: TODD SCHAEFER
 Contact Address: 3245 SW AVALON WAY
 Contact City,State,Zip: SEATTLE, WA 98126
 Contact Telephone: 206-937-9307
 Contact Fax: Not reported
 Contact Email: Not reported
 Contact Title: Not reported
 EPA Region: 10
 Land Type: Other
 Federal Waste Generator Description: Not a generator, verified
 Non-Notifier: Not reported
 Biennial Report Cycle: Not reported
 Accessibility: Not reported
 Active Site Indicator: Not reported
 State District Owner: WA
 State District: NWRO
 Mailing Address: PO BOX 81244
 Mailing City,State,Zip: SEATTLE, WA 98108
 Owner Name: ACTIVE ENVIRONMENTAL INC
 Owner Type: Private
 Operator Name: ACTIVE ENVIRONMENTAL INC
 Operator Type: Private
 Short-Term Generator Activity: No
 Importer Activity: No
 Mixed Waste Generator: No
 Transporter Activity: No
 Transfer Facility Activity: No
 Recycler Activity with Storage: No
 Small Quantity On-Site Burner Exemption: No
 Smelting Melting and Refining Furnace Exemption: No
 Underground Injection Control: No
 Off-Site Waste Receipt: No
 Universal Waste Indicator: No
 Universal Waste Destination Facility: No
 Federal Universal Waste: No
 Active Site Fed-Reg Treatment Storage and Disposal Facility: Not reported
 Active Site Converter Treatment storage and Disposal Facility: Not reported
 Active Site State-Reg Treatment Storage and Disposal Facility: Not reported
 Active Site State-Reg Handler: ---
 Federal Facility Indicator: Not reported
 Hazardous Secondary Material Indicator: NN
 Sub-Part K Indicator: Not reported
 Commercial TSD Indicator: No
 Treatment Storage and Disposal Type: Not reported
 2018 GPRA Permit Baseline: Not on the Baseline

Map ID
Direction
Distance
Elevation

MAP FINDINGS

Site

Database(s)

EDR ID Number
EPA ID Number

ACTIVE ENVIRONMENTAL INC (Continued)

1001092062

2018 GPRA Renewals Baseline:	Not on the Baseline
Permit Renewals Workload Universe:	Not reported
Permit Workload Universe:	Not reported
Permit Progress Universe:	Not reported
Post-Closure Workload Universe:	Not reported
Closure Workload Universe:	Not reported
202 GPRA Corrective Action Baseline:	No
Corrective Action Workload Universe:	No
Subject to Corrective Action Universe:	No
Non-TSDFs Where RCRA CA has Been Imposed Universe:	No
TSDFs Potentially Subject to CA Under 3004 (u)/(v) Universe:	No
TSDFs Only Subject to CA under Discretionary Auth Universe:	No
Corrective Action Priority Ranking:	No NCAPS ranking
Environmental Control Indicator:	No
Institutional Control Indicator:	No
Human Exposure Controls Indicator:	N/A
Groundwater Controls Indicator:	N/A
Operating TSDF Universe:	Not reported
Full Enforcement Universe:	Not reported
Significant Non-Complier Universe:	No
Unaddressed Significant Non-Complier Universe:	No
Addressed Significant Non-Complier Universe:	No
Significant Non-Complier With a Compliance Schedule Universe:	No
Financial Assurance Required:	Not reported
Handler Date of Last Change:	20180510
Recognized Trader-Importer:	No
Recognized Trader-Exporter:	No
Importer of Spent Lead Acid Batteries:	No
Exporter of Spent Lead Acid Batteries:	No
Recycler Activity Without Storage:	No
Manifest Broker:	No
Sub-Part P Indicator:	No

Handler - Owner Operator:

Owner/Operator Indicator:	Owner
Owner/Operator Name:	ACTIVE ENVIRONMENTAL INC
Legal Status:	Private
Date Became Current:	19960503
Date Ended Current:	Not reported
Owner/Operator Address:	PO BOX 81244
Owner/Operator City,State,Zip:	SEATTLE, WA 98108
Owner/Operator Telephone:	206-937-9307
Owner/Operator Telephone Ext:	Not reported
Owner/Operator Fax:	Not reported
Owner/Operator Email:	Not reported

Owner/Operator Indicator:	Owner
Owner/Operator Name:	TARABOCHIA, OLGA
Legal Status:	Private
Date Became Current:	Not reported
Date Ended Current:	Not reported
Owner/Operator Address:	6525 ELLIS AVE S
Owner/Operator City,State,Zip:	SEATTLE, WA 98108
Owner/Operator Telephone:	206-762-5401
Owner/Operator Telephone Ext:	Not reported
Owner/Operator Fax:	Not reported

Map ID
Direction
Distance
Elevation

MAP FINDINGS

Site

Database(s)

EDR ID Number
EPA ID Number

ACTIVE ENVIRONMENTAL INC (Continued)

1001092062

Owner/Operator Email:	Not reported
Owner/Operator Indicator:	Operator
Owner/Operator Name:	ACTIVE ENVIRONMENTAL INC
Legal Status:	Private
Date Became Current:	Not reported
Date Ended Current:	Not reported
Owner/Operator Address:	3245 SW AVALON WAY
Owner/Operator City,State,Zip:	SEATTLE, WA 98126
Owner/Operator Telephone:	000-000-0000
Owner/Operator Telephone Ext:	Not reported
Owner/Operator Fax:	Not reported
Owner/Operator Email:	Not reported
Owner/Operator Indicator:	Owner
Owner/Operator Name:	ACTIVE ENVIRONMENTAL INC
Legal Status:	Private
Date Became Current:	19960503
Date Ended Current:	Not reported
Owner/Operator Address:	PO BOX 81244
Owner/Operator City,State,Zip:	SEATTLE, WA 98108
Owner/Operator Telephone:	206-937-9307
Owner/Operator Telephone Ext:	Not reported
Owner/Operator Fax:	Not reported
Owner/Operator Email:	Not reported
Owner/Operator Indicator:	Operator
Owner/Operator Name:	ACTIVE ENVIRONMENTAL INC
Legal Status:	Private
Date Became Current:	Not reported
Date Ended Current:	Not reported
Owner/Operator Address:	PO BOX 81244
Owner/Operator City,State,Zip:	SEATTLE, WA 98108-1244
Owner/Operator Telephone:	206-937-9307
Owner/Operator Telephone Ext:	Not reported
Owner/Operator Fax:	Not reported
Owner/Operator Email:	Not reported
Owner/Operator Indicator:	Operator
Owner/Operator Name:	ACTIVE ENVIRONMENTAL INC
Legal Status:	Private
Date Became Current:	Not reported
Date Ended Current:	Not reported
Owner/Operator Address:	3245 SW AVALON WAY
Owner/Operator City,State,Zip:	SEATTLE, WA 98126
Owner/Operator Telephone:	000-000-0000
Owner/Operator Telephone Ext:	Not reported
Owner/Operator Fax:	Not reported
Owner/Operator Email:	Not reported
Owner/Operator Indicator:	Owner
Owner/Operator Name:	TARABOCHIA, OLGA
Legal Status:	Private
Date Became Current:	Not reported
Date Ended Current:	Not reported
Owner/Operator Address:	6525 ELLIS AVE S
Owner/Operator City,State,Zip:	SEATTLE, WA 98108

Map ID
Direction
Distance
Elevation

MAP FINDINGS

Site

Database(s)

EDR ID Number
EPA ID Number

ACTIVE ENVIRONMENTAL INC (Continued)

1001092062

Owner/Operator Telephone: 206-762-5401
Owner/Operator Telephone Ext: Not reported
Owner/Operator Fax: Not reported
Owner/Operator Email: Not reported

Owner/Operator Indicator: Owner
Owner/Operator Name: ACTIVE ENVIRONM A
Legal Status: Private
Date Became Current: 19960503
Date Ended Current: Not reported
Owner/Operator Address: PO BOX 81244
Owner/Operator City,State,Zip: SEATTLE, WA 98108-1244
Owner/Operator Telephone: 206-937-9307
Owner/Operator Telephone Ext: Not reported
Owner/Operator Fax: Not reported
Owner/Operator Email: Not reported

Owner/Operator Indicator: Owner
Owner/Operator Name: TARABOCHIA, OLGA
Legal Status: Private
Date Became Current: Not reported
Date Ended Current: Not reported
Owner/Operator Address: 6525 ELLIS AVE S
Owner/Operator City,State,Zip: SEATTLE, WA 98108
Owner/Operator Telephone: 206-762-5401
Owner/Operator Telephone Ext: Not reported
Owner/Operator Fax: Not reported
Owner/Operator Email: Not reported

Owner/Operator Indicator: Owner
Owner/Operator Name: ACTIVE ENVIRONMENTAL INC
Legal Status: Private
Date Became Current: Not reported
Date Ended Current: Not reported
Owner/Operator Address: 3245 SW AVALON WAY
Owner/Operator City,State,Zip: SEATTLE, WA 98126
Owner/Operator Telephone: 000-000-0000
Owner/Operator Telephone Ext: Not reported
Owner/Operator Fax: Not reported
Owner/Operator Email: Not reported

Owner/Operator Indicator: Owner
Owner/Operator Name: ACTIVE ENVIRONMENTAL INC
Legal Status: Private
Date Became Current: Not reported
Date Ended Current: Not reported
Owner/Operator Address: 3245 SW AVALON WAY
Owner/Operator City,State,Zip: SEATTLE, WA 98126
Owner/Operator Telephone: 000-000-0000
Owner/Operator Telephone Ext: Not reported
Owner/Operator Fax: Not reported
Owner/Operator Email: Not reported

Owner/Operator Indicator: Operator
Owner/Operator Name: ACTIVE ENVIRONMENTAL INC
Legal Status: Private
Date Became Current: Not reported

Map ID
Direction
Distance
Elevation

MAP FINDINGS

Site

Database(s)

EDR ID Number
EPA ID Number

ACTIVE ENVIRONMENTAL INC (Continued)

1001092062

Date Ended Current: Not reported
Owner/Operator Address: 3245 SW AVALON WAY
Owner/Operator City,State,Zip: SEATTLE, WA 98126
Owner/Operator Telephone: 000-000-0000
Owner/Operator Telephone Ext: Not reported
Owner/Operator Fax: Not reported
Owner/Operator Email: Not reported

Historic Generators:

Receive Date: 19970529
Handler Name: ACTIVE ENVIRONMENTAL INC
Federal Waste Generator Description: Not a generator, verified
State District Owner: WA
Large Quantity Handler of Universal Waste: No
Recognized Trader Importer: No
Recognized Trader Exporter: No
Spent Lead Acid Battery Importer: No
Spent Lead Acid Battery Exporter: No
Current Record: No
Non Storage Recycler Activity: Not reported
Electronic Manifest Broker: Not reported

Receive Date: 19970529
Handler Name: ACTIVE ENVIRONMENTAL INC
Federal Waste Generator Description: Not a generator, verified
State District Owner: WA
Large Quantity Handler of Universal Waste: No
Recognized Trader Importer: No
Recognized Trader Exporter: No
Spent Lead Acid Battery Importer: No
Spent Lead Acid Battery Exporter: No
Current Record: No
Non Storage Recycler Activity: Not reported
Electronic Manifest Broker: Not reported

Receive Date: 19970530
Handler Name: ACTIVE ENVIRONMENTAL INC
Federal Waste Generator Description: Not a generator, verified
State District Owner: WA
Large Quantity Handler of Universal Waste: No
Recognized Trader Importer: No
Recognized Trader Exporter: No
Spent Lead Acid Battery Importer: No
Spent Lead Acid Battery Exporter: No
Current Record: Yes
Non Storage Recycler Activity: Not reported
Electronic Manifest Broker: Not reported

Receive Date: 19941231
Handler Name: ACTIVE ENVIRONMENTAL INC
Federal Waste Generator Description: Large Quantity Generator
State District Owner: WA
Large Quantity Handler of Universal Waste: No
Recognized Trader Importer: No
Recognized Trader Exporter: No
Spent Lead Acid Battery Importer: No
Spent Lead Acid Battery Exporter: No

Map ID
Direction
Distance
Elevation

MAP FINDINGS

Site

Database(s)

EDR ID Number
EPA ID Number

ACTIVE ENVIRONMENTAL INC (Continued)

1001092062

Current Record: No
Non Storage Recycler Activity: Not reported
Electronic Manifest Broker: Not reported

Receive Date: 19970529
Handler Name: ACTIVE ENVIRONMENTAL INC
Federal Waste Generator Description: Not a generator, verified
State District Owner: WA
Large Quantity Handler of Universal Waste: No
Recognized Trader Importer: No
Recognized Trader Exporter: No
Spent Lead Acid Battery Importer: No
Spent Lead Acid Battery Exporter: No
Current Record: No
Non Storage Recycler Activity: Not reported
Electronic Manifest Broker: Not reported

List of NAICS Codes and Descriptions:

NAICS Code: 23622
NAICS Description: COMMERCIAL AND INSTITUTIONAL BUILDING CONSTRUCTION

Facility Has Received Notices of Violations:

Violations: No Violations Found

Evaluation Action Summary:

Evaluations: No Evaluations Found

FINDS:

Registry ID: 110005403438

Click Here:

Environmental Interest/Information System:

RCRAInfo is a national information system that supports the Resource Conservation and Recovery Act (RCRA) program through the tracking of events and activities related to facilities that generate, transport, and treat, store, or dispose of hazardous waste. RCRAInfo allows RCRA program staff to track the notification, permit, compliance, and corrective action activities required under RCRA.

[Click this hyperlink](#) while viewing on your computer to access additional FINDS: detail in the EDR Site Report.

ECHO:

Envid: 1001092062
Registry ID: 110005403438
DFR URL: <http://echo.epa.gov/detailed-facility-report?fid=110005403438>
Name: ACTIVE ENVIRONMENTAL INC
Address: 3245 SW AVALON WAY
City,State,Zip: SEATTLE, WA 98126

Map ID
Direction
Distance
Elevation

MAP FINDINGS

Site

Database(s)

EDR ID Number
EPA ID Number

W135 REAL ESTATE ASSOCIATES
WSW 4815 CALIFORNIA AVE SW
1/4-1/2 SEATTLE, WA 98136
0.355 mi.
1874 ft. Site 4 of 4 in cluster W

UST U001331781
ALLSITES N/A
SPILLS

Relative:
Higher
Actual:
310 ft.

UST:
Name: REAL ESTATE ASSOCIATES
Address: 4815 CALIFORNIA AVE SW
City: SEATTLE
Zip: 98136
Facility ID: 52834856
Site Id: 101958
Decimal Latitude: 47.55899
Decimal Longitude: -122.388038

Tank Name: Not reported
Tag Number: Not reported
Tank Status: Closure in Process
Tank Status Date: 8/6/1996
Tank Install Date: 12/31/1964
Tank Closure Date: Not reported
Capacity Range: 111 TO 1,100 Gallons
Tank Permit Expiration Date: Not reported
Tank Upgrade Date: Not reported
Tank Spill Prevention: Not reported
Tank Overfill Prevention: Not reported
Tank Material: Not reported
Tank Construction: Not reported
Tank Tightness Test: Not reported
Tank Corrosion Protection: Not reported
Tank Manifold: Not reported
Tank Release Detection: Not reported
Tank SFC Type: Not reported
Pipe Material: Not reported
Pipe Construction: Not reported
Pipe Primary Release Detection: Not reported
Pipe Second Release Detection: Not reported
Pipe Corrosion Protection: Not reported
Pipe Pumping System: Not reported
Responsible Unit: Northwest
Dispencer/Pump SFC Type: Not reported
Region: Northwest
Is Active: False
Actual Capacity: Not reported
Pipe Install Date: Not reported
Turbine Sump Construction: Not reported
Compartment Number: 1
Stored Substance: Used Oil/Waste Oil
Used Substance: Not reported
Compartment Capacity: Not reported

ALLSITES:
Name: REAL ESTATE ASSOCIATES
Facility Id: 52834856

Interaction: 49630
Interaction 1: I
Interaction 2: UST

Map ID
Direction
Distance
Elevation

MAP FINDINGS

Site

Database(s)

EDR ID Number
EPA ID Number

REAL ESTATE ASSOCIATES (Continued)

U001331781

Ecology Program: TOXICS
Program Data: UST
Facility Alt.: Not reported
Program ID: 101958
Date Interaction: 1993-06-09 00:00:00
Date Interaction 3: Underground Storage Tank
Latitude: 47.558984391000003
Longitude: -122.388023109

SPILLS ERTS:

Facility Site ID: Not reported
Name: Not reported
Address: 4815 CALIFORNIA AVE SW
City,State,Zip: SEATTLE, WA
Program Name: Water Quality
Incident ID: 634371
Incident Status: Historic
Incident Date: 06/07/2012
Initial Report Activity Name: Cleaning
Initial Report Cause Category: Human error
Initial Report Cause Name: Unintentional
Initial Report Medium Name: Catch Basin
Initial Report Medium Category: Historical
Initial Report Source Name: Domestic
Initial Report Source Category: Private property
Initial Report Substance Name: Undetermined
Initial Report Substance Category: Historical
Initial Report Substance Quantity: Not reported
Initial Report Substance Unit Of Measure: Not reported
Potentially Responsible Party First Name: STEVEN
Potentially Responsible Party Last Name: ARMFIELD
Potentially Responsible Party Organization: RC PAINTING
External Reference Number: Not reported
Latitude: Not reported
Longitude: Not reported

Y136
WSW
1/4-1/2
0.372 mi.
1966 ft.

JUNCTION TRUE VALUE HARDWARE
4747 44TH AVE S.W.
SEATTLE, WA 98116
Site 1 of 2 in cluster Y

SWRCY S117807205
N/A

Relative:
Higher

Actual:
312 ft.

SWRCY:
Name: JUNCTION TRUE VALUE HARDWARE
Address: 4747 44TH AVE S.W.
City,State,Zip: SEATTLE, WA 98116
Phone: 206-932-0450
Website: <https://www.lightrecycle.org/>
Material Accepted: Light Bulbs - Fluorescent
Type: Commercial
Service Type: Dropoff
Hours: Mon-Sat, 8am-7pm; Sun, 9am-6pm
Comments: Recycle up to 10 fluorescent lights, CFLs and HiDs per day for free.
Material Category: Household Hazardous Waste
Organization ID: 1322
Organization Name: LightRecycle Washington Organization

Map ID
 Direction
 Distance
 Elevation

MAP FINDINGS

Site

Database(s)

EDR ID Number
 EPA ID Number

JUNCTION TRUE VALUE HARDWARE (Continued)

S117807205

Organization Contact: No Longer Tracked
 Organization Email: No Longer Tracked
 E-Cycle: No
 Light Recycle: Yes

Name: JUNCTION TRUE VALUE HARDWARE
 Address: 4747 44TH AVE S.W.
 City,State,Zip: SEATTLE, WA 98116
 Phone: 206-932-0450
 Website: <https://www.lightrecycle.org/>
 Material Accepted: Light Bulbs - Fluorescent
 Type: Residential
 Service Type: Dropoff
 Hours: Mon-Sat, 8am-7pm; Sun, 9am-6pm
 Comments: Recycle up to 10 fluorescent lights, CFLs and HiDs per day for free.
 Material Category: Household Hazardous Waste
 Organization ID: 1322
 Organization Name: LightRecycle Washington Organization
 Organization Contact: No Longer Tracked
 Organization Email: No Longer Tracked
 E-Cycle: No
 Light Recycle: Yes

Y137
WSW
1/4-1/2
0.372 mi.
1966 ft.

JUNCTION TRUE VALUE
4747 44TH AVE SW
SEATTLE, WA 98116

ALLSITES S11769826
N/A

Site 2 of 2 in cluster Y

Relative:
Higher
Actual:
312 ft.

ALLSITES:
 Name: JUNCTION TRUE VALUE
 Facility Id: 20424

Interaction: 100147
 Interaction 1: I
 Interaction 2: LSC
 Ecology Program: HAZWASTE
 Program Data: LSC
 Facility Alt.: JUNCTION TRUE VALUE
 Program ID: Not reported
 Date Interaction: 2011-08-18 00:00:00
 Date Interaction 3: Local Source Cntrl 7/09-3
 Latitude: 47.559643074999997
 Longitude: -122.388544462

Z138
SW
1/4-1/2
0.384 mi.
2026 ft.

U.S. WEST BUSINESS RESOURCES
4927 CALIFORNIA AVE. SW
SEATTLE, WA 98116

ICR S103510316
N/A

Site 1 of 2 in cluster Z

Relative:
Higher
Actual:
312 ft.

ICR:
 Date Ecology Received Report: 07/28/93
 Contaminants Found at Site: Petroleum products
 Media Contaminated: Soil

Map ID
 Direction
 Distance
 Elevation

MAP FINDINGS

Site

Database(s)

EDR ID Number
 EPA ID Number

U.S. WEST BUSINESS RESOURCES (Continued)

S103510316

Waste Management: Tank
 Region: North Western
 Type of Report Ecology Received: Final cleanup report
 Site Register Issue: 93-04
 County Code: 17
 Contact: Not reported
 Report Title: Not reported

**Z139
 SW
 1/4-1/2
 0.406 mi.
 2144 ft.**

**WEST SEATTLE PROPERTIES
 5001 CALIFORNIA AVE SW
 SEATTLE, WA 98136**

**UST U003888565
 ALLSITES N/A
 SPILLS**

Site 2 of 2 in cluster Z

**Relative:
 Higher
 Actual:
 309 ft.**

UST:
 Name: WEST SEATTLE PROPERTIES
 Address: 5001 CALIFORNIA AVE SW
 City: SEATTLE
 Zip: 98136
 Facility ID: 24327981
 Site Id: 597933
 Decimal Latitude: 47.557280636
 Decimal Longitude: -122.38723786

Tank Name: 1
 Tag Number: Not reported
 Tank Status: Removed
 Tank Status Date: 5/23/2002
 Tank Install Date: 1/1/1900
 Tank Closure Date: Not reported
 Capacity Range: 1,101 to 2,000 Gallons
 Tank Permit Expiration Date: Not reported
 Tank Upgrade Date: Not reported
 Tank Spill Prevention: Not reported
 Tank Overfill Prevention: Not reported
 Tank Material: Not reported
 Tank Construction: Not reported
 Tank Tightness Test: Not reported
 Tank Corrosion Protection: Not reported
 Tank Manifold: Not reported
 Tank Release Detection: Not reported
 Tank SFC Type: Not reported
 Pipe Material: Not reported
 Pipe Construction: Not reported
 Pipe Primary Release Detection: Not reported
 Pipe Second Release Detection: Not reported
 Pipe Corrosion Protection: Not reported
 Pipe Pumping System: Not reported
 Responsible Unit: Northwest
 Dispencer/Pump SFC Type: Not reported
 Region: Northwest
 Is Active: False
 Actual Capacity: 1800
 Pipe Install Date: Not reported
 Turbine Sump Construction: Not reported
 Compart Number: 1
 Stored Substance: Diesel
 Used Substance: Motor Fuel for Vehicles

Map ID
Direction
Distance
Elevation

MAP FINDINGS

Site

Database(s)

EDR ID Number
EPA ID Number

WEST SEATTLE PROPERTIES (Continued)

U003888565

Compart Capacity: 1800

ALLSITES:

Name: WEST SEATTLE PROPERTIES
Facility Id: 24327981

Interaction: 130324
Interaction 1: I
Interaction 2: UST
Ecology Program: TOXICS
Program Data: UST
Facility Alt.: West Seattle Properties
Program ID: 597933
Date Interaction: 2002-06-18 00:00:00
Date Interaction 3: Underground Storage Tank
Latitude: 47.55727642400001
Longitude: -122.38720498799999

SPILLS ERTS:

Facility Site ID: Not reported
Name: Not reported
Address: 5001 CALIFORNIA AVE SW
City,State,Zip: SEATTLE, WA 98136-
Program Name: Toxics Cleanup
Incident ID: 533609
Incident Status: Historic
Incident Date: 05/09/2003
Initial Report Activity Name: Construction, other
Initial Report Cause Category: Accident
Initial Report Cause Name: Other
Initial Report Medium Name: Soil
Initial Report Medium Category: Ground
Initial Report Source Name: Undetermined
Initial Report Source Category: Historical
Initial Report Substance Name: Other
Initial Report Substance Category: Oil
Initial Report Substance Quantity: 55
Initial Report Substance Unit Of Measure: U.S. gallons
Potentially Responsible Party First Name: Not reported
Potentially Responsible Party Last Name: Not reported
Potentially Responsible Party Organization: WEST SEATTLE PROPERIES LLC
External Reference Number: Not reported
Latitude: Not reported
Longitude: Not reported

140
NE
1/4-1/2
0.443 mi.
2341 ft.

**2019 SW AVALON WAY & 35TH AVE SW PAVING
SEATTLE, WA 98126**

**ALLSITES S123095824
N/A**

**Relative:
Lower
Actual:
157 ft.**

ALLSITES:
Name: 2019 SW AVALON WAY & 35TH AVE SW PAVING
Facility Id: 56554

Interaction: 127550

Map ID
Direction
Distance
Elevation

MAP FINDINGS

Site

Database(s)

EDR ID Number
EPA ID Number

2019 SW AVALON WAY & 35TH AVE SW PAVING (Continued)

S123095824

Interaction 1: A
Interaction 2: CONSTSWGP
Ecology Program: WATQUAL
Program Data: PARIS
Facility Alt.: 2019 SW Avalon Way & 35th Ave SW Paving
Program ID: WAR306855
Date Interaction: 2018-07-25 00:00:00
Date Interaction 3: Construction SW GP
Latitude: 47.565305758000001
Longitude: -122.37221509299999

141
NW
1/4-1/2
0.463 mi.
2447 ft.

SEATTLE CITY PARKS & REC CALI SUBSTATION
4304 SW DAKOTA AVE
SEATTLE, WA 98116

ALLSITES S108233888
MANIFEST N/A

Relative:
Higher
Actual:
381 ft.

ALLSITES:
Name: SEATTLE CITY PARKS & REC CALI SUBSTATION
Facility Id: 92665

Interaction: 6207
Interaction 1: I
Interaction 2: HWG
Ecology Program: HAZWASTE
Program Data: TURBOWASTE
Facility Alt.: Not reported
Program ID: WAH000025703
Date Interaction: 2005-03-21 00:00:00
Date Interaction 3: Hazardous Waste Generator
Latitude: 47.566731390000001
Longitude: -122.386833107

WA MANIFEST:

Name: SEATTLE CITY PARKS & REC CALI SUBSTATION
Address: 4304 SW DAKOTA AVE
City,State,Zip: SEATTLE, WA 98116
Facility Address 2: Not reported
Facility ID: 92665
EPA ID: WAH000025703
NAICS: 71219
State Waste Code Desc: Not reported
Federal Waste Code Desc: Not reported
Form Comm: Not reported
Data Year: Not reported
Permit by Rule: No
Mailing Address 2: Not reported
Treatment by Generator: No
Mixed Radioactive Waste: No
Importer of Hazardous Waste: No
Immediate Recycler: No
Treatment/Storage/Disposal/Recycling Facility: No
Generator of Dangerous Fuel Waste: No
Generator Marketing to Burner: No
Other Marketers (i.e., blender, distributor, etc.): No

Map ID
Direction
Distance
Elevation

MAP FINDINGS

Site

Database(s)

EDR ID Number
EPA ID Number

SEATTLE CITY PARKS & REC CALI SUBSTATION (Continued)

S108233888

Utility Boiler Burner:	No
Industry Boiler Burner:	No
Industrial Furnace:	No
Smelter Defferal:	No
Universal Waste:	Not reported
Off-Specification:	Not reported
LN Address 2:	Not reported
Tax Reg #:	17048957
Business Type:	Parks
Mail Name:	City of Seattle Parks & Recreation
Mailing Address:	4209 W Marginal Way SW
Mailing City,State,Zip:	Seattle, WA 98106
Legal Organization Name:	City of Seattle Parks & Recreation
Legal Organization Type:	Municipal
Legal Contact:	Not reported
Legal Address:	100 Dexter Ave N
Legal Address 2:	Not reported
Legal City,State,Zip:	Seattle, WA 98109
Legal Phone Number:	(206)684-7292
Legal Effective Date:	01/01/2005
Land Organization Name:	City of Seattle Parks & Recreation
Land Organization Type:	Municipal
Land Contact:	Not reported
Land Address:	100 Dexter Ave N
Land City,State,Zip:	Seattle, WA 98109
Land Phone Number:	(206)684-7292
Operator Organization Name:	City of Seattle Parks & Recreation
Operator Organization Type:	Municipal
Operator:	Jodi Sinclair
Operator Address:	4209 W Marginal Way SW
Operator Address 2:	Not reported
Operator City,State,Zip:	Seattle, WA 98106
Operator Phone Number:	(206)684-7292
Operator Effective Date:	Not reported
Site Contact:	Jodi Sinclair
Site Contact Address:	4209 W Marginal Way SW
Contact City,State,Zip:	Seattle, WA 98106
Site Contact Phone Number:	(206)684-7292
Site Contact Email:	jodi.sinclair@seattle.gov
Gen Status Code:	XQG
Monthly Generation:	No
Batch Generation:	No
One Time Generation:	No
Transport Own Waste:	No
Tranports Other Waste:	No
Recycler Onsite:	No
Transfer Facility:	No
Other Exemption:	Not reported
UW Battery Gen:	No
Used Oil Transporter:	No
Used Oil Transfer Facility:	No
Used Oil Processor:	No
Used Oil Refiner:	No
Used Oil Fuel Marketer Directs Shipments:	No
Used Oil Fuel Marketer Meets Specs:	No
Site Contact Address 2:	Not reported
SIC Code:	Not reported

Map ID
Direction
Distance
Elevation

MAP FINDINGS

Site

Database(s)

EDR ID Number
EPA ID Number

SEATTLE CITY PARKS & REC CALI SUBSTATION (Continued)

S108233888

CRK Number: Not reported
Active: Not reported
CAS Number: Not reported
Chemical Name: Not reported
EHS: Not reported
EHS CAS Number: Not reported
EHS Name: Not reported

142
NE
1/2-1
0.580 mi.
3060 ft.

BAYVIEW DEVELOPMENT PARTNERS
4050 30TH AVE SW
SEATTLE, WA 98126

HSL **S109394663**
CSCSL **N/A**
ALLSITES
SPILLS

Relative:
Lower
Actual:
100 ft.

HSL:
Name: BAYVIEW DEVELOPMENT PARTNERS
Address: Not reported
City,State,Zip: SEATTLE, WA
edr_fstat: WA
edr_fzip: Not reported
edr_fcnty: KING
edr_zip: Not reported
Facility Type: Hazardous Sites List
Facility Status: Awaiting Cleanup
FSID Number: 4547512
Rank: 4
Region: NW
EDR Link ID: 4547512
Region Decode: NORTHWEST REGIONAL OFFICE

CSCSL:
Name: BAYVIEW DEVELOPMENT PARTNERS
Address: 4050 30TH AVE SW
City,State,Zip: SEATTLE, WA 98126
Facility ID: 4547512
Region: Northwest
Lat/Long: 47.567456980337 / -122.3705856247
Clean Up Siteid: 2591
Site Status: Awaiting Cleanup
Contaminant Name: Non-Halogenated Solvents
Alternate Site Names: Not reported
Site Rank: 4 - Low-Moderate Risk
Has Institutional Control: Not reported
Past VCP: Not reported
Current VCP: Not reported
Ground Water: Suspected
Surface Water: Not reported
Soil: Confirmed Above Cleanup Levels
Sediment: Not reported
Air: Not reported
Bedrock: Not reported
Responsible Unit: Northwest

Name: BAYVIEW DEVELOPMENT PARTNERS
Address: 4050 30TH AVE SW
City,State,Zip: SEATTLE, WA 98126
Facility ID: 4547512

Map ID
Direction
Distance
Elevation

MAP FINDINGS

Site

Database(s)

EDR ID Number
EPA ID Number

BAYVIEW DEVELOPMENT PARTNERS (Continued)

S109394663

Region: Northwest
Lat/Long: 47.567456980337 / -122.3705856247
Clean Up Siteid: 2591
Site Status: Awaiting Cleanup
Contaminant Name: Petroleum Products-Unspecified
Alternate Site Names: Not reported
Site Rank: 4 - Low-Moderate Risk
Has Institutional Control: Not reported
Past VCP: Not reported
Current VCP: Not reported
Ground Water: Suspected
Surface Water: Not reported
Soil: Confirmed Above Cleanup Levels
Sediment: Not reported
Air: Not reported
Bedrock: Not reported
Responsible Unit: Northwest

ALLSITES:

Name: BAYVIEW DEVELOPMENT PARTNERS
Facility Id: 4547512

Interaction: 14932
Interaction 1: A
Interaction 2: SCS
Ecology Program: TOXICS
Program Data: ISIS
Facility Alt.: BAYVIEW DEVELOPMENT PARTNERS
Program ID: Not reported
Date Interaction: 2009-01-31 00:00:00
Date Interaction 3: State Cleanup Site
Latitude: 47.567451493
Longitude: -122.370588707

SPILLS ERTS:

Facility Site ID: Not reported
Name: Not reported
Address: 4050 30TH AVE SW
City,State,Zip: SEATTLE, WA 98126
Program Name: Toxics Cleanup
Incident ID: 605598
Incident Status: Historic
Incident Date: 05/08/2008
Initial Report Activity Name: Construction, building
Initial Report Cause Category: Human error
Initial Report Cause Name: Unknown
Initial Report Medium Name: Permeable containment
Initial Report Medium Category: Ground
Initial Report Source Name: Underground storage tank (UST)
Initial Report Source Category: Tank
Initial Report Substance Name: Unknown
Initial Report Substance Category: Oil
Initial Report Substance Quantity: Not reported
Initial Report Substance Unit Of Measure: Not reported
Potentially Responsible Party First Name: Not reported

Map ID
 Direction
 Distance
 Elevation

MAP FINDINGS

Site

Database(s)

EDR ID Number
 EPA ID Number

BAYVIEW DEVELOPMENT PARTNERS (Continued)

S109394663

Potentially Responsible Party Last Name: Not reported
 Potentially Responsible Party Organization: Bayview Development Partner
 External Reference Number: Not reported
 Latitude: Not reported
 Longitude: Not reported

**143
 NNW
 1/2-1
 0.641 mi.
 3387 ft.**

**7-ELEVEN STORE #2307-24404B
 3801 CALIFORNIA AVE SW
 SEATTLE, WA 98116**

**CSCSL
 LUST
 UST
 ALLSITES
 Financial Assurance**

**U003028550
 N/A**

**Relative:
 Higher**

CSCSL:

**Actual:
 390 ft.**

Name: 7-ELEVEN 24404
 Address: 3801 CALIFORNIA AVE SW
 City,State,Zip: SEATTLE, WA 98116
 Facility ID: 99311238
 Region: Northwest
 Lat/Long: 47.569955642019 / -122.3872677239
 Clean Up Siteid: 11353
 Site Status: Cleanup Started
 Contaminant Name: Benzene
 Alternate Site Names: 7 Eleven 24404,7 ELEVEN STORE 14461,7 Eleven Store 2307 24404,7 Eleven Store 2307 24404B,7 ELEVEN STORE 230724404H,7 ELEVEN STORE 24404,7-ELEVEN STORE #2307-24404B
 Site Rank: Not reported
 Has Institutional Control: Not reported
 Past VCP: True
 Current VCP: True
 Ground Water: Not reported
 Surface Water: Not reported
 Soil: Confirmed Above Cleanup Levels
 Sediment: Not reported
 Air: Not reported
 Bedrock: Not reported
 Responsible Unit: Northwest

Name: 7-ELEVEN 24404
 Address: 3801 CALIFORNIA AVE SW
 City,State,Zip: SEATTLE, WA 98116
 Facility ID: 99311238
 Region: Northwest
 Lat/Long: 47.569955642019 / -122.3872677239
 Clean Up Siteid: 11353
 Site Status: Cleanup Started
 Contaminant Name: Non-Halogenated Solvents
 Alternate Site Names: 7 Eleven 24404,7 ELEVEN STORE 14461,7 Eleven Store 2307 24404,7 Eleven Store 2307 24404B,7 ELEVEN STORE 230724404H,7 ELEVEN STORE 24404,7-ELEVEN STORE #2307-24404B
 Site Rank: Not reported
 Has Institutional Control: Not reported
 Past VCP: True
 Current VCP: True
 Ground Water: Not reported
 Surface Water: Not reported
 Soil: Confirmed Above Cleanup Levels
 Sediment: Not reported
 Air: Not reported

Map ID
Direction
Distance
Elevation

MAP FINDINGS

Site

Database(s)

EDR ID Number
EPA ID Number

7-ELEVEN STORE #2307-24404B (Continued)

U003028550

Bedrock: Not reported
Responsible Unit: Northwest

Name: 7-ELEVEN 24404
Address: 3801 CALIFORNIA AVE SW
City,State,Zip: SEATTLE, WA 98116
Facility ID: 99311238
Region: Northwest
Lat/Long: 47.569955642019 / -122.3872677239
Clean Up Siteid: 11353
Site Status: Cleanup Started
Contaminant Name: Other Non-Halogenated Organics
Alternate Site Names: 7 Eleven 24404,7 ELEVEN STORE 14461,7 Eleven Store 2307 24404,7 Eleven Store 2307 24404B,7 ELEVEN STORE 230724404H,7 ELEVEN STORE 24404,7-ELEVEN STORE #2307-24404B

Site Rank: Not reported
Has Institutional Control:Not reported
Past VCP: True
Current VCP: True
Ground Water: Not reported
Surface Water: Not reported
Soil: Confirmed Above Cleanup Levels
Sediment: Not reported
Air: Not reported
Bedrock: Not reported
Responsible Unit: Northwest

Name: 7-ELEVEN 24404
Address: 3801 CALIFORNIA AVE SW
City,State,Zip: SEATTLE, WA 98116
Facility ID: 99311238
Region: Northwest
Lat/Long: 47.569955642019 / -122.3872677239
Clean Up Siteid: 11353
Site Status: Cleanup Started
Contaminant Name: Petroleum-Gasoline
Alternate Site Names: 7 Eleven 24404,7 ELEVEN STORE 14461,7 Eleven Store 2307 24404,7 Eleven Store 2307 24404B,7 ELEVEN STORE 230724404H,7 ELEVEN STORE 24404,7-ELEVEN STORE #2307-24404B

Site Rank: Not reported
Has Institutional Control:Not reported
Past VCP: True
Current VCP: True
Ground Water: Not reported
Surface Water: Not reported
Soil: Confirmed Above Cleanup Levels
Sediment: Not reported
Air: Not reported
Bedrock: Not reported
Responsible Unit: Northwest

LUST:

Name: 7-ELEVEN 24404
Address: 3801 CALIFORNIA AVE SW
City,State,Zip: SEATTLE, WA 98116
Facility ID: 99311238
Lust Status Type: LUST - Cleanup Started

Map ID
Direction
Distance
Elevation

MAP FINDINGS

Site

Database(s)

EDR ID Number
EPA ID Number

7-ELEVEN STORE #2307-24404B (Continued)

U003028550

Cleanup Site ID: 11353
Cleanup Unit Type: Upland
Process Type: Voluntary Cleanup Program
Cleanup Unit Name: 7 Eleven 24404,7 ELEVEN STORE 14461,7 Eleven Store 2307 24404,7 Eleven Store 2307 24404B,7 ELEVEN STORE 230724404H,7 ELEVEN STORE 24404,7-ELEVEN STORE #2307-24404B

Response Section: Northwest
Release Date: 09/15/1995
Lust Date: 10/30/1995
Region: Northwest
Lust ID: 3958
UST ID: 8602
Contaminant Name: Non-Halogenated Solvents
Ground Water: Not reported
Surface Water: Not reported
Soil: Confirmed Above Cleanup Levels
Sediment: Not reported
Air: Not reported
Bedrock: Not reported
Lat/Long: 47.569956 / -122.38726

Name: 7-ELEVEN 24404
Address: 3801 CALIFORNIA AVE SW
City,State,Zip: SEATTLE, WA 98116
Facility ID: 99311238
Lust Status Type: LUST - Cleanup Started
Cleanup Site ID: 11353
Cleanup Unit Type: Upland
Process Type: Voluntary Cleanup Program
Cleanup Unit Name: 7 Eleven 24404,7 ELEVEN STORE 14461,7 Eleven Store 2307 24404,7 Eleven Store 2307 24404B,7 ELEVEN STORE 230724404H,7 ELEVEN STORE 24404,7-ELEVEN STORE #2307-24404B

Response Section: Northwest
Release Date: 09/15/1995
Lust Date: 10/30/1995
Region: Northwest
Lust ID: 3958
UST ID: 8602
Contaminant Name: Other Non-Halogenated Organics
Ground Water: Not reported
Surface Water: Not reported
Soil: Confirmed Above Cleanup Levels
Sediment: Not reported
Air: Not reported
Bedrock: Not reported
Lat/Long: 47.569956 / -122.38726

Name: 7-ELEVEN 24404
Address: 3801 CALIFORNIA AVE SW
City,State,Zip: SEATTLE, WA 98116
Facility ID: 99311238
Lust Status Type: LUST - Cleanup Started
Cleanup Site ID: 11353
Cleanup Unit Type: Upland
Process Type: Voluntary Cleanup Program
Cleanup Unit Name: 7 Eleven 24404,7 ELEVEN STORE 14461,7 Eleven Store 2307 24404,7 Eleven Store 2307 24404B,7 ELEVEN STORE 230724404H,7 ELEVEN STORE

Map ID
Direction
Distance
Elevation

MAP FINDINGS

Site

Database(s)

EDR ID Number
EPA ID Number

7-ELEVEN STORE #2307-24404B (Continued)

U003028550

24404,7-ELEVEN STORE #2307-24404B

Response Section: Northwest
Release Date: 09/15/1995
Lust Date: 10/30/1995
Region: Northwest
Lust ID: 3958
UST ID: 8602
Contaminant Name: Benzene
Ground Water: Not reported
Surface Water: Not reported
Soil: Confirmed Above Cleanup Levels
Sediment: Not reported
Air: Not reported
Bedrock: Not reported
Lat/Long: 47.569956 / -122.38726

Name: 7-ELEVEN 24404
Address: 3801 CALIFORNIA AVE SW
City,State,Zip: SEATTLE, WA 98116
Facility ID: 99311238
Lust Status Type: LUST - Cleanup Started
Cleanup Site ID: 11353
Cleanup Unit Type: Upland
Process Type: Voluntary Cleanup Program
Cleanup Unit Name: 7 Eleven 24404,7 ELEVEN STORE 14461,7 Eleven Store 2307 24404,7 Eleven Store 2307 24404B,7 ELEVEN STORE 230724404H,7 ELEVEN STORE 24404,7-ELEVEN STORE #2307-24404B

Response Section: Northwest
Release Date: 09/15/1995
Lust Date: 10/30/1995
Region: Northwest
Lust ID: 3958
UST ID: 8602
Contaminant Name: Petroleum-Gasoline
Ground Water: Not reported
Surface Water: Not reported
Soil: Confirmed Above Cleanup Levels
Sediment: Not reported
Air: Not reported
Bedrock: Not reported
Lat/Long: 47.569956 / -122.38726

UST:

Name: 7-ELEVEN STORE #2307-24404B
Address: 3801 CALIFORNIA AVE SW
City: SEATTLE
Zip: 98116
Facility ID: 99311238
Site Id: 8602
Decimal Latitude: 47.569955642
Decimal Longitude: -122.38726772

Tank Name: 550
Tag Number: A0767
Tank Status: Removed
Tank Status Date: 5/3/2019
Tank Install Date: 1/1/1900

Map ID
Direction
Distance
Elevation

MAP FINDINGS

Site

Database(s)

EDR ID Number
EPA ID Number

7-ELEVEN STORE #2307-24404B (Continued)

U003028550

Tank Closure Date: 11/27/2018
Capacity Range: Not reported
Tank Permit Expiration Date: Not reported
Tank Upgrade Date: Not reported
Tank Spill Prevention: Not reported
Tank Overfill Prevention: Not reported
Tank Material: Not reported
Tank Construction: Not reported
Tank Tightness Test: Not reported
Tank Corrosion Protection: Not reported
Tank Manifold: Not reported
Tank Release Detection: Not reported
Tank SFC Type: Not reported
Pipe Material: Not reported
Pipe Construction: Not reported
Pipe Primary Release Detection: Not reported
Pipe Second Release Detection: Not reported
Pipe Corrosion Protection: Not reported
Pipe Pumping System: Not reported
Responsible Unit: Northwest
Dispencer/Pump SFC Type: Not reported
Region: Northwest
Is Active: True
Actual Capacity: 550
Pipe Install Date: Not reported
Turbine Sump Construction: Not reported
Compartment Number: 1
Stored Substance: Used Oil/Waste Oil
Used Substance: Recycled (Used Oil)
Compartment Capacity: 550

Name: 7-ELEVEN STORE #2307-24404B
Address: 3801 CALIFORNIA AVE SW
City: SEATTLE
Zip: 98116

Tank Name: Not reported
Tag Number: A0767
Tank Status: Closed in Place
Tank Status Date: 8/6/1996
Tank Install Date: 12/1/1983
Tank Closure Date: Not reported
Capacity Range: 10,000 to 19,999 Gallons
Tank Permit Expiration Date: Not reported
Tank Upgrade Date: 3/20/1997
Tank Spill Prevention: Spill Bucket/Spill Box
Tank Overfill Prevention: Ball Float Valve (vent line)
Tank Material: Fiberglass Reinforced Plastic
Tank Construction: Single Wall Tank
Tank Tightness Test: Not reported
Tank Corrosion Protection: Corrosion Resistant
Tank Manifold: Not reported
Tank Release Detection: Automatic Tank Gauging
Tank SFC Type: Not reported
Pipe Material: Flexible Piping
Pipe Construction: Single Wall Pipe
Pipe Primary Release Detection: Automatic Line Leak Detector (ALLD)

Map ID
Direction
Distance
Elevation

MAP FINDINGS

Site

Database(s)

EDR ID Number
EPA ID Number

7-ELEVEN STORE #2307-24404B (Continued)

U003028550

Pipe Second Release Detection: Not reported
Pipe Corrosion Protection: Corrosion Resistant
Pipe Pumping System: Pressurized System
Responsible Unit: Northwest
Dispencer/Pump SFC Type: Not reported
Region: Northwest
Is Active: True
Actual Capacity: 12000
Pipe Install Date: Not reported
Turbine Sump Construction: Not reported
Compartment Number: 1
Stored Substance: Unleaded Gasoline
Used Substance: Motor Fuel for Vehicles
Compartment Capacity: 12000

Name: 7-ELEVEN STORE #2307-24404B
Address: 3801 CALIFORNIA AVE SW
City: SEATTLE
Zip: 98116

Tank Name: Not reported
Tag Number: A0767
Tank Status: Operational
Tank Status Date: 8/6/1996
Tank Install Date: 12/1/1983
Tank Closure Date: Not reported
Capacity Range: 10,000 to 19,999 Gallons
Tank Permit Expiration Date: 11/30/2022
Tank Upgrade Date: 3/20/1997
Tank Spill Prevention: Spill Bucket/Spill Box
Tank Overfill Prevention: Automatic Shutoff (fill pipe)
Tank Material: Fiberglass Reinforced Plastic
Tank Construction: Single Wall Tank
Tank Tightness Test: Not reported
Tank Corrosion Protection: Corrosion Resistant
Tank Manifold: Not reported
Tank Release Detection: Automatic Tank Gauging
Tank SFC Type: Not reported
Pipe Material: Flexible Piping
Pipe Construction: Double Wall Pipe
Pipe Primary Release Detection: Automatic Line Leak Detector (ALLD)
Pipe Second Release Detection: Annual Line Tightness Test (LTT)
Pipe Corrosion Protection: Corrosion Resistant
Pipe Pumping System: Pressurized System
Responsible Unit: Northwest
Dispencer/Pump SFC Type: Not reported
Region: Northwest
Is Active: True
Actual Capacity: 12000
Pipe Install Date: Not reported
Turbine Sump Construction: Not reported
Compartment Number: 1
Stored Substance: Unleaded Gasoline
Used Substance: Motor Fuel for Vehicles
Compartment Capacity: 12000

Name: 7-ELEVEN STORE #2307-24404B

Map ID
Direction
Distance
Elevation

MAP FINDINGS

Site

Database(s)

EDR ID Number
EPA ID Number

7-ELEVEN STORE #2307-24404B (Continued)

U003028550

Address: 3801 CALIFORNIA AVE SW
City: SEATTLE
Zip: 98116

Tank Name: Not reported
Tag Number: A0767
Tank Status: Operational
Tank Status Date: 8/6/1996
Tank Install Date: 12/1/1983
Tank Closure Date: Not reported
Capacity Range: 10,000 to 19,999 Gallons
Tank Permit Expiration Date: 11/30/2022
Tank Upgrade Date: 3/20/1997
Tank Spill Prevention: Spill Bucket/Spill Box
Tank Overfill Prevention: Automatic Shutoff (fill pipe)
Tank Material: Fiberglass Reinforced Plastic
Tank Construction: Single Wall Tank
Tank Tightness Test: Not reported
Tank Corrosion Protection: Corrosion Resistant
Tank Manifold: Not reported
Tank Release Detection: Automatic Tank Gauging
Tank SFC Type: Not reported
Pipe Material: Flexible Piping
Pipe Construction: Double Wall Pipe
Pipe Primary Release Detection: Automatic Line Leak Detector (ALLD)
Pipe Second Release Detection: Annual Line Tightness Test (LTT)
Pipe Corrosion Protection: Corrosion Resistant
Pipe Pumping System: Pressurized System
Responsible Unit: Northwest
Dispenser/Pump SFC Type: Not reported
Region: Northwest
Is Active: True
Actual Capacity: 12000
Pipe Install Date: Not reported
Turbine Sump Construction: Not reported
Compartment Number: 1
Stored Substance: Unleaded Gasoline
Used Substance: Motor Fuel for Vehicles
Compartment Capacity: 12000

ALLSITES:

Name: 7 ELEVEN STORE 230724404H
Facility Id: 99311238

Interaction: 76418
Interaction 1: A
Interaction 2: LUST
Ecology Program: TOXICS
Program Data: ISIS
Facility Alt.: Not reported
Program ID: 8602
Date Interaction: 1995-09-15 00:00:00
Date Interaction 3: LUST Facility
Latitude: 47.569950032999998
Longitude: -122.38725282999999

Map ID
Direction
Distance
Elevation

MAP FINDINGS

Site

Database(s)

EDR ID Number
EPA ID Number

7-ELEVEN STORE #2307-24404B (Continued)

U003028550

Interaction: 76417
Interaction 1: I
Interaction 2: TIER2
Ecology Program: HAZWASTE
Program Data: EPCRA
Facility Alt.: Not reported
Program ID: CRK000011610
Date Interaction: 1988-01-01 00:00:00
Date Interaction 3: Emergency/Haz Chem Rpt TI
Latitude: 47.569950032999998
Longitude: -122.38725282999999

Interaction: 76419
Interaction 1: I
Interaction 2: HWG
Ecology Program: HAZWASTE
Program Data: TURBOWASTE
Facility Alt.: Not reported
Program ID: WAR000005942
Date Interaction: 1995-10-13 00:00:00
Date Interaction 3: Hazardous Waste Generator
Latitude: 47.569950032999998
Longitude: -122.38725282999999

Interaction: 76416
Interaction 1: A
Interaction 2: UST
Ecology Program: TOXICS
Program Data: UST
Facility Alt.: 7 Eleven Store 2307 24404B
Program ID: 8602
Date Interaction: 1983-12-01 00:00:00
Date Interaction 3: Underground Storage Tank
Latitude: 47.569950032999998
Longitude: -122.38725282999999

Interaction: 103399
Interaction 1: A
Interaction 2: VOLCLNST
Ecology Program: TOXICS
Program Data: ISIS
Facility Alt.: 7 ELEVEN STORE 230724404H
Program ID: NW2675
Date Interaction: 2013-01-07 00:00:00
Date Interaction 3: Voluntary Cleanup Sites
Latitude: 47.569950032999998
Longitude: -122.38725282999999

Interaction: 138534
Interaction 1: I
Interaction 2: TIER2
Ecology Program: HAZWASTE
Program Data: EPCRA

Map ID
Direction
Distance
Elevation

MAP FINDINGS

Site

Database(s)

EDR ID Number
EPA ID Number

7-ELEVEN STORE #2307-24404B (Continued)

U003028550

Facility Alt.: 7 ELEVEN STORE 24404
Program ID: WAR000005942
Date Interaction: 2010-10-17 00:00:00
Date Interaction 3: Emergency/Haz Chem Rpt TI
Latitude: 47.569950032999998
Longitude: -122.38725282999999

WA Financial Assurance 1:

Name: 7-ELEVEN STORE #2307-24404B
Address: 3801 CALIFORNIA AVE SW
City,State,Zip: SEATTLE, WA 98116
DOE Site ID: 8602
Financial Resp Type: IRONSHORE SPECIALTY INSURANCE CO
Inception Date: 12/18/2019
Expiration Date: 12/18/2020
Address 2: Not reported
Policy Number: 1235402
Effective Date: 12/18/2019
Liability Limit Type: Not reported
Compliance Method: Not reported
Proof of Responsibility Document Flag: Not reported
Retroactive Date: Not reported
Latitude: 47.569955642
Longitude: -122.38726772

Name: 7-ELEVEN STORE #2307-24404B
Address: 3801 CALIFORNIA AVE SW
City,State,Zip: SEATTLE, WA 98116
DOE Site ID: 8602
Financial Resp Type: IRONSHORE SPECIALTY INSURANCE CO
Inception Date: 12/18/2015
Expiration Date: 12/18/2016
Address 2: Not reported
Policy Number: 1235402
Effective Date: 12/18/2015
Liability Limit Type: Not reported
Compliance Method: Not reported
Proof of Responsibility Document Flag: Not reported
Retroactive Date: Not reported
Latitude: 47.569955642
Longitude: -122.38726772

Name: 7-ELEVEN STORE #2307-24404B
Address: 3801 CALIFORNIA AVE SW
City,State,Zip: SEATTLE, WA 98116
DOE Site ID: 8602
Financial Resp Type: IRONSHORE SPECIALTY INSURANCE COMPANY
Inception Date: 12/18/2014
Expiration Date: 12/18/2015
Address 2: Not reported
Policy Number: 1235401
Effective Date: 12/18/2014
Liability Limit Type: Not reported
Compliance Method: Not reported
Proof of Responsibility Document Flag: Not reported
Retroactive Date: Not reported

Map ID
Direction
Distance
Elevation

MAP FINDINGS

Site

Database(s)

EDR ID Number
EPA ID Number

7-ELEVEN STORE #2307-24404B (Continued)

U003028550

Latitude: 47.569955642
Longitude: -122.38726772

Name: 7-ELEVEN STORE #2307-24404B
Address: 3801 CALIFORNIA AVE SW
City,State,Zip: SEATTLE, WA 98116
DOE Site ID: 8602
Financial Resp Type: IRONSHORE SPECIALTY INSURANCE CO
Inception Date: 12/18/2012
Expiration Date: 12/18/2013
Address 2: Not reported
Policy Number: 1235401
Effective Date: 12/18/2012
Liability Limit Type: Not reported
Compliance Method: Not reported
Proof of Responsibility Document Flag: Not reported
Retroactive Date: Not reported
Latitude: 47.569955642
Longitude: -122.38726772

Name: 7-ELEVEN STORE #2307-24404B
Address: 3801 CALIFORNIA AVE SW
City,State,Zip: SEATTLE, WA 98116
DOE Site ID: 8602
Financial Resp Type: IRONSHORE SPECIALTY INSURANCE CO
Inception Date: 12/18/2020
Expiration Date: 12/18/2021
Address 2: Not reported
Policy Number: ISPILLSB5FGE001
Effective Date: 12/18/2020
Liability Limit Type: Not reported
Compliance Method: Not reported
Proof of Responsibility Document Flag: Not reported
Retroactive Date: Not reported
Latitude: 47.569955642
Longitude: -122.38726772

144
North
1/2-1
0.680 mi.
3593 ft.

LAZAR PROPERTY
3446 38TH AVE SW
SEATTLE, WA 98116

CSCSL S107565970
ALLSITES N/A

Relative:
Higher
Actual:
394 ft.

CSCSL:
Name: LAZAR PROPERTY
Address: 3446 38TH AVE SW
City,State,Zip: SEATTLE, WA 98116
Facility ID: 2892698
Region: Northwest
Lat/Long: 47.57177 / -122.380096
Clean Up Siteid: 1465
Site Status: Cleanup Started
Contaminant Name: Petroleum Products-Unspecified
Alternate Site Names: Not reported
Site Rank: Not reported
Has Institutional Control: Not reported
Past VCP: True
Current VCP: Not reported

Map ID
 Direction
 Distance
 Elevation

MAP FINDINGS

Site

Database(s)

EDR ID Number
 EPA ID Number

LAZAR PROPERTY (Continued)

S107565970

Ground Water: Suspected
 Surface Water: Not reported
 Soil: Confirmed Above Cleanup Levels
 Sediment: Not reported
 Air: Not reported
 Bedrock: Not reported
 Responsible Unit: Northwest

ALLSITES:

Name: LAZAR PROPERTY
 Facility Id: 2892698

Interaction: 11557
 Interaction 1: I
 Interaction 2: VOLCLNST
 Ecology Program: TOXICS
 Program Data: ISIS
 Facility Alt.: Lazar Property
 Program ID: NW1593
 Date Interaction: 2006-02-28 00:00:00
 Date Interaction 3: Voluntary Cleanup Sites
 Latitude: 47.571764389000002
 Longitude: -122.380081107

145
North
1/2-1
0.751 mi.
3967 ft.

PUGET SOUND NAVAL SHIPYARD
BREMERTON, WA

FUDS 1024901492
N/A

Relative:
Higher
Actual:
394 ft.

FUDS:
 EPA Region: 10
 Installation ID: WA09799F343800
 Congressional District Number: 7
 Name: PUGET SOUND NAVAL SHIPYARD
 FUDS Number: F10WA0534
 City: BREMERTON
 State: WA
 County: KITSAP
 Object ID: 3397
 USACE Division: NWD
 USACE District: Kansas City District (NWK)
 Status: Properties without projects
 Current Owner: Not reported
 EMS Map Link: <https://fudsportal.usace.army.mil/ems/ems/inventory/map/map?id=60126>
 Eligibility: Ineligible
 Has Projects: No
 NPL Status: Not on the NPL
 Property History: Not reported

 Project Required: No
 Feature Description: Not reported
 Latitude: 47.57277778
 Longitude: -122.38083333

MAP FINDINGS

Map ID
 Direction
 Distance
 Elevation

Site

Database(s)

EDR ID Number
 EPA ID Number

146
East
1/2-1
0.803 mi.
4242 ft.

SALTYS PROPERTIES
4701 DELRIDGE WAY SW
SEATTLE, WA 98106

HSL **S106495762**
CSCSL **N/A**
ALLSITES

Relative:
Lower
Actual:
125 ft.

HSL:
 Name: SALTYS PROPERTIES
 Address: Not reported
 City,State,Zip: SEATTLE, WA
 edr_fstat: WA
 edr_fzip: Not reported
 edr_fcnty: KING
 edr_zip: Not reported
Facility Type: Hazardous Sites List
 Facility Status: Cleanup Started
 FSID Number: 6328035
 Rank: 4
 Region: NW
 EDR Link ID: 6328035
 Region Decode: NORTHWEST REGIONAL OFFICE

CSCSL:
 Name: SALTYS PROPERTIES
 Address: 4701 DELRIDGE WAY SW
 City,State,Zip: SEATTLE, WA 98106
 Facility ID: 6328035
 Region: Northwest
 Lat/Long: 47.560512 / -122.363293
 Clean Up Siteid: 3000
 Site Status: Cleanup Started
 Contaminant Name: Petroleum Products-Unspecified
 Alternate Site Names: Not reported
 Site Rank: 4 - Low-Moderate Risk
 Has Institutional Control: Not reported
 Past VCP: True
 Current VCP: Not reported
 Ground Water: Not reported
 Surface Water: Not reported
 Soil: Confirmed Above Cleanup Levels
 Sediment: Not reported
 Air: Not reported
 Bedrock: Not reported
 Responsible Unit: Northwest

ALLSITES:
 Name: SALTYS PROPERTIES
 Facility Id: 6328035

 Interaction: 18608
 Interaction 1: I
 Interaction 2: VOLCLNST
 Ecology Program: TOXICS
 Program Data: ISIS
 Facility Alt.: SALTYS PROPERTIES
 Program ID: NW1260
 Date Interaction: 2004-05-20 00:00:00
 Date Interaction 3: Voluntary Cleanup Sites

Map ID
Direction
Distance
Elevation

MAP FINDINGS

Site

Database(s)

EDR ID Number
EPA ID Number

SALTYS PROPERTIES (Continued)

S106495762

Latitude: 47.560504786999999
Longitude: -122.363296494

Interaction: 108855
Interaction 1: A
Interaction 2: SCS
Ecology Program: TOXICS
Program Data: ISIS
Facility Alt.: SALTYS PROPERTIES
Program ID: Not reported
Date Interaction: 2006-07-21 00:00:00
Date Interaction 3: State Cleanup Site
Latitude: 47.560504786999999
Longitude: -122.363296494

147
NE
1/2-1
0.818 mi.
4318 ft.
Relative:
Lower
Actual:
22 ft.

NUCOR STEEL SEATTLE INC
2424 SW ANDOVER ST
SEATTLE, WA 98106

CORRACTS 1000659093
RCRA-LQG WAD988487583
CSCSL
SWF/LF
ALLSITES
PADS
AIRS
ASBESTOS
MANIFEST
NPDES

CORRACTS:

Name: NUCOR STEEL SEATTLE INC
Address: 2424 SW ANDOVER ST
Address 2: Not reported
EPA ID: WAD988487583
Area Name: ENTIRE FACILITY
Corrective Action: RFA COMPLETED-ASSESSMENT WAS A RFA
Actual Date: 19890615
Air Release Indicator: Not reported
Groundwater Release Indicator: Not reported
Soil Release Indicator: Not reported
Surface Water Release Indicator: Not reported

Name: NUCOR STEEL SEATTLE INC
Address: 2424 SW ANDOVER ST
Address 2: Not reported
EPA ID: WAD988487583
Area Name: ENTIRE FACILITY
Corrective Action: CA PRIORITIZATION-HIGH CA PRIORITY
Actual Date: 19910930
Air Release Indicator: Not reported
Groundwater Release Indicator: Not reported
Soil Release Indicator: Not reported
Surface Water Release Indicator: Not reported

Name: NUCOR STEEL SEATTLE INC
Address: 2424 SW ANDOVER ST
Address 2: Not reported
EPA ID: WAD988487583
Area Name: ENTIRE FACILITY

Map ID
Direction
Distance
Elevation

MAP FINDINGS

Site

Database(s)

EDR ID Number
EPA ID Number

NUCOR STEEL SEATTLE INC (Continued)

1000659093

Corrective Action: REFERRED TO A NON-RCRA AUTHORITY-REFERRED TO CERCLA
Actual Date: 19980101
Air Release Indicator: Not reported
Groundwater Release Indicator: Not reported
Soil Release Indicator: Not reported
Surface Water Release Indicator: Not reported

RCRA-LQG:

Date Form Received by Agency: 20210423
Handler Name: NUCOR STEEL SEATTLE INC
Handler Address: 2424 SW ANDOVER ST
Handler City,State,Zip: SEATTLE, WA 98106
EPA ID: WAD988487583
Contact Name: JEFFREY EIS
Contact Address: 2424 SW ANDOVER STREET
Contact City,State,Zip: SEATTLE, WA 98106
Contact Telephone: 206-933-2205
Contact Fax: Not reported
Contact Email: JEFFREY.EIS@NUCOR.COM
Contact Title: ENVIRONMENTAL ENGINEER
EPA Region: 10
Land Type: Private
Federal Waste Generator Description: Large Quantity Generator
Non-Notifier: Not reported
Biennial Report Cycle: Not reported
Accessibility: Not reported
Active Site Indicator: Handler Activities
State District Owner: WA
State District: NWRO
Mailing Address: 2424 SW ANDOVER ST
Mailing City,State,Zip: SEATTLE, WA 98106
Owner Name: NUCOR STEEL SEATTLE INC
Owner Type: Private
Operator Name: NUCOR STEEL SEATTLE INC
Operator Type: Private
Short-Term Generator Activity: No
Importer Activity: No
Mixed Waste Generator: No
Transporter Activity: No
Transfer Facility Activity: No
Recycler Activity with Storage: No
Small Quantity On-Site Burner Exemption: No
Smelting Melting and Refining Furnace Exemption: No
Underground Injection Control: No
Off-Site Waste Receipt: No
Universal Waste Indicator: No
Universal Waste Destination Facility: No
Federal Universal Waste: No
Active Site Fed-Reg Treatment Storage and Disposal Facility: Not reported
Active Site Converter Treatment storage and Disposal Facility: Not reported
Active Site State-Reg Treatment Storage and Disposal Facility: Not reported
Active Site State-Reg Handler: ---
Federal Facility Indicator: Not reported
Hazardous Secondary Material Indicator: N
Sub-Part K Indicator: Not reported
Commercial TSD Indicator: No
Treatment Storage and Disposal Type: Not reported

Map ID
 Direction
 Distance
 Elevation

MAP FINDINGS

Site

Database(s)

EDR ID Number
 EPA ID Number

NUCOR STEEL SEATTLE INC (Continued)

1000659093

2018 GPRA Permit Baseline:	Not on the Baseline
2018 GPRA Renewals Baseline:	Not on the Baseline
Permit Renewals Workload Universe:	Not reported
Permit Workload Universe:	Not reported
Permit Progress Universe:	Not reported
Post-Closure Workload Universe:	Not reported
Closure Workload Universe:	Not reported
202 GPRA Corrective Action Baseline:	No
Corrective Action Workload Universe:	No
Subject to Corrective Action Universe:	No
Non-TSDFs Where RCRA CA has Been Imposed Universe:	No
TSDFs Potentially Subject to CA Under 3004 (u)/(v) Universe:	No
TSDFs Only Subject to CA under Discretionary Auth Universe:	No
Corrective Action Priority Ranking:	High
Environmental Control Indicator:	No
Institutional Control Indicator:	No
Human Exposure Controls Indicator:	N/A
Groundwater Controls Indicator:	N/A
Operating TSDf Universe:	Not reported
Full Enforcement Universe:	Not reported
Significant Non-Complier Universe:	No
Unaddressed Significant Non-Complier Universe:	No
Addressed Significant Non-Complier Universe:	No
Significant Non-Complier With a Compliance Schedule Universe:	No
Financial Assurance Required:	Not reported
Handler Date of Last Change:	20210506
Recognized Trader-Importer:	No
Recognized Trader-Exporter:	No
Importer of Spent Lead Acid Batteries:	No
Exporter of Spent Lead Acid Batteries:	No
Recycler Activity Without Storage:	No
Manifest Broker:	No
Sub-Part P Indicator:	H

Biennial: List of Years

Year: 2019

Click Here for Biennial Reporting System Data:
 Year: 2017

Click Here for Biennial Reporting System Data:
 Year: 2015

Click Here for Biennial Reporting System Data:
 Year: 2013

Click Here for Biennial Reporting System Data:
 Year: 2011

Click Here for Biennial Reporting System Data:
 Year: 2009

Click Here for Biennial Reporting System Data:
 Year: 2007

Click Here for Biennial Reporting System Data:
 Year: 2005

Map ID
Direction
Distance
Elevation

MAP FINDINGS

Site

Database(s)

EDR ID Number
EPA ID Number

NUCOR STEEL SEATTLE INC (Continued)

1000659093

[Click Here for Biennial Reporting System Data:](#)
Year: 2003

[Click Here for Biennial Reporting System Data:](#)
Year: 2001

[Click Here for Biennial Reporting System Data:](#)

Hazardous Waste Summary:

Waste Code: D001
Waste Description: IGNITABLE WASTE

Waste Code: D002
Waste Description: CORROSIVE WASTE

Waste Code: D003
Waste Description: REACTIVE WASTE

Waste Code: D004
Waste Description: ARSENIC

Waste Code: D005
Waste Description: BARIUM

Waste Code: D006
Waste Description: CADMIUM

Waste Code: D007
Waste Description: CHROMIUM

Waste Code: D008
Waste Description: LEAD

Waste Code: D009
Waste Description: MERCURY

Waste Code: D010
Waste Description: SELENIUM

Waste Code: D012
Waste Description: ENDRIN
(1,2,3,4,10,10-HEXACHLORO-1,7-EPOXY-1,4,4A,5,6,7,8,8A-OCTAHYDRO-1,4-EN
DO, ENDO-5,8-DIMETH-ANO-NAPHTHALENE)

Waste Code: D018
Waste Description: BENZENE

Waste Code: D022
Waste Description: CHLOROFORM

Waste Code: D024
Waste Description: M-CRESOL

Waste Code: D026
Waste Description: CRESOL

Map ID
Direction
Distance
Elevation

MAP FINDINGS

Site

Database(s)

EDR ID Number
EPA ID Number

NUCOR STEEL SEATTLE INC (Continued)

1000659093

Waste Code:	D035
Waste Description:	METHYL ETHYL KETONE
Waste Code:	D039
Waste Description:	TETRACHLOROETHYLENE
Waste Code:	D040
Waste Description:	TRICHLOROETHYLENE
Waste Code:	F001
Waste Description:	THE FOLLOWING SPENT HALOGENATED SOLVENTS USED IN DEGREASING: TETRACHLOROETHYLENE, TRICHLOROETHYLENE, METHYLENE CHLORIDE, 1,1,1-TRICHLOROETHANE, CARBON TETRACHLORIDE AND CHLORINATED FLUOROCARBONS; ALL SPENT SOLVENT MIXTURES/BLENDS USED IN DEGREASING CONTAINING, BEFORE USE, A TOTAL OF TEN PERCENT OR MORE (BY VOLUME) OF ONE OR MORE OF THE ABOVE HALOGENATED SOLVENTS OR THOSE SOLVENTS LISTED IN F002, F004, AND F005; AND STILL BOTTOMS FROM THE RECOVERY OF THESE SPENT SOLVENTS AND SPENT SOLVENT MIXTURES.
Waste Code:	F002
Waste Description:	THE FOLLOWING SPENT HALOGENATED SOLVENTS: TETRACHLOROETHYLENE, METHYLENE CHLORIDE, TRICHLOROETHYLENE, 1,1,1-TRICHLOROETHANE, CHLOROBENZENE, 1,1,2-TRICHLORO-1,2,2-TRIFLUOROETHANE, ORTHO-DICHLOROBENZENE, TRICHLOROFLUOROMETHANE, AND 1,1,2, TRICHLOROETHANE; ALL SPENT SOLVENT MIXTURES/BLENDS CONTAINING, BEFORE USE, A TOTAL OF TEN PERCENT OR MORE (BY VOLUME) OF ONE OR MORE OF THE ABOVE HALOGENATED SOLVENTS OR THOSE SOLVENTS LISTED IN F001, F004, AND F005; AND STILL BOTTOMS FROM THE RECOVERY OF THESE SPENT SOLVENTS AND SPENT SOLVENT MIXTURES.
Waste Code:	F003
Waste Description:	THE FOLLOWING SPENT NONHALOGENATED SOLVENTS: XYLENE, ACETONE, ETHYL ACETATE, ETHYL BENZENE, ETHYL ETHER, METHYL ISOBUTYL KETONE, N-BUTYL ALCOHOL, CYCLOHEXANONE, AND METHANOL; ALL SPENT SOLVENT MIXTURES/BLENDS CONTAINING, BEFORE USE, ONLY THE ABOVE SPENT NONHALOGENATED SOLVENTS; AND ALL SPENT SOLVENT MIXTURES/BLENDS CONTAINING, BEFORE USE, ONE OR MORE OF THE ABOVE NONHALOGENATED SOLVENTS, AND A TOTAL OF TEN PERCENT OR MORE (BY VOLUME) OF ONE OR MORE OF THOSE SOLVENTS LISTED IN F001, F002, F004, AND F005; AND STILL BOTTOMS FROM THE RECOVERY OF THESE SPENT SOLVENTS AND SPENT SOLVENT MIXTURES.
Waste Code:	F005
Waste Description:	THE FOLLOWING SPENT NONHALOGENATED SOLVENTS: TOLUENE, METHYL ETHYL KETONE, CARBON DISULFIDE, ISOBUTANOL, PYRIDINE, BENZENE, 2-ETHOXYETHANOL, AND 2-NITROPROPANE; ALL SPENT SOLVENT MIXTURES/BLENDS CONTAINING, BEFORE USE, A TOTAL OF TEN PERCENT OR MORE (BY VOLUME) OF ONE OR MORE OF THE ABOVE NONHALOGENATED SOLVENTS OR THOSE SOLVENTS LISTED IN F001, F002, OR F004; AND STILL BOTTOMS FROM THE RECOVERY OF THESE SPENT SOLVENTS AND SPENT SOLVENT MIXTURES.
Waste Code:	K061
Waste Description:	EMISSION CONTROL DUST/SLUDGE FROM THE PRIMARY PRODUCTION OF STEEL IN ELECTRIC FURNACES.
Waste Code:	P096
Waste Description:	HYDROGEN PHOSPHIDE (OR) PHOSPHINE

Map ID
Direction
Distance
Elevation

MAP FINDINGS

Site

Database(s)

EDR ID Number
EPA ID Number

NUCOR STEEL SEATTLE INC (Continued)

1000659093

Waste Code: U002
Waste Description: 2-PROPANONE (I) (OR) ACETONE (I)

Waste Code: U121
Waste Description: METHANE, TRICHLOROFLUORO- (OR) TRICHLOROMONOFUOROMETHANE

Waste Code: U141
Waste Description: 1,3-BENZODIOXOLE, 5-(1-PROPENYL)- (OR) ISOSAFROLE

Waste Code: U210
Waste Description: ETHENE, TETRACHLORO- (OR) TETRACHLOROETHYLENE

Handler - Owner Operator:

Owner/Operator Indicator: Owner
Owner/Operator Name: NUCOR STEEL SEATTLE INC
Legal Status: Private
Date Became Current: Not reported
Date Ended Current: Not reported
Owner/Operator Address: 2424 SW ANDOVER ST
Owner/Operator City,State,Zip: SEATTLE, WA 98106-1100
Owner/Operator Telephone: 206-933-2200
Owner/Operator Telephone Ext: Not reported
Owner/Operator Fax: Not reported
Owner/Operator Email: Not reported

Owner/Operator Indicator: Operator
Owner/Operator Name: SEE PAPER COPY
Legal Status: Private
Date Became Current: Not reported
Date Ended Current: Not reported
Owner/Operator Address: 2424 SW ANDOVER ST
Owner/Operator City,State,Zip: SEATTLE, WA 98106
Owner/Operator Telephone: 000-000-0000
Owner/Operator Telephone Ext: Not reported
Owner/Operator Fax: Not reported
Owner/Operator Email: Not reported

Owner/Operator Indicator: Operator
Owner/Operator Name: NUCOR STEEL SEATTLE INC
Legal Status: Private
Date Became Current: Not reported
Date Ended Current: Not reported
Owner/Operator Address: 2424 SW ANDOVER ST
Owner/Operator City,State,Zip: SEATTLE, WA 98106
Owner/Operator Telephone: 000-000-0000
Owner/Operator Telephone Ext: Not reported
Owner/Operator Fax: Not reported
Owner/Operator Email: Not reported

Owner/Operator Indicator: Operator
Owner/Operator Name: NUCOR STEEL SEATTLE INC
Legal Status: Private
Date Became Current: Not reported
Date Ended Current: Not reported
Owner/Operator Address: 2424 SW ANDOVER ST
Owner/Operator City,State,Zip: SEATTLE, WA 98106
Owner/Operator Telephone: 000-000-0000

Map ID
Direction
Distance
Elevation

MAP FINDINGS

Site

Database(s)

EDR ID Number
EPA ID Number

NUCOR STEEL SEATTLE INC (Continued)

1000659093

Owner/Operator Telephone Ext:	Not reported
Owner/Operator Fax:	Not reported
Owner/Operator Email:	Not reported
Owner/Operator Indicator:	Owner
Owner/Operator Name:	NUCOR STEEL SEATTLE INC
Legal Status:	Private
Date Became Current:	Not reported
Date Ended Current:	Not reported
Owner/Operator Address:	2424 SW ANDOVER ST
Owner/Operator City,State,Zip:	SEATTLE, WA 98106
Owner/Operator Telephone:	000-000-0000
Owner/Operator Telephone Ext:	Not reported
Owner/Operator Fax:	Not reported
Owner/Operator Email:	Not reported
Owner/Operator Indicator:	Owner
Owner/Operator Name:	NUCOR STEEL SEATTLE INC
Legal Status:	Private
Date Became Current:	Not reported
Date Ended Current:	Not reported
Owner/Operator Address:	2424 SW ANDOVER ST
Owner/Operator City,State,Zip:	SEATTLE, WA 98106
Owner/Operator Telephone:	000-000-0000
Owner/Operator Telephone Ext:	Not reported
Owner/Operator Fax:	Not reported
Owner/Operator Email:	Not reported
Owner/Operator Indicator:	Owner
Owner/Operator Name:	NUCOR STEEL SEATTLE INC
Legal Status:	Private
Date Became Current:	Not reported
Date Ended Current:	Not reported
Owner/Operator Address:	2424 SW ANDOVER ST
Owner/Operator City,State,Zip:	SEATTLE, WA 98106
Owner/Operator Telephone:	206-933-2200
Owner/Operator Telephone Ext:	Not reported
Owner/Operator Fax:	Not reported
Owner/Operator Email:	Not reported
Owner/Operator Indicator:	Owner
Owner/Operator Name:	NUCOR STEEL SEATTLE INC
Legal Status:	Private
Date Became Current:	Not reported
Date Ended Current:	Not reported
Owner/Operator Address:	2424 SW ANDOVER ST
Owner/Operator City,State,Zip:	SEATTLE, WA 98106
Owner/Operator Telephone:	206-933-2200
Owner/Operator Telephone Ext:	Not reported
Owner/Operator Fax:	Not reported
Owner/Operator Email:	Not reported
Owner/Operator Indicator:	Operator
Owner/Operator Name:	NUCOR STEEL SEATTLE INC
Legal Status:	Private
Date Became Current:	20021205
Date Ended Current:	Not reported

Map ID
Direction
Distance
Elevation

MAP FINDINGS

Site

Database(s)

EDR ID Number
EPA ID Number

NUCOR STEEL SEATTLE INC (Continued)

1000659093

Owner/Operator Address:	2424 SW ANDOVER ST
Owner/Operator City,State,Zip:	SEATTLE, WA 98106
Owner/Operator Telephone:	206-933-2200
Owner/Operator Telephone Ext:	Not reported
Owner/Operator Fax:	Not reported
Owner/Operator Email:	Not reported
Owner/Operator Indicator:	Owner
Owner/Operator Name:	NUCOR STEEL SEATTLE INC
Legal Status:	Private
Date Became Current:	Not reported
Date Ended Current:	Not reported
Owner/Operator Address:	2424 SW ANDOVER ST
Owner/Operator City,State,Zip:	SEATTLE, WA 98106
Owner/Operator Telephone:	206-933-2200
Owner/Operator Telephone Ext:	Not reported
Owner/Operator Fax:	Not reported
Owner/Operator Email:	Not reported
Owner/Operator Indicator:	Operator
Owner/Operator Name:	NUCOR STEEL SEATTLE INC
Legal Status:	Private
Date Became Current:	20021205
Date Ended Current:	Not reported
Owner/Operator Address:	2424 SW ANDOVER ST
Owner/Operator City,State,Zip:	SEATTLE, WA 98106
Owner/Operator Telephone:	206-933-2200
Owner/Operator Telephone Ext:	Not reported
Owner/Operator Fax:	Not reported
Owner/Operator Email:	Not reported
Owner/Operator Indicator:	Owner
Owner/Operator Name:	NUCOR STEEL SEATTLE INC
Legal Status:	Private
Date Became Current:	20021205
Date Ended Current:	Not reported
Owner/Operator Address:	2424 SW ANDOVER ST
Owner/Operator City,State,Zip:	SEATTLE, WA 98106
Owner/Operator Telephone:	206-933-2200
Owner/Operator Telephone Ext:	Not reported
Owner/Operator Fax:	Not reported
Owner/Operator Email:	Not reported
Owner/Operator Indicator:	Owner
Owner/Operator Name:	NUCOR STEEL SEATTLE INC
Legal Status:	Private
Date Became Current:	20021205
Date Ended Current:	Not reported
Owner/Operator Address:	2424 SW ANDOVER ST
Owner/Operator City,State,Zip:	SEATTLE, WA 98106
Owner/Operator Telephone:	206-933-2200
Owner/Operator Telephone Ext:	Not reported
Owner/Operator Fax:	Not reported
Owner/Operator Email:	Not reported
Owner/Operator Indicator:	Owner
Owner/Operator Name:	NUCOR STEEL SEATTLE INC

Map ID
Direction
Distance
Elevation

MAP FINDINGS

Site

Database(s)

EDR ID Number
EPA ID Number

NUCOR STEEL SEATTLE INC (Continued)

1000659093

Legal Status:	Private
Date Became Current:	20021205
Date Ended Current:	Not reported
Owner/Operator Address:	2424 SW ANDOVER ST
Owner/Operator City,State,Zip:	SEATTLE, WA 98106-1100
Owner/Operator Telephone:	Not reported
Owner/Operator Telephone Ext:	Not reported
Owner/Operator Fax:	Not reported
Owner/Operator Email:	Not reported
Owner/Operator Indicator:	Operator
Owner/Operator Name:	NUCOR STEEL SEATTLE INC
Legal Status:	Private
Date Became Current:	Not reported
Date Ended Current:	Not reported
Owner/Operator Address:	2424 SW ANDOVER ST
Owner/Operator City,State,Zip:	SEATTLE, WA 98106-1100
Owner/Operator Telephone:	206-933-2200
Owner/Operator Telephone Ext:	Not reported
Owner/Operator Fax:	Not reported
Owner/Operator Email:	Not reported
Owner/Operator Indicator:	Operator
Owner/Operator Name:	NUCOR STEEL SEATTLE INC
Legal Status:	Private
Date Became Current:	Not reported
Date Ended Current:	Not reported
Owner/Operator Address:	2424 SW ANDOVER ST
Owner/Operator City,State,Zip:	SEATTLE, WA 98106
Owner/Operator Telephone:	000-000-0000
Owner/Operator Telephone Ext:	Not reported
Owner/Operator Fax:	Not reported
Owner/Operator Email:	Not reported
Owner/Operator Indicator:	Owner
Owner/Operator Name:	NUCOR STEEL SEATTLE INC
Legal Status:	Private
Date Became Current:	Not reported
Date Ended Current:	Not reported
Owner/Operator Address:	2424 SW ANDOVER ST
Owner/Operator City,State,Zip:	SEATTLE, WA 98106
Owner/Operator Telephone:	000-000-0000
Owner/Operator Telephone Ext:	Not reported
Owner/Operator Fax:	Not reported
Owner/Operator Email:	Not reported
Owner/Operator Indicator:	Owner
Owner/Operator Name:	NUCOR STEEL SEATTLE INC
Legal Status:	Private
Date Became Current:	Not reported
Date Ended Current:	Not reported
Owner/Operator Address:	2424 SW ANDOVER ST
Owner/Operator City,State,Zip:	SEATTLE, WA 98106
Owner/Operator Telephone:	000-000-0000
Owner/Operator Telephone Ext:	Not reported
Owner/Operator Fax:	Not reported
Owner/Operator Email:	Not reported

Map ID
Direction
Distance
Elevation

MAP FINDINGS

Site

Database(s)

EDR ID Number
EPA ID Number

NUCOR STEEL SEATTLE INC (Continued)

1000659093

Owner/Operator Indicator: Owner
Owner/Operator Name: NUCOR STEEL SEATTLE INC
Legal Status: Private
Date Became Current: Not reported
Date Ended Current: Not reported
Owner/Operator Address: 2424 SW ANDOVER ST
Owner/Operator City,State,Zip: SEATTLE, WA 98106
Owner/Operator Telephone: 000-000-0000
Owner/Operator Telephone Ext: Not reported
Owner/Operator Fax: Not reported
Owner/Operator Email: Not reported

Owner/Operator Indicator: Operator
Owner/Operator Name: NUCOR STEEL SEATTLE INC
Legal Status: Private
Date Became Current: Not reported
Date Ended Current: Not reported
Owner/Operator Address: 2424 SW ANDOVER ST
Owner/Operator City,State,Zip: SEATTLE, WA 98106
Owner/Operator Telephone: 000-000-0000
Owner/Operator Telephone Ext: Not reported
Owner/Operator Fax: Not reported
Owner/Operator Email: Not reported

Owner/Operator Indicator: Operator
Owner/Operator Name: NUCOR STEEL SEATTLE INC
Legal Status: Private
Date Became Current: 20021205
Date Ended Current: Not reported
Owner/Operator Address: 2424 SW ANDOVER ST
Owner/Operator City,State,Zip: SEATTLE, WA 98106
Owner/Operator Telephone: 206-933-2200
Owner/Operator Telephone Ext: Not reported
Owner/Operator Fax: Not reported
Owner/Operator Email: Not reported

Owner/Operator Indicator: Owner
Owner/Operator Name: NUCOR STEEL SEATTLE INC
Legal Status: Private
Date Became Current: Not reported
Date Ended Current: Not reported
Owner/Operator Address: 2424 SW ANDOVER ST
Owner/Operator City,State,Zip: SEATTLE, WA 98106
Owner/Operator Telephone: 206-933-2200
Owner/Operator Telephone Ext: Not reported
Owner/Operator Fax: Not reported
Owner/Operator Email: Not reported

Owner/Operator Indicator: Operator
Owner/Operator Name: NUCOR STEEL SEATTLE INC
Legal Status: Private
Date Became Current: 20021205
Date Ended Current: Not reported
Owner/Operator Address: 2424 SW ANDOVER ST
Owner/Operator City,State,Zip: SEATTLE, WA 98106
Owner/Operator Telephone: 206-933-2200
Owner/Operator Telephone Ext: Not reported

Map ID
Direction
Distance
Elevation

MAP FINDINGS

Site

Database(s)

EDR ID Number
EPA ID Number

NUCOR STEEL SEATTLE INC (Continued)

1000659093

Owner/Operator Fax:	Not reported
Owner/Operator Email:	Not reported
Owner/Operator Indicator:	Owner
Owner/Operator Name:	NUCOR STEEL SEATTLE INC
Legal Status:	Private
Date Became Current:	Not reported
Date Ended Current:	Not reported
Owner/Operator Address:	2424 SW ANDOVER ST
Owner/Operator City,State,Zip:	SEATTLE, WA 98106
Owner/Operator Telephone:	206-933-2200
Owner/Operator Telephone Ext:	Not reported
Owner/Operator Fax:	Not reported
Owner/Operator Email:	Not reported
Owner/Operator Indicator:	Operator
Owner/Operator Name:	NUCOR STEEL SEATTLE INC
Legal Status:	Private
Date Became Current:	20021205
Date Ended Current:	Not reported
Owner/Operator Address:	2424 SW ANDOVER ST
Owner/Operator City,State,Zip:	SEATTLE, WA 98106
Owner/Operator Telephone:	206-933-2200
Owner/Operator Telephone Ext:	Not reported
Owner/Operator Fax:	Not reported
Owner/Operator Email:	Not reported
Owner/Operator Indicator:	Owner
Owner/Operator Name:	NUCOR STEEL SEATTLE INC
Legal Status:	Private
Date Became Current:	20021205
Date Ended Current:	Not reported
Owner/Operator Address:	2424 SW ANDOVER ST
Owner/Operator City,State,Zip:	SEATTLE, WA 98106
Owner/Operator Telephone:	206-933-2200
Owner/Operator Telephone Ext:	Not reported
Owner/Operator Fax:	Not reported
Owner/Operator Email:	Not reported
Owner/Operator Indicator:	Owner
Owner/Operator Name:	NUCOR STEEL SEATTLE INC
Legal Status:	Private
Date Became Current:	Not reported
Date Ended Current:	Not reported
Owner/Operator Address:	2424 SW ANDOVER ST
Owner/Operator City,State,Zip:	SEATTLE, WA 98106-1100
Owner/Operator Telephone:	206-933-2200
Owner/Operator Telephone Ext:	Not reported
Owner/Operator Fax:	Not reported
Owner/Operator Email:	Not reported
Owner/Operator Indicator:	Owner
Owner/Operator Name:	NUCOR STEEL SEATTLE INC
Legal Status:	Private
Date Became Current:	Not reported
Date Ended Current:	Not reported
Owner/Operator Address:	2424 SW ANDOVER ST

Map ID
Direction
Distance
Elevation

MAP FINDINGS

Site

Database(s)

EDR ID Number
EPA ID Number

NUCOR STEEL SEATTLE INC (Continued)

1000659093

Owner/Operator City,State,Zip: SEATTLE, WA 98106-1100
Owner/Operator Telephone: 206-933-2200
Owner/Operator Telephone Ext: Not reported
Owner/Operator Fax: Not reported
Owner/Operator Email: Not reported

Owner/Operator Indicator: Operator
Owner/Operator Name: NUCOR STEEL SEA N
Legal Status: Private
Date Became Current: 20021205
Date Ended Current: Not reported
Owner/Operator Address: 2424 SW ANDOVER ST
Owner/Operator City,State,Zip: SEATTLE, WA 98106-1100
Owner/Operator Telephone: 206-933-2200
Owner/Operator Telephone Ext: Not reported
Owner/Operator Fax: Not reported
Owner/Operator Email: Not reported

Owner/Operator Indicator: Operator
Owner/Operator Name: NUCOR STEEL SEATTLE INC
Legal Status: Private
Date Became Current: Not reported
Date Ended Current: Not reported
Owner/Operator Address: 2424 SW ANDOVER ST
Owner/Operator City,State,Zip: SEATTLE, WA 98106
Owner/Operator Telephone: 000-000-0000
Owner/Operator Telephone Ext: Not reported
Owner/Operator Fax: Not reported
Owner/Operator Email: Not reported

Owner/Operator Indicator: Operator
Owner/Operator Name: NUCOR STEEL SEATTLE INC
Legal Status: Private
Date Became Current: Not reported
Date Ended Current: Not reported
Owner/Operator Address: 2424 SW ANDOVER ST
Owner/Operator City,State,Zip: SEATTLE, WA 98106
Owner/Operator Telephone: 000-000-0000
Owner/Operator Telephone Ext: Not reported
Owner/Operator Fax: Not reported
Owner/Operator Email: Not reported

Owner/Operator Indicator: Owner
Owner/Operator Name: NUCOR STEEL SEATTLE INC
Legal Status: Private
Date Became Current: Not reported
Date Ended Current: Not reported
Owner/Operator Address: 2424 SW ANDOVER ST
Owner/Operator City,State,Zip: SEATTLE, WA 98106
Owner/Operator Telephone: 000-000-0000
Owner/Operator Telephone Ext: Not reported
Owner/Operator Fax: Not reported
Owner/Operator Email: Not reported

Owner/Operator Indicator: Owner
Owner/Operator Name: NUCOR STEEL SEATTLE INC
Legal Status: Private

Map ID
Direction
Distance
Elevation

MAP FINDINGS

Site

Database(s)

EDR ID Number
EPA ID Number

NUCOR STEEL SEATTLE INC (Continued)

1000659093

Date Became Current:	Not reported
Date Ended Current:	Not reported
Owner/Operator Address:	2424 SW ANDOVER ST
Owner/Operator City,State,Zip:	SEATTLE, WA 98106
Owner/Operator Telephone:	000-000-0000
Owner/Operator Telephone Ext:	Not reported
Owner/Operator Fax:	Not reported
Owner/Operator Email:	Not reported
Owner/Operator Indicator:	Operator
Owner/Operator Name:	NUCOR STEEL SEATTLE INC
Legal Status:	Private
Date Became Current:	20021205
Date Ended Current:	Not reported
Owner/Operator Address:	2424 SW ANDOVER ST
Owner/Operator City,State,Zip:	SEATTLE, WA 98106
Owner/Operator Telephone:	206-933-2200
Owner/Operator Telephone Ext:	Not reported
Owner/Operator Fax:	Not reported
Owner/Operator Email:	Not reported
Owner/Operator Indicator:	Owner
Owner/Operator Name:	NUCOR STEEL SEATTLE INC
Legal Status:	Private
Date Became Current:	Not reported
Date Ended Current:	Not reported
Owner/Operator Address:	2424 SW ANDOVER ST
Owner/Operator City,State,Zip:	SEATTLE, WA 98106
Owner/Operator Telephone:	206-933-2200
Owner/Operator Telephone Ext:	Not reported
Owner/Operator Fax:	Not reported
Owner/Operator Email:	Not reported
Owner/Operator Indicator:	Operator
Owner/Operator Name:	NUCOR STEEL SEATTLE INC
Legal Status:	Private
Date Became Current:	20021205
Date Ended Current:	Not reported
Owner/Operator Address:	2424 SW ANDOVER ST
Owner/Operator City,State,Zip:	SEATTLE, WA 98106
Owner/Operator Telephone:	206-933-2200
Owner/Operator Telephone Ext:	Not reported
Owner/Operator Fax:	Not reported
Owner/Operator Email:	Not reported
Owner/Operator Indicator:	Owner
Owner/Operator Name:	NUCOR STEEL SEATTLE INC
Legal Status:	Private
Date Became Current:	Not reported
Date Ended Current:	Not reported
Owner/Operator Address:	2424 SW ANDOVER ST
Owner/Operator City,State,Zip:	SEATTLE, WA 98106
Owner/Operator Telephone:	206-933-2200
Owner/Operator Telephone Ext:	Not reported
Owner/Operator Fax:	Not reported
Owner/Operator Email:	Not reported

Map ID
Direction
Distance
Elevation

MAP FINDINGS

Site

Database(s)

EDR ID Number
EPA ID Number

NUCOR STEEL SEATTLE INC (Continued)

1000659093

Owner/Operator Indicator: Owner
Owner/Operator Name: NUCOR STEEL SEATTLE INC
Legal Status: Private
Date Became Current: 20161231
Date Ended Current: Not reported
Owner/Operator Address: 2424 SW ANDOVER ST
Owner/Operator City,State,Zip: SEATTLE, WA 98106
Owner/Operator Telephone: 206-933-2200
Owner/Operator Telephone Ext: Not reported
Owner/Operator Fax: Not reported
Owner/Operator Email: Not reported

Owner/Operator Indicator: Operator
Owner/Operator Name: NUCOR STEEL SEATTLE INC
Legal Status: Private
Date Became Current: 20021205
Date Ended Current: Not reported
Owner/Operator Address: 2424 SW ANDOVER ST
Owner/Operator City,State,Zip: SEATTLE, WA 98106
Owner/Operator Telephone: 206-933-2200
Owner/Operator Telephone Ext: Not reported
Owner/Operator Fax: Not reported
Owner/Operator Email: Not reported

Owner/Operator Indicator: Operator
Owner/Operator Name: NUCOR STEEL SEATTLE INC
Legal Status: Private
Date Became Current: 20021205
Date Ended Current: Not reported
Owner/Operator Address: 2424 SW ANDOVER ST
Owner/Operator City,State,Zip: SEATTLE, WA 98106
Owner/Operator Telephone: 206-933-2200
Owner/Operator Telephone Ext: Not reported
Owner/Operator Fax: Not reported
Owner/Operator Email: Not reported

Owner/Operator Indicator: Operator
Owner/Operator Name: NUCOR STEEL SEATTLE INC
Legal Status: Private
Date Became Current: 20021205
Date Ended Current: Not reported
Owner/Operator Address: 2424 SW ANDOVER ST
Owner/Operator City,State,Zip: SEATTLE, WA 98106
Owner/Operator Telephone: 206-933-2200
Owner/Operator Telephone Ext: Not reported
Owner/Operator Fax: Not reported
Owner/Operator Email: Not reported

Owner/Operator Indicator: Owner
Owner/Operator Name: NUCOR STEEL SEATTLE INC
Legal Status: Private
Date Became Current: 20021205
Date Ended Current: Not reported
Owner/Operator Address: 2424 SW ANDOVER ST
Owner/Operator City,State,Zip: SEATTLE, WA 98106
Owner/Operator Telephone: 206-933-2200
Owner/Operator Telephone Ext: Not reported

Map ID
Direction
Distance
Elevation

MAP FINDINGS

Site

Database(s)

EDR ID Number
EPA ID Number

NUCOR STEEL SEATTLE INC (Continued)

1000659093

Owner/Operator Fax:	Not reported
Owner/Operator Email:	Not reported
Owner/Operator Indicator:	Owner
Owner/Operator Name:	NUCOR STEEL SEATTLE INC
Legal Status:	Private
Date Became Current:	Not reported
Date Ended Current:	Not reported
Owner/Operator Address:	2424 SW ANDOVER ST
Owner/Operator City,State,Zip:	SEATTLE, WA 98106
Owner/Operator Telephone:	000-000-0000
Owner/Operator Telephone Ext:	Not reported
Owner/Operator Fax:	Not reported
Owner/Operator Email:	Not reported
Owner/Operator Indicator:	Owner
Owner/Operator Name:	NUCOR STEEL SEATTLE INC
Legal Status:	Private
Date Became Current:	Not reported
Date Ended Current:	Not reported
Owner/Operator Address:	2424 SW ANDOVER ST
Owner/Operator City,State,Zip:	SEATTLE, WA 98106
Owner/Operator Telephone:	000-000-0000
Owner/Operator Telephone Ext:	Not reported
Owner/Operator Fax:	Not reported
Owner/Operator Email:	Not reported
Owner/Operator Indicator:	Operator
Owner/Operator Name:	NUCOR STEEL SEATTLE INC
Legal Status:	Private
Date Became Current:	20021205
Date Ended Current:	Not reported
Owner/Operator Address:	2424 SW ANDOVER ST
Owner/Operator City,State,Zip:	SEATTLE, WA 98106
Owner/Operator Telephone:	206-933-2200
Owner/Operator Telephone Ext:	Not reported
Owner/Operator Fax:	Not reported
Owner/Operator Email:	Not reported
Owner/Operator Indicator:	Owner
Owner/Operator Name:	NUCOR STEEL SEATTLE INC
Legal Status:	Private
Date Became Current:	Not reported
Date Ended Current:	Not reported
Owner/Operator Address:	2424 SW ANDOVER ST
Owner/Operator City,State,Zip:	SEATTLE, WA 98106
Owner/Operator Telephone:	206-933-2200
Owner/Operator Telephone Ext:	Not reported
Owner/Operator Fax:	Not reported
Owner/Operator Email:	Not reported
Owner/Operator Indicator:	Owner
Owner/Operator Name:	NUCOR STEEL SEATTLE INC
Legal Status:	Private
Date Became Current:	Not reported
Date Ended Current:	Not reported
Owner/Operator Address:	2424 SW ANDOVER ST

Map ID
Direction
Distance
Elevation

MAP FINDINGS

Site

Database(s)

EDR ID Number
EPA ID Number

NUCOR STEEL SEATTLE INC (Continued)

1000659093

Owner/Operator City,State,Zip:	SEATTLE, WA 98106
Owner/Operator Telephone:	206-933-2200
Owner/Operator Telephone Ext:	Not reported
Owner/Operator Fax:	Not reported
Owner/Operator Email:	Not reported
Owner/Operator Indicator:	Owner
Owner/Operator Name:	NUCOR STEEL SEATTLE INC
Legal Status:	Private
Date Became Current:	20021205
Date Ended Current:	Not reported
Owner/Operator Address:	2424 SW ANDOVER ST
Owner/Operator City,State,Zip:	SEATTLE, WA 98106
Owner/Operator Telephone:	206-933-2200
Owner/Operator Telephone Ext:	Not reported
Owner/Operator Fax:	Not reported
Owner/Operator Email:	Not reported
Owner/Operator Indicator:	Owner
Owner/Operator Name:	NUCOR STEEL SEATTLE INC
Legal Status:	Private
Date Became Current:	20021205
Date Ended Current:	Not reported
Owner/Operator Address:	2424 SW ANDOVER ST
Owner/Operator City,State,Zip:	SEATTLE, WA 98106
Owner/Operator Telephone:	206-933-2200
Owner/Operator Telephone Ext:	Not reported
Owner/Operator Fax:	Not reported
Owner/Operator Email:	Not reported
Owner/Operator Indicator:	Owner
Owner/Operator Name:	NUCOR STEEL SEATTLE INC
Legal Status:	Private
Date Became Current:	20021205
Date Ended Current:	Not reported
Owner/Operator Address:	2424 SW ANDOVER ST
Owner/Operator City,State,Zip:	SEATTLE, WA 98106-1100
Owner/Operator Telephone:	206-933-2200
Owner/Operator Telephone Ext:	Not reported
Owner/Operator Fax:	Not reported
Owner/Operator Email:	Not reported
Owner/Operator Indicator:	Owner
Owner/Operator Name:	NUCOR STEEL SEATTLE INC
Legal Status:	Private
Date Became Current:	20021205
Date Ended Current:	Not reported
Owner/Operator Address:	2424 SW ANDOVER ST
Owner/Operator City,State,Zip:	SEATTLE, WA 98106-1100
Owner/Operator Telephone:	206-933-2200
Owner/Operator Telephone Ext:	Not reported
Owner/Operator Fax:	Not reported
Owner/Operator Email:	Not reported
Owner/Operator Indicator:	Operator
Owner/Operator Name:	NUCOR STEEL SEATTLE INC
Legal Status:	Private

Map ID
Direction
Distance
Elevation

MAP FINDINGS

Site

Database(s)

EDR ID Number
EPA ID Number

NUCOR STEEL SEATTLE INC (Continued)

1000659093

Date Became Current:	20021205
Date Ended Current:	Not reported
Owner/Operator Address:	2424 SW ANDOVER ST
Owner/Operator City,State,Zip:	SEATTLE, WA 98106
Owner/Operator Telephone:	206-933-2200
Owner/Operator Telephone Ext:	Not reported
Owner/Operator Fax:	Not reported
Owner/Operator Email:	Not reported
Owner/Operator Indicator:	Operator
Owner/Operator Name:	NUCOR STEEL SEATTLE INC
Legal Status:	Private
Date Became Current:	Not reported
Date Ended Current:	Not reported
Owner/Operator Address:	2424 SW ANDOVER ST
Owner/Operator City,State,Zip:	SEATTLE, WA 98106
Owner/Operator Telephone:	000-000-0000
Owner/Operator Telephone Ext:	Not reported
Owner/Operator Fax:	Not reported
Owner/Operator Email:	Not reported
Owner/Operator Indicator:	Operator
Owner/Operator Name:	NUCOR STEEL SEATTLE INC
Legal Status:	Private
Date Became Current:	20021205
Date Ended Current:	Not reported
Owner/Operator Address:	2424 SW ANDOVER ST
Owner/Operator City,State,Zip:	SEATTLE, WA 98106
Owner/Operator Telephone:	206-933-2200
Owner/Operator Telephone Ext:	Not reported
Owner/Operator Fax:	Not reported
Owner/Operator Email:	Not reported
Owner/Operator Indicator:	Operator
Owner/Operator Name:	NUCOR STEEL SEATTLE INC
Legal Status:	Private
Date Became Current:	20021205
Date Ended Current:	Not reported
Owner/Operator Address:	2424 SW ANDOVER ST
Owner/Operator City,State,Zip:	SEATTLE, WA 98106
Owner/Operator Telephone:	206-933-2200
Owner/Operator Telephone Ext:	Not reported
Owner/Operator Fax:	Not reported
Owner/Operator Email:	Not reported
Owner/Operator Indicator:	Operator
Owner/Operator Name:	NUCOR STEEL SEATTLE INC
Legal Status:	Private
Date Became Current:	20021205
Date Ended Current:	Not reported
Owner/Operator Address:	2424 SW ANDOVER ST
Owner/Operator City,State,Zip:	SEATTLE, WA 98106
Owner/Operator Telephone:	206-933-2200
Owner/Operator Telephone Ext:	Not reported
Owner/Operator Fax:	Not reported
Owner/Operator Email:	Not reported

Map ID
Direction
Distance
Elevation

MAP FINDINGS

Site

Database(s)

EDR ID Number
EPA ID Number

NUCOR STEEL SEATTLE INC (Continued)

1000659093

Owner/Operator Indicator: Owner
Owner/Operator Name: NUCOR STEEL SEATTLE INC
Legal Status: Private
Date Became Current: Not reported
Date Ended Current: Not reported
Owner/Operator Address: 2424 SW ANDOVER ST
Owner/Operator City,State,Zip: SEATTLE, WA 98106
Owner/Operator Telephone: 206-933-2200
Owner/Operator Telephone Ext: Not reported
Owner/Operator Fax: Not reported
Owner/Operator Email: Not reported

Owner/Operator Indicator: Operator
Owner/Operator Name: NUCOR STEEL SEATTLE INC
Legal Status: Private
Date Became Current: 20021205
Date Ended Current: Not reported
Owner/Operator Address: 2424 SW ANDOVER ST
Owner/Operator City,State,Zip: SEATTLE, WA 98106
Owner/Operator Telephone: 206-933-2200
Owner/Operator Telephone Ext: Not reported
Owner/Operator Fax: Not reported
Owner/Operator Email: Not reported

Owner/Operator Indicator: Operator
Owner/Operator Name: NUCOR STEEL SEATTLE INC
Legal Status: Private
Date Became Current: 20021205
Date Ended Current: Not reported
Owner/Operator Address: 2424 SW ANDOVER ST
Owner/Operator City,State,Zip: SEATTLE, WA 98106
Owner/Operator Telephone: 206-933-2200
Owner/Operator Telephone Ext: Not reported
Owner/Operator Fax: Not reported
Owner/Operator Email: Not reported

Owner/Operator Indicator: Owner
Owner/Operator Name: NUCOR STEEL SEATTLE INC
Legal Status: Private
Date Became Current: 20021205
Date Ended Current: Not reported
Owner/Operator Address: 2424 SW ANDOVER ST
Owner/Operator City,State,Zip: SEATTLE, WA 98106
Owner/Operator Telephone: 206-933-2200
Owner/Operator Telephone Ext: Not reported
Owner/Operator Fax: Not reported
Owner/Operator Email: Not reported

Owner/Operator Indicator: Operator
Owner/Operator Name: NUCOR STEEL SEATTLE INC
Legal Status: Private
Date Became Current: 20021205
Date Ended Current: Not reported
Owner/Operator Address: 2424 SW ANDOVER ST
Owner/Operator City,State,Zip: SEATTLE, WA 98106
Owner/Operator Telephone: 206-933-2200
Owner/Operator Telephone Ext: Not reported

Map ID
Direction
Distance
Elevation

MAP FINDINGS

Site

Database(s)

EDR ID Number
EPA ID Number

NUCOR STEEL SEATTLE INC (Continued)

1000659093

Owner/Operator Fax:	Not reported
Owner/Operator Email:	Not reported
Owner/Operator Indicator:	Owner
Owner/Operator Name:	NUCOR STEEL SEATTLE INC
Legal Status:	Private
Date Became Current:	20021205
Date Ended Current:	Not reported
Owner/Operator Address:	2424 SW ANDOVER ST
Owner/Operator City,State,Zip:	SEATTLE, WA 98106
Owner/Operator Telephone:	206-933-2200
Owner/Operator Telephone Ext:	Not reported
Owner/Operator Fax:	Not reported
Owner/Operator Email:	Not reported
Owner/Operator Indicator:	Owner
Owner/Operator Name:	NUCOR STEEL SEATTLE INC
Legal Status:	Private
Date Became Current:	20021205
Date Ended Current:	Not reported
Owner/Operator Address:	2424 SW ANDOVER ST
Owner/Operator City,State,Zip:	SEATTLE, WA 98106-1100
Owner/Operator Telephone:	Not reported
Owner/Operator Telephone Ext:	Not reported
Owner/Operator Fax:	Not reported
Owner/Operator Email:	Not reported
Owner/Operator Indicator:	Operator
Owner/Operator Name:	NUCOR STEEL SEATTLE INC
Legal Status:	Private
Date Became Current:	20021205
Date Ended Current:	Not reported
Owner/Operator Address:	2424 SW ANDOVER ST
Owner/Operator City,State,Zip:	SEATTLE, WA 98106-1100
Owner/Operator Telephone:	Not reported
Owner/Operator Telephone Ext:	Not reported
Owner/Operator Fax:	Not reported
Owner/Operator Email:	Not reported
Owner/Operator Indicator:	Operator
Owner/Operator Name:	NUCOR STEEL SEATTLE INC
Legal Status:	Private
Date Became Current:	20021205
Date Ended Current:	Not reported
Owner/Operator Address:	2424 SW ANDOVER ST
Owner/Operator City,State,Zip:	SEATTLE, WA 98106-1100
Owner/Operator Telephone:	206-933-2200
Owner/Operator Telephone Ext:	Not reported
Owner/Operator Fax:	Not reported
Owner/Operator Email:	Not reported
Owner/Operator Indicator:	Owner
Owner/Operator Name:	NUCOR STEEL SEATTLE INC
Legal Status:	Private
Date Became Current:	Not reported
Date Ended Current:	Not reported
Owner/Operator Address:	2424 SW ANDOVER ST

Map ID
Direction
Distance
Elevation

MAP FINDINGS

Site

Database(s)

EDR ID Number
EPA ID Number

NUCOR STEEL SEATTLE INC (Continued)

1000659093

Owner/Operator City,State,Zip:	SEATTLE, WA 98106
Owner/Operator Telephone:	000-000-0000
Owner/Operator Telephone Ext:	Not reported
Owner/Operator Fax:	Not reported
Owner/Operator Email:	Not reported
Owner/Operator Indicator:	Owner
Owner/Operator Name:	NUCOR STEEL SEATTLE INC
Legal Status:	Private
Date Became Current:	Not reported
Date Ended Current:	Not reported
Owner/Operator Address:	2424 SW ANDOVER ST
Owner/Operator City,State,Zip:	SEATTLE, WA 98106
Owner/Operator Telephone:	206-933-2200
Owner/Operator Telephone Ext:	Not reported
Owner/Operator Fax:	Not reported
Owner/Operator Email:	Not reported
Owner/Operator Indicator:	Operator
Owner/Operator Name:	NUCOR STEEL SEATTLE INC
Legal Status:	Private
Date Became Current:	20021205
Date Ended Current:	Not reported
Owner/Operator Address:	2424 SW ANDOVER ST
Owner/Operator City,State,Zip:	SEATTLE, WA 98106
Owner/Operator Telephone:	206-933-2200
Owner/Operator Telephone Ext:	Not reported
Owner/Operator Fax:	Not reported
Owner/Operator Email:	Not reported
Owner/Operator Indicator:	Operator
Owner/Operator Name:	NUCOR STEEL SEATTLE INC
Legal Status:	Private
Date Became Current:	20021205
Date Ended Current:	Not reported
Owner/Operator Address:	2424 SW ANDOVER ST
Owner/Operator City,State,Zip:	SEATTLE, WA 98106
Owner/Operator Telephone:	206-933-2200
Owner/Operator Telephone Ext:	Not reported
Owner/Operator Fax:	Not reported
Owner/Operator Email:	Not reported
Owner/Operator Indicator:	Owner
Owner/Operator Name:	NUCOR STEEL SEATTLE INC
Legal Status:	Private
Date Became Current:	20021205
Date Ended Current:	Not reported
Owner/Operator Address:	2424 SW ANDOVER ST
Owner/Operator City,State,Zip:	SEATTLE, WA 98106
Owner/Operator Telephone:	206-933-2200
Owner/Operator Telephone Ext:	Not reported
Owner/Operator Fax:	Not reported
Owner/Operator Email:	Not reported
Owner/Operator Indicator:	Operator
Owner/Operator Name:	NUCOR STEEL SEATTLE INC
Legal Status:	Private

Map ID
Direction
Distance
Elevation

MAP FINDINGS

Site

Database(s)

EDR ID Number
EPA ID Number

NUCOR STEEL SEATTLE INC (Continued)

1000659093

Date Became Current:	20021205
Date Ended Current:	Not reported
Owner/Operator Address:	2424 SW ANDOVER ST
Owner/Operator City,State,Zip:	SEATTLE, WA 98106
Owner/Operator Telephone:	206-933-2200
Owner/Operator Telephone Ext:	Not reported
Owner/Operator Fax:	Not reported
Owner/Operator Email:	Not reported
Owner/Operator Indicator:	Owner
Owner/Operator Name:	NUCOR STEEL SEATTLE INC
Legal Status:	Private
Date Became Current:	20021205
Date Ended Current:	Not reported
Owner/Operator Address:	2424 SW ANDOVER ST
Owner/Operator City,State,Zip:	SEATTLE, WA 98106-1100
Owner/Operator Telephone:	206-933-2200
Owner/Operator Telephone Ext:	Not reported
Owner/Operator Fax:	Not reported
Owner/Operator Email:	Not reported
Owner/Operator Indicator:	Operator
Owner/Operator Name:	NUCOR STEEL SEATTLE INC
Legal Status:	Private
Date Became Current:	20021205
Date Ended Current:	Not reported
Owner/Operator Address:	2424 SW ANDOVER ST
Owner/Operator City,State,Zip:	SEATTLE, WA 98106-1100
Owner/Operator Telephone:	206-933-2200
Owner/Operator Telephone Ext:	Not reported
Owner/Operator Fax:	Not reported
Owner/Operator Email:	Not reported
Owner/Operator Indicator:	Operator
Owner/Operator Name:	NUCOR STEEL SEATTLE INC
Legal Status:	Private
Date Became Current:	Not reported
Date Ended Current:	Not reported
Owner/Operator Address:	2424 SW ANDOVER ST
Owner/Operator City,State,Zip:	SEATTLE, WA 98106-1100
Owner/Operator Telephone:	206-933-2200
Owner/Operator Telephone Ext:	Not reported
Owner/Operator Fax:	Not reported
Owner/Operator Email:	Not reported
Owner/Operator Indicator:	Owner
Owner/Operator Name:	NUCOR STEEL SEATTLE INC
Legal Status:	Private
Date Became Current:	20021205
Date Ended Current:	Not reported
Owner/Operator Address:	2424 SW ANDOVER ST
Owner/Operator City,State,Zip:	SEATTLE, WA 98106
Owner/Operator Telephone:	206-933-2200
Owner/Operator Telephone Ext:	Not reported
Owner/Operator Fax:	Not reported
Owner/Operator Email:	Not reported

Map ID
Direction
Distance
Elevation

MAP FINDINGS

Site

Database(s)

EDR ID Number
EPA ID Number

NUCOR STEEL SEATTLE INC (Continued)

1000659093

Owner/Operator Indicator: Operator
Owner/Operator Name: NUCOR STEEL SEATTLE INC
Legal Status: Private
Date Became Current: Not reported
Date Ended Current: Not reported
Owner/Operator Address: 2424 SW ANDOVER ST
Owner/Operator City,State,Zip: SEATTLE, WA 98106
Owner/Operator Telephone: 000-000-0000
Owner/Operator Telephone Ext: Not reported
Owner/Operator Fax: Not reported
Owner/Operator Email: Not reported

Owner/Operator Indicator: Owner
Owner/Operator Name: NUCOR STEEL SEATTLE INC
Legal Status: Private
Date Became Current: Not reported
Date Ended Current: Not reported
Owner/Operator Address: 2424 SW ANDOVER ST
Owner/Operator City,State,Zip: SEATTLE, WA 98106
Owner/Operator Telephone: 206-933-2200
Owner/Operator Telephone Ext: Not reported
Owner/Operator Fax: Not reported
Owner/Operator Email: Not reported

Owner/Operator Indicator: Operator
Owner/Operator Name: NUCOR STEEL SEATTLE INC
Legal Status: Private
Date Became Current: 20021205
Date Ended Current: Not reported
Owner/Operator Address: 2424 SW ANDOVER ST
Owner/Operator City,State,Zip: SEATTLE, WA 98106
Owner/Operator Telephone: 206-933-2200
Owner/Operator Telephone Ext: Not reported
Owner/Operator Fax: Not reported
Owner/Operator Email: Not reported

Owner/Operator Indicator: Owner
Owner/Operator Name: NUCOR STEEL SEATTLE INC
Legal Status: Private
Date Became Current: Not reported
Date Ended Current: Not reported
Owner/Operator Address: 2424 SW ANDOVER ST
Owner/Operator City,State,Zip: SEATTLE, WA 98106
Owner/Operator Telephone: 206-933-2200
Owner/Operator Telephone Ext: Not reported
Owner/Operator Fax: Not reported
Owner/Operator Email: Not reported

Owner/Operator Indicator: Owner
Owner/Operator Name: NUCOR STEEL SEATTLE INC
Legal Status: Private
Date Became Current: Not reported
Date Ended Current: Not reported
Owner/Operator Address: 2424 SW ANDOVER ST
Owner/Operator City,State,Zip: SEATTLE, WA 98106
Owner/Operator Telephone: 206-933-2200
Owner/Operator Telephone Ext: Not reported

Map ID
Direction
Distance
Elevation

MAP FINDINGS

Site

Database(s)

EDR ID Number
EPA ID Number

NUCOR STEEL SEATTLE INC (Continued)

1000659093

Owner/Operator Fax:	Not reported
Owner/Operator Email:	Not reported
Owner/Operator Indicator:	Owner
Owner/Operator Name:	NUCOR STEEL SEATTLE INC
Legal Status:	Private
Date Became Current:	20181231
Date Ended Current:	Not reported
Owner/Operator Address:	2424 SW ANDOVER ST
Owner/Operator City,State,Zip:	SEATTLE, WA 98106
Owner/Operator Telephone:	206-933-2200
Owner/Operator Telephone Ext:	Not reported
Owner/Operator Fax:	Not reported
Owner/Operator Email:	Not reported
Owner/Operator Indicator:	Owner
Owner/Operator Name:	NUCOR STEEL SEATTLE INC
Legal Status:	Private
Date Became Current:	20161231
Date Ended Current:	Not reported
Owner/Operator Address:	2424 SW ANDOVER ST
Owner/Operator City,State,Zip:	SEATTLE, WA 98106
Owner/Operator Telephone:	206-933-2200
Owner/Operator Telephone Ext:	Not reported
Owner/Operator Fax:	Not reported
Owner/Operator Email:	Not reported
Owner/Operator Indicator:	Owner
Owner/Operator Name:	NUCOR STEEL SEATTLE INC
Legal Status:	Private
Date Became Current:	20021205
Date Ended Current:	Not reported
Owner/Operator Address:	2424 SW ANDOVER ST
Owner/Operator City,State,Zip:	SEATTLE, WA 98106
Owner/Operator Telephone:	206-933-2200
Owner/Operator Telephone Ext:	Not reported
Owner/Operator Fax:	Not reported
Owner/Operator Email:	Not reported
Owner/Operator Indicator:	Owner
Owner/Operator Name:	NUCOR STEEL SEATTLE INC
Legal Status:	Private
Date Became Current:	20021205
Date Ended Current:	Not reported
Owner/Operator Address:	2424 SW ANDOVER ST
Owner/Operator City,State,Zip:	SEATTLE, WA 98106
Owner/Operator Telephone:	206-933-2200
Owner/Operator Telephone Ext:	Not reported
Owner/Operator Fax:	Not reported
Owner/Operator Email:	Not reported
Owner/Operator Indicator:	Operator
Owner/Operator Name:	NUCOR STEEL SEATTLE INC
Legal Status:	Private
Date Became Current:	20021205
Date Ended Current:	Not reported
Owner/Operator Address:	2424 SW ANDOVER ST

Map ID
Direction
Distance
Elevation

MAP FINDINGS

Site

Database(s)

EDR ID Number
EPA ID Number

NUCOR STEEL SEATTLE INC (Continued)

1000659093

Owner/Operator City,State,Zip:	SEATTLE, WA 98106
Owner/Operator Telephone:	206-933-2200
Owner/Operator Telephone Ext:	Not reported
Owner/Operator Fax:	Not reported
Owner/Operator Email:	Not reported
Owner/Operator Indicator:	Owner
Owner/Operator Name:	NUCOR STEEL SEATTLE INC
Legal Status:	Private
Date Became Current:	20021205
Date Ended Current:	Not reported
Owner/Operator Address:	2424 SW ANDOVER ST
Owner/Operator City,State,Zip:	SEATTLE, WA 98106
Owner/Operator Telephone:	206-933-2200
Owner/Operator Telephone Ext:	Not reported
Owner/Operator Fax:	Not reported
Owner/Operator Email:	Not reported
Owner/Operator Indicator:	Owner
Owner/Operator Name:	NUCOR STEEL SEATTLE INC
Legal Status:	Private
Date Became Current:	20021205
Date Ended Current:	Not reported
Owner/Operator Address:	2424 SW ANDOVER ST
Owner/Operator City,State,Zip:	SEATTLE, WA 98106-1100
Owner/Operator Telephone:	Not reported
Owner/Operator Telephone Ext:	Not reported
Owner/Operator Fax:	Not reported
Owner/Operator Email:	Not reported
Owner/Operator Indicator:	Operator
Owner/Operator Name:	NUCOR STEEL SEATTLE INC
Legal Status:	Private
Date Became Current:	20021205
Date Ended Current:	Not reported
Owner/Operator Address:	2424 SW ANDOVER ST
Owner/Operator City,State,Zip:	SEATTLE, WA 98106-1100
Owner/Operator Telephone:	206-933-2200
Owner/Operator Telephone Ext:	Not reported
Owner/Operator Fax:	Not reported
Owner/Operator Email:	Not reported
Owner/Operator Indicator:	Owner
Owner/Operator Name:	SEE PAPER COPY
Legal Status:	Private
Date Became Current:	Not reported
Date Ended Current:	Not reported
Owner/Operator Address:	2424 SW ANDOVER ST
Owner/Operator City,State,Zip:	SEATTLE, WA 98106
Owner/Operator Telephone:	000-000-0000
Owner/Operator Telephone Ext:	Not reported
Owner/Operator Fax:	Not reported
Owner/Operator Email:	Not reported
Owner/Operator Indicator:	Owner
Owner/Operator Name:	NUCOR STEEL SEA N
Legal Status:	Private

Map ID
Direction
Distance
Elevation

MAP FINDINGS

Site

Database(s)

EDR ID Number
EPA ID Number

NUCOR STEEL SEATTLE INC (Continued)

1000659093

Date Became Current:	20021205
Date Ended Current:	Not reported
Owner/Operator Address:	2424 SW ANDOVER ST
Owner/Operator City,State,Zip:	SEATTLE, WA 98106-1100
Owner/Operator Telephone:	206-933-2200
Owner/Operator Telephone Ext:	Not reported
Owner/Operator Fax:	Not reported
Owner/Operator Email:	Not reported
Owner/Operator Indicator:	Operator
Owner/Operator Name:	NUCOR STEEL SEATTLE INC
Legal Status:	Private
Date Became Current:	Not reported
Date Ended Current:	Not reported
Owner/Operator Address:	2424 SW ANDOVER ST
Owner/Operator City,State,Zip:	SEATTLE, WA 98106
Owner/Operator Telephone:	000-000-0000
Owner/Operator Telephone Ext:	Not reported
Owner/Operator Fax:	Not reported
Owner/Operator Email:	Not reported
Owner/Operator Indicator:	Operator
Owner/Operator Name:	NUCOR STEEL SEATTLE INC
Legal Status:	Private
Date Became Current:	Not reported
Date Ended Current:	Not reported
Owner/Operator Address:	2424 SW ANDOVER ST
Owner/Operator City,State,Zip:	SEATTLE, WA 98106
Owner/Operator Telephone:	000-000-0000
Owner/Operator Telephone Ext:	Not reported
Owner/Operator Fax:	Not reported
Owner/Operator Email:	Not reported
Owner/Operator Indicator:	Owner
Owner/Operator Name:	NUCOR STEEL SEATTLE INC
Legal Status:	Private
Date Became Current:	Not reported
Date Ended Current:	Not reported
Owner/Operator Address:	2424 SW ANDOVER ST
Owner/Operator City,State,Zip:	SEATTLE, WA 98106
Owner/Operator Telephone:	206-933-2200
Owner/Operator Telephone Ext:	Not reported
Owner/Operator Fax:	Not reported
Owner/Operator Email:	Not reported
Owner/Operator Indicator:	Operator
Owner/Operator Name:	NUCOR STEEL SEATTLE INC
Legal Status:	Private
Date Became Current:	19960611
Date Ended Current:	Not reported
Owner/Operator Address:	2424 SW ANDOVER ST
Owner/Operator City,State,Zip:	SEATTLE, WA 98106-1100
Owner/Operator Telephone:	Not reported
Owner/Operator Telephone Ext:	Not reported
Owner/Operator Fax:	Not reported
Owner/Operator Email:	Not reported

Map ID
Direction
Distance
Elevation

MAP FINDINGS

Site

Database(s)

EDR ID Number
EPA ID Number

NUCOR STEEL SEATTLE INC (Continued)

1000659093

Owner/Operator Indicator: Operator
Owner/Operator Name: NUCOR STEEL SEATTLE INC
Legal Status: Private
Date Became Current: 20021205
Date Ended Current: Not reported
Owner/Operator Address: 2424 SW ANDOVER ST
Owner/Operator City,State,Zip: SEATTLE, WA 98106-1100
Owner/Operator Telephone: Not reported
Owner/Operator Telephone Ext: Not reported
Owner/Operator Fax: Not reported
Owner/Operator Email: Not reported

Historic Generators:

Receive Date: 20100105
Handler Name: NUCOR STEEL SEATTLE INC
Federal Waste Generator Description: Large Quantity Generator
State District Owner: WA
Large Quantity Handler of Universal Waste: No
Recognized Trader Importer: No
Recognized Trader Exporter: No
Spent Lead Acid Battery Importer: No
Spent Lead Acid Battery Exporter: No
Current Record: No
Non Storage Recycler Activity: Not reported
Electronic Manifest Broker: Not reported

Receive Date: 20120116
Handler Name: NUCOR STEEL SEATTLE INC
Federal Waste Generator Description: Large Quantity Generator
State District Owner: WA
Large Quantity Handler of Universal Waste: No
Recognized Trader Importer: No
Recognized Trader Exporter: No
Spent Lead Acid Battery Importer: No
Spent Lead Acid Battery Exporter: No
Current Record: No
Non Storage Recycler Activity: Not reported
Electronic Manifest Broker: Not reported

Receive Date: 20140204
Handler Name: NUCOR STEEL SEATTLE INC
Federal Waste Generator Description: Large Quantity Generator
State District Owner: WA
Large Quantity Handler of Universal Waste: No
Recognized Trader Importer: No
Recognized Trader Exporter: No
Spent Lead Acid Battery Importer: No
Spent Lead Acid Battery Exporter: No
Current Record: No
Non Storage Recycler Activity: Not reported
Electronic Manifest Broker: Not reported

Receive Date: 20160225
Handler Name: NUCOR STEEL SEATTLE INC
Federal Waste Generator Description: Large Quantity Generator
State District Owner: WA
Large Quantity Handler of Universal Waste: Yes

Map ID
Direction
Distance
Elevation

MAP FINDINGS

Site

Database(s)

EDR ID Number
EPA ID Number

NUCOR STEEL SEATTLE INC (Continued)

1000659093

Recognized Trader Importer: No
Recognized Trader Exporter: No
Spent Lead Acid Battery Importer: No
Spent Lead Acid Battery Exporter: No
Current Record: No
Non Storage Recycler Activity: Not reported
Electronic Manifest Broker: Not reported

Receive Date: 20180621
Handler Name: NUCOR STEEL SEATTLE INC
Federal Waste Generator Description: Large Quantity Generator
State District Owner: WA
Large Quantity Handler of Universal Waste: Yes
Recognized Trader Importer: No
Recognized Trader Exporter: No
Spent Lead Acid Battery Importer: No
Spent Lead Acid Battery Exporter: No
Current Record: No
Non Storage Recycler Activity: No
Electronic Manifest Broker: No

Receive Date: 20210423
Handler Name: NUCOR STEEL SEATTLE INC
Federal Waste Generator Description: Large Quantity Generator
State District Owner: WA
Large Quantity Handler of Universal Waste: No
Recognized Trader Importer: No
Recognized Trader Exporter: No
Spent Lead Acid Battery Importer: No
Spent Lead Acid Battery Exporter: No
Current Record: No
Non Storage Recycler Activity: No
Electronic Manifest Broker: No

Receive Date: 20010205
Handler Name: NUCOR STEEL SEATTLE INC
Federal Waste Generator Description: Not a generator, verified
State District Owner: WA
Large Quantity Handler of Universal Waste: No
Recognized Trader Importer: No
Recognized Trader Exporter: No
Spent Lead Acid Battery Importer: No
Spent Lead Acid Battery Exporter: No
Current Record: No
Non Storage Recycler Activity: Not reported
Electronic Manifest Broker: Not reported

Receive Date: 20110118
Handler Name: NUCOR STEEL SEATTLE INC
Federal Waste Generator Description: Large Quantity Generator
State District Owner: WA
Large Quantity Handler of Universal Waste: No
Recognized Trader Importer: No
Recognized Trader Exporter: No
Spent Lead Acid Battery Importer: No
Spent Lead Acid Battery Exporter: No
Current Record: No

Map ID
Direction
Distance
Elevation

MAP FINDINGS

Site

Database(s)

EDR ID Number
EPA ID Number

NUCOR STEEL SEATTLE INC (Continued)

1000659093

Non Storage Recycler Activity:	Not reported
Electronic Manifest Broker:	Not reported
Receive Date:	19940101
Handler Name:	NUCOR STEEL SEATTLE INC
Federal Waste Generator Description:	Not a generator, verified
State District Owner:	WA
Large Quantity Handler of Universal Waste:	No
Recognized Trader Importer:	No
Recognized Trader Exporter:	No
Spent Lead Acid Battery Importer:	No
Spent Lead Acid Battery Exporter:	No
Current Record:	No
Non Storage Recycler Activity:	Not reported
Electronic Manifest Broker:	Not reported
Receive Date:	19950101
Handler Name:	NUCOR STEEL SEATTLE INC
Federal Waste Generator Description:	Not a generator, verified
State District Owner:	WA
Large Quantity Handler of Universal Waste:	No
Recognized Trader Importer:	No
Recognized Trader Exporter:	No
Spent Lead Acid Battery Importer:	No
Spent Lead Acid Battery Exporter:	No
Current Record:	No
Non Storage Recycler Activity:	Not reported
Electronic Manifest Broker:	Not reported
Receive Date:	19960229
Handler Name:	NUCOR STEEL SEATTLE INC
Federal Waste Generator Description:	Large Quantity Generator
State District Owner:	WA
Large Quantity Handler of Universal Waste:	No
Recognized Trader Importer:	No
Recognized Trader Exporter:	No
Spent Lead Acid Battery Importer:	No
Spent Lead Acid Battery Exporter:	No
Current Record:	No
Non Storage Recycler Activity:	Not reported
Electronic Manifest Broker:	Not reported
Receive Date:	19970304
Handler Name:	NUCOR STEEL SEATTLE INC
Federal Waste Generator Description:	Large Quantity Generator
State District Owner:	WA
Large Quantity Handler of Universal Waste:	No
Recognized Trader Importer:	No
Recognized Trader Exporter:	No
Spent Lead Acid Battery Importer:	No
Spent Lead Acid Battery Exporter:	No
Current Record:	No
Non Storage Recycler Activity:	Not reported
Electronic Manifest Broker:	Not reported
Receive Date:	19980219
Handler Name:	NUCOR STEEL SEATTLE INC

Map ID
Direction
Distance
Elevation

MAP FINDINGS

Site

Database(s)

EDR ID Number
EPA ID Number

NUCOR STEEL SEATTLE INC (Continued)

1000659093

Federal Waste Generator Description: Large Quantity Generator
State District Owner: WA
Large Quantity Handler of Universal Waste: No
Recognized Trader Importer: No
Recognized Trader Exporter: No
Spent Lead Acid Battery Importer: No
Spent Lead Acid Battery Exporter: No
Current Record: No
Non Storage Recycler Activity: Not reported
Electronic Manifest Broker: Not reported

Receive Date: 19990205
Handler Name: NUCOR STEEL SEATTLE INC
Federal Waste Generator Description: Large Quantity Generator
State District Owner: WA
Large Quantity Handler of Universal Waste: No
Recognized Trader Importer: No
Recognized Trader Exporter: No
Spent Lead Acid Battery Importer: No
Spent Lead Acid Battery Exporter: No
Current Record: No
Non Storage Recycler Activity: Not reported
Electronic Manifest Broker: Not reported

Receive Date: 20000217
Handler Name: NUCOR STEEL SEATTLE INC
Federal Waste Generator Description: Large Quantity Generator
State District Owner: WA
Large Quantity Handler of Universal Waste: No
Recognized Trader Importer: No
Recognized Trader Exporter: No
Spent Lead Acid Battery Importer: No
Spent Lead Acid Battery Exporter: No
Current Record: No
Non Storage Recycler Activity: Not reported
Electronic Manifest Broker: Not reported

Receive Date: 20010205
Handler Name: NUCOR STEEL SEATTLE INC
Federal Waste Generator Description: Large Quantity Generator
State District Owner: WA
Large Quantity Handler of Universal Waste: No
Recognized Trader Importer: No
Recognized Trader Exporter: No
Spent Lead Acid Battery Importer: No
Spent Lead Acid Battery Exporter: No
Current Record: No
Non Storage Recycler Activity: Not reported
Electronic Manifest Broker: Not reported

Receive Date: 20010226
Handler Name: NUCOR STEEL SEATTLE INC
Federal Waste Generator Description: Large Quantity Generator
State District Owner: WA
Large Quantity Handler of Universal Waste: No
Recognized Trader Importer: No
Recognized Trader Exporter: No

Map ID
Direction
Distance
Elevation

MAP FINDINGS

Site

Database(s)

EDR ID Number
EPA ID Number

NUCOR STEEL SEATTLE INC (Continued)

1000659093

Spent Lead Acid Battery Importer: No
Spent Lead Acid Battery Exporter: No
Current Record: No
Non Storage Recycler Activity: Not reported
Electronic Manifest Broker: Not reported

Receive Date: 20020306
Handler Name: NUCOR STEEL SEATTLE INC
Federal Waste Generator Description: Large Quantity Generator
State District Owner: WA
Large Quantity Handler of Universal Waste: No
Recognized Trader Importer: No
Recognized Trader Exporter: No
Spent Lead Acid Battery Importer: No
Spent Lead Acid Battery Exporter: No
Current Record: No
Non Storage Recycler Activity: Not reported
Electronic Manifest Broker: Not reported

Receive Date: 20021226
Handler Name: NUCOR STEEL SEATTLE INC
Federal Waste Generator Description: Large Quantity Generator
State District Owner: WA
Large Quantity Handler of Universal Waste: No
Recognized Trader Importer: No
Recognized Trader Exporter: No
Spent Lead Acid Battery Importer: No
Spent Lead Acid Battery Exporter: No
Current Record: No
Non Storage Recycler Activity: Not reported
Electronic Manifest Broker: Not reported

Receive Date: 20030218
Handler Name: NUCOR STEEL SEATTLE INC
Federal Waste Generator Description: Large Quantity Generator
State District Owner: WA
Large Quantity Handler of Universal Waste: No
Recognized Trader Importer: No
Recognized Trader Exporter: No
Spent Lead Acid Battery Importer: No
Spent Lead Acid Battery Exporter: No
Current Record: No
Non Storage Recycler Activity: Not reported
Electronic Manifest Broker: Not reported

Receive Date: 20030301
Handler Name: NUCOR STEEL SEATTLE INC
Federal Waste Generator Description: Large Quantity Generator
State District Owner: WA
Large Quantity Handler of Universal Waste: No
Recognized Trader Importer: No
Recognized Trader Exporter: No
Spent Lead Acid Battery Importer: No
Spent Lead Acid Battery Exporter: No
Current Record: No
Non Storage Recycler Activity: Not reported
Electronic Manifest Broker: Not reported

Map ID
Direction
Distance
Elevation

MAP FINDINGS

Site

Database(s)

EDR ID Number
EPA ID Number

NUCOR STEEL SEATTLE INC (Continued)

1000659093

Receive Date: 20050224
Handler Name: NUCOR STEEL SEATTLE INC
Federal Waste Generator Description: Large Quantity Generator
State District Owner: WA
Large Quantity Handler of Universal Waste: No
Recognized Trader Importer: No
Recognized Trader Exporter: No
Spent Lead Acid Battery Importer: No
Spent Lead Acid Battery Exporter: No
Current Record: No
Non Storage Recycler Activity: Not reported
Electronic Manifest Broker: Not reported

Receive Date: 20060210
Handler Name: NUCOR STEEL SEATTLE INC
Federal Waste Generator Description: Large Quantity Generator
State District Owner: WA
Large Quantity Handler of Universal Waste: No
Recognized Trader Importer: No
Recognized Trader Exporter: No
Spent Lead Acid Battery Importer: No
Spent Lead Acid Battery Exporter: No
Current Record: No
Non Storage Recycler Activity: Not reported
Electronic Manifest Broker: Not reported

Receive Date: 20070214
Handler Name: NUCOR STEEL SEATTLE INC
Federal Waste Generator Description: Large Quantity Generator
State District Owner: WA
Large Quantity Handler of Universal Waste: No
Recognized Trader Importer: No
Recognized Trader Exporter: No
Spent Lead Acid Battery Importer: No
Spent Lead Acid Battery Exporter: No
Current Record: No
Non Storage Recycler Activity: Not reported
Electronic Manifest Broker: Not reported

Receive Date: 20080131
Handler Name: NUCOR STEEL SEATTLE INC
Federal Waste Generator Description: Large Quantity Generator
State District Owner: WA
Large Quantity Handler of Universal Waste: No
Recognized Trader Importer: No
Recognized Trader Exporter: No
Spent Lead Acid Battery Importer: No
Spent Lead Acid Battery Exporter: No
Current Record: No
Non Storage Recycler Activity: Not reported
Electronic Manifest Broker: Not reported

Receive Date: 20090203
Handler Name: NUCOR STEEL SEATTLE INC
Federal Waste Generator Description: Large Quantity Generator
State District Owner: WA
Large Quantity Handler of Universal Waste: No

Map ID
Direction
Distance
Elevation

MAP FINDINGS

Site

Database(s)

EDR ID Number
EPA ID Number

NUCOR STEEL SEATTLE INC (Continued)

1000659093

Recognized Trader Importer: No
Recognized Trader Exporter: No
Spent Lead Acid Battery Importer: No
Spent Lead Acid Battery Exporter: No
Current Record: No
Non Storage Recycler Activity: Not reported
Electronic Manifest Broker: Not reported

Receive Date: 20100105
Handler Name: NUCOR STEEL SEATTLE INC
Federal Waste Generator Description: Large Quantity Generator
State District Owner: WA
Large Quantity Handler of Universal Waste: No
Recognized Trader Importer: No
Recognized Trader Exporter: No
Spent Lead Acid Battery Importer: No
Spent Lead Acid Battery Exporter: No
Current Record: No
Non Storage Recycler Activity: Not reported
Electronic Manifest Broker: Not reported

Receive Date: 20110118
Handler Name: NUCOR STEEL SEATTLE INC
Federal Waste Generator Description: Large Quantity Generator
State District Owner: WA
Large Quantity Handler of Universal Waste: No
Recognized Trader Importer: No
Recognized Trader Exporter: No
Spent Lead Acid Battery Importer: No
Spent Lead Acid Battery Exporter: No
Current Record: No
Non Storage Recycler Activity: Not reported
Electronic Manifest Broker: Not reported

Receive Date: 20120116
Handler Name: NUCOR STEEL SEATTLE INC
Federal Waste Generator Description: Large Quantity Generator
State District Owner: WA
Large Quantity Handler of Universal Waste: No
Recognized Trader Importer: No
Recognized Trader Exporter: No
Spent Lead Acid Battery Importer: No
Spent Lead Acid Battery Exporter: No
Current Record: No
Non Storage Recycler Activity: Not reported
Electronic Manifest Broker: Not reported

Receive Date: 20130107
Handler Name: NUCOR STEEL SEATTLE INC
Federal Waste Generator Description: Large Quantity Generator
State District Owner: WA
Large Quantity Handler of Universal Waste: No
Recognized Trader Importer: No
Recognized Trader Exporter: No
Spent Lead Acid Battery Importer: No
Spent Lead Acid Battery Exporter: No
Current Record: No

Map ID
Direction
Distance
Elevation

MAP FINDINGS

Site

Database(s)

EDR ID Number
EPA ID Number

NUCOR STEEL SEATTLE INC (Continued)

1000659093

Non Storage Recycler Activity: Not reported
Electronic Manifest Broker: Not reported

Receive Date: 20140204
Handler Name: NUCOR STEEL SEATTLE INC
Federal Waste Generator Description: Large Quantity Generator
State District Owner: WA
Large Quantity Handler of Universal Waste: No
Recognized Trader Importer: No
Recognized Trader Exporter: No
Spent Lead Acid Battery Importer: No
Spent Lead Acid Battery Exporter: No
Current Record: No
Non Storage Recycler Activity: Not reported
Electronic Manifest Broker: Not reported

Receive Date: 20150226
Handler Name: NUCOR STEEL SEATTLE INC
Federal Waste Generator Description: Large Quantity Generator
State District Owner: WA
Large Quantity Handler of Universal Waste: No
Recognized Trader Importer: No
Recognized Trader Exporter: No
Spent Lead Acid Battery Importer: No
Spent Lead Acid Battery Exporter: No
Current Record: No
Non Storage Recycler Activity: Not reported
Electronic Manifest Broker: Not reported

Receive Date: 20160225
Handler Name: NUCOR STEEL SEATTLE INC
Federal Waste Generator Description: Large Quantity Generator
State District Owner: WA
Large Quantity Handler of Universal Waste: No
Recognized Trader Importer: No
Recognized Trader Exporter: No
Spent Lead Acid Battery Importer: No
Spent Lead Acid Battery Exporter: No
Current Record: No
Non Storage Recycler Activity: Not reported
Electronic Manifest Broker: Not reported

Receive Date: 20180621
Handler Name: NUCOR STEEL SEATTLE INC
Federal Waste Generator Description: Large Quantity Generator
State District Owner: WA
Large Quantity Handler of Universal Waste: No
Recognized Trader Importer: No
Recognized Trader Exporter: No
Spent Lead Acid Battery Importer: No
Spent Lead Acid Battery Exporter: No
Current Record: No
Non Storage Recycler Activity: Not reported
Electronic Manifest Broker: Not reported

Receive Date: 20180621
Handler Name: NUCOR STEEL SEATTLE INC

Map ID
Direction
Distance
Elevation

MAP FINDINGS

Site

Database(s)

EDR ID Number
EPA ID Number

NUCOR STEEL SEATTLE INC (Continued)

1000659093

Federal Waste Generator Description: Large Quantity Generator
State District Owner: WA
Large Quantity Handler of Universal Waste: No
Recognized Trader Importer: No
Recognized Trader Exporter: No
Spent Lead Acid Battery Importer: No
Spent Lead Acid Battery Exporter: No
Current Record: No
Non Storage Recycler Activity: Not reported
Electronic Manifest Broker: Not reported

Receive Date: 20190222
Handler Name: NUCOR STEEL SEATTLE INC
Federal Waste Generator Description: Large Quantity Generator
State District Owner: WA
Large Quantity Handler of Universal Waste: No
Recognized Trader Importer: No
Recognized Trader Exporter: No
Spent Lead Acid Battery Importer: No
Spent Lead Acid Battery Exporter: No
Current Record: No
Non Storage Recycler Activity: Not reported
Electronic Manifest Broker: Not reported

Receive Date: 20200219
Handler Name: NUCOR STEEL SEATTLE INC
Federal Waste Generator Description: Large Quantity Generator
State District Owner: WA
Large Quantity Handler of Universal Waste: No
Recognized Trader Importer: No
Recognized Trader Exporter: No
Spent Lead Acid Battery Importer: No
Spent Lead Acid Battery Exporter: No
Current Record: No
Non Storage Recycler Activity: Not reported
Electronic Manifest Broker: Not reported

Receive Date: 20210216
Handler Name: NUCOR STEEL SEATTLE INC
Federal Waste Generator Description: Large Quantity Generator
State District Owner: WA
Large Quantity Handler of Universal Waste: No
Recognized Trader Importer: No
Recognized Trader Exporter: No
Spent Lead Acid Battery Importer: No
Spent Lead Acid Battery Exporter: No
Current Record: No
Non Storage Recycler Activity: No
Electronic Manifest Broker: No

Receive Date: 20210226
Handler Name: NUCOR STEEL SEATTLE INC
Federal Waste Generator Description: Large Quantity Generator
State District Owner: WA
Large Quantity Handler of Universal Waste: No
Recognized Trader Importer: No
Recognized Trader Exporter: No

Map ID
Direction
Distance
Elevation

MAP FINDINGS

Site

Database(s)

EDR ID Number
EPA ID Number

NUCOR STEEL SEATTLE INC (Continued)

1000659093

Spent Lead Acid Battery Importer:	No
Spent Lead Acid Battery Exporter:	No
Current Record:	No
Non Storage Recycler Activity:	No
Electronic Manifest Broker:	No
Receive Date:	20210423
Handler Name:	NUCOR STEEL SEATTLE INC
Federal Waste Generator Description:	Large Quantity Generator
State District Owner:	WA
Large Quantity Handler of Universal Waste:	No
Recognized Trader Importer:	No
Recognized Trader Exporter:	No
Spent Lead Acid Battery Importer:	No
Spent Lead Acid Battery Exporter:	No
Current Record:	Yes
Non Storage Recycler Activity:	No
Electronic Manifest Broker:	No
Receive Date:	19930901
Handler Name:	SALMON BAY STEEL CORP.
Federal Waste Generator Description:	Large Quantity Generator
State District Owner:	Not reported
Large Quantity Handler of Universal Waste:	No
Recognized Trader Importer:	No
Recognized Trader Exporter:	No
Spent Lead Acid Battery Importer:	No
Spent Lead Acid Battery Exporter:	No
Current Record:	No
Non Storage Recycler Activity:	Not reported
Electronic Manifest Broker:	Not reported
Receive Date:	19940331
Handler Name:	SALMON BAY STEEL, CORP. W SEAT
Federal Waste Generator Description:	Large Quantity Generator
State District Owner:	Not reported
Large Quantity Handler of Universal Waste:	No
Recognized Trader Importer:	No
Recognized Trader Exporter:	No
Spent Lead Acid Battery Importer:	No
Spent Lead Acid Battery Exporter:	No
Current Record:	No
Non Storage Recycler Activity:	Not reported
Electronic Manifest Broker:	Not reported
Receive Date:	19960301
Handler Name:	BIRMINGHAM STEEL CORP - SEATTLE DIVISION
Federal Waste Generator Description:	Large Quantity Generator
State District Owner:	Not reported
Large Quantity Handler of Universal Waste:	No
Recognized Trader Importer:	No
Recognized Trader Exporter:	No
Spent Lead Acid Battery Importer:	No
Spent Lead Acid Battery Exporter:	No
Current Record:	No
Non Storage Recycler Activity:	Not reported
Electronic Manifest Broker:	Not reported

Map ID
Direction
Distance
Elevation

MAP FINDINGS

Site

Database(s)

EDR ID Number
EPA ID Number

NUCOR STEEL SEATTLE INC (Continued)

1000659093

Receive Date: 19980219
Handler Name: BIRMINGHAM STEEL CORP SEATTLE DIVISION
Federal Waste Generator Description: Large Quantity Generator
State District Owner: Not reported
Large Quantity Handler of Universal Waste: No
Recognized Trader Importer: No
Recognized Trader Exporter: No
Spent Lead Acid Battery Importer: No
Spent Lead Acid Battery Exporter: No
Current Record: No
Non Storage Recycler Activity: Not reported
Electronic Manifest Broker: Not reported

Receive Date: 20000217
Handler Name: BIRMINGHAM STEEL CORP
Federal Waste Generator Description: Large Quantity Generator
State District Owner: Not reported
Large Quantity Handler of Universal Waste: No
Recognized Trader Importer: No
Recognized Trader Exporter: No
Spent Lead Acid Battery Importer: No
Spent Lead Acid Battery Exporter: No
Current Record: No
Non Storage Recycler Activity: Not reported
Electronic Manifest Broker: Not reported

Receive Date: 20020306
Handler Name: BIRMINGHAM STEEL CORP
Federal Waste Generator Description: Large Quantity Generator
State District Owner: Not reported
Large Quantity Handler of Universal Waste: No
Recognized Trader Importer: No
Recognized Trader Exporter: No
Spent Lead Acid Battery Importer: No
Spent Lead Acid Battery Exporter: No
Current Record: No
Non Storage Recycler Activity: Not reported
Electronic Manifest Broker: Not reported

Receive Date: 20041231
Handler Name: NUCOR STEEL SEATTLE INC
Federal Waste Generator Description: Large Quantity Generator
State District Owner: WA
Large Quantity Handler of Universal Waste: No
Recognized Trader Importer: No
Recognized Trader Exporter: No
Spent Lead Acid Battery Importer: No
Spent Lead Acid Battery Exporter: No
Current Record: No
Non Storage Recycler Activity: Not reported
Electronic Manifest Broker: Not reported

Receive Date: 20051231
Handler Name: NUCOR STEEL SEATTLE INC
Federal Waste Generator Description: Large Quantity Generator
State District Owner: WA
Large Quantity Handler of Universal Waste: No

Map ID
Direction
Distance
Elevation

MAP FINDINGS

Site

Database(s)

EDR ID Number
EPA ID Number

NUCOR STEEL SEATTLE INC (Continued)

1000659093

Recognized Trader Importer: No
Recognized Trader Exporter: No
Spent Lead Acid Battery Importer: No
Spent Lead Acid Battery Exporter: No
Current Record: No
Non Storage Recycler Activity: Not reported
Electronic Manifest Broker: Not reported

Receive Date: 20081231
Handler Name: NUCOR STEEL SEATTLE INC
Federal Waste Generator Description: Large Quantity Generator
State District Owner: WA
Large Quantity Handler of Universal Waste: No
Recognized Trader Importer: No
Recognized Trader Exporter: No
Spent Lead Acid Battery Importer: No
Spent Lead Acid Battery Exporter: No
Current Record: No
Non Storage Recycler Activity: Not reported
Electronic Manifest Broker: Not reported

List of NAICS Codes and Descriptions:

NAICS Code: 331
NAICS Description: PRIMARY METAL MANUFACTURING

NAICS Code: 33111
NAICS Description: IRON AND STEEL MILLS AND FERROALLOY MANUFACTURING

NAICS Code: 331110
NAICS Description: IRON AND STEEL MILLS AND FERROALLOY MANUFACTURING

NAICS Code: 331111
NAICS Description: IRON AND STEEL MILLS

Facility Has Received Notices of Violation:

Found Violation: Yes
Agency Which Determined Violation: State
Violation Short Description: Universal Waste - Small Quantity Handlers
Date Violation was Determined: 20121127
Actual Return to Compliance Date: 20130125
Return to Compliance Qualifier: Documented
Violation Responsible Agency: State
Scheduled Compliance Date: 20130121
Enforcement Identifier: 001
Date of Enforcement Action: 20121218
Enforcement Responsible Agency: State
Enforcement Docket Number: Not reported
Enforcement Attorney: Not reported
Corrective Action Component: No
Appeal Initiated Date: Not reported
Appeal Resolution Date: Not reported
Disposition Status Date: Not reported
Disposition Status: Not reported
Disposition Status Description: Not reported
Consent/Final Order Sequence Number: Not reported
Consent/Final Order Respondent Name: Not reported

Map ID
Direction
Distance
Elevation

MAP FINDINGS

Site

Database(s)

EDR ID Number
EPA ID Number

NUCOR STEEL SEATTLE INC (Continued)

1000659093

Consent/Final Order Lead Agency: Not reported
Enforcement Type: WRITTEN INFORMAL
Enforcement Responsible Person: WAJAG
Enforcement Responsible Sub-Organization: NW
SEP Sequence Number: Not reported
SEP Expenditure Amount: Not reported
SEP Scheduled Completion Date: Not reported
SEP Actual Date: Not reported
SEP Defaulted Date: Not reported
SEP Type: Not reported
SEP Type Description: Not reported
Proposed Amount: Not reported
Final Monetary Amount: Not reported
Paid Amount: Not reported
Final Count: Not reported
Final Amount: Not reported

Found Violation: No
Agency Which Determined Violation: Not reported
Violation Short Description: Not reported
Date Violation was Determined: Not reported
Actual Return to Compliance Date: Not reported
Return to Compliance Qualifier: Not reported
Violation Responsible Agency: Not reported
Scheduled Compliance Date: Not reported
Enforcement Identifier: Not reported
Date of Enforcement Action: Not reported
Enforcement Responsible Agency: Not reported
Enforcement Docket Number: Not reported
Enforcement Attorney: Not reported
Corrective Action Component: Not reported
Appeal Initiated Date: Not reported
Appeal Resolution Date: Not reported
Disposition Status Date: Not reported
Disposition Status: Not reported
Disposition Status Description: Not reported
Consent/Final Order Sequence Number: Not reported
Consent/Final Order Respondent Name: Not reported
Consent/Final Order Lead Agency: Not reported
Enforcement Type: Not reported
Enforcement Responsible Person: Not reported
Enforcement Responsible Sub-Organization: Not reported
SEP Sequence Number: Not reported
SEP Expenditure Amount: Not reported
SEP Scheduled Completion Date: Not reported
SEP Actual Date: Not reported
SEP Defaulted Date: Not reported
SEP Type: Not reported
SEP Type Description: Not reported
Proposed Amount: Not reported
Final Monetary Amount: Not reported
Paid Amount: Not reported
Final Count: Not reported
Final Amount: Not reported

Found Violation: Yes
Agency Which Determined Violation: State

Map ID
Direction
Distance
Elevation

MAP FINDINGS

Site

Database(s)

EDR ID Number
EPA ID Number

NUCOR STEEL SEATTLE INC (Continued)

1000659093

Violation Short Description: Generators - General
Date Violation was Determined: 20020404
Actual Return to Compliance Date: 20020405
Return to Compliance Qualifier: Documented
Violation Responsible Agency: State
Scheduled Compliance Date: 20020425
Enforcement Identifier: 001
Date of Enforcement Action: 20020417
Enforcement Responsible Agency: State
Enforcement Docket Number: Not reported
Enforcement Attorney: Not reported
Corrective Action Component: No
Appeal Initiated Date: Not reported
Appeal Resolution Date: Not reported
Disposition Status Date: Not reported
Disposition Status: Not reported
Disposition Status Description: Not reported
Consent/Final Order Sequence Number: Not reported
Consent/Final Order Respondent Name: Not reported
Consent/Final Order Lead Agency: Not reported
Enforcement Type: WRITTEN INFORMAL
Enforcement Responsible Person: WAVAS
Enforcement Responsible Sub-Organization: NW
SEP Sequence Number: Not reported
SEP Expenditure Amount: Not reported
SEP Scheduled Completion Date: Not reported
SEP Actual Date: Not reported
SEP Defaulted Date: Not reported
SEP Type: Not reported
SEP Type Description: Not reported
Proposed Amount: Not reported
Final Monetary Amount: Not reported
Paid Amount: Not reported
Final Count: Not reported
Final Amount: Not reported

Found Violation: Yes
Agency Which Determined Violation: EPA
Violation Short Description: Generators - General
Date Violation was Determined: 19920124
Actual Return to Compliance Date: 19920928
Return to Compliance Qualifier: Observed
Violation Responsible Agency: State
Scheduled Compliance Date: Not reported
Enforcement Identifier: 000
Date of Enforcement Action: 19920821
Enforcement Responsible Agency: EPA
Enforcement Docket Number: Not reported
Enforcement Attorney: R0
Corrective Action Component: No
Appeal Initiated Date: Not reported
Appeal Resolution Date: Not reported
Disposition Status Date: Not reported
Disposition Status: Not reported
Disposition Status Description: Not reported
Consent/Final Order Sequence Number: Not reported
Consent/Final Order Respondent Name: Not reported

Map ID
Direction
Distance
Elevation

MAP FINDINGS

Site

Database(s)

EDR ID Number
EPA ID Number

NUCOR STEEL SEATTLE INC (Continued)

1000659093

Consent/Final Order Lead Agency: Not reported
Enforcement Type: WRITTEN INFORMAL
Enforcement Responsible Person: R0EDM
Enforcement Responsible Sub-Organization: WO
SEP Sequence Number: Not reported
SEP Expenditure Amount: Not reported
SEP Scheduled Completion Date: Not reported
SEP Actual Date: Not reported
SEP Defaulted Date: Not reported
SEP Type: Not reported
SEP Type Description: Not reported
Proposed Amount: Not reported
Final Monetary Amount: Not reported
Paid Amount: Not reported
Final Count: Not reported
Final Amount: Not reported

Found Violation: Yes
Agency Which Determined Violation: EPA
Violation Short Description: LDR - General
Date Violation was Determined: 19920124
Actual Return to Compliance Date: 19920928
Return to Compliance Qualifier: Observed
Violation Responsible Agency: EPA
Scheduled Compliance Date: Not reported
Enforcement Identifier: 000
Date of Enforcement Action: 19920821
Enforcement Responsible Agency: EPA
Enforcement Docket Number: Not reported
Enforcement Attorney: R0
Corrective Action Component: No
Appeal Initiated Date: Not reported
Appeal Resolution Date: Not reported
Disposition Status Date: Not reported
Disposition Status: Not reported
Disposition Status Description: Not reported
Consent/Final Order Sequence Number: Not reported
Consent/Final Order Respondent Name: Not reported
Consent/Final Order Lead Agency: Not reported
Enforcement Type: WRITTEN INFORMAL
Enforcement Responsible Person: R0EDM
Enforcement Responsible Sub-Organization: WO
SEP Sequence Number: Not reported
SEP Expenditure Amount: Not reported
SEP Scheduled Completion Date: Not reported
SEP Actual Date: Not reported
SEP Defaulted Date: Not reported
SEP Type: Not reported
SEP Type Description: Not reported
Proposed Amount: Not reported
Final Monetary Amount: Not reported
Paid Amount: Not reported
Final Count: Not reported
Final Amount: Not reported

Found Violation: Yes
Agency Which Determined Violation: EPA

Map ID
Direction
Distance
Elevation

MAP FINDINGS

Site

Database(s)

EDR ID Number
EPA ID Number

NUCOR STEEL SEATTLE INC (Continued)

1000659093

Violation Short Description:	Generators - General
Date Violation was Determined:	19920124
Actual Return to Compliance Date:	19920928
Return to Compliance Qualifier:	Observed
Violation Responsible Agency:	State
Scheduled Compliance Date:	Not reported
Enforcement Identifier:	Not reported
Date of Enforcement Action:	Not reported
Enforcement Responsible Agency:	Not reported
Enforcement Docket Number:	Not reported
Enforcement Attorney:	Not reported
Corrective Action Component:	Not reported
Appeal Initiated Date:	Not reported
Appeal Resolution Date:	Not reported
Disposition Status Date:	Not reported
Disposition Status:	Not reported
Disposition Status Description:	Not reported
Consent/Final Order Sequence Number:	Not reported
Consent/Final Order Respondent Name:	Not reported
Consent/Final Order Lead Agency:	Not reported
Enforcement Type:	Not reported
Enforcement Responsible Person:	Not reported
Enforcement Responsible Sub-Organization:	Not reported
SEP Sequence Number:	Not reported
SEP Expenditure Amount:	Not reported
SEP Scheduled Completion Date:	Not reported
SEP Actual Date:	Not reported
SEP Defaulted Date:	Not reported
SEP Type:	Not reported
SEP Type Description:	Not reported
Proposed Amount:	Not reported
Final Monetary Amount:	Not reported
Paid Amount:	Not reported
Final Count:	Not reported
Final Amount:	Not reported
Found Violation:	Yes
Agency Which Determined Violation:	State
Violation Short Description:	Generators - General
Date Violation was Determined:	19930510
Actual Return to Compliance Date:	19930715
Return to Compliance Qualifier:	Observed
Violation Responsible Agency:	State
Scheduled Compliance Date:	19930715
Enforcement Identifier:	000
Date of Enforcement Action:	19930510
Enforcement Responsible Agency:	State
Enforcement Docket Number:	Not reported
Enforcement Attorney:	WA
Corrective Action Component:	No
Appeal Initiated Date:	Not reported
Appeal Resolution Date:	Not reported
Disposition Status Date:	Not reported
Disposition Status:	Not reported
Disposition Status Description:	Not reported
Consent/Final Order Sequence Number:	Not reported
Consent/Final Order Respondent Name:	Not reported

Map ID
Direction
Distance
Elevation

MAP FINDINGS

Site

Database(s)

EDR ID Number
EPA ID Number

NUCOR STEEL SEATTLE INC (Continued)

1000659093

Consent/Final Order Lead Agency: Not reported
Enforcement Type: WRITTEN INFORMAL
Enforcement Responsible Person: WAJMS
Enforcement Responsible Sub-Organization: NW
SEP Sequence Number: Not reported
SEP Expenditure Amount: Not reported
SEP Scheduled Completion Date: Not reported
SEP Actual Date: Not reported
SEP Defaulted Date: Not reported
SEP Type: Not reported
SEP Type Description: Not reported
Proposed Amount: Not reported
Final Monetary Amount: Not reported
Paid Amount: Not reported
Final Count: Not reported
Final Amount: Not reported

Found Violation: No
Agency Which Determined Violation: Not reported
Violation Short Description: Not reported
Date Violation was Determined: Not reported
Actual Return to Compliance Date: Not reported
Return to Compliance Qualifier: Not reported
Violation Responsible Agency: Not reported
Scheduled Compliance Date: Not reported
Enforcement Identifier: Not reported
Date of Enforcement Action: Not reported
Enforcement Responsible Agency: Not reported
Enforcement Docket Number: Not reported
Enforcement Attorney: Not reported
Corrective Action Component: Not reported
Appeal Initiated Date: Not reported
Appeal Resolution Date: Not reported
Disposition Status Date: Not reported
Disposition Status: Not reported
Disposition Status Description: Not reported
Consent/Final Order Sequence Number: Not reported
Consent/Final Order Respondent Name: Not reported
Consent/Final Order Lead Agency: Not reported
Enforcement Type: Not reported
Enforcement Responsible Person: Not reported
Enforcement Responsible Sub-Organization: Not reported
SEP Sequence Number: Not reported
SEP Expenditure Amount: Not reported
SEP Scheduled Completion Date: Not reported
SEP Actual Date: Not reported
SEP Defaulted Date: Not reported
SEP Type: Not reported
SEP Type Description: Not reported
Proposed Amount: Not reported
Final Monetary Amount: Not reported
Paid Amount: Not reported
Final Count: Not reported
Final Amount: Not reported

Found Violation: Yes
Agency Which Determined Violation: State

Map ID
Direction
Distance
Elevation

MAP FINDINGS

Site

Database(s)

EDR ID Number
EPA ID Number

NUCOR STEEL SEATTLE INC (Continued)

1000659093

Violation Short Description:	Generators - General
Date Violation was Determined:	19930510
Actual Return to Compliance Date:	19930715
Return to Compliance Qualifier:	Observed
Violation Responsible Agency:	State
Scheduled Compliance Date:	19930715
Enforcement Identifier:	000
Date of Enforcement Action:	19930510
Enforcement Responsible Agency:	State
Enforcement Docket Number:	Not reported
Enforcement Attorney:	WA
Corrective Action Component:	No
Appeal Initiated Date:	Not reported
Appeal Resolution Date:	Not reported
Disposition Status Date:	Not reported
Disposition Status:	Not reported
Disposition Status Description:	Not reported
Consent/Final Order Sequence Number:	Not reported
Consent/Final Order Respondent Name:	Not reported
Consent/Final Order Lead Agency:	Not reported
Enforcement Type:	WRITTEN INFORMAL
Enforcement Responsible Person:	WAJMS
Enforcement Responsible Sub-Organization:	NW
SEP Sequence Number:	Not reported
SEP Expenditure Amount:	Not reported
SEP Scheduled Completion Date:	Not reported
SEP Actual Date:	Not reported
SEP Defaulted Date:	Not reported
SEP Type:	Not reported
SEP Type Description:	Not reported
Proposed Amount:	Not reported
Final Monetary Amount:	Not reported
Paid Amount:	Not reported
Final Count:	Not reported
Final Amount:	Not reported
Found Violation:	Yes
Agency Which Determined Violation:	State
Violation Short Description:	Generators - General
Date Violation was Determined:	19930510
Actual Return to Compliance Date:	19930715
Return to Compliance Qualifier:	Observed
Violation Responsible Agency:	State
Scheduled Compliance Date:	19930715
Enforcement Identifier:	000
Date of Enforcement Action:	19930510
Enforcement Responsible Agency:	State
Enforcement Docket Number:	Not reported
Enforcement Attorney:	WA
Corrective Action Component:	No
Appeal Initiated Date:	Not reported
Appeal Resolution Date:	Not reported
Disposition Status Date:	Not reported
Disposition Status:	Not reported
Disposition Status Description:	Not reported
Consent/Final Order Sequence Number:	Not reported
Consent/Final Order Respondent Name:	Not reported

Map ID
Direction
Distance
Elevation

MAP FINDINGS

Site

Database(s)

EDR ID Number
EPA ID Number

NUCOR STEEL SEATTLE INC (Continued)

1000659093

Consent/Final Order Lead Agency:	Not reported
Enforcement Type:	WRITTEN INFORMAL
Enforcement Responsible Person:	WAJMS
Enforcement Responsible Sub-Organization:	NW
SEP Sequence Number:	Not reported
SEP Expenditure Amount:	Not reported
SEP Scheduled Completion Date:	Not reported
SEP Actual Date:	Not reported
SEP Defaulted Date:	Not reported
SEP Type:	Not reported
SEP Type Description:	Not reported
Proposed Amount:	Not reported
Final Monetary Amount:	Not reported
Paid Amount:	Not reported
Final Count:	Not reported
Final Amount:	Not reported
Found Violation:	Yes
Agency Which Determined Violation:	EPA
Violation Short Description:	Generators - General
Date Violation was Determined:	19920124
Actual Return to Compliance Date:	19920928
Return to Compliance Qualifier:	Observed
Violation Responsible Agency:	State
Scheduled Compliance Date:	Not reported
Enforcement Identifier:	Not reported
Date of Enforcement Action:	Not reported
Enforcement Responsible Agency:	Not reported
Enforcement Docket Number:	Not reported
Enforcement Attorney:	Not reported
Corrective Action Component:	Not reported
Appeal Initiated Date:	Not reported
Appeal Resolution Date:	Not reported
Disposition Status Date:	Not reported
Disposition Status:	Not reported
Disposition Status Description:	Not reported
Consent/Final Order Sequence Number:	Not reported
Consent/Final Order Respondent Name:	Not reported
Consent/Final Order Lead Agency:	Not reported
Enforcement Type:	Not reported
Enforcement Responsible Person:	Not reported
Enforcement Responsible Sub-Organization:	Not reported
SEP Sequence Number:	Not reported
SEP Expenditure Amount:	Not reported
SEP Scheduled Completion Date:	Not reported
SEP Actual Date:	Not reported
SEP Defaulted Date:	Not reported
SEP Type:	Not reported
SEP Type Description:	Not reported
Proposed Amount:	Not reported
Final Monetary Amount:	Not reported
Paid Amount:	Not reported
Final Count:	Not reported
Final Amount:	Not reported
Found Violation:	Yes
Agency Which Determined Violation:	EPA

Map ID
 Direction
 Distance
 Elevation

MAP FINDINGS

Site

Database(s)

EDR ID Number
 EPA ID Number

NUCOR STEEL SEATTLE INC (Continued)

1000659093

Violation Short Description:	Generators - General
Date Violation was Determined:	19920124
Actual Return to Compliance Date:	19920928
Return to Compliance Qualifier:	Observed
Violation Responsible Agency:	EPA
Scheduled Compliance Date:	Not reported
Enforcement Identifier:	000
Date of Enforcement Action:	19920522
Enforcement Responsible Agency:	EPA
Enforcement Docket Number:	Not reported
Enforcement Attorney:	Not reported
Corrective Action Component:	No
Appeal Initiated Date:	Not reported
Appeal Resolution Date:	Not reported
Disposition Status Date:	Not reported
Disposition Status:	Not reported
Disposition Status Description:	Not reported
Consent/Final Order Sequence Number:	Not reported
Consent/Final Order Respondent Name:	Not reported
Consent/Final Order Lead Agency:	Not reported
Enforcement Type:	WRITTEN INFORMAL
Enforcement Responsible Person:	R0EDM
Enforcement Responsible Sub-Organization:	WO
SEP Sequence Number:	Not reported
SEP Expenditure Amount:	Not reported
SEP Scheduled Completion Date:	Not reported
SEP Actual Date:	Not reported
SEP Defaulted Date:	Not reported
SEP Type:	Not reported
SEP Type Description:	Not reported
Proposed Amount:	Not reported
Final Monetary Amount:	Not reported
Paid Amount:	Not reported
Final Count:	Not reported
Final Amount:	Not reported
Found Violation:	Yes
Agency Which Determined Violation:	EPA
Violation Short Description:	LDR - General
Date Violation was Determined:	19920124
Actual Return to Compliance Date:	19920928
Return to Compliance Qualifier:	Observed
Violation Responsible Agency:	EPA
Scheduled Compliance Date:	Not reported
Enforcement Identifier:	000
Date of Enforcement Action:	19920522
Enforcement Responsible Agency:	EPA
Enforcement Docket Number:	Not reported
Enforcement Attorney:	Not reported
Corrective Action Component:	No
Appeal Initiated Date:	Not reported
Appeal Resolution Date:	Not reported
Disposition Status Date:	Not reported
Disposition Status:	Not reported
Disposition Status Description:	Not reported
Consent/Final Order Sequence Number:	Not reported
Consent/Final Order Respondent Name:	Not reported

Map ID
Direction
Distance
Elevation

MAP FINDINGS

Site

Database(s)

EDR ID Number
EPA ID Number

NUCOR STEEL SEATTLE INC (Continued)

1000659093

Consent/Final Order Lead Agency:	Not reported
Enforcement Type:	WRITTEN INFORMAL
Enforcement Responsible Person:	R0EDM
Enforcement Responsible Sub-Organization:	WO
SEP Sequence Number:	Not reported
SEP Expenditure Amount:	Not reported
SEP Scheduled Completion Date:	Not reported
SEP Actual Date:	Not reported
SEP Defaulted Date:	Not reported
SEP Type:	Not reported
SEP Type Description:	Not reported
Proposed Amount:	Not reported
Final Monetary Amount:	Not reported
Paid Amount:	Not reported
Final Count:	Not reported
Final Amount:	Not reported
Found Violation:	Yes
Agency Which Determined Violation:	EPA
Violation Short Description:	Generators - General
Date Violation was Determined:	19920124
Actual Return to Compliance Date:	19920928
Return to Compliance Qualifier:	Observed
Violation Responsible Agency:	State
Scheduled Compliance Date:	Not reported
Enforcement Identifier:	000
Date of Enforcement Action:	19920821
Enforcement Responsible Agency:	EPA
Enforcement Docket Number:	Not reported
Enforcement Attorney:	R0
Corrective Action Component:	No
Appeal Initiated Date:	Not reported
Appeal Resolution Date:	Not reported
Disposition Status Date:	Not reported
Disposition Status:	Not reported
Disposition Status Description:	Not reported
Consent/Final Order Sequence Number:	Not reported
Consent/Final Order Respondent Name:	Not reported
Consent/Final Order Lead Agency:	Not reported
Enforcement Type:	WRITTEN INFORMAL
Enforcement Responsible Person:	R0EDM
Enforcement Responsible Sub-Organization:	WO
SEP Sequence Number:	Not reported
SEP Expenditure Amount:	Not reported
SEP Scheduled Completion Date:	Not reported
SEP Actual Date:	Not reported
SEP Defaulted Date:	Not reported
SEP Type:	Not reported
SEP Type Description:	Not reported
Proposed Amount:	Not reported
Final Monetary Amount:	Not reported
Paid Amount:	Not reported
Final Count:	Not reported
Final Amount:	Not reported
Found Violation:	Yes
Agency Which Determined Violation:	EPA

Map ID
Direction
Distance
Elevation

MAP FINDINGS

Site

Database(s)

EDR ID Number
EPA ID Number

NUCOR STEEL SEATTLE INC (Continued)

1000659093

Violation Short Description:	TSD - General
Date Violation was Determined:	19920124
Actual Return to Compliance Date:	19920928
Return to Compliance Qualifier:	Observed
Violation Responsible Agency:	EPA
Scheduled Compliance Date:	Not reported
Enforcement Identifier:	000
Date of Enforcement Action:	19920522
Enforcement Responsible Agency:	EPA
Enforcement Docket Number:	Not reported
Enforcement Attorney:	Not reported
Corrective Action Component:	No
Appeal Initiated Date:	Not reported
Appeal Resolution Date:	Not reported
Disposition Status Date:	Not reported
Disposition Status:	Not reported
Disposition Status Description:	Not reported
Consent/Final Order Sequence Number:	Not reported
Consent/Final Order Respondent Name:	Not reported
Consent/Final Order Lead Agency:	Not reported
Enforcement Type:	WRITTEN INFORMAL
Enforcement Responsible Person:	R0EDM
Enforcement Responsible Sub-Organization:	WO
SEP Sequence Number:	Not reported
SEP Expenditure Amount:	Not reported
SEP Scheduled Completion Date:	Not reported
SEP Actual Date:	Not reported
SEP Defaulted Date:	Not reported
SEP Type:	Not reported
SEP Type Description:	Not reported
Proposed Amount:	Not reported
Final Monetary Amount:	Not reported
Paid Amount:	Not reported
Final Count:	Not reported
Final Amount:	Not reported
Found Violation:	Yes
Agency Which Determined Violation:	State
Violation Short Description:	Universal Waste - Small Quantity Handlers
Date Violation was Determined:	20121127
Actual Return to Compliance Date:	20130125
Return to Compliance Qualifier:	Documented
Violation Responsible Agency:	State
Scheduled Compliance Date:	20130121
Enforcement Identifier:	001
Date of Enforcement Action:	20121218
Enforcement Responsible Agency:	State
Enforcement Docket Number:	Not reported
Enforcement Attorney:	Not reported
Corrective Action Component:	No
Appeal Initiated Date:	Not reported
Appeal Resolution Date:	Not reported
Disposition Status Date:	Not reported
Disposition Status:	Not reported
Disposition Status Description:	Not reported
Consent/Final Order Sequence Number:	Not reported
Consent/Final Order Respondent Name:	Not reported

Map ID
Direction
Distance
Elevation

MAP FINDINGS

Site

Database(s)

EDR ID Number
EPA ID Number

NUCOR STEEL SEATTLE INC (Continued)

1000659093

Consent/Final Order Lead Agency: Not reported
Enforcement Type: WRITTEN INFORMAL
Enforcement Responsible Person: WAJAG
Enforcement Responsible Sub-Organization: NW
SEP Sequence Number: Not reported
SEP Expenditure Amount: Not reported
SEP Scheduled Completion Date: Not reported
SEP Actual Date: Not reported
SEP Defaulted Date: Not reported
SEP Type: Not reported
SEP Type Description: Not reported
Proposed Amount: Not reported
Final Monetary Amount: Not reported
Paid Amount: Not reported
Final Count: Not reported
Final Amount: Not reported

Found Violation: No
Agency Which Determined Violation: Not reported
Violation Short Description: Not reported
Date Violation was Determined: Not reported
Actual Return to Compliance Date: Not reported
Return to Compliance Qualifier: Not reported
Violation Responsible Agency: Not reported
Scheduled Compliance Date: Not reported
Enforcement Identifier: Not reported
Date of Enforcement Action: Not reported
Enforcement Responsible Agency: Not reported
Enforcement Docket Number: Not reported
Enforcement Attorney: Not reported
Corrective Action Component: Not reported
Appeal Initiated Date: Not reported
Appeal Resolution Date: Not reported
Disposition Status Date: Not reported
Disposition Status: Not reported
Disposition Status Description: Not reported
Consent/Final Order Sequence Number: Not reported
Consent/Final Order Respondent Name: Not reported
Consent/Final Order Lead Agency: Not reported
Enforcement Type: Not reported
Enforcement Responsible Person: Not reported
Enforcement Responsible Sub-Organization: Not reported
SEP Sequence Number: Not reported
SEP Expenditure Amount: Not reported
SEP Scheduled Completion Date: Not reported
SEP Actual Date: Not reported
SEP Defaulted Date: Not reported
SEP Type: Not reported
SEP Type Description: Not reported
Proposed Amount: Not reported
Final Monetary Amount: Not reported
Paid Amount: Not reported
Final Count: Not reported
Final Amount: Not reported

Found Violation: Yes
Agency Which Determined Violation: EPA

Map ID
Direction
Distance
Elevation

MAP FINDINGS

Site

Database(s)

EDR ID Number
EPA ID Number

NUCOR STEEL SEATTLE INC (Continued)

1000659093

Violation Short Description: Generators - General
Date Violation was Determined: 19920124
Actual Return to Compliance Date: 19920928
Return to Compliance Qualifier: Observed
Violation Responsible Agency: State
Scheduled Compliance Date: Not reported
Enforcement Identifier: 000
Date of Enforcement Action: 19920522
Enforcement Responsible Agency: EPA
Enforcement Docket Number: Not reported
Enforcement Attorney: Not reported
Corrective Action Component: No
Appeal Initiated Date: Not reported
Appeal Resolution Date: Not reported
Disposition Status Date: Not reported
Disposition Status: Not reported
Disposition Status Description: Not reported
Consent/Final Order Sequence Number: Not reported
Consent/Final Order Respondent Name: Not reported
Consent/Final Order Lead Agency: Not reported
Enforcement Type: WRITTEN INFORMAL
Enforcement Responsible Person: R0EDM
Enforcement Responsible Sub-Organization: WO
SEP Sequence Number: Not reported
SEP Expenditure Amount: Not reported
SEP Scheduled Completion Date: Not reported
SEP Actual Date: Not reported
SEP Defaulted Date: Not reported
SEP Type: Not reported
SEP Type Description: Not reported
Proposed Amount: Not reported
Final Monetary Amount: Not reported
Paid Amount: Not reported
Final Count: Not reported
Final Amount: Not reported

Found Violation: Yes
Agency Which Determined Violation: State
Violation Short Description: Used Oil - Generators
Date Violation was Determined: 20180314
Actual Return to Compliance Date: 20180409
Return to Compliance Qualifier: Observed
Violation Responsible Agency: State
Scheduled Compliance Date: 20180507
Enforcement Identifier: 001
Date of Enforcement Action: 20180406
Enforcement Responsible Agency: State
Enforcement Docket Number: Not reported
Enforcement Attorney: Not reported
Corrective Action Component: No
Appeal Initiated Date: Not reported
Appeal Resolution Date: Not reported
Disposition Status Date: Not reported
Disposition Status: Not reported
Disposition Status Description: Not reported
Consent/Final Order Sequence Number: Not reported
Consent/Final Order Respondent Name: Not reported

Map ID
Direction
Distance
Elevation

MAP FINDINGS

Site

Database(s)

EDR ID Number
EPA ID Number

NUCOR STEEL SEATTLE INC (Continued)

1000659093

Consent/Final Order Lead Agency:	Not reported
Enforcement Type:	WRITTEN INFORMAL
Enforcement Responsible Person:	WARLR
Enforcement Responsible Sub-Organization:	NW
SEP Sequence Number:	Not reported
SEP Expenditure Amount:	Not reported
SEP Scheduled Completion Date:	Not reported
SEP Actual Date:	Not reported
SEP Defaulted Date:	Not reported
SEP Type:	Not reported
SEP Type Description:	Not reported
Proposed Amount:	Not reported
Final Monetary Amount:	Not reported
Paid Amount:	Not reported
Final Count:	Not reported
Final Amount:	Not reported
Found Violation:	Yes
Agency Which Determined Violation:	State
Violation Short Description:	Generators - General
Date Violation was Determined:	20020404
Actual Return to Compliance Date:	20020620
Return to Compliance Qualifier:	Observed
Violation Responsible Agency:	State
Scheduled Compliance Date:	20020718
Enforcement Identifier:	001
Date of Enforcement Action:	20020417
Enforcement Responsible Agency:	State
Enforcement Docket Number:	Not reported
Enforcement Attorney:	Not reported
Corrective Action Component:	No
Appeal Initiated Date:	Not reported
Appeal Resolution Date:	Not reported
Disposition Status Date:	Not reported
Disposition Status:	Not reported
Disposition Status Description:	Not reported
Consent/Final Order Sequence Number:	Not reported
Consent/Final Order Respondent Name:	Not reported
Consent/Final Order Lead Agency:	Not reported
Enforcement Type:	WRITTEN INFORMAL
Enforcement Responsible Person:	WAVAS
Enforcement Responsible Sub-Organization:	NW
SEP Sequence Number:	Not reported
SEP Expenditure Amount:	Not reported
SEP Scheduled Completion Date:	Not reported
SEP Actual Date:	Not reported
SEP Defaulted Date:	Not reported
SEP Type:	Not reported
SEP Type Description:	Not reported
Proposed Amount:	Not reported
Final Monetary Amount:	Not reported
Paid Amount:	Not reported
Final Count:	Not reported
Final Amount:	Not reported
Found Violation:	Yes
Agency Which Determined Violation:	EPA

Map ID
Direction
Distance
Elevation

MAP FINDINGS

Site

Database(s)

EDR ID Number
EPA ID Number

NUCOR STEEL SEATTLE INC (Continued)

1000659093

Violation Short Description:	Generators - General
Date Violation was Determined:	19920124
Actual Return to Compliance Date:	19920928
Return to Compliance Qualifier:	Observed
Violation Responsible Agency:	State
Scheduled Compliance Date:	Not reported
Enforcement Identifier:	000
Date of Enforcement Action:	19920522
Enforcement Responsible Agency:	EPA
Enforcement Docket Number:	Not reported
Enforcement Attorney:	Not reported
Corrective Action Component:	No
Appeal Initiated Date:	Not reported
Appeal Resolution Date:	Not reported
Disposition Status Date:	Not reported
Disposition Status:	Not reported
Disposition Status Description:	Not reported
Consent/Final Order Sequence Number:	Not reported
Consent/Final Order Respondent Name:	Not reported
Consent/Final Order Lead Agency:	Not reported
Enforcement Type:	WRITTEN INFORMAL
Enforcement Responsible Person:	R0EDM
Enforcement Responsible Sub-Organization:	WO
SEP Sequence Number:	Not reported
SEP Expenditure Amount:	Not reported
SEP Scheduled Completion Date:	Not reported
SEP Actual Date:	Not reported
SEP Defaulted Date:	Not reported
SEP Type:	Not reported
SEP Type Description:	Not reported
Proposed Amount:	Not reported
Final Monetary Amount:	Not reported
Paid Amount:	Not reported
Final Count:	Not reported
Final Amount:	Not reported
Found Violation:	No
Agency Which Determined Violation:	Not reported
Violation Short Description:	Not reported
Date Violation was Determined:	Not reported
Actual Return to Compliance Date:	Not reported
Return to Compliance Qualifier:	Not reported
Violation Responsible Agency:	Not reported
Scheduled Compliance Date:	Not reported
Enforcement Identifier:	Not reported
Date of Enforcement Action:	Not reported
Enforcement Responsible Agency:	Not reported
Enforcement Docket Number:	Not reported
Enforcement Attorney:	Not reported
Corrective Action Component:	Not reported
Appeal Initiated Date:	Not reported
Appeal Resolution Date:	Not reported
Disposition Status Date:	Not reported
Disposition Status:	Not reported
Disposition Status Description:	Not reported
Consent/Final Order Sequence Number:	Not reported
Consent/Final Order Respondent Name:	Not reported

Map ID
Direction
Distance
Elevation

MAP FINDINGS

Site

Database(s)

EDR ID Number
EPA ID Number

NUCOR STEEL SEATTLE INC (Continued)

1000659093

Consent/Final Order Lead Agency:	Not reported
Enforcement Type:	Not reported
Enforcement Responsible Person:	Not reported
Enforcement Responsible Sub-Organization:	Not reported
SEP Sequence Number:	Not reported
SEP Expenditure Amount:	Not reported
SEP Scheduled Completion Date:	Not reported
SEP Actual Date:	Not reported
SEP Defaulted Date:	Not reported
SEP Type:	Not reported
SEP Type Description:	Not reported
Proposed Amount:	Not reported
Final Monetary Amount:	Not reported
Paid Amount:	Not reported
Final Count:	Not reported
Final Amount:	Not reported
Found Violation:	Yes
Agency Which Determined Violation:	State
Violation Short Description:	Generators - General
Date Violation was Determined:	20020404
Actual Return to Compliance Date:	20020425
Return to Compliance Qualifier:	Documented
Violation Responsible Agency:	State
Scheduled Compliance Date:	20020425
Enforcement Identifier:	001
Date of Enforcement Action:	20020417
Enforcement Responsible Agency:	State
Enforcement Docket Number:	Not reported
Enforcement Attorney:	Not reported
Corrective Action Component:	No
Appeal Initiated Date:	Not reported
Appeal Resolution Date:	Not reported
Disposition Status Date:	Not reported
Disposition Status:	Not reported
Disposition Status Description:	Not reported
Consent/Final Order Sequence Number:	Not reported
Consent/Final Order Respondent Name:	Not reported
Consent/Final Order Lead Agency:	Not reported
Enforcement Type:	WRITTEN INFORMAL
Enforcement Responsible Person:	WAVAS
Enforcement Responsible Sub-Organization:	NW
SEP Sequence Number:	Not reported
SEP Expenditure Amount:	Not reported
SEP Scheduled Completion Date:	Not reported
SEP Actual Date:	Not reported
SEP Defaulted Date:	Not reported
SEP Type:	Not reported
SEP Type Description:	Not reported
Proposed Amount:	Not reported
Final Monetary Amount:	Not reported
Paid Amount:	Not reported
Final Count:	Not reported
Final Amount:	Not reported
Found Violation:	Yes
Agency Which Determined Violation:	State

Map ID
Direction
Distance
Elevation

MAP FINDINGS

Site

Database(s)

EDR ID Number
EPA ID Number

NUCOR STEEL SEATTLE INC (Continued)

1000659093

Violation Short Description:	TSD IS-Container Use and Management
Date Violation was Determined:	20121127
Actual Return to Compliance Date:	20130125
Return to Compliance Qualifier:	Documented
Violation Responsible Agency:	State
Scheduled Compliance Date:	20130121
Enforcement Identifier:	001
Date of Enforcement Action:	20121218
Enforcement Responsible Agency:	State
Enforcement Docket Number:	Not reported
Enforcement Attorney:	Not reported
Corrective Action Component:	No
Appeal Initiated Date:	Not reported
Appeal Resolution Date:	Not reported
Disposition Status Date:	Not reported
Disposition Status:	Not reported
Disposition Status Description:	Not reported
Consent/Final Order Sequence Number:	Not reported
Consent/Final Order Respondent Name:	Not reported
Consent/Final Order Lead Agency:	Not reported
Enforcement Type:	WRITTEN INFORMAL
Enforcement Responsible Person:	WAJAG
Enforcement Responsible Sub-Organization:	NW
SEP Sequence Number:	Not reported
SEP Expenditure Amount:	Not reported
SEP Scheduled Completion Date:	Not reported
SEP Actual Date:	Not reported
SEP Defaulted Date:	Not reported
SEP Type:	Not reported
SEP Type Description:	Not reported
Proposed Amount:	Not reported
Final Monetary Amount:	Not reported
Paid Amount:	Not reported
Final Count:	Not reported
Final Amount:	Not reported
Found Violation:	Yes
Agency Which Determined Violation:	EPA
Violation Short Description:	Generators - General
Date Violation was Determined:	19920124
Actual Return to Compliance Date:	19920928
Return to Compliance Qualifier:	Observed
Violation Responsible Agency:	EPA
Scheduled Compliance Date:	Not reported
Enforcement Identifier:	000
Date of Enforcement Action:	19920821
Enforcement Responsible Agency:	EPA
Enforcement Docket Number:	Not reported
Enforcement Attorney:	R0
Corrective Action Component:	No
Appeal Initiated Date:	Not reported
Appeal Resolution Date:	Not reported
Disposition Status Date:	Not reported
Disposition Status:	Not reported
Disposition Status Description:	Not reported
Consent/Final Order Sequence Number:	Not reported
Consent/Final Order Respondent Name:	Not reported

Map ID
Direction
Distance
Elevation

MAP FINDINGS

Site

Database(s)

EDR ID Number
EPA ID Number

NUCOR STEEL SEATTLE INC (Continued)

1000659093

Consent/Final Order Lead Agency: Not reported
Enforcement Type: WRITTEN INFORMAL
Enforcement Responsible Person: R0EDM
Enforcement Responsible Sub-Organization: WO
SEP Sequence Number: Not reported
SEP Expenditure Amount: Not reported
SEP Scheduled Completion Date: Not reported
SEP Actual Date: Not reported
SEP Defaulted Date: Not reported
SEP Type: Not reported
SEP Type Description: Not reported
Proposed Amount: Not reported
Final Monetary Amount: Not reported
Paid Amount: Not reported
Final Count: Not reported
Final Amount: Not reported

Found Violation: Yes
Agency Which Determined Violation: EPA
Violation Short Description: TSD - General
Date Violation was Determined: 19920124
Actual Return to Compliance Date: 19920928
Return to Compliance Qualifier: Observed
Violation Responsible Agency: EPA
Scheduled Compliance Date: Not reported
Enforcement Identifier: 000
Date of Enforcement Action: 19920821
Enforcement Responsible Agency: EPA
Enforcement Docket Number: Not reported
Enforcement Attorney: R0
Corrective Action Component: No
Appeal Initiated Date: Not reported
Appeal Resolution Date: Not reported
Disposition Status Date: Not reported
Disposition Status: Not reported
Disposition Status Description: Not reported
Consent/Final Order Sequence Number: Not reported
Consent/Final Order Respondent Name: Not reported
Consent/Final Order Lead Agency: Not reported
Enforcement Type: WRITTEN INFORMAL
Enforcement Responsible Person: R0EDM
Enforcement Responsible Sub-Organization: WO
SEP Sequence Number: Not reported
SEP Expenditure Amount: Not reported
SEP Scheduled Completion Date: Not reported
SEP Actual Date: Not reported
SEP Defaulted Date: Not reported
SEP Type: Not reported
SEP Type Description: Not reported
Proposed Amount: Not reported
Final Monetary Amount: Not reported
Paid Amount: Not reported
Final Count: Not reported
Final Amount: Not reported

Found Violation: Yes
Agency Which Determined Violation: State

Map ID
Direction
Distance
Elevation

MAP FINDINGS

Site

Database(s)

EDR ID Number
EPA ID Number

NUCOR STEEL SEATTLE INC (Continued)

1000659093

Violation Short Description: Generators - General
Date Violation was Determined: 19930510
Actual Return to Compliance Date: 19930701
Return to Compliance Qualifier: Observed
Violation Responsible Agency: State
Scheduled Compliance Date: 19930701
Enforcement Identifier: 000
Date of Enforcement Action: 19930510
Enforcement Responsible Agency: State
Enforcement Docket Number: Not reported
Enforcement Attorney: WA
Corrective Action Component: No
Appeal Initiated Date: Not reported
Appeal Resolution Date: Not reported
Disposition Status Date: Not reported
Disposition Status: Not reported
Disposition Status Description: Not reported
Consent/Final Order Sequence Number: Not reported
Consent/Final Order Respondent Name: Not reported
Consent/Final Order Lead Agency: Not reported
Enforcement Type: WRITTEN INFORMAL
Enforcement Responsible Person: WAJMS
Enforcement Responsible Sub-Organization: NW
SEP Sequence Number: Not reported
SEP Expenditure Amount: Not reported
SEP Scheduled Completion Date: Not reported
SEP Actual Date: Not reported
SEP Defaulted Date: Not reported
SEP Type: Not reported
SEP Type Description: Not reported
Proposed Amount: Not reported
Final Monetary Amount: Not reported
Paid Amount: Not reported
Final Count: Not reported
Final Amount: Not reported

Evaluation Action Summary:

Evaluation Date: 20121127
Evaluation Responsible Agency: State
Found Violation: Yes
Evaluation Type Description: COMPLIANCE EVALUATION INSPECTION ON-SITE
Evaluation Responsible Person Identifier: WAJAG
Evaluation Responsible Sub-Organization: NW
Actual Return to Compliance Date: 20130125
Scheduled Compliance Date: 20130121
Date of Request: Not reported
Date Response Received: Not reported
Request Agency: Not reported
Former Citation: Not reported

Evaluation Date: 20100429
Evaluation Responsible Agency: State
Found Violation: No
Evaluation Type Description: COMPLIANCE EVALUATION INSPECTION ON-SITE
Evaluation Responsible Person Identifier: WASRD
Evaluation Responsible Sub-Organization: NW
Actual Return to Compliance Date: Not reported

Map ID
Direction
Distance
Elevation

MAP FINDINGS

Site

Database(s)

EDR ID Number
EPA ID Number

NUCOR STEEL SEATTLE INC (Continued)

1000659093

Scheduled Compliance Date:	Not reported
Date of Request:	Not reported
Date Response Received:	Not reported
Request Agency:	Not reported
Former Citation:	Not reported
Evaluation Date:	20020404
Evaluation Responsible Agency:	State
Found Violation:	Yes
Evaluation Type Description:	COMPLIANCE EVALUATION INSPECTION ON-SITE
Evaluation Responsible Person Identifier:	WAVAS
Evaluation Responsible Sub-Organization:	NW
Actual Return to Compliance Date:	20020405
Scheduled Compliance Date:	20020425
Date of Request:	Not reported
Date Response Received:	Not reported
Request Agency:	Not reported
Former Citation:	Not reported
Evaluation Date:	19920124
Evaluation Responsible Agency:	EPA
Found Violation:	Yes
Evaluation Type Description:	CASE DEVELOPMENT INSPECTION
Evaluation Responsible Person Identifier:	R0EDM
Evaluation Responsible Sub-Organization:	WO
Actual Return to Compliance Date:	19920928
Scheduled Compliance Date:	Not reported
Date of Request:	Not reported
Date Response Received:	Not reported
Request Agency:	Not reported
Former Citation:	Not reported
Evaluation Date:	19920124
Evaluation Responsible Agency:	EPA
Found Violation:	Yes
Evaluation Type Description:	CASE DEVELOPMENT INSPECTION
Evaluation Responsible Person Identifier:	R0EDM
Evaluation Responsible Sub-Organization:	WO
Actual Return to Compliance Date:	19920928
Scheduled Compliance Date:	Not reported
Date of Request:	Not reported
Date Response Received:	Not reported
Request Agency:	Not reported
Former Citation:	Not reported
Evaluation Date:	19920124
Evaluation Responsible Agency:	EPA
Found Violation:	Yes
Evaluation Type Description:	CASE DEVELOPMENT INSPECTION
Evaluation Responsible Person Identifier:	R0EDM
Evaluation Responsible Sub-Organization:	WO
Actual Return to Compliance Date:	19920928
Scheduled Compliance Date:	Not reported
Date of Request:	Not reported
Date Response Received:	Not reported
Request Agency:	Not reported
Former Citation:	Not reported

Map ID
Direction
Distance
Elevation

MAP FINDINGS

Site

Database(s)

EDR ID Number
EPA ID Number

NUCOR STEEL SEATTLE INC (Continued)

1000659093

Evaluation Date: 19920828
Evaluation Responsible Agency: State
Found Violation: Yes
Evaluation Type Description: COMPLIANCE EVALUATION INSPECTION ON-SITE
Evaluation Responsible Person Identifier: WAJMS
Evaluation Responsible Sub-Organization: NW
Actual Return to Compliance Date: 19930715
Scheduled Compliance Date: 19930715
Date of Request: Not reported
Date Response Received: Not reported
Request Agency: Not reported
Former Citation: Not reported

Evaluation Date: 20140716
Evaluation Responsible Agency: State
Found Violation: No
Evaluation Type Description: COMPLIANCE EVALUATION INSPECTION ON-SITE
Evaluation Responsible Person Identifier: WACEW
Evaluation Responsible Sub-Organization: NW
Actual Return to Compliance Date: Not reported
Scheduled Compliance Date: Not reported
Date of Request: Not reported
Date Response Received: Not reported
Request Agency: Not reported
Former Citation: Not reported

Evaluation Date: 19920828
Evaluation Responsible Agency: State
Found Violation: Yes
Evaluation Type Description: COMPLIANCE EVALUATION INSPECTION ON-SITE
Evaluation Responsible Person Identifier: WAJMS
Evaluation Responsible Sub-Organization: NW
Actual Return to Compliance Date: 19930715
Scheduled Compliance Date: 19930715
Date of Request: Not reported
Date Response Received: Not reported
Request Agency: Not reported
Former Citation: Not reported

Evaluation Date: 19920828
Evaluation Responsible Agency: State
Found Violation: Yes
Evaluation Type Description: COMPLIANCE EVALUATION INSPECTION ON-SITE
Evaluation Responsible Person Identifier: WAJMS
Evaluation Responsible Sub-Organization: NW
Actual Return to Compliance Date: 19930715
Scheduled Compliance Date: 19930715
Date of Request: Not reported
Date Response Received: Not reported
Request Agency: Not reported
Former Citation: Not reported

Evaluation Date: 19920124
Evaluation Responsible Agency: EPA
Found Violation: Yes
Evaluation Type Description: CASE DEVELOPMENT INSPECTION
Evaluation Responsible Person Identifier: R0EDM

Map ID
Direction
Distance
Elevation

MAP FINDINGS

Site

Database(s)

EDR ID Number
EPA ID Number

NUCOR STEEL SEATTLE INC (Continued)

1000659093

Evaluation Responsible Sub-Organization:	WO
Actual Return to Compliance Date:	19920928
Scheduled Compliance Date:	Not reported
Date of Request:	Not reported
Date Response Received:	Not reported
Request Agency:	Not reported
Former Citation:	Not reported
Evaluation Date:	19920124
Evaluation Responsible Agency:	EPA
Found Violation:	Yes
Evaluation Type Description:	CASE DEVELOPMENT INSPECTION
Evaluation Responsible Person Identifier:	R0EDM
Evaluation Responsible Sub-Organization:	WO
Actual Return to Compliance Date:	19920928
Scheduled Compliance Date:	Not reported
Date of Request:	Not reported
Date Response Received:	Not reported
Request Agency:	Not reported
Former Citation:	Not reported
Evaluation Date:	19920124
Evaluation Responsible Agency:	EPA
Found Violation:	Yes
Evaluation Type Description:	CASE DEVELOPMENT INSPECTION
Evaluation Responsible Person Identifier:	R0EDM
Evaluation Responsible Sub-Organization:	WO
Actual Return to Compliance Date:	19920928
Scheduled Compliance Date:	Not reported
Date of Request:	Not reported
Date Response Received:	Not reported
Request Agency:	Not reported
Former Citation:	Not reported
Evaluation Date:	19920124
Evaluation Responsible Agency:	EPA
Found Violation:	Yes
Evaluation Type Description:	CASE DEVELOPMENT INSPECTION
Evaluation Responsible Person Identifier:	R0EDM
Evaluation Responsible Sub-Organization:	WO
Actual Return to Compliance Date:	19920928
Scheduled Compliance Date:	Not reported
Date of Request:	Not reported
Date Response Received:	Not reported
Request Agency:	Not reported
Former Citation:	Not reported
Evaluation Date:	19920124
Evaluation Responsible Agency:	EPA
Found Violation:	Yes
Evaluation Type Description:	CASE DEVELOPMENT INSPECTION
Evaluation Responsible Person Identifier:	R0EDM
Evaluation Responsible Sub-Organization:	WO
Actual Return to Compliance Date:	19920928
Scheduled Compliance Date:	Not reported
Date of Request:	Not reported
Date Response Received:	Not reported

Map ID
Direction
Distance
Elevation

MAP FINDINGS

Site

Database(s)

EDR ID Number
EPA ID Number

NUCOR STEEL SEATTLE INC (Continued)

1000659093

Request Agency:	Not reported
Former Citation:	Not reported
Evaluation Date:	20121127
Evaluation Responsible Agency:	State
Found Violation:	Yes
Evaluation Type Description:	COMPLIANCE EVALUATION INSPECTION ON-SITE
Evaluation Responsible Person Identifier:	WAJAG
Evaluation Responsible Sub-Organization:	NW
Actual Return to Compliance Date:	20130125
Scheduled Compliance Date:	20130121
Date of Request:	Not reported
Date Response Received:	Not reported
Request Agency:	Not reported
Former Citation:	Not reported
Evaluation Date:	20020404
Evaluation Responsible Agency:	EPA-Initiated Oversight/Observation/Training Actions
Found Violation:	No
Evaluation Type Description:	COMPLIANCE EVALUATION INSPECTION ON-SITE
Evaluation Responsible Person Identifier:	R0JLB
Evaluation Responsible Sub-Organization:	Not reported
Actual Return to Compliance Date:	Not reported
Scheduled Compliance Date:	Not reported
Date of Request:	Not reported
Date Response Received:	Not reported
Request Agency:	Not reported
Former Citation:	Not reported
Evaluation Date:	19920124
Evaluation Responsible Agency:	EPA
Found Violation:	Yes
Evaluation Type Description:	CASE DEVELOPMENT INSPECTION
Evaluation Responsible Person Identifier:	R0EDM
Evaluation Responsible Sub-Organization:	WO
Actual Return to Compliance Date:	19920928
Scheduled Compliance Date:	Not reported
Date of Request:	Not reported
Date Response Received:	Not reported
Request Agency:	Not reported
Former Citation:	Not reported
Evaluation Date:	20180314
Evaluation Responsible Agency:	State
Found Violation:	Yes
Evaluation Type Description:	COMPLIANCE EVALUATION INSPECTION ON-SITE
Evaluation Responsible Person Identifier:	WARLR
Evaluation Responsible Sub-Organization:	NW
Actual Return to Compliance Date:	20180409
Scheduled Compliance Date:	20180507
Date of Request:	Not reported
Date Response Received:	Not reported
Request Agency:	Not reported
Former Citation:	Not reported
Evaluation Date:	20020404
Evaluation Responsible Agency:	State

Map ID
Direction
Distance
Elevation

MAP FINDINGS

Site

Database(s)

EDR ID Number
EPA ID Number

NUCOR STEEL SEATTLE INC (Continued)

1000659093

Found Violation:	Yes
Evaluation Type Description:	COMPLIANCE EVALUATION INSPECTION ON-SITE
Evaluation Responsible Person Identifier:	WAVAS
Evaluation Responsible Sub-Organization:	NW
Actual Return to Compliance Date:	20020620
Scheduled Compliance Date:	20020718
Date of Request:	Not reported
Date Response Received:	Not reported
Request Agency:	Not reported
Former Citation:	Not reported
Evaluation Date:	19920124
Evaluation Responsible Agency:	EPA
Found Violation:	Yes
Evaluation Type Description:	CASE DEVELOPMENT INSPECTION
Evaluation Responsible Person Identifier:	R0EDM
Evaluation Responsible Sub-Organization:	WO
Actual Return to Compliance Date:	19920928
Scheduled Compliance Date:	Not reported
Date of Request:	Not reported
Date Response Received:	Not reported
Request Agency:	Not reported
Former Citation:	Not reported
Evaluation Date:	20060802
Evaluation Responsible Agency:	State
Found Violation:	No
Evaluation Type Description:	COMPLIANCE EVALUATION INSPECTION ON-SITE
Evaluation Responsible Person Identifier:	WAEXZ
Evaluation Responsible Sub-Organization:	NW
Actual Return to Compliance Date:	Not reported
Scheduled Compliance Date:	Not reported
Date of Request:	Not reported
Date Response Received:	Not reported
Request Agency:	Not reported
Former Citation:	Not reported
Evaluation Date:	20020404
Evaluation Responsible Agency:	State
Found Violation:	Yes
Evaluation Type Description:	COMPLIANCE EVALUATION INSPECTION ON-SITE
Evaluation Responsible Person Identifier:	WAVAS
Evaluation Responsible Sub-Organization:	NW
Actual Return to Compliance Date:	20020425
Scheduled Compliance Date:	20020425
Date of Request:	Not reported
Date Response Received:	Not reported
Request Agency:	Not reported
Former Citation:	Not reported
Evaluation Date:	20121127
Evaluation Responsible Agency:	State
Found Violation:	Yes
Evaluation Type Description:	COMPLIANCE EVALUATION INSPECTION ON-SITE
Evaluation Responsible Person Identifier:	WAJAG
Evaluation Responsible Sub-Organization:	NW
Actual Return to Compliance Date:	20130125

Map ID
Direction
Distance
Elevation

MAP FINDINGS

Site

Database(s)

EDR ID Number
EPA ID Number

NUCOR STEEL SEATTLE INC (Continued)

1000659093

Scheduled Compliance Date: 20130121
Date of Request: Not reported
Date Response Received: Not reported
Request Agency: Not reported
Former Citation: Not reported

Evaluation Date: 19920124
Evaluation Responsible Agency: EPA
Found Violation: Yes
Evaluation Type Description: CASE DEVELOPMENT INSPECTION
Evaluation Responsible Person Identifier: R0EDM
Evaluation Responsible Sub-Organization: WO
Actual Return to Compliance Date: 19920928
Scheduled Compliance Date: Not reported
Date of Request: Not reported
Date Response Received: Not reported
Request Agency: Not reported
Former Citation: Not reported

Evaluation Date: 19920124
Evaluation Responsible Agency: EPA
Found Violation: Yes
Evaluation Type Description: CASE DEVELOPMENT INSPECTION
Evaluation Responsible Person Identifier: R0EDM
Evaluation Responsible Sub-Organization: WO
Actual Return to Compliance Date: 19920928
Scheduled Compliance Date: Not reported
Date of Request: Not reported
Date Response Received: Not reported
Request Agency: Not reported
Former Citation: Not reported

Evaluation Date: 19920828
Evaluation Responsible Agency: State
Found Violation: Yes
Evaluation Type Description: COMPLIANCE EVALUATION INSPECTION ON-SITE
Evaluation Responsible Person Identifier: WAJMS
Evaluation Responsible Sub-Organization: NW
Actual Return to Compliance Date: 19930701
Scheduled Compliance Date: 19930701
Date of Request: Not reported
Date Response Received: Not reported
Request Agency: Not reported
Former Citation: Not reported

CSCSL:

Name: NUCOR STEEL SEATTLE
Address: 2424 SW ANDOVER ST
City,State,Zip: SEATTLE, WA 98106
Facility ID: 2091
Region: Northwest

Map ID
Direction
Distance
Elevation

MAP FINDINGS

Site

Database(s)

EDR ID Number
EPA ID Number

NUCOR STEEL SEATTLE INC (Continued)

1000659093

Lat/Long: 47.568804246709 / -122.3658825623
Clean Up Siteid: 94
Site Status: Cleanup Started
Contaminant Name: Base/Neutral/Acid Organics
Alternate Site Names: BETHLEHEM STEEL CORP,BIRMINGHAM STEEL CORP,Birmingham Steel Corp
Seattle Division,BIRMINGHAM STEEL CORPORATION,Nucor Steel Seattle
Inc,SEATTLE STEEL INC,SEATTLE STEEL INC UST 9779

Site Rank: Not reported
Has Institutional Control:Not reported
Past VCP: Not reported
Current VCP: Not reported
Ground Water: Not reported
Surface Water: Not reported
Soil: Suspected
Sediment: Not reported
Air: Not reported
Bedrock: Not reported
Responsible Unit: Northwest

Name: NUCOR STEEL SEATTLE
Address: 2424 SW ANDOVER ST
City,State,Zip: SEATTLE, WA 98106
Facility ID: 2091
Region: Northwest
Lat/Long: 47.568804246709 / -122.3658825623

Clean Up Siteid: 94
Site Status: Cleanup Started
Contaminant Name: Conventional Contaminants, Inorganic
Alternate Site Names: BETHLEHEM STEEL CORP,BIRMINGHAM STEEL CORP,Birmingham Steel Corp
Seattle Division,BIRMINGHAM STEEL CORPORATION,Nucor Steel Seattle
Inc,SEATTLE STEEL INC,SEATTLE STEEL INC UST 9779

Site Rank: Not reported
Has Institutional Control:Not reported
Past VCP: Not reported
Current VCP: Not reported
Ground Water: Confirmed Above Cleanup Levels
Surface Water: Suspected
Soil: Confirmed Above Cleanup Levels
Sediment: Not reported
Air: Not reported
Bedrock: Not reported
Responsible Unit: Northwest

Name: NUCOR STEEL SEATTLE
Address: 2424 SW ANDOVER ST
City,State,Zip: SEATTLE, WA 98106
Facility ID: 2091
Region: Northwest
Lat/Long: 47.568804246709 / -122.3658825623

Clean Up Siteid: 94
Site Status: Cleanup Started
Contaminant Name: Conventional Contaminants, Organic
Alternate Site Names: BETHLEHEM STEEL CORP,BIRMINGHAM STEEL CORP,Birmingham Steel Corp
Seattle Division,BIRMINGHAM STEEL CORPORATION,Nucor Steel Seattle
Inc,SEATTLE STEEL INC,SEATTLE STEEL INC UST 9779

Site Rank: Not reported
Has Institutional Control:Not reported

Map ID
Direction
Distance
Elevation

MAP FINDINGS

Site

Database(s)

EDR ID Number
EPA ID Number

NUCOR STEEL SEATTLE INC (Continued)

1000659093

Past VCP: Not reported
Current VCP: Not reported
Ground Water: Not reported
Surface Water: Not reported
Soil: Suspected
Sediment: Not reported
Air: Not reported
Bedrock: Not reported
Responsible Unit: Northwest

Name: NUCOR STEEL SEATTLE
Address: 2424 SW ANDOVER ST
City,State,Zip: SEATTLE, WA 98106
Facility ID: 2091
Region: Northwest
Lat/Long: 47.568804246709 / -122.3658825623
Clean Up Siteid: 94
Site Status: Cleanup Started
Contaminant Name: Halogenated Organics
Alternate Site Names: BETHLEHEM STEEL CORP,BIRMINGHAM STEEL CORP,Birmingham Steel Corp
Seattle Division,BIRMINGHAM STEEL CORPORATION,Nucor Steel Seattle
Inc,SEATTLE STEEL INC,SEATTLE STEEL INC UST 9779

Site Rank: Not reported
Has Institutional Control:Not reported
Past VCP: Not reported
Current VCP: Not reported
Ground Water: Confirmed Above Cleanup Levels
Surface Water: Suspected
Soil: Confirmed Above Cleanup Levels
Sediment: Not reported
Air: Not reported
Bedrock: Not reported
Responsible Unit: Northwest

Name: NUCOR STEEL SEATTLE
Address: 2424 SW ANDOVER ST
City,State,Zip: SEATTLE, WA 98106
Facility ID: 2091
Region: Northwest
Lat/Long: 47.568804246709 / -122.3658825623
Clean Up Siteid: 94
Site Status: Cleanup Started
Contaminant Name: Metals - Other
Alternate Site Names: BETHLEHEM STEEL CORP,BIRMINGHAM STEEL CORP,Birmingham Steel Corp
Seattle Division,BIRMINGHAM STEEL CORPORATION,Nucor Steel Seattle
Inc,SEATTLE STEEL INC,SEATTLE STEEL INC UST 9779

Site Rank: Not reported
Has Institutional Control:Not reported
Past VCP: Not reported
Current VCP: Not reported
Ground Water: Confirmed Above Cleanup Levels
Surface Water: Confirmed Above Cleanup Levels
Soil: Confirmed Above Cleanup Levels
Sediment: Not reported
Air: Not reported
Bedrock: Not reported
Responsible Unit: Northwest

Map ID
Direction
Distance
Elevation

MAP FINDINGS

Site

Database(s)

EDR ID Number
EPA ID Number

NUCOR STEEL SEATTLE INC (Continued)

1000659093

Name: NUCOR STEEL SEATTLE
Address: 2424 SW ANDOVER ST
City,State,Zip: SEATTLE, WA 98106
Facility ID: 2091
Region: Northwest
Lat/Long: 47.568804246709 / -122.3658825623
Clean Up Siteid: 94
Site Status: Cleanup Started
Contaminant Name: Metals Priority Pollutants
Alternate Site Names: BETHLEHEM STEEL CORP,BIRMINGHAM STEEL CORP,Birmingham Steel Corp
Seattle Division,BIRMINGHAM STEEL CORPORATION,Nucor Steel Seattle
Inc,SEATTLE STEEL INC,SEATTLE STEEL INC UST 9779

Site Rank: Not reported
Has Institutional Control:Not reported
Past VCP: Not reported
Current VCP: Not reported
Ground Water: Confirmed Above Cleanup Levels
Surface Water: Confirmed Above Cleanup Levels
Soil: Confirmed Above Cleanup Levels
Sediment: Not reported
Air: Not reported
Bedrock: Not reported
Responsible Unit: Northwest

Name: NUCOR STEEL SEATTLE
Address: 2424 SW ANDOVER ST
City,State,Zip: SEATTLE, WA 98106
Facility ID: 2091
Region: Northwest
Lat/Long: 47.568804246709 / -122.3658825623
Clean Up Siteid: 94
Site Status: Cleanup Started
Contaminant Name: Non-Halogenated Solvents
Alternate Site Names: BETHLEHEM STEEL CORP,BIRMINGHAM STEEL CORP,Birmingham Steel Corp
Seattle Division,BIRMINGHAM STEEL CORPORATION,Nucor Steel Seattle
Inc,SEATTLE STEEL INC,SEATTLE STEEL INC UST 9779

Site Rank: Not reported
Has Institutional Control:Not reported
Past VCP: Not reported
Current VCP: Not reported
Ground Water: Not reported
Surface Water: Confirmed Above Cleanup Levels
Soil: Confirmed Above Cleanup Levels
Sediment: Not reported
Air: Not reported
Bedrock: Not reported
Responsible Unit: Northwest

Name: NUCOR STEEL SEATTLE
Address: 2424 SW ANDOVER ST
City,State,Zip: SEATTLE, WA 98106
Facility ID: 2091
Region: Northwest
Lat/Long: 47.568804246709 / -122.3658825623
Clean Up Siteid: 94
Site Status: Cleanup Started
Contaminant Name: Petroleum Products-Unspecified

Map ID
Direction
Distance
Elevation

MAP FINDINGS

Site

Database(s)

EDR ID Number
EPA ID Number

NUCOR STEEL SEATTLE INC (Continued)

1000659093

Alternate Site Names: BETHLEHEM STEEL CORP,BIRMINGHAM STEEL CORP,Birmingham Steel Corp
Seattle Division,BIRMINGHAM STEEL CORPORATION,Nucor Steel Seattle
Inc,SEATTLE STEEL INC,SEATTLE STEEL INC UST 9779

Site Rank: Not reported
Has Institutional Control:Not reported
Past VCP: Not reported
Current VCP: Not reported
Ground Water: Confirmed Above Cleanup Levels
Surface Water: Confirmed Above Cleanup Levels
Soil: Confirmed Above Cleanup Levels
Sediment: Not reported
Air: Not reported
Bedrock: Not reported
Responsible Unit: Northwest

Name: NUCOR STEEL SEATTLE
Address: 2424 SW ANDOVER ST
City,State,Zip: SEATTLE, WA 98106
Facility ID: 2091
Region: Northwest
Lat/Long: 47.568804246709 / -122.3658825623
Clean Up Siteid: 94
Site Status: Cleanup Started

Contaminant Name: Phenolic Compounds
Alternate Site Names: BETHLEHEM STEEL CORP,BIRMINGHAM STEEL CORP,Birmingham Steel Corp
Seattle Division,BIRMINGHAM STEEL CORPORATION,Nucor Steel Seattle
Inc,SEATTLE STEEL INC,SEATTLE STEEL INC UST 9779

Site Rank: Not reported
Has Institutional Control:Not reported
Past VCP: Not reported
Current VCP: Not reported
Ground Water: Not reported
Surface Water: Confirmed Above Cleanup Levels
Soil: Suspected
Sediment: Not reported
Air: Not reported
Bedrock: Not reported
Responsible Unit: Northwest

Name: NUCOR STEEL SEATTLE
Address: 2424 SW ANDOVER ST
City,State,Zip: SEATTLE, WA 98106
Facility ID: 2091
Region: Northwest
Lat/Long: 47.568804246709 / -122.3658825623
Clean Up Siteid: 94
Site Status: Cleanup Started

Contaminant Name: Polychlorinated biPhenyls (PCB)
Alternate Site Names: BETHLEHEM STEEL CORP,BIRMINGHAM STEEL CORP,Birmingham Steel Corp
Seattle Division,BIRMINGHAM STEEL CORPORATION,Nucor Steel Seattle
Inc,SEATTLE STEEL INC,SEATTLE STEEL INC UST 9779

Site Rank: Not reported
Has Institutional Control:Not reported
Past VCP: Not reported
Current VCP: Not reported
Ground Water: Not reported
Surface Water: Suspected

Map ID
Direction
Distance
Elevation

MAP FINDINGS

Site

Database(s)

EDR ID Number
EPA ID Number

NUCOR STEEL SEATTLE INC (Continued)

1000659093

Soil: Confirmed Above Cleanup Levels
Sediment: Not reported
Air: Not reported
Bedrock: Not reported
Responsible Unit: Northwest

Name: NUCOR STEEL SEATTLE
Address: 2424 SW ANDOVER ST
City,State,Zip: SEATTLE, WA 98106
Facility ID: 2091
Region: Northwest
Lat/Long: 47.568804246709 / -122.3658825623
Clean Up Siteid: 94
Site Status: Cleanup Started
Contaminant Name: Polycyclic Aromatic Hydrocarbons
Alternate Site Names: BETHLEHEM STEEL CORP,BIRMINGHAM STEEL CORP,Birmingham Steel Corp
Seattle Division,BIRMINGHAM STEEL CORPORATION,Nucor Steel Seattle
Inc,SEATTLE STEEL INC,SEATTLE STEEL INC UST 9779

Site Rank: Not reported
Has Institutional Control: Not reported
Past VCP: Not reported
Current VCP: Not reported
Ground Water: Confirmed Above Cleanup Levels
Surface Water: Confirmed Above Cleanup Levels
Soil: Confirmed Above Cleanup Levels
Sediment: Not reported
Air: Not reported
Bedrock: Not reported
Responsible Unit: Northwest

SWF/LF:

Name: NUCOR STEEL SEATTLE INC.
Address: 2424 SW ANDOVER ST
City,State,Zip: SEATTLE, WA 98106
Facility ID: 2156
Region: STATE
Permit Status: Exempt
Contact Organization: Nucor Steel Seattle Inc.
Contact Address1: 2424 Sw Andover St
Contact Address2: Not reported
Contact City: Seattle
Contact State: WA
Contact Postal: 98106
Contact EMail: bart.kale@nucor.com
Contact Phone: (206) 933-2238
Contact Phone Ext: Not reported
Permit No: Not reported
Phone: 206-933-2238
Operator Name: Not reported
Operator Organization: Nucor Steel Seattle Inc.
Operator EMail: Not reported
Operator Title: Not reported
Recycle Survey Code: Not reported
Ownership: Not reported
Facility Type: Recycling (exempt)
Contact Name: Bart Kale
Contact Title: Safety And Environmental Manager

Map ID
Direction
Distance
Elevation

MAP FINDINGS

Site

Database(s)

EDR ID Number
EPA ID Number

NUCOR STEEL SEATTLE INC (Continued)

1000659093

Year Closed: Not reported
Open to Public Flag: No
Website: <http://www.nucor.com/>
Operational Status: Operating
Recycle Survey Required: No
Latitude: Not reported
Longitude: Not reported

ALLSITES:

Name: NUCOR STEEL SEATTLE INC
Facility Id: 2091

Interaction: 3486
Interaction 1: I
Interaction 2: TIER2
Ecology Program: HAZWASTE
Program Data: EPCRA
Facility Alt.: Not reported
Program ID: Not reported
Date Interaction: 1989-01-01 00:00:00
Date Interaction 3: Emergency/Haz Chem Rpt TI
Latitude: 47.568799702
Longitude: -122.36585500699999

Interaction: 106711
Interaction 1: A
Interaction 2: UST
Ecology Program: TOXICS
Program Data: UST
Facility Alt.: Not reported
Program ID: 9779
Date Interaction: 2000-03-20 00:00:00
Date Interaction 3: Underground Storage Tank
Latitude: 47.568799702
Longitude: -122.36585500699999

Interaction: 3484
Interaction 1: A
Interaction 2: AQOPS
Ecology Program: AIRQUAL
Program Data: AIRSIS
Facility Alt.: Not reported
Program ID: Not reported
Date Interaction: 1977-01-01 00:00:00
Date Interaction 3: Air Qual Oper Permit Sour
Latitude: 47.568799702
Longitude: -122.36585500699999

Interaction: 3485
Interaction 1: A
Interaction 2: TRI
Ecology Program: HAZWASTE
Program Data: EPCRA
Facility Alt.: Not reported

Map ID
Direction
Distance
Elevation

MAP FINDINGS

Site

Database(s)

EDR ID Number
EPA ID Number

NUCOR STEEL SEATTLE INC (Continued)

1000659093

Program ID: Not reported
Date Interaction: 1987-01-01 00:00:00
Date Interaction 3: Toxics Release Inventory
Latitude: 47.568799702
Longitude: -122.36585500699999

Interaction: 3488
Interaction 1: A
Interaction 2: TIER2
Ecology Program: HAZWASTE
Program Data: EPCRA
Facility Alt.: Not reported
Program ID: WAD988487583
Date Interaction: 1991-01-01 00:00:00
Date Interaction 3: Emergency/Haz Chem Rpt TI
Latitude: 47.568799702
Longitude: -122.36585500699999

Interaction: 81018
Interaction 1: A
Interaction 2: INDNPDESIP
Ecology Program: WATQUAL
Program Data: PARIS
Facility Alt.: NUCOR STEEL SEATTLE INC
Program ID: WA0031305
Date Interaction: 1992-08-25 00:00:00
Date Interaction 3: Industrial NPDES IP
Latitude: 47.568799702
Longitude: -122.36585500699999

Interaction: 3489
Interaction 1: A
Interaction 2: TRI
Ecology Program: HAZWASTE
Program Data: EPCRA
Facility Alt.: Not reported
Program ID: WAD988487583
Date Interaction: 1991-01-01 00:00:00
Date Interaction 3: Toxics Release Inventory
Latitude: 47.568799702
Longitude: -122.36585500699999

Interaction: 3487
Interaction 1: A
Interaction 2: HWP
Ecology Program: HAZWASTE
Program Data: HWPPRT
Facility Alt.: Not reported
Program ID: WAD988487583
Date Interaction: 1991-01-01 00:00:00
Date Interaction 3: Hazardous Waste Planner
Latitude: 47.568799702
Longitude: -122.36585500699999

Map ID
Direction
Distance
Elevation

MAP FINDINGS

Site

Database(s)

EDR ID Number
EPA ID Number

NUCOR STEEL SEATTLE INC (Continued)

1000659093

Interaction: 3492
Interaction 1: I
Interaction 2: TIER2
Ecology Program: HAZWASTE
Program Data: EPCRA
Facility Alt.: Not reported
Program ID: WA0000360107
Date Interaction: 2003-09-15 00:00:00
Date Interaction 3: Emergency/Haz Chem Rpt TI
Latitude: 47.568799702
Longitude: -122.36585500699999

Interaction: 3490
Interaction 1: A
Interaction 2: HWG
Ecology Program: HAZWASTE
Program Data: TURBOWASTE
Facility Alt.: Nucor Steel Seattle Inc
Program ID: WAD988487583
Date Interaction: 1991-05-29 00:00:00
Date Interaction 3: Hazardous Waste Generator
Latitude: 47.568799702
Longitude: -122.36585500699999

Interaction: 106710
Interaction 1: A
Interaction 2: LUST
Ecology Program: TOXICS
Program Data: ISIS
Facility Alt.: Not reported
Program ID: 9779
Date Interaction: 1990-01-11 00:00:00
Date Interaction 3: LUST Facility
Latitude: 47.568799702
Longitude: -122.36585500699999

Interaction: 3493
Interaction 1: A
Interaction 2: SCS
Ecology Program: TOXICS
Program Data: ISIS
Facility Alt.: Nucor Steel Seattle Inc
Program ID: Not reported
Date Interaction: 1900-01-01 00:00:00
Date Interaction 3: State Cleanup Site
Latitude: 47.568799702
Longitude: -122.36585500699999

PADS:

Name: NUCOR STEEL SEATTLE INC
Address: 2424 SW ANDOVER
Address 2: Not reported
City,State,Zip: SEATTLE, WA 98106

Map ID
Direction
Distance
Elevation

MAP FINDINGS

Site

Database(s)

EDR ID Number
EPA ID Number

NUCOR STEEL SEATTLE INC (Continued)

1000659093

EDR ID: 1000659093
EPAID: WAD988487583
Region: 10
Generator: Y
Storer: N
Disposer: N
Transporter: N
Smelter: N
Research Facility: N
Mailing Address: 2424 SW ANDOVER
Mailing Address 2: Not reported
Mailing City: SEATTLE
Mailing State: WA
Mailing Zip: 98106
Mailing Country: US
Owner Name: NUCOR CORP
Certification Date: 07/29/1991
Contact Name: JEROMY ADAMS
Contact Title: ENV ENGINEER
Contact Telephone: 206-933-2223
Contact Text: Not reported
Contact Email: Not reported

AIRS (EMI):

Name: NUCOR STEEL SEATTLE INC
Address: 2424 SW ANDOVER ST
City,State,Zip: SEATTLE, WA 98106
Year Of Info: 2008
Facility ID: Not reported
Facility Type: Not reported
Facility Category Short Name: Not reported
Facility Site Status Description: Not reported
Ecolgy Fac ID: Not reported
Plant Name: Not reported
Plant SIC Code: Not reported
Plant NAICS: 331111
NAICS Code: Not reported
Plant Lat/Long: Not reported
Plant Lat/Long (dms): Not reported
Plant UTM East: Not reported
Plant UTM North: Not reported
Plant UTM Zone: Not reported
Point Process SIC: Not reported
Point Num: 1
Point NAICS: 331111
Lat/Long: Not reported
Lat/Long (dms): Not reported
Point UTM East: Not reported
Point UTM North: Not reported
Point UTM Zone: Not reported
Point Desc: DIRECT ARC ELECTRIC ARC FURNACE
Point Comments: Not reported
Local ID: Not reported
Local Air Agency ID: C
Fed County Code: Not reported
Source Number: 10281
Process ID: 1

Map ID
 Direction
 Distance
 Elevation

MAP FINDINGS

Site

Database(s)

EDR ID Number
 EPA ID Number

NUCOR STEEL SEATTLE INC (Continued)

1000659093

Release Point Id:	Not reported
Release Point Description:	Not reported
Emissions Unit Id:	Not reported
Emissions Unit Design Capacity Quantity:	Not reported
Emissions Unit Design Capacity UOM Code:	Not reported
Emissions Unit Process Id:	Not reported
Insignificant Emissions Unit Flag:	Not reported
Calculation Material Code Description:	Not reported
Calculation Parameter Quantity:	Not reported
Calculation Parameter UOM Code:	Not reported
% Sulfur Content:	Not reported
% Ash Content:	Not reported
Heat Content:	Not reported
Heat Content Numerator UOM Code:	Not reported
Heat Content Denominator UOM Code:	Not reported
PM-CON:	Not reported
Tot Suspended Partclte Emissions Estmn Code:	Not reported
PM10 Nonattainment Area:	Not reported
% Control Of Sulfur Dioxide Emissions:	Not reported
NO2 Chemical:	Not reported
% Cntrl Of Volatile Organic Compound Emissions:	Not reported
CO Nonattainment Area:	Not reported
Univsl Business ID:	Not reported
Boilers Design Capacity At A Point:	Not reported
% Of Ops Occuring During Qtr Jan-Mar:	Not reported
% Of Ops Occuring During Qtr Dec-Feb:	Not reported
% Of Ops Occuring During Qtr Apr-Jun:	Not reported
% Of Ops Occuring During Qtr Mar-May:	Not reported
% Of Ops Occuring During Qtr Jun-Aug:	Not reported
% Of Ops Occuring During Qtr Jul-Sep:	Not reported
% Of Ops Occuring During Qtr Sep-Nov:	Not reported
% Of Ops Occuring During Qtr Oct-Dec:	Not reported
# Of Hours Facility Operates Each Day:	Not reported
# Of Days Facility Operates Each Week:	Not reported
# Of Weeks Facility Operates Each Year:	Not reported
Exit Temp Of A Stack Or Vent:	150
% Wtr In Stack / Vent Exhaust:	Not reported
Height Of Stack:	90
Diameter Of Stack:	37.5
Air Flow From A Vent Or Stack:	Not reported
% Oxygen In Stack / Vent Exhaust:	Not reported
Flow Rate:	Not reported
Flow Unit:	Not reported
Vertical Dist Exhaust Travels From Stack/vent Outlet:	Not reported
SCC Process Desc:	30400701
EPA Code For Throughput Unit Of Measure:	Not reported
EPA Mat Code For Throughput At Each Process:	Not reported
EPA Code For Mat Thruput Fate Desc/input/output/existing:	Not reported
Description Of Material:	Not reported
Annual Qty Of Throughput Mat:	Not reported
Maximum Rate/Amount Of Annual Throughput:	Not reported
% Of Sulfur In Fuels:	Not reported
% Of Ash In Fuels:	Not reported
Emission Unit Output Threshold:	Not reported
Facility's Throughput Data Confidential:	Not reported
Tot Suspended Partclt Emisn Tons/Year:	Not reported
Tot Suspended Partclte Emissions Estmn Code:	Not reported

Map ID
Direction
Distance
Elevation

MAP FINDINGS

Site

Database(s)

EDR ID Number
EPA ID Number

NUCOR STEEL SEATTLE INC (Continued)

1000659093

Pri Particulate Matter Cntrl Tech Code At Point/Segment: Not reported
Sec Particulate Matter Cntrl Tech Code At Point/segment: Not reported
% Control Of Particulate Matter Emissions: Not reported
Particulate Matter Emission (?10microns) Tons/Year: 3
Particulate Matter Emission (?10microns) Est Code: Not reported
Pri Particulate Matter (?10microns) Cntrl Tech Code At Pt/Seg: 18
Sec Particulate Matter (?10microns) Cntrl Tech Code At Pt/Seg: Not reported
% Cntrl Of Particulate Matter (? 10microns) Emisns: Not reported
Particulate Matter (?2.5microns)emissions In Tons/Yr: 0
Particulate Matter Emisn (?2.5microns) Est Code: Not reported
Pri Particulate Matter (?2.5microns) Cntrl Tech Code At Pt/Seg: 18
Sec Particulate Matter (?2.5microns) Cntrl Tech Code At Pt/Seg: Not reported
% Cntrl Of Particulate Matter (?2.5microns) Emissions: Not reported
Sulfur Dioxide Emissions Tons/Year: 53
Sulfur Dioxide Emission Estimation Code: Not reported
Pri Sulfur Dioxide Cntrl Tech Code At Pt/Seg: 18
Secondary Sulfur Dioxide Cntrl Tech Code At Pt/Seg: Not reported
% Control Of Sulfur Dioxide Emissions: Not reported
Nitrous Oxides Emissions In Tons/Yr: 62
Nitrous Oxides Emission Estimation Code: Not reported
Pri Nitrous Oxides Cntrl Tech Code At Point/Segment: 18
Sec Nitrous Oxide Control Tech Code At Point Segment: Not reported
% Control Of Nitrous Oxides Emissions: Not reported
Volatile Organic Compound Emitted Desc: Not reported
Volatile Organic Compound Emissions In Tons/Year: 0
Volatile Organic Compound Emissions Est Code: Not reported
Pri Volatile Organic Compound Cntrl Tech Code At Pt/seg: 18
Sec Volatile Organic Compound Cntrl Tech Code At Pt/Seg: Not reported
% Cntrl Of Volatile Organic Compound Emissions: Not reported
Carbon Monoxide Emissions In Tons/Year: 432
Carbon Monoxide Emission Est Code: Not reported
Pri Carbon Monoxide Cntrl Tech Code At Pt/Seg: 18
Sec Carbon Monoxide Cntrl Tech Code At Pt/Seg: Not reported
% Cntrl Of Carbon Monoxide Emissions: Not reported
Lead Emissions In Tons/Year: Not reported
Lead Emission Estimation Code: Not reported
PM10 Nonattainment Area: Not reported
Ozone Nonattainment Area: Not reported
CO Nonattainment Area: Not reported
UTM East: Not reported
UTM North: Not reported
UTM Zone: Not reported
P NH3 Control: Not reported
NH3 tpy: Not reported
S NH3 ctrl: Not reported
NH3 % ctrl: Not reported
STK ACFS: 11755
SCC Process Desc: Not reported
Primary Control Device Code for SO2: Not reported
Secondary Control Device Code for SO2: Not reported
Insignificant Emissions Unit: Not reported
Latitude/Longitude: 47.570671276500001 / 122.36664915999999
Whether Source Is An AOP(Title V) Source: True
Control Code1: Not reported
Control Code2: Not reported
Control Code3: Not reported
Control Code4: Not reported

Map ID
Direction
Distance
Elevation

MAP FINDINGS

Site

Database(s)

EDR ID Number
EPA ID Number

NUCOR STEEL SEATTLE INC (Continued)

1000659093

Control Code5: Not reported
Control Code6: Not reported
Facility Site Supplemental Address: Not reported
User Defined Site Code: Not reported
User Defined RP Identifier Code: Not reported
Release Point Status Code Description: Not reported
Release Point Exit Gas Velocity Measure Quantity: Not reported
Release Point Gas Velocity UOMCode: Not reported
Release Point Exit Gas Flow Rate Measure Quantity: Not reported
Release Point Gas Flow Rate UOM Code: Not reported
Release Point Exit Gas Temperature Measure Quantity: Not reported
Water Vapor % Quantity: Not reported
Oxygen % Quantity: Not reported
User Defined Unit Identifier Code: Not reported
Emissions Unit Description: Not reported
Unit Status Code Description: Not reported
User Defined Process Identifier Code: Not reported
Emission Unit Process Description: Not reported
Short Name Description: Not reported
Actual Hours Per Period Quantity: Not reported
Pollutant Type Code: Not reported
Average % Emissions Quantity: Not reported
Contact Name: Not reported
Contact Phone: Not reported
Contact Fax: Not reported
Contact E-mail: Not reported
Emissions Unit Process Status Code: Not reported
Mailing Name: Not reported
Mailing Address: Not reported
Mailing City,St,Zip: Not reported
Permitting Agency: Not reported
PM 25: Not reported
NH3: Not reported

Name: NUCOR STEEL SEATTLE INC
Address: 2424 SW ANDOVER ST
City,State,Zip: SEATTLE, WA 98106
Year Of Info: 2018
Facility ID: 0
Facility Type: Not reported
Facility Category Short Name: HAP Major
Facility Site Status Description: Operating
Ecolgy Fac ID: Not reported
Plant Name: Not reported
Plant SIC Code: Not reported
Plant NAICS: Not reported
NAICS Code: 331110
Plant Lat/Long: / -122.365413
Plant Lat/Long (dms): Not reported
Plant UTM East: Not reported
Plant UTM North: Not reported
Plant UTM Zone: Not reported
Point Process SIC: Not reported
Point Num: Not reported
Point NAICS: Not reported
Lat/Long: / 47.570838
Lat/Long (dms): Not reported

Map ID
Direction
Distance
Elevation

MAP FINDINGS

Site

Database(s)

EDR ID Number
EPA ID Number

NUCOR STEEL SEATTLE INC (Continued)

1000659093

Point UTM East:	Not reported
Point UTM North:	Not reported
Point UTM Zone:	Not reported
Point Desc:	Not reported
Point Comments:	Not reported
Local ID:	Not reported
Local Air Agency ID:	C
Fed County Code:	53033
Source Number:	Not reported
Process ID:	Not reported
Release Point Id:	0
Release Point Description:	Direct Arc Electric Arc Furnace
Emissions Unit Id:	0
Emissions Unit Design Capacity Quantity:	Not reported
Emissions Unit Design Capacity UOM Code:	Not reported
Emissions Unit Process Id:	0
Insignificant Emissions Unit Flag:	Not reported
Calculation Material Code Description:	Not reported
Calculation Parameter Quantity:	Not reported
Calculation Parameter UOM Code:	Not reported
% Sulfur Content:	Not reported
% Ash Content:	Not reported
Heat Content:	Not reported
Heat Content Numerator UOM Code:	Not reported
Heat Content Denominator UOM Code:	Not reported
PM-CON:	Not reported
Tot Suspended Partclte Emissions Estmn Code:	Not reported
PM10 Nonattainment Area:	Not reported
% Control Of Sulfur Dioxide Emissions:	52.2365
NO2 Chemical:	Not reported
% Cntrl Of Volatile Organic Compound Emissions:	0
CO Nonattainment Area:	192.17
Univsl Business ID:	Not reported
Boilers Design Capacity At A Point:	Not reported
% Of Ops Occuring During Qtr Jan-Mar:	Not reported
% Of Ops Occuring During Qtr Dec-Feb:	25
% Of Ops Occuring During Qtr Apr-Jun:	Not reported
% Of Ops Occuring During Qtr Mar-May:	25
% Of Ops Occuring During Qtr Jun-Aug:	25
% Of Ops Occuring During Qtr Jul-Sep:	Not reported
% Of Ops Occuring During Qtr Sep-Nov:	25
% Of Ops Occuring During Qtr Oct-Dec:	Not reported
# Of Hours Facility Operates Each Day:	24
# Of Days Facility Operates Each Week:	7
# Of Weeks Facility Operates Each Year:	52
Exit Temp Of A Stack Or Vent:	Not reported
% Wtr In Stack / Vent Exhaust:	Not reported
Height Of Stack:	90
Diameter Of Stack:	37.5
Air Flow From A Vent Or Stack:	Not reported
% Oxygen In Stack / Vent Exhaust:	Not reported
Flow Rate:	Not reported
Flow Unit:	Not reported
Vertical Dist Exhaust Travels From Stack/vent Outlet:	Not reported
SCC Process Desc:	30400701
EPA Code For Throughput Unit Of Measure:	Not reported
EPA Mat Code For Throughput At Each Process:	Not reported

Map ID
Direction
Distance
Elevation

MAP FINDINGS

Site

Database(s)

EDR ID Number
EPA ID Number

NUCOR STEEL SEATTLE INC (Continued)

1000659093

EPA Code For Mat Thruput Fate Desc/input/output/existing: Not reported
Description Of Material: Not reported
Annual Qty Of Throughput Mat: Not reported
Maximum Rate/Amount Of Annual Throughput: Not reported
% Of Sulfur In Fuels: Not reported
% Of Ash In Fuels: Not reported
Emission Unit Output Threshold: Not reported
Facility's Throughput Data Confidential: Not reported
Tot Suspended Partclt Emissn Tons/Year: Not reported
Tot Suspended Partclte Emissions Estm Code: Not reported
Pri Particulate Matter Cntrl Tech Code At Point/Segment: 0
Sec Particulate Matter Cntrl Tech Code At Point/segment: Not reported
% Control Of Particulate Matter Emissions: Not reported
Particulate Matter Emission (?10microns) Tons/Year: Not reported
Particulate Matter Emission (?10microns) Est Code: Not reported
Pri Particulate Matter (?10microns) Cntrl Tech Code At Pt/Seg: 0
Sec Particulate Matter (?10microns) Cntrl Tech Code At Pt/Seg: Not reported
% Cntrl Of Particulate Matter (? 10microns) Emisns: Not reported
Particulate Matter (?2.5microns)emissions In Tons/Yr: Not reported
Particulate Matter Emission (?2.5microns) Est Code: Not reported
Pri Particulate Matter (?2.5microns) Cntrl Tech Code At Pt/Seg: 0
Sec Particulate Matter (?2.5microns) Cntrl Tech Code At Pt/Seg: Not reported
% Cntrl Of Particulate Matter (?2.5microns) Emissions: Not reported
Sulfur Dioxide Emissions Tons/Year: Not reported
Sulfur Dioxide Emission Estimation Code: Not reported
Pri Sulfur Dioxide Cntrl Tech Code At Pt/Seg: Not reported
Secondary Sulfur Dioxide Cntrl Tech Code At Pt/Seg: Not reported
% Control Of Sulfur Dioxide Emissions: Not reported
Nitrous Oxides Emissions In Tons/Yr: Not reported
Nitrous Oxides Emission Estimation Code: Not reported
Pri Nitrous Oxides Cntrl Tech Code At Point/Segment: Not reported
Sec Nitrous Oxide Control Tech Code At Point Segment: Not reported
% Control Of Nitrous Oxides Emissions: 69.012
Volatile Organic Compound Emitted Desc: Not reported
Volatile Organic Compound Emissions In Tons/Year: Not reported
Volatile Organic Compound Emissions Est Code: Not reported
Pri Volatile Organic Compound Cntrl Tech Code At Pt/seg: Not reported
Sec Volatile Organic Compound Cntrl Tech Code At Pt/Seg: Not reported
% Cntrl Of Volatile Organic Compound Emissions: Not reported
Carbon Monoxide Emissions In Tons/Year: Not reported
Carbon Monoxide Emission Est Code: Not reported
Pri Carbon Monoxide Cntrl Tech Code At Pt/Seg: Not reported
Sec Carbon Monoxide Cntrl Tech Code At Pt/Seg: Not reported
% Cntrl Of Carbon Monoxide Emissions: Not reported
Lead Emissions In Tons/Year: Not reported
Lead Emission Estimation Code: Not reported
PM10 Nonattainment Area: Not reported
Ozone Nonattainment Area: Not reported
CO Nonattainment Area: Not reported
UTM East: Not reported
UTM North: Not reported
UTM Zone: Not reported
P NH3 Control: Not reported
NH3 tpy: Not reported
S NH3 ctrl: Not reported
NH3 % ctrl: Not reported
STK ACFS: Not reported

Map ID
 Direction
 Distance
 Elevation

MAP FINDINGS

Site

Database(s)

EDR ID Number
 EPA ID Number

NUCOR STEEL SEATTLE INC (Continued)

1000659093

SCC Process Desc:	Not reported
Primary Control Device Code for SO2:	Not reported
Secondary Control Device Code for SO2:	Not reported
Insignificant Emissions Unit:	Not reported
Latitude/Longitude:	47.57030000000003 / -122.3676
Whether Source Is An AOP(Title V) Source:	Not reported
Control Code1:	Not reported
Control Code2:	Not reported
Control Code3:	Not reported
Control Code4:	Not reported
Control Code5:	Not reported
Control Code6:	Not reported
Facility Site Supplemental Address:	Not reported
User Defined Site Code:	10281
User Defined RP Identifier Code:	1
Release Point Status Code Description:	Operating
Release Point Exit Gas Velocity Measure Quantity:	10.6
Release Point Gas Velocity UOMCode:	FPS
Release Point Exit Gas Flow Rate Measure Quantity:	11754.9
Release Point Gas Flow Rate UOM Code:	ACFS
Release Point Exit Gas Temperature Measure Quantity:	150
Water Vapor % Quantity:	unk
Oxygen % Quantity:	unk
User Defined Unit Identifier Code:	1
Emissions Unit Description:	Direct Arc Electric Arc Furnace
Unit Status Code Description:	Operating
User Defined Process Identifier Code:	1
Emission Unit Process Description:	High Temp Baghouse
Short Name Description:	Secondary Metals /Steel Foundries /Electric Arc Furnace
Actual Hours Per Period Quantity:	8736
Pollutant Type Code:	Not reported
Average % Emissions Quantity:	100
Contact Name:	Not reported
Contact Phone:	Not reported
Contact Fax:	Not reported
Contact E-mail:	Not reported
Emissions Unit Process Status Code:	Not reported
Mailing Name:	Not reported
Mailing Address:	Not reported
Mailing City,St,Zip:	Not reported
Permitting Agency:	Not reported
PM 25:	Not reported
NH3:	Not reported
Name:	NUCOR STEEL SEATTLE INC
Address:	2424 SW ANDOVER ST
City,State,Zip:	SEATTLE, WA 98106
Year Of Info:	2018
Facility ID:	0
Facility Type:	Not reported
Facility Category Short Name:	HAP Major
Facility Site Status Description:	Operating
Ecolgy Fac ID:	Not reported
Plant Name:	Not reported
Plant SIC Code:	Not reported
Plant NAICS:	Not reported
NAICS Code:	331110

Map ID
 Direction
 Distance
 Elevation

MAP FINDINGS

Site

Database(s)

EDR ID Number
 EPA ID Number

NUCOR STEEL SEATTLE INC (Continued)

1000659093

Plant Lat/Long:	/ -122.365413
Plant Lat/Long (dms):	Not reported
Plant UTM East:	Not reported
Plant UTM North:	Not reported
Plant UTM Zone:	Not reported
Point Process SIC:	Not reported
Point Num:	Not reported
Point NAICS:	Not reported
Lat/Long:	/ 47.570838
Lat/Long (dms):	Not reported
Point UTM East:	Not reported
Point UTM North:	Not reported
Point UTM Zone:	Not reported
Point Desc:	Not reported
Point Comments:	Not reported
Local ID:	Not reported
Local Air Agency ID:	C
Fed County Code:	53033
Source Number:	Not reported
Process ID:	Not reported
Release Point Id:	0
Release Point Description:	Direct Arc Electric Arc Furnace
Emissions Unit Id:	0
Emissions Unit Design Capacity Quantity:	Not reported
Emissions Unit Design Capacity UOM Code:	Not reported
Emissions Unit Process Id:	0
Insignificant Emissions Unit Flag:	Not reported
Calculation Material Code Description:	Not reported
Calculation Parameter Quantity:	Not reported
Calculation Parameter UOM Code:	Not reported
% Sulfur Content:	Not reported
% Ash Content:	Not reported
Heat Content:	Not reported
Heat Content Numerator UOM Code:	Not reported
Heat Content Denominator UOM Code:	Not reported
PM-CON:	Not reported
Tot Suspended Partclte Emissions Estm Code:	Not reported
PM10 Nonattainment Area:	Not reported
% Control Of Sulfur Dioxide Emissions:	14.73
NO2 Chemical:	Not reported
% Cntrl Of Volatile Organic Compound Emissions:	0
CO Nonattainment Area:	105.155
Univsl Business ID:	Not reported
Boilers Design Capacity At A Point:	Not reported
% Of Ops Occuring During Qtr Jan-Mar:	Not reported
% Of Ops Occuring During Qtr Dec-Feb:	25
% Of Ops Occuring During Qtr Apr-Jun:	Not reported
% Of Ops Occuring During Qtr Mar-May:	25
% Of Ops Occuring During Qtr Jun-Aug:	25
% Of Ops Occuring During Qtr Jul-Sep:	Not reported
% Of Ops Occuring During Qtr Sep-Nov:	25
% Of Ops Occuring During Qtr Oct-Dec:	Not reported
# Of Hours Facility Operates Each Day:	24
# Of Days Facility Operates Each Week:	7
# Of Weeks Facility Operates Each Year:	52
Exit Temp Of A Stack Or Vent:	Not reported
% Wtr In Stack / Vent Exhaust:	Not reported

Map ID
 Direction
 Distance
 Elevation

MAP FINDINGS

Site

Database(s)

EDR ID Number
 EPA ID Number

NUCOR STEEL SEATTLE INC (Continued)

1000659093

Height Of Stack:	90
Diameter Of Stack:	37.5
Air Flow From A Vent Or Stack:	Not reported
% Oxygen In Stack / Vent Exhaust:	Not reported
Flow Rate:	Not reported
Flow Unit:	Not reported
Vertical Dist Exhaust Travels From Stack/vent Outlet:	Not reported
SCC Process Desc:	30400701
EPA Code For Throughput Unit Of Measure:	Not reported
EPA Mat Code For Throughput At Each Process:	Not reported
EPA Code For Mat Thruput Fate Desc/input/output/existing:	Not reported
Description Of Material:	Not reported
Annual Qty Of Throughput Mat:	Not reported
Maximum Rate/Amount Of Annual Throughput:	Not reported
% Of Sulfur In Fuels:	Not reported
% Of Ash In Fuels:	Not reported
Emission Unit Output Threshold:	Not reported
Facility's Throughput Data Confidential:	Not reported
Tot Suspended Partclt Emissn Tons/Year:	Not reported
Tot Suspended Partclte Emissions Estmn Code:	Not reported
Pri Particulate Matter Cntrl Tech Code At Point/Segment:	0
Sec Particulate Matter Cntrl Tech Code At Point/segment:	Not reported
% Control Of Particulate Matter Emissions:	Not reported
Particulate Matter Emission (?10microns) Tons/Year:	Not reported
Partclte Matter Emission (?10microns) Est Code:	Not reported
Pri Prtclte Matter (?10microns) Cntrl Tech Code At Pt/Seg:	0
Sec Prtclte Matter (?10microns) Cntl Tech Code At Pt/Seg:	Not reported
% Cntrl Of Prtclte Matter (? 10microns) Emisns:	Not reported
Prtclte Matter (?2.5microns)emisins In Tons/Yr:	Not reported
Prtclte Matter Emisn (?2.5microns) Est Code:	Not reported
Pri Prtclate Matter (?2.5microns) Ctl Tech Code At Pt/Seg:	0
Sec Prtclte Matter (?2.5microns) Ctl Tech Code At Pt/Seg:	Not reported
% Cntrl Of Particulate Matter (?2.5microns) Emissions:	Not reported
Sulfur Dioxide Emissions Tons/Year:	Not reported
Sulfur Dioxide Emission Estimation Code:	Not reported
Pri Sulfur Dioxide Cntrl Tech Code At Pt/Seg:	Not reported
Secondary Sulfur Dioxide Cntrl Tech Code At Pt/Seg:	Not reported
% Control Of Sulfur Dioxide Emissions:	Not reported
Nitrous Oxides Emissions In Tons/Yr:	Not reported
Nitrous Oxides Emission Estimation Code:	Not reported
Pri Nitrous Oxides Cntrl Tech Code At Point/Segment:	Not reported
Sec Nitrous Oxide Control Tech Code At Point Segment:	Not reported
% Control Of Nitrous Oxides Emissions:	12.8205
Volatile Organic Compound Emitted Desc:	Not reported
Volatile Organic Compound Emissions In Tons/Year:	Not reported
Voltl Organic Compound Emissions Est Code:	Not reported
Pri Voltl Organic Compound Cntl Tech Code At Pt/seg:	Not reported
Sec Voltle Organic Compound Cntl Tech Code At Pt/Seg:	Not reported
% Cntrl Of Volatile Organic Compound Emissions:	Not reported
Carbon Monoxide Emissions In Tons/Year:	Not reported
Carbon Monoxide Emission Est Code:	Not reported
Pri Carbon Monoxide Cntrl Tech Code At Pt/Seg:	Not reported
Sec Carbon Monoxide Cntrl Tech Code At Pt/Seg:	Not reported
% Cntrl Of Carbon Monoxide Emissions:	Not reported
Lead Emissions In Tons/Year:	Not reported
Lead Emission Estimation Code:	Not reported
PM10 Nonattainment Area:	Not reported

Map ID
Direction
Distance
Elevation

MAP FINDINGS

Site

Database(s)

EDR ID Number
EPA ID Number

NUCOR STEEL SEATTLE INC (Continued)

1000659093

Ozone Nonattainment Area:	Not reported
CO Nonattainment Area:	Not reported
UTM East:	Not reported
UTM North:	Not reported
UTM Zone:	Not reported
P NH3 Control:	Not reported
NH3 tpy:	Not reported
S NH3 ctrl:	Not reported
NH3 % ctrl:	Not reported
STK ACFS:	Not reported
SCC Process Desc:	Not reported
Primary Control Device Code for SO2:	Not reported
Secondary Control Device Code for SO2:	Not reported
Insignificant Emissions Unit:	Not reported
Latitude/Longitude:	47.570300000000003 / -122.3676
Whether Source Is An AOP(Title V) Source:	Not reported
Control Code1:	Not reported
Control Code2:	Not reported
Control Code3:	Not reported
Control Code4:	Not reported
Control Code5:	Not reported
Control Code6:	Not reported
Facility Site Supplemental Address:	Not reported
User Defined Site Code:	10281
User Defined RP Identifier Code:	1
Release Point Status Code Description:	Operating
Release Point Exit Gas Velocity Measure Quantity:	10.6
Release Point Gas Velocity UOMCode:	FPS
Release Point Exit Gas Flow Rate Measure Quantity:	11754.9
Release Point Gas Flow Rate UOM Code:	ACFS
Release Point Exit Gas Temperature Measure Quantity:	150
Water Vapor % Quantity:	unk
Oxygen % Quantity:	unk
User Defined Unit Identifier Code:	1
Emissions Unit Description:	Direct Arc Electric Arc Furnace
Unit Status Code Description:	Operating
User Defined Process Identifier Code:	2
Emission Unit Process Description:	Low Temp Baghouse
Short Name Description:	Secondary Metals /Steel Foundries /Electric Arc Furnace
Actual Hours Per Period Quantity:	8736
Pollutant Type Code:	Not reported
Average % Emissions Quantity:	100
Contact Name:	Not reported
Contact Phone:	Not reported
Contact Fax:	Not reported
Contact E-mail:	Not reported
Emissions Unit Process Status Code:	Not reported
Mailing Name:	Not reported
Mailing Address:	Not reported
Mailing City,St,Zip:	Not reported
Permitting Agency:	Not reported
PM 25:	Not reported
NH3:	Not reported
Name:	NUCOR STEEL SEATTLE INC
Address:	2424 SW ANDOVER ST
City,State,Zip:	SEATTLE, WA 98106

Map ID
Direction
Distance
Elevation

MAP FINDINGS

Site

Database(s)

EDR ID Number
EPA ID Number

NUCOR STEEL SEATTLE INC (Continued)

1000659093

Year Of Info:	2018
Facility ID:	0
Facility Type:	Not reported
Facility Category Short Name:	HAP Major
Facility Site Status Description:	Operating
Ecolgy Fac ID:	Not reported
Plant Name:	Not reported
Plant SIC Code:	Not reported
Plant NAICS:	Not reported
NAICS Code:	331110
Plant Lat/Long:	/ -122.365413
Plant Lat/Long (dms):	Not reported
Plant UTM East:	Not reported
Plant UTM North:	Not reported
Plant UTM Zone:	Not reported
Point Process SIC:	Not reported
Point Num:	Not reported
Point NAICS:	Not reported
Lat/Long:	/ 47.570838
Lat/Long (dms):	Not reported
Point UTM East:	Not reported
Point UTM North:	Not reported
Point UTM Zone:	Not reported
Point Desc:	Not reported
Point Comments:	Not reported
Local ID:	Not reported
Local Air Agency ID:	C
Fed County Code:	53033
Source Number:	Not reported
Process ID:	Not reported
Release Point Id:	0
Release Point Description:	Direct Arc Electric Arc Furnace
Emissions Unit Id:	0
Emissions Unit Design Capacity Quantity:	Not reported
Emissions Unit Design Capacity UOM Code:	Not reported
Emissions Unit Process Id:	0
Insignificant Emissions Unit Flag:	Not reported
Calculation Material Code Description:	Not reported
Calculation Parameter Quantity:	Not reported
Calculation Parameter UOM Code:	Not reported
% Sulfur Content:	Not reported
% Ash Content:	Not reported
Heat Content:	Not reported
Heat Content Numerator UOM Code:	Not reported
Heat Content Denominator UOM Code:	Not reported
PM-CON:	Not reported
Tot Suspended Partclte Emissions Estmn Code:	Not reported
PM10 Nonattainment Area:	Not reported
% Control Of Sulfur Dioxide Emissions:	Not reported
NO2 Chemical:	Not reported
% Cntrl Of Volatile Organic Compound Emissions:	Not reported
CO Nonattainment Area:	Not reported
Univsl Business ID:	Not reported
Boilers Design Capacity At A Point:	Not reported
% Of Ops Occuring During Qtr Jan-Mar:	Not reported
% Of Ops Occuring During Qtr Dec-Feb:	25
% Of Ops Occuring During Qtr Apr-Jun:	Not reported

Map ID
Direction
Distance
Elevation

MAP FINDINGS

Site

Database(s)

EDR ID Number
EPA ID Number

NUCOR STEEL SEATTLE INC (Continued)

1000659093

% Of Ops Occuring During Qtr Mar-May:	25
% Of Ops Occuring During Qtr Jun-Aug:	25
% Of Ops Occuring During Qtr Jul-Sep:	Not reported
% Of Ops Occuring During Qtr Sep-Nov:	25
% Of Ops Occuring During Qtr Oct-Dec:	Not reported
# Of Hours Facility Operates Each Day:	24
# Of Days Facility Operates Each Week:	7
# Of Weeks Facility Operates Each Year:	52
Exit Temp Of A Stack Or Vent:	Not reported
% Wtr In Stack / Vent Exhaust:	Not reported
Height Of Stack:	90
Diameter Of Stack:	37.5
Air Flow From A Vent Or Stack:	Not reported
% Oxygen In Stack / Vent Exhaust:	Not reported
Flow Rate:	Not reported
Flow Unit:	Not reported
Vertical Dist Exhaust Travels From Stack/vent Outlet:	Not reported
SCC Process Desc:	30400701
EPA Code For Throughput Unit Of Measure:	Not reported
EPA Mat Code For Throughput At Each Process:	Not reported
EPA Code For Mat Thruput Fate Desc/input/output/existing	Not reported
Description Of Material:	Not reported
Annual Qty Of Throughput Mat:	Not reported
Maximum Rate/Amount Of Annual Throughput:	Not reported
% Of Sulfur In Fuels:	Not reported
% Of Ash In Fuels:	Not reported
Emission Unit Output Threshold:	Not reported
Facility's Throughput Data Confidential:	Not reported
Tot Suspended Partclt Emissn Tons/Year:	Not reported
Tot Suspended Partclte Emissions Estmn Code:	Not reported
Pri Particulate Matter Cntrl Tech Code At Point/Segment:	0
Sec Particulate Matter Cntrl Tech Code At Point/segment:	Not reported
% Control Of Particulate Matter Emissions:	Not reported
Particulate Matter Emission (?10microns) Tons/Year:	Not reported
Partclte Matter Emission (?10microns) Est Code:	Not reported
Pri Prtclte Matter (?10microns) Cntrl Tech Code At Pt/Seg:	0
Sec Prtclte Matter (?10microns) Cntl Tech Code At Pt/Seg:	Not reported
% Cntrl Of Prtclte Matter (? 10microns) Emisns:	Not reported
Prtclte Matter (?2.5microns)emisns In Tons/Yr:	Not reported
Prtclte Matter Emisn (?2.5microns) Est Code:	Not reported
Pri Ptculate Matter (?2.5microns) Ctl Tech Code At Pt/Seg:	0
Sec Prtclte Matter (?2.5microns) Ctl Tech Code At Pt/Seg:	Not reported
% Cntrl Of Particulate Matter (?2.5microns) Emissions:	Not reported
Sulfur Dioxide Emissions Tons/Year:	Not reported
Sulfur Dioxide Emission Estimation Code:	Not reported
Pri Sulfur Dioxide Cntrl Tech Code At Pt/Seg:	Not reported
Secondary Sulfur Dioxide Cntrl Tech Code At Pt/Seg:	Not reported
% Control Of Sulfur Dioxide Emissions:	Not reported
Nitrous Oxides Emissions In Tons/Yr:	Not reported
Nitrous Oxides Emission Estimation Code:	Not reported
Pri Nitrous Oxides Cntrl Tech Code At Point/Segment:	Not reported
Sec Nitrous Oxide Control Tech Code At Point Segment:	Not reported
% Control Of Nitrous Oxides Emissions:	Not reported
Volatile Organic Compound Emitted Desc:	Not reported
Volatile Organic Compound Emissions In Tons/Year:	Not reported
Voltl Organic Compound Emissions Est Code:	Not reported
Pri Voltl Organic Compound Cntl Tech Code At Pt/seg:	Not reported

Map ID
 Direction
 Distance
 Elevation

MAP FINDINGS

Site

Database(s)

EDR ID Number
 EPA ID Number

NUCOR STEEL SEATTLE INC (Continued)

1000659093

Sec Volatile Organic Compound Cntrl Tech Code At Pt/Seg:	Not reported
% Cntrl Of Volatile Organic Compound Emissions:	Not reported
Carbon Monoxide Emissions In Tons/Year:	Not reported
Carbon Monoxide Emission Est Code:	Not reported
Pri Carbon Monoxide Cntrl Tech Code At Pt/Seg:	Not reported
Sec Carbon Monoxide Cntrl Tech Code At Pt/Seg:	Not reported
% Cntrl Of Carbon Monoxide Emissions:	Not reported
Lead Emissions In Tons/Year:	Not reported
Lead Emission Estimation Code:	Not reported
PM10 Nonattainment Area:	Not reported
Ozone Nonattainment Area:	Not reported
CO Nonattainment Area:	Not reported
UTM East:	Not reported
UTM North:	Not reported
UTM Zone:	Not reported
P NH3 Control:	Not reported
NH3 tpy:	Not reported
S NH3 ctrl:	Not reported
NH3 % ctrl:	Not reported
STK ACFS:	Not reported
SCC Process Desc:	Not reported
Primary Control Device Code for SO2:	Not reported
Secondary Control Device Code for SO2:	Not reported
Insignificant Emissions Unit:	Not reported
Latitude/Longitude:	47.570300000000003 / -122.3676
Whether Source Is An AOP(Title V) Source:	Not reported
Control Code1:	Not reported
Control Code2:	Not reported
Control Code3:	Not reported
Control Code4:	Not reported
Control Code5:	Not reported
Control Code6:	Not reported
Facility Site Supplemental Address:	Not reported
User Defined Site Code:	10281
User Defined RP Identifier Code:	1
Release Point Status Code Description:	Operating
Release Point Exit Gas Velocity Measure Quantity:	10.6
Release Point Gas Velocity UOMCode:	FPS
Release Point Exit Gas Flow Rate Measure Quantity:	11754.9
Release Point Gas Flow Rate UOM Code:	ACFS
Release Point Exit Gas Temperature Measure Quantity:	150
Water Vapor % Quantity:	unk
Oxygen % Quantity:	unk
User Defined Unit Identifier Code:	1
Emissions Unit Description:	Direct Arc Electric Arc Furnace
Unit Status Code Description:	Operating
User Defined Process Identifier Code:	3
Emission Unit Process Description:	Fugitive Emission
Short Name Description:	Secondary Metals /Steel Foundries /Electric Arc Furnace
Actual Hours Per Period Quantity:	8736
Pollutant Type Code:	Not reported
Average % Emissions Quantity:	100
Contact Name:	Not reported
Contact Phone:	Not reported
Contact Fax:	Not reported
Contact E-mail:	Not reported
Emissions Unit Process Status Code:	Not reported

Map ID
 Direction
 Distance
 Elevation

MAP FINDINGS

Site

Database(s)

EDR ID Number
 EPA ID Number

NUCOR STEEL SEATTLE INC (Continued)

1000659093

Mailing Name:	Not reported
Mailing Address:	Not reported
Mailing City, St, Zip:	Not reported
Permitting Agency:	Not reported
PM 25:	Not reported
NH3:	Not reported
Name:	NUCOR STEEL SEATTLE INC
Address:	2424 SW ANDOVER ST
City, State, Zip:	SEATTLE, WA 98106
Year Of Info:	2018
Facility ID:	0
Facility Type:	Not reported
Facility Category Short Name:	HAP Major
Facility Site Status Description:	Operating
Ecolgy Fac ID:	Not reported
Plant Name:	Not reported
Plant SIC Code:	Not reported
Plant NAICS:	Not reported
NAICS Code:	331110
Plant Lat/Long:	/ -122.365413
Plant Lat/Long (dms):	Not reported
Plant UTM East:	Not reported
Plant UTM North:	Not reported
Plant UTM Zone:	Not reported
Point Process SIC:	Not reported
Point Num:	Not reported
Point NAICS:	Not reported
Lat/Long:	/ 47.570838
Lat/Long (dms):	Not reported
Point UTM East:	Not reported
Point UTM North:	Not reported
Point UTM Zone:	Not reported
Point Desc:	Not reported
Point Comments:	Not reported
Local ID:	Not reported
Local Air Agency ID:	C
Fed County Code:	53033
Source Number:	Not reported
Process ID:	Not reported
Release Point Id:	0
Release Point Description:	Reheat Furnace
Emissions Unit Id:	0
Emissions Unit Design Capacity Quantity:	Not reported
Emissions Unit Design Capacity UOM Code:	Not reported
Emissions Unit Process Id:	0
Insignificant Emissions Unit Flag:	Not reported
Calculation Material Code Description:	Not reported
Calculation Parameter Quantity:	Not reported
Calculation Parameter UOM Code:	Not reported
% Sulfur Content:	Not reported
% Ash Content:	Not reported
Heat Content:	795890
Heat Content Numerator UOM Code:	E6BTU
Heat Content Denominator UOM Code:	LB
PM-CON:	Not reported
Tot Suspended Partclte Emissions Estmn Code:	Not reported

Map ID
 Direction
 Distance
 Elevation

MAP FINDINGS

Site

Database(s)

EDR ID Number
 EPA ID Number

NUCOR STEEL SEATTLE INC (Continued)

1000659093

PM10 Nonattainment Area:	Not reported
% Control Of Sulfur Dioxide Emissions:	0.264
NO2 Chemical:	Not reported
% Cntrl Of Volatile Organic Compound Emissions:	0
CO Nonattainment Area:	0.583
Univsl Business ID:	Not reported
Boilers Design Capacity At A Point:	Not reported
% Of Ops Occuring During Qtr Jan-Mar:	Not reported
% Of Ops Occuring During Qtr Dec-Feb:	25
% Of Ops Occuring During Qtr Apr-Jun:	Not reported
% Of Ops Occuring During Qtr Mar-May:	25
% Of Ops Occuring During Qtr Jun-Aug:	25
% Of Ops Occuring During Qtr Jul-Sep:	Not reported
% Of Ops Occuring During Qtr Sep-Nov:	25
% Of Ops Occuring During Qtr Oct-Dec:	Not reported
# Of Hours Facility Operates Each Day:	24
# Of Days Facility Operates Each Week:	7
# Of Weeks Facility Operates Each Year:	52
Exit Temp Of A Stack Or Vent:	Not reported
% Wtr In Stack / Vent Exhaust:	Not reported
Height Of Stack:	53
Diameter Of Stack:	6.8
Air Flow From A Vent Or Stack:	Not reported
% Oxygen In Stack / Vent Exhaust:	Not reported
Flow Rate:	Not reported
Flow Unit:	Not reported
Vertical Dist Exhaust Travels From Stack/vent Outlet:	Not reported
SCC Process Desc:	30390003
EPA Code For Throughput Unit Of Measure:	Not reported
EPA Mat Code For Throughput At Each Process:	Not reported
EPA Code For Mat Thruput Fate Desc/input/output/existing:	Not reported
Description Of Material:	Not reported
Annual Qty Of Throughput Mat:	Not reported
Maximum Rate/Amount Of Annual Throughput:	Not reported
% Of Sulfur In Fuels:	Not reported
% Of Ash In Fuels:	Not reported
Emission Unit Output Threshold:	Not reported
Facility's Throughput Data Confidential:	Not reported
Tot Suspended Partclt Emissn Tons/Year:	Not reported
Tot Suspended Partclte Emissions Estmtn Code:	Not reported
Pri Particulate Matter Cntrl Tech Code At Point/Segment:	0
Sec Particulate Matter Cntrl Tech Code At Point/segment:	Not reported
% Control Of Particulate Matter Emissions:	Not reported
Particulate Matter Emission (?10microns) Tons/Year:	Not reported
Partclte Matter Emission (?10microns) Est Code:	Not reported
Pri Partclte Matter (?10microns) Cntrl Tech Code At Pt/Seg:	0
Sec Partclte Matter (?10microns) Cntl Tech Code At Pt/Seg:	Not reported
% Cntrl Of Partclte Matter (? 10microns) Emisns:	Not reported
Partclte Matter (?2.5microns)emisins In Tons/Yr:	Not reported
Partclte Matter Emisn (?2.5microns) Est Code:	Not reported
Pri Ptculate Matter (?2.5microns) Ctl Tech Code At Pt/Seg:	0
Sec Partclte Matter (?2.5microns) Ctl Tech Code At Pt/Seg:	Not reported
% Cntrl Of Particulate Matter (?2.5microns) Emissions:	Not reported
Sulfur Dioxide Emissions Tons/Year:	Not reported
Sulfur Dioxide Emission Estimation Code:	Not reported
Pri Sulfur Dioxide Cntrl Tech Code At Pt/Seg:	Not reported
Secondary Sulfur Dioxide Cntrl Tech Code At Pt/Seg:	Not reported

Map ID
Direction
Distance
Elevation

MAP FINDINGS

Site

Database(s)

EDR ID Number
EPA ID Number

NUCOR STEEL SEATTLE INC (Continued)

1000659093

% Control Of Sulfur Dioxide Emissions:	Not reported
Nitrous Oxides Emissions In Tons/Yr:	Not reported
Nitrous Oxides Emission Estimation Code:	Not reported
Pri Nitrous Oxides Cntrl Tech Code At Point/Segment:	Not reported
Sec Nitrous Oxide Control Tech Code At Point Segment:	Not reported
% Control Of Nitrous Oxides Emissions:	85.2005
Volatile Organic Compound Emitted Desc:	Not reported
Volatile Organic Compound Emissions In Tons/Year:	Not reported
Voltl Organic Compound Emissions Est Code:	Not reported
Pri Voltl Organic Compound Cntl Tech Code At Pt/seg:	Not reported
Sec Voltle Organic Compound Cntl Tech Code At Pt/Seg:	Not reported
% Cntrl Of Volatile Organic Compound Emissions:	Not reported
Carbon Monoxide Emissions In Tons/Year:	Not reported
Carbon Monoxide Emission Est Code:	Not reported
Pri Carbon Monoxide Cntrl Tech Code At Pt/Seg:	Not reported
Sec Carbon Monoxide Cntrl Tech Code At Pt/Seg:	Not reported
% Cntrl Of Carbon Monoxide Emissions:	Not reported
Lead Emissions In Tons/Year:	Not reported
Lead Emission Estimation Code:	Not reported
PM10 Nonattainment Area:	Not reported
Ozone Nonattainment Area:	Not reported
CO Nonattainment Area:	Not reported
UTM East:	Not reported
UTM North:	Not reported
UTM Zone:	Not reported
P NH3 Control:	Not reported
NH3 tpy:	Not reported
S NH3 ctrl:	Not reported
NH3 % ctrl:	Not reported
STK ACFS:	Not reported
SCC Process Desc:	Not reported
Primary Control Device Code for SO2:	Not reported
Secondary Control Device Code for SO2:	Not reported
Insignificant Emissions Unit:	Not reported
Latitude/Longitude:	47.57030000000003 / -122.3676
Whether Source Is An AOP(Title V) Source:	Not reported
Control Code1:	Not reported
Control Code2:	Not reported
Control Code3:	Not reported
Control Code4:	Not reported
Control Code5:	Not reported
Control Code6:	Not reported
Facility Site Supplemental Address:	Not reported
User Defined Site Code:	10281
User Defined RP Identifier Code:	2
Release Point Status Code Description:	Operating
Release Point Exit Gas Velocity Measure Quantity:	10.4
Release Point Gas Velocity UOMCode:	FPS
Release Point Exit Gas Flow Rate Measure Quantity:	377.3
Release Point Gas Flow Rate UOM Code:	ACFS
Release Point Exit Gas Temperature Measure Quantity:	473
Water Vapor % Quantity:	unk
Oxygen % Quantity:	unk
User Defined Unit Identifier Code:	2
Emissions Unit Description:	Reheat Furnace
Unit Status Code Description:	Operating
User Defined Process Identifier Code:	1

Map ID
Direction
Distance
Elevation

MAP FINDINGS

Site

Database(s)

EDR ID Number
EPA ID Number

NUCOR STEEL SEATTLE INC (Continued)

1000659093

Emission Unit Process Description:	Natural Gas Combustion
Short Name Description:	Primary Metals /Fuel Fired Equipment /Natural Gas: Process Heaters
Actual Hours Per Period Quantity:	8736
Pollutant Type Code:	Not reported
Average % Emissions Quantity:	100
Contact Name:	Not reported
Contact Phone:	Not reported
Contact Fax:	Not reported
Contact E-mail:	Not reported
Emissions Unit Process Status Code:	Not reported
Mailing Name:	Not reported
Mailing Address:	Not reported
Mailing City,St,Zip:	Not reported
Permitting Agency:	Not reported
PM 25:	Not reported
NH3:	Not reported

[Click this hyperlink](#) while viewing on your computer to access
31 additional WA AIR_EMISSIONS: record(s) in the EDR Site Report.

ASBESTOS:

Name:	Not reported
Address:	2424 SW ANDOVER STREET
City,State,Zip:	SEATTLE, WA 98106
Facility Type:	Manufacturing
Parent ID:	82000
Form ID:	86099##1016Perfo210737
Notice Date:	06/05/2014
Start Date:	03/06/2014
Completion Date:	07/31/2014
Initial:	Not reported
Amended:	1
On Hold:	Not reported
Off Hold:	1
Emergency:	Not reported
Site Hours Start:	7:00am
Site Hours End:	3:30pm
Sunday:	Not reported
Monday:	1
Tuesday:	1
Wednesday:	1
Thursday:	1
Friday:	1
Saturday:	Not reported
Contractor ID:	Not reported
Phone:	425-806-8404
Job Site CAS:	Dale Ahnstrom
Project Form Email:	tyler.hampton@pcg.com
Property Owner Name:	Not reported
Property Owner Agent:	Jeromy Adams
Property Owner Company:	PERFORMANCE ABATEMENT SRVC INC (ABCN00001016)
Property Owner Address:	2424 SW Andover Street
Property Owner City:	Seattle
Property Owner State:	WA
Property Owner Zip4:	98106
Property Owner Phone:	704-366-7000
Job Site Room:	Not reported

Map ID
Direction
Distance
Elevation

MAP FINDINGS

Site

Database(s)

EDR ID Number
EPA ID Number

NUCOR STEEL SEATTLE INC (Continued)

1000659093

Facility Age:	1950's
Facility Size:	450 SF
Facility Remodel:	Not reported
Facility Demo:	1
Facility Repair:	Not reported
Facility Maint:	Not reported
Removed:	1
Encapsulated:	Not reported
Quantity Sq Ft:	450
Fireproofing:	Not reported
Popcorn Ceiling:	Not reported
CAB:	Not reported
Sheet Vinyl:	Not reported
Asbestos Paper:	Not reported
Boiler Insulation:	Not reported
Duct Paper:	Not reported
VAT:	1
Roofing:	Not reported
Sq Ft Other:	Not reported
Sq Ft Other Text:	Not reported
Quantity Lin Ft:	Not reported
Mag Pipe Insulation:	Not reported
Air Cell Pipe Insulation:	Not reported
Ducting Insulation:	Not reported
Cement Asbestos Pipe:	Not reported
Mudded Pipe Insulation:	Not reported
Duct Tape:	Not reported
Lin Ft Other1:	Not reported
Lin Ft Other1 Text:	Not reported
Lin Ft Other2:	Not reported
Lin Ft Other2 Text:	Not reported
Indoors:	1
Outdoors:	Not reported
Neg Pres Enclosure:	Not reported
Glove Bag:	Not reported
Mini Enclosure:	1
Critical Barriers:	1
Wrap And Cut:	Not reported
Wet Methods:	1
HEPA Vacuum:	1
MANUALMETHODS :	1
Other CM1:	Not reported
Other CM1 Text:	Not reported
Other CM2:	Not reported
Other CM2 Text:	Not reported
Half Mask APR:	1
Full Face APR:	Not reported
PAPR:	Not reported
Type C Continuous:	Not reported
Type C Pressure:	Not reported
Other Resp Pro:	Not reported
Other Resp Pro Text:	Not reported
Comments:	Amended completion date and CAS
Date Time Submitted:	2014-06-05 08:17:25
Submitter IP Address:	199.168.148.137
Region:	2
UBI:	601018806

Map ID
Direction
Distance
Elevation

MAP FINDINGS

Site

Database(s)

EDR ID Number
EPA ID Number

NUCOR STEEL SEATTLE INC (Continued)

1000659093

Notice type:	Initial
Project Type:	Vinyl Asbestos Tile
Supervisor:	Dale Ahnstrom ()
Supervisor Phone:	Not reported
Certificate Status:	ACTIVE
Name:	Not reported
Address:	2424 SW ANDOVER STREET
City,State,Zip:	SEATTLE, WA 98106
Facility Type:	Manufacturing
Parent ID:	82000
Form ID:	86167##1016Perfo940798
Notice Date:	06/06/2014
Start Date:	03/06/2014
Completion Date:	07/31/2014
Initial:	Not reported
Amended:	Not reported
On Hold:	1
Off Hold:	Not reported
Emergency:	Not reported
Site Hours Start:	7:00am
Site Hours End:	3:30pm
Sunday:	Not reported
Monday:	1
Tuesday:	1
Wednesday:	1
Thursday:	1
Friday:	1
Saturday:	Not reported
Contractor ID:	Not reported
Phone:	425-806-8404
Job Site CAS:	Dale Ahnstrom
Project Form Email:	tyler.hampton@pcg.com
Property Owner Name:	Not reported
Property Owner Agent:	Jeromy Adams
Property Owner Company:	PERFORMANCE ABATEMENT SRVC INC (ABCN00001016)
Property Owner Address:	2424 SW Andover Street
Property Owner City:	Seattle
Property Owner State:	WA
Property Owner Zip4:	98106
Property Owner Phone:	704-366-7000
Job Site Room:	Not reported
Facility Age:	1950's
Facility Size:	450 SF
Facility Remodel:	Not reported
Facility Demo:	1
Facility Repair:	Not reported
Facility Maint:	Not reported
Removed:	1
Encapsulated:	Not reported
Quantity Sq Ft:	450
Fireproofing:	Not reported
Popcorn Ceiling:	Not reported
CAB:	Not reported
Sheet Vinyl:	Not reported
Asbestos Paper:	Not reported
Boiler Insulation:	Not reported

Map ID
Direction
Distance
Elevation

MAP FINDINGS

Site

Database(s)

EDR ID Number
EPA ID Number

NUCOR STEEL SEATTLE INC (Continued)

1000659093

Duct Paper:	Not reported
VAT:	1
Roofing:	Not reported
Sq Ft Other:	Not reported
Sq Ft Other Text:	Not reported
Quantity Lin Ft:	Not reported
Mag Pipe Insulation:	Not reported
Air Cell Pipe Insulation:	Not reported
Ducting Insulation:	Not reported
Cement Asbestos Pipe:	Not reported
Mudded Pipe Insulation:	Not reported
Duct Tape:	Not reported
Lin Ft Other1:	Not reported
Lin Ft Other1 Text:	Not reported
Lin Ft Other2:	Not reported
Lin Ft Other2 Text:	Not reported
Indoors:	1
Outdoors:	Not reported
Neg Pres Enclosure:	Not reported
Glove Bag:	Not reported
Mini Enclosure:	1
Critical Barriers:	1
Wrap And Cut:	Not reported
Wet Methods:	1
HEPA Vacuum:	1
MANUALMETHODS :	1
Other CM1:	Not reported
Other CM1 Text:	Not reported
Other CM2:	Not reported
Other CM2 Text:	Not reported
Half Mask APR:	1
Full Face APR:	Not reported
PAPR:	Not reported
Type C Continuous:	Not reported
Type C Pressure:	Not reported
Other Resp Pro:	Not reported
Other Resp Pro Text:	Not reported
Comments:	Amended completion date and CAS
Date Time Submitted:	2014-06-06 08:28:57
Submitter IP Address:	199.168.148.137
Region:	2
UBI:	601018806
Notice type:	Initial
Project Type:	Vinyl Asbestos Tile
Supervisor:	Dale Ahnstrom ()
Supervisor Phone:	Not reported
Certificate Status:	ACTIVE
Name:	Not reported
Address:	2424 SW ANDOVER ST
City,State,Zip:	SEATTLE, WA
Facility Type:	Not reported
Parent ID:	Not reported
Form ID:	133332#1188221855
Notice Date:	11/13/2018
Start Date:	11/10/2018
Completion Date:	12/31/2018

Map ID
Direction
Distance
Elevation

MAP FINDINGS

Site

Database(s)

EDR ID Number
EPA ID Number

NUCOR STEEL SEATTLE INC (Continued)

1000659093

Initial:	Not reported
Amended:	Not reported
On Hold:	Not reported
Off Hold:	Not reported
Emergency:	Not reported
Site Hours Start:	Not reported
Site Hours End:	Not reported
Sunday:	Not reported
Monday:	Not reported
Tuesday:	Not reported
Wednesday:	Not reported
Thursday:	Not reported
Friday:	Not reported
Saturday:	Not reported
Contractor ID:	Not reported
Phone:	Not reported
Job Site CAS:	Not reported
Project Form Email:	Not reported
Property Owner Name:	Not reported
Property Owner Agent:	Not reported
Property Owner Company:	PERFORMANCE ABATEMENT SRVC INC (LENEXA) (ABCN00001016)
Property Owner Address:	Not reported
Property Owner City:	Not reported
Property Owner State:	Not reported
Property Owner Zip4:	Not reported
Property Owner Phone:	Not reported
Job Site Room:	Not reported
Facility Age:	Not reported
Facility Size:	Not reported
Facility Remodel:	Not reported
Facility Demo:	Not reported
Facility Repair:	Not reported
Facility Maint:	Not reported
Removed:	Not reported
Encapsulated:	Not reported
Quantity Sq Ft:	Not reported
Fireproofing:	Not reported
Popcorn Ceiling:	Not reported
CAB:	Not reported
Sheet Vinyl:	Not reported
Asbestos Paper:	Not reported
Boiler Insulation:	Not reported
Duct Paper:	Not reported
VAT:	Not reported
Roofing:	Not reported
Sq Ft Other:	Not reported
Sq Ft Other Text:	Not reported
Quantity Lin Ft:	Not reported
Mag Pipe Insulation:	Not reported
Air Cell Pipe Insulation:	Not reported
Ducting Insulation:	Not reported
Cement Asbestos Pipe:	Not reported
Mudded Pipe Insulation:	Not reported
Duct Tape:	Not reported
Lin Ft Other1:	Not reported
Lin Ft Other1 Text:	Not reported
Lin Ft Other2:	Not reported

Map ID
Direction
Distance
Elevation

MAP FINDINGS

Site

Database(s)

EDR ID Number
EPA ID Number

NUCOR STEEL SEATTLE INC (Continued)

1000659093

Lin Ft Other2 Text:	Not reported
Indoors:	Not reported
Outdoors:	Not reported
Neg Pres Enclosure:	Not reported
Glove Bag:	Not reported
Mini Enclosure:	Not reported
Critical Barriers:	Not reported
Wrap And Cut:	Not reported
Wet Methods:	Not reported
HEPA Vacuum:	Not reported
MANUALMETHODS :	Not reported
Other CM1:	Not reported
Other CM1 Text:	Not reported
Other CM2:	Not reported
Other CM2 Text:	Not reported
Half Mask APR:	Not reported
Full Face APR:	Not reported
PAPR:	Not reported
Type C Continuous:	Not reported
Type C Pressure:	Not reported
Other Resp Pro:	Not reported
Other Resp Pro Text:	Not reported
Comments:	Not reported
Date Time Submitted:	Not reported
Submitter IP Address:	Not reported
Region:	2
UBI:	601018806
Notice type:	Initial
Project Type:	Other Square Footage
Supervisor:	Erik Fulwiler (2018021633A)
Supervisor Phone:	Not reported
Certificate Status:	ACTIVE
Name:	Not reported
Address:	2424 SW ANDOVER ST
City,State,Zip:	SEATTLE, WA
Facility Type:	Not reported
Parent ID:	Not reported
Form ID:	133332#1188221855
Notice Date:	10/31/2018
Start Date:	11/10/2018
Completion Date:	12/31/2018
Initial:	Not reported
Amended:	Not reported
On Hold:	Not reported
Off Hold:	Not reported
Emergency:	Not reported
Site Hours Start:	Not reported
Site Hours End:	Not reported
Sunday:	Not reported
Monday:	Not reported
Tuesday:	Not reported
Wednesday:	Not reported
Thursday:	Not reported
Friday:	Not reported
Saturday:	Not reported
Contractor ID:	Not reported

Map ID
Direction
Distance
Elevation

MAP FINDINGS

Site

Database(s)

EDR ID Number
EPA ID Number

NUCOR STEEL SEATTLE INC (Continued)

1000659093

Phone:	Not reported
Job Site CAS:	Not reported
Project Form Email:	Not reported
Property Owner Name:	Not reported
Property Owner Agent:	Not reported
Property Owner Company:	PERFORMANCE ABATEMENT SRVC INC (LENEXA) (ABCN00001016)
Property Owner Address:	Not reported
Property Owner City:	Not reported
Property Owner State:	Not reported
Property Owner Zip4:	Not reported
Property Owner Phone:	Not reported
Job Site Room:	Not reported
Facility Age:	Not reported
Facility Size:	Not reported
Facility Remodel:	Not reported
Facility Demo:	Not reported
Facility Repair:	Not reported
Facility Maint:	Not reported
Removed:	Not reported
Encapsulated:	Not reported
Quantity Sq Ft:	Not reported
Fireproofing:	Not reported
Popcorn Ceiling:	Not reported
CAB:	Not reported
Sheet Vinyl:	Not reported
Asbestos Paper:	Not reported
Boiler Insulation:	Not reported
Duct Paper:	Not reported
VAT:	Not reported
Roofing:	Not reported
Sq Ft Other:	Not reported
Sq Ft Other Text:	Not reported
Quantity Lin Ft:	Not reported
Mag Pipe Insulation:	Not reported
Air Cell Pipe Insulation:	Not reported
Ducting Insulation:	Not reported
Cement Asbestos Pipe:	Not reported
Mudded Pipe Insulation:	Not reported
Duct Tape:	Not reported
Lin Ft Other1:	Not reported
Lin Ft Other1 Text:	Not reported
Lin Ft Other2:	Not reported
Lin Ft Other2 Text:	Not reported
Indoors:	Not reported
Outdoors:	Not reported
Neg Pres Enclosure:	Not reported
Glove Bag:	Not reported
Mini Enclosure:	Not reported
Critical Barriers:	Not reported
Wrap And Cut:	Not reported
Wet Methods:	Not reported
HEPA Vacuum:	Not reported
MANUALMETHODS :	Not reported
Other CM1:	Not reported
Other CM1 Text:	Not reported
Other CM2:	Not reported
Other CM2 Text:	Not reported

Map ID
Direction
Distance
Elevation

MAP FINDINGS

Site

Database(s)

EDR ID Number
EPA ID Number

NUCOR STEEL SEATTLE INC (Continued)

1000659093

Half Mask APR:	Not reported
Full Face APR:	Not reported
PAPR:	Not reported
Type C Continuous:	Not reported
Type C Pressure:	Not reported
Other Resp Pro:	Not reported
Other Resp Pro Text:	Not reported
Comments:	Not reported
Date Time Submitted:	Not reported
Submitter IP Address:	Not reported
Region:	2
UBI:	601018806
Notice type:	Initial
Project Type:	Other Square Footage
Supervisor:	Erik Fulwiler (2018021633A)
Supervisor Phone:	Not reported
Certificate Status:	ACTIVE
Name:	Not reported
Address:	2424 SW ANDOVER ST.
City,State,Zip:	SEATTLE, WA
Facility Type:	Not reported
Parent ID:	Not reported
Form ID:	64994##1016Perfo157921
Notice Date:	10/12/2012
Start Date:	05/19/2012
Completion Date:	12/31/2012
Initial:	Not reported
Amended:	Not reported
On Hold:	Not reported
Off Hold:	Not reported
Emergency:	Not reported
Site Hours Start:	Not reported
Site Hours End:	Not reported
Sunday:	Not reported
Monday:	Not reported
Tuesday:	Not reported
Wednesday:	Not reported
Thursday:	Not reported
Friday:	Not reported
Saturday:	Not reported
Contractor ID:	Not reported
Phone:	Not reported
Job Site CAS:	Not reported
Project Form Email:	Not reported
Property Owner Name:	Not reported
Property Owner Agent:	Not reported
Property Owner Company:	PERFORMANCE ABATEMENT SRVC INC (ABCN00001016)
Property Owner Address:	Not reported
Property Owner City:	Not reported
Property Owner State:	Not reported
Property Owner Zip4:	Not reported
Property Owner Phone:	Not reported
Job Site Room:	Not reported
Facility Age:	Not reported
Facility Size:	Not reported
Facility Remodel:	Not reported

Map ID
Direction
Distance
Elevation

MAP FINDINGS

Site

Database(s)

EDR ID Number
EPA ID Number

NUCOR STEEL SEATTLE INC (Continued)

1000659093

Facility Demo:	Not reported
Facility Repair:	Not reported
Facility Maint:	Not reported
Removed:	Not reported
Encapsulated:	Not reported
Quantity Sq Ft:	Not reported
Fireproofing:	Not reported
Popcorn Ceiling:	Not reported
CAB:	Not reported
Sheet Vinyl:	Not reported
Asbestos Paper:	Not reported
Boiler Insulation:	Not reported
Duct Paper:	Not reported
VAT:	Not reported
Roofing:	Not reported
Sq Ft Other:	Not reported
Sq Ft Other Text:	Not reported
Quantity Lin Ft:	Not reported
Mag Pipe Insulation:	Not reported
Air Cell Pipe Insulation:	Not reported
Ducting Insulation:	Not reported
Cement Asbestos Pipe:	Not reported
Mudded Pipe Insulation:	Not reported
Duct Tape:	Not reported
Lin Ft Other1:	Not reported
Lin Ft Other1 Text:	Not reported
Lin Ft Other2:	Not reported
Lin Ft Other2 Text:	Not reported
Indoors:	Not reported
Outdoors:	Not reported
Neg Pres Enclosure:	Not reported
Glove Bag:	Not reported
Mini Enclosure:	Not reported
Critical Barriers:	Not reported
Wrap And Cut:	Not reported
Wet Methods:	Not reported
HEPA Vacuum:	Not reported
MANUALMETHODS :	Not reported
Other CM1:	Not reported
Other CM1 Text:	Not reported
Other CM2:	Not reported
Other CM2 Text:	Not reported
Half Mask APR:	Not reported
Full Face APR:	Not reported
PAPR:	Not reported
Type C Continuous:	Not reported
Type C Pressure:	Not reported
Other Resp Pro:	Not reported
Other Resp Pro Text:	Not reported
Comments:	Not reported
Date Time Submitted:	Not reported
Submitter IP Address:	Not reported
Region:	2
UBI:	601018806
Notice type:	Initial
Project Type:	Mag/mudded pipe Insulation, Other linear footage, Roofing
Supervisor:	Noel Esqueda ()

Map ID
Direction
Distance
Elevation

MAP FINDINGS

Site

Database(s)

EDR ID Number
EPA ID Number

NUCOR STEEL SEATTLE INC (Continued)

1000659093

Supervisor Phone:	Not reported
Certificate Status:	ACTIVE
Name:	Not reported
Address:	2424 SW ANDOVER ST
City,State,Zip:	SEATTLE, WA
Facility Type:	Not reported
Parent ID:	Not reported
Form ID:	29173##1338Ameri521650
Notice Date:	05/28/2009
Start Date:	06/01/2009
Completion Date:	06/30/2009
Initial:	Not reported
Amended:	Not reported
On Hold:	Not reported
Off Hold:	Not reported
Emergency:	Not reported
Site Hours Start:	Not reported
Site Hours End:	Not reported
Sunday:	Not reported
Monday:	Not reported
Tuesday:	Not reported
Wednesday:	Not reported
Thursday:	Not reported
Friday:	Not reported
Saturday:	Not reported
Contractor ID:	Not reported
Phone:	Not reported
Job Site CAS:	Not reported
Project Form Email:	Not reported
Property Owner Name:	Not reported
Property Owner Agent:	Not reported
Property Owner Company:	American Environmental Constru (ABCN00001338)
Property Owner Address:	Not reported
Property Owner City:	Not reported
Property Owner State:	Not reported
Property Owner Zip4:	Not reported
Property Owner Phone:	Not reported
Job Site Room:	Not reported
Facility Age:	Not reported
Facility Size:	Not reported
Facility Remodel:	Not reported
Facility Demo:	Not reported
Facility Repair:	Not reported
Facility Maint:	Not reported
Removed:	Not reported
Encapsulated:	Not reported
Quantity Sq Ft:	Not reported
Fireproofing:	Not reported
Popcorn Ceiling:	Not reported
CAB:	Not reported
Sheet Vinyl:	Not reported
Asbestos Paper:	Not reported
Boiler Insulation:	Not reported
Duct Paper:	Not reported
VAT:	Not reported
Roofing:	Not reported

Map ID
Direction
Distance
Elevation

MAP FINDINGS

Site

Database(s)

EDR ID Number
EPA ID Number

NUCOR STEEL SEATTLE INC (Continued)

1000659093

Sq Ft Other:	Not reported
Sq Ft Other Text:	Not reported
Quantity Lin Ft:	Not reported
Mag Pipe Insulation:	Not reported
Air Cell Pipe Insulation:	Not reported
Ducting Insulation:	Not reported
Cement Asbestos Pipe:	Not reported
Mudded Pipe Insulation:	Not reported
Duct Tape:	Not reported
Lin Ft Other1:	Not reported
Lin Ft Other1 Text:	Not reported
Lin Ft Other2:	Not reported
Lin Ft Other2 Text:	Not reported
Indoors:	Not reported
Outdoors:	Not reported
Neg Pres Enclosure:	Not reported
Glove Bag:	Not reported
Mini Enclosure:	Not reported
Critical Barriers:	Not reported
Wrap And Cut:	Not reported
Wet Methods:	Not reported
HEPA Vacuum:	Not reported
MANUALMETHODS :	Not reported
Other CM1:	Not reported
Other CM1 Text:	Not reported
Other CM2:	Not reported
Other CM2 Text:	Not reported
Half Mask APR:	Not reported
Full Face APR:	Not reported
PAPR:	Not reported
Type C Continuous:	Not reported
Type C Pressure:	Not reported
Other Resp Pro:	Not reported
Other Resp Pro Text:	Not reported
Comments:	Not reported
Date Time Submitted:	Not reported
Submitter IP Address:	Not reported
Region:	2
UBI:	602131386
Notice type:	Initial
Project Type:	Other linear footage, Other Square Footage, Vinyl Asbestos Tile
Supervisor:	John Asselin ()
Supervisor Phone:	Not reported
Certificate Status:	ACTIVE
Name:	Not reported
Address:	2424 SW ANDOVER ST
City,State,Zip:	SEATTLE, WA
Facility Type:	Not reported
Parent ID:	Not reported
Form ID:	150132#116584144
Notice Date:	10/25/2019
Start Date:	10/14/2019
Completion Date:	12/31/2019
Initial:	Not reported
Amended:	Not reported
On Hold:	Not reported

Map ID
Direction
Distance
Elevation

MAP FINDINGS

Site

Database(s)

EDR ID Number
EPA ID Number

NUCOR STEEL SEATTLE INC (Continued)

1000659093

Off Hold:	Not reported
Emergency:	Not reported
Site Hours Start:	Not reported
Site Hours End:	Not reported
Sunday:	Not reported
Monday:	Not reported
Tuesday:	Not reported
Wednesday:	Not reported
Thursday:	Not reported
Friday:	Not reported
Saturday:	Not reported
Contractor ID:	Not reported
Phone:	Not reported
Job Site CAS:	Not reported
Project Form Email:	Not reported
Property Owner Name:	Not reported
Property Owner Agent:	Not reported
Property Owner Company:	PERFORMANCE ABATEMENT SRVC INC (LENEXA) (ABCN00001016)
Property Owner Address:	Not reported
Property Owner City:	Not reported
Property Owner State:	Not reported
Property Owner Zip4:	Not reported
Property Owner Phone:	Not reported
Job Site Room:	Not reported
Facility Age:	Not reported
Facility Size:	Not reported
Facility Remodel:	Not reported
Facility Demo:	Not reported
Facility Repair:	Not reported
Facility Maint:	Not reported
Removed:	Not reported
Encapsulated:	Not reported
Quantity Sq Ft:	Not reported
Fireproofing:	Not reported
Popcorn Ceiling:	Not reported
CAB:	Not reported
Sheet Vinyl:	Not reported
Asbestos Paper:	Not reported
Boiler Insulation:	Not reported
Duct Paper:	Not reported
VAT:	Not reported
Roofing:	Not reported
Sq Ft Other:	Not reported
Sq Ft Other Text:	Not reported
Quantity Lin Ft:	Not reported
Mag Pipe Insulation:	Not reported
Air Cell Pipe Insulation:	Not reported
Ducting Insulation:	Not reported
Cement Asbestos Pipe:	Not reported
Mudded Pipe Insulation:	Not reported
Duct Tape:	Not reported
Lin Ft Other1:	Not reported
Lin Ft Other1 Text:	Not reported
Lin Ft Other2:	Not reported
Lin Ft Other2 Text:	Not reported
Indoors:	Not reported
Outdoors:	Not reported

Map ID
Direction
Distance
Elevation

MAP FINDINGS

Site

Database(s)

EDR ID Number
EPA ID Number

NUCOR STEEL SEATTLE INC (Continued)

1000659093

Neg Pres Enclosure:	Not reported
Glove Bag:	Not reported
Mini Enclosure:	Not reported
Critical Barriers:	Not reported
Wrap And Cut:	Not reported
Wet Methods:	Not reported
HEPA Vacuum:	Not reported
MANUALMETHODS :	Not reported
Other CM1:	Not reported
Other CM1 Text:	Not reported
Other CM2:	Not reported
Other CM2 Text:	Not reported
Half Mask APR:	Not reported
Full Face APR:	Not reported
PAPR:	Not reported
Type C Continuous:	Not reported
Type C Pressure:	Not reported
Other Resp Pro:	Not reported
Other Resp Pro Text:	Not reported
Comments:	Not reported
Date Time Submitted:	Not reported
Submitter IP Address:	Not reported
Region:	2
UBI:	601018806
Notice type:	Initial
Project Type:	Mag/mudded pipe Insulation, Vinyl Asbestos Tile, Wall Texture
Supervisor:	Dave Nadeau (ABAS00028475) ACTIVE
Supervisor Phone:	Not reported
Certificate Status:	ACTIVE
Name:	Not reported
Address:	2424 SW ANDOVER ST
City,State,Zip:	SEATTLE, WA
Facility Type:	Not reported
Parent ID:	Not reported
Form ID:	150132#116584144
Notice Date:	10/04/2019
Start Date:	10/14/2019
Completion Date:	12/31/2019
Initial:	Not reported
Amended:	Not reported
On Hold:	Not reported
Off Hold:	Not reported
Emergency:	Not reported
Site Hours Start:	Not reported
Site Hours End:	Not reported
Sunday:	Not reported
Monday:	Not reported
Tuesday:	Not reported
Wednesday:	Not reported
Thursday:	Not reported
Friday:	Not reported
Saturday:	Not reported
Contractor ID:	Not reported
Phone:	Not reported
Job Site CAS:	Not reported
Project Form Email:	Not reported

Map ID
Direction
Distance
Elevation

MAP FINDINGS

Site

Database(s)

EDR ID Number
EPA ID Number

NUCOR STEEL SEATTLE INC (Continued)

1000659093

Property Owner Name:	Not reported
Property Owner Agent:	Not reported
Property Owner Company:	PERFORMANCE ABATEMENT SRVC INC (LENEXA) (ABCN00001016)
Property Owner Address:	Not reported
Property Owner City:	Not reported
Property Owner State:	Not reported
Property Owner Zip4:	Not reported
Property Owner Phone:	Not reported
Job Site Room:	Not reported
Facility Age:	Not reported
Facility Size:	Not reported
Facility Remodel:	Not reported
Facility Demo:	Not reported
Facility Repair:	Not reported
Facility Maint:	Not reported
Removed:	Not reported
Encapsulated:	Not reported
Quantity Sq Ft:	Not reported
Fireproofing:	Not reported
Popcorn Ceiling:	Not reported
CAB:	Not reported
Sheet Vinyl:	Not reported
Asbestos Paper:	Not reported
Boiler Insulation:	Not reported
Duct Paper:	Not reported
VAT:	Not reported
Roofing:	Not reported
Sq Ft Other:	Not reported
Sq Ft Other Text:	Not reported
Quantity Lin Ft:	Not reported
Mag Pipe Insulation:	Not reported
Air Cell Pipe Insulation:	Not reported
Ducting Insulation:	Not reported
Cement Asbestos Pipe:	Not reported
Mudded Pipe Insulation:	Not reported
Duct Tape:	Not reported
Lin Ft Other1:	Not reported
Lin Ft Other1 Text:	Not reported
Lin Ft Other2:	Not reported
Lin Ft Other2 Text:	Not reported
Indoors:	Not reported
Outdoors:	Not reported
Neg Pres Enclosure:	Not reported
Glove Bag:	Not reported
Mini Enclosure:	Not reported
Critical Barriers:	Not reported
Wrap And Cut:	Not reported
Wet Methods:	Not reported
HEPA Vacuum:	Not reported
MANUALMETHODS :	Not reported
Other CM1:	Not reported
Other CM1 Text:	Not reported
Other CM2:	Not reported
Other CM2 Text:	Not reported
Half Mask APR:	Not reported
Full Face APR:	Not reported
PAPR:	Not reported

Map ID
Direction
Distance
Elevation

MAP FINDINGS

Site

Database(s)

EDR ID Number
EPA ID Number

NUCOR STEEL SEATTLE INC (Continued)

1000659093

Type C Continuous:	Not reported
Type C Pressure:	Not reported
Other Resp Pro:	Not reported
Other Resp Pro Text:	Not reported
Comments:	Not reported
Date Time Submitted:	Not reported
Submitter IP Address:	Not reported
Region:	2
UBI:	601018806
Notice type:	Initial
Project Type:	Mag/mudded pipe Insulation, Vinyl Asbestos Tile, Wall Texture
Supervisor:	Dave Nadeau (ABAS00028475) ACTIVE
Supervisor Phone:	Not reported
Certificate Status:	ACTIVE
Name:	Not reported
Address:	2424 SW ANDOVER ST
City,State,Zip:	SEATTLE, WA
Facility Type:	Not reported
Parent ID:	Not reported
Form ID:	150132#116584144
Notice Date:	11/01/2019
Start Date:	10/14/2019
Completion Date:	12/31/2019
Initial:	Not reported
Amended:	Not reported
On Hold:	Not reported
Off Hold:	Not reported
Emergency:	Not reported
Site Hours Start:	Not reported
Site Hours End:	Not reported
Sunday:	Not reported
Monday:	Not reported
Tuesday:	Not reported
Wednesday:	Not reported
Thursday:	Not reported
Friday:	Not reported
Saturday:	Not reported
Contractor ID:	Not reported
Phone:	Not reported
Job Site CAS:	Not reported
Project Form Email:	Not reported
Property Owner Name:	Not reported
Property Owner Agent:	Not reported
Property Owner Company:	PERFORMANCE ABATEMENT SRVC INC (LENEXA) (ABCN00001016)
Property Owner Address:	Not reported
Property Owner City:	Not reported
Property Owner State:	Not reported
Property Owner Zip4:	Not reported
Property Owner Phone:	Not reported
Job Site Room:	Not reported
Facility Age:	Not reported
Facility Size:	Not reported
Facility Remodel:	Not reported
Facility Demo:	Not reported
Facility Repair:	Not reported
Facility Maint:	Not reported

Map ID
Direction
Distance
Elevation

MAP FINDINGS

Site

Database(s)

EDR ID Number
EPA ID Number

NUCOR STEEL SEATTLE INC (Continued)

1000659093

Removed:	Not reported
Encapsulated:	Not reported
Quantity Sq Ft:	Not reported
Fireproofing:	Not reported
Popcorn Ceiling:	Not reported
CAB:	Not reported
Sheet Vinyl:	Not reported
Asbestos Paper:	Not reported
Boiler Insulation:	Not reported
Duct Paper:	Not reported
VAT:	Not reported
Roofing:	Not reported
Sq Ft Other:	Not reported
Sq Ft Other Text:	Not reported
Quantity Lin Ft:	Not reported
Mag Pipe Insulation:	Not reported
Air Cell Pipe Insulation:	Not reported
Ducting Insulation:	Not reported
Cement Asbestos Pipe:	Not reported
Mudded Pipe Insulation:	Not reported
Duct Tape:	Not reported
Lin Ft Other1:	Not reported
Lin Ft Other1 Text:	Not reported
Lin Ft Other2:	Not reported
Lin Ft Other2 Text:	Not reported
Indoors:	Not reported
Outdoors:	Not reported
Neg Pres Enclosure:	Not reported
Glove Bag:	Not reported
Mini Enclosure:	Not reported
Critical Barriers:	Not reported
Wrap And Cut:	Not reported
Wet Methods:	Not reported
HEPA Vacuum:	Not reported
MANUALMETHODS :	Not reported
Other CM1:	Not reported
Other CM1 Text:	Not reported
Other CM2:	Not reported
Other CM2 Text:	Not reported
Half Mask APR:	Not reported
Full Face APR:	Not reported
PAPR:	Not reported
Type C Continuous:	Not reported
Type C Pressure:	Not reported
Other Resp Pro:	Not reported
Other Resp Pro Text:	Not reported
Comments:	Not reported
Date Time Submitted:	Not reported
Submitter IP Address:	Not reported
Region:	2
UBI:	601018806
Notice type:	Initial
Project Type:	Mag/mudded pipe Insulation, Vinyl Asbestos Tile, Wall Texture
Supervisor:	Jim Lewis (ABAS00008180) ACTIVE
Supervisor Phone:	Not reported
Certificate Status:	ACTIVE

Map ID
Direction
Distance
Elevation

MAP FINDINGS

Site

Database(s)

EDR ID Number
EPA ID Number

NUCOR STEEL SEATTLE INC (Continued)

1000659093

Name:	Not reported
Address:	2424 SW ANDOVER ST
City,State,Zip:	SEATTLE, WA
Facility Type:	Not reported
Parent ID:	Not reported
Form ID:	150132#116584144
Notice Date:	10/25/2019
Start Date:	10/14/2019
Completion Date:	12/31/2019
Initial:	Not reported
Amended:	Not reported
On Hold:	Not reported
Off Hold:	Not reported
Emergency:	Not reported
Site Hours Start:	Not reported
Site Hours End:	Not reported
Sunday:	Not reported
Monday:	Not reported
Tuesday:	Not reported
Wednesday:	Not reported
Thursday:	Not reported
Friday:	Not reported
Saturday:	Not reported
Contractor ID:	Not reported
Phone:	Not reported
Job Site CAS:	Not reported
Project Form Email:	Not reported
Property Owner Name:	Not reported
Property Owner Agent:	Not reported
Property Owner Company:	PERFORMANCE ABATEMENT SRVC INC (LENEXA) (ABCN00001016)
Property Owner Address:	Not reported
Property Owner City:	Not reported
Property Owner State:	Not reported
Property Owner Zip4:	Not reported
Property Owner Phone:	Not reported
Job Site Room:	Not reported
Facility Age:	Not reported
Facility Size:	Not reported
Facility Remodel:	Not reported
Facility Demo:	Not reported
Facility Repair:	Not reported
Facility Maint:	Not reported
Removed:	Not reported
Encapsulated:	Not reported
Quantity Sq Ft:	Not reported
Fireproofing:	Not reported
Popcorn Ceiling:	Not reported
CAB:	Not reported
Sheet Vinyl:	Not reported
Asbestos Paper:	Not reported
Boiler Insulation:	Not reported
Duct Paper:	Not reported
VAT:	Not reported
Roofing:	Not reported
Sq Ft Other:	Not reported
Sq Ft Other Text:	Not reported
Quantity Lin Ft:	Not reported

Map ID
Direction
Distance
Elevation

MAP FINDINGS

Site

Database(s)

EDR ID Number
EPA ID Number

NUCOR STEEL SEATTLE INC (Continued)

1000659093

Mag Pipe Insulation:	Not reported
Air Cell Pipe Insulation:	Not reported
Ducting Insulation:	Not reported
Cement Asbestos Pipe:	Not reported
Mudded Pipe Insulation:	Not reported
Duct Tape:	Not reported
Lin Ft Other1:	Not reported
Lin Ft Other1 Text:	Not reported
Lin Ft Other2:	Not reported
Lin Ft Other2 Text:	Not reported
Indoors:	Not reported
Outdoors:	Not reported
Neg Pres Enclosure:	Not reported
Glove Bag:	Not reported
Mini Enclosure:	Not reported
Critical Barriers:	Not reported
Wrap And Cut:	Not reported
Wet Methods:	Not reported
HEPA Vacuum:	Not reported
MANUALMETHODS :	Not reported
Other CM1:	Not reported
Other CM1 Text:	Not reported
Other CM2:	Not reported
Other CM2 Text:	Not reported
Half Mask APR:	Not reported
Full Face APR:	Not reported
PAPR:	Not reported
Type C Continuous:	Not reported
Type C Pressure:	Not reported
Other Resp Pro:	Not reported
Other Resp Pro Text:	Not reported
Comments:	Not reported
Date Time Submitted:	Not reported
Submitter IP Address:	Not reported
Region:	2
UBI:	601018806
Notice type:	Initial
Project Type:	Mag/mudded pipe Insulation, Vinyl Asbestos Tile, Wall Texture
Supervisor:	Jim Lewis (ABAS00008180) ACTIVE
Supervisor Phone:	Not reported
Certificate Status:	ACTIVE
Name:	Not reported
Address:	2424 SW ANDOVER ST
City,State,Zip:	SEATTLE, WA
Facility Type:	Not reported
Parent ID:	Not reported
Form ID:	150132#116584144
Notice Date:	10/25/2019
Start Date:	10/14/2019
Completion Date:	12/31/2019
Initial:	Not reported
Amended:	Not reported
On Hold:	Not reported
Off Hold:	Not reported
Emergency:	Not reported
Site Hours Start:	Not reported

Map ID
Direction
Distance
Elevation

MAP FINDINGS

Site

Database(s)

EDR ID Number
EPA ID Number

NUCOR STEEL SEATTLE INC (Continued)

1000659093

Site Hours End:	Not reported
Sunday:	Not reported
Monday:	Not reported
Tuesday:	Not reported
Wednesday:	Not reported
Thursday:	Not reported
Friday:	Not reported
Saturday:	Not reported
Contractor ID:	Not reported
Phone:	Not reported
Job Site CAS:	Not reported
Project Form Email:	Not reported
Property Owner Name:	Not reported
Property Owner Agent:	Not reported
Property Owner Company:	PERFORMANCE ABATEMENT SRVC INC (LENEXA) (ABCN00001016)
Property Owner Address:	Not reported
Property Owner City:	Not reported
Property Owner State:	Not reported
Property Owner Zip4:	Not reported
Property Owner Phone:	Not reported
Job Site Room:	Not reported
Facility Age:	Not reported
Facility Size:	Not reported
Facility Remodel:	Not reported
Facility Demo:	Not reported
Facility Repair:	Not reported
Facility Maint:	Not reported
Removed:	Not reported
Encapsulated:	Not reported
Quantity Sq Ft:	Not reported
Fireproofing:	Not reported
Popcorn Ceiling:	Not reported
CAB:	Not reported
Sheet Vinyl:	Not reported
Asbestos Paper:	Not reported
Boiler Insulation:	Not reported
Duct Paper:	Not reported
VAT:	Not reported
Roofing:	Not reported
Sq Ft Other:	Not reported
Sq Ft Other Text:	Not reported
Quantity Lin Ft:	Not reported
Mag Pipe Insulation:	Not reported
Air Cell Pipe Insulation:	Not reported
Ducting Insulation:	Not reported
Cement Asbestos Pipe:	Not reported
Mudded Pipe Insulation:	Not reported
Duct Tape:	Not reported
Lin Ft Other1:	Not reported
Lin Ft Other1 Text:	Not reported
Lin Ft Other2:	Not reported
Lin Ft Other2 Text:	Not reported
Indoors:	Not reported
Outdoors:	Not reported
Neg Pres Enclosure:	Not reported
Glove Bag:	Not reported
Mini Enclosure:	Not reported

Map ID
Direction
Distance
Elevation

MAP FINDINGS

Site

Database(s)

EDR ID Number
EPA ID Number

NUCOR STEEL SEATTLE INC (Continued)

1000659093

Critical Barriers:	Not reported
Wrap And Cut:	Not reported
Wet Methods:	Not reported
HEPA Vacuum:	Not reported
MANUALMETHODS :	Not reported
Other CM1:	Not reported
Other CM1 Text:	Not reported
Other CM2:	Not reported
Other CM2 Text:	Not reported
Half Mask APR:	Not reported
Full Face APR:	Not reported
PAPR:	Not reported
Type C Continuous:	Not reported
Type C Pressure:	Not reported
Other Resp Pro:	Not reported
Other Resp Pro Text:	Not reported
Comments:	Not reported
Date Time Submitted:	Not reported
Submitter IP Address:	Not reported
Region:	2
UBI:	601018806
Notice type:	Initial
Project Type:	Mag/mudded pipe Insulation, Vinyl Asbestos Tile, Wall Texture
Supervisor:	Dave Nadeau (ABAS00028475) ACTIVE
Supervisor Phone:	Not reported
Certificate Status:	ACTIVE
Name:	Not reported
Address:	2424 SW ANDOVER ST
City,State,Zip:	SEATTLE, WA
Facility Type:	Not reported
Parent ID:	Not reported
Form ID:	150132#116584144
Notice Date:	10/04/2019
Start Date:	10/14/2019
Completion Date:	12/31/2019
Initial:	Not reported
Amended:	Not reported
On Hold:	Not reported
Off Hold:	Not reported
Emergency:	Not reported
Site Hours Start:	Not reported
Site Hours End:	Not reported
Sunday:	Not reported
Monday:	Not reported
Tuesday:	Not reported
Wednesday:	Not reported
Thursday:	Not reported
Friday:	Not reported
Saturday:	Not reported
Contractor ID:	Not reported
Phone:	Not reported
Job Site CAS:	Not reported
Project Form Email:	Not reported
Property Owner Name:	Not reported
Property Owner Agent:	Not reported
Property Owner Company:	PERFORMANCE ABATEMENT SRVC INC (LENEXA) (ABCN00001016)

Map ID
Direction
Distance
Elevation

MAP FINDINGS

Site

Database(s)

EDR ID Number
EPA ID Number

NUCOR STEEL SEATTLE INC (Continued)

1000659093

Property Owner Address:	Not reported
Property Owner City:	Not reported
Property Owner State:	Not reported
Property Owner Zip4:	Not reported
Property Owner Phone:	Not reported
Job Site Room:	Not reported
Facility Age:	Not reported
Facility Size:	Not reported
Facility Remodel:	Not reported
Facility Demo:	Not reported
Facility Repair:	Not reported
Facility Maint:	Not reported
Removed:	Not reported
Encapsulated:	Not reported
Quantity Sq Ft:	Not reported
Fireproofing:	Not reported
Popcorn Ceiling:	Not reported
CAB:	Not reported
Sheet Vinyl:	Not reported
Asbestos Paper:	Not reported
Boiler Insulation:	Not reported
Duct Paper:	Not reported
VAT:	Not reported
Roofing:	Not reported
Sq Ft Other:	Not reported
Sq Ft Other Text:	Not reported
Quantity Lin Ft:	Not reported
Mag Pipe Insulation:	Not reported
Air Cell Pipe Insulation:	Not reported
Ducting Insulation:	Not reported
Cement Asbestos Pipe:	Not reported
Mudded Pipe Insulation:	Not reported
Duct Tape:	Not reported
Lin Ft Other1:	Not reported
Lin Ft Other1 Text:	Not reported
Lin Ft Other2:	Not reported
Lin Ft Other2 Text:	Not reported
Indoors:	Not reported
Outdoors:	Not reported
Neg Pres Enclosure:	Not reported
Glove Bag:	Not reported
Mini Enclosure:	Not reported
Critical Barriers:	Not reported
Wrap And Cut:	Not reported
Wet Methods:	Not reported
HEPA Vacuum:	Not reported
MANUALMETHODS :	Not reported
Other CM1:	Not reported
Other CM1 Text:	Not reported
Other CM2:	Not reported
Other CM2 Text:	Not reported
Half Mask APR:	Not reported
Full Face APR:	Not reported
PAPR:	Not reported
Type C Continuous:	Not reported
Type C Pressure:	Not reported
Other Resp Pro:	Not reported

Map ID
Direction
Distance
Elevation

MAP FINDINGS

Site

Database(s)

EDR ID Number
EPA ID Number

NUCOR STEEL SEATTLE INC (Continued)

1000659093

Other Resp Pro Text:	Not reported
Comments:	Not reported
Date Time Submitted:	Not reported
Submitter IP Address:	Not reported
Region:	2
UBI:	601018806
Notice type:	Initial
Project Type:	Mag/mudded pipe Insulation, Vinyl Asbestos Tile, Wall Texture
Supervisor:	Dave Nadeau (ABAS00028475) ACTIVE
Supervisor Phone:	Not reported
Certificate Status:	ACTIVE
Name:	Not reported
Address:	2424 SW ANDOVER ST
City,State,Zip:	SEATTLE, WA
Facility Type:	Not reported
Parent ID:	Not reported
Form ID:	150132#116584144
Notice Date:	11/01/2019
Start Date:	10/14/2019
Completion Date:	12/31/2019
Initial:	Not reported
Amended:	Not reported
On Hold:	Not reported
Off Hold:	Not reported
Emergency:	Not reported
Site Hours Start:	Not reported
Site Hours End:	Not reported
Sunday:	Not reported
Monday:	Not reported
Tuesday:	Not reported
Wednesday:	Not reported
Thursday:	Not reported
Friday:	Not reported
Saturday:	Not reported
Contractor ID:	Not reported
Phone:	Not reported
Job Site CAS:	Not reported
Project Form Email:	Not reported
Property Owner Name:	Not reported
Property Owner Agent:	Not reported
Property Owner Company:	PERFORMANCE ABATEMENT SRVC INC (LENEXA) (ABCN00001016)
Property Owner Address:	Not reported
Property Owner City:	Not reported
Property Owner State:	Not reported
Property Owner Zip4:	Not reported
Property Owner Phone:	Not reported
Job Site Room:	Not reported
Facility Age:	Not reported
Facility Size:	Not reported
Facility Remodel:	Not reported
Facility Demo:	Not reported
Facility Repair:	Not reported
Facility Maint:	Not reported
Removed:	Not reported
Encapsulated:	Not reported
Quantity Sq Ft:	Not reported

Map ID
Direction
Distance
Elevation

MAP FINDINGS

Site

Database(s)

EDR ID Number
EPA ID Number

NUCOR STEEL SEATTLE INC (Continued)

1000659093

Fireproofing:	Not reported
Popcorn Ceiling:	Not reported
CAB:	Not reported
Sheet Vinyl:	Not reported
Asbestos Paper:	Not reported
Boiler Insulation:	Not reported
Duct Paper:	Not reported
VAT:	Not reported
Roofing:	Not reported
Sq Ft Other:	Not reported
Sq Ft Other Text:	Not reported
Quantity Lin Ft:	Not reported
Mag Pipe Insulation:	Not reported
Air Cell Pipe Insulation:	Not reported
Ducting Insulation:	Not reported
Cement Asbestos Pipe:	Not reported
Mudded Pipe Insulation:	Not reported
Duct Tape:	Not reported
Lin Ft Other1:	Not reported
Lin Ft Other1 Text:	Not reported
Lin Ft Other2:	Not reported
Lin Ft Other2 Text:	Not reported
Indoors:	Not reported
Outdoors:	Not reported
Neg Pres Enclosure:	Not reported
Glove Bag:	Not reported
Mini Enclosure:	Not reported
Critical Barriers:	Not reported
Wrap And Cut:	Not reported
Wet Methods:	Not reported
HEPA Vacuum:	Not reported
MANUALMETHODS :	Not reported
Other CM1:	Not reported
Other CM1 Text:	Not reported
Other CM2:	Not reported
Other CM2 Text:	Not reported
Half Mask APR:	Not reported
Full Face APR:	Not reported
PAPR:	Not reported
Type C Continuous:	Not reported
Type C Pressure:	Not reported
Other Resp Pro:	Not reported
Other Resp Pro Text:	Not reported
Comments:	Not reported
Date Time Submitted:	Not reported
Submitter IP Address:	Not reported
Region:	2
UBI:	601018806
Notice type:	Initial
Project Type:	Mag/mudded pipe Insulation, Vinyl Asbestos Tile, Wall Texture
Supervisor:	Jim Lewis (ABAS00008180) ACTIVE
Supervisor Phone:	Not reported
Certificate Status:	ACTIVE
Name:	Not reported
Address:	2424 SW ANDOVER ST
City,State,Zip:	SEATTLE, WA

Map ID
Direction
Distance
Elevation

MAP FINDINGS

Site

Database(s)

EDR ID Number
EPA ID Number

NUCOR STEEL SEATTLE INC (Continued)

1000659093

Facility Type:	Not reported
Parent ID:	Not reported
Form ID:	150132#116584144
Notice Date:	10/25/2019
Start Date:	10/14/2019
Completion Date:	12/31/2019
Initial:	Not reported
Amended:	Not reported
On Hold:	Not reported
Off Hold:	Not reported
Emergency:	Not reported
Site Hours Start:	Not reported
Site Hours End:	Not reported
Sunday:	Not reported
Monday:	Not reported
Tuesday:	Not reported
Wednesday:	Not reported
Thursday:	Not reported
Friday:	Not reported
Saturday:	Not reported
Contractor ID:	Not reported
Phone:	Not reported
Job Site CAS:	Not reported
Project Form Email:	Not reported
Property Owner Name:	Not reported
Property Owner Agent:	Not reported
Property Owner Company:	PERFORMANCE ABATEMENT SRVC INC (LENEXA) (ABCN00001016)
Property Owner Address:	Not reported
Property Owner City:	Not reported
Property Owner State:	Not reported
Property Owner Zip4:	Not reported
Property Owner Phone:	Not reported
Job Site Room:	Not reported
Facility Age:	Not reported
Facility Size:	Not reported
Facility Remodel:	Not reported
Facility Demo:	Not reported
Facility Repair:	Not reported
Facility Maint:	Not reported
Removed:	Not reported
Encapsulated:	Not reported
Quantity Sq Ft:	Not reported
Fireproofing:	Not reported
Popcorn Ceiling:	Not reported
CAB:	Not reported
Sheet Vinyl:	Not reported
Asbestos Paper:	Not reported
Boiler Insulation:	Not reported
Duct Paper:	Not reported
VAT:	Not reported
Roofing:	Not reported
Sq Ft Other:	Not reported
Sq Ft Other Text:	Not reported
Quantity Lin Ft:	Not reported
Mag Pipe Insulation:	Not reported
Air Cell Pipe Insulation:	Not reported
Ducting Insulation:	Not reported

Map ID
Direction
Distance
Elevation

MAP FINDINGS

Site

Database(s)

EDR ID Number
EPA ID Number

NUCOR STEEL SEATTLE INC (Continued)

1000659093

Cement Asbestos Pipe:	Not reported
Mudded Pipe Insulation:	Not reported
Duct Tape:	Not reported
Lin Ft Other1:	Not reported
Lin Ft Other1 Text:	Not reported
Lin Ft Other2:	Not reported
Lin Ft Other2 Text:	Not reported
Indoors:	Not reported
Outdoors:	Not reported
Neg Pres Enclosure:	Not reported
Glove Bag:	Not reported
Mini Enclosure:	Not reported
Critical Barriers:	Not reported
Wrap And Cut:	Not reported
Wet Methods:	Not reported
HEPA Vacuum:	Not reported
MANUALMETHODS :	Not reported
Other CM1:	Not reported
Other CM1 Text:	Not reported
Other CM2:	Not reported
Other CM2 Text:	Not reported
Half Mask APR:	Not reported
Full Face APR:	Not reported
PAPR:	Not reported
Type C Continuous:	Not reported
Type C Pressure:	Not reported
Other Resp Pro:	Not reported
Other Resp Pro Text:	Not reported
Comments:	Not reported
Date Time Submitted:	Not reported
Submitter IP Address:	Not reported
Region:	2
UBI:	601018806
Notice type:	Initial
Project Type:	Mag/mudded pipe Insulation, Vinyl Asbestos Tile, Wall Texture
Supervisor:	Jim Lewis (ABAS00008180) ACTIVE
Supervisor Phone:	Not reported
Certificate Status:	ACTIVE
Name:	Not reported
Address:	2424 SW ANDOVER ST
City,State,Zip:	SEATTLE, WA
Facility Type:	Not reported
Parent ID:	Not reported
Form ID:	150132#116584144
Notice Date:	10/25/2019
Start Date:	10/14/2019
Completion Date:	12/31/2019
Initial:	Not reported
Amended:	Not reported
On Hold:	Not reported
Off Hold:	Not reported
Emergency:	Not reported
Site Hours Start:	Not reported
Site Hours End:	Not reported
Sunday:	Not reported
Monday:	Not reported

Map ID
Direction
Distance
Elevation

MAP FINDINGS

Site

Database(s)

EDR ID Number
EPA ID Number

NUCOR STEEL SEATTLE INC (Continued)

1000659093

Tuesday:	Not reported
Wednesday:	Not reported
Thursday:	Not reported
Friday:	Not reported
Saturday:	Not reported
Contractor ID:	Not reported
Phone:	Not reported
Job Site CAS:	Not reported
Project Form Email:	Not reported
Property Owner Name:	Not reported
Property Owner Agent:	Not reported
Property Owner Company:	PERFORMANCE ABATEMENT SRVC INC (LENEXA) (ABCN00001016)
Property Owner Address:	Not reported
Property Owner City:	Not reported
Property Owner State:	Not reported
Property Owner Zip4:	Not reported
Property Owner Phone:	Not reported
Job Site Room:	Not reported
Facility Age:	Not reported
Facility Size:	Not reported
Facility Remodel:	Not reported
Facility Demo:	Not reported
Facility Repair:	Not reported
Facility Maint:	Not reported
Removed:	Not reported
Encapsulated:	Not reported
Quantity Sq Ft:	Not reported
Fireproofing:	Not reported
Popcorn Ceiling:	Not reported
CAB:	Not reported
Sheet Vinyl:	Not reported
Asbestos Paper:	Not reported
Boiler Insulation:	Not reported
Duct Paper:	Not reported
VAT:	Not reported
Roofing:	Not reported
Sq Ft Other:	Not reported
Sq Ft Other Text:	Not reported
Quantity Lin Ft:	Not reported
Mag Pipe Insulation:	Not reported
Air Cell Pipe Insulation:	Not reported
Ducting Insulation:	Not reported
Cement Asbestos Pipe:	Not reported
Mudded Pipe Insulation:	Not reported
Duct Tape:	Not reported
Lin Ft Other1:	Not reported
Lin Ft Other1 Text:	Not reported
Lin Ft Other2:	Not reported
Lin Ft Other2 Text:	Not reported
Indoors:	Not reported
Outdoors:	Not reported
Neg Pres Enclosure:	Not reported
Glove Bag:	Not reported
Mini Enclosure:	Not reported
Critical Barriers:	Not reported
Wrap And Cut:	Not reported
Wet Methods:	Not reported

Map ID
Direction
Distance
Elevation

MAP FINDINGS

Site

Database(s)

EDR ID Number
EPA ID Number

NUCOR STEEL SEATTLE INC (Continued)

1000659093

HEPA Vacuum:	Not reported
MANUALMETHODS :	Not reported
Other CM1:	Not reported
Other CM1 Text:	Not reported
Other CM2:	Not reported
Other CM2 Text:	Not reported
Half Mask APR:	Not reported
Full Face APR:	Not reported
PAPR:	Not reported
Type C Continuous:	Not reported
Type C Pressure:	Not reported
Other Resp Pro:	Not reported
Other Resp Pro Text:	Not reported
Comments:	Not reported
Date Time Submitted:	Not reported
Submitter IP Address:	Not reported
Region:	2
UBI:	601018806
Notice type:	Initial
Project Type:	Mag/mudded pipe Insulation, Vinyl Asbestos Tile, Wall Texture
Supervisor:	Dave Nadeau (ABAS00028475) ACTIVE
Supervisor Phone:	Not reported
Certificate Status:	ACTIVE
Name:	Not reported
Address:	2424 SW ANDOVER ST
City,State,Zip:	SEATTLE, WA
Facility Type:	Not reported
Parent ID:	Not reported
Form ID:	150132#116584144
Notice Date:	10/04/2019
Start Date:	10/14/2019
Completion Date:	12/31/2019
Initial:	Not reported
Amended:	Not reported
On Hold:	Not reported
Off Hold:	Not reported
Emergency:	Not reported
Site Hours Start:	Not reported
Site Hours End:	Not reported
Sunday:	Not reported
Monday:	Not reported
Tuesday:	Not reported
Wednesday:	Not reported
Thursday:	Not reported
Friday:	Not reported
Saturday:	Not reported
Contractor ID:	Not reported
Phone:	Not reported
Job Site CAS:	Not reported
Project Form Email:	Not reported
Property Owner Name:	Not reported
Property Owner Agent:	Not reported
Property Owner Company:	PERFORMANCE ABATEMENT SRVC INC (LENEXA) (ABCN00001016)
Property Owner Address:	Not reported
Property Owner City:	Not reported
Property Owner State:	Not reported

Map ID
Direction
Distance
Elevation

MAP FINDINGS

Site

Database(s)

EDR ID Number
EPA ID Number

NUCOR STEEL SEATTLE INC (Continued)

1000659093

Property Owner Zip4:	Not reported
Property Owner Phone:	Not reported
Job Site Room:	Not reported
Facility Age:	Not reported
Facility Size:	Not reported
Facility Remodel:	Not reported
Facility Demo:	Not reported
Facility Repair:	Not reported
Facility Maint:	Not reported
Removed:	Not reported
Encapsulated:	Not reported
Quantity Sq Ft:	Not reported
Fireproofing:	Not reported
Popcorn Ceiling:	Not reported
CAB:	Not reported
Sheet Vinyl:	Not reported
Asbestos Paper:	Not reported
Boiler Insulation:	Not reported
Duct Paper:	Not reported
VAT:	Not reported
Roofing:	Not reported
Sq Ft Other:	Not reported
Sq Ft Other Text:	Not reported
Quantity Lin Ft:	Not reported
Mag Pipe Insulation:	Not reported
Air Cell Pipe Insulation:	Not reported
Ducting Insulation:	Not reported
Cement Asbestos Pipe:	Not reported
Mudded Pipe Insulation:	Not reported
Duct Tape:	Not reported
Lin Ft Other1:	Not reported
Lin Ft Other1 Text:	Not reported
Lin Ft Other2:	Not reported
Lin Ft Other2 Text:	Not reported
Indoors:	Not reported
Outdoors:	Not reported
Neg Pres Enclosure:	Not reported
Glove Bag:	Not reported
Mini Enclosure:	Not reported
Critical Barriers:	Not reported
Wrap And Cut:	Not reported
Wet Methods:	Not reported
HEPA Vacuum:	Not reported
MANUALMETHODS :	Not reported
Other CM1:	Not reported
Other CM1 Text:	Not reported
Other CM2:	Not reported
Other CM2 Text:	Not reported
Half Mask APR:	Not reported
Full Face APR:	Not reported
PAPR:	Not reported
Type C Continuous:	Not reported
Type C Pressure:	Not reported
Other Resp Pro:	Not reported
Other Resp Pro Text:	Not reported
Comments:	Not reported
Date Time Submitted:	Not reported

Map ID
Direction
Distance
Elevation

MAP FINDINGS

Site

Database(s)

EDR ID Number
EPA ID Number

NUCOR STEEL SEATTLE INC (Continued)

1000659093

Submitter IP Address:	Not reported
Region:	2
UBI:	601018806
Notice type:	Initial
Project Type:	Mag/mudded pipe Insulation, Vinyl Asbestos Tile, Wall Texture
Supervisor:	Dave Nadeau (ABAS00028475) ACTIVE
Supervisor Phone:	Not reported
Certificate Status:	ACTIVE
Name:	Not reported
Address:	2424 SW ANDOVER ST
City,State,Zip:	SEATTLE, WA
Facility Type:	Not reported
Parent ID:	Not reported
Form ID:	150132#116584144
Notice Date:	11/01/2019
Start Date:	10/14/2019
Completion Date:	12/31/2019
Initial:	Not reported
Amended:	Not reported
On Hold:	Not reported
Off Hold:	Not reported
Emergency:	Not reported
Site Hours Start:	Not reported
Site Hours End:	Not reported
Sunday:	Not reported
Monday:	Not reported
Tuesday:	Not reported
Wednesday:	Not reported
Thursday:	Not reported
Friday:	Not reported
Saturday:	Not reported
Contractor ID:	Not reported
Phone:	Not reported
Job Site CAS:	Not reported
Project Form Email:	Not reported
Property Owner Name:	Not reported
Property Owner Agent:	Not reported
Property Owner Company:	PERFORMANCE ABATEMENT SRVC INC (LENEXA) (ABCN00001016)
Property Owner Address:	Not reported
Property Owner City:	Not reported
Property Owner State:	Not reported
Property Owner Zip4:	Not reported
Property Owner Phone:	Not reported
Job Site Room:	Not reported
Facility Age:	Not reported
Facility Size:	Not reported
Facility Remodel:	Not reported
Facility Demo:	Not reported
Facility Repair:	Not reported
Facility Maint:	Not reported
Removed:	Not reported
Encapsulated:	Not reported
Quantity Sq Ft:	Not reported
Fireproofing:	Not reported
Popcorn Ceiling:	Not reported
CAB:	Not reported

Map ID
Direction
Distance
Elevation

MAP FINDINGS

Site

Database(s)

EDR ID Number
EPA ID Number

NUCOR STEEL SEATTLE INC (Continued)

1000659093

Sheet Vinyl:	Not reported
Asbestos Paper:	Not reported
Boiler Insulation:	Not reported
Duct Paper:	Not reported
VAT:	Not reported
Roofing:	Not reported
Sq Ft Other:	Not reported
Sq Ft Other Text:	Not reported
Quantity Lin Ft:	Not reported
Mag Pipe Insulation:	Not reported
Air Cell Pipe Insulation:	Not reported
Ducting Insulation:	Not reported
Cement Asbestos Pipe:	Not reported
Mudded Pipe Insulation:	Not reported
Duct Tape:	Not reported
Lin Ft Other1:	Not reported
Lin Ft Other1 Text:	Not reported
Lin Ft Other2:	Not reported
Lin Ft Other2 Text:	Not reported
Indoors:	Not reported
Outdoors:	Not reported
Neg Pres Enclosure:	Not reported
Glove Bag:	Not reported
Mini Enclosure:	Not reported
Critical Barriers:	Not reported
Wrap And Cut:	Not reported
Wet Methods:	Not reported
HEPA Vacuum:	Not reported
MANUALMETHODS :	Not reported
Other CM1:	Not reported
Other CM1 Text:	Not reported
Other CM2:	Not reported
Other CM2 Text:	Not reported
Half Mask APR:	Not reported
Full Face APR:	Not reported
PAPR:	Not reported
Type C Continuous:	Not reported
Type C Pressure:	Not reported
Other Resp Pro:	Not reported
Other Resp Pro Text:	Not reported
Comments:	Not reported
Date Time Submitted:	Not reported
Submitter IP Address:	Not reported
Region:	2
UBI:	601018806
Notice type:	Initial
Project Type:	Mag/mudded pipe Insulation, Vinyl Asbestos Tile, Wall Texture
Supervisor:	Jim Lewis (ABAS00008180) ACTIVE
Supervisor Phone:	Not reported
Certificate Status:	ACTIVE
Name:	Not reported
Address:	2424 SW ANDOVER ST
City,State,Zip:	SEATTLE, WA
Facility Type:	Not reported
Parent ID:	Not reported
Form ID:	150132#116584144

Map ID
Direction
Distance
Elevation

MAP FINDINGS

Site

Database(s)

EDR ID Number
EPA ID Number

NUCOR STEEL SEATTLE INC (Continued)

1000659093

Notice Date:	10/25/2019
Start Date:	10/14/2019
Completion Date:	12/31/2019
Initial:	Not reported
Amended:	Not reported
On Hold:	Not reported
Off Hold:	Not reported
Emergency:	Not reported
Site Hours Start:	Not reported
Site Hours End:	Not reported
Sunday:	Not reported
Monday:	Not reported
Tuesday:	Not reported
Wednesday:	Not reported
Thursday:	Not reported
Friday:	Not reported
Saturday:	Not reported
Contractor ID:	Not reported
Phone:	Not reported
Job Site CAS:	Not reported
Project Form Email:	Not reported
Property Owner Name:	Not reported
Property Owner Agent:	Not reported
Property Owner Company:	PERFORMANCE ABATEMENT SRVC INC (LENEXA) (ABCN00001016)
Property Owner Address:	Not reported
Property Owner City:	Not reported
Property Owner State:	Not reported
Property Owner Zip4:	Not reported
Property Owner Phone:	Not reported
Job Site Room:	Not reported
Facility Age:	Not reported
Facility Size:	Not reported
Facility Remodel:	Not reported
Facility Demo:	Not reported
Facility Repair:	Not reported
Facility Maint:	Not reported
Removed:	Not reported
Encapsulated:	Not reported
Quantity Sq Ft:	Not reported
Fireproofing:	Not reported
Popcorn Ceiling:	Not reported
CAB:	Not reported
Sheet Vinyl:	Not reported
Asbestos Paper:	Not reported
Boiler Insulation:	Not reported
Duct Paper:	Not reported
VAT:	Not reported
Roofing:	Not reported
Sq Ft Other:	Not reported
Sq Ft Other Text:	Not reported
Quantity Lin Ft:	Not reported
Mag Pipe Insulation:	Not reported
Air Cell Pipe Insulation:	Not reported
Ducting Insulation:	Not reported
Cement Asbestos Pipe:	Not reported
Mudded Pipe Insulation:	Not reported
Duct Tape:	Not reported

Map ID
Direction
Distance
Elevation

MAP FINDINGS

Site

Database(s)

EDR ID Number
EPA ID Number

NUCOR STEEL SEATTLE INC (Continued)

1000659093

Lin Ft Other1:	Not reported
Lin Ft Other1 Text:	Not reported
Lin Ft Other2:	Not reported
Lin Ft Other2 Text:	Not reported
Indoors:	Not reported
Outdoors:	Not reported
Neg Pres Enclosure:	Not reported
Glove Bag:	Not reported
Mini Enclosure:	Not reported
Critical Barriers:	Not reported
Wrap And Cut:	Not reported
Wet Methods:	Not reported
HEPA Vacuum:	Not reported
MANUALMETHODS :	Not reported
Other CM1:	Not reported
Other CM1 Text:	Not reported
Other CM2:	Not reported
Other CM2 Text:	Not reported
Half Mask APR:	Not reported
Full Face APR:	Not reported
PAPR:	Not reported
Type C Continuous:	Not reported
Type C Pressure:	Not reported
Other Resp Pro:	Not reported
Other Resp Pro Text:	Not reported
Comments:	Not reported
Date Time Submitted:	Not reported
Submitter IP Address:	Not reported
Region:	2
UBI:	601018806
Notice type:	Initial
Project Type:	Mag/mudded pipe Insulation, Vinyl Asbestos Tile, Wall Texture
Supervisor:	Jim Lewis (ABAS00008180) ACTIVE
Supervisor Phone:	Not reported
Certificate Status:	ACTIVE
Name:	Not reported
Address:	2424 SW ANDOVER ST.
City,State,Zip:	SEATTLE, WA
Facility Type:	Not reported
Parent ID:	Not reported
Form ID:	63311##1016Perfo689551
Notice Date:	08/23/2012
Start Date:	05/19/2012
Completion Date:	08/31/2012
Initial:	Not reported
Amended:	Not reported
On Hold:	Not reported
Off Hold:	Not reported
Emergency:	Not reported
Site Hours Start:	Not reported
Site Hours End:	Not reported
Sunday:	Not reported
Monday:	Not reported
Tuesday:	Not reported
Wednesday:	Not reported
Thursday:	Not reported

Map ID
Direction
Distance
Elevation

MAP FINDINGS

Site

Database(s)

EDR ID Number
EPA ID Number

NUCOR STEEL SEATTLE INC (Continued)

1000659093

Friday:	Not reported
Saturday:	Not reported
Contractor ID:	Not reported
Phone:	Not reported
Job Site CAS:	Not reported
Project Form Email:	Not reported
Property Owner Name:	Not reported
Property Owner Agent:	Not reported
Property Owner Company:	PERFORMANCE ABATEMENT SRVC INC (ABCN00001016)
Property Owner Address:	Not reported
Property Owner City:	Not reported
Property Owner State:	Not reported
Property Owner Zip4:	Not reported
Property Owner Phone:	Not reported
Job Site Room:	Not reported
Facility Age:	Not reported
Facility Size:	Not reported
Facility Remodel:	Not reported
Facility Demo:	Not reported
Facility Repair:	Not reported
Facility Maint:	Not reported
Removed:	Not reported
Encapsulated:	Not reported
Quantity Sq Ft:	Not reported
Fireproofing:	Not reported
Popcorn Ceiling:	Not reported
CAB:	Not reported
Sheet Vinyl:	Not reported
Asbestos Paper:	Not reported
Boiler Insulation:	Not reported
Duct Paper:	Not reported
VAT:	Not reported
Roofing:	Not reported
Sq Ft Other:	Not reported
Sq Ft Other Text:	Not reported
Quantity Lin Ft:	Not reported
Mag Pipe Insulation:	Not reported
Air Cell Pipe Insulation:	Not reported
Ducting Insulation:	Not reported
Cement Asbestos Pipe:	Not reported
Mudded Pipe Insulation:	Not reported
Duct Tape:	Not reported
Lin Ft Other1:	Not reported
Lin Ft Other1 Text:	Not reported
Lin Ft Other2:	Not reported
Lin Ft Other2 Text:	Not reported
Indoors:	Not reported
Outdoors:	Not reported
Neg Pres Enclosure:	Not reported
Glove Bag:	Not reported
Mini Enclosure:	Not reported
Critical Barriers:	Not reported
Wrap And Cut:	Not reported
Wet Methods:	Not reported
HEPA Vacuum:	Not reported
MANUALMETHODS :	Not reported
Other CM1:	Not reported

Map ID
Direction
Distance
Elevation

MAP FINDINGS

Site

Database(s)

EDR ID Number
EPA ID Number

NUCOR STEEL SEATTLE INC (Continued)

1000659093

Other CM1 Text:	Not reported
Other CM2:	Not reported
Other CM2 Text:	Not reported
Half Mask APR:	Not reported
Full Face APR:	Not reported
PAPR:	Not reported
Type C Continuous:	Not reported
Type C Pressure:	Not reported
Other Resp Pro:	Not reported
Other Resp Pro Text:	Not reported
Comments:	Not reported
Date Time Submitted:	Not reported
Submitter IP Address:	Not reported
Region:	2
UBI:	601018806
Notice type:	Initial
Project Type:	Other linear footage, Roofing
Supervisor:	Noel Esqueda ()
Supervisor Phone:	Not reported
Certificate Status:	ACTIVE
Name:	Not reported
Address:	2424 SW ANDOVER ST
City,State,Zip:	SEATTLE, WA
Facility Type:	Not reported
Parent ID:	Not reported
Form ID:	29531##1338Ameri813079
Notice Date:	06/11/2009
Start Date:	06/01/2009
Completion Date:	06/30/2009
Initial:	Not reported
Amended:	Not reported
On Hold:	Not reported
Off Hold:	Not reported
Emergency:	Not reported
Site Hours Start:	Not reported
Site Hours End:	Not reported
Sunday:	Not reported
Monday:	Not reported
Tuesday:	Not reported
Wednesday:	Not reported
Thursday:	Not reported
Friday:	Not reported
Saturday:	Not reported
Contractor ID:	Not reported
Phone:	Not reported
Job Site CAS:	Not reported
Project Form Email:	Not reported
Property Owner Name:	Not reported
Property Owner Agent:	Not reported
Property Owner Company:	American Environmental Constru (ABCN00001338)
Property Owner Address:	Not reported
Property Owner City:	Not reported
Property Owner State:	Not reported
Property Owner Zip4:	Not reported
Property Owner Phone:	Not reported
Job Site Room:	Not reported

Map ID
Direction
Distance
Elevation

MAP FINDINGS

Site

Database(s)

EDR ID Number
EPA ID Number

NUCOR STEEL SEATTLE INC (Continued)

1000659093

Facility Age:	Not reported
Facility Size:	Not reported
Facility Remodel:	Not reported
Facility Demo:	Not reported
Facility Repair:	Not reported
Facility Maint:	Not reported
Removed:	Not reported
Encapsulated:	Not reported
Quantity Sq Ft:	Not reported
Fireproofing:	Not reported
Popcorn Ceiling:	Not reported
CAB:	Not reported
Sheet Vinyl:	Not reported
Asbestos Paper:	Not reported
Boiler Insulation:	Not reported
Duct Paper:	Not reported
VAT:	Not reported
Roofing:	Not reported
Sq Ft Other:	Not reported
Sq Ft Other Text:	Not reported
Quantity Lin Ft:	Not reported
Mag Pipe Insulation:	Not reported
Air Cell Pipe Insulation:	Not reported
Ducting Insulation:	Not reported
Cement Asbestos Pipe:	Not reported
Mudded Pipe Insulation:	Not reported
Duct Tape:	Not reported
Lin Ft Other1:	Not reported
Lin Ft Other1 Text:	Not reported
Lin Ft Other2:	Not reported
Lin Ft Other2 Text:	Not reported
Indoors:	Not reported
Outdoors:	Not reported
Neg Pres Enclosure:	Not reported
Glove Bag:	Not reported
Mini Enclosure:	Not reported
Critical Barriers:	Not reported
Wrap And Cut:	Not reported
Wet Methods:	Not reported
HEPA Vacuum:	Not reported
MANUALMETHODS :	Not reported
Other CM1:	Not reported
Other CM1 Text:	Not reported
Other CM2:	Not reported
Other CM2 Text:	Not reported
Half Mask APR:	Not reported
Full Face APR:	Not reported
PAPR:	Not reported
Type C Continuous:	Not reported
Type C Pressure:	Not reported
Other Resp Pro:	Not reported
Other Resp Pro Text:	Not reported
Comments:	Not reported
Date Time Submitted:	Not reported
Submitter IP Address:	Not reported
Region:	2
UBI:	602131386

Map ID
Direction
Distance
Elevation

MAP FINDINGS

Site

Database(s)

EDR ID Number
EPA ID Number

NUCOR STEEL SEATTLE INC (Continued)

1000659093

Notice type:	Initial
Project Type:	Other linear footage, Other Square Footage, Vinyl Asbestos Tile
Supervisor:	John Asselin ()
Supervisor Phone:	Not reported
Certificate Status:	ACTIVE
Name:	Not reported
Address:	2424 SW ANDOVER ST.
City,State,Zip:	SEATTLE, WA
Facility Type:	Not reported
Parent ID:	Not reported
Form ID:	59395##1016Perfo871103
Notice Date:	05/09/2012
Start Date:	05/19/2012
Completion Date:	06/29/2012
Initial:	Not reported
Amended:	Not reported
On Hold:	Not reported
Off Hold:	Not reported
Emergency:	Not reported
Site Hours Start:	Not reported
Site Hours End:	Not reported
Sunday:	Not reported
Monday:	Not reported
Tuesday:	Not reported
Wednesday:	Not reported
Thursday:	Not reported
Friday:	Not reported
Saturday:	Not reported
Contractor ID:	Not reported
Phone:	Not reported
Job Site CAS:	Not reported
Project Form Email:	Not reported
Property Owner Name:	Not reported
Property Owner Agent:	Not reported
Property Owner Company:	PERFORMANCE ABATEMENT SRVC INC (ABCN00001016)
Property Owner Address:	Not reported
Property Owner City:	Not reported
Property Owner State:	Not reported
Property Owner Zip4:	Not reported
Property Owner Phone:	Not reported
Job Site Room:	Not reported
Facility Age:	Not reported
Facility Size:	Not reported
Facility Remodel:	Not reported
Facility Demo:	Not reported
Facility Repair:	Not reported
Facility Maint:	Not reported
Removed:	Not reported
Encapsulated:	Not reported
Quantity Sq Ft:	Not reported
Fireproofing:	Not reported
Popcorn Ceiling:	Not reported
CAB:	Not reported
Sheet Vinyl:	Not reported
Asbestos Paper:	Not reported
Boiler Insulation:	Not reported

Map ID
Direction
Distance
Elevation

MAP FINDINGS

Site

Database(s)

EDR ID Number
EPA ID Number

NUCOR STEEL SEATTLE INC (Continued)

1000659093

Duct Paper:	Not reported
VAT:	Not reported
Roofing:	Not reported
Sq Ft Other:	Not reported
Sq Ft Other Text:	Not reported
Quantity Lin Ft:	Not reported
Mag Pipe Insulation:	Not reported
Air Cell Pipe Insulation:	Not reported
Ducting Insulation:	Not reported
Cement Asbestos Pipe:	Not reported
Mudded Pipe Insulation:	Not reported
Duct Tape:	Not reported
Lin Ft Other1:	Not reported
Lin Ft Other1 Text:	Not reported
Lin Ft Other2:	Not reported
Lin Ft Other2 Text:	Not reported
Indoors:	Not reported
Outdoors:	Not reported
Neg Pres Enclosure:	Not reported
Glove Bag:	Not reported
Mini Enclosure:	Not reported
Critical Barriers:	Not reported
Wrap And Cut:	Not reported
Wet Methods:	Not reported
HEPA Vacuum:	Not reported
MANUALMETHODS :	Not reported
Other CM1:	Not reported
Other CM1 Text:	Not reported
Other CM2:	Not reported
Other CM2 Text:	Not reported
Half Mask APR:	Not reported
Full Face APR:	Not reported
PAPR:	Not reported
Type C Continuous:	Not reported
Type C Pressure:	Not reported
Other Resp Pro:	Not reported
Other Resp Pro Text:	Not reported
Comments:	Not reported
Date Time Submitted:	Not reported
Submitter IP Address:	Not reported
Region:	2
UBI:	601018806
Notice type:	Initial
Project Type:	Other linear footage, Roofing
Supervisor:	Noel Esqueda ()
Supervisor Phone:	Not reported
Certificate Status:	ACTIVE
Name:	Not reported
Address:	2424 SW ANDOVER ST
City,State,Zip:	SEATTLE, WA
Facility Type:	Not reported
Parent ID:	Not reported
Form ID:	39554##1016Perfo867869
Notice Date:	06/30/2010
Start Date:	04/26/2010
Completion Date:	12/31/2010

Map ID
Direction
Distance
Elevation

MAP FINDINGS

Site

Database(s)

EDR ID Number
EPA ID Number

NUCOR STEEL SEATTLE INC (Continued)

1000659093

Initial:	Not reported
Amended:	Not reported
On Hold:	Not reported
Off Hold:	Not reported
Emergency:	Not reported
Site Hours Start:	Not reported
Site Hours End:	Not reported
Sunday:	Not reported
Monday:	Not reported
Tuesday:	Not reported
Wednesday:	Not reported
Thursday:	Not reported
Friday:	Not reported
Saturday:	Not reported
Contractor ID:	Not reported
Phone:	Not reported
Job Site CAS:	Not reported
Project Form Email:	Not reported
Property Owner Name:	Not reported
Property Owner Agent:	Not reported
Property Owner Company:	PERFORMANCE ABATEMENT SRVC INC (ABCN00001016)
Property Owner Address:	Not reported
Property Owner City:	Not reported
Property Owner State:	Not reported
Property Owner Zip4:	Not reported
Property Owner Phone:	Not reported
Job Site Room:	Not reported
Facility Age:	Not reported
Facility Size:	Not reported
Facility Remodel:	Not reported
Facility Demo:	Not reported
Facility Repair:	Not reported
Facility Maint:	Not reported
Removed:	Not reported
Encapsulated:	Not reported
Quantity Sq Ft:	Not reported
Fireproofing:	Not reported
Popcorn Ceiling:	Not reported
CAB:	Not reported
Sheet Vinyl:	Not reported
Asbestos Paper:	Not reported
Boiler Insulation:	Not reported
Duct Paper:	Not reported
VAT:	Not reported
Roofing:	Not reported
Sq Ft Other:	Not reported
Sq Ft Other Text:	Not reported
Quantity Lin Ft:	Not reported
Mag Pipe Insulation:	Not reported
Air Cell Pipe Insulation:	Not reported
Ducting Insulation:	Not reported
Cement Asbestos Pipe:	Not reported
Mudded Pipe Insulation:	Not reported
Duct Tape:	Not reported
Lin Ft Other1:	Not reported
Lin Ft Other1 Text:	Not reported
Lin Ft Other2:	Not reported

Map ID
Direction
Distance
Elevation

MAP FINDINGS

Site

Database(s)

EDR ID Number
EPA ID Number

NUCOR STEEL SEATTLE INC (Continued)

1000659093

Lin Ft Other2 Text:	Not reported
Indoors:	Not reported
Outdoors:	Not reported
Neg Pres Enclosure:	Not reported
Glove Bag:	Not reported
Mini Enclosure:	Not reported
Critical Barriers:	Not reported
Wrap And Cut:	Not reported
Wet Methods:	Not reported
HEPA Vacuum:	Not reported
MANUALMETHODS :	Not reported
Other CM1:	Not reported
Other CM1 Text:	Not reported
Other CM2:	Not reported
Other CM2 Text:	Not reported
Half Mask APR:	Not reported
Full Face APR:	Not reported
PAPR:	Not reported
Type C Continuous:	Not reported
Type C Pressure:	Not reported
Other Resp Pro:	Not reported
Other Resp Pro Text:	Not reported
Comments:	Not reported
Date Time Submitted:	Not reported
Submitter IP Address:	Not reported
Region:	2
UBI:	601018806
Notice type:	Initial
Project Type:	Vinyl Asbestos Tile
Supervisor:	Mark Hamper ()
Supervisor Phone:	Not reported
Certificate Status:	ACTIVE
Name:	Not reported
Address:	2424 SW ANDOVER ST.
City,State,Zip:	SEATTLE, WA
Facility Type:	Not reported
Parent ID:	Not reported
Form ID:	62010##1016Perfo081206
Notice Date:	07/20/2012
Start Date:	05/19/2012
Completion Date:	07/31/2012
Initial:	Not reported
Amended:	Not reported
On Hold:	Not reported
Off Hold:	Not reported
Emergency:	Not reported
Site Hours Start:	Not reported
Site Hours End:	Not reported
Sunday:	Not reported
Monday:	Not reported
Tuesday:	Not reported
Wednesday:	Not reported
Thursday:	Not reported
Friday:	Not reported
Saturday:	Not reported
Contractor ID:	Not reported

Map ID
Direction
Distance
Elevation

MAP FINDINGS

Site

Database(s)

EDR ID Number
EPA ID Number

NUCOR STEEL SEATTLE INC (Continued)

1000659093

Phone:	Not reported
Job Site CAS:	Not reported
Project Form Email:	Not reported
Property Owner Name:	Not reported
Property Owner Agent:	Not reported
Property Owner Company:	PERFORMANCE ABATEMENT SRVC INC (ABCN00001016)
Property Owner Address:	Not reported
Property Owner City:	Not reported
Property Owner State:	Not reported
Property Owner Zip4:	Not reported
Property Owner Phone:	Not reported
Job Site Room:	Not reported
Facility Age:	Not reported
Facility Size:	Not reported
Facility Remodel:	Not reported
Facility Demo:	Not reported
Facility Repair:	Not reported
Facility Maint:	Not reported
Removed:	Not reported
Encapsulated:	Not reported
Quantity Sq Ft:	Not reported
Fireproofing:	Not reported
Popcorn Ceiling:	Not reported
CAB:	Not reported
Sheet Vinyl:	Not reported
Asbestos Paper:	Not reported
Boiler Insulation:	Not reported
Duct Paper:	Not reported
VAT:	Not reported
Roofing:	Not reported
Sq Ft Other:	Not reported
Sq Ft Other Text:	Not reported
Quantity Lin Ft:	Not reported
Mag Pipe Insulation:	Not reported
Air Cell Pipe Insulation:	Not reported
Ducting Insulation:	Not reported
Cement Asbestos Pipe:	Not reported
Mudded Pipe Insulation:	Not reported
Duct Tape:	Not reported
Lin Ft Other1:	Not reported
Lin Ft Other1 Text:	Not reported
Lin Ft Other2:	Not reported
Lin Ft Other2 Text:	Not reported
Indoors:	Not reported
Outdoors:	Not reported
Neg Pres Enclosure:	Not reported
Glove Bag:	Not reported
Mini Enclosure:	Not reported
Critical Barriers:	Not reported
Wrap And Cut:	Not reported
Wet Methods:	Not reported
HEPA Vacuum:	Not reported
MANUALMETHODS :	Not reported
Other CM1:	Not reported
Other CM1 Text:	Not reported
Other CM2:	Not reported
Other CM2 Text:	Not reported

Map ID
Direction
Distance
Elevation

MAP FINDINGS

Site

Database(s)

EDR ID Number
EPA ID Number

NUCOR STEEL SEATTLE INC (Continued)

1000659093

Half Mask APR:	Not reported
Full Face APR:	Not reported
PAPR:	Not reported
Type C Continuous:	Not reported
Type C Pressure:	Not reported
Other Resp Pro:	Not reported
Other Resp Pro Text:	Not reported
Comments:	Not reported
Date Time Submitted:	Not reported
Submitter IP Address:	Not reported
Region:	2
UBI:	601018806
Notice type:	Initial
Project Type:	Other linear footage, Roofing
Supervisor:	Noel Esqueda ()
Supervisor Phone:	Not reported
Certificate Status:	ACTIVE
Name:	Not reported
Address:	2424 SW ANDOVER ST
City,State,Zip:	SEATTLE, WA
Facility Type:	Not reported
Parent ID:	Not reported
Form ID:	28972##1338Ameri555337
Notice Date:	05/20/2009
Start Date:	06/01/2009
Completion Date:	06/30/2009
Initial:	Not reported
Amended:	Not reported
On Hold:	Not reported
Off Hold:	Not reported
Emergency:	Not reported
Site Hours Start:	Not reported
Site Hours End:	Not reported
Sunday:	Not reported
Monday:	Not reported
Tuesday:	Not reported
Wednesday:	Not reported
Thursday:	Not reported
Friday:	Not reported
Saturday:	Not reported
Contractor ID:	Not reported
Phone:	Not reported
Job Site CAS:	Not reported
Project Form Email:	Not reported
Property Owner Name:	Not reported
Property Owner Agent:	Not reported
Property Owner Company:	American Environmental Constru (ABCN00001338)
Property Owner Address:	Not reported
Property Owner City:	Not reported
Property Owner State:	Not reported
Property Owner Zip4:	Not reported
Property Owner Phone:	Not reported
Job Site Room:	Not reported
Facility Age:	Not reported
Facility Size:	Not reported
Facility Remodel:	Not reported

Map ID
Direction
Distance
Elevation

MAP FINDINGS

Site

Database(s)

EDR ID Number
EPA ID Number

NUCOR STEEL SEATTLE INC (Continued)

1000659093

Facility Demo:	Not reported
Facility Repair:	Not reported
Facility Maint:	Not reported
Removed:	Not reported
Encapsulated:	Not reported
Quantity Sq Ft:	Not reported
Fireproofing:	Not reported
Popcorn Ceiling:	Not reported
CAB:	Not reported
Sheet Vinyl:	Not reported
Asbestos Paper:	Not reported
Boiler Insulation:	Not reported
Duct Paper:	Not reported
VAT:	Not reported
Roofing:	Not reported
Sq Ft Other:	Not reported
Sq Ft Other Text:	Not reported
Quantity Lin Ft:	Not reported
Mag Pipe Insulation:	Not reported
Air Cell Pipe Insulation:	Not reported
Ducting Insulation:	Not reported
Cement Asbestos Pipe:	Not reported
Mudded Pipe Insulation:	Not reported
Duct Tape:	Not reported
Lin Ft Other1:	Not reported
Lin Ft Other1 Text:	Not reported
Lin Ft Other2:	Not reported
Lin Ft Other2 Text:	Not reported
Indoors:	Not reported
Outdoors:	Not reported
Neg Pres Enclosure:	Not reported
Glove Bag:	Not reported
Mini Enclosure:	Not reported
Critical Barriers:	Not reported
Wrap And Cut:	Not reported
Wet Methods:	Not reported
HEPA Vacuum:	Not reported
MANUALMETHODS :	Not reported
Other CM1:	Not reported
Other CM1 Text:	Not reported
Other CM2:	Not reported
Other CM2 Text:	Not reported
Half Mask APR:	Not reported
Full Face APR:	Not reported
PAPR:	Not reported
Type C Continuous:	Not reported
Type C Pressure:	Not reported
Other Resp Pro:	Not reported
Other Resp Pro Text:	Not reported
Comments:	Not reported
Date Time Submitted:	Not reported
Submitter IP Address:	Not reported
Region:	2
UBI:	602131386
Notice type:	Initial
Project Type:	Other linear footage, Other Square Footage, Vinyl Asbestos Tile
Supervisor:	John Asselin ()

Map ID
Direction
Distance
Elevation

MAP FINDINGS

Site

Database(s)

EDR ID Number
EPA ID Number

NUCOR STEEL SEATTLE INC (Continued)

1000659093

Supervisor Phone:	Not reported
Certificate Status:	ACTIVE
Name:	Not reported
Address:	2424 SW ANDOVER ST.
City,State,Zip:	SEATTLE, WA
Facility Type:	Not reported
Parent ID:	Not reported
Form ID:	64768##1016Perfo313107
Notice Date:	10/04/2012
Start Date:	05/19/2012
Completion Date:	12/31/2012
Initial:	Not reported
Amended:	Not reported
On Hold:	Not reported
Off Hold:	Not reported
Emergency:	Not reported
Site Hours Start:	Not reported
Site Hours End:	Not reported
Sunday:	Not reported
Monday:	Not reported
Tuesday:	Not reported
Wednesday:	Not reported
Thursday:	Not reported
Friday:	Not reported
Saturday:	Not reported
Contractor ID:	Not reported
Phone:	Not reported
Job Site CAS:	Not reported
Project Form Email:	Not reported
Property Owner Name:	Not reported
Property Owner Agent:	Not reported
Property Owner Company:	PERFORMANCE ABATEMENT SRVC INC (ABCN00001016)
Property Owner Address:	Not reported
Property Owner City:	Not reported
Property Owner State:	Not reported
Property Owner Zip4:	Not reported
Property Owner Phone:	Not reported
Job Site Room:	Not reported
Facility Age:	Not reported
Facility Size:	Not reported
Facility Remodel:	Not reported
Facility Demo:	Not reported
Facility Repair:	Not reported
Facility Maint:	Not reported
Removed:	Not reported
Encapsulated:	Not reported
Quantity Sq Ft:	Not reported
Fireproofing:	Not reported
Popcorn Ceiling:	Not reported
CAB:	Not reported
Sheet Vinyl:	Not reported
Asbestos Paper:	Not reported
Boiler Insulation:	Not reported
Duct Paper:	Not reported
VAT:	Not reported
Roofing:	Not reported

Map ID
Direction
Distance
Elevation

MAP FINDINGS

Site

Database(s)

EDR ID Number
EPA ID Number

NUCOR STEEL SEATTLE INC (Continued)

1000659093

Sq Ft Other:	Not reported
Sq Ft Other Text:	Not reported
Quantity Lin Ft:	Not reported
Mag Pipe Insulation:	Not reported
Air Cell Pipe Insulation:	Not reported
Ducting Insulation:	Not reported
Cement Asbestos Pipe:	Not reported
Mudded Pipe Insulation:	Not reported
Duct Tape:	Not reported
Lin Ft Other1:	Not reported
Lin Ft Other1 Text:	Not reported
Lin Ft Other2:	Not reported
Lin Ft Other2 Text:	Not reported
Indoors:	Not reported
Outdoors:	Not reported
Neg Pres Enclosure:	Not reported
Glove Bag:	Not reported
Mini Enclosure:	Not reported
Critical Barriers:	Not reported
Wrap And Cut:	Not reported
Wet Methods:	Not reported
HEPA Vacuum:	Not reported
MANUALMETHODS :	Not reported
Other CM1:	Not reported
Other CM1 Text:	Not reported
Other CM2:	Not reported
Other CM2 Text:	Not reported
Half Mask APR:	Not reported
Full Face APR:	Not reported
PAPR:	Not reported
Type C Continuous:	Not reported
Type C Pressure:	Not reported
Other Resp Pro:	Not reported
Other Resp Pro Text:	Not reported
Comments:	Not reported
Date Time Submitted:	Not reported
Submitter IP Address:	Not reported
Region:	2
UBI:	601018806
Notice type:	Initial
Project Type:	Mag/mudded pipe Insulation, Other linear footage, Roofing
Supervisor:	Noel Esqueda ()
Supervisor Phone:	Not reported
Certificate Status:	ACTIVE
Name:	Not reported
Address:	2424 SW ANDOVER ST.
City,State,Zip:	SEATTLE, WA
Facility Type:	Not reported
Parent ID:	Not reported
Form ID:	65053##1016Perfo153130
Notice Date:	10/15/2012
Start Date:	05/19/2012
Completion Date:	12/31/2012
Initial:	Not reported
Amended:	Not reported
On Hold:	Not reported

Map ID
 Direction
 Distance
 Elevation

MAP FINDINGS

Site

Database(s)

EDR ID Number
 EPA ID Number

NUCOR STEEL SEATTLE INC (Continued)

1000659093

Off Hold:	Not reported
Emergency:	Not reported
Site Hours Start:	Not reported
Site Hours End:	Not reported
Sunday:	Not reported
Monday:	Not reported
Tuesday:	Not reported
Wednesday:	Not reported
Thursday:	Not reported
Friday:	Not reported
Saturday:	Not reported
Contractor ID:	Not reported
Phone:	Not reported
Job Site CAS:	Not reported
Project Form Email:	Not reported
Property Owner Name:	Not reported
Property Owner Agent:	Not reported
Property Owner Company:	PERFORMANCE ABATEMENT SRVC INC (ABCN00001016)
Property Owner Address:	Not reported
Property Owner City:	Not reported
Property Owner State:	Not reported
Property Owner Zip4:	Not reported
Property Owner Phone:	Not reported
Job Site Room:	Not reported
Facility Age:	Not reported
Facility Size:	Not reported
Facility Remodel:	Not reported
Facility Demo:	Not reported
Facility Repair:	Not reported
Facility Maint:	Not reported
Removed:	Not reported
Encapsulated:	Not reported
Quantity Sq Ft:	Not reported
Fireproofing:	Not reported
Popcorn Ceiling:	Not reported
CAB:	Not reported
Sheet Vinyl:	Not reported
Asbestos Paper:	Not reported
Boiler Insulation:	Not reported
Duct Paper:	Not reported
VAT:	Not reported
Roofing:	Not reported
Sq Ft Other:	Not reported
Sq Ft Other Text:	Not reported
Quantity Lin Ft:	Not reported
Mag Pipe Insulation:	Not reported
Air Cell Pipe Insulation:	Not reported
Ducting Insulation:	Not reported
Cement Asbestos Pipe:	Not reported
Mudded Pipe Insulation:	Not reported
Duct Tape:	Not reported
Lin Ft Other1:	Not reported
Lin Ft Other1 Text:	Not reported
Lin Ft Other2:	Not reported
Lin Ft Other2 Text:	Not reported
Indoors:	Not reported
Outdoors:	Not reported

Map ID
Direction
Distance
Elevation

MAP FINDINGS

Site

Database(s)

EDR ID Number
EPA ID Number

NUCOR STEEL SEATTLE INC (Continued)

1000659093

Neg Pres Enclosure:	Not reported
Glove Bag:	Not reported
Mini Enclosure:	Not reported
Critical Barriers:	Not reported
Wrap And Cut:	Not reported
Wet Methods:	Not reported
HEPA Vacuum:	Not reported
MANUALMETHODS :	Not reported
Other CM1:	Not reported
Other CM1 Text:	Not reported
Other CM2:	Not reported
Other CM2 Text:	Not reported
Half Mask APR:	Not reported
Full Face APR:	Not reported
PAPR:	Not reported
Type C Continuous:	Not reported
Type C Pressure:	Not reported
Other Resp Pro:	Not reported
Other Resp Pro Text:	Not reported
Comments:	Not reported
Date Time Submitted:	Not reported
Submitter IP Address:	Not reported
Region:	2
UBI:	601018806
Notice type:	Initial
Project Type:	Mag/mudded pipe Insulation, Other linear footage, Roofing
Supervisor:	Noel Esqueda ()
Supervisor Phone:	Not reported
Certificate Status:	ACTIVE
Name:	Not reported
Address:	2424 SW ANDOVER STREET
City,State,Zip:	SEATTLE, WA 98106
Facility Type:	Manufacturing
Parent ID:	102672
Form ID:	103558##1016Perfo760874
Notice Date:	07/22/2015
Start Date:	07/13/2015
Completion Date:	12/31/2015
Initial:	Not reported
Amended:	1
On Hold:	1
Off Hold:	Not reported
Emergency:	Not reported
Site Hours Start:	7:00am
Site Hours End:	3:30pm
Sunday:	Not reported
Monday:	1
Tuesday:	1
Wednesday:	1
Thursday:	1
Friday:	1
Saturday:	Not reported
Contractor ID:	Not reported
Phone:	425-806-8404
Job Site CAS:	Scott Gaffke
Project Form Email:	tyler.hampton@pcg.com

Map ID
Direction
Distance
Elevation

MAP FINDINGS

Site

Database(s)

EDR ID Number
EPA ID Number

NUCOR STEEL SEATTLE INC (Continued)

1000659093

Property Owner Name:	Not reported
Property Owner Agent:	Jeffrey Eis
Property Owner Company:	PERFORMANCE ABATEMENT SRVC INC (ABCN00001016)
Property Owner Address:	2424 SW Andover Street
Property Owner City:	Seattle
Property Owner State:	WA
Property Owner Zip4:	98106
Property Owner Phone:	206-933-2222
Job Site Room:	Not reported
Facility Age:	Unknown
Facility Size:	Unknown
Facility Remodel:	Not reported
Facility Demo:	Not reported
Facility Repair:	1
Facility Maint:	1
Removed:	1
Encapsulated:	Not reported
Quantity Sq Ft:	Not reported
Fireproofing:	Not reported
Popcorn Ceiling:	Not reported
CAB:	Not reported
Sheet Vinyl:	Not reported
Asbestos Paper:	Not reported
Boiler Insulation:	Not reported
Duct Paper:	Not reported
VAT:	Not reported
Roofing:	Not reported
Sq Ft Other:	Not reported
Sq Ft Other Text:	Not reported
Quantity Lin Ft:	200
Mag Pipe Insulation:	1
Air Cell Pipe Insulation:	Not reported
Ducting Insulation:	Not reported
Cement Asbestos Pipe:	Not reported
Mudded Pipe Insulation:	Not reported
Duct Tape:	Not reported
Lin Ft Other1:	Not reported
Lin Ft Other1 Text:	Not reported
Lin Ft Other2:	Not reported
Lin Ft Other2 Text:	Not reported
Indoors:	1
Outdoors:	Not reported
Neg Pres Enclosure:	Not reported
Glove Bag:	1
Mini Enclosure:	1
Critical Barriers:	1
Wrap And Cut:	1
Wet Methods:	1
HEPA Vacuum:	1
MANUALMETHODS :	1
Other CM1:	Not reported
Other CM1 Text:	Not reported
Other CM2:	Not reported
Other CM2 Text:	Not reported
Half Mask APR:	1
Full Face APR:	Not reported
PAPR:	Not reported

Map ID
Direction
Distance
Elevation

MAP FINDINGS

Site

Database(s)

EDR ID Number
EPA ID Number

NUCOR STEEL SEATTLE INC (Continued)

1000659093

Type C Continuous:	Not reported
Type C Pressure:	Not reported
Other Resp Pro:	Not reported
Other Resp Pro Text:	Not reported
Comments:	Not reported
Date Time Submitted:	2015-07-22 08:40:12
Submitter IP Address:	66.166.159.82
Region:	2
UBI:	601018806
Notice type:	Initial
Project Type:	Mag/mudded pipe Insulation
Supervisor:	Scott Gaffke ()
Supervisor Phone:	Not reported
Certificate Status:	ACTIVE
Name:	Not reported
Address:	2424 SW ANDOVER STREET
City,State,Zip:	SEATTLE, WA 98106
Facility Type:	Manufacturing
Parent ID:	0
Form ID:	102671##1016Perfo041482
Notice Date:	07/02/2015
Start Date:	07/13/2015
Completion Date:	12/31/2015
Initial:	1
Amended:	Not reported
On Hold:	Not reported
Off Hold:	Not reported
Emergency:	Not reported
Site Hours Start:	7:00am
Site Hours End:	3:30pm
Sunday:	Not reported
Monday:	1
Tuesday:	1
Wednesday:	1
Thursday:	1
Friday:	1
Saturday:	Not reported
Contractor ID:	Not reported
Phone:	425-806-8404
Job Site CAS:	Scott Gaffke
Project Form Email:	tyler.hampton@pcg.com
Property Owner Name:	Not reported
Property Owner Agent:	Jeffrey Eis
Property Owner Company:	PERFORMANCE ABATEMENT SRVC INC (ABCN00001016)
Property Owner Address:	2424 SW Andover Street
Property Owner City:	Seattle
Property Owner State:	WA
Property Owner Zip4:	98106
Property Owner Phone:	206-933-2222
Job Site Room:	Not reported
Facility Age:	Unknown
Facility Size:	Unknown
Facility Remodel:	Not reported
Facility Demo:	Not reported
Facility Repair:	1
Facility Maint:	1

Map ID
Direction
Distance
Elevation

MAP FINDINGS

Site

Database(s)

EDR ID Number
EPA ID Number

NUCOR STEEL SEATTLE INC (Continued)

1000659093

Removed:	1
Encapsulated:	Not reported
Quantity Sq Ft:	Not reported
Fireproofing:	Not reported
Popcorn Ceiling:	Not reported
CAB:	Not reported
Sheet Vinyl:	Not reported
Asbestos Paper:	Not reported
Boiler Insulation:	Not reported
Duct Paper:	Not reported
VAT:	Not reported
Roofing:	Not reported
Sq Ft Other:	Not reported
Sq Ft Other Text:	Not reported
Quantity Lin Ft:	200
Mag Pipe Insulation:	1
Air Cell Pipe Insulation:	Not reported
Ducting Insulation:	Not reported
Cement Asbestos Pipe:	Not reported
Mudded Pipe Insulation:	Not reported
Duct Tape:	Not reported
Lin Ft Other1:	Not reported
Lin Ft Other1 Text:	Not reported
Lin Ft Other2:	Not reported
Lin Ft Other2 Text:	Not reported
Indoors:	1
Outdoors:	Not reported
Neg Pres Enclosure:	Not reported
Glove Bag:	1
Mini Enclosure:	1
Critical Barriers:	1
Wrap And Cut:	Not reported
Wet Methods:	1
HEPA Vacuum:	1
MANUALMETHODS :	1
Other CM1:	Not reported
Other CM1 Text:	Not reported
Other CM2:	Not reported
Other CM2 Text:	Not reported
Half Mask APR:	1
Full Face APR:	Not reported
PAPR:	Not reported
Type C Continuous:	Not reported
Type C Pressure:	Not reported
Other Resp Pro:	Not reported
Other Resp Pro Text:	Not reported
Comments:	Not reported
Date Time Submitted:	2015-07-02 09:19:35
Submitter IP Address:	66.166.159.82
Region:	2
UBI:	601018806
Notice type:	Initial
Project Type:	Mag/mudded pipe Insulation
Supervisor:	Scott Gaffke ()
Supervisor Phone:	Not reported
Certificate Status:	ACTIVE

Map ID
Direction
Distance
Elevation

MAP FINDINGS

Site

Database(s)

EDR ID Number
EPA ID Number

NUCOR STEEL SEATTLE INC (Continued)

1000659093

Name:	Not reported
Address:	2424 SW ANDOVER STREET
City,State,Zip:	SEATTLE, WA 98106
Facility Type:	Manufacturing
Parent ID:	0
Form ID:	102672##1016Perfo041482
Notice Date:	07/02/2015
Start Date:	07/13/2015
Completion Date:	12/31/2015
Initial:	1
Amended:	Not reported
On Hold:	Not reported
Off Hold:	Not reported
Emergency:	Not reported
Site Hours Start:	7:00am
Site Hours End:	3:30pm
Sunday:	Not reported
Monday:	1
Tuesday:	1
Wednesday:	1
Thursday:	1
Friday:	1
Saturday:	Not reported
Contractor ID:	Not reported
Phone:	425-806-8404
Job Site CAS:	Scott Gaffke
Project Form Email:	tyler.hampton@pcg.com
Property Owner Name:	Not reported
Property Owner Agent:	Jeffrey Eis
Property Owner Company:	PERFORMANCE ABATEMENT SRVC INC (ABCN00001016)
Property Owner Address:	2424 SW Andover Street
Property Owner City:	Seattle
Property Owner State:	WA
Property Owner Zip4:	98106
Property Owner Phone:	206-933-2222
Job Site Room:	Not reported
Facility Age:	Unknown
Facility Size:	Unknown
Facility Remodel:	Not reported
Facility Demo:	Not reported
Facility Repair:	1
Facility Maint:	1
Removed:	1
Encapsulated:	Not reported
Quantity Sq Ft:	Not reported
Fireproofing:	Not reported
Popcorn Ceiling:	Not reported
CAB:	Not reported
Sheet Vinyl:	Not reported
Asbestos Paper:	Not reported
Boiler Insulation:	Not reported
Duct Paper:	Not reported
VAT:	Not reported
Roofing:	Not reported
Sq Ft Other:	Not reported
Sq Ft Other Text:	Not reported
Quantity Lin Ft:	200

Map ID
Direction
Distance
Elevation

MAP FINDINGS

Site

Database(s)

EDR ID Number
EPA ID Number

NUCOR STEEL SEATTLE INC (Continued)

1000659093

Mag Pipe Insulation: 1
Air Cell Pipe Insulation: Not reported
Ducting Insulation: Not reported
Cement Asbestos Pipe: Not reported
Mudded Pipe Insulation: Not reported
Duct Tape: Not reported
Lin Ft Other1: Not reported
Lin Ft Other1 Text: Not reported
Lin Ft Other2: Not reported
Lin Ft Other2 Text: Not reported
Indoors: 1
Outdoors: Not reported
Neg Pres Enclosure: Not reported
Glove Bag: 1
Mini Enclosure: 1
Critical Barriers: 1
Wrap And Cut: 1
Wet Methods: 1
HEPA Vacuum: 1
MANUALMETHODS : 1
Other CM1: Not reported
Other CM1 Text: Not reported
Other CM2: Not reported
Other CM2 Text: Not reported
Half Mask APR: 1
Full Face APR: Not reported
PAPR: Not reported
Type C Continuous: Not reported
Type C Pressure: Not reported
Other Resp Pro: Not reported
Other Resp Pro Text: Not reported
Comments: Not reported
Date Time Submitted: 2015-07-02 09:19:46
Submitter IP Address: 66.166.159.82
Region: 2
UBI: 601018806
Notice type: Initial
Project Type: Mag/mudded pipe Insulation
Supervisor: Scott Gaffke ()
Supervisor Phone: Not reported
Certificate Status: ACTIVE

Name: Not reported
Address: 2424 SW ANDOVER STREET
City,State,Zip: SEATTLE, WA 98106
Facility Type: Manufacturing
Parent ID: 0
Form ID: 82000##1016Perfo575164
Notice Date: 02/24/2014
Start Date: 03/06/2014
Completion Date: 03/31/2014
Initial: 1
Amended: Not reported
On Hold: Not reported
Off Hold: Not reported
Emergency: Not reported
Site Hours Start: 7:00am

Map ID
Direction
Distance
Elevation

MAP FINDINGS

Site

Database(s)

EDR ID Number
EPA ID Number

NUCOR STEEL SEATTLE INC (Continued)

1000659093

Site Hours End:	3:30pm
Sunday:	Not reported
Monday:	1
Tuesday:	1
Wednesday:	1
Thursday:	1
Friday:	1
Saturday:	Not reported
Contractor ID:	Not reported
Phone:	425-806-8404
Job Site CAS:	Scott Gaffke
Project Form Email:	tyler.hampton@pcg.com
Property Owner Name:	Not reported
Property Owner Agent:	Jeremy Adams
Property Owner Company:	PERFORMANCE ABATEMENT SRVC INC (ABCN00001016)
Property Owner Address:	2424 SW Andover Street
Property Owner City:	Seattle
Property Owner State:	WA
Property Owner Zip4:	98106
Property Owner Phone:	704-366-7000
Job Site Room:	Not reported
Facility Age:	1950's
Facility Size:	450 SF
Facility Remodel:	Not reported
Facility Demo:	1
Facility Repair:	Not reported
Facility Maint:	Not reported
Removed:	1
Encapsulated:	Not reported
Quantity Sq Ft:	450
Fireproofing:	Not reported
Popcorn Ceiling:	Not reported
CAB:	Not reported
Sheet Vinyl:	Not reported
Asbestos Paper:	Not reported
Boiler Insulation:	Not reported
Duct Paper:	Not reported
VAT:	1
Roofing:	Not reported
Sq Ft Other:	Not reported
Sq Ft Other Text:	Not reported
Quantity Lin Ft:	Not reported
Mag Pipe Insulation:	Not reported
Air Cell Pipe Insulation:	Not reported
Ducting Insulation:	Not reported
Cement Asbestos Pipe:	Not reported
Mudded Pipe Insulation:	Not reported
Duct Tape:	Not reported
Lin Ft Other1:	Not reported
Lin Ft Other1 Text:	Not reported
Lin Ft Other2:	Not reported
Lin Ft Other2 Text:	Not reported
Indoors:	1
Outdoors:	Not reported
Neg Pres Enclosure:	Not reported
Glove Bag:	Not reported
Mini Enclosure:	1

Map ID
Direction
Distance
Elevation

MAP FINDINGS

Site

Database(s)

EDR ID Number
EPA ID Number

NUCOR STEEL SEATTLE INC (Continued)

1000659093

Critical Barriers:	1
Wrap And Cut:	Not reported
Wet Methods:	1
HEPA Vacuum:	1
MANUALMETHODS :	1
Other CM1:	Not reported
Other CM1 Text:	Not reported
Other CM2:	Not reported
Other CM2 Text:	Not reported
Half Mask APR:	1
Full Face APR:	Not reported
PAPR:	Not reported
Type C Continuous:	Not reported
Type C Pressure:	Not reported
Other Resp Pro:	Not reported
Other Resp Pro Text:	Not reported
Comments:	Not reported
Date Time Submitted:	2014-02-24 17:31:23
Submitter IP Address:	199.168.148.136
Region:	2
UBI:	601018806
Notice type:	Initial
Project Type:	Vinyl Asbestos Tile
Supervisor:	Scott Gaffke ()
Supervisor Phone:	Not reported
Certificate Status:	ACTIVE
Name:	Not reported
Address:	2424 SW ANDOVER STREET
City,State,Zip:	SEATTLE, WA 98106
Facility Type:	Manufacturing
Parent ID:	82000
Form ID:	82456##1016Perfo975617
Notice Date:	03/10/2014
Start Date:	03/06/2014
Completion Date:	03/31/2014
Initial:	Not reported
Amended:	1
On Hold:	1
Off Hold:	Not reported
Emergency:	Not reported
Site Hours Start:	7:00am
Site Hours End:	3:30pm
Sunday:	Not reported
Monday:	1
Tuesday:	1
Wednesday:	1
Thursday:	1
Friday:	1
Saturday:	Not reported
Contractor ID:	Not reported
Phone:	425-806-8404
Job Site CAS:	Scott Gaffke
Project Form Email:	tyler.hampton@pcg.com
Property Owner Name:	Not reported
Property Owner Agent:	Jeremy Adams
Property Owner Company:	PERFORMANCE ABATEMENT SRVC INC (ABCN00001016)

Map ID
Direction
Distance
Elevation

MAP FINDINGS

Site

Database(s)

EDR ID Number
EPA ID Number

NUCOR STEEL SEATTLE INC (Continued)

1000659093

Property Owner Address:	2424 SW Andover Street
Property Owner City:	Seattle
Property Owner State:	WA
Property Owner Zip4:	98106
Property Owner Phone:	704-366-7000
Job Site Room:	Not reported
Facility Age:	1950's
Facility Size:	450 SF
Facility Remodel:	Not reported
Facility Demo:	1
Facility Repair:	Not reported
Facility Maint:	Not reported
Removed:	1
Encapsulated:	Not reported
Quantity Sq Ft:	450
Fireproofing:	Not reported
Popcorn Ceiling:	Not reported
CAB:	Not reported
Sheet Vinyl:	Not reported
Asbestos Paper:	Not reported
Boiler Insulation:	Not reported
Duct Paper:	Not reported
VAT:	1
Roofing:	Not reported
Sq Ft Other:	Not reported
Sq Ft Other Text:	Not reported
Quantity Lin Ft:	Not reported
Mag Pipe Insulation:	Not reported
Air Cell Pipe Insulation:	Not reported
Ducting Insulation:	Not reported
Cement Asbestos Pipe:	Not reported
Mudded Pipe Insulation:	Not reported
Duct Tape:	Not reported
Lin Ft Other1:	Not reported
Lin Ft Other1 Text:	Not reported
Lin Ft Other2:	Not reported
Lin Ft Other2 Text:	Not reported
Indoors:	1
Outdoors:	Not reported
Neg Pres Enclosure:	Not reported
Glove Bag:	Not reported
Mini Enclosure:	1
Critical Barriers:	1
Wrap And Cut:	Not reported
Wet Methods:	1
HEPA Vacuum:	1
MANUALMETHODS :	1
Other CM1:	Not reported
Other CM1 Text:	Not reported
Other CM2:	Not reported
Other CM2 Text:	Not reported
Half Mask APR:	1
Full Face APR:	Not reported
PAPR:	Not reported
Type C Continuous:	Not reported
Type C Pressure:	Not reported
Other Resp Pro:	Not reported

Map ID
Direction
Distance
Elevation

MAP FINDINGS

Site

Database(s)

EDR ID Number
EPA ID Number

NUCOR STEEL SEATTLE INC (Continued)

1000659093

Other Resp Pro Text:	Not reported
Comments:	Not reported
Date Time Submitted:	2014-03-10 09:41:49
Submitter IP Address:	199.168.148.136
Region:	2
UBI:	601018806
Notice type:	Initial
Project Type:	Vinyl Asbestos Tile
Supervisor:	Scott Gaffke ()
Supervisor Phone:	Not reported
Certificate Status:	ACTIVE
Name:	Not reported
Address:	2424 SW ANDOVER ST.
City,State,Zip:	SEATTLE, WA
Facility Type:	Not reported
Parent ID:	Not reported
Form ID:	62085##1016Perfo982554
Notice Date:	07/23/2012
Start Date:	05/19/2012
Completion Date:	07/31/2012
Initial:	Not reported
Amended:	Not reported
On Hold:	Not reported
Off Hold:	Not reported
Emergency:	Not reported
Site Hours Start:	Not reported
Site Hours End:	Not reported
Sunday:	Not reported
Monday:	Not reported
Tuesday:	Not reported
Wednesday:	Not reported
Thursday:	Not reported
Friday:	Not reported
Saturday:	Not reported
Contractor ID:	Not reported
Phone:	Not reported
Job Site CAS:	Not reported
Project Form Email:	Not reported
Property Owner Name:	Not reported
Property Owner Agent:	Not reported
Property Owner Company:	PERFORMANCE ABATEMENT SRVC INC (ABCN00001016)
Property Owner Address:	Not reported
Property Owner City:	Not reported
Property Owner State:	Not reported
Property Owner Zip4:	Not reported
Property Owner Phone:	Not reported
Job Site Room:	Not reported
Facility Age:	Not reported
Facility Size:	Not reported
Facility Remodel:	Not reported
Facility Demo:	Not reported
Facility Repair:	Not reported
Facility Maint:	Not reported
Removed:	Not reported
Encapsulated:	Not reported
Quantity Sq Ft:	Not reported

Map ID
Direction
Distance
Elevation

MAP FINDINGS

Site

Database(s)

EDR ID Number
EPA ID Number

NUCOR STEEL SEATTLE INC (Continued)

1000659093

Fireproofing:	Not reported
Popcorn Ceiling:	Not reported
CAB:	Not reported
Sheet Vinyl:	Not reported
Asbestos Paper:	Not reported
Boiler Insulation:	Not reported
Duct Paper:	Not reported
VAT:	Not reported
Roofing:	Not reported
Sq Ft Other:	Not reported
Sq Ft Other Text:	Not reported
Quantity Lin Ft:	Not reported
Mag Pipe Insulation:	Not reported
Air Cell Pipe Insulation:	Not reported
Ducting Insulation:	Not reported
Cement Asbestos Pipe:	Not reported
Mudded Pipe Insulation:	Not reported
Duct Tape:	Not reported
Lin Ft Other1:	Not reported
Lin Ft Other1 Text:	Not reported
Lin Ft Other2:	Not reported
Lin Ft Other2 Text:	Not reported
Indoors:	Not reported
Outdoors:	Not reported
Neg Pres Enclosure:	Not reported
Glove Bag:	Not reported
Mini Enclosure:	Not reported
Critical Barriers:	Not reported
Wrap And Cut:	Not reported
Wet Methods:	Not reported
HEPA Vacuum:	Not reported
MANUALMETHODS :	Not reported
Other CM1:	Not reported
Other CM1 Text:	Not reported
Other CM2:	Not reported
Other CM2 Text:	Not reported
Half Mask APR:	Not reported
Full Face APR:	Not reported
PAPR:	Not reported
Type C Continuous:	Not reported
Type C Pressure:	Not reported
Other Resp Pro:	Not reported
Other Resp Pro Text:	Not reported
Comments:	Not reported
Date Time Submitted:	Not reported
Submitter IP Address:	Not reported
Region:	2
UBI:	601018806
Notice type:	Initial
Project Type:	Other linear footage, Roofing
Supervisor:	Noel Esqueda ()
Supervisor Phone:	Not reported
Certificate Status:	ACTIVE
Name:	Not reported
Address:	2424 SW ANDOVER ST.
City,State,Zip:	SEATTLE, WA

Map ID
Direction
Distance
Elevation

MAP FINDINGS

Site

Database(s)

EDR ID Number
EPA ID Number

NUCOR STEEL SEATTLE INC (Continued)

1000659093

Facility Type:	Not reported
Parent ID:	Not reported
Form ID:	59814##1016Perfo775886
Notice Date:	05/21/2012
Start Date:	05/19/2012
Completion Date:	06/29/2012
Initial:	Not reported
Amended:	Not reported
On Hold:	Not reported
Off Hold:	Not reported
Emergency:	Not reported
Site Hours Start:	Not reported
Site Hours End:	Not reported
Sunday:	Not reported
Monday:	Not reported
Tuesday:	Not reported
Wednesday:	Not reported
Thursday:	Not reported
Friday:	Not reported
Saturday:	Not reported
Contractor ID:	Not reported
Phone:	Not reported
Job Site CAS:	Not reported
Project Form Email:	Not reported
Property Owner Name:	Not reported
Property Owner Agent:	Not reported
Property Owner Company:	PERFORMANCE ABATEMENT SRVC INC (ABCN00001016)
Property Owner Address:	Not reported
Property Owner City:	Not reported
Property Owner State:	Not reported
Property Owner Zip4:	Not reported
Property Owner Phone:	Not reported
Job Site Room:	Not reported
Facility Age:	Not reported
Facility Size:	Not reported
Facility Remodel:	Not reported
Facility Demo:	Not reported
Facility Repair:	Not reported
Facility Maint:	Not reported
Removed:	Not reported
Encapsulated:	Not reported
Quantity Sq Ft:	Not reported
Fireproofing:	Not reported
Popcorn Ceiling:	Not reported
CAB:	Not reported
Sheet Vinyl:	Not reported
Asbestos Paper:	Not reported
Boiler Insulation:	Not reported
Duct Paper:	Not reported
VAT:	Not reported
Roofing:	Not reported
Sq Ft Other:	Not reported
Sq Ft Other Text:	Not reported
Quantity Lin Ft:	Not reported
Mag Pipe Insulation:	Not reported
Air Cell Pipe Insulation:	Not reported
Ducting Insulation:	Not reported

Map ID
Direction
Distance
Elevation

MAP FINDINGS

Site

Database(s)

EDR ID Number
EPA ID Number

NUCOR STEEL SEATTLE INC (Continued)

1000659093

Cement Asbestos Pipe:	Not reported
Mudded Pipe Insulation:	Not reported
Duct Tape:	Not reported
Lin Ft Other1:	Not reported
Lin Ft Other1 Text:	Not reported
Lin Ft Other2:	Not reported
Lin Ft Other2 Text:	Not reported
Indoors:	Not reported
Outdoors:	Not reported
Neg Pres Enclosure:	Not reported
Glove Bag:	Not reported
Mini Enclosure:	Not reported
Critical Barriers:	Not reported
Wrap And Cut:	Not reported
Wet Methods:	Not reported
HEPA Vacuum:	Not reported
MANUALMETHODS :	Not reported
Other CM1:	Not reported
Other CM1 Text:	Not reported
Other CM2:	Not reported
Other CM2 Text:	Not reported
Half Mask APR:	Not reported
Full Face APR:	Not reported
PAPR:	Not reported
Type C Continuous:	Not reported
Type C Pressure:	Not reported
Other Resp Pro:	Not reported
Other Resp Pro Text:	Not reported
Comments:	Not reported
Date Time Submitted:	Not reported
Submitter IP Address:	Not reported
Region:	2
UBI:	601018806
Notice type:	Initial
Project Type:	Other linear footage, Roofing
Supervisor:	Noel Esqueda ()
Supervisor Phone:	Not reported
Certificate Status:	ACTIVE
Name:	Not reported
Address:	2424 SW ANDOVER ST.
City,State,Zip:	SEATTLE, WA
Facility Type:	Not reported
Parent ID:	Not reported
Form ID:	62689##1016Perfo947173
Notice Date:	08/07/2012
Start Date:	05/19/2012
Completion Date:	08/31/2012
Initial:	Not reported
Amended:	Not reported
On Hold:	Not reported
Off Hold:	Not reported
Emergency:	Not reported
Site Hours Start:	Not reported
Site Hours End:	Not reported
Sunday:	Not reported
Monday:	Not reported

Map ID
Direction
Distance
Elevation

MAP FINDINGS

Site

Database(s)

EDR ID Number
EPA ID Number

NUCOR STEEL SEATTLE INC (Continued)

1000659093

Tuesday:	Not reported
Wednesday:	Not reported
Thursday:	Not reported
Friday:	Not reported
Saturday:	Not reported
Contractor ID:	Not reported
Phone:	Not reported
Job Site CAS:	Not reported
Project Form Email:	Not reported
Property Owner Name:	Not reported
Property Owner Agent:	Not reported
Property Owner Company:	PERFORMANCE ABATEMENT SRVC INC (ABCN00001016)
Property Owner Address:	Not reported
Property Owner City:	Not reported
Property Owner State:	Not reported
Property Owner Zip4:	Not reported
Property Owner Phone:	Not reported
Job Site Room:	Not reported
Facility Age:	Not reported
Facility Size:	Not reported
Facility Remodel:	Not reported
Facility Demo:	Not reported
Facility Repair:	Not reported
Facility Maint:	Not reported
Removed:	Not reported
Encapsulated:	Not reported
Quantity Sq Ft:	Not reported
Fireproofing:	Not reported
Popcorn Ceiling:	Not reported
CAB:	Not reported
Sheet Vinyl:	Not reported
Asbestos Paper:	Not reported
Boiler Insulation:	Not reported
Duct Paper:	Not reported
VAT:	Not reported
Roofing:	Not reported
Sq Ft Other:	Not reported
Sq Ft Other Text:	Not reported
Quantity Lin Ft:	Not reported
Mag Pipe Insulation:	Not reported
Air Cell Pipe Insulation:	Not reported
Ducting Insulation:	Not reported
Cement Asbestos Pipe:	Not reported
Mudded Pipe Insulation:	Not reported
Duct Tape:	Not reported
Lin Ft Other1:	Not reported
Lin Ft Other1 Text:	Not reported
Lin Ft Other2:	Not reported
Lin Ft Other2 Text:	Not reported
Indoors:	Not reported
Outdoors:	Not reported
Neg Pres Enclosure:	Not reported
Glove Bag:	Not reported
Mini Enclosure:	Not reported
Critical Barriers:	Not reported
Wrap And Cut:	Not reported
Wet Methods:	Not reported

Map ID
Direction
Distance
Elevation

MAP FINDINGS

Site

Database(s)

EDR ID Number
EPA ID Number

NUCOR STEEL SEATTLE INC (Continued)

1000659093

HEPA Vacuum:	Not reported
MANUALMETHODS :	Not reported
Other CM1:	Not reported
Other CM1 Text:	Not reported
Other CM2:	Not reported
Other CM2 Text:	Not reported
Half Mask APR:	Not reported
Full Face APR:	Not reported
PAPR:	Not reported
Type C Continuous:	Not reported
Type C Pressure:	Not reported
Other Resp Pro:	Not reported
Other Resp Pro Text:	Not reported
Comments:	Not reported
Date Time Submitted:	Not reported
Submitter IP Address:	Not reported
Region:	2
UBI:	601018806
Notice type:	Initial
Project Type:	Other linear footage, Roofing
Supervisor:	Noel Esqueda ()
Supervisor Phone:	Not reported
Certificate Status:	ACTIVE
Name:	Not reported
Address:	2424 SW ANDOVER ST
City,State,Zip:	SEATTLE, WA
Facility Type:	Not reported
Parent ID:	Not reported
Form ID:	37833##1016Perfo413768
Notice Date:	05/06/2010
Start Date:	04/26/2010
Completion Date:	05/31/2010
Initial:	Not reported
Amended:	Not reported
On Hold:	Not reported
Off Hold:	Not reported
Emergency:	Not reported
Site Hours Start:	Not reported
Site Hours End:	Not reported
Sunday:	Not reported
Monday:	Not reported
Tuesday:	Not reported
Wednesday:	Not reported
Thursday:	Not reported
Friday:	Not reported
Saturday:	Not reported
Contractor ID:	Not reported
Phone:	Not reported
Job Site CAS:	Not reported
Project Form Email:	Not reported
Property Owner Name:	Not reported
Property Owner Agent:	Not reported
Property Owner Company:	PERFORMANCE ABATEMENT SRVC INC (ABCN00001016)
Property Owner Address:	Not reported
Property Owner City:	Not reported
Property Owner State:	Not reported

Map ID
Direction
Distance
Elevation

MAP FINDINGS

Site

Database(s)

EDR ID Number
EPA ID Number

NUCOR STEEL SEATTLE INC (Continued)

1000659093

Property Owner Zip4:	Not reported
Property Owner Phone:	Not reported
Job Site Room:	Not reported
Facility Age:	Not reported
Facility Size:	Not reported
Facility Remodel:	Not reported
Facility Demo:	Not reported
Facility Repair:	Not reported
Facility Maint:	Not reported
Removed:	Not reported
Encapsulated:	Not reported
Quantity Sq Ft:	Not reported
Fireproofing:	Not reported
Popcorn Ceiling:	Not reported
CAB:	Not reported
Sheet Vinyl:	Not reported
Asbestos Paper:	Not reported
Boiler Insulation:	Not reported
Duct Paper:	Not reported
VAT:	Not reported
Roofing:	Not reported
Sq Ft Other:	Not reported
Sq Ft Other Text:	Not reported
Quantity Lin Ft:	Not reported
Mag Pipe Insulation:	Not reported
Air Cell Pipe Insulation:	Not reported
Ducting Insulation:	Not reported
Cement Asbestos Pipe:	Not reported
Mudded Pipe Insulation:	Not reported
Duct Tape:	Not reported
Lin Ft Other1:	Not reported
Lin Ft Other1 Text:	Not reported
Lin Ft Other2:	Not reported
Lin Ft Other2 Text:	Not reported
Indoors:	Not reported
Outdoors:	Not reported
Neg Pres Enclosure:	Not reported
Glove Bag:	Not reported
Mini Enclosure:	Not reported
Critical Barriers:	Not reported
Wrap And Cut:	Not reported
Wet Methods:	Not reported
HEPA Vacuum:	Not reported
MANUALMETHODS :	Not reported
Other CM1:	Not reported
Other CM1 Text:	Not reported
Other CM2:	Not reported
Other CM2 Text:	Not reported
Half Mask APR:	Not reported
Full Face APR:	Not reported
PAPR:	Not reported
Type C Continuous:	Not reported
Type C Pressure:	Not reported
Other Resp Pro:	Not reported
Other Resp Pro Text:	Not reported
Comments:	Not reported
Date Time Submitted:	Not reported

Map ID
Direction
Distance
Elevation

MAP FINDINGS

Site

Database(s)

EDR ID Number
EPA ID Number

NUCOR STEEL SEATTLE INC (Continued)

1000659093

Submitter IP Address:	Not reported
Region:	2
UBI:	601018806
Notice type:	Initial
Project Type:	Vinyl Asbestos Tile
Supervisor:	Mark Hamper ()
Supervisor Phone:	Not reported
Certificate Status:	ACTIVE
Name:	Not reported
Address:	2424 SW ANDOVER ST
City,State,Zip:	SEATTLE, WA
Facility Type:	Not reported
Parent ID:	Not reported
Form ID:	37278##1016Perfo043977
Notice Date:	04/16/2010
Start Date:	04/26/2010
Completion Date:	05/14/2010
Initial:	Not reported
Amended:	Not reported
On Hold:	Not reported
Off Hold:	Not reported
Emergency:	Not reported
Site Hours Start:	Not reported
Site Hours End:	Not reported
Sunday:	Not reported
Monday:	Not reported
Tuesday:	Not reported
Wednesday:	Not reported
Thursday:	Not reported
Friday:	Not reported
Saturday:	Not reported
Contractor ID:	Not reported
Phone:	Not reported
Job Site CAS:	Not reported
Project Form Email:	Not reported
Property Owner Name:	Not reported
Property Owner Agent:	Not reported
Property Owner Company:	PERFORMANCE ABATEMENT SRVC INC (ABCN00001016)
Property Owner Address:	Not reported
Property Owner City:	Not reported
Property Owner State:	Not reported
Property Owner Zip4:	Not reported
Property Owner Phone:	Not reported
Job Site Room:	Not reported
Facility Age:	Not reported
Facility Size:	Not reported
Facility Remodel:	Not reported
Facility Demo:	Not reported
Facility Repair:	Not reported
Facility Maint:	Not reported
Removed:	Not reported
Encapsulated:	Not reported
Quantity Sq Ft:	Not reported
Fireproofing:	Not reported
Popcorn Ceiling:	Not reported
CAB:	Not reported

Map ID
Direction
Distance
Elevation

MAP FINDINGS

Site

Database(s)

EDR ID Number
EPA ID Number

NUCOR STEEL SEATTLE INC (Continued)

1000659093

Sheet Vinyl:	Not reported
Asbestos Paper:	Not reported
Boiler Insulation:	Not reported
Duct Paper:	Not reported
VAT:	Not reported
Roofing:	Not reported
Sq Ft Other:	Not reported
Sq Ft Other Text:	Not reported
Quantity Lin Ft:	Not reported
Mag Pipe Insulation:	Not reported
Air Cell Pipe Insulation:	Not reported
Ducting Insulation:	Not reported
Cement Asbestos Pipe:	Not reported
Mudded Pipe Insulation:	Not reported
Duct Tape:	Not reported
Lin Ft Other1:	Not reported
Lin Ft Other1 Text:	Not reported
Lin Ft Other2:	Not reported
Lin Ft Other2 Text:	Not reported
Indoors:	Not reported
Outdoors:	Not reported
Neg Pres Enclosure:	Not reported
Glove Bag:	Not reported
Mini Enclosure:	Not reported
Critical Barriers:	Not reported
Wrap And Cut:	Not reported
Wet Methods:	Not reported
HEPA Vacuum:	Not reported
MANUALMETHODS :	Not reported
Other CM1:	Not reported
Other CM1 Text:	Not reported
Other CM2:	Not reported
Other CM2 Text:	Not reported
Half Mask APR:	Not reported
Full Face APR:	Not reported
PAPR:	Not reported
Type C Continuous:	Not reported
Type C Pressure:	Not reported
Other Resp Pro:	Not reported
Other Resp Pro Text:	Not reported
Comments:	Not reported
Date Time Submitted:	Not reported
Submitter IP Address:	Not reported
Region:	2
UBI:	601018806
Notice type:	Initial
Project Type:	Vinyl Asbestos Tile
Supervisor:	Mark Hamper ()
Supervisor Phone:	Not reported
Certificate Status:	ACTIVE
Name:	Not reported
Address:	2424 SW ANDOVER ST
City,State,Zip:	SEATTLE, WA
Facility Type:	Not reported
Parent ID:	Not reported
Form ID:	29512##1338Ameri805362

Map ID
Direction
Distance
Elevation

MAP FINDINGS

Site

Database(s)

EDR ID Number
EPA ID Number

NUCOR STEEL SEATTLE INC (Continued)

1000659093

Notice Date:	06/10/2009
Start Date:	06/01/2009
Completion Date:	06/30/2009
Initial:	Not reported
Amended:	Not reported
On Hold:	Not reported
Off Hold:	Not reported
Emergency:	Not reported
Site Hours Start:	Not reported
Site Hours End:	Not reported
Sunday:	Not reported
Monday:	Not reported
Tuesday:	Not reported
Wednesday:	Not reported
Thursday:	Not reported
Friday:	Not reported
Saturday:	Not reported
Contractor ID:	Not reported
Phone:	Not reported
Job Site CAS:	Not reported
Project Form Email:	Not reported
Property Owner Name:	Not reported
Property Owner Agent:	Not reported
Property Owner Company:	American Environmental Constru (ABCN00001338)
Property Owner Address:	Not reported
Property Owner City:	Not reported
Property Owner State:	Not reported
Property Owner Zip4:	Not reported
Property Owner Phone:	Not reported
Job Site Room:	Not reported
Facility Age:	Not reported
Facility Size:	Not reported
Facility Remodel:	Not reported
Facility Demo:	Not reported
Facility Repair:	Not reported
Facility Maint:	Not reported
Removed:	Not reported
Encapsulated:	Not reported
Quantity Sq Ft:	Not reported
Fireproofing:	Not reported
Popcorn Ceiling:	Not reported
CAB:	Not reported
Sheet Vinyl:	Not reported
Asbestos Paper:	Not reported
Boiler Insulation:	Not reported
Duct Paper:	Not reported
VAT:	Not reported
Roofing:	Not reported
Sq Ft Other:	Not reported
Sq Ft Other Text:	Not reported
Quantity Lin Ft:	Not reported
Mag Pipe Insulation:	Not reported
Air Cell Pipe Insulation:	Not reported
Ducting Insulation:	Not reported
Cement Asbestos Pipe:	Not reported
Mudded Pipe Insulation:	Not reported
Duct Tape:	Not reported

Map ID
Direction
Distance
Elevation

MAP FINDINGS

Site

Database(s)

EDR ID Number
EPA ID Number

NUCOR STEEL SEATTLE INC (Continued)

1000659093

Lin Ft Other1:	Not reported
Lin Ft Other1 Text:	Not reported
Lin Ft Other2:	Not reported
Lin Ft Other2 Text:	Not reported
Indoors:	Not reported
Outdoors:	Not reported
Neg Pres Enclosure:	Not reported
Glove Bag:	Not reported
Mini Enclosure:	Not reported
Critical Barriers:	Not reported
Wrap And Cut:	Not reported
Wet Methods:	Not reported
HEPA Vacuum:	Not reported
MANUALMETHODS :	Not reported
Other CM1:	Not reported
Other CM1 Text:	Not reported
Other CM2:	Not reported
Other CM2 Text:	Not reported
Half Mask APR:	Not reported
Full Face APR:	Not reported
PAPR:	Not reported
Type C Continuous:	Not reported
Type C Pressure:	Not reported
Other Resp Pro:	Not reported
Other Resp Pro Text:	Not reported
Comments:	Not reported
Date Time Submitted:	Not reported
Submitter IP Address:	Not reported
Region:	2
UBI:	602131386
Notice type:	Initial
Project Type:	Other linear footage, Other Square Footage, Vinyl Asbestos Tile
Supervisor:	John Asselin ()
Supervisor Phone:	Not reported
Certificate Status:	ACTIVE

WA MANIFEST:

Name:	NUCOR STEEL SEATTLE INC
Address:	2424 SW ANDOVER ST
City,State,Zip:	SEATTLE, WA 98106
Facility Address 2:	Not reported
Facility ID:	Not reported
EPA ID:	Not reported
NAICS:	331110
State Waste Code Desc:	Not reported
Federal Waste Code Desc:	Not reported
Form Comm:	Not reported
Data Year:	2020
Permit by Rule:	Not reported
Mailing Address 2:	Not reported
Treatment by Generator:	Not reported
Mixed Radioactive Waste:	Not reported
Importer of Hazardous Waste:	Not reported
Immediate Recycler:	Not reported
Treatment/Storage/Disposal/Recycling Facility:	Not reported
Generator of Dangerous Fuel Waste:	Not reported
Generator Marketing to Burner:	Not reported

Map ID
Direction
Distance
Elevation

MAP FINDINGS

Site

Database(s)

EDR ID Number
EPA ID Number

NUCOR STEEL SEATTLE INC (Continued)

1000659093

Other Marketers (i.e., blender, distributor, etc.):	Not reported
Utility Boiler Burner:	Not reported
Industry Boiler Burner:	Not reported
Industrial Furnace:	Not reported
Smelter Defferal:	Not reported
Universal Waste:	Not reported
Off-Specification:	Not reported
LN Address 2:	Not reported
Tax Reg #:	Not reported
Business Type:	Not reported
Mail Name:	Not reported
Mailing Address:	Not reported
Mailing City,State,Zip:	Not reported
Legal Organization Name:	Not reported
Legal Organization Type:	Not reported
Legal Contact:	Not reported
Legal Address:	Not reported
Legal Address 2:	Not reported
Legal City,State,Zip:	Not reported
Legal Phone Number:	Not reported
Legal Effective Date:	Not reported
Land Organization Name:	Not reported
Land Organization Type:	Not reported
Land Contact:	Not reported
Land Address:	Not reported
Land City,State,Zip:	Not reported
Land Phone Number:	Not reported
Operator Organization Name:	Not reported
Operator Organization Type:	Not reported
Operator:	NUCOR STEEL SEATTLE, INC.
Operator Address:	Not reported
Operator Address 2:	Not reported
Operator City,State,Zip:	Not reported
Operator Phone Number:	2069332200
Operator Effective Date:	Not reported
Site Contact:	Not reported
Site Contact Address:	Not reported
Contact City,State,Zip:	Not reported
Site Contact Phone Number:	Not reported
Site Contact Email:	Not reported
Gen Status Code:	Not reported
Monthly Generation:	Not reported
Batch Generation:	Not reported
One Time Generation:	Not reported
Transport Own Waste:	Not reported
Tranports Other Waste:	Not reported
Recycler Onsite:	Not reported
Transfer Facility:	Not reported
Other Exemption:	Not reported
UW Battery Gen:	Not reported
Used Oil Transporter:	Not reported
Used Oil Transfer Facility:	Not reported
Used Oil Processor:	Not reported
Used Oil Refiner:	Not reported
Used Oil Fuel Marketer Directs Shipments:	Not reported
Used Oil Fuel Marketer Meets Specs:	Not reported
Site Contact Address 2:	Not reported

Map ID
Direction
Distance
Elevation

MAP FINDINGS

Site

Database(s)

EDR ID Number
EPA ID Number

NUCOR STEEL SEATTLE INC (Continued)

1000659093

SIC Code:	Not reported
CRK Number:	WAD988487583
Active:	Not reported
CAS Number:	064742-53-6
Chemical Name:	TRANSFORMER OIL
EHS:	Not reported
EHS CAS Number:	Not reported
EHS Name:	Not reported
Name:	NUCOR STEEL SEATTLE INC
Address:	2424 SW ANDOVER ST
City,State,Zip:	SEATTLE, WA 98106
Facility Address 2:	Not reported
Facility ID:	Not reported
EPA ID:	Not reported
NAICS:	331110
State Waste Code Desc:	Not reported
Federal Waste Code Desc:	Not reported
Form Comm:	Not reported
Data Year:	2020
Permit by Rule:	Not reported
Mailing Address 2:	Not reported
Treatment by Generator:	Not reported
Mixed Radioactive Waste:	Not reported
Importer of Hazardous Waste:	Not reported
Immediate Recycler:	Not reported
Treatment/Storage/Disposal/Recycling Facility:	Not reported
Generator of Dangerous Fuel Waste:	Not reported
Generator Marketing to Burner:	Not reported
Other Marketers (i.e., blender, distributor, etc.):	Not reported
Utility Boiler Burner:	Not reported
Industry Boiler Burner:	Not reported
Industrial Furnace:	Not reported
Smelter Defferal:	Not reported
Universal Waste:	Not reported
Off-Specification:	Not reported
LN Address 2:	Not reported
Tax Reg #:	Not reported
Business Type:	Not reported
Mail Name:	Not reported
Mailing Address:	Not reported
Mailing City,State,Zip:	Not reported
Legal Organization Name:	Not reported
Legal Organization Type:	Not reported
Legal Contact:	Not reported
Legal Address:	Not reported
Legal Address 2:	Not reported
Legal City,State,Zip:	Not reported
Legal Phone Number:	Not reported
Legal Effective Date:	Not reported
Land Organization Name:	Not reported
Land Organization Type:	Not reported
Land Contact:	Not reported
Land Address:	Not reported
Land City,State,Zip:	Not reported
Land Phone Number:	Not reported
Operator Organization Name:	Not reported

Map ID
Direction
Distance
Elevation

MAP FINDINGS

Site

Database(s)

EDR ID Number
EPA ID Number

NUCOR STEEL SEATTLE INC (Continued)

1000659093

Operator Organization Type:	Not reported
Operator:	NUCOR STEEL SEATTLE, INC.
Operator Address:	Not reported
Operator Address 2:	Not reported
Operator City,State,Zip:	Not reported
Operator Phone Number:	2069332200
Operator Effective Date:	Not reported
Site Contact:	Not reported
Site Contact Address:	Not reported
Contact City,State,Zip:	Not reported
Site Contact Phone Number:	Not reported
Site Contact Email:	Not reported
Gen Status Code:	Not reported
Monthly Generation:	Not reported
Batch Generation:	Not reported
One Time Generation:	Not reported
Transport Own Waste:	Not reported
Tranports Other Waste:	Not reported
Recycler Onsite:	Not reported
Transfer Facility:	Not reported
Other Exemption:	Not reported
UW Battery Gen:	Not reported
Used Oil Transporter:	Not reported
Used Oil Transfer Facility:	Not reported
Used Oil Processor:	Not reported
Used Oil Refiner:	Not reported
Used Oil Fuel Marketer Directs Shipments:	Not reported
Used Oil Fuel Marketer Meets Specs:	Not reported
Site Contact Address 2:	Not reported
SIC Code:	Not reported
CRK Number:	WAD988487583
Active:	Not reported
CAS Number:	064742-54-7
Chemical Name:	CONOCO PHILLIPS XD GEAR OIL 220
EHS:	Not reported
EHS CAS Number:	Not reported
EHS Name:	Not reported
Name:	NUCOR STEEL SEATTLE INC
Address:	2424 SW ANDOVER ST
City,State,Zip:	SEATTLE, WA 98106
Facility Address 2:	Not reported
Facility ID:	Not reported
EPA ID:	Not reported
NAICS:	331110
State Waste Code Desc:	Not reported
Federal Waste Code Desc:	Not reported
Form Comm:	Not reported
Data Year:	2020
Permit by Rule:	Not reported
Mailing Address 2:	Not reported
Treatment by Generator:	Not reported
Mixed Radioactive Waste:	Not reported
Importer of Hazardous Waste:	Not reported
Immediate Recycler:	Not reported
Treatment/Storage/Disposal/Recycling Facility:	Not reported
Generator of Dangerous Fuel Waste:	Not reported

Map ID
Direction
Distance
Elevation

MAP FINDINGS

Site

Database(s)

EDR ID Number
EPA ID Number

NUCOR STEEL SEATTLE INC (Continued)

1000659093

Generator Marketing to Burner:	Not reported
Other Marketers (i.e., blender, distributor, etc.):	Not reported
Utility Boiler Burner:	Not reported
Industry Boiler Burner:	Not reported
Industrial Furnace:	Not reported
Smelter Defferal:	Not reported
Universal Waste:	Not reported
Off-Specification:	Not reported
LN Address 2:	Not reported
Tax Reg #:	Not reported
Business Type:	Not reported
Mail Name:	Not reported
Mailing Address:	Not reported
Mailing City,State,Zip:	Not reported
Legal Organization Name:	Not reported
Legal Organization Type:	Not reported
Legal Contact:	Not reported
Legal Address:	Not reported
Legal Address 2:	Not reported
Legal City,State,Zip:	Not reported
Legal Phone Number:	Not reported
Legal Effective Date:	Not reported
Land Organization Name:	Not reported
Land Organization Type:	Not reported
Land Contact:	Not reported
Land Address:	Not reported
Land City,State,Zip:	Not reported
Land Phone Number:	Not reported
Operator Organization Name:	Not reported
Operator Organization Type:	Not reported
Operator:	NUCOR STEEL SEATTLE, INC.
Operator Address:	Not reported
Operator Address 2:	Not reported
Operator City,State,Zip:	Not reported
Operator Phone Number:	2069332200
Operator Effective Date:	Not reported
Site Contact:	Not reported
Site Contact Address:	Not reported
Contact City,State,Zip:	Not reported
Site Contact Phone Number:	Not reported
Site Contact Email:	Not reported
Gen Status Code:	Not reported
Monthly Generation:	Not reported
Batch Generation:	Not reported
One Time Generation:	Not reported
Transport Own Waste:	Not reported
Tranports Other Waste:	Not reported
Recycler Onsite:	Not reported
Transfer Facility:	Not reported
Other Exemption:	Not reported
UW Battery Gen:	Not reported
Used Oil Transporter:	Not reported
Used Oil Transfer Facility:	Not reported
Used Oil Processor:	Not reported
Used Oil Refiner:	Not reported
Used Oil Fuel Marketer Directs Shipments:	Not reported
Used Oil Fuel Marketer Meets Specs:	Not reported

Map ID
Direction
Distance
Elevation

MAP FINDINGS

Site

Database(s)

EDR ID Number
EPA ID Number

NUCOR STEEL SEATTLE INC (Continued)

1000659093

Site Contact Address 2:	Not reported
SIC Code:	Not reported
CRK Number:	WAD988487583
Active:	Not reported
CAS Number:	064742-57-0
Chemical Name:	Conoco Phillips Xd Gear Oil
EHS:	Not reported
EHS CAS Number:	Not reported
EHS Name:	Not reported
Name:	NUCOR STEEL SEATTLE INC
Address:	2424 SW ANDOVER ST
City,State,Zip:	SEATTLE, WA 98106
Facility Address 2:	Not reported
Facility ID:	Not reported
EPA ID:	Not reported
NAICS:	331110
State Waste Code Desc:	Not reported
Federal Waste Code Desc:	Not reported
Form Comm:	Not reported
Data Year:	2020
Permit by Rule:	Not reported
Mailing Address 2:	Not reported
Treatment by Generator:	Not reported
Mixed Radioactive Waste:	Not reported
Importer of Hazardous Waste:	Not reported
Immediate Recycler:	Not reported
Treatment/Storage/Disposal/Recycling Facility:	Not reported
Generator of Dangerous Fuel Waste:	Not reported
Generator Marketing to Burner:	Not reported
Other Marketers (i.e., blender, distributor, etc.):	Not reported
Utility Boiler Burner:	Not reported
Industry Boiler Burner:	Not reported
Industrial Furnace:	Not reported
Smelter Defferal:	Not reported
Universal Waste:	Not reported
Off-Specification:	Not reported
LN Address 2:	Not reported
Tax Reg #:	Not reported
Business Type:	Not reported
Mail Name:	Not reported
Mailing Address:	Not reported
Mailing City,State,Zip:	Not reported
Legal Organization Name:	Not reported
Legal Organization Type:	Not reported
Legal Contact:	Not reported
Legal Address:	Not reported
Legal Address 2:	Not reported
Legal City,State,Zip:	Not reported
Legal Phone Number:	Not reported
Legal Effective Date:	Not reported
Land Organization Name:	Not reported
Land Organization Type:	Not reported
Land Contact:	Not reported
Land Address:	Not reported
Land City,State,Zip:	Not reported
Land Phone Number:	Not reported

Map ID
Direction
Distance
Elevation

MAP FINDINGS

Site

Database(s)

EDR ID Number
EPA ID Number

NUCOR STEEL SEATTLE INC (Continued)

1000659093

Operator Organization Name:	Not reported
Operator Organization Type:	Not reported
Operator:	NUCOR STEEL SEATTLE, INC.
Operator Address:	Not reported
Operator Address 2:	Not reported
Operator City,State,Zip:	Not reported
Operator Phone Number:	2069332200
Operator Effective Date:	Not reported
Site Contact:	Not reported
Site Contact Address:	Not reported
Contact City,State,Zip:	Not reported
Site Contact Phone Number:	Not reported
Site Contact Email:	Not reported
Gen Status Code:	Not reported
Monthly Generation:	Not reported
Batch Generation:	Not reported
One Time Generation:	Not reported
Transport Own Waste:	Not reported
Tranports Other Waste:	Not reported
Recycler Onsite:	Not reported
Transfer Facility:	Not reported
Other Exemption:	Not reported
UW Battery Gen:	Not reported
Used Oil Transporter:	Not reported
Used Oil Transfer Facility:	Not reported
Used Oil Processor:	Not reported
Used Oil Refiner:	Not reported
Used Oil Fuel Marketer Directs Shipments:	Not reported
Used Oil Fuel Marketer Meets Specs:	Not reported
Site Contact Address 2:	Not reported
SIC Code:	Not reported
CRK Number:	WAD988487583
Active:	Not reported
CAS Number:	064742-57-0
Chemical Name:	CONOCO PHILLIPS XD GEAR OIL 460
EHS:	Not reported
EHS CAS Number:	Not reported
EHS Name:	Not reported
Name:	NUCOR STEEL SEATTLE INC
Address:	2424 SW ANDOVER ST
City,State,Zip:	SEATTLE, WA 98106
Facility Address 2:	Not reported
Facility ID:	Not reported
EPA ID:	Not reported
NAICS:	331110
State Waste Code Desc:	Not reported
Federal Waste Code Desc:	Not reported
Form Comm:	Not reported
Data Year:	2020
Permit by Rule:	Not reported
Mailing Address 2:	Not reported
Treatment by Generator:	Not reported
Mixed Radioactive Waste:	Not reported
Importer of Hazardous Waste:	Not reported
Immediate Recycler:	Not reported
Treatment/Storage/Disposal/Recycling Facility:	Not reported

Map ID
Direction
Distance
Elevation

MAP FINDINGS

Site

Database(s)

EDR ID Number
EPA ID Number

NUCOR STEEL SEATTLE INC (Continued)

1000659093

Generator of Dangerous Fuel Waste:	Not reported
Generator Marketing to Burner:	Not reported
Other Marketers (i.e., blender, distributor, etc.):	Not reported
Utility Boiler Burner:	Not reported
Industry Boiler Burner:	Not reported
Industrial Furnace:	Not reported
Smelter Defferal:	Not reported
Universal Waste:	Not reported
Off-Specification:	Not reported
LN Address 2:	Not reported
Tax Reg #:	Not reported
Business Type:	Not reported
Mail Name:	Not reported
Mailing Address:	Not reported
Mailing City,State,Zip:	Not reported
Legal Organization Name:	Not reported
Legal Organization Type:	Not reported
Legal Contact:	Not reported
Legal Address:	Not reported
Legal Address 2:	Not reported
Legal City,State,Zip:	Not reported
Legal Phone Number:	Not reported
Legal Effective Date:	Not reported
Land Organization Name:	Not reported
Land Organization Type:	Not reported
Land Contact:	Not reported
Land Address:	Not reported
Land City,State,Zip:	Not reported
Land Phone Number:	Not reported
Operator Organization Name:	Not reported
Operator Organization Type:	Not reported
Operator:	NUCOR STEEL SEATTLE, INC.
Operator Address:	Not reported
Operator Address 2:	Not reported
Operator City,State,Zip:	Not reported
Operator Phone Number:	2069332200
Operator Effective Date:	Not reported
Site Contact:	Not reported
Site Contact Address:	Not reported
Contact City,State,Zip:	Not reported
Site Contact Phone Number:	Not reported
Site Contact Email:	Not reported
Gen Status Code:	Not reported
Monthly Generation:	Not reported
Batch Generation:	Not reported
One Time Generation:	Not reported
Transport Own Waste:	Not reported
Tranports Other Waste:	Not reported
Recycler Onsite:	Not reported
Transfer Facility:	Not reported
Other Exemption:	Not reported
UW Battery Gen:	Not reported
Used Oil Transporter:	Not reported
Used Oil Transfer Facility:	Not reported
Used Oil Processor:	Not reported
Used Oil Refiner:	Not reported
Used Oil Fuel Marketer Directs Shipments:	Not reported

Map ID
Direction
Distance
Elevation

MAP FINDINGS

Site

Database(s)

EDR ID Number
EPA ID Number

NUCOR STEEL SEATTLE INC (Continued)

1000659093

Used Oil Fuel Marketer Meets Specs:	Not reported
Site Contact Address 2:	Not reported
SIC Code:	Not reported
CRK Number:	WAD988487583
Active:	Not reported
CAS Number:	064743-05-1
Chemical Name:	CALCINED COKE
EHS:	Not reported
EHS CAS Number:	Not reported
EHS Name:	Not reported
Name:	NUCOR STEEL SEATTLE INC
Address:	2424 SW ANDOVER ST
City,State,Zip:	SEATTLE, WA 98106
Facility Address 2:	Not reported
Facility ID:	Not reported
EPA ID:	Not reported
NAICS:	331110
State Waste Code Desc:	Not reported
Federal Waste Code Desc:	Not reported
Form Comm:	Not reported
Data Year:	2020
Permit by Rule:	Not reported
Mailing Address 2:	Not reported
Treatment by Generator:	Not reported
Mixed Radioactive Waste:	Not reported
Importer of Hazardous Waste:	Not reported
Immediate Recycler:	Not reported
Treatment/Storage/Disposal/Recycling Facility:	Not reported
Generator of Dangerous Fuel Waste:	Not reported
Generator Marketing to Burner:	Not reported
Other Marketers (i.e., blender, distributor, etc.):	Not reported
Utility Boiler Burner:	Not reported
Industry Boiler Burner:	Not reported
Industrial Furnace:	Not reported
Smelter Defferal:	Not reported
Universal Waste:	Not reported
Off-Specification:	Not reported
LN Address 2:	Not reported
Tax Reg #:	Not reported
Business Type:	Not reported
Mail Name:	Not reported
Mailing Address:	Not reported
Mailing City,State,Zip:	Not reported
Legal Organization Name:	Not reported
Legal Organization Type:	Not reported
Legal Contact:	Not reported
Legal Address:	Not reported
Legal Address 2:	Not reported
Legal City,State,Zip:	Not reported
Legal Phone Number:	Not reported
Legal Effective Date:	Not reported
Land Organization Name:	Not reported
Land Organization Type:	Not reported
Land Contact:	Not reported
Land Address:	Not reported
Land City,State,Zip:	Not reported

Map ID
Direction
Distance
Elevation

MAP FINDINGS

Site

Database(s)

EDR ID Number
EPA ID Number

NUCOR STEEL SEATTLE INC (Continued)

1000659093

Land Phone Number:	Not reported
Operator Organization Name:	Not reported
Operator Organization Type:	Not reported
Operator:	NUCOR STEEL SEATTLE, INC.
Operator Address:	Not reported
Operator Address 2:	Not reported
Operator City,State,Zip:	Not reported
Operator Phone Number:	2069332200
Operator Effective Date:	Not reported
Site Contact:	Not reported
Site Contact Address:	Not reported
Contact City,State,Zip:	Not reported
Site Contact Phone Number:	Not reported
Site Contact Email:	Not reported
Gen Status Code:	Not reported
Monthly Generation:	Not reported
Batch Generation:	Not reported
One Time Generation:	Not reported
Transport Own Waste:	Not reported
Tranports Other Waste:	Not reported
Recycler Onsite:	Not reported
Transfer Facility:	Not reported
Other Exemption:	Not reported
UW Battery Gen:	Not reported
Used Oil Transporter:	Not reported
Used Oil Transfer Facility:	Not reported
Used Oil Processor:	Not reported
Used Oil Refiner:	Not reported
Used Oil Fuel Marketer Directs Shipments:	Not reported
Used Oil Fuel Marketer Meets Specs:	Not reported
Site Contact Address 2:	Not reported
SIC Code:	Not reported
CRK Number:	WAD988487583
Active:	Not reported
CAS Number:	064743-05-1
Chemical Name:	PETROLEUM COKE
EHS:	Not reported
EHS CAS Number:	Not reported
EHS Name:	Not reported
Name:	NUCOR STEEL SEATTLE INC
Address:	2424 SW ANDOVER ST
City,State,Zip:	SEATTLE, WA 98106
Facility Address 2:	Not reported
Facility ID:	Not reported
EPA ID:	Not reported
NAICS:	331110
State Waste Code Desc:	Not reported
Federal Waste Code Desc:	Not reported
Form Comm:	Not reported
Data Year:	2020
Permit by Rule:	Not reported
Mailing Address 2:	Not reported
Treatment by Generator:	Not reported
Mixed Radioactive Waste:	Not reported
Importer of Hazardous Waste:	Not reported
Immediate Recycler:	Not reported

Map ID
Direction
Distance
Elevation

MAP FINDINGS

Site

Database(s)

EDR ID Number
EPA ID Number

NUCOR STEEL SEATTLE INC (Continued)

1000659093

Treatment/Storage/Disposal/Recycling Facility:	Not reported
Generator of Dangerous Fuel Waste:	Not reported
Generator Marketing to Burner:	Not reported
Other Marketers (i.e., blender, distributor, etc.):	Not reported
Utility Boiler Burner:	Not reported
Industry Boiler Burner:	Not reported
Industrial Furnace:	Not reported
Smelter Defferal:	Not reported
Universal Waste:	Not reported
Off-Specification:	Not reported
LN Address 2:	Not reported
Tax Reg #:	Not reported
Business Type:	Not reported
Mail Name:	Not reported
Mailing Address:	Not reported
Mailing City,State,Zip:	Not reported
Legal Organization Name:	Not reported
Legal Organization Type:	Not reported
Legal Contact:	Not reported
Legal Address:	Not reported
Legal Address 2:	Not reported
Legal City,State,Zip:	Not reported
Legal Phone Number:	Not reported
Legal Effective Date:	Not reported
Land Organization Name:	Not reported
Land Organization Type:	Not reported
Land Contact:	Not reported
Land Address:	Not reported
Land City,State,Zip:	Not reported
Land Phone Number:	Not reported
Operator Organization Name:	Not reported
Operator Organization Type:	Not reported
Operator:	NUCOR STEEL SEATTLE, INC.
Operator Address:	Not reported
Operator Address 2:	Not reported
Operator City,State,Zip:	Not reported
Operator Phone Number:	2069332200
Operator Effective Date:	Not reported
Site Contact:	Not reported
Site Contact Address:	Not reported
Contact City,State,Zip:	Not reported
Site Contact Phone Number:	Not reported
Site Contact Email:	Not reported
Gen Status Code:	Not reported
Monthly Generation:	Not reported
Batch Generation:	Not reported
One Time Generation:	Not reported
Transport Own Waste:	Not reported
Tranports Other Waste:	Not reported
Recycler Onsite:	Not reported
Transfer Facility:	Not reported
Other Exemption:	Not reported
UW Battery Gen:	Not reported
Used Oil Transporter:	Not reported
Used Oil Transfer Facility:	Not reported
Used Oil Processor:	Not reported
Used Oil Refiner:	Not reported

Map ID
Direction
Distance
Elevation

MAP FINDINGS

Site

Database(s)

EDR ID Number
EPA ID Number

NUCOR STEEL SEATTLE INC (Continued)

1000659093

Used Oil Fuel Marketer Directs Shipments:	Not reported
Used Oil Fuel Marketer Meets Specs:	Not reported
Site Contact Address 2:	Not reported
SIC Code:	Not reported
CRK Number:	WAD988487583
Active:	Not reported
CAS Number:	068476-34-6
Chemical Name:	DIESEL FUEL NO 2
EHS:	Not reported
EHS CAS Number:	Not reported
EHS Name:	Not reported
Name:	NUCOR STEEL SEATTLE INC
Address:	2424 SW ANDOVER ST
City,State,Zip:	SEATTLE, WA 98106
Facility Address 2:	Not reported
Facility ID:	Not reported
EPA ID:	Not reported
NAICS:	331110
State Waste Code Desc:	Not reported
Federal Waste Code Desc:	Not reported
Form Comm:	Not reported
Data Year:	2020
Permit by Rule:	Not reported
Mailing Address 2:	Not reported
Treatment by Generator:	Not reported
Mixed Radioactive Waste:	Not reported
Importer of Hazardous Waste:	Not reported
Immediate Recycler:	Not reported
Treatment/Storage/Disposal/Recycling Facility:	Not reported
Generator of Dangerous Fuel Waste:	Not reported
Generator Marketing to Burner:	Not reported
Other Marketers (i.e., blender, distributor, etc.):	Not reported
Utility Boiler Burner:	Not reported
Industry Boiler Burner:	Not reported
Industrial Furnace:	Not reported
Smelter Defferal:	Not reported
Universal Waste:	Not reported
Off-Specification:	Not reported
LN Address 2:	Not reported
Tax Reg #:	Not reported
Business Type:	Not reported
Mail Name:	Not reported
Mailing Address:	Not reported
Mailing City,State,Zip:	Not reported
Legal Organization Name:	Not reported
Legal Organization Type:	Not reported
Legal Contact:	Not reported
Legal Address:	Not reported
Legal Address 2:	Not reported
Legal City,State,Zip:	Not reported
Legal Phone Number:	Not reported
Legal Effective Date:	Not reported
Land Organization Name:	Not reported
Land Organization Type:	Not reported
Land Contact:	Not reported
Land Address:	Not reported

Map ID
Direction
Distance
Elevation

MAP FINDINGS

Site

Database(s)

EDR ID Number
EPA ID Number

NUCOR STEEL SEATTLE INC (Continued)

1000659093

Land City,State,Zip:	Not reported
Land Phone Number:	Not reported
Operator Organization Name:	Not reported
Operator Organization Type:	Not reported
Operator:	NUCOR STEEL SEATTLE, INC.
Operator Address:	Not reported
Operator Address 2:	Not reported
Operator City,State,Zip:	Not reported
Operator Phone Number:	2069332200
Operator Effective Date:	Not reported
Site Contact:	Not reported
Site Contact Address:	Not reported
Contact City,State,Zip:	Not reported
Site Contact Phone Number:	Not reported
Site Contact Email:	Not reported
Gen Status Code:	Not reported
Monthly Generation:	Not reported
Batch Generation:	Not reported
One Time Generation:	Not reported
Transport Own Waste:	Not reported
Tranports Other Waste:	Not reported
Recycler Onsite:	Not reported
Transfer Facility:	Not reported
Other Exemption:	Not reported
UW Battery Gen:	Not reported
Used Oil Transporter:	Not reported
Used Oil Transfer Facility:	Not reported
Used Oil Processor:	Not reported
Used Oil Refiner:	Not reported
Used Oil Fuel Marketer Directs Shipments:	Not reported
Used Oil Fuel Marketer Meets Specs:	Not reported
Site Contact Address 2:	Not reported
SIC Code:	Not reported
CRK Number:	WAD988487583
Active:	Not reported
CAS Number:	647430-50-1
Chemical Name:	241 - Ashbury
EHS:	Not reported
EHS CAS Number:	Not reported
EHS Name:	Not reported
Name:	NUCOR STEEL SEATTLE INC
Address:	2424 SW ANDOVER ST
City,State,Zip:	SEATTLE, WA 98106
Facility Address 2:	Not reported
Facility ID:	Not reported
EPA ID:	Not reported
NAICS:	331110
State Waste Code Desc:	Not reported
Federal Waste Code Desc:	Not reported
Form Comm:	Not reported
Data Year:	2020
Permit by Rule:	Not reported
Mailing Address 2:	Not reported
Treatment by Generator:	Not reported
Mixed Radioactive Waste:	Not reported
Importer of Hazardous Waste:	Not reported

Map ID
Direction
Distance
Elevation

MAP FINDINGS

Site

Database(s)

EDR ID Number
EPA ID Number

NUCOR STEEL SEATTLE INC (Continued)

1000659093

Immediate Recycler:	Not reported
Treatment/Storage/Disposal/Recycling Facility:	Not reported
Generator of Dangerous Fuel Waste:	Not reported
Generator Marketing to Burner:	Not reported
Other Marketers (i.e., blender, distributor, etc.):	Not reported
Utility Boiler Burner:	Not reported
Industry Boiler Burner:	Not reported
Industrial Furnace:	Not reported
Smelter Defferal:	Not reported
Universal Waste:	Not reported
Off-Specification:	Not reported
LN Address 2:	Not reported
Tax Reg #:	Not reported
Business Type:	Not reported
Mail Name:	Not reported
Mailing Address:	Not reported
Mailing City,State,Zip:	Not reported
Legal Organization Name:	Not reported
Legal Organization Type:	Not reported
Legal Contact:	Not reported
Legal Address:	Not reported
Legal Address 2:	Not reported
Legal City,State,Zip:	Not reported
Legal Phone Number:	Not reported
Legal Effective Date:	Not reported
Land Organization Name:	Not reported
Land Organization Type:	Not reported
Land Contact:	Not reported
Land Address:	Not reported
Land City,State,Zip:	Not reported
Land Phone Number:	Not reported
Operator Organization Name:	Not reported
Operator Organization Type:	Not reported
Operator:	NUCOR STEEL SEATTLE, INC.
Operator Address:	Not reported
Operator Address 2:	Not reported
Operator City,State,Zip:	Not reported
Operator Phone Number:	2069332200
Operator Effective Date:	Not reported
Site Contact:	Not reported
Site Contact Address:	Not reported
Contact City,State,Zip:	Not reported
Site Contact Phone Number:	Not reported
Site Contact Email:	Not reported
Gen Status Code:	Not reported
Monthly Generation:	Not reported
Batch Generation:	Not reported
One Time Generation:	Not reported
Transport Own Waste:	Not reported
Tranports Other Waste:	Not reported
Recycler Onsite:	Not reported
Transfer Facility:	Not reported
Other Exemption:	Not reported
UW Battery Gen:	Not reported
Used Oil Transporter:	Not reported
Used Oil Transfer Facility:	Not reported
Used Oil Processor:	Not reported

Map ID
Direction
Distance
Elevation

MAP FINDINGS

Site

Database(s)

EDR ID Number
EPA ID Number

NUCOR STEEL SEATTLE INC (Continued)

1000659093

Used Oil Refiner:	Not reported
Used Oil Fuel Marketer Directs Shipments:	Not reported
Used Oil Fuel Marketer Meets Specs:	Not reported
Site Contact Address 2:	Not reported
SIC Code:	Not reported
CRK Number:	WAD988487583
Active:	Not reported
CAS Number:	647430-50-1
Chemical Name:	NOZPAK 215 CALCINED PETROLEUM
EHS:	Not reported
EHS CAS Number:	Not reported
EHS Name:	Not reported
Name:	NUCOR STEEL SEATTLE INC
Address:	2424 SW ANDOVER ST
City,State,Zip:	SEATTLE, WA 98106
Facility Address 2:	Not reported
Facility ID:	Not reported
EPA ID:	Not reported
NAICS:	331110
State Waste Code Desc:	Not reported
Federal Waste Code Desc:	Not reported
Form Comm:	Not reported
Data Year:	2020
Permit by Rule:	Not reported
Mailing Address 2:	Not reported
Treatment by Generator:	Not reported
Mixed Radioactive Waste:	Not reported
Importer of Hazardous Waste:	Not reported
Immediate Recycler:	Not reported
Treatment/Storage/Disposal/Recycling Facility:	Not reported
Generator of Dangerous Fuel Waste:	Not reported
Generator Marketing to Burner:	Not reported
Other Marketers (i.e., blender, distributor, etc.):	Not reported
Utility Boiler Burner:	Not reported
Industry Boiler Burner:	Not reported
Industrial Furnace:	Not reported
Smelter Defferal:	Not reported
Universal Waste:	Not reported
Off-Specification:	Not reported
LN Address 2:	Not reported
Tax Reg #:	Not reported
Business Type:	Not reported
Mail Name:	Not reported
Mailing Address:	Not reported
Mailing City,State,Zip:	Not reported
Legal Organization Name:	Not reported
Legal Organization Type:	Not reported
Legal Contact:	Not reported
Legal Address:	Not reported
Legal Address 2:	Not reported
Legal City,State,Zip:	Not reported
Legal Phone Number:	Not reported
Legal Effective Date:	Not reported
Land Organization Name:	Not reported
Land Organization Type:	Not reported
Land Contact:	Not reported

Map ID
Direction
Distance
Elevation

MAP FINDINGS

Site

Database(s)

EDR ID Number
EPA ID Number

NUCOR STEEL SEATTLE INC (Continued)

1000659093

Land Address:	Not reported
Land City,State,Zip:	Not reported
Land Phone Number:	Not reported
Operator Organization Name:	Not reported
Operator Organization Type:	Not reported
Operator:	NUCOR STEEL SEATTLE, INC.
Operator Address:	Not reported
Operator Address 2:	Not reported
Operator City,State,Zip:	Not reported
Operator Phone Number:	2069332200
Operator Effective Date:	Not reported
Site Contact:	Not reported
Site Contact Address:	Not reported
Contact City,State,Zip:	Not reported
Site Contact Phone Number:	Not reported
Site Contact Email:	Not reported
Gen Status Code:	Not reported
Monthly Generation:	Not reported
Batch Generation:	Not reported
One Time Generation:	Not reported
Transport Own Waste:	Not reported
Tranports Other Waste:	Not reported
Recycler Onsite:	Not reported
Transfer Facility:	Not reported
Other Exemption:	Not reported
UW Battery Gen:	Not reported
Used Oil Transporter:	Not reported
Used Oil Transfer Facility:	Not reported
Used Oil Processor:	Not reported
Used Oil Refiner:	Not reported
Used Oil Fuel Marketer Directs Shipments:	Not reported
Used Oil Fuel Marketer Meets Specs:	Not reported
Site Contact Address 2:	Not reported
SIC Code:	Not reported
CRK Number:	WAD988487583
Active:	Not reported
CAS Number:	647430-50-1
Chemical Name:	NOZZLE X CALCINED PETROLEUM
EHS:	Not reported
EHS CAS Number:	Not reported
EHS Name:	Not reported

[Click this hyperlink](#) while viewing on your computer to access
1 additional WA MANIFEST: record(s) in the EDR Site Report.

NPDES:

Name:	NUCOR STEEL SEATTLE INC
Address:	2424 SW ANDOVER ST
City,State,Zip:	SEATTLE, WA 98106
Facility Status:	Not reported
Facility Type:	Industrial NPDES IP
Admin Region:	Northwest
Date Issued:	01/07/2021
Latitude:	Not reported
Longitude:	Not reported
Permit ID:	WA0031305
Permit Version:	Not reported

Map ID
Direction
Distance
Elevation

MAP FINDINGS

Site

Database(s)

EDR ID Number
EPA ID Number

NUCOR STEEL SEATTLE INC (Continued)

1000659093

Permit Status: Active
Permit SubStatus: Not reported
Ecology Contact: Not reported
WRIA: Not reported
Permit Expiration Date: 02/28/2026
Effective Date: 03/01/2021
Days to Expiration: -1509

148
ENE
1/2-1
0.856 mi.
4519 ft.

SEATTLE STEEL INC
4045 DELRIDGE WAY SW
SEATTLE, WA 98106

SEMS-ARCHIVE 1000885198
CORRACTS WAD009265851
RCRA NonGen / NLR

Relative:
Lower
Actual:
64 ft.

SEMS Archive:
Site ID: 1000644
EPA ID: WAD009265851
Name: SALMON BAY STEEL CO
Address: 4045 DELRIDGE WY SW
Address 2: Not reported
City,State,Zip: SEATTLE, WA 98106
Cong District: 07
FIPS Code: 53033
FF: N
NPL: Not on the NPL
Non NPL Status: NFRAP-Site does not qualify for the NPL based on existing information

SEMS Archive Detail:

Region: 10
Site ID: 1000644
EPA ID: WAD009265851
Site Name: SALMON BAY STEEL CO
NPL: N
FF: N
OU: 00
Action Code: VS
Action Name: ARCH SITE
SEQ: 1
Start Date: Not reported
Finish Date: 1985-04-23 06:00:00
Qual: Not reported
Current Action Lead: EPA Perf In-Hse

Region: 10
Site ID: 1000644
EPA ID: WAD009265851
Site Name: SALMON BAY STEEL CO
NPL: N
FF: N
OU: 00
Action Code: DS
Action Name: DISCVRY
SEQ: 1
Start Date: 1981-04-01 05:00:00
Finish Date: 1981-04-01 05:00:00
Qual: Not reported
Current Action Lead: EPA Perf

Map ID
Direction
Distance
Elevation

MAP FINDINGS

Site

Database(s)

EDR ID Number
EPA ID Number

SEATTLE STEEL INC (Continued)

1000885198

Region: 10
Site ID: 1000644
EPA ID: WAD009265851
Site Name: SALMON BAY STEEL CO
NPL: N
FF: N
OU: 00
Action Code: PA
Action Name: PA
SEQ: 1
Start Date: 1984-12-05 06:00:00
Finish Date: 1985-04-23 06:00:00
Qual: N
Current Action Lead: St Perf

CORRACTS:

Name: SEATTLE STEEL INC
Address: 4045 DELRIDGE WAY SW
Address 2: Not reported
EPA ID: WAD009265851
Area Name: ENTIRE FACILITY
Corrective Action: REFERRED TO A NON-RCRA AUTHORITY-REFERRED TO CERCLA
Actual Date: 19920930
Air Release Indicator: Not reported
Groundwater Release Indicator: Not reported
Soil Release Indicator: Not reported
Surface Water Release Indicator: Not reported

Name: SEATTLE STEEL INC
Address: 4045 DELRIDGE WAY SW
Address 2: Not reported
EPA ID: WAD009265851
Area Name: ENTIRE FACILITY
Corrective Action: RFA COMPLETED-ASSESSMENT WAS A RFA
Actual Date: 19890615
Air Release Indicator: Not reported
Groundwater Release Indicator: Not reported
Soil Release Indicator: Not reported
Surface Water Release Indicator: Not reported

Name: SEATTLE STEEL INC
Address: 4045 DELRIDGE WAY SW
Address 2: Not reported
EPA ID: WAD009265851
Area Name: ENTIRE FACILITY
Corrective Action: CA PRIORITIZATION-HIGH CA PRIORITY
Actual Date: 19910930
Air Release Indicator: Not reported
Groundwater Release Indicator: Not reported
Soil Release Indicator: Not reported
Surface Water Release Indicator: Not reported

RCRA NonGen / NLR:

Date Form Received by Agency: 19800818
Handler Name: SEATTLE STEEL INC

Map ID
 Direction
 Distance
 Elevation

MAP FINDINGS

Site

Database(s)

EDR ID Number
 EPA ID Number

SEATTLE STEEL INC (Continued)

1000885198

Handler Address:	4045 DELRIDGE WAY SW
Handler City,State,Zip:	SEATTLE, WA 98106
EPA ID:	WAD009265851
Contact Name:	SEATTLE STEEL I SEATTLE STEEL I
Contact Address:	411 108TH AVE NE STE 1710
Contact City,State,Zip:	BELLEVUE, WA 98004-5515
Contact Telephone:	000-000-0000
Contact Fax:	000-000-0000
Contact Email:	Not reported
Contact Title:	Not reported
EPA Region:	10
Land Type:	Private
Federal Waste Generator Description:	Not a generator, verified
Non-Notifier:	Not reported
Biennial Report Cycle:	Not reported
Accessibility:	Not reported
Active Site Indicator:	Not reported
State District Owner:	WA
State District:	NWRO
Mailing Address:	411 108TH AVE NE STE 1710
Mailing City,State,Zip:	BELLEVUE, WA 98004-5515
Owner Name:	SEATTLE STEEL I S
Owner Type:	Private
Operator Name:	Not reported
Operator Type:	Not reported
Short-Term Generator Activity:	No
Importer Activity:	No
Mixed Waste Generator:	No
Transporter Activity:	No
Transfer Facility Activity:	No
Recycler Activity with Storage:	No
Small Quantity On-Site Burner Exemption:	No
Smelting Melting and Refining Furnace Exemption:	No
Underground Injection Control:	No
Off-Site Waste Receipt:	No
Universal Waste Indicator:	No
Universal Waste Destination Facility:	No
Federal Universal Waste:	No
Active Site Fed-Reg Treatment Storage and Disposal Facility:	Not reported
Active Site Converter Treatment storage and Disposal Facility:	Not reported
Active Site State-Reg Treatment Storage and Disposal Facility:	Not reported
Active Site State-Reg Handler:	---
Federal Facility Indicator:	Not reported
Hazardous Secondary Material Indicator:	NN
Sub-Part K Indicator:	Not reported
Commercial TSD Indicator:	No
Treatment Storage and Disposal Type:	Land Disposal
2018 GPRA Permit Baseline:	Not on the Baseline
2018 GPRA Renewals Baseline:	Not on the Baseline
Permit Renewals Workload Universe:	Not reported
Permit Workload Universe:	Not reported
Permit Progress Universe:	Land Disposal
Post-Closure Workload Universe:	Not reported
Closure Workload Universe:	Not reported
202 GPRA Corrective Action Baseline:	No
Corrective Action Workload Universe:	No
Subject to Corrective Action Universe:	Yes

Map ID
Direction
Distance
Elevation

MAP FINDINGS

Site

Database(s)

EDR ID Number
EPA ID Number

SEATTLE STEEL INC (Continued)

1000885198

Non-TSDFs Where RCRA CA has Been Imposed Universe: No
TSDFs Potentially Subject to CA Under 3004 (u)/(v) Universe: No
TSDFs Only Subject to CA under Discretionary Auth Universe: Yes
Corrective Action Priority Ranking: High
Environmental Control Indicator: No
Institutional Control Indicator: No
Human Exposure Controls Indicator: N/A
Groundwater Controls Indicator: N/A
Operating TSDF Universe: Not reported
Full Enforcement Universe: Not reported
Significant Non-Complier Universe: No
Unaddressed Significant Non-Complier Universe: No
Addressed Significant Non-Complier Universe: No
Significant Non-Complier With a Compliance Schedule Universe: No
Financial Assurance Required: Not reported
Handler Date of Last Change: 20120216
Recognized Trader-Importer: No
Recognized Trader-Exporter: No
Importer of Spent Lead Acid Batteries: No
Exporter of Spent Lead Acid Batteries: No
Recycler Activity Without Storage: Not reported
Manifest Broker: Not reported
Sub-Part P Indicator: No

Handler - Owner Operator:

Owner/Operator Indicator: Owner
Owner/Operator Name: SEATTLE STEEL I S
Legal Status: Private
Date Became Current: 19960502
Date Ended Current: Not reported
Owner/Operator Address: 4045 DELRIDGE WAY SW
Owner/Operator City,State,Zip: SEATTLE, WA 98106-1248
Owner/Operator Telephone: 000-000-0000
Owner/Operator Telephone Ext: Not reported
Owner/Operator Fax: Not reported
Owner/Operator Email: Not reported

Owner/Operator Indicator: Owner
Owner/Operator Name: SEE PAPER COPY
Legal Status: Private
Date Became Current: Not reported
Date Ended Current: Not reported
Owner/Operator Address: 4045 DELRIDGE WAY SW
Owner/Operator City,State,Zip: SEATTLE, WA 98106
Owner/Operator Telephone: 000-000-0000
Owner/Operator Telephone Ext: Not reported
Owner/Operator Fax: Not reported
Owner/Operator Email: Not reported

Owner/Operator Indicator: Operator
Owner/Operator Name: SEATTLE STEEL INC
Legal Status: Private
Date Became Current: Not reported
Date Ended Current: Not reported
Owner/Operator Address: 4045 DELRIDGE WAY SW
Owner/Operator City,State,Zip: SEATTLE, WA 98106

Map ID
Direction
Distance
Elevation

MAP FINDINGS

Site

Database(s)

EDR ID Number
EPA ID Number

SEATTLE STEEL INC (Continued)

1000885198

Owner/Operator Telephone: 000-000-0000
Owner/Operator Telephone Ext: Not reported
Owner/Operator Fax: Not reported
Owner/Operator Email: Not reported

Owner/Operator Indicator: Owner
Owner/Operator Name: SEATTLE STEEL INC
Legal Status: Private
Date Became Current: 19960502
Date Ended Current: Not reported
Owner/Operator Address: 4045 DELRIDGE WAY SW
Owner/Operator City,State,Zip: SEATTLE, WA 98106
Owner/Operator Telephone: 000-000-0000
Owner/Operator Telephone Ext: Not reported
Owner/Operator Fax: Not reported
Owner/Operator Email: Not reported

Owner/Operator Indicator: Owner
Owner/Operator Name: SEATTLE STEEL INC
Legal Status: Private
Date Became Current: Not reported
Date Ended Current: Not reported
Owner/Operator Address: 4045 DELRIDGE WAY SW
Owner/Operator City,State,Zip: SEATTLE, WA 98106
Owner/Operator Telephone: 000-000-0000
Owner/Operator Telephone Ext: Not reported
Owner/Operator Fax: Not reported
Owner/Operator Email: Not reported

Owner/Operator Indicator: Operator
Owner/Operator Name: SEATTLE STEEL INC
Legal Status: Private
Date Became Current: Not reported
Date Ended Current: Not reported
Owner/Operator Address: 4045 DELRIDGE WAY SW
Owner/Operator City,State,Zip: SEATTLE, WA 98106-1248
Owner/Operator Telephone: 000-000-0000
Owner/Operator Telephone Ext: Not reported
Owner/Operator Fax: Not reported
Owner/Operator Email: Not reported

Historic Generators:

Receive Date: 19800818
Handler Name: SEATTLE STEEL INC
Federal Waste Generator Description: Not a generator, verified
State District Owner: WA
Large Quantity Handler of Universal Waste: No
Recognized Trader Importer: No
Recognized Trader Exporter: No
Spent Lead Acid Battery Importer: No
Spent Lead Acid Battery Exporter: No
Current Record: No
Non Storage Recycler Activity: Not reported
Electronic Manifest Broker: Not reported

Receive Date: 19800818
Handler Name: SEATTLE STEEL INC

Map ID
Direction
Distance
Elevation

MAP FINDINGS

Site

Database(s)

EDR ID Number
EPA ID Number

SEATTLE STEEL INC (Continued)

1000885198

Federal Waste Generator Description: Not a generator, verified
State District Owner: WA
Large Quantity Handler of Universal Waste: No
Recognized Trader Importer: No
Recognized Trader Exporter: No
Spent Lead Acid Battery Importer: No
Spent Lead Acid Battery Exporter: No
Current Record: Yes
Non Storage Recycler Activity: Not reported
Electronic Manifest Broker: Not reported

Receive Date: 19800818
Handler Name: SEATTLE STEEL INC
Federal Waste Generator Description: Not a generator, verified
State District Owner: WA
Large Quantity Handler of Universal Waste: No
Recognized Trader Importer: Not reported
Recognized Trader Exporter: Not reported
Spent Lead Acid Battery Importer: Not reported
Spent Lead Acid Battery Exporter: Not reported
Current Record: No
Non Storage Recycler Activity: Not reported
Electronic Manifest Broker: Not reported

Receive Date: 19911231
Handler Name: SEATTLE STEEL INC
Federal Waste Generator Description: Large Quantity Generator
State District Owner: Not reported
Large Quantity Handler of Universal Waste: No
Recognized Trader Importer: No
Recognized Trader Exporter: No
Spent Lead Acid Battery Importer: No
Spent Lead Acid Battery Exporter: No
Current Record: No
Non Storage Recycler Activity: Not reported
Electronic Manifest Broker: Not reported

Receive Date: 19930901
Handler Name: SEATTLE STEEL, INC.
Federal Waste Generator Description: Large Quantity Generator
State District Owner: Not reported
Large Quantity Handler of Universal Waste: No
Recognized Trader Importer: No
Recognized Trader Exporter: No
Spent Lead Acid Battery Importer: No
Spent Lead Acid Battery Exporter: No
Current Record: No
Non Storage Recycler Activity: Not reported
Electronic Manifest Broker: Not reported

List of NAICS Codes and Descriptions:

NAICS Code: 23721
NAICS Description: LAND SUBDIVISION

NAICS Code: 331111
NAICS Description: IRON AND STEEL MILLS

Map ID
Direction
Distance
Elevation

MAP FINDINGS

Site

Database(s)

EDR ID Number
EPA ID Number

SEATTLE STEEL INC (Continued)

1000885198

NAICS Code: 331221
NAICS Description: ROLLED STEEL SHAPE MANUFACTURING

Facility Has Received Notices of Violation:

Found Violation: Yes
Agency Which Determined Violation: EPA
Violation Short Description: TSD - Financial Requirements
Date Violation was Determined: 19850503
Actual Return to Compliance Date: 19890322
Return to Compliance Qualifier: Observed
Violation Responsible Agency: EPA
Scheduled Compliance Date: Not reported
Enforcement Identifier: 016
Date of Enforcement Action: 19870212
Enforcement Responsible Agency: EPA
Enforcement Docket Number: Not reported
Enforcement Attorney: Not reported
Corrective Action Component: No
Appeal Initiated Date: Not reported
Appeal Resolution Date: Not reported
Disposition Status Date: Not reported
Disposition Status: Not reported
Disposition Status Description: Not reported
Consent/Final Order Sequence Number: Not reported
Consent/Final Order Respondent Name: Not reported
Consent/Final Order Lead Agency: Not reported
Enforcement Type: FINAL 3008(A) COMPLIANCE ORDER
Enforcement Responsible Person: R0MLB
Enforcement Responsible Sub-Organization: Not reported
SEP Sequence Number: Not reported
SEP Expenditure Amount: Not reported
SEP Scheduled Completion Date: Not reported
SEP Actual Date: Not reported
SEP Defaulted Date: Not reported
SEP Type: Not reported
SEP Type Description: Not reported
Proposed Amount: 45000
Final Monetary Amount: 45000
Paid Amount: Not reported
Final Count: 1
Final Amount: 45000

Found Violation: No
Agency Which Determined Violation: Not reported
Violation Short Description: Not reported
Date Violation was Determined: Not reported
Actual Return to Compliance Date: Not reported
Return to Compliance Qualifier: Not reported
Violation Responsible Agency: Not reported
Scheduled Compliance Date: Not reported
Enforcement Identifier: Not reported
Date of Enforcement Action: Not reported
Enforcement Responsible Agency: Not reported
Enforcement Docket Number: Not reported
Enforcement Attorney: Not reported
Corrective Action Component: Not reported
Appeal Initiated Date: Not reported

Map ID
Direction
Distance
Elevation

MAP FINDINGS

Site

Database(s)

EDR ID Number
EPA ID Number

SEATTLE STEEL INC (Continued)

1000885198

Appeal Resolution Date:	Not reported
Disposition Status Date:	Not reported
Disposition Status:	Not reported
Disposition Status Description:	Not reported
Consent/Final Order Sequence Number:	Not reported
Consent/Final Order Respondent Name:	Not reported
Consent/Final Order Lead Agency:	Not reported
Enforcement Type:	Not reported
Enforcement Responsible Person:	Not reported
Enforcement Responsible Sub-Organization:	Not reported
SEP Sequence Number:	Not reported
SEP Expenditure Amount:	Not reported
SEP Scheduled Completion Date:	Not reported
SEP Actual Date:	Not reported
SEP Defaulted Date:	Not reported
SEP Type:	Not reported
SEP Type Description:	Not reported
Proposed Amount:	Not reported
Final Monetary Amount:	Not reported
Paid Amount:	Not reported
Final Count:	Not reported
Final Amount:	Not reported
Found Violation:	No
Agency Which Determined Violation:	Not reported
Violation Short Description:	Not reported
Date Violation was Determined:	Not reported
Actual Return to Compliance Date:	Not reported
Return to Compliance Qualifier:	Not reported
Violation Responsible Agency:	Not reported
Scheduled Compliance Date:	Not reported
Enforcement Identifier:	Not reported
Date of Enforcement Action:	Not reported
Enforcement Responsible Agency:	Not reported
Enforcement Docket Number:	Not reported
Enforcement Attorney:	Not reported
Corrective Action Component:	Not reported
Appeal Initiated Date:	Not reported
Appeal Resolution Date:	Not reported
Disposition Status Date:	Not reported
Disposition Status:	Not reported
Disposition Status Description:	Not reported
Consent/Final Order Sequence Number:	Not reported
Consent/Final Order Respondent Name:	Not reported
Consent/Final Order Lead Agency:	Not reported
Enforcement Type:	Not reported
Enforcement Responsible Person:	Not reported
Enforcement Responsible Sub-Organization:	Not reported
SEP Sequence Number:	Not reported
SEP Expenditure Amount:	Not reported
SEP Scheduled Completion Date:	Not reported
SEP Actual Date:	Not reported
SEP Defaulted Date:	Not reported
SEP Type:	Not reported
SEP Type Description:	Not reported
Proposed Amount:	Not reported
Final Monetary Amount:	Not reported

Map ID
 Direction
 Distance
 Elevation

MAP FINDINGS

Site

Database(s)

EDR ID Number
 EPA ID Number

SEATTLE STEEL INC (Continued)

1000885198

Paid Amount: Not reported
 Final Count: Not reported
 Final Amount: Not reported

Found Violation: No
 Agency Which Determined Violation: Not reported
 Violation Short Description: Not reported
 Date Violation was Determined: Not reported
 Actual Return to Compliance Date: Not reported
 Return to Compliance Qualifier: Not reported
 Violation Responsible Agency: Not reported
 Scheduled Compliance Date: Not reported
 Enforcement Identifier: Not reported
 Date of Enforcement Action: Not reported
 Enforcement Responsible Agency: Not reported
 Enforcement Docket Number: Not reported
 Enforcement Attorney: Not reported
 Corrective Action Component: Not reported
 Appeal Initiated Date: Not reported
 Appeal Resolution Date: Not reported
 Disposition Status Date: Not reported
 Disposition Status: Not reported
 Disposition Status Description: Not reported
 Consent/Final Order Sequence Number: Not reported
 Consent/Final Order Respondent Name: Not reported
 Consent/Final Order Lead Agency: Not reported
 Enforcement Type: Not reported
 Enforcement Responsible Person: Not reported
 Enforcement Responsible Sub-Organization: Not reported
 SEP Sequence Number: Not reported
 SEP Expenditure Amount: Not reported
 SEP Scheduled Completion Date: Not reported
 SEP Actual Date: Not reported
 SEP Defaulted Date: Not reported
 SEP Type: Not reported
 SEP Type Description: Not reported
 Proposed Amount: Not reported
 Final Monetary Amount: Not reported
 Paid Amount: Not reported
 Final Count: Not reported
 Final Amount: Not reported

Found Violation: Yes
 Agency Which Determined Violation: State
 Violation Short Description: TSD - General
 Date Violation was Determined: 19870609
 Actual Return to Compliance Date: 19940704
 Return to Compliance Qualifier: Observed
 Violation Responsible Agency: State
 Scheduled Compliance Date: 19870810
 Enforcement Identifier: 015
 Date of Enforcement Action: 19870629
 Enforcement Responsible Agency: State
 Enforcement Docket Number: Not reported
 Enforcement Attorney: Not reported
 Corrective Action Component: No
 Appeal Initiated Date: Not reported

Map ID
Direction
Distance
Elevation

MAP FINDINGS

Site

Database(s)

EDR ID Number
EPA ID Number

SEATTLE STEEL INC (Continued)

1000885198

Appeal Resolution Date:	Not reported
Disposition Status Date:	Not reported
Disposition Status:	Not reported
Disposition Status Description:	Not reported
Consent/Final Order Sequence Number:	Not reported
Consent/Final Order Respondent Name:	Not reported
Consent/Final Order Lead Agency:	Not reported
Enforcement Type:	WRITTEN INFORMAL
Enforcement Responsible Person:	Not reported
Enforcement Responsible Sub-Organization:	NW
SEP Sequence Number:	Not reported
SEP Expenditure Amount:	Not reported
SEP Scheduled Completion Date:	Not reported
SEP Actual Date:	Not reported
SEP Defaulted Date:	Not reported
SEP Type:	Not reported
SEP Type Description:	Not reported
Proposed Amount:	Not reported
Final Monetary Amount:	Not reported
Paid Amount:	Not reported
Final Count:	Not reported
Final Amount:	Not reported
Found Violation:	Yes
Agency Which Determined Violation:	State
Violation Short Description:	Generators - General
Date Violation was Determined:	19910708
Actual Return to Compliance Date:	19910905
Return to Compliance Qualifier:	Observed
Violation Responsible Agency:	State
Scheduled Compliance Date:	19910815
Enforcement Identifier:	000
Date of Enforcement Action:	19910708
Enforcement Responsible Agency:	State
Enforcement Docket Number:	Not reported
Enforcement Attorney:	Not reported
Corrective Action Component:	No
Appeal Initiated Date:	Not reported
Appeal Resolution Date:	Not reported
Disposition Status Date:	Not reported
Disposition Status:	Not reported
Disposition Status Description:	Not reported
Consent/Final Order Sequence Number:	Not reported
Consent/Final Order Respondent Name:	Not reported
Consent/Final Order Lead Agency:	Not reported
Enforcement Type:	WRITTEN INFORMAL
Enforcement Responsible Person:	WAJSC
Enforcement Responsible Sub-Organization:	NW
SEP Sequence Number:	Not reported
SEP Expenditure Amount:	Not reported
SEP Scheduled Completion Date:	Not reported
SEP Actual Date:	Not reported
SEP Defaulted Date:	Not reported
SEP Type:	Not reported
SEP Type Description:	Not reported
Proposed Amount:	Not reported
Final Monetary Amount:	Not reported

Map ID
Direction
Distance
Elevation

MAP FINDINGS

Site

Database(s)

EDR ID Number
EPA ID Number

SEATTLE STEEL INC (Continued)

1000885198

Paid Amount:	Not reported
Final Count:	Not reported
Final Amount:	Not reported
Found Violation:	No
Agency Which Determined Violation:	Not reported
Violation Short Description:	Not reported
Date Violation was Determined:	Not reported
Actual Return to Compliance Date:	Not reported
Return to Compliance Qualifier:	Not reported
Violation Responsible Agency:	Not reported
Scheduled Compliance Date:	Not reported
Enforcement Identifier:	Not reported
Date of Enforcement Action:	Not reported
Enforcement Responsible Agency:	Not reported
Enforcement Docket Number:	Not reported
Enforcement Attorney:	Not reported
Corrective Action Component:	Not reported
Appeal Initiated Date:	Not reported
Appeal Resolution Date:	Not reported
Disposition Status Date:	Not reported
Disposition Status:	Not reported
Disposition Status Description:	Not reported
Consent/Final Order Sequence Number:	Not reported
Consent/Final Order Respondent Name:	Not reported
Consent/Final Order Lead Agency:	Not reported
Enforcement Type:	Not reported
Enforcement Responsible Person:	Not reported
Enforcement Responsible Sub-Organization:	Not reported
SEP Sequence Number:	Not reported
SEP Expenditure Amount:	Not reported
SEP Scheduled Completion Date:	Not reported
SEP Actual Date:	Not reported
SEP Defaulted Date:	Not reported
SEP Type:	Not reported
SEP Type Description:	Not reported
Proposed Amount:	Not reported
Final Monetary Amount:	Not reported
Paid Amount:	Not reported
Final Count:	Not reported
Final Amount:	Not reported
Found Violation:	No
Agency Which Determined Violation:	Not reported
Violation Short Description:	Not reported
Date Violation was Determined:	Not reported
Actual Return to Compliance Date:	Not reported
Return to Compliance Qualifier:	Not reported
Violation Responsible Agency:	Not reported
Scheduled Compliance Date:	Not reported
Enforcement Identifier:	Not reported
Date of Enforcement Action:	Not reported
Enforcement Responsible Agency:	Not reported
Enforcement Docket Number:	Not reported
Enforcement Attorney:	Not reported
Corrective Action Component:	Not reported
Appeal Initiated Date:	Not reported

Map ID
 Direction
 Distance
 Elevation

MAP FINDINGS

Site

Database(s)

EDR ID Number
 EPA ID Number

SEATTLE STEEL INC (Continued)

1000885198

Appeal Resolution Date:	Not reported
Disposition Status Date:	Not reported
Disposition Status:	Not reported
Disposition Status Description:	Not reported
Consent/Final Order Sequence Number:	Not reported
Consent/Final Order Respondent Name:	Not reported
Consent/Final Order Lead Agency:	Not reported
Enforcement Type:	Not reported
Enforcement Responsible Person:	Not reported
Enforcement Responsible Sub-Organization:	Not reported
SEP Sequence Number:	Not reported
SEP Expenditure Amount:	Not reported
SEP Scheduled Completion Date:	Not reported
SEP Actual Date:	Not reported
SEP Defaulted Date:	Not reported
SEP Type:	Not reported
SEP Type Description:	Not reported
Proposed Amount:	Not reported
Final Monetary Amount:	Not reported
Paid Amount:	Not reported
Final Count:	Not reported
Final Amount:	Not reported
Found Violation:	Yes
Agency Which Determined Violation:	EPA
Violation Short Description:	TSD - General
Date Violation was Determined:	19850503
Actual Return to Compliance Date:	19890322
Return to Compliance Qualifier:	Observed
Violation Responsible Agency:	EPA
Scheduled Compliance Date:	19871216
Enforcement Identifier:	005
Date of Enforcement Action:	19871013
Enforcement Responsible Agency:	EPA
Enforcement Docket Number:	Not reported
Enforcement Attorney:	Not reported
Corrective Action Component:	No
Appeal Initiated Date:	Not reported
Appeal Resolution Date:	Not reported
Disposition Status Date:	Not reported
Disposition Status:	Not reported
Disposition Status Description:	Not reported
Consent/Final Order Sequence Number:	Not reported
Consent/Final Order Respondent Name:	Not reported
Consent/Final Order Lead Agency:	Not reported
Enforcement Type:	FINAL 3008(A) COMPLIANCE ORDER
Enforcement Responsible Person:	R0MLB
Enforcement Responsible Sub-Organization:	Not reported
SEP Sequence Number:	Not reported
SEP Expenditure Amount:	Not reported
SEP Scheduled Completion Date:	Not reported
SEP Actual Date:	Not reported
SEP Defaulted Date:	Not reported
SEP Type:	Not reported
SEP Type Description:	Not reported
Proposed Amount:	8100
Final Monetary Amount:	8100

Map ID
Direction
Distance
Elevation

MAP FINDINGS

Site

Database(s)

EDR ID Number
EPA ID Number

SEATTLE STEEL INC (Continued)

1000885198

Paid Amount:	Not reported
Final Count:	1
Final Amount:	8100
Found Violation:	Yes
Agency Which Determined Violation:	EPA
Violation Short Description:	TSD IS-Ground-Water Monitoring
Date Violation was Determined:	19850503
Actual Return to Compliance Date:	19890322
Return to Compliance Qualifier:	Observed
Violation Responsible Agency:	EPA
Scheduled Compliance Date:	Not reported
Enforcement Identifier:	005
Date of Enforcement Action:	19871013
Enforcement Responsible Agency:	EPA
Enforcement Docket Number:	Not reported
Enforcement Attorney:	Not reported
Corrective Action Component:	No
Appeal Initiated Date:	Not reported
Appeal Resolution Date:	Not reported
Disposition Status Date:	Not reported
Disposition Status:	Not reported
Disposition Status Description:	Not reported
Consent/Final Order Sequence Number:	Not reported
Consent/Final Order Respondent Name:	Not reported
Consent/Final Order Lead Agency:	Not reported
Enforcement Type:	FINAL 3008(A) COMPLIANCE ORDER
Enforcement Responsible Person:	R0MLB
Enforcement Responsible Sub-Organization:	Not reported
SEP Sequence Number:	Not reported
SEP Expenditure Amount:	Not reported
SEP Scheduled Completion Date:	Not reported
SEP Actual Date:	Not reported
SEP Defaulted Date:	Not reported
SEP Type:	Not reported
SEP Type Description:	Not reported
Proposed Amount:	8100
Final Monetary Amount:	8100
Paid Amount:	Not reported
Final Count:	1
Final Amount:	8100
Found Violation:	Yes
Agency Which Determined Violation:	EPA
Violation Short Description:	TSD - Manifest/Records/Reporting
Date Violation was Determined:	19850503
Actual Return to Compliance Date:	19890322
Return to Compliance Qualifier:	Observed
Violation Responsible Agency:	EPA
Scheduled Compliance Date:	Not reported
Enforcement Identifier:	016
Date of Enforcement Action:	19870212
Enforcement Responsible Agency:	EPA
Enforcement Docket Number:	Not reported
Enforcement Attorney:	Not reported
Corrective Action Component:	No
Appeal Initiated Date:	Not reported

Map ID
Direction
Distance
Elevation

MAP FINDINGS

Site

Database(s)

EDR ID Number
EPA ID Number

SEATTLE STEEL INC (Continued)

1000885198

Appeal Resolution Date: Not reported
Disposition Status Date: Not reported
Disposition Status: Not reported
Disposition Status Description: Not reported
Consent/Final Order Sequence Number: Not reported
Consent/Final Order Respondent Name: Not reported
Consent/Final Order Lead Agency: Not reported
Enforcement Type: FINAL 3008(A) COMPLIANCE ORDER
Enforcement Responsible Person: R0MLB
Enforcement Responsible Sub-Organization: Not reported
SEP Sequence Number: Not reported
SEP Expenditure Amount: Not reported
SEP Scheduled Completion Date: Not reported
SEP Actual Date: Not reported
SEP Defaulted Date: Not reported
SEP Type: Not reported
SEP Type Description: Not reported
Proposed Amount: 45000
Final Monetary Amount: 45000
Paid Amount: Not reported
Final Count: 1
Final Amount: 45000

Found Violation: Yes
Agency Which Determined Violation: EPA
Violation Short Description: Permits - Application
Date Violation was Determined: 19850314
Actual Return to Compliance Date: 19890322
Return to Compliance Qualifier: Observed
Violation Responsible Agency: EPA
Scheduled Compliance Date: 19850916
Enforcement Identifier: 003
Date of Enforcement Action: 19850314
Enforcement Responsible Agency: EPA
Enforcement Docket Number: Not reported
Enforcement Attorney: Not reported
Corrective Action Component: No
Appeal Initiated Date: Not reported
Appeal Resolution Date: Not reported
Disposition Status Date: Not reported
Disposition Status: Not reported
Disposition Status Description: Not reported
Consent/Final Order Sequence Number: Not reported
Consent/Final Order Respondent Name: Not reported
Consent/Final Order Lead Agency: Not reported
Enforcement Type: WRITTEN INFORMAL
Enforcement Responsible Person: R0RLS
Enforcement Responsible Sub-Organization: Not reported
SEP Sequence Number: Not reported
SEP Expenditure Amount: Not reported
SEP Scheduled Completion Date: Not reported
SEP Actual Date: Not reported
SEP Defaulted Date: Not reported
SEP Type: Not reported
SEP Type Description: Not reported
Proposed Amount: Not reported
Final Monetary Amount: Not reported

Map ID
 Direction
 Distance
 Elevation

MAP FINDINGS

Site

Database(s)

EDR ID Number
 EPA ID Number

SEATTLE STEEL INC (Continued)

1000885198

Paid Amount:	Not reported
Final Count:	Not reported
Final Amount:	Not reported
Found Violation:	Yes
Agency Which Determined Violation:	EPA
Violation Short Description:	TSD IS-Ground-Water Monitoring
Date Violation was Determined:	19840509
Actual Return to Compliance Date:	19870311
Return to Compliance Qualifier:	Observed
Violation Responsible Agency:	EPA
Scheduled Compliance Date:	Not reported
Enforcement Identifier:	017
Date of Enforcement Action:	19850928
Enforcement Responsible Agency:	EPA
Enforcement Docket Number:	Not reported
Enforcement Attorney:	Not reported
Corrective Action Component:	No
Appeal Initiated Date:	Not reported
Appeal Resolution Date:	Not reported
Disposition Status Date:	Not reported
Disposition Status:	Not reported
Disposition Status Description:	Not reported
Consent/Final Order Sequence Number:	Not reported
Consent/Final Order Respondent Name:	Not reported
Consent/Final Order Lead Agency:	Not reported
Enforcement Type:	INITIAL 3008(A) COMPLIANCE
Enforcement Responsible Person:	ROCLA
Enforcement Responsible Sub-Organization:	Not reported
SEP Sequence Number:	Not reported
SEP Expenditure Amount:	Not reported
SEP Scheduled Completion Date:	Not reported
SEP Actual Date:	Not reported
SEP Defaulted Date:	Not reported
SEP Type:	Not reported
SEP Type Description:	Not reported
Proposed Amount:	62500
Final Monetary Amount:	62500
Paid Amount:	Not reported
Final Count:	1
Final Amount:	62500
Found Violation:	No
Agency Which Determined Violation:	Not reported
Violation Short Description:	Not reported
Date Violation was Determined:	Not reported
Actual Return to Compliance Date:	Not reported
Return to Compliance Qualifier:	Not reported
Violation Responsible Agency:	Not reported
Scheduled Compliance Date:	Not reported
Enforcement Identifier:	Not reported
Date of Enforcement Action:	Not reported
Enforcement Responsible Agency:	Not reported
Enforcement Docket Number:	Not reported
Enforcement Attorney:	Not reported
Corrective Action Component:	Not reported
Appeal Initiated Date:	Not reported

Map ID
 Direction
 Distance
 Elevation

MAP FINDINGS

Site

Database(s)

EDR ID Number
 EPA ID Number

SEATTLE STEEL INC (Continued)

1000885198

Appeal Resolution Date:	Not reported
Disposition Status Date:	Not reported
Disposition Status:	Not reported
Disposition Status Description:	Not reported
Consent/Final Order Sequence Number:	Not reported
Consent/Final Order Respondent Name:	Not reported
Consent/Final Order Lead Agency:	Not reported
Enforcement Type:	Not reported
Enforcement Responsible Person:	Not reported
Enforcement Responsible Sub-Organization:	Not reported
SEP Sequence Number:	Not reported
SEP Expenditure Amount:	Not reported
SEP Scheduled Completion Date:	Not reported
SEP Actual Date:	Not reported
SEP Defaulted Date:	Not reported
SEP Type:	Not reported
SEP Type Description:	Not reported
Proposed Amount:	Not reported
Final Monetary Amount:	Not reported
Paid Amount:	Not reported
Final Count:	Not reported
Final Amount:	Not reported
Found Violation:	Yes
Agency Which Determined Violation:	EPA
Violation Short Description:	TSD IS-Ground-Water Monitoring
Date Violation was Determined:	19850503
Actual Return to Compliance Date:	19890322
Return to Compliance Qualifier:	Observed
Violation Responsible Agency:	EPA
Scheduled Compliance Date:	Not reported
Enforcement Identifier:	016
Date of Enforcement Action:	19870212
Enforcement Responsible Agency:	EPA
Enforcement Docket Number:	Not reported
Enforcement Attorney:	Not reported
Corrective Action Component:	No
Appeal Initiated Date:	Not reported
Appeal Resolution Date:	Not reported
Disposition Status Date:	Not reported
Disposition Status:	Not reported
Disposition Status Description:	Not reported
Consent/Final Order Sequence Number:	Not reported
Consent/Final Order Respondent Name:	Not reported
Consent/Final Order Lead Agency:	Not reported
Enforcement Type:	FINAL 3008(A) COMPLIANCE ORDER
Enforcement Responsible Person:	R0MLB
Enforcement Responsible Sub-Organization:	Not reported
SEP Sequence Number:	Not reported
SEP Expenditure Amount:	Not reported
SEP Scheduled Completion Date:	Not reported
SEP Actual Date:	Not reported
SEP Defaulted Date:	Not reported
SEP Type:	Not reported
SEP Type Description:	Not reported
Proposed Amount:	45000
Final Monetary Amount:	45000

Map ID
Direction
Distance
Elevation

MAP FINDINGS

Site

Database(s)

EDR ID Number
EPA ID Number

SEATTLE STEEL INC (Continued)

1000885198

Paid Amount:	Not reported
Final Count:	1
Final Amount:	45000
Found Violation:	Yes
Agency Which Determined Violation:	State
Violation Short Description:	Generators - General
Date Violation was Determined:	19910708
Actual Return to Compliance Date:	19910905
Return to Compliance Qualifier:	Observed
Violation Responsible Agency:	State
Scheduled Compliance Date:	19910815
Enforcement Identifier:	000
Date of Enforcement Action:	19910708
Enforcement Responsible Agency:	State
Enforcement Docket Number:	Not reported
Enforcement Attorney:	Not reported
Corrective Action Component:	No
Appeal Initiated Date:	Not reported
Appeal Resolution Date:	Not reported
Disposition Status Date:	Not reported
Disposition Status:	Not reported
Disposition Status Description:	Not reported
Consent/Final Order Sequence Number:	Not reported
Consent/Final Order Respondent Name:	Not reported
Consent/Final Order Lead Agency:	Not reported
Enforcement Type:	WRITTEN INFORMAL
Enforcement Responsible Person:	WAJSC
Enforcement Responsible Sub-Organization:	NW
SEP Sequence Number:	Not reported
SEP Expenditure Amount:	Not reported
SEP Scheduled Completion Date:	Not reported
SEP Actual Date:	Not reported
SEP Defaulted Date:	Not reported
SEP Type:	Not reported
SEP Type Description:	Not reported
Proposed Amount:	Not reported
Final Monetary Amount:	Not reported
Paid Amount:	Not reported
Final Count:	Not reported
Final Amount:	Not reported
Found Violation:	Yes
Agency Which Determined Violation:	State
Violation Short Description:	Generators - General
Date Violation was Determined:	19910708
Actual Return to Compliance Date:	19910905
Return to Compliance Qualifier:	Observed
Violation Responsible Agency:	State
Scheduled Compliance Date:	19910815
Enforcement Identifier:	000
Date of Enforcement Action:	19910708
Enforcement Responsible Agency:	State
Enforcement Docket Number:	Not reported
Enforcement Attorney:	Not reported
Corrective Action Component:	No
Appeal Initiated Date:	Not reported

Map ID
Direction
Distance
Elevation

MAP FINDINGS

Site

Database(s)

EDR ID Number
EPA ID Number

SEATTLE STEEL INC (Continued)

1000885198

Appeal Resolution Date:	Not reported
Disposition Status Date:	Not reported
Disposition Status:	Not reported
Disposition Status Description:	Not reported
Consent/Final Order Sequence Number:	Not reported
Consent/Final Order Respondent Name:	Not reported
Consent/Final Order Lead Agency:	Not reported
Enforcement Type:	WRITTEN INFORMAL
Enforcement Responsible Person:	WAJSC
Enforcement Responsible Sub-Organization:	NW
SEP Sequence Number:	Not reported
SEP Expenditure Amount:	Not reported
SEP Scheduled Completion Date:	Not reported
SEP Actual Date:	Not reported
SEP Defaulted Date:	Not reported
SEP Type:	Not reported
SEP Type Description:	Not reported
Proposed Amount:	Not reported
Final Monetary Amount:	Not reported
Paid Amount:	Not reported
Final Count:	Not reported
Final Amount:	Not reported
Found Violation:	Yes
Agency Which Determined Violation:	EPA
Violation Short Description:	TSD - General
Date Violation was Determined:	19850503
Actual Return to Compliance Date:	19890322
Return to Compliance Qualifier:	Observed
Violation Responsible Agency:	EPA
Scheduled Compliance Date:	Not reported
Enforcement Identifier:	009
Date of Enforcement Action:	19850930
Enforcement Responsible Agency:	EPA
Enforcement Docket Number:	Not reported
Enforcement Attorney:	Not reported
Corrective Action Component:	No
Appeal Initiated Date:	Not reported
Appeal Resolution Date:	Not reported
Disposition Status Date:	Not reported
Disposition Status:	Not reported
Disposition Status Description:	Not reported
Consent/Final Order Sequence Number:	Not reported
Consent/Final Order Respondent Name:	Not reported
Consent/Final Order Lead Agency:	Not reported
Enforcement Type:	INITIAL 3008(A) COMPLIANCE
Enforcement Responsible Person:	ROCLA
Enforcement Responsible Sub-Organization:	Not reported
SEP Sequence Number:	Not reported
SEP Expenditure Amount:	Not reported
SEP Scheduled Completion Date:	Not reported
SEP Actual Date:	Not reported
SEP Defaulted Date:	Not reported
SEP Type:	Not reported
SEP Type Description:	Not reported
Proposed Amount:	20000
Final Monetary Amount:	20000

Map ID
Direction
Distance
Elevation

MAP FINDINGS

Site

Database(s)

EDR ID Number
EPA ID Number

SEATTLE STEEL INC (Continued)

1000885198

Paid Amount:	Not reported
Final Count:	1
Final Amount:	20000
Found Violation:	Yes
Agency Which Determined Violation:	EPA
Violation Short Description:	TSD - Manifest/Records/Reporting
Date Violation was Determined:	19850503
Actual Return to Compliance Date:	19890322
Return to Compliance Qualifier:	Observed
Violation Responsible Agency:	EPA
Scheduled Compliance Date:	Not reported
Enforcement Identifier:	005
Date of Enforcement Action:	19871013
Enforcement Responsible Agency:	EPA
Enforcement Docket Number:	Not reported
Enforcement Attorney:	Not reported
Corrective Action Component:	No
Appeal Initiated Date:	Not reported
Appeal Resolution Date:	Not reported
Disposition Status Date:	Not reported
Disposition Status:	Not reported
Disposition Status Description:	Not reported
Consent/Final Order Sequence Number:	Not reported
Consent/Final Order Respondent Name:	Not reported
Consent/Final Order Lead Agency:	Not reported
Enforcement Type:	FINAL 3008(A) COMPLIANCE ORDER
Enforcement Responsible Person:	R0MLB
Enforcement Responsible Sub-Organization:	Not reported
SEP Sequence Number:	Not reported
SEP Expenditure Amount:	Not reported
SEP Scheduled Completion Date:	Not reported
SEP Actual Date:	Not reported
SEP Defaulted Date:	Not reported
SEP Type:	Not reported
SEP Type Description:	Not reported
Proposed Amount:	8100
Final Monetary Amount:	8100
Paid Amount:	Not reported
Final Count:	1
Final Amount:	8100
Found Violation:	Yes
Agency Which Determined Violation:	EPA
Violation Short Description:	TSD - General
Date Violation was Determined:	19890322
Actual Return to Compliance Date:	19890430
Return to Compliance Qualifier:	Observed
Violation Responsible Agency:	EPA
Scheduled Compliance Date:	Not reported
Enforcement Identifier:	Not reported
Date of Enforcement Action:	Not reported
Enforcement Responsible Agency:	Not reported
Enforcement Docket Number:	Not reported
Enforcement Attorney:	Not reported
Corrective Action Component:	Not reported
Appeal Initiated Date:	Not reported

Map ID
Direction
Distance
Elevation

MAP FINDINGS

Site

Database(s)

EDR ID Number
EPA ID Number

SEATTLE STEEL INC (Continued)

1000885198

Appeal Resolution Date:	Not reported
Disposition Status Date:	Not reported
Disposition Status:	Not reported
Disposition Status Description:	Not reported
Consent/Final Order Sequence Number:	Not reported
Consent/Final Order Respondent Name:	Not reported
Consent/Final Order Lead Agency:	Not reported
Enforcement Type:	Not reported
Enforcement Responsible Person:	Not reported
Enforcement Responsible Sub-Organization:	Not reported
SEP Sequence Number:	Not reported
SEP Expenditure Amount:	Not reported
SEP Scheduled Completion Date:	Not reported
SEP Actual Date:	Not reported
SEP Defaulted Date:	Not reported
SEP Type:	Not reported
SEP Type Description:	Not reported
Proposed Amount:	Not reported
Final Monetary Amount:	Not reported
Paid Amount:	Not reported
Final Count:	Not reported
Final Amount:	Not reported
Found Violation:	Yes
Agency Which Determined Violation:	EPA
Violation Short Description:	TSD IS-Ground-Water Monitoring
Date Violation was Determined:	19830721
Actual Return to Compliance Date:	19890322
Return to Compliance Qualifier:	Observed
Violation Responsible Agency:	EPA
Scheduled Compliance Date:	Not reported
Enforcement Identifier:	017
Date of Enforcement Action:	19850928
Enforcement Responsible Agency:	EPA
Enforcement Docket Number:	Not reported
Enforcement Attorney:	Not reported
Corrective Action Component:	No
Appeal Initiated Date:	Not reported
Appeal Resolution Date:	Not reported
Disposition Status Date:	Not reported
Disposition Status:	Not reported
Disposition Status Description:	Not reported
Consent/Final Order Sequence Number:	Not reported
Consent/Final Order Respondent Name:	Not reported
Consent/Final Order Lead Agency:	Not reported
Enforcement Type:	INITIAL 3008(A) COMPLIANCE
Enforcement Responsible Person:	ROCLA
Enforcement Responsible Sub-Organization:	Not reported
SEP Sequence Number:	Not reported
SEP Expenditure Amount:	Not reported
SEP Scheduled Completion Date:	Not reported
SEP Actual Date:	Not reported
SEP Defaulted Date:	Not reported
SEP Type:	Not reported
SEP Type Description:	Not reported
Proposed Amount:	62500
Final Monetary Amount:	62500

Map ID
Direction
Distance
Elevation

MAP FINDINGS

Site

Database(s)

EDR ID Number
EPA ID Number

SEATTLE STEEL INC (Continued)

1000885198

Paid Amount:	Not reported
Final Count:	1
Final Amount:	62500
Found Violation:	Yes
Agency Which Determined Violation:	EPA
Violation Short Description:	TSD - Closure/Post-Closure
Date Violation was Determined:	19850503
Actual Return to Compliance Date:	19890322
Return to Compliance Qualifier:	Observed
Violation Responsible Agency:	EPA
Scheduled Compliance Date:	19871216
Enforcement Identifier:	005
Date of Enforcement Action:	19871013
Enforcement Responsible Agency:	EPA
Enforcement Docket Number:	Not reported
Enforcement Attorney:	Not reported
Corrective Action Component:	No
Appeal Initiated Date:	Not reported
Appeal Resolution Date:	Not reported
Disposition Status Date:	Not reported
Disposition Status:	Not reported
Disposition Status Description:	Not reported
Consent/Final Order Sequence Number:	Not reported
Consent/Final Order Respondent Name:	Not reported
Consent/Final Order Lead Agency:	Not reported
Enforcement Type:	FINAL 3008(A) COMPLIANCE ORDER
Enforcement Responsible Person:	R0MLB
Enforcement Responsible Sub-Organization:	Not reported
SEP Sequence Number:	Not reported
SEP Expenditure Amount:	Not reported
SEP Scheduled Completion Date:	Not reported
SEP Actual Date:	Not reported
SEP Defaulted Date:	Not reported
SEP Type:	Not reported
SEP Type Description:	Not reported
Proposed Amount:	8100
Final Monetary Amount:	8100
Paid Amount:	Not reported
Final Count:	1
Final Amount:	8100
Found Violation:	Yes
Agency Which Determined Violation:	EPA
Violation Short Description:	TSD - Manifest/Records/Reporting
Date Violation was Determined:	19850503
Actual Return to Compliance Date:	19890322
Return to Compliance Qualifier:	Observed
Violation Responsible Agency:	EPA
Scheduled Compliance Date:	Not reported
Enforcement Identifier:	017
Date of Enforcement Action:	19850928
Enforcement Responsible Agency:	EPA
Enforcement Docket Number:	Not reported
Enforcement Attorney:	Not reported
Corrective Action Component:	No
Appeal Initiated Date:	Not reported

Map ID
Direction
Distance
Elevation

MAP FINDINGS

Site

Database(s)

EDR ID Number
EPA ID Number

SEATTLE STEEL INC (Continued)

1000885198

Appeal Resolution Date: Not reported
Disposition Status Date: Not reported
Disposition Status: Not reported
Disposition Status Description: Not reported
Consent/Final Order Sequence Number: Not reported
Consent/Final Order Respondent Name: Not reported
Consent/Final Order Lead Agency: Not reported
Enforcement Type: INITIAL 3008(A) COMPLIANCE
Enforcement Responsible Person: ROCLA
Enforcement Responsible Sub-Organization: Not reported
SEP Sequence Number: Not reported
SEP Expenditure Amount: Not reported
SEP Scheduled Completion Date: Not reported
SEP Actual Date: Not reported
SEP Defaulted Date: Not reported
SEP Type: Not reported
SEP Type Description: Not reported
Proposed Amount: 62500
Final Monetary Amount: 62500
Paid Amount: Not reported
Final Count: 1
Final Amount: 62500

Found Violation: Yes
Agency Which Determined Violation: EPA
Violation Short Description: TSD - Closure/Post-Closure
Date Violation was Determined: 19850503
Actual Return to Compliance Date: 19890322
Return to Compliance Qualifier: Observed
Violation Responsible Agency: EPA
Scheduled Compliance Date: Not reported
Enforcement Identifier: 009
Date of Enforcement Action: 19850930
Enforcement Responsible Agency: EPA
Enforcement Docket Number: Not reported
Enforcement Attorney: Not reported
Corrective Action Component: No
Appeal Initiated Date: Not reported
Appeal Resolution Date: Not reported
Disposition Status Date: Not reported
Disposition Status: Not reported
Disposition Status Description: Not reported
Consent/Final Order Sequence Number: Not reported
Consent/Final Order Respondent Name: Not reported
Consent/Final Order Lead Agency: Not reported
Enforcement Type: INITIAL 3008(A) COMPLIANCE
Enforcement Responsible Person: ROCLA
Enforcement Responsible Sub-Organization: Not reported
SEP Sequence Number: Not reported
SEP Expenditure Amount: Not reported
SEP Scheduled Completion Date: Not reported
SEP Actual Date: Not reported
SEP Defaulted Date: Not reported
SEP Type: Not reported
SEP Type Description: Not reported
Proposed Amount: 20000
Final Monetary Amount: 20000

Map ID
Direction
Distance
Elevation

MAP FINDINGS

Site

Database(s)

EDR ID Number
EPA ID Number

SEATTLE STEEL INC (Continued)

1000885198

Paid Amount:	Not reported
Final Count:	1
Final Amount:	20000
Found Violation:	Yes
Agency Which Determined Violation:	EPA
Violation Short Description:	TSD IS-Ground-Water Monitoring
Date Violation was Determined:	19840509
Actual Return to Compliance Date:	19870311
Return to Compliance Qualifier:	Observed
Violation Responsible Agency:	EPA
Scheduled Compliance Date:	19870311
Enforcement Identifier:	016
Date of Enforcement Action:	19870212
Enforcement Responsible Agency:	EPA
Enforcement Docket Number:	Not reported
Enforcement Attorney:	Not reported
Corrective Action Component:	No
Appeal Initiated Date:	Not reported
Appeal Resolution Date:	Not reported
Disposition Status Date:	Not reported
Disposition Status:	Not reported
Disposition Status Description:	Not reported
Consent/Final Order Sequence Number:	Not reported
Consent/Final Order Respondent Name:	Not reported
Consent/Final Order Lead Agency:	Not reported
Enforcement Type:	FINAL 3008(A) COMPLIANCE ORDER
Enforcement Responsible Person:	R0MLB
Enforcement Responsible Sub-Organization:	Not reported
SEP Sequence Number:	Not reported
SEP Expenditure Amount:	Not reported
SEP Scheduled Completion Date:	Not reported
SEP Actual Date:	Not reported
SEP Defaulted Date:	Not reported
SEP Type:	Not reported
SEP Type Description:	Not reported
Proposed Amount:	45000
Final Monetary Amount:	45000
Paid Amount:	Not reported
Final Count:	1
Final Amount:	45000
Found Violation:	Yes
Agency Which Determined Violation:	State
Violation Short Description:	Generators - General
Date Violation was Determined:	19910708
Actual Return to Compliance Date:	19910905
Return to Compliance Qualifier:	Observed
Violation Responsible Agency:	State
Scheduled Compliance Date:	19910815
Enforcement Identifier:	000
Date of Enforcement Action:	19910708
Enforcement Responsible Agency:	State
Enforcement Docket Number:	Not reported
Enforcement Attorney:	Not reported
Corrective Action Component:	No
Appeal Initiated Date:	Not reported

Map ID
Direction
Distance
Elevation

MAP FINDINGS

Site

Database(s)

EDR ID Number
EPA ID Number

SEATTLE STEEL INC (Continued)

1000885198

Appeal Resolution Date:	Not reported
Disposition Status Date:	Not reported
Disposition Status:	Not reported
Disposition Status Description:	Not reported
Consent/Final Order Sequence Number:	Not reported
Consent/Final Order Respondent Name:	Not reported
Consent/Final Order Lead Agency:	Not reported
Enforcement Type:	WRITTEN INFORMAL
Enforcement Responsible Person:	WAJSC
Enforcement Responsible Sub-Organization:	NW
SEP Sequence Number:	Not reported
SEP Expenditure Amount:	Not reported
SEP Scheduled Completion Date:	Not reported
SEP Actual Date:	Not reported
SEP Defaulted Date:	Not reported
SEP Type:	Not reported
SEP Type Description:	Not reported
Proposed Amount:	Not reported
Final Monetary Amount:	Not reported
Paid Amount:	Not reported
Final Count:	Not reported
Final Amount:	Not reported
Found Violation:	No
Agency Which Determined Violation:	Not reported
Violation Short Description:	Not reported
Date Violation was Determined:	Not reported
Actual Return to Compliance Date:	Not reported
Return to Compliance Qualifier:	Not reported
Violation Responsible Agency:	Not reported
Scheduled Compliance Date:	Not reported
Enforcement Identifier:	Not reported
Date of Enforcement Action:	Not reported
Enforcement Responsible Agency:	Not reported
Enforcement Docket Number:	Not reported
Enforcement Attorney:	Not reported
Corrective Action Component:	Not reported
Appeal Initiated Date:	Not reported
Appeal Resolution Date:	Not reported
Disposition Status Date:	Not reported
Disposition Status:	Not reported
Disposition Status Description:	Not reported
Consent/Final Order Sequence Number:	Not reported
Consent/Final Order Respondent Name:	Not reported
Consent/Final Order Lead Agency:	Not reported
Enforcement Type:	Not reported
Enforcement Responsible Person:	Not reported
Enforcement Responsible Sub-Organization:	Not reported
SEP Sequence Number:	Not reported
SEP Expenditure Amount:	Not reported
SEP Scheduled Completion Date:	Not reported
SEP Actual Date:	Not reported
SEP Defaulted Date:	Not reported
SEP Type:	Not reported
SEP Type Description:	Not reported
Proposed Amount:	Not reported
Final Monetary Amount:	Not reported

Map ID
 Direction
 Distance
 Elevation

MAP FINDINGS

Site

Database(s)

EDR ID Number
 EPA ID Number

SEATTLE STEEL INC (Continued)

1000885198

Paid Amount: Not reported
 Final Count: Not reported
 Final Amount: Not reported

Found Violation: No
 Agency Which Determined Violation: Not reported
 Violation Short Description: Not reported
 Date Violation was Determined: Not reported
 Actual Return to Compliance Date: Not reported
 Return to Compliance Qualifier: Not reported
 Violation Responsible Agency: Not reported
 Scheduled Compliance Date: Not reported
 Enforcement Identifier: Not reported
 Date of Enforcement Action: Not reported
 Enforcement Responsible Agency: Not reported
 Enforcement Docket Number: Not reported
 Enforcement Attorney: Not reported
 Corrective Action Component: Not reported
 Appeal Initiated Date: Not reported
 Appeal Resolution Date: Not reported
 Disposition Status Date: Not reported
 Disposition Status: Not reported
 Disposition Status Description: Not reported
 Consent/Final Order Sequence Number: Not reported
 Consent/Final Order Respondent Name: Not reported
 Consent/Final Order Lead Agency: Not reported
 Enforcement Type: Not reported
 Enforcement Responsible Person: Not reported
 Enforcement Responsible Sub-Organization: Not reported
 SEP Sequence Number: Not reported
 SEP Expenditure Amount: Not reported
 SEP Scheduled Completion Date: Not reported
 SEP Actual Date: Not reported
 SEP Defaulted Date: Not reported
 SEP Type: Not reported
 SEP Type Description: Not reported
 Proposed Amount: Not reported
 Final Monetary Amount: Not reported
 Paid Amount: Not reported
 Final Count: Not reported
 Final Amount: Not reported

Found Violation: Yes
 Agency Which Determined Violation: State
 Violation Short Description: Generators - General
 Date Violation was Determined: 19910708
 Actual Return to Compliance Date: 19910905
 Return to Compliance Qualifier: Observed
 Violation Responsible Agency: State
 Scheduled Compliance Date: 19910815
 Enforcement Identifier: 000
 Date of Enforcement Action: 19910708
 Enforcement Responsible Agency: State
 Enforcement Docket Number: Not reported
 Enforcement Attorney: Not reported
 Corrective Action Component: No
 Appeal Initiated Date: Not reported

Map ID
Direction
Distance
Elevation

MAP FINDINGS

Site

Database(s)

EDR ID Number
EPA ID Number

SEATTLE STEEL INC (Continued)

1000885198

Appeal Resolution Date:	Not reported
Disposition Status Date:	Not reported
Disposition Status:	Not reported
Disposition Status Description:	Not reported
Consent/Final Order Sequence Number:	Not reported
Consent/Final Order Respondent Name:	Not reported
Consent/Final Order Lead Agency:	Not reported
Enforcement Type:	WRITTEN INFORMAL
Enforcement Responsible Person:	WAJSC
Enforcement Responsible Sub-Organization:	NW
SEP Sequence Number:	Not reported
SEP Expenditure Amount:	Not reported
SEP Scheduled Completion Date:	Not reported
SEP Actual Date:	Not reported
SEP Defaulted Date:	Not reported
SEP Type:	Not reported
SEP Type Description:	Not reported
Proposed Amount:	Not reported
Final Monetary Amount:	Not reported
Paid Amount:	Not reported
Final Count:	Not reported
Final Amount:	Not reported
Found Violation:	Yes
Agency Which Determined Violation:	EPA
Violation Short Description:	TSD IS-Ground-Water Monitoring
Date Violation was Determined:	19850503
Actual Return to Compliance Date:	19890322
Return to Compliance Qualifier:	Observed
Violation Responsible Agency:	EPA
Scheduled Compliance Date:	Not reported
Enforcement Identifier:	017
Date of Enforcement Action:	19850928
Enforcement Responsible Agency:	EPA
Enforcement Docket Number:	Not reported
Enforcement Attorney:	Not reported
Corrective Action Component:	No
Appeal Initiated Date:	Not reported
Appeal Resolution Date:	Not reported
Disposition Status Date:	Not reported
Disposition Status:	Not reported
Disposition Status Description:	Not reported
Consent/Final Order Sequence Number:	Not reported
Consent/Final Order Respondent Name:	Not reported
Consent/Final Order Lead Agency:	Not reported
Enforcement Type:	INITIAL 3008(A) COMPLIANCE
Enforcement Responsible Person:	ROCLA
Enforcement Responsible Sub-Organization:	Not reported
SEP Sequence Number:	Not reported
SEP Expenditure Amount:	Not reported
SEP Scheduled Completion Date:	Not reported
SEP Actual Date:	Not reported
SEP Defaulted Date:	Not reported
SEP Type:	Not reported
SEP Type Description:	Not reported
Proposed Amount:	62500
Final Monetary Amount:	62500

Map ID
Direction
Distance
Elevation

MAP FINDINGS

Site

Database(s)

EDR ID Number
EPA ID Number

SEATTLE STEEL INC (Continued)

1000885198

Paid Amount:	Not reported
Final Count:	1
Final Amount:	62500
Found Violation:	Yes
Agency Which Determined Violation:	EPA
Violation Short Description:	TSD - Financial Requirements
Date Violation was Determined:	19850503
Actual Return to Compliance Date:	19890322
Return to Compliance Qualifier:	Observed
Violation Responsible Agency:	EPA
Scheduled Compliance Date:	Not reported
Enforcement Identifier:	017
Date of Enforcement Action:	19850928
Enforcement Responsible Agency:	EPA
Enforcement Docket Number:	Not reported
Enforcement Attorney:	Not reported
Corrective Action Component:	No
Appeal Initiated Date:	Not reported
Appeal Resolution Date:	Not reported
Disposition Status Date:	Not reported
Disposition Status:	Not reported
Disposition Status Description:	Not reported
Consent/Final Order Sequence Number:	Not reported
Consent/Final Order Respondent Name:	Not reported
Consent/Final Order Lead Agency:	Not reported
Enforcement Type:	INITIAL 3008(A) COMPLIANCE
Enforcement Responsible Person:	ROCLA
Enforcement Responsible Sub-Organization:	Not reported
SEP Sequence Number:	Not reported
SEP Expenditure Amount:	Not reported
SEP Scheduled Completion Date:	Not reported
SEP Actual Date:	Not reported
SEP Defaulted Date:	Not reported
SEP Type:	Not reported
SEP Type Description:	Not reported
Proposed Amount:	62500
Final Monetary Amount:	62500
Paid Amount:	Not reported
Final Count:	1
Final Amount:	62500
Found Violation:	Yes
Agency Which Determined Violation:	EPA
Violation Short Description:	Permits - Application
Date Violation was Determined:	19850314
Actual Return to Compliance Date:	19890322
Return to Compliance Qualifier:	Observed
Violation Responsible Agency:	EPA
Scheduled Compliance Date:	19850916
Enforcement Identifier:	003
Date of Enforcement Action:	19850314
Enforcement Responsible Agency:	EPA
Enforcement Docket Number:	Not reported
Enforcement Attorney:	Not reported
Corrective Action Component:	No
Appeal Initiated Date:	Not reported

Map ID
Direction
Distance
Elevation

MAP FINDINGS

Site

Database(s)

EDR ID Number
EPA ID Number

SEATTLE STEEL INC (Continued)

1000885198

Appeal Resolution Date:	Not reported
Disposition Status Date:	Not reported
Disposition Status:	Not reported
Disposition Status Description:	Not reported
Consent/Final Order Sequence Number:	Not reported
Consent/Final Order Respondent Name:	Not reported
Consent/Final Order Lead Agency:	Not reported
Enforcement Type:	WRITTEN INFORMAL
Enforcement Responsible Person:	R0RLS
Enforcement Responsible Sub-Organization:	Not reported
SEP Sequence Number:	Not reported
SEP Expenditure Amount:	Not reported
SEP Scheduled Completion Date:	Not reported
SEP Actual Date:	Not reported
SEP Defaulted Date:	Not reported
SEP Type:	Not reported
SEP Type Description:	Not reported
Proposed Amount:	Not reported
Final Monetary Amount:	Not reported
Paid Amount:	Not reported
Final Count:	Not reported
Final Amount:	Not reported
Found Violation:	Yes
Agency Which Determined Violation:	EPA
Violation Short Description:	TSD IS-Ground-Water Monitoring
Date Violation was Determined:	19830721
Actual Return to Compliance Date:	19890322
Return to Compliance Qualifier:	Observed
Violation Responsible Agency:	EPA
Scheduled Compliance Date:	19870311
Enforcement Identifier:	016
Date of Enforcement Action:	19870212
Enforcement Responsible Agency:	EPA
Enforcement Docket Number:	Not reported
Enforcement Attorney:	Not reported
Corrective Action Component:	No
Appeal Initiated Date:	Not reported
Appeal Resolution Date:	Not reported
Disposition Status Date:	Not reported
Disposition Status:	Not reported
Disposition Status Description:	Not reported
Consent/Final Order Sequence Number:	Not reported
Consent/Final Order Respondent Name:	Not reported
Consent/Final Order Lead Agency:	Not reported
Enforcement Type:	FINAL 3008(A) COMPLIANCE ORDER
Enforcement Responsible Person:	R0MLB
Enforcement Responsible Sub-Organization:	Not reported
SEP Sequence Number:	Not reported
SEP Expenditure Amount:	Not reported
SEP Scheduled Completion Date:	Not reported
SEP Actual Date:	Not reported
SEP Defaulted Date:	Not reported
SEP Type:	Not reported
SEP Type Description:	Not reported
Proposed Amount:	45000
Final Monetary Amount:	45000

Map ID
Direction
Distance
Elevation

MAP FINDINGS

Site

Database(s)

EDR ID Number
EPA ID Number

SEATTLE STEEL INC (Continued)

1000885198

Paid Amount: Not reported
Final Count: 1
Final Amount: 45000

Found Violation: No
Agency Which Determined Violation: Not reported
Violation Short Description: Not reported
Date Violation was Determined: Not reported
Actual Return to Compliance Date: Not reported
Return to Compliance Qualifier: Not reported
Violation Responsible Agency: Not reported
Scheduled Compliance Date: Not reported
Enforcement Identifier: Not reported
Date of Enforcement Action: Not reported
Enforcement Responsible Agency: Not reported
Enforcement Docket Number: Not reported
Enforcement Attorney: Not reported
Corrective Action Component: Not reported
Appeal Initiated Date: Not reported
Appeal Resolution Date: Not reported
Disposition Status Date: Not reported
Disposition Status: Not reported
Disposition Status Description: Not reported
Consent/Final Order Sequence Number: Not reported
Consent/Final Order Respondent Name: Not reported
Consent/Final Order Lead Agency: Not reported
Enforcement Type: Not reported
Enforcement Responsible Person: Not reported
Enforcement Responsible Sub-Organization: Not reported
SEP Sequence Number: Not reported
SEP Expenditure Amount: Not reported
SEP Scheduled Completion Date: Not reported
SEP Actual Date: Not reported
SEP Defaulted Date: Not reported
SEP Type: Not reported
SEP Type Description: Not reported
Proposed Amount: Not reported
Final Monetary Amount: Not reported
Paid Amount: Not reported
Final Count: Not reported
Final Amount: Not reported

Found Violation: Yes
Agency Which Determined Violation: EPA
Violation Short Description: LDR - General
Date Violation was Determined: 19890322
Actual Return to Compliance Date: 19890430
Return to Compliance Qualifier: Observed
Violation Responsible Agency: EPA
Scheduled Compliance Date: Not reported
Enforcement Identifier: Not reported
Date of Enforcement Action: Not reported
Enforcement Responsible Agency: Not reported
Enforcement Docket Number: Not reported
Enforcement Attorney: Not reported
Corrective Action Component: Not reported
Appeal Initiated Date: Not reported

Map ID
Direction
Distance
Elevation

MAP FINDINGS

Site

Database(s)

EDR ID Number
EPA ID Number

SEATTLE STEEL INC (Continued)

1000885198

Appeal Resolution Date:	Not reported
Disposition Status Date:	Not reported
Disposition Status:	Not reported
Disposition Status Description:	Not reported
Consent/Final Order Sequence Number:	Not reported
Consent/Final Order Respondent Name:	Not reported
Consent/Final Order Lead Agency:	Not reported
Enforcement Type:	Not reported
Enforcement Responsible Person:	Not reported
Enforcement Responsible Sub-Organization:	Not reported
SEP Sequence Number:	Not reported
SEP Expenditure Amount:	Not reported
SEP Scheduled Completion Date:	Not reported
SEP Actual Date:	Not reported
SEP Defaulted Date:	Not reported
SEP Type:	Not reported
SEP Type Description:	Not reported
Proposed Amount:	Not reported
Final Monetary Amount:	Not reported
Paid Amount:	Not reported
Final Count:	Not reported
Final Amount:	Not reported
Found Violation:	No
Agency Which Determined Violation:	Not reported
Violation Short Description:	Not reported
Date Violation was Determined:	Not reported
Actual Return to Compliance Date:	Not reported
Return to Compliance Qualifier:	Not reported
Violation Responsible Agency:	Not reported
Scheduled Compliance Date:	Not reported
Enforcement Identifier:	Not reported
Date of Enforcement Action:	Not reported
Enforcement Responsible Agency:	Not reported
Enforcement Docket Number:	Not reported
Enforcement Attorney:	Not reported
Corrective Action Component:	Not reported
Appeal Initiated Date:	Not reported
Appeal Resolution Date:	Not reported
Disposition Status Date:	Not reported
Disposition Status:	Not reported
Disposition Status Description:	Not reported
Consent/Final Order Sequence Number:	Not reported
Consent/Final Order Respondent Name:	Not reported
Consent/Final Order Lead Agency:	Not reported
Enforcement Type:	Not reported
Enforcement Responsible Person:	Not reported
Enforcement Responsible Sub-Organization:	Not reported
SEP Sequence Number:	Not reported
SEP Expenditure Amount:	Not reported
SEP Scheduled Completion Date:	Not reported
SEP Actual Date:	Not reported
SEP Defaulted Date:	Not reported
SEP Type:	Not reported
SEP Type Description:	Not reported
Proposed Amount:	Not reported
Final Monetary Amount:	Not reported

Map ID
Direction
Distance
Elevation

MAP FINDINGS

Site

Database(s)

EDR ID Number
EPA ID Number

SEATTLE STEEL INC (Continued)

1000885198

Paid Amount:	Not reported
Final Count:	Not reported
Final Amount:	Not reported
Found Violation:	Yes
Agency Which Determined Violation:	EPA
Violation Short Description:	TSD - Financial Requirements
Date Violation was Determined:	19850503
Actual Return to Compliance Date:	19890322
Return to Compliance Qualifier:	Observed
Violation Responsible Agency:	EPA
Scheduled Compliance Date:	Not reported
Enforcement Identifier:	005
Date of Enforcement Action:	19871013
Enforcement Responsible Agency:	EPA
Enforcement Docket Number:	Not reported
Enforcement Attorney:	Not reported
Corrective Action Component:	No
Appeal Initiated Date:	Not reported
Appeal Resolution Date:	Not reported
Disposition Status Date:	Not reported
Disposition Status:	Not reported
Disposition Status Description:	Not reported
Consent/Final Order Sequence Number:	Not reported
Consent/Final Order Respondent Name:	Not reported
Consent/Final Order Lead Agency:	Not reported
Enforcement Type:	FINAL 3008(A) COMPLIANCE ORDER
Enforcement Responsible Person:	R0MLB
Enforcement Responsible Sub-Organization:	Not reported
SEP Sequence Number:	Not reported
SEP Expenditure Amount:	Not reported
SEP Scheduled Completion Date:	Not reported
SEP Actual Date:	Not reported
SEP Defaulted Date:	Not reported
SEP Type:	Not reported
SEP Type Description:	Not reported
Proposed Amount:	8100
Final Monetary Amount:	8100
Paid Amount:	Not reported
Final Count:	1
Final Amount:	8100
Evaluation Action Summary:	
Evaluation Date:	19850503
Evaluation Responsible Agency:	EPA-Initiated Oversight/Observation/Training Actions
Found Violation:	Yes
Evaluation Type Description:	COMPLIANCE EVALUATION INSPECTION ON-SITE
Evaluation Responsible Person Identifier:	R0CLA
Evaluation Responsible Sub-Organization:	Not reported
Actual Return to Compliance Date:	19890322
Scheduled Compliance Date:	Not reported
Date of Request:	Not reported
Date Response Received:	Not reported
Request Agency:	Not reported
Former Citation:	Not reported
Evaluation Date:	19850503

Map ID
Direction
Distance
Elevation

MAP FINDINGS

Site

Database(s)

EDR ID Number
EPA ID Number

SEATTLE STEEL INC (Continued)

1000885198

Evaluation Responsible Agency: State
Found Violation: No
Evaluation Type Description: COMPLIANCE EVALUATION INSPECTION ON-SITE
Evaluation Responsible Person Identifier: Not reported
Evaluation Responsible Sub-Organization: NW
Actual Return to Compliance Date: Not reported
Scheduled Compliance Date: Not reported
Date of Request: Not reported
Date Response Received: Not reported
Request Agency: Not reported
Former Citation: Not reported

Evaluation Date: 19850513
Evaluation Responsible Agency: State
Found Violation: No
Evaluation Type Description: FINANCIAL RECORD REVIEW
Evaluation Responsible Person Identifier: Not reported
Evaluation Responsible Sub-Organization: NW
Actual Return to Compliance Date: Not reported
Scheduled Compliance Date: Not reported
Date of Request: Not reported
Date Response Received: Not reported
Request Agency: Not reported
Former Citation: Not reported

Evaluation Date: 19960327
Evaluation Responsible Agency: State
Found Violation: No
Evaluation Type Description: COMPLIANCE ASSISTANCE VISIT
Evaluation Responsible Person Identifier: WALLM
Evaluation Responsible Sub-Organization: NW
Actual Return to Compliance Date: Not reported
Scheduled Compliance Date: Not reported
Date of Request: Not reported
Date Response Received: Not reported
Request Agency: Not reported
Former Citation: Not reported

Evaluation Date: 19870609
Evaluation Responsible Agency: State
Found Violation: Yes
Evaluation Type Description: COMPLIANCE EVALUATION INSPECTION ON-SITE
Evaluation Responsible Person Identifier: WAMLB
Evaluation Responsible Sub-Organization: NW
Actual Return to Compliance Date: 19940704
Scheduled Compliance Date: 19870810
Date of Request: Not reported
Date Response Received: Not reported
Request Agency: Not reported
Former Citation: Not reported

Evaluation Date: 19910129
Evaluation Responsible Agency: State
Found Violation: Yes
Evaluation Type Description: COMPLIANCE EVALUATION INSPECTION ON-SITE
Evaluation Responsible Person Identifier: WAJSC
Evaluation Responsible Sub-Organization: NW

Map ID
Direction
Distance
Elevation

MAP FINDINGS

Site

Database(s)

EDR ID Number
EPA ID Number

SEATTLE STEEL INC (Continued)

1000885198

Actual Return to Compliance Date:	19910905
Scheduled Compliance Date:	19910815
Date of Request:	Not reported
Date Response Received:	Not reported
Request Agency:	Not reported
Former Citation:	Not reported
Evaluation Date:	19860918
Evaluation Responsible Agency:	State
Found Violation:	No
Evaluation Type Description:	FINANCIAL RECORD REVIEW
Evaluation Responsible Person Identifier:	Not reported
Evaluation Responsible Sub-Organization:	NW
Actual Return to Compliance Date:	Not reported
Scheduled Compliance Date:	Not reported
Date of Request:	Not reported
Date Response Received:	Not reported
Request Agency:	Not reported
Former Citation:	Not reported
Evaluation Date:	19860314
Evaluation Responsible Agency:	State
Found Violation:	No
Evaluation Type Description:	FOCUSED COMPLIANCE INSPECTION
Evaluation Responsible Person Identifier:	WAMLB
Evaluation Responsible Sub-Organization:	NW
Actual Return to Compliance Date:	Not reported
Scheduled Compliance Date:	Not reported
Date of Request:	Not reported
Date Response Received:	Not reported
Request Agency:	Not reported
Former Citation:	Not reported
Evaluation Date:	19850503
Evaluation Responsible Agency:	EPA-Initiated Oversight/Observation/Training Actions
Found Violation:	Yes
Evaluation Type Description:	COMPLIANCE EVALUATION INSPECTION ON-SITE
Evaluation Responsible Person Identifier:	ROCLA
Evaluation Responsible Sub-Organization:	Not reported
Actual Return to Compliance Date:	19890322
Scheduled Compliance Date:	19871216
Date of Request:	Not reported
Date Response Received:	Not reported
Request Agency:	Not reported
Former Citation:	Not reported
Evaluation Date:	19850503
Evaluation Responsible Agency:	EPA-Initiated Oversight/Observation/Training Actions
Found Violation:	Yes
Evaluation Type Description:	COMPLIANCE EVALUATION INSPECTION ON-SITE
Evaluation Responsible Person Identifier:	ROCLA
Evaluation Responsible Sub-Organization:	Not reported
Actual Return to Compliance Date:	19890322
Scheduled Compliance Date:	Not reported
Date of Request:	Not reported
Date Response Received:	Not reported
Request Agency:	Not reported

Map ID
Direction
Distance
Elevation

MAP FINDINGS

Site

Database(s)

EDR ID Number
EPA ID Number

SEATTLE STEEL INC (Continued)

1000885198

Former Citation:	Not reported
Evaluation Date:	19850503
Evaluation Responsible Agency:	EPA-Initiated Oversight/Observation/Training Actions
Found Violation:	Yes
Evaluation Type Description:	COMPLIANCE EVALUATION INSPECTION ON-SITE
Evaluation Responsible Person Identifier:	R0CLA
Evaluation Responsible Sub-Organization:	Not reported
Actual Return to Compliance Date:	19890322
Scheduled Compliance Date:	Not reported
Date of Request:	Not reported
Date Response Received:	Not reported
Request Agency:	Not reported
Former Citation:	Not reported
Evaluation Date:	19850314
Evaluation Responsible Agency:	EPA
Found Violation:	Yes
Evaluation Type Description:	NON-FINANCIAL RECORD REVIEW
Evaluation Responsible Person Identifier:	R0RLS
Evaluation Responsible Sub-Organization:	Not reported
Actual Return to Compliance Date:	19890322
Scheduled Compliance Date:	19850916
Date of Request:	Not reported
Date Response Received:	Not reported
Request Agency:	Not reported
Former Citation:	Not reported
Evaluation Date:	19840509
Evaluation Responsible Agency:	EPA-Initiated Oversight/Observation/Training Actions
Found Violation:	Yes
Evaluation Type Description:	COMPLIANCE EVALUATION INSPECTION ON-SITE
Evaluation Responsible Person Identifier:	R0MJB
Evaluation Responsible Sub-Organization:	Not reported
Actual Return to Compliance Date:	19870311
Scheduled Compliance Date:	Not reported
Date of Request:	Not reported
Date Response Received:	Not reported
Request Agency:	Not reported
Former Citation:	Not reported
Evaluation Date:	19860109
Evaluation Responsible Agency:	State
Found Violation:	No
Evaluation Type Description:	COMPLIANCE EVALUATION INSPECTION ON-SITE
Evaluation Responsible Person Identifier:	Not reported
Evaluation Responsible Sub-Organization:	NW
Actual Return to Compliance Date:	Not reported
Scheduled Compliance Date:	Not reported
Date of Request:	Not reported
Date Response Received:	Not reported
Request Agency:	Not reported
Former Citation:	Not reported
Evaluation Date:	19850503
Evaluation Responsible Agency:	EPA-Initiated Oversight/Observation/Training Actions
Found Violation:	Yes

Map ID
Direction
Distance
Elevation

MAP FINDINGS

Site

Database(s)

EDR ID Number
EPA ID Number

SEATTLE STEEL INC (Continued)

1000885198

Evaluation Type Description: COMPLIANCE EVALUATION INSPECTION ON-SITE
Evaluation Responsible Person Identifier: R0CLA
Evaluation Responsible Sub-Organization: Not reported
Actual Return to Compliance Date: 19890322
Scheduled Compliance Date: Not reported
Date of Request: Not reported
Date Response Received: Not reported
Request Agency: Not reported
Former Citation: Not reported

Evaluation Date: 19910129
Evaluation Responsible Agency: State
Found Violation: Yes
Evaluation Type Description: COMPLIANCE EVALUATION INSPECTION ON-SITE
Evaluation Responsible Person Identifier: WAJSC
Evaluation Responsible Sub-Organization: NW
Actual Return to Compliance Date: 19910905
Scheduled Compliance Date: 19910815
Date of Request: Not reported
Date Response Received: Not reported
Request Agency: Not reported
Former Citation: Not reported

Evaluation Date: 19910129
Evaluation Responsible Agency: State
Found Violation: Yes
Evaluation Type Description: COMPLIANCE EVALUATION INSPECTION ON-SITE
Evaluation Responsible Person Identifier: WAJSC
Evaluation Responsible Sub-Organization: NW
Actual Return to Compliance Date: 19910905
Scheduled Compliance Date: 19910815
Date of Request: Not reported
Date Response Received: Not reported
Request Agency: Not reported
Former Citation: Not reported

Evaluation Date: 19850503
Evaluation Responsible Agency: EPA-Initiated Oversight/Observation/Training Actions
Found Violation: Yes
Evaluation Type Description: COMPLIANCE EVALUATION INSPECTION ON-SITE
Evaluation Responsible Person Identifier: R0CLA
Evaluation Responsible Sub-Organization: Not reported
Actual Return to Compliance Date: 19890322
Scheduled Compliance Date: Not reported
Date of Request: Not reported
Date Response Received: Not reported
Request Agency: Not reported
Former Citation: Not reported

Evaluation Date: 19850503
Evaluation Responsible Agency: EPA-Initiated Oversight/Observation/Training Actions
Found Violation: Yes
Evaluation Type Description: COMPLIANCE EVALUATION INSPECTION ON-SITE
Evaluation Responsible Person Identifier: R0CLA
Evaluation Responsible Sub-Organization: Not reported
Actual Return to Compliance Date: 19890322
Scheduled Compliance Date: Not reported

Map ID
Direction
Distance
Elevation

MAP FINDINGS

Site

Database(s)

EDR ID Number
EPA ID Number

SEATTLE STEEL INC (Continued)

1000885198

Date of Request:	Not reported
Date Response Received:	Not reported
Request Agency:	Not reported
Former Citation:	Not reported
Evaluation Date:	19890322
Evaluation Responsible Agency:	EPA
Found Violation:	Yes
Evaluation Type Description:	COMPLIANCE EVALUATION INSPECTION ON-SITE
Evaluation Responsible Person Identifier:	R0JLB
Evaluation Responsible Sub-Organization:	Not reported
Actual Return to Compliance Date:	19890430
Scheduled Compliance Date:	Not reported
Date of Request:	Not reported
Date Response Received:	Not reported
Request Agency:	Not reported
Former Citation:	Not reported
Evaluation Date:	19830721
Evaluation Responsible Agency:	EPA-Initiated Oversight/Observation/Training Actions
Found Violation:	Yes
Evaluation Type Description:	GROUNDWATER MONITORING EVALUATION
Evaluation Responsible Person Identifier:	R0MJB
Evaluation Responsible Sub-Organization:	Not reported
Actual Return to Compliance Date:	19890322
Scheduled Compliance Date:	Not reported
Date of Request:	Not reported
Date Response Received:	Not reported
Request Agency:	Not reported
Former Citation:	Not reported
Evaluation Date:	19850503
Evaluation Responsible Agency:	EPA-Initiated Oversight/Observation/Training Actions
Found Violation:	Yes
Evaluation Type Description:	COMPLIANCE EVALUATION INSPECTION ON-SITE
Evaluation Responsible Person Identifier:	R0CLA
Evaluation Responsible Sub-Organization:	Not reported
Actual Return to Compliance Date:	19890322
Scheduled Compliance Date:	19871216
Date of Request:	Not reported
Date Response Received:	Not reported
Request Agency:	Not reported
Former Citation:	Not reported
Evaluation Date:	19850503
Evaluation Responsible Agency:	EPA-Initiated Oversight/Observation/Training Actions
Found Violation:	Yes
Evaluation Type Description:	COMPLIANCE EVALUATION INSPECTION ON-SITE
Evaluation Responsible Person Identifier:	R0CLA
Evaluation Responsible Sub-Organization:	Not reported
Actual Return to Compliance Date:	19890322
Scheduled Compliance Date:	Not reported
Date of Request:	Not reported
Date Response Received:	Not reported
Request Agency:	Not reported
Former Citation:	Not reported

Map ID
Direction
Distance
Elevation

MAP FINDINGS

Site

Database(s)

EDR ID Number
EPA ID Number

SEATTLE STEEL INC (Continued)

1000885198

Evaluation Date: 19850503
Evaluation Responsible Agency: EPA-Initiated Oversight/Observation/Training Actions
Found Violation: Yes
Evaluation Type Description: COMPLIANCE EVALUATION INSPECTION ON-SITE
Evaluation Responsible Person Identifier: R0CLA
Evaluation Responsible Sub-Organization: Not reported
Actual Return to Compliance Date: 19890322
Scheduled Compliance Date: Not reported
Date of Request: Not reported
Date Response Received: Not reported
Request Agency: Not reported
Former Citation: Not reported

Evaluation Date: 19840509
Evaluation Responsible Agency: EPA-Initiated Oversight/Observation/Training Actions
Found Violation: Yes
Evaluation Type Description: COMPLIANCE EVALUATION INSPECTION ON-SITE
Evaluation Responsible Person Identifier: R0MJB
Evaluation Responsible Sub-Organization: Not reported
Actual Return to Compliance Date: 19870311
Scheduled Compliance Date: 19870311
Date of Request: Not reported
Date Response Received: Not reported
Request Agency: Not reported
Former Citation: Not reported

Evaluation Date: 19910129
Evaluation Responsible Agency: State
Found Violation: Yes
Evaluation Type Description: COMPLIANCE EVALUATION INSPECTION ON-SITE
Evaluation Responsible Person Identifier: WAJSC
Evaluation Responsible Sub-Organization: NW
Actual Return to Compliance Date: 19910905
Scheduled Compliance Date: 19910815
Date of Request: Not reported
Date Response Received: Not reported
Request Agency: Not reported
Former Citation: Not reported

Evaluation Date: 19871209
Evaluation Responsible Agency: EPA-Initiated Oversight/Observation/Training Actions
Found Violation: No
Evaluation Type Description: COMPLIANCE EVALUATION INSPECTION ON-SITE
Evaluation Responsible Person Identifier: R0MLB
Evaluation Responsible Sub-Organization: Not reported
Actual Return to Compliance Date: Not reported
Scheduled Compliance Date: Not reported
Date of Request: Not reported
Date Response Received: Not reported
Request Agency: Not reported
Former Citation: Not reported

Evaluation Date: 19840228
Evaluation Responsible Agency: State
Found Violation: No
Evaluation Type Description: COMPLIANCE EVALUATION INSPECTION ON-SITE
Evaluation Responsible Person Identifier: WACAG

Map ID
Direction
Distance
Elevation

MAP FINDINGS

Site

Database(s)

EDR ID Number
EPA ID Number

SEATTLE STEEL INC (Continued)

1000885198

Evaluation Responsible Sub-Organization:	NW
Actual Return to Compliance Date:	Not reported
Scheduled Compliance Date:	Not reported
Date of Request:	Not reported
Date Response Received:	Not reported
Request Agency:	Not reported
Former Citation:	Not reported
Evaluation Date:	19910129
Evaluation Responsible Agency:	State
Found Violation:	Yes
Evaluation Type Description:	COMPLIANCE EVALUATION INSPECTION ON-SITE
Evaluation Responsible Person Identifier:	WAJSC
Evaluation Responsible Sub-Organization:	NW
Actual Return to Compliance Date:	19910905
Scheduled Compliance Date:	19910815
Date of Request:	Not reported
Date Response Received:	Not reported
Request Agency:	Not reported
Former Citation:	Not reported
Evaluation Date:	19850503
Evaluation Responsible Agency:	EPA-Initiated Oversight/Observation/Training Actions
Found Violation:	Yes
Evaluation Type Description:	COMPLIANCE EVALUATION INSPECTION ON-SITE
Evaluation Responsible Person Identifier:	R0CLA
Evaluation Responsible Sub-Organization:	Not reported
Actual Return to Compliance Date:	19890322
Scheduled Compliance Date:	Not reported
Date of Request:	Not reported
Date Response Received:	Not reported
Request Agency:	Not reported
Former Citation:	Not reported
Evaluation Date:	19850503
Evaluation Responsible Agency:	EPA-Initiated Oversight/Observation/Training Actions
Found Violation:	Yes
Evaluation Type Description:	COMPLIANCE EVALUATION INSPECTION ON-SITE
Evaluation Responsible Person Identifier:	R0CLA
Evaluation Responsible Sub-Organization:	Not reported
Actual Return to Compliance Date:	19890322
Scheduled Compliance Date:	Not reported
Date of Request:	Not reported
Date Response Received:	Not reported
Request Agency:	Not reported
Former Citation:	Not reported
Evaluation Date:	19850314
Evaluation Responsible Agency:	EPA
Found Violation:	Yes
Evaluation Type Description:	NON-FINANCIAL RECORD REVIEW
Evaluation Responsible Person Identifier:	R0RLS
Evaluation Responsible Sub-Organization:	Not reported
Actual Return to Compliance Date:	19890322
Scheduled Compliance Date:	19850916
Date of Request:	Not reported
Date Response Received:	Not reported

Map ID
Direction
Distance
Elevation

MAP FINDINGS

Site

Database(s)

EDR ID Number
EPA ID Number

SEATTLE STEEL INC (Continued)

1000885198

Request Agency:	Not reported
Former Citation:	Not reported
Evaluation Date:	19830721
Evaluation Responsible Agency:	EPA-Initiated Oversight/Observation/Training Actions
Found Violation:	Yes
Evaluation Type Description:	GROUNDWATER MONITORING EVALUATION
Evaluation Responsible Person Identifier:	R0MJB
Evaluation Responsible Sub-Organization:	Not reported
Actual Return to Compliance Date:	19890322
Scheduled Compliance Date:	19870311
Date of Request:	Not reported
Date Response Received:	Not reported
Request Agency:	Not reported
Former Citation:	Not reported
Evaluation Date:	19871209
Evaluation Responsible Agency:	EPA-Initiated Oversight/Observation/Training Actions
Found Violation:	No
Evaluation Type Description:	COMPLIANCE SCHEDULE EVALUATION
Evaluation Responsible Person Identifier:	R0MLB
Evaluation Responsible Sub-Organization:	Not reported
Actual Return to Compliance Date:	Not reported
Scheduled Compliance Date:	Not reported
Date of Request:	Not reported
Date Response Received:	Not reported
Request Agency:	Not reported
Former Citation:	Not reported
Evaluation Date:	19890322
Evaluation Responsible Agency:	EPA
Found Violation:	Yes
Evaluation Type Description:	COMPLIANCE EVALUATION INSPECTION ON-SITE
Evaluation Responsible Person Identifier:	R0JLB
Evaluation Responsible Sub-Organization:	Not reported
Actual Return to Compliance Date:	19890430
Scheduled Compliance Date:	Not reported
Date of Request:	Not reported
Date Response Received:	Not reported
Request Agency:	Not reported
Former Citation:	Not reported
Evaluation Date:	19860109
Evaluation Responsible Agency:	EPA-Initiated Oversight/Observation/Training Actions
Found Violation:	No
Evaluation Type Description:	GROUNDWATER MONITORING EVALUATION
Evaluation Responsible Person Identifier:	R0MLB
Evaluation Responsible Sub-Organization:	Not reported
Actual Return to Compliance Date:	Not reported
Scheduled Compliance Date:	Not reported
Date of Request:	Not reported
Date Response Received:	Not reported
Request Agency:	Not reported
Former Citation:	Not reported
Evaluation Date:	19850503
Evaluation Responsible Agency:	EPA-Initiated Oversight/Observation/Training Actions

Map ID
Direction
Distance
Elevation

MAP FINDINGS

Site

Database(s)

EDR ID Number
EPA ID Number

SEATTLE STEEL INC (Continued)

1000885198

Found Violation:	Yes
Evaluation Type Description:	COMPLIANCE EVALUATION INSPECTION ON-SITE
Evaluation Responsible Person Identifier:	R0CLA
Evaluation Responsible Sub-Organization:	Not reported
Actual Return to Compliance Date:	19890322
Scheduled Compliance Date:	Not reported
Date of Request:	Not reported
Date Response Received:	Not reported
Request Agency:	Not reported
Former Citation:	Not reported

149
ENE
1/2-1
0.909 mi.
4799 ft.

**SEATTLE COMMERCE CENTER
DELRIDGE WAY SW & ANDOVER SW
SEATTLE, WA 98106**

**HSL S104320382
CSCSL N/A
ALLSITES**

**Relative:
Lower
Actual:
48 ft.**

HSL:
Name: SEATTLE COMMERCE CENTER
Address: Not reported
City,State,Zip: SEATTLE, WA
edr_fstat: WA
edr_fzip: Not reported
edr_fcnty: KING
edr_zip: Not reported
Facility Type: Hazardous Sites List
Facility Status: Cleanup Started
FSID Number: 2454
Rank: 4
Region: NW
EDR Link ID: 2454
Region Decode: NORTHWEST REGIONAL OFFICE

CSCSL:
Name: SEATTLE COMMERCE CENTER
Address: DELRIDGE WAY SW & ANDOVER SW
City,State,Zip: SEATTLE, WA 98106
Facility ID: 2454

Map ID
Direction
Distance
Elevation

MAP FINDINGS

Site

Database(s)

EDR ID Number
EPA ID Number

SEATTLE COMMERCE CENTER (Continued)

S104320382

Region: Northwest
Lat/Long: 47.569272459038 / -122.3635584568
Clean Up Siteid: 2937
Site Status: Cleanup Started
Contaminant Name: Metals Priority Pollutants
Alternate Site Names: Not reported
Site Rank: 4 - Low-Moderate Risk
Has Institutional Control: Not reported
Past VCP: Not reported
Current VCP: Not reported
Ground Water: Confirmed Above Cleanup Levels
Surface Water: Not reported
Soil: Confirmed Above Cleanup Levels
Sediment: Not reported
Air: Not reported
Bedrock: Not reported
Responsible Unit: Northwest

Name: SEATTLE COMMERCE CENTER
Address: DELRIDGE WAY SW & ANDOVER SW
City,State,Zip: SEATTLE, WA 98106
Facility ID: 2454
Region: Northwest
Lat/Long: 47.569272459038 / -122.3635584568
Clean Up Siteid: 2937
Site Status: Cleanup Started
Contaminant Name: Non-Halogenated Solvents
Alternate Site Names: Not reported
Site Rank: 4 - Low-Moderate Risk
Has Institutional Control: Not reported
Past VCP: Not reported
Current VCP: Not reported
Ground Water: Confirmed Above Cleanup Levels
Surface Water: Not reported
Soil: Suspected
Sediment: Not reported
Air: Not reported
Bedrock: Not reported
Responsible Unit: Northwest

Name: SEATTLE COMMERCE CENTER
Address: DELRIDGE WAY SW & ANDOVER SW
City,State,Zip: SEATTLE, WA 98106
Facility ID: 2454
Region: Northwest
Lat/Long: 47.569272459038 / -122.3635584568
Clean Up Siteid: 2937
Site Status: Cleanup Started
Contaminant Name: Petroleum Products-Unspecified
Alternate Site Names: Not reported
Site Rank: 4 - Low-Moderate Risk
Has Institutional Control: Not reported
Past VCP: Not reported
Current VCP: Not reported
Ground Water: Not reported
Surface Water: Not reported
Soil: Suspected

Map ID
 Direction
 Distance
 Elevation

MAP FINDINGS

Site

Database(s)

EDR ID Number
 EPA ID Number

SEATTLE COMMERCE CENTER (Continued)

S104320382

Sediment: Not reported
 Air: Not reported
 Bedrock: Not reported
 Responsible Unit: Northwest

ALLSITES:

Name: SEATTLE COMMERCE CENTER
 Facility Id: 2454

Interaction: 4499
 Interaction 1: I
 Interaction 2: IRAP
 Ecology Program: TOXICS
 Program Data: ISIS
 Facility Alt.: SEATTLE COMMERCE CENTER
 Program ID: Not reported
 Date Interaction: 1900-01-01 00:00:00
 Date Interaction 3: Independent Remedial Actn
 Latitude: 47.569266900000002
 Longitude: -122.363561879

Interaction: 113407
 Interaction 1: A
 Interaction 2: SCS
 Ecology Program: TOXICS
 Program Data: ISIS
 Facility Alt.: SEATTLE COMMERCE CENTER
 Program ID: CSID 2937
 Date Interaction: 1993-10-01 00:00:00
 Date Interaction 3: State Cleanup Site
 Latitude: 47.569266900000002
 Longitude: -122.363561879

150
 NNE
 1/2-1
 0.919 mi.
 4852 ft.

HARBOR AVE SW SITE
3310 HARBOR AVE SW
SEATTLE, WA 98126

CSCSL 1000878862
ALLSITES WAD988521969
RCRA NonGen / NLR
FINDS
ECHO

Relative:
Lower
Actual:
20 ft.

CSCSL:
 Name: WEST COAST SELF STORAGE
 Address: 3310 HARBOR AVE SW
 City,State,Zip: SEATTLE, WA 98126
 Facility ID: 77521393
 Region: Northwest
 Lat/Long: 47.573517125499 / -122.3705727131
 Clean Up Siteid: 12494
 Site Status: Cleanup Started
 Contaminant Name: Arsenic
 Alternate Site Names: Harbor Ave SW Site
 Site Rank: Not reported
 Has Institutional Control: Not reported
 Past VCP: True
 Current VCP: True
 Ground Water: Confirmed Above Cleanup Levels

Map ID
Direction
Distance
Elevation

MAP FINDINGS

Site

Database(s)

EDR ID Number
EPA ID Number

HARBOR AVE SW SITE (Continued)

1000878862

Surface Water: Not reported
Soil: Confirmed Above Cleanup Levels
Sediment: Not reported
Air: Not reported
Bedrock: Not reported
Responsible Unit: Northwest

Name: WEST COAST SELF STORAGE
Address: 3310 HARBOR AVE SW
City,State,Zip: SEATTLE, WA 98126
Facility ID: 77521393
Region: Northwest
Lat/Long: 47.573517125499 / -122.3705727131
Clean Up Siteid: 12494
Site Status: Cleanup Started
Contaminant Name: Benzene
Alternate Site Names: Harbor Ave SW Site
Site Rank: Not reported
Has Institutional Control: Not reported
Past VCP: True
Current VCP: True
Ground Water: Confirmed Above Cleanup Levels
Surface Water: Not reported
Soil: Confirmed Above Cleanup Levels
Sediment: Not reported
Air: Not reported
Bedrock: Not reported
Responsible Unit: Northwest

Name: WEST COAST SELF STORAGE
Address: 3310 HARBOR AVE SW
City,State,Zip: SEATTLE, WA 98126
Facility ID: 77521393
Region: Northwest
Lat/Long: 47.573517125499 / -122.3705727131
Clean Up Siteid: 12494
Site Status: Cleanup Started
Contaminant Name: Halogenated Solvents
Alternate Site Names: Harbor Ave SW Site
Site Rank: Not reported
Has Institutional Control: Not reported
Past VCP: True
Current VCP: True
Ground Water: Not reported
Surface Water: Not reported
Soil: Confirmed Above Cleanup Levels
Sediment: Not reported
Air: Not reported
Bedrock: Not reported
Responsible Unit: Northwest

Name: WEST COAST SELF STORAGE
Address: 3310 HARBOR AVE SW
City,State,Zip: SEATTLE, WA 98126
Facility ID: 77521393
Region: Northwest
Lat/Long: 47.573517125499 / -122.3705727131

Map ID
Direction
Distance
Elevation

MAP FINDINGS

Site

Database(s)

EDR ID Number
EPA ID Number

HARBOR AVE SW SITE (Continued)

1000878862

Clean Up Siteid: 12494
Site Status: Cleanup Started
Contaminant Name: Lead
Alternate Site Names: Harbor Ave SW Site
Site Rank: Not reported
Has Institutional Control: Not reported
Past VCP: True
Current VCP: True
Ground Water: Below Cleanup Levels
Surface Water: Not reported
Soil: Confirmed Above Cleanup Levels
Sediment: Not reported
Air: Not reported
Bedrock: Not reported
Responsible Unit: Northwest

Name: WEST COAST SELF STORAGE
Address: 3310 HARBOR AVE SW
City,State,Zip: SEATTLE, WA 98126
Facility ID: 77521393
Region: Northwest
Lat/Long: 47.573517125499 / -122.3705727131
Clean Up Siteid: 12494
Site Status: Cleanup Started
Contaminant Name: Metals - Other
Alternate Site Names: Harbor Ave SW Site
Site Rank: Not reported
Has Institutional Control: Not reported
Past VCP: True
Current VCP: True
Ground Water: Below Cleanup Levels
Surface Water: Not reported
Soil: Confirmed Above Cleanup Levels
Sediment: Not reported
Air: Not reported
Bedrock: Not reported
Responsible Unit: Northwest

Name: WEST COAST SELF STORAGE
Address: 3310 HARBOR AVE SW
City,State,Zip: SEATTLE, WA 98126
Facility ID: 77521393
Region: Northwest
Lat/Long: 47.573517125499 / -122.3705727131
Clean Up Siteid: 12494
Site Status: Cleanup Started
Contaminant Name: Other Halogenated Organics
Alternate Site Names: Harbor Ave SW Site
Site Rank: Not reported
Has Institutional Control: Not reported
Past VCP: True
Current VCP: True
Ground Water: Confirmed Above Cleanup Levels
Surface Water: Not reported
Soil: Not reported
Sediment: Not reported
Air: Not reported

Map ID
Direction
Distance
Elevation

MAP FINDINGS

Site

Database(s)

EDR ID Number
EPA ID Number

HARBOR AVE SW SITE (Continued)

1000878862

Bedrock: Not reported
Responsible Unit: Northwest

Name: WEST COAST SELF STORAGE
Address: 3310 HARBOR AVE SW
City,State,Zip: SEATTLE, WA 98126
Facility ID: 77521393
Region: Northwest
Lat/Long: 47.573517125499 / -122.3705727131
Clean Up Siteid: 12494
Site Status: Cleanup Started
Contaminant Name: Other Non-Halogenated Organics
Alternate Site Names: Harbor Ave SW Site
Site Rank: Not reported
Has Institutional Control: Not reported
Past VCP: True
Current VCP: True
Ground Water: Below Cleanup Levels
Surface Water: Not reported
Soil: Confirmed Above Cleanup Levels
Sediment: Not reported
Air: Not reported
Bedrock: Not reported
Responsible Unit: Northwest

Name: WEST COAST SELF STORAGE
Address: 3310 HARBOR AVE SW
City,State,Zip: SEATTLE, WA 98126
Facility ID: 77521393
Region: Northwest
Lat/Long: 47.573517125499 / -122.3705727131
Clean Up Siteid: 12494
Site Status: Cleanup Started
Contaminant Name: Petroleum-Other
Alternate Site Names: Harbor Ave SW Site
Site Rank: Not reported
Has Institutional Control: Not reported
Past VCP: True
Current VCP: True
Ground Water: Confirmed Above Cleanup Levels
Surface Water: Not reported
Soil: Confirmed Above Cleanup Levels
Sediment: Not reported
Air: Not reported
Bedrock: Not reported
Responsible Unit: Northwest

ALLSITES:

Name: HARBOR AVE SW SITE
Facility Id: 77521393

Interaction: 110579
Interaction 1: A
Interaction 2: VOLCLNST
Ecology Program: TOXICS
Program Data: ISIS
Facility Alt.: West Coast Self Storage

Map ID
Direction
Distance
Elevation

MAP FINDINGS

Site

Database(s)

EDR ID Number
EPA ID Number

HARBOR AVE SW SITE (Continued)

1000878862

Program ID: NW2927
Date Interaction: 2014-11-25 00:00:00
Date Interaction 3: Voluntary Cleanup Sites
Latitude: 47.573511928000002
Longitude: -122.37055801299999

Interaction: 64076
Interaction 1: I
Interaction 2: HWG
Ecology Program: HAZWASTE
Program Data: TURBOWASTE
Facility Alt.: Not reported
Program ID: WAD988521969
Date Interaction: 1993-06-21 00:00:00
Date Interaction 3: Hazardous Waste Generator
Latitude: 47.573511928000002
Longitude: -122.37055801299999

RCRA NonGen / NLR:

Date Form Received by Agency: 19930621
Handler Name: HARBOR AVE SW SITE
Handler Address: 3310 HARBOR AVE SW
Handler City,State,Zip: SEATTLE, WA 98126
EPA ID: WAD988521969
Contact Name: WA ECY WA ECY
Contact Address: 3190 160TH AVE SE
Contact City,State,Zip: BELLEVUE, WA 98008-5452
Contact Telephone: 000-000-0000
Contact Fax: 000-000-0000
Contact Email: Not reported
Contact Title: Not reported
EPA Region: 10
Land Type: Private
Federal Waste Generator Description: Not a generator, verified
Non-Notifier: Not reported
Biennial Report Cycle: Not reported
Accessibility: Not reported
Active Site Indicator: Not reported
State District Owner: WA
State District: NWRO
Mailing Address: 3190 160TH AVE SE
Mailing City,State,Zip: BELLEVUE, WA 98008-5452
Owner Name: WA ECY W
Owner Type: Private
Operator Name: Not reported
Operator Type: Not reported
Short-Term Generator Activity: No
Importer Activity: No
Mixed Waste Generator: No
Transporter Activity: No
Transfer Facility Activity: No
Recycler Activity with Storage: No
Small Quantity On-Site Burner Exemption: No
Smelting Melting and Refining Furnace Exemption: No
Underground Injection Control: No

Map ID
 Direction
 Distance
 Elevation

MAP FINDINGS

Site

Database(s)

EDR ID Number
 EPA ID Number

HARBOR AVE SW SITE (Continued)

1000878862

Off-Site Waste Receipt:	No
Universal Waste Indicator:	No
Universal Waste Destination Facility:	No
Federal Universal Waste:	No
Active Site Fed-Reg Treatment Storage and Disposal Facility:	Not reported
Active Site Converter Treatment storage and Disposal Facility:	Not reported
Active Site State-Reg Treatment Storage and Disposal Facility:	Not reported
Active Site State-Reg Handler:	---
Federal Facility Indicator:	Not reported
Hazardous Secondary Material Indicator:	NN
Sub-Part K Indicator:	Not reported
Commercial TSD Indicator:	No
Treatment Storage and Disposal Type:	Not reported
2018 GPRA Permit Baseline:	Not on the Baseline
2018 GPRA Renewals Baseline:	Not on the Baseline
Permit Renewals Workload Universe:	Not reported
Permit Workload Universe:	Not reported
Permit Progress Universe:	Not reported
Post-Closure Workload Universe:	Not reported
Closure Workload Universe:	Not reported
202 GPRA Corrective Action Baseline:	No
Corrective Action Workload Universe:	No
Subject to Corrective Action Universe:	No
Non-TSDFs Where RCRA CA has Been Imposed Universe:	No
TSDFs Potentially Subject to CA Under 3004 (u)/(v) Universe:	No
TSDFs Only Subject to CA under Discretionary Auth Universe:	No
Corrective Action Priority Ranking:	No NCAPS ranking
Environmental Control Indicator:	No
Institutional Control Indicator:	No
Human Exposure Controls Indicator:	N/A
Groundwater Controls Indicator:	N/A
Operating TSDF Universe:	Not reported
Full Enforcement Universe:	Not reported
Significant Non-Complier Universe:	No
Unaddressed Significant Non-Complier Universe:	No
Addressed Significant Non-Complier Universe:	No
Significant Non-Complier With a Compliance Schedule Universe:	No
Financial Assurance Required:	Not reported
Handler Date of Last Change:	20120216
Recognized Trader-Importer:	No
Recognized Trader-Exporter:	No
Importer of Spent Lead Acid Batteries:	No
Exporter of Spent Lead Acid Batteries:	No
Recycler Activity Without Storage:	Not reported
Manifest Broker:	Not reported
Sub-Part P Indicator:	No

Handler - Owner Operator:

Owner/Operator Indicator:	Owner
Owner/Operator Name:	WA ECY W
Legal Status:	Private
Date Became Current:	19960503
Date Ended Current:	Not reported
Owner/Operator Address:	3310 HARBOR AVE SW
Owner/Operator City,State,Zip:	SEATTLE, WA 98126-2355
Owner/Operator Telephone:	000-000-0000

Map ID
Direction
Distance
Elevation

MAP FINDINGS

Site

Database(s)

EDR ID Number
EPA ID Number

HARBOR AVE SW SITE (Continued)

1000878862

Owner/Operator Telephone Ext: Not reported
Owner/Operator Fax: Not reported
Owner/Operator Email: Not reported

Owner/Operator Indicator: Operator
Owner/Operator Name: WA ECY
Legal Status: Private
Date Became Current: Not reported
Date Ended Current: Not reported
Owner/Operator Address: 3310 HARBOR AVE SW
Owner/Operator City,State,Zip: SEATTLE, WA 98126-2355
Owner/Operator Telephone: 000-000-0000
Owner/Operator Telephone Ext: Not reported
Owner/Operator Fax: Not reported
Owner/Operator Email: Not reported

Owner/Operator Indicator: Owner
Owner/Operator Name: SEE PAPER COPY
Legal Status: Private
Date Became Current: Not reported
Date Ended Current: Not reported
Owner/Operator Address: 3310 HARBOR AVE SW
Owner/Operator City,State,Zip: SEATTLE, WA 98126
Owner/Operator Telephone: 000-000-0000
Owner/Operator Telephone Ext: Not reported
Owner/Operator Fax: Not reported
Owner/Operator Email: Not reported

Historic Generators:

Receive Date: 19930621
Handler Name: HARBOR AVE SW SITE
Federal Waste Generator Description: Not a generator, verified
State District Owner: WA
Large Quantity Handler of Universal Waste: No
Recognized Trader Importer: No
Recognized Trader Exporter: No
Spent Lead Acid Battery Importer: No
Spent Lead Acid Battery Exporter: No
Current Record: No
Non Storage Recycler Activity: Not reported
Electronic Manifest Broker: Not reported

Receive Date: 19930621
Handler Name: HARBOR AVE SW SITE
Federal Waste Generator Description: Not a generator, verified
State District Owner: WA
Large Quantity Handler of Universal Waste: No
Recognized Trader Importer: No
Recognized Trader Exporter: No
Spent Lead Acid Battery Importer: No
Spent Lead Acid Battery Exporter: No
Current Record: Yes
Non Storage Recycler Activity: Not reported
Electronic Manifest Broker: Not reported

List of NAICS Codes and Descriptions:

Map ID
 Direction
 Distance
 Elevation

MAP FINDINGS

Site

Database(s)

EDR ID Number
 EPA ID Number

HARBOR AVE SW SITE (Continued)

1000878862

NAICS Code: 92411
 NAICS Description: ADMINISTRATION OF AIR AND WATER RESOURCE AND SOLID WASTE MANAGEMENT PROGRAMS

Facility Has Received Notices of Violations:
 Violations: No Violations Found

Evaluation Action Summary:
 Evaluations: No Evaluations Found

FINDS:
 Registry ID: 110005387152

Click Here:

Environmental Interest/Information System:

RCRAInfo is a national information system that supports the Resource Conservation and Recovery Act (RCRA) program through the tracking of events and activities related to facilities that generate, transport, and treat, store, or dispose of hazardous waste. RCRAInfo allows RCRA program staff to track the notification, permit, compliance, and corrective action activities required under RCRA.

[Click this hyperlink](#) while viewing on your computer to access additional FINDS: detail in the EDR Site Report.

ECHO:
 Envid: 1000878862
 Registry ID: 110005387152
 DFR URL: <http://echo.epa.gov/detailed-facility-report?fid=110005387152>
 Name: HARBOR AVE SW SITE
 Address: 3310 HARBOR AVE SW
 City,State,Zip: SEATTLE, WA 98126

151
 ESE
 1/2-1
 0.934 mi.
 4932 ft.

FOODMART #2470
5235 DELRIDGE WAY SW
SEATTLE, WA 98106

CSCSL **U000920689**
UST **N/A**
ALLSITES

Relative:
Lower
Actual:
143 ft.

CSCSL:
 Name: FOOD MART 2470
 Address: 5235 DELRIDGE WAY SW
 City,State,Zip: SEATTLE, WA 98106
 Facility ID: 26197631
 Region: Northwest
 Lat/Long: 47.553845884473 / -122.3633039982
 Clean Up Siteid: 13184
 Site Status: Cleanup Started
 Contaminant Name: Benzene
 Alternate Site Names: CONVENIENCE RETAILERS 2470,Delridge Food Mart,FOODMART #2470,JACKPOT STATION 247,TIME OIL CO,TIME OIL CO JACKPOT FOOD MART DELRIDGE W
 Site Rank: Not reported
 Has Institutional Control:Not reported
 Past VCP: True
 Current VCP: True

Map ID
Direction
Distance
Elevation

MAP FINDINGS

Site

Database(s)

EDR ID Number
EPA ID Number

FOODMART #2470 (Continued)

U000920689

Ground Water: Confirmed Above Cleanup Levels
Surface Water: Not reported
Soil: Confirmed Above Cleanup Levels
Sediment: Not reported
Air: Not reported
Bedrock: Not reported
Responsible Unit: Headquarters

Name: FOOD MART 2470
Address: 5235 DELRIDGE WAY SW
City,State,Zip: SEATTLE, WA 98106
Facility ID: 26197631
Region: Northwest
Lat/Long: 47.553845884473 / -122.3633039982
Clean Up Siteid: 13184
Site Status: Cleanup Started
Contaminant Name: Petroleum-Diesel
Alternate Site Names: CONVENIENCE RETAILERS 2470,Delridge Food Mart,FOODMART #2470,JACKPOT STATION 247,TIME OIL CO,TIME OIL CO JACKPOT FOOD MART DELRIDGE W

Site Rank: Not reported
Has Institutional Control:Not reported
Past VCP: True
Current VCP: True
Ground Water: Confirmed Above Cleanup Levels
Surface Water: Not reported
Soil: Not reported
Sediment: Not reported
Air: Not reported
Bedrock: Not reported
Responsible Unit: Headquarters

Name: FOOD MART 2470
Address: 5235 DELRIDGE WAY SW
City,State,Zip: SEATTLE, WA 98106
Facility ID: 26197631
Region: Northwest
Lat/Long: 47.553845884473 / -122.3633039982
Clean Up Siteid: 13184
Site Status: Cleanup Started
Contaminant Name: Petroleum-Gasoline
Alternate Site Names: CONVENIENCE RETAILERS 2470,Delridge Food Mart,FOODMART #2470,JACKPOT STATION 247,TIME OIL CO,TIME OIL CO JACKPOT FOOD MART DELRIDGE W

Site Rank: Not reported
Has Institutional Control:Not reported
Past VCP: True
Current VCP: True
Ground Water: Confirmed Above Cleanup Levels
Surface Water: Not reported
Soil: Confirmed Above Cleanup Levels
Sediment: Not reported
Air: Not reported
Bedrock: Not reported
Responsible Unit: Headquarters

UST:
Name: FOODMART #2470
Address: 5235 DELRIDGE WAY SW

Map ID
Direction
Distance
Elevation

MAP FINDINGS

Site

Database(s)

EDR ID Number
EPA ID Number

FOODMART #2470 (Continued)

U000920689

City: SEATTLE
Zip: 98106
Facility ID: 26197631
Site Id: 4052
Decimal Latitude: 47.553845884
Decimal Longitude: -122.363304

Tank Name: 679
Tag Number: A0045
Tank Status: Operational
Tank Status Date: 8/6/1996
Tank Install Date: 1/1/1986
Tank Closure Date: Not reported
Capacity Range: 10,000 to 19,999 Gallons
Tank Permit Expiration Date: 4/30/2022
Tank Upgrade Date: 9/5/1997
Tank Spill Prevention: Spill Bucket/Spill Box
Tank Overfill Prevention: Automatic Shutoff (fill pipe)
Tank Material: Steel Clad with Corrosion Resistant Composite
Tank Construction: Single Wall Tank
Tank Tightness Test: Not reported
Tank Corrosion Protection: Corrosion Resistant
Tank Manifold: Not reported
Tank Release Detection: Automatic Tank Gauging
Tank SFC Type: Not reported
Pipe Material: Fiberglass
Pipe Construction: Single Wall Pipe
Pipe Primary Release Detection: Safe Suction (No Leak Detection)
Pipe Second Release Detection: Not reported
Pipe Corrosion Protection: Corrosion Resistant
Pipe Pumping System: Safe Suction
Responsible Unit: Northwest
Dispencer/Pump SFC Type: Not reported
Region: Northwest
Is Active: True
Actual Capacity: 10000
Pipe Install Date: Not reported
Turbine Sump Construction: Not reported
Compartment Number: 1
Stored Substance: Unleaded Gasoline
Used Substance: Motor Fuel for Vehicles
Compartment Capacity: 10000

Name: FOODMART #2470
Address: 5235 DELRIDGE WAY SW
City: SEATTLE
Zip: 98106

Tank Name: 930
Tag Number: A0045
Tank Status: Operational
Tank Status Date: 8/6/1996
Tank Install Date: 1/1/1986
Tank Closure Date: Not reported
Capacity Range: 10,000 to 19,999 Gallons
Tank Permit Expiration Date: 4/30/2022
Tank Upgrade Date: 9/5/1997

Map ID
Direction
Distance
Elevation

MAP FINDINGS

Site

Database(s)

EDR ID Number
EPA ID Number

FOODMART #2470 (Continued)

U000920689

Tank Spill Prevention: Spill Bucket/Spill Box
Tank Overfill Prevention: Automatic Shutoff (fill pipe)
Tank Material: Steel Clad with Corrosion Resistant Composite
Tank Construction: Single Wall Tank
Tank Tightness Test: Not reported
Tank Corrosion Protection: Corrosion Resistant
Tank Manifold: Not reported
Tank Release Detection: Automatic Tank Gauging
Tank SFC Type: Not reported
Pipe Material: Fiberglass
Pipe Construction: Single Wall Pipe
Pipe Primary Release Detection: Safe Suction (No Leak Detection)
Pipe Second Release Detection: Not reported
Pipe Corrosion Protection: Corrosion Resistant
Pipe Pumping System: Safe Suction
Responsible Unit: Northwest
Dispencer/Pump SFC Type: Not reported
Region: Northwest
Is Active: True
Actual Capacity: 10000
Pipe Install Date: Not reported
Turbine Sump Construction: Not reported
Compartment Number: 1
Stored Substance: Unleaded Gasoline
Used Substance: Motor Fuel for Vehicles
Compartment Capacity: 10000

Name: FOODMART #2470
Address: 5235 DELRIDGE WAY SW
City: SEATTLE
Zip: 98106

Tank Name: 931
Tag Number: A0045
Tank Status: Operational
Tank Status Date: 8/6/1996
Tank Install Date: 1/1/1986
Tank Closure Date: Not reported
Capacity Range: 10,000 to 19,999 Gallons
Tank Permit Expiration Date: 4/30/2022
Tank Upgrade Date: 9/5/1997
Tank Spill Prevention: Spill Bucket/Spill Box
Tank Overfill Prevention: Automatic Shutoff (fill pipe)
Tank Material: Steel Clad with Corrosion Resistant Composite
Tank Construction: Single Wall Tank
Tank Tightness Test: Not reported
Tank Corrosion Protection: Corrosion Resistant
Tank Manifold: Not reported
Tank Release Detection: Automatic Tank Gauging
Tank SFC Type: Not reported
Pipe Material: Fiberglass
Pipe Construction: Single Wall Pipe
Pipe Primary Release Detection: Safe Suction (No Leak Detection)
Pipe Second Release Detection: Not reported
Pipe Corrosion Protection: Corrosion Resistant
Pipe Pumping System: Safe Suction
Responsible Unit: Northwest

Map ID
Direction
Distance
Elevation

MAP FINDINGS

Site

Database(s)

EDR ID Number
EPA ID Number

FOODMART #2470 (Continued)

U000920689

Dispencer/Pump SFC Type: Not reported
Region: Northwest
Is Active: True
Actual Capacity: 10000
Pipe Install Date: Not reported
Turbine Sump Construction: Not reported
Compart Number: 1
Stored Substance: Unleaded Gasoline
Used Substance: Motor Fuel for Vehicles
Compart Capacity: 10000

ALLSITES:

Name: JACKPOT STATION 247
Facility Id: 26197631

Interaction: 120958
Interaction 1: A
Interaction 2: LUST
Ecology Program: TOXICS
Program Data: ISIS
Facility Alt.: JACKPOT STATION 247
Program ID: 4052
Date Interaction: 2017-02-08 00:00:00
Date Interaction 3: LUST Facility
Latitude: 47.553838656000003
Longitude: -122.36330686700001

Interaction: 34904
Interaction 1: A
Interaction 2: UST
Ecology Program: TOXICS
Program Data: UST
Facility Alt.: Food Mart 2470
Program ID: 4052
Date Interaction: 1986-01-01 00:00:00
Date Interaction 3: Underground Storage Tank
Latitude: 47.553838656000003
Longitude: -122.36330686700001

Interaction: 34905
Interaction 1: I
Interaction 2: TIER2
Ecology Program: HAZWASTE
Program Data: EPCRA
Facility Alt.: Not reported
Program ID: CRK000014350
Date Interaction: 1990-01-01 00:00:00
Date Interaction 3: Emergency/Haz Chem Rpt TI
Latitude: 47.553838656000003
Longitude: -122.36330686700001

Interaction: 122898
Interaction 1: A
Interaction 2: VOLCLNST

Map ID
Direction
Distance
Elevation

MAP FINDINGS

Site

Database(s)

EDR ID Number
EPA ID Number

FOODMART #2470 (Continued)

U000920689

Ecology Program: TOXICS
Program Data: ISIS
Facility Alt.: Food Mart 2470
Program ID: NW3147
Date Interaction: 2017-06-12 00:00:00
Date Interaction 3: Voluntary Cleanup Sites
Latitude: 47.553838656000003
Longitude: -122.36330686700001

152
NE
1/2-1
0.967 mi.
5104 ft.

**SW HARBOR PROJ BN BUCKLEY YD
26TH AVE SW & SW SPOKANE ST
SEATTLE, WA 98134**

**CSCSL
INST CONTROL
ALLSITES**

**S102258355
N/A**

**Relative:
Lower
Actual:
19 ft.**

CSCSL:
Name: SW HARBOR PROJECT BN BUCKLEY YARD
Address: 26TH AVE SW & SW SPOKANE ST
City,State,Zip: SEATTLE, WA 98134
Facility ID: 2384
Region: Northwest
Lat/Long: 47.572502761954 / -122.3667470851
Clean Up Siteid: 3690
Site Status: Cleanup Started
Contaminant Name: Metals Priority Pollutants
Alternate Site Names: Buckley Yard,Burlington Northern Buckley Yard,SW HARBOR PROJ BN BUCKLEY YD
Site Rank: Not reported
Has Institutional Control:True
Past VCP: Not reported
Current VCP: Not reported
Ground Water: Suspected
Surface Water: Suspected
Soil: Confirmed Above Cleanup Levels
Sediment: Not reported
Air: Not reported
Bedrock: Not reported
Responsible Unit: Northwest

Name: SW HARBOR PROJECT BN BUCKLEY YARD
Address: 26TH AVE SW & SW SPOKANE ST
City,State,Zip: SEATTLE, WA 98134
Facility ID: 2384
Region: Northwest
Lat/Long: 47.572502761954 / -122.3667470851
Clean Up Siteid: 3690
Site Status: Cleanup Started
Contaminant Name: Petroleum Products-Unspecified
Alternate Site Names: Buckley Yard,Burlington Northern Buckley Yard,SW HARBOR PROJ BN BUCKLEY YD
Site Rank: Not reported
Has Institutional Control:True
Past VCP: Not reported
Current VCP: Not reported
Ground Water: Suspected
Surface Water: Suspected
Soil: Confirmed Above Cleanup Levels

Map ID
Direction
Distance
Elevation

MAP FINDINGS

Site

Database(s)

EDR ID Number
EPA ID Number

SW HARBOR PROJ BN BUCKLEY YD (Continued)

S102258355

Sediment: Not reported
Air: Not reported
Bedrock: Not reported
Responsible Unit: Northwest

Name: SW HARBOR PROJECT BN BUCKLEY YARD
Address: 26TH AVE SW & SW SPOKANE ST
City,State,Zip: SEATTLE, WA 98134
Facility ID: 2384
Region: Northwest
Lat/Long: 47.572502761954 / -122.3667470851
Clean Up Siteid: 3690
Site Status: Cleanup Started
Contaminant Name: Polychlorinated biPhenyls (PCB)
Alternate Site Names: Buckley Yard,Burlington Northern Buckley Yard,SW HARBOR PROJ BN BUCKLEY YD

Site Rank: Not reported
Has Institutional Control:True
Past VCP: Not reported
Current VCP: Not reported
Ground Water: Suspected
Surface Water: Suspected
Soil: Confirmed Above Cleanup Levels
Sediment: Not reported
Air: Not reported
Bedrock: Not reported
Responsible Unit: Northwest

Name: SW HARBOR PROJECT BN BUCKLEY YARD
Address: 26TH AVE SW & SW SPOKANE ST
City,State,Zip: SEATTLE, WA 98134
Facility ID: 2384
Region: Northwest
Lat/Long: 47.572502761954 / -122.3667470851
Clean Up Siteid: 3690
Site Status: Cleanup Started
Contaminant Name: Polycyclic Aromatic Hydrocarbons
Alternate Site Names: Buckley Yard,Burlington Northern Buckley Yard,SW HARBOR PROJ BN BUCKLEY YD

Site Rank: Not reported
Has Institutional Control:True
Past VCP: Not reported
Current VCP: Not reported
Ground Water: Suspected
Surface Water: Suspected
Soil: Confirmed Above Cleanup Levels
Sediment: Not reported
Air: Not reported
Bedrock: Not reported
Responsible Unit: Northwest

INST CONTROL:

Name: SW HARBOR PROJECT BN BUCKLEY YARD
Address: 26TH AVE SW & SW SPOKANE ST
City,State,Zip: SEATTLE, WA 98134
Facility Site ID: 2384
Latitude: 47.572502762

Map ID
Direction
Distance
Elevation

MAP FINDINGS

Site

Database(s)

EDR ID Number
EPA ID Number

SW HARBOR PROJ BN BUCKLEY YD (Continued)

S102258355

Longitude: -122.36674709
Instrument Type: Environmental Covenant
NFA Date: Not reported
County Filing # For Individual IC Doc: 20120503001192
Filing Date Of Individual IC Doc: 05/03/2012
Education Programs: False
Maintenance Requirements: True
Restrictive Signage: False
Soil Restriction: True
Alternate Site Names: Buckley Yard,Burlington Northern Buckley Yard,SW HARBOR PROJ BN BUCKLEY YD
Surface Water Restriction: False
Site Status: Cleanup Started
Swimming Restriction: False
Tax Parcel Number: 7666706225; 7666706430
Control Active: True
CS ID: 3690
Region: Northwest
Responsible Unit: Northwest
Restrict Shellfish/Finfish Harvesting: False
Prohibit Removal/Alteration of Buildings: False
Prohibit New Building Construction: False
Control Stormwater: False
Control Vapor/Gas: False
Restrict Sediment Cap Disturbance: False
Maintain/Protect Monitoring System: False
Other: False
Restrict Land Use: True
Media Restrictions: Soil; Groundwater
Restrict All Ground Water Use: False
Prohibit Domestic Ground Water Well Installation: True
Prohibit All Soil Disturbance: False
Access Barrier: False

ALLSITES:

Name: SW HARBOR PROJ BN BUCKLEY YD
Facility Id: 2384

Interaction: 4333
Interaction 1: A
Interaction 2: SCS
Ecology Program: TOXICS
Program Data: ISIS
Facility Alt.: SW HARBOR PROJ BN BUCKLEY YD
Program ID: Not reported
Date Interaction: 1900-01-01 00:00:00
Date Interaction 3: State Cleanup Site
Latitude: 47.572498688000003
Longitude: -122.366713679

Count: 5 records.

ORPHAN SUMMARY

City	EDR ID	Site Name	Site Address	Zip	Database(s)
SEATTLE	S124433425	PUGET PARK	16TH AVE SW & SW EDMUNDS	98106	VCP
SEATTLE	S103505154	ARCO #5240	SW ADMIRAL WAY/42ND AVE.	98116	ICR
SEATTLE	S105454425	SEATTLE STEEL COLLING POND	SE CORNER SW ANDOVER ST. & 28T	98126	ICR
SEATTLE	S105454168	PUGET PARK & MCFARLAND PROPERTIES	SW EDMUNDS ST. & PUGET WAY	98106	ICR
SEATTLE	1016704862	2009 ARTERIAL FAUNTLEROY WAY	FAUNTLEROY WAY ALASKA ST HOLLY	98116	FINDS

GOVERNMENT RECORDS SEARCHED / DATA CURRENCY TRACKING

To maintain currency of the following federal and state databases, EDR contacts the appropriate governmental agency on a monthly or quarterly basis, as required.

Number of Days to Update: Provides confirmation that EDR is reporting records that have been updated within 90 days from the date the government agency made the information available to the public.

STANDARD ENVIRONMENTAL RECORDS

Lists of Federal NPL (Superfund) sites

NPL: National Priority List

National Priorities List (Superfund). The NPL is a subset of CERCLIS and identifies over 1,200 sites for priority cleanup under the Superfund Program. NPL sites may encompass relatively large areas. As such, EDR provides polygon coverage for over 1,000 NPL site boundaries produced by EPA's Environmental Photographic Interpretation Center (EPIC) and regional EPA offices.

Date of Government Version: 01/25/2022	Source: EPA
Date Data Arrived at EDR: 02/03/2022	Telephone: N/A
Date Made Active in Reports: 02/22/2022	Last EDR Contact: 04/01/2022
Number of Days to Update: 19	Next Scheduled EDR Contact: 07/11/2022
	Data Release Frequency: Quarterly

NPL Site Boundaries

Sources:

EPA's Environmental Photographic Interpretation Center (EPIC)
Telephone: 202-564-7333

EPA Region 1
Telephone 617-918-1143

EPA Region 6
Telephone: 214-655-6659

EPA Region 3
Telephone 215-814-5418

EPA Region 7
Telephone: 913-551-7247

EPA Region 4
Telephone 404-562-8033

EPA Region 8
Telephone: 303-312-6774

EPA Region 5
Telephone 312-886-6686

EPA Region 9
Telephone: 415-947-4246

EPA Region 10
Telephone 206-553-8665

Proposed NPL: Proposed National Priority List Sites

A site that has been proposed for listing on the National Priorities List through the issuance of a proposed rule in the Federal Register. EPA then accepts public comments on the site, responds to the comments, and places on the NPL those sites that continue to meet the requirements for listing.

Date of Government Version: 01/25/2022	Source: EPA
Date Data Arrived at EDR: 02/03/2022	Telephone: N/A
Date Made Active in Reports: 02/22/2022	Last EDR Contact: 04/01/2022
Number of Days to Update: 19	Next Scheduled EDR Contact: 07/11/2022
	Data Release Frequency: Quarterly

NPL LIENS: Federal Superfund Liens

Federal Superfund Liens. Under the authority granted the USEPA by CERCLA of 1980, the USEPA has the authority to file liens against real property in order to recover remedial action expenditures or when the property owner received notification of potential liability. USEPA compiles a listing of filed notices of Superfund Liens.

GOVERNMENT RECORDS SEARCHED / DATA CURRENCY TRACKING

Date of Government Version: 10/15/1991
Date Data Arrived at EDR: 02/02/1994
Date Made Active in Reports: 03/30/1994
Number of Days to Update: 56

Source: EPA
Telephone: 202-564-4267
Last EDR Contact: 08/15/2011
Next Scheduled EDR Contact: 11/28/2011
Data Release Frequency: No Update Planned

Lists of Federal Delisted NPL sites

Delisted NPL: National Priority List Deletions

The National Oil and Hazardous Substances Pollution Contingency Plan (NCP) establishes the criteria that the EPA uses to delete sites from the NPL. In accordance with 40 CFR 300.425.(e), sites may be deleted from the NPL where no further response is appropriate.

Date of Government Version: 01/25/2022
Date Data Arrived at EDR: 02/03/2022
Date Made Active in Reports: 02/22/2022
Number of Days to Update: 19

Source: EPA
Telephone: N/A
Last EDR Contact: 04/01/2022
Next Scheduled EDR Contact: 07/11/2022
Data Release Frequency: Quarterly

Lists of Federal sites subject to CERCLA removals and CERCLA orders

FEDERAL FACILITY: Federal Facility Site Information listing

A listing of National Priority List (NPL) and Base Realignment and Closure (BRAC) sites found in the Comprehensive Environmental Response, Compensation and Liability Information System (CERCLIS) Database where EPA Federal Facilities Restoration and Reuse Office is involved in cleanup activities.

Date of Government Version: 05/25/2021
Date Data Arrived at EDR: 06/24/2021
Date Made Active in Reports: 09/20/2021
Number of Days to Update: 88

Source: Environmental Protection Agency
Telephone: 703-603-8704
Last EDR Contact: 04/01/2022
Next Scheduled EDR Contact: 07/11/2022
Data Release Frequency: Varies

SEMS: Superfund Enterprise Management System

SEMS (Superfund Enterprise Management System) tracks hazardous waste sites, potentially hazardous waste sites, and remedial activities performed in support of EPA's Superfund Program across the United States. The list was formerly known as CERCLIS, renamed to SEMs by the EPA in 2015. The list contains data on potentially hazardous waste sites that have been reported to the USEPA by states, municipalities, private companies and private persons, pursuant to Section 103 of the Comprehensive Environmental Response, Compensation, and Liability Act (CERCLA). This dataset also contains sites which are either proposed to or on the National Priorities List (NPL) and the sites which are in the screening and assessment phase for possible inclusion on the NPL.

Date of Government Version: 01/25/2022
Date Data Arrived at EDR: 02/03/2022
Date Made Active in Reports: 02/22/2022
Number of Days to Update: 19

Source: EPA
Telephone: 800-424-9346
Last EDR Contact: 04/01/2022
Next Scheduled EDR Contact: 07/25/2022
Data Release Frequency: Quarterly

Lists of Federal CERCLA sites with NFRAP

SEMS-ARCHIVE: Superfund Enterprise Management System Archive

GOVERNMENT RECORDS SEARCHED / DATA CURRENCY TRACKING

SEMS-ARCHIVE (Superfund Enterprise Management System Archive) tracks sites that have no further interest under the Federal Superfund Program based on available information. The list was formerly known as the CERCLIS-NFRAP, renamed to SEMS ARCHIVE by the EPA in 2015. EPA may perform a minimal level of assessment work at a site while it is archived if site conditions change and/or new information becomes available. Archived sites have been removed and archived from the inventory of SEMS sites. Archived status indicates that, to the best of EPA's knowledge, assessment at a site has been completed and that EPA has determined no further steps will be taken to list the site on the National Priorities List (NPL), unless information indicates this decision was not appropriate or other considerations require a recommendation for listing at a later time. The decision does not necessarily mean that there is no hazard associated with a given site; it only means that, based upon available information, the location is not judged to be potential NPL site.

Date of Government Version: 01/25/2022	Source: EPA
Date Data Arrived at EDR: 02/03/2022	Telephone: 800-424-9346
Date Made Active in Reports: 02/22/2022	Last EDR Contact: 04/01/2022
Number of Days to Update: 19	Next Scheduled EDR Contact: 07/25/2022
	Data Release Frequency: Quarterly

Lists of Federal RCRA facilities undergoing Corrective Action

CORRACTS: Corrective Action Report

CORRACTS identifies hazardous waste handlers with RCRA corrective action activity.

Date of Government Version: 02/28/2022	Source: EPA
Date Data Arrived at EDR: 03/02/2022	Telephone: 800-424-9346
Date Made Active in Reports: 03/17/2022	Last EDR Contact: 04/06/2022
Number of Days to Update: 15	Next Scheduled EDR Contact: 07/04/2022
	Data Release Frequency: Quarterly

Lists of Federal RCRA TSD facilities

RCRA-TSDF: RCRA - Treatment, Storage and Disposal

RCRAInfo is EPA's comprehensive information system, providing access to data supporting the Resource Conservation and Recovery Act (RCRA) of 1976 and the Hazardous and Solid Waste Amendments (HSWA) of 1984. The database includes selective information on sites which generate, transport, store, treat and/or dispose of hazardous waste as defined by the Resource Conservation and Recovery Act (RCRA). Transporters are individuals or entities that move hazardous waste from the generator offsite to a facility that can recycle, treat, store, or dispose of the waste. TSDFs treat, store, or dispose of the waste.

Date of Government Version: 02/28/2022	Source: Environmental Protection Agency
Date Data Arrived at EDR: 03/02/2022	Telephone: (206) 553-1200
Date Made Active in Reports: 03/17/2022	Last EDR Contact: 04/06/2022
Number of Days to Update: 15	Next Scheduled EDR Contact: 07/04/2022
	Data Release Frequency: Quarterly

Lists of Federal RCRA generators

RCRA-LQG: RCRA - Large Quantity Generators

RCRAInfo is EPA's comprehensive information system, providing access to data supporting the Resource Conservation and Recovery Act (RCRA) of 1976 and the Hazardous and Solid Waste Amendments (HSWA) of 1984. The database includes selective information on sites which generate, transport, store, treat and/or dispose of hazardous waste as defined by the Resource Conservation and Recovery Act (RCRA). Large quantity generators (LQGs) generate over 1,000 kilograms (kg) of hazardous waste, or over 1 kg of acutely hazardous waste per month.

Date of Government Version: 02/28/2022	Source: Environmental Protection Agency
Date Data Arrived at EDR: 03/02/2022	Telephone: (206) 553-1200
Date Made Active in Reports: 03/17/2022	Last EDR Contact: 04/06/2022
Number of Days to Update: 15	Next Scheduled EDR Contact: 07/04/2022
	Data Release Frequency: Quarterly

GOVERNMENT RECORDS SEARCHED / DATA CURRENCY TRACKING

RCRA-SQG: RCRA - Small Quantity Generators

RCRAInfo is EPA's comprehensive information system, providing access to data supporting the Resource Conservation and Recovery Act (RCRA) of 1976 and the Hazardous and Solid Waste Amendments (HSWA) of 1984. The database includes selective information on sites which generate, transport, store, treat and/or dispose of hazardous waste as defined by the Resource Conservation and Recovery Act (RCRA). Small quantity generators (SQGs) generate between 100 kg and 1,000 kg of hazardous waste per month.

Date of Government Version: 02/28/2022	Source: Environmental Protection Agency
Date Data Arrived at EDR: 03/02/2022	Telephone: (206) 553-1200
Date Made Active in Reports: 03/17/2022	Last EDR Contact: 04/06/2022
Number of Days to Update: 15	Next Scheduled EDR Contact: 07/04/2022
	Data Release Frequency: Quarterly

RCRA-VSQG: RCRA - Very Small Quantity Generators (Formerly Conditionally Exempt Small Quantity Generators)

RCRAInfo is EPA's comprehensive information system, providing access to data supporting the Resource Conservation and Recovery Act (RCRA) of 1976 and the Hazardous and Solid Waste Amendments (HSWA) of 1984. The database includes selective information on sites which generate, transport, store, treat and/or dispose of hazardous waste as defined by the Resource Conservation and Recovery Act (RCRA). Very small quantity generators (VSQGs) generate less than 100 kg of hazardous waste, or less than 1 kg of acutely hazardous waste per month.

Date of Government Version: 02/28/2022	Source: Environmental Protection Agency
Date Data Arrived at EDR: 03/02/2022	Telephone: (206) 553-1200
Date Made Active in Reports: 03/17/2022	Last EDR Contact: 04/06/2022
Number of Days to Update: 15	Next Scheduled EDR Contact: 07/04/2022
	Data Release Frequency: Quarterly

Federal institutional controls / engineering controls registries

LUCIS: Land Use Control Information System

LUCIS contains records of land use control information pertaining to the former Navy Base Realignment and Closure properties.

Date of Government Version: 11/15/2021	Source: Department of the Navy
Date Data Arrived at EDR: 11/16/2021	Telephone: 843-820-7326
Date Made Active in Reports: 02/08/2022	Last EDR Contact: 02/07/2022
Number of Days to Update: 84	Next Scheduled EDR Contact: 05/23/2022
	Data Release Frequency: Varies

US ENG CONTROLS: Engineering Controls Sites List

A listing of sites with engineering controls in place. Engineering controls include various forms of caps, building foundations, liners, and treatment methods to create pathway elimination for regulated substances to enter environmental media or effect human health.

Date of Government Version: 11/19/2021	Source: Environmental Protection Agency
Date Data Arrived at EDR: 11/19/2021	Telephone: 703-603-0695
Date Made Active in Reports: 02/14/2022	Last EDR Contact: 02/23/2022
Number of Days to Update: 87	Next Scheduled EDR Contact: 06/06/2022
	Data Release Frequency: Varies

US INST CONTROLS: Institutional Controls Sites List

A listing of sites with institutional controls in place. Institutional controls include administrative measures, such as groundwater use restrictions, construction restrictions, property use restrictions, and post remediation care requirements intended to prevent exposure to contaminants remaining on site. Deed restrictions are generally required as part of the institutional controls.

Date of Government Version: 11/19/2021	Source: Environmental Protection Agency
Date Data Arrived at EDR: 11/19/2021	Telephone: 703-603-0695
Date Made Active in Reports: 02/14/2022	Last EDR Contact: 02/23/2022
Number of Days to Update: 87	Next Scheduled EDR Contact: 06/06/2022
	Data Release Frequency: Varies

GOVERNMENT RECORDS SEARCHED / DATA CURRENCY TRACKING

Federal ERNS list

ERNS: Emergency Response Notification System

Emergency Response Notification System. ERNS records and stores information on reported releases of oil and hazardous substances.

Date of Government Version: 12/31/2021

Date Data Arrived at EDR: 03/01/2022

Date Made Active in Reports: 03/10/2022

Number of Days to Update: 9

Source: National Response Center, United States Coast Guard

Telephone: 202-267-2180

Last EDR Contact: 03/22/2022

Next Scheduled EDR Contact: 07/04/2022

Data Release Frequency: Quarterly

Lists of state- and tribal (Superfund) equivalent sites

HSL: Hazardous Sites List

The Hazardous Sites List is a subset of the CSCSL Report. It includes sites which have been assessed and ranked using the Washington Ranking Method (WARM).

Date of Government Version: 08/25/2021

Date Data Arrived at EDR: 09/02/2021

Date Made Active in Reports: 11/23/2021

Number of Days to Update: 82

Source: Department of Ecology

Telephone: 360-407-7200

Last EDR Contact: 02/28/2022

Next Scheduled EDR Contact: 06/13/2022

Data Release Frequency: Semi-Annually

Lists of state- and tribal hazardous waste facilities

CSCSL: Confirmed and Suspected Contaminated Sites List

State Hazardous Waste Sites. State hazardous waste site records are the states' equivalent to CERCLIS. These sites may or may not already be listed on the federal CERCLIS list. Priority sites planned for cleanup using state funds (state equivalent of Superfund) are identified along with sites where cleanup will be paid for by potentially responsible parties. Available information varies by state.

Date of Government Version: 01/11/2022

Date Data Arrived at EDR: 01/12/2022

Date Made Active in Reports: 04/04/2022

Number of Days to Update: 82

Source: Department of Ecology

Telephone: 360-407-7200

Last EDR Contact: 04/13/2022

Next Scheduled EDR Contact: 07/25/2022

Data Release Frequency: Quarterly

Lists of state and tribal landfills and solid waste disposal facilities

SWF/LF: Solid Waste Facility Database

Solid Waste Facilities/Landfill Sites. SWF/LF type records typically contain an inventory of solid waste disposal facilities or landfills in a particular state. Depending on the state, these may be active or inactive facilities or open dumps that failed to meet RCRA Subtitle D Section 4004 criteria for solid waste landfills or disposal sites.

Date of Government Version: 12/15/2021

Date Data Arrived at EDR: 01/13/2022

Date Made Active in Reports: 04/06/2022

Number of Days to Update: 83

Source: Department of Ecology

Telephone: 360-407-6132

Last EDR Contact: 02/25/2022

Next Scheduled EDR Contact: 06/13/2022

Data Release Frequency: Annually

Lists of state and tribal leaking storage tanks

LUST: Leaking Underground Storage Tanks Site List

Leaking Underground Storage Tank Incident Reports. LUST records contain an inventory of reported leaking underground storage tank incidents. Not all states maintain these records, and the information stored varies by state.

Date of Government Version: 02/08/2022

Date Data Arrived at EDR: 02/09/2022

Date Made Active in Reports: 05/03/2022

Number of Days to Update: 83

Source: Department of Ecology

Telephone: 360-407-7183

Last EDR Contact: 02/09/2022

Next Scheduled EDR Contact: 05/23/2022

Data Release Frequency: Quarterly

GOVERNMENT RECORDS SEARCHED / DATA CURRENCY TRACKING

INDIAN LUST R7: Leaking Underground Storage Tanks on Indian Land
LUSTs on Indian land in Iowa, Kansas, and Nebraska

Date of Government Version: 10/12/2021	Source: EPA Region 7
Date Data Arrived at EDR: 11/15/2021	Telephone: 913-551-7003
Date Made Active in Reports: 02/08/2022	Last EDR Contact: 04/21/2022
Number of Days to Update: 85	Next Scheduled EDR Contact: 08/01/2022
	Data Release Frequency: Varies

INDIAN LUST R8: Leaking Underground Storage Tanks on Indian Land
LUSTs on Indian land in Colorado, Montana, North Dakota, South Dakota, Utah and Wyoming.

Date of Government Version: 10/12/2021	Source: EPA Region 8
Date Data Arrived at EDR: 11/15/2021	Telephone: 303-312-6271
Date Made Active in Reports: 02/08/2022	Last EDR Contact: 04/21/2022
Number of Days to Update: 85	Next Scheduled EDR Contact: 08/01/2022
	Data Release Frequency: Varies

INDIAN LUST R9: Leaking Underground Storage Tanks on Indian Land
LUSTs on Indian land in Arizona, California, New Mexico and Nevada

Date of Government Version: 10/12/2021	Source: Environmental Protection Agency
Date Data Arrived at EDR: 11/15/2021	Telephone: 415-972-3372
Date Made Active in Reports: 02/08/2022	Last EDR Contact: 04/21/2022
Number of Days to Update: 85	Next Scheduled EDR Contact: 08/01/2022
	Data Release Frequency: Varies

INDIAN LUST R10: Leaking Underground Storage Tanks on Indian Land
LUSTs on Indian land in Alaska, Idaho, Oregon and Washington.

Date of Government Version: 10/12/2021	Source: EPA Region 10
Date Data Arrived at EDR: 11/15/2021	Telephone: 206-553-2857
Date Made Active in Reports: 02/08/2022	Last EDR Contact: 04/21/2022
Number of Days to Update: 85	Next Scheduled EDR Contact: 08/01/2022
	Data Release Frequency: Varies

INDIAN LUST R5: Leaking Underground Storage Tanks on Indian Land
Leaking underground storage tanks located on Indian Land in Michigan, Minnesota and Wisconsin.

Date of Government Version: 10/12/2021	Source: EPA, Region 5
Date Data Arrived at EDR: 11/15/2021	Telephone: 312-886-7439
Date Made Active in Reports: 02/08/2022	Last EDR Contact: 04/21/2022
Number of Days to Update: 85	Next Scheduled EDR Contact: 08/01/2022
	Data Release Frequency: Varies

INDIAN LUST R6: Leaking Underground Storage Tanks on Indian Land
LUSTs on Indian land in New Mexico and Oklahoma.

Date of Government Version: 10/12/2021	Source: EPA Region 6
Date Data Arrived at EDR: 11/15/2021	Telephone: 214-665-6597
Date Made Active in Reports: 02/08/2022	Last EDR Contact: 04/21/2022
Number of Days to Update: 85	Next Scheduled EDR Contact: 08/01/2022
	Data Release Frequency: Varies

INDIAN LUST R1: Leaking Underground Storage Tanks on Indian Land
A listing of leaking underground storage tank locations on Indian Land.

Date of Government Version: 04/28/2021	Source: EPA Region 1
Date Data Arrived at EDR: 06/11/2021	Telephone: 617-918-1313
Date Made Active in Reports: 09/07/2021	Last EDR Contact: 04/21/2022
Number of Days to Update: 88	Next Scheduled EDR Contact: 08/01/2022
	Data Release Frequency: Varies

GOVERNMENT RECORDS SEARCHED / DATA CURRENCY TRACKING

INDIAN LUST R4: Leaking Underground Storage Tanks on Indian Land
LUSTs on Indian land in Florida, Mississippi and North Carolina.

Date of Government Version: 05/28/2021	Source: EPA Region 4
Date Data Arrived at EDR: 06/22/2021	Telephone: 404-562-8677
Date Made Active in Reports: 09/20/2021	Last EDR Contact: 04/21/2022
Number of Days to Update: 90	Next Scheduled EDR Contact: 08/01/2022
	Data Release Frequency: Varies

Lists of state and tribal registered storage tanks

FEMA UST: Underground Storage Tank Listing

A listing of all FEMA owned underground storage tanks.

Date of Government Version: 10/14/2021	Source: FEMA
Date Data Arrived at EDR: 11/05/2021	Telephone: 202-646-5797
Date Made Active in Reports: 02/01/2022	Last EDR Contact: 04/04/2022
Number of Days to Update: 88	Next Scheduled EDR Contact: 07/18/2022
	Data Release Frequency: Varies

UST: Underground Storage Tank Database

Registered Underground Storage Tanks. UST's are regulated under Subtitle I of the Resource Conservation and Recovery Act (RCRA) and must be registered with the state department responsible for administering the UST program. Available information varies by state program.

Date of Government Version: 02/08/2022	Source: Department of Ecology
Date Data Arrived at EDR: 02/09/2022	Telephone: 360-407-7183
Date Made Active in Reports: 05/03/2022	Last EDR Contact: 02/09/2022
Number of Days to Update: 83	Next Scheduled EDR Contact: 05/23/2022
	Data Release Frequency: Quarterly

AST: Aboveground Storage Tank Locations

A listing of aboveground storage tank locations regulated by the Department of Ecology's Spill Prevention, Preparedness and Response Program.

Date of Government Version: 12/14/2015	Source: Department of Ecology
Date Data Arrived at EDR: 02/02/2016	Telephone: 360-407-7562
Date Made Active in Reports: 05/03/2016	Last EDR Contact: 04/21/2022
Number of Days to Update: 91	Next Scheduled EDR Contact: 08/08/2022
	Data Release Frequency: Varies

INDIAN UST R4: Underground Storage Tanks on Indian Land

The Indian Underground Storage Tank (UST) database provides information about underground storage tanks on Indian land in EPA Region 4 (Alabama, Florida, Georgia, Kentucky, Mississippi, North Carolina, South Carolina, Tennessee and Tribal Nations)

Date of Government Version: 05/28/2021	Source: EPA Region 4
Date Data Arrived at EDR: 06/22/2021	Telephone: 404-562-9424
Date Made Active in Reports: 09/20/2021	Last EDR Contact: 04/21/2022
Number of Days to Update: 90	Next Scheduled EDR Contact: 08/01/2022
	Data Release Frequency: Varies

INDIAN UST R10: Underground Storage Tanks on Indian Land

The Indian Underground Storage Tank (UST) database provides information about underground storage tanks on Indian land in EPA Region 10 (Alaska, Idaho, Oregon, Washington, and Tribal Nations).

Date of Government Version: 10/12/2021	Source: EPA Region 10
Date Data Arrived at EDR: 11/15/2021	Telephone: 206-553-2857
Date Made Active in Reports: 02/08/2022	Last EDR Contact: 04/21/2022
Number of Days to Update: 85	Next Scheduled EDR Contact: 08/01/2022
	Data Release Frequency: Varies

GOVERNMENT RECORDS SEARCHED / DATA CURRENCY TRACKING

INDIAN UST R8: Underground Storage Tanks on Indian Land

The Indian Underground Storage Tank (UST) database provides information about underground storage tanks on Indian land in EPA Region 8 (Colorado, Montana, North Dakota, South Dakota, Utah, Wyoming and 27 Tribal Nations).

Date of Government Version: 10/12/2021	Source: EPA Region 8
Date Data Arrived at EDR: 11/15/2021	Telephone: 303-312-6137
Date Made Active in Reports: 02/08/2022	Last EDR Contact: 04/21/2022
Number of Days to Update: 85	Next Scheduled EDR Contact: 08/01/2022
	Data Release Frequency: Varies

INDIAN UST R9: Underground Storage Tanks on Indian Land

The Indian Underground Storage Tank (UST) database provides information about underground storage tanks on Indian land in EPA Region 9 (Arizona, California, Hawaii, Nevada, the Pacific Islands, and Tribal Nations).

Date of Government Version: 10/12/2021	Source: EPA Region 9
Date Data Arrived at EDR: 11/15/2021	Telephone: 415-972-3368
Date Made Active in Reports: 02/08/2022	Last EDR Contact: 04/21/2022
Number of Days to Update: 85	Next Scheduled EDR Contact: 08/01/2022
	Data Release Frequency: Varies

INDIAN UST R6: Underground Storage Tanks on Indian Land

The Indian Underground Storage Tank (UST) database provides information about underground storage tanks on Indian land in EPA Region 6 (Louisiana, Arkansas, Oklahoma, New Mexico, Texas and 65 Tribes).

Date of Government Version: 10/12/2021	Source: EPA Region 6
Date Data Arrived at EDR: 11/15/2021	Telephone: 214-665-7591
Date Made Active in Reports: 02/08/2022	Last EDR Contact: 04/21/2022
Number of Days to Update: 85	Next Scheduled EDR Contact: 08/01/2022
	Data Release Frequency: Varies

INDIAN UST R5: Underground Storage Tanks on Indian Land

The Indian Underground Storage Tank (UST) database provides information about underground storage tanks on Indian land in EPA Region 5 (Michigan, Minnesota and Wisconsin and Tribal Nations).

Date of Government Version: 04/06/2021	Source: EPA Region 5
Date Data Arrived at EDR: 06/11/2021	Telephone: 312-886-6136
Date Made Active in Reports: 09/07/2021	Last EDR Contact: 04/21/2022
Number of Days to Update: 88	Next Scheduled EDR Contact: 08/01/2022
	Data Release Frequency: Varies

INDIAN UST R1: Underground Storage Tanks on Indian Land

The Indian Underground Storage Tank (UST) database provides information about underground storage tanks on Indian land in EPA Region 1 (Connecticut, Maine, Massachusetts, New Hampshire, Rhode Island, Vermont and ten Tribal Nations).

Date of Government Version: 10/14/2021	Source: EPA, Region 1
Date Data Arrived at EDR: 11/15/2021	Telephone: 617-918-1313
Date Made Active in Reports: 02/08/2022	Last EDR Contact: 04/21/2022
Number of Days to Update: 85	Next Scheduled EDR Contact: 08/01/2022
	Data Release Frequency: Varies

INDIAN UST R7: Underground Storage Tanks on Indian Land

The Indian Underground Storage Tank (UST) database provides information about underground storage tanks on Indian land in EPA Region 7 (Iowa, Kansas, Missouri, Nebraska, and 9 Tribal Nations).

Date of Government Version: 10/12/2021	Source: EPA Region 7
Date Data Arrived at EDR: 11/15/2021	Telephone: 913-551-7003
Date Made Active in Reports: 02/08/2022	Last EDR Contact: 04/21/2022
Number of Days to Update: 85	Next Scheduled EDR Contact: 08/01/2022
	Data Release Frequency: Varies

GOVERNMENT RECORDS SEARCHED / DATA CURRENCY TRACKING

State and tribal institutional control / engineering control registries

INST CONTROL: Institutional Control Site List

The Environmental Covenants Registry is a list of sites that have implemented institutional controls as part of the remedy. Institutional controls are administrative or legal measures used to prevent activities that may compromise the integrity of a cleanup action. They are meant to prevent exposure to contamination remaining on site. Institutional controls may include environmental covenants (also known as "deed restrictions"), zoning restrictions, public health advisories, or other administrative tools. The most common institutional control is an environmental covenant. Environmental covenants are legal recorded documents that typically limit certain uses of the property, such as: Drilling a water supply well on the property. Disturbing pavement covering contaminated areas. Residential use of the property.

Date of Government Version: 01/11/2022	Source: Department of Ecology
Date Data Arrived at EDR: 01/12/2022	Telephone: 360-407-7170
Date Made Active in Reports: 04/04/2022	Last EDR Contact: 04/13/2022
Number of Days to Update: 82	Next Scheduled EDR Contact: 07/25/2022
	Data Release Frequency: Quarterly

Lists of state and tribal voluntary cleanup sites

INDIAN VCP R7: Voluntary Cleanup Priority Listing

A listing of voluntary cleanup priority sites located on Indian Land located in Region 7.

Date of Government Version: 03/20/2008	Source: EPA, Region 7
Date Data Arrived at EDR: 04/22/2008	Telephone: 913-551-7365
Date Made Active in Reports: 05/19/2008	Last EDR Contact: 07/08/2021
Number of Days to Update: 27	Next Scheduled EDR Contact: 07/20/2009
	Data Release Frequency: Varies

VCP: Voluntary Cleanup Program Sites

Sites that have entered either the Voluntary Cleanup Program or its predecessor Independent Remedial Action Program.

Date of Government Version: 01/11/2022	Source: Department of Ecology
Date Data Arrived at EDR: 01/12/2022	Telephone: 360-407-7200
Date Made Active in Reports: 04/04/2022	Last EDR Contact: 04/13/2022
Number of Days to Update: 82	Next Scheduled EDR Contact: 07/25/2022
	Data Release Frequency: Varies

ICR: Independent Cleanup Reports

These are remedial action reports Ecology has received from either the owner or operator of the sites. These actions have been conducted without department oversight or approval and are not under an order or decree. This database is no longer updated by the Department of Ecology.

Date of Government Version: 12/01/2002	Source: Department of Ecology
Date Data Arrived at EDR: 01/03/2003	Telephone: 360-407-7200
Date Made Active in Reports: 01/22/2003	Last EDR Contact: 08/10/2009
Number of Days to Update: 19	Next Scheduled EDR Contact: 11/09/2009
	Data Release Frequency: No Update Planned

INDIAN VCP R1: Voluntary Cleanup Priority Listing

A listing of voluntary cleanup priority sites located on Indian Land located in Region 1.

Date of Government Version: 07/27/2015	Source: EPA, Region 1
Date Data Arrived at EDR: 09/29/2015	Telephone: 617-918-1102
Date Made Active in Reports: 02/18/2016	Last EDR Contact: 03/16/2022
Number of Days to Update: 142	Next Scheduled EDR Contact: 07/04/2022
	Data Release Frequency: Varies

PTAP: PTAP Site Listing

A list of sites accepted into the Petroleum Technical Assistance Program. The Petroleum Technical Assistance Program (PTAP) expands the state's ability to respond to the high customer demand to clean up petroleum contaminated sites. Under the PTAP, the Pollution Liability Insurance Agency (PLIA) may provide informal site-specific technical consultations and issue written opinion letters to persons conducting independent remedial actions at qualifying petroleum cleanup sites. PLIA may provide these services under the authority of RCW 70.149.040(9) and the Model Toxics Control Act (MTCA), Chapter 70.149 RCW and Chapter 173-340 WAC.

GOVERNMENT RECORDS SEARCHED / DATA CURRENCY TRACKING

Date of Government Version: 02/08/2022
Date Data Arrived at EDR: 02/09/2022
Date Made Active in Reports: 05/03/2022
Number of Days to Update: 83

Source: Department of Ecology
Telephone: 360-407-0515
Last EDR Contact: 02/09/2022
Next Scheduled EDR Contact: 05/23/2022
Data Release Frequency: Varies

Lists of state and tribal brownfield sites

BROWNFIELDS: Brownfields Sites Listing

A listing of brownfields sites included in the Confirmed & Suspected Sites Listing. Brownfields are abandoned, idle or underused commercial or industrial properties, where the expansion or redevelopment is hindered by real or perceived contamination. Brownfields vary in size, location, age, and past use -- they can be anything from a five-hundred acre automobile assembly plant to a small, abandoned corner gas station.

Date of Government Version: 01/11/2022
Date Data Arrived at EDR: 01/12/2022
Date Made Active in Reports: 04/04/2022
Number of Days to Update: 82

Source: Department of Ecology
Telephone: 360-725-4030
Last EDR Contact: 04/13/2022
Next Scheduled EDR Contact: 07/25/2022
Data Release Frequency: Quarterly

ADDITIONAL ENVIRONMENTAL RECORDS

Local Brownfield lists

US BROWNFIELDS: A Listing of Brownfields Sites

Brownfields are real property, the expansion, redevelopment, or reuse of which may be complicated by the presence or potential presence of a hazardous substance, pollutant, or contaminant. Cleaning up and reinvesting in these properties takes development pressures off of undeveloped, open land, and both improves and protects the environment. Assessment, Cleanup and Redevelopment Exchange System (ACRES) stores information reported by EPA Brownfields grant recipients on brownfields properties assessed or cleaned up with grant funding as well as information on Targeted Brownfields Assessments performed by EPA Regions. A listing of ACRES Brownfield sites is obtained from Cleanups in My Community. Cleanups in My Community provides information on Brownfields properties for which information is reported back to EPA, as well as areas served by Brownfields grant programs.

Date of Government Version: 02/23/2022
Date Data Arrived at EDR: 03/10/2022
Date Made Active in Reports: 03/10/2022
Number of Days to Update: 0

Source: Environmental Protection Agency
Telephone: 202-566-2777
Last EDR Contact: 03/15/2022
Next Scheduled EDR Contact: 06/27/2022
Data Release Frequency: Semi-Annually

Local Lists of Landfill / Solid Waste Disposal Sites

SWRCY: Recycling Facility List

A listing of recycling center locations.

Date of Government Version: 02/25/2022
Date Data Arrived at EDR: 03/01/2022
Date Made Active in Reports: 03/10/2022
Number of Days to Update: 9

Source: Department of Ecology
Telephone: 360-407-6105
Last EDR Contact: 04/22/2022
Next Scheduled EDR Contact: 08/01/2022
Data Release Frequency: Varies

SWTIRE 2: Solid Waste Tire Facilities 2

solid waste tire piles

Date of Government Version: 09/08/2021
Date Data Arrived at EDR: 09/09/2021
Date Made Active in Reports: 12/01/2021
Number of Days to Update: 83

Source: Department of Ecology
Telephone: 425-649-7104
Last EDR Contact: 02/18/2022
Next Scheduled EDR Contact: 06/13/2022
Data Release Frequency: Varies

GOVERNMENT RECORDS SEARCHED / DATA CURRENCY TRACKING

SWTIRE: Solid Waste Tire Facilities

This study identified sites statewide with unauthorized accumulations of scrap tires.

Date of Government Version: 11/01/2005	Source: Department of Ecology
Date Data Arrived at EDR: 03/16/2006	Telephone: N/A
Date Made Active in Reports: 04/13/2006	Last EDR Contact: 09/08/2017
Number of Days to Update: 28	Next Scheduled EDR Contact: 12/18/2017
	Data Release Frequency: Varies

INDIAN ODI: Report on the Status of Open Dumps on Indian Lands

Location of open dumps on Indian land.

Date of Government Version: 12/31/1998	Source: Environmental Protection Agency
Date Data Arrived at EDR: 12/03/2007	Telephone: 703-308-8245
Date Made Active in Reports: 01/24/2008	Last EDR Contact: 04/21/2022
Number of Days to Update: 52	Next Scheduled EDR Contact: 08/08/2022
	Data Release Frequency: Varies

ODI: Open Dump Inventory

An open dump is defined as a disposal facility that does not comply with one or more of the Part 257 or Part 258 Subtitle D Criteria.

Date of Government Version: 06/30/1985	Source: Environmental Protection Agency
Date Data Arrived at EDR: 08/09/2004	Telephone: 800-424-9346
Date Made Active in Reports: 09/17/2004	Last EDR Contact: 06/09/2004
Number of Days to Update: 39	Next Scheduled EDR Contact: N/A
	Data Release Frequency: No Update Planned

DEBRIS REGION 9: Torres Martinez Reservation Illegal Dump Site Locations

A listing of illegal dump sites location on the Torres Martinez Indian Reservation located in eastern Riverside County and northern Imperial County, California.

Date of Government Version: 01/12/2009	Source: EPA, Region 9
Date Data Arrived at EDR: 05/07/2009	Telephone: 415-947-4219
Date Made Active in Reports: 09/21/2009	Last EDR Contact: 04/14/2022
Number of Days to Update: 137	Next Scheduled EDR Contact: 08/01/2022
	Data Release Frequency: No Update Planned

IHS OPEN DUMPS: Open Dumps on Indian Land

A listing of all open dumps located on Indian Land in the United States.

Date of Government Version: 04/01/2014	Source: Department of Health & Human Services, Indian Health Service
Date Data Arrived at EDR: 08/06/2014	Telephone: 301-443-1452
Date Made Active in Reports: 01/29/2015	Last EDR Contact: 04/28/2022
Number of Days to Update: 176	Next Scheduled EDR Contact: 08/08/2022
	Data Release Frequency: Varies

Local Lists of Hazardous waste / Contaminated Sites

US HIST CDL: National Clandestine Laboratory Register

A listing of clandestine drug lab locations that have been removed from the DEAs National Clandestine Laboratory Register.

Date of Government Version: 11/16/2021	Source: Drug Enforcement Administration
Date Data Arrived at EDR: 11/18/2021	Telephone: 202-307-1000
Date Made Active in Reports: 02/08/2022	Last EDR Contact: 02/23/2022
Number of Days to Update: 82	Next Scheduled EDR Contact: 06/06/2022
	Data Release Frequency: No Update Planned

GOVERNMENT RECORDS SEARCHED / DATA CURRENCY TRACKING

ALLSITES: Facility/Site Identification System Listing

Information on facilities and sites of interest to the Department of Ecology.

Date of Government Version: 07/30/2021	Source: Department of Ecology
Date Data Arrived at EDR: 08/03/2021	Telephone: 360-407-6423
Date Made Active in Reports: 10/29/2021	Last EDR Contact: 04/25/2022
Number of Days to Update: 87	Next Scheduled EDR Contact: 08/08/2022
	Data Release Frequency: Quarterly

CDL: Clandestine Drug Lab Contaminated Site List

Illegal methamphetamine labs use hazardous chemicals that create public health hazards. Chemicals and residues can cause burns, respiratory and neurological damage, and death. Biological hazards associated with intravenous needles, feces, and blood also pose health risks.

Date of Government Version: 12/09/2021	Source: Department of Health
Date Data Arrived at EDR: 02/02/2022	Telephone: 360-236-3380
Date Made Active in Reports: 05/02/2022	Last EDR Contact: 05/02/2022
Number of Days to Update: 89	Next Scheduled EDR Contact: 08/15/2022
	Data Release Frequency: Varies

HIST CDL: List of Sites Contaminated by Clandestine Drug Labs

This listing of contaminated sites by Clandestine Drug Labs includes non-remediated properties. The current CDL listing does not. This listing is no longer updated by the state agency.

Date of Government Version: 02/08/2007	Source: Department of Health
Date Data Arrived at EDR: 06/26/2007	Telephone: 360-236-3381
Date Made Active in Reports: 07/19/2007	Last EDR Contact: 06/02/2008
Number of Days to Update: 23	Next Scheduled EDR Contact: 09/01/2008
	Data Release Frequency: No Update Planned

CSCSL NFA: Confirmed and Contaminated Sites - No Further Action

This report contains information about sites that are undergoing cleanup and sites that are awaiting further investigation and/or cleanup. Sites on the Hazardous Sites List (see above) are included in this data set.

Date of Government Version: 01/11/2022	Source: Department of Ecology
Date Data Arrived at EDR: 01/12/2022	Telephone: 360-407-7170
Date Made Active in Reports: 04/04/2022	Last EDR Contact: 04/13/2022
Number of Days to Update: 82	Next Scheduled EDR Contact: 07/25/2022
	Data Release Frequency: Quarterly

US CDL: Clandestine Drug Labs

A listing of clandestine drug lab locations. The U.S. Department of Justice ("the Department") provides this web site as a public service. It contains addresses of some locations where law enforcement agencies reported they found chemicals or other items that indicated the presence of either clandestine drug laboratories or dumpsites. In most cases, the source of the entries is not the Department, and the Department has not verified the entry and does not guarantee its accuracy. Members of the public must verify the accuracy of all entries by, for example, contacting local law enforcement and local health departments.

Date of Government Version: 11/16/2021	Source: Drug Enforcement Administration
Date Data Arrived at EDR: 11/18/2021	Telephone: 202-307-1000
Date Made Active in Reports: 02/08/2022	Last EDR Contact: 02/23/2022
Number of Days to Update: 82	Next Scheduled EDR Contact: 06/06/2022
	Data Release Frequency: Quarterly

AQUEOUS FOAM: Firefighting Foam Incidents

Aqueous film-forming foam-laced water running off from fuel spills, firefighting events and routine training sessions has put those chemicals in ground water, surface water, sediments, biota, and other natural resources of the state.

Date of Government Version: 01/03/2022	Source: Department of Ecology
Date Data Arrived at EDR: 01/06/2022	Telephone: 360-407-6116
Date Made Active in Reports: 01/13/2022	Last EDR Contact: 04/04/2022
Number of Days to Update: 7	Next Scheduled EDR Contact: 07/18/2022
	Data Release Frequency: Varies

GOVERNMENT RECORDS SEARCHED / DATA CURRENCY TRACKING

PFAS: PFAS Contamination Site Location Listing

PFOS and PFOA stand for perfluorooctane sulfonate and perfluorooctanoic acid, respectively. Both are fluorinated organic chemicals, part of a larger family of compounds referred to as perfluoroalkyl substances (PFASs).

Date of Government Version: 01/11/2022	Source: Department of Ecology
Date Data Arrived at EDR: 01/13/2022	Telephone: 360-407-6116
Date Made Active in Reports: 04/06/2022	Last EDR Contact: 04/04/2022
Number of Days to Update: 83	Next Scheduled EDR Contact: 07/18/2022
	Data Release Frequency: Varies

Local Land Records

LIENS 2: CERCLA Lien Information

A Federal CERCLA ('Superfund') lien can exist by operation of law at any site or property at which EPA has spent Superfund monies. These monies are spent to investigate and address releases and threatened releases of contamination. CERCLIS provides information as to the identity of these sites and properties.

Date of Government Version: 01/25/2022	Source: Environmental Protection Agency
Date Data Arrived at EDR: 02/03/2022	Telephone: 202-564-6023
Date Made Active in Reports: 02/22/2022	Last EDR Contact: 04/01/2022
Number of Days to Update: 19	Next Scheduled EDR Contact: 07/11/2022
	Data Release Frequency: Semi-Annually

Records of Emergency Release Reports

HMIRS: Hazardous Materials Information Reporting System

Hazardous Materials Incident Report System. HMIRS contains hazardous material spill incidents reported to DOT.

Date of Government Version: 12/15/2021	Source: U.S. Department of Transportation
Date Data Arrived at EDR: 12/16/2021	Telephone: 202-366-4555
Date Made Active in Reports: 03/10/2022	Last EDR Contact: 03/21/2022
Number of Days to Update: 84	Next Scheduled EDR Contact: 07/04/2022
	Data Release Frequency: Quarterly

SPILLS: Reported Spills

Spills reported to the Spill Prevention, Preparedness and Response Division.

Date of Government Version: 11/29/2021	Source: Department of Ecology
Date Data Arrived at EDR: 12/02/2021	Telephone: 360-407-6950
Date Made Active in Reports: 02/18/2022	Last EDR Contact: 02/24/2022
Number of Days to Update: 78	Next Scheduled EDR Contact: 06/13/2022
	Data Release Frequency: Semi-Annually

SPILLS ERTS: Environmental Report Tracking System Listing

All programs in Ecology use the ERTS System for any Incidents regardless of the ?type? of incident. The programs include; Spills, Hazardous Waste, Water Quality, Air Quality, Toxics Cleanup, Water Resources, etc.

Date of Government Version: 11/08/2021	Source: Department of Ecology
Date Data Arrived at EDR: 12/08/2021	Telephone: 360-407-7455
Date Made Active in Reports: 01/10/2022	Last EDR Contact: 02/25/2022
Number of Days to Update: 33	Next Scheduled EDR Contact: 06/13/2022
	Data Release Frequency: Varies

SPILLS 90: SPILLS90 data from FirstSearch

Spills 90 includes those spill and release records available exclusively from FirstSearch databases. Typically, they may include chemical, oil and/or hazardous substance spills recorded after 1990. Duplicate records that are already included in EDR incident and release records are not included in Spills 90.

Date of Government Version: 05/23/2006	Source: FirstSearch
Date Data Arrived at EDR: 01/03/2013	Telephone: N/A
Date Made Active in Reports: 03/06/2013	Last EDR Contact: 01/03/2013
Number of Days to Update: 62	Next Scheduled EDR Contact: N/A
	Data Release Frequency: No Update Planned

GOVERNMENT RECORDS SEARCHED / DATA CURRENCY TRACKING

Other Ascertainable Records

RCRA NonGen / NLR: RCRA - Non Generators / No Longer Regulated

RCRAInfo is EPA's comprehensive information system, providing access to data supporting the Resource Conservation and Recovery Act (RCRA) of 1976 and the Hazardous and Solid Waste Amendments (HSWA) of 1984. The database includes selective information on sites which generate, transport, store, treat and/or dispose of hazardous waste as defined by the Resource Conservation and Recovery Act (RCRA). Non-Generators do not presently generate hazardous waste.

Date of Government Version: 02/28/2022	Source: Environmental Protection Agency
Date Data Arrived at EDR: 03/02/2022	Telephone: (206) 553-1200
Date Made Active in Reports: 03/17/2022	Last EDR Contact: 04/06/2022
Number of Days to Update: 15	Next Scheduled EDR Contact: 07/04/2022
	Data Release Frequency: Quarterly

FUDS: Formerly Used Defense Sites

The listing includes locations of Formerly Used Defense Sites properties where the US Army Corps of Engineers is actively working or will take necessary cleanup actions.

Date of Government Version: 10/26/2021	Source: U.S. Army Corps of Engineers
Date Data Arrived at EDR: 11/16/2021	Telephone: 202-528-4285
Date Made Active in Reports: 02/08/2022	Last EDR Contact: 02/15/2022
Number of Days to Update: 84	Next Scheduled EDR Contact: 05/30/2022
	Data Release Frequency: Varies

DOD: Department of Defense Sites

This data set consists of federally owned or administered lands, administered by the Department of Defense, that have any area equal to or greater than 640 acres of the United States, Puerto Rico, and the U.S. Virgin Islands.

Date of Government Version: 06/07/2021	Source: USGS
Date Data Arrived at EDR: 07/13/2021	Telephone: 888-275-8747
Date Made Active in Reports: 03/09/2022	Last EDR Contact: 04/12/2022
Number of Days to Update: 239	Next Scheduled EDR Contact: 07/25/2022
	Data Release Frequency: Varies

FEDLAND: Federal and Indian Lands

Federally and Indian administrated lands of the United States. Lands included are administrated by: Army Corps of Engineers, Bureau of Reclamation, National Wild and Scenic River, National Wildlife Refuge, Public Domain Land, Wilderness, Wilderness Study Area, Wildlife Management Area, Bureau of Indian Affairs, Bureau of Land Management, Department of Justice, Forest Service, Fish and Wildlife Service, National Park Service.

Date of Government Version: 04/02/2018	Source: U.S. Geological Survey
Date Data Arrived at EDR: 04/11/2018	Telephone: 888-275-8747
Date Made Active in Reports: 11/06/2019	Last EDR Contact: 04/05/2022
Number of Days to Update: 574	Next Scheduled EDR Contact: 07/18/2022
	Data Release Frequency: N/A

SCRD DRYCLEANERS: State Coalition for Remediation of Drycleaners Listing

The State Coalition for Remediation of Drycleaners was established in 1998, with support from the U.S. EPA Office of Superfund Remediation and Technology Innovation. It is comprised of representatives of states with established drycleaner remediation programs. Currently the member states are Alabama, Connecticut, Florida, Illinois, Kansas, Minnesota, Missouri, North Carolina, Oregon, South Carolina, Tennessee, Texas, and Wisconsin.

Date of Government Version: 01/01/2017	Source: Environmental Protection Agency
Date Data Arrived at EDR: 02/03/2017	Telephone: 615-532-8599
Date Made Active in Reports: 04/07/2017	Last EDR Contact: 02/08/2022
Number of Days to Update: 63	Next Scheduled EDR Contact: 05/23/2022
	Data Release Frequency: Varies

GOVERNMENT RECORDS SEARCHED / DATA CURRENCY TRACKING

US FIN ASSUR: Financial Assurance Information

All owners and operators of facilities that treat, store, or dispose of hazardous waste are required to provide proof that they will have sufficient funds to pay for the clean up, closure, and post-closure care of their facilities.

Date of Government Version: 12/13/2021	Source: Environmental Protection Agency
Date Data Arrived at EDR: 12/17/2021	Telephone: 202-566-1917
Date Made Active in Reports: 03/17/2022	Last EDR Contact: 03/21/2022
Number of Days to Update: 90	Next Scheduled EDR Contact: 07/04/2022
	Data Release Frequency: Quarterly

EPA WATCH LIST: EPA WATCH LIST

EPA maintains a "Watch List" to facilitate dialogue between EPA, state and local environmental agencies on enforcement matters relating to facilities with alleged violations identified as either significant or high priority. Being on the Watch List does not mean that the facility has actually violated the law only that an investigation by EPA or a state or local environmental agency has led those organizations to allege that an unproven violation has in fact occurred. Being on the Watch List does not represent a higher level of concern regarding the alleged violations that were detected, but instead indicates cases requiring additional dialogue between EPA, state and local agencies - primarily because of the length of time the alleged violation has gone unaddressed or unresolved.

Date of Government Version: 08/30/2013	Source: Environmental Protection Agency
Date Data Arrived at EDR: 03/21/2014	Telephone: 617-520-3000
Date Made Active in Reports: 06/17/2014	Last EDR Contact: 04/28/2022
Number of Days to Update: 88	Next Scheduled EDR Contact: 08/15/2022
	Data Release Frequency: Quarterly

2020 COR ACTION: 2020 Corrective Action Program List

The EPA has set ambitious goals for the RCRA Corrective Action program by creating the 2020 Corrective Action Universe. This RCRA cleanup baseline includes facilities expected to need corrective action. The 2020 universe contains a wide variety of sites. Some properties are heavily contaminated while others were contaminated but have since been cleaned up. Still others have not been fully investigated yet, and may require little or no remediation. Inclusion in the 2020 Universe does not necessarily imply failure on the part of a facility to meet its RCRA obligations.

Date of Government Version: 09/30/2017	Source: Environmental Protection Agency
Date Data Arrived at EDR: 05/08/2018	Telephone: 703-308-4044
Date Made Active in Reports: 07/20/2018	Last EDR Contact: 02/03/2022
Number of Days to Update: 73	Next Scheduled EDR Contact: 05/16/2022
	Data Release Frequency: Varies

TSCA: Toxic Substances Control Act

Toxic Substances Control Act. TSCA identifies manufacturers and importers of chemical substances included on the TSCA Chemical Substance Inventory list. It includes data on the production volume of these substances by plant site.

Date of Government Version: 12/31/2016	Source: EPA
Date Data Arrived at EDR: 06/17/2020	Telephone: 202-260-5521
Date Made Active in Reports: 09/10/2020	Last EDR Contact: 03/18/2022
Number of Days to Update: 85	Next Scheduled EDR Contact: 06/27/2022
	Data Release Frequency: Every 4 Years

TRIS: Toxic Chemical Release Inventory System

Toxic Release Inventory System. TRIS identifies facilities which release toxic chemicals to the air, water and land in reportable quantities under SARA Title III Section 313.

Date of Government Version: 12/31/2018	Source: EPA
Date Data Arrived at EDR: 08/14/2020	Telephone: 202-566-0250
Date Made Active in Reports: 11/04/2020	Last EDR Contact: 02/18/2022
Number of Days to Update: 82	Next Scheduled EDR Contact: 05/30/2022
	Data Release Frequency: Annually

GOVERNMENT RECORDS SEARCHED / DATA CURRENCY TRACKING

SSTS: Section 7 Tracking Systems

Section 7 of the Federal Insecticide, Fungicide and Rodenticide Act, as amended (92 Stat. 829) requires all registered pesticide-producing establishments to submit a report to the Environmental Protection Agency by March 1st each year. Each establishment must report the types and amounts of pesticides, active ingredients and devices being produced, and those having been produced and sold or distributed in the past year.

Date of Government Version: 01/19/2022	Source: EPA
Date Data Arrived at EDR: 01/19/2022	Telephone: 202-564-4203
Date Made Active in Reports: 04/11/2022	Last EDR Contact: 04/20/2022
Number of Days to Update: 82	Next Scheduled EDR Contact: 08/01/2022
	Data Release Frequency: Annually

ROD: Records Of Decision

Record of Decision. ROD documents mandate a permanent remedy at an NPL (Superfund) site containing technical and health information to aid in the cleanup.

Date of Government Version: 01/25/2022	Source: EPA
Date Data Arrived at EDR: 02/03/2022	Telephone: 703-416-0223
Date Made Active in Reports: 02/22/2022	Last EDR Contact: 04/01/2022
Number of Days to Update: 19	Next Scheduled EDR Contact: 06/13/2022
	Data Release Frequency: Annually

RMP: Risk Management Plans

When Congress passed the Clean Air Act Amendments of 1990, it required EPA to publish regulations and guidance for chemical accident prevention at facilities using extremely hazardous substances. The Risk Management Program Rule (RMP Rule) was written to implement Section 112(r) of these amendments. The rule, which built upon existing industry codes and standards, requires companies of all sizes that use certain flammable and toxic substances to develop a Risk Management Program, which includes a(n): Hazard assessment that details the potential effects of an accidental release, an accident history of the last five years, and an evaluation of worst-case and alternative accidental releases; Prevention program that includes safety precautions and maintenance, monitoring, and employee training measures; and Emergency response program that spells out emergency health care, employee training measures and procedures for informing the public and response agencies (e.g the fire department) should an accident occur.

Date of Government Version: 10/20/2021	Source: Environmental Protection Agency
Date Data Arrived at EDR: 11/05/2021	Telephone: 202-564-8600
Date Made Active in Reports: 11/12/2021	Last EDR Contact: 04/18/2022
Number of Days to Update: 7	Next Scheduled EDR Contact: 08/01/2022
	Data Release Frequency: Varies

RAATS: RCRA Administrative Action Tracking System

RCRA Administration Action Tracking System. RAATS contains records based on enforcement actions issued under RCRA pertaining to major violators and includes administrative and civil actions brought by the EPA. For administration actions after September 30, 1995, data entry in the RAATS database was discontinued. EPA will retain a copy of the database for historical records. It was necessary to terminate RAATS because a decrease in agency resources made it impossible to continue to update the information contained in the database.

Date of Government Version: 04/17/1995	Source: EPA
Date Data Arrived at EDR: 07/03/1995	Telephone: 202-564-4104
Date Made Active in Reports: 08/07/1995	Last EDR Contact: 06/02/2008
Number of Days to Update: 35	Next Scheduled EDR Contact: 09/01/2008
	Data Release Frequency: No Update Planned

PRP: Potentially Responsible Parties

A listing of verified Potentially Responsible Parties

Date of Government Version: 01/25/2022	Source: EPA
Date Data Arrived at EDR: 02/03/2022	Telephone: 202-564-6023
Date Made Active in Reports: 02/25/2022	Last EDR Contact: 04/01/2022
Number of Days to Update: 22	Next Scheduled EDR Contact: 05/16/2022
	Data Release Frequency: Quarterly

GOVERNMENT RECORDS SEARCHED / DATA CURRENCY TRACKING

PADS: PCB Activity Database System

PCB Activity Database. PADS Identifies generators, transporters, commercial storers and/or brokers and disposers of PCB's who are required to notify the EPA of such activities.

Date of Government Version: 01/20/2022	Source: EPA
Date Data Arrived at EDR: 01/20/2022	Telephone: 202-566-0500
Date Made Active in Reports: 03/25/2022	Last EDR Contact: 04/08/2022
Number of Days to Update: 64	Next Scheduled EDR Contact: 07/18/2022
	Data Release Frequency: Annually

ICIS: Integrated Compliance Information System

The Integrated Compliance Information System (ICIS) supports the information needs of the national enforcement and compliance program as well as the unique needs of the National Pollutant Discharge Elimination System (NPDES) program.

Date of Government Version: 11/18/2016	Source: Environmental Protection Agency
Date Data Arrived at EDR: 11/23/2016	Telephone: 202-564-2501
Date Made Active in Reports: 02/10/2017	Last EDR Contact: 03/31/2022
Number of Days to Update: 79	Next Scheduled EDR Contact: 07/18/2022
	Data Release Frequency: Quarterly

FTTS: FIFRA/ TSCA Tracking System - FIFRA (Federal Insecticide, Fungicide, & Rodenticide Act)/TSCA (Toxic Substances Control Act)

FTTS tracks administrative cases and pesticide enforcement actions and compliance activities related to FIFRA, TSCA and EPCRA (Emergency Planning and Community Right-to-Know Act). To maintain currency, EDR contacts the Agency on a quarterly basis.

Date of Government Version: 04/09/2009	Source: EPA/Office of Prevention, Pesticides and Toxic Substances
Date Data Arrived at EDR: 04/16/2009	Telephone: 202-566-1667
Date Made Active in Reports: 05/11/2009	Last EDR Contact: 08/18/2017
Number of Days to Update: 25	Next Scheduled EDR Contact: 12/04/2017
	Data Release Frequency: No Update Planned

FTTS INSP: FIFRA/ TSCA Tracking System - FIFRA (Federal Insecticide, Fungicide, & Rodenticide Act)/TSCA (Toxic Substances Control Act)

A listing of FIFRA/TSCA Tracking System (FTTS) inspections and enforcements.

Date of Government Version: 04/09/2009	Source: EPA
Date Data Arrived at EDR: 04/16/2009	Telephone: 202-566-1667
Date Made Active in Reports: 05/11/2009	Last EDR Contact: 08/18/2017
Number of Days to Update: 25	Next Scheduled EDR Contact: 12/04/2017
	Data Release Frequency: No Update Planned

MLTS: Material Licensing Tracking System

MLTS is maintained by the Nuclear Regulatory Commission and contains a list of approximately 8,100 sites which possess or use radioactive materials and which are subject to NRC licensing requirements. To maintain currency, EDR contacts the Agency on a quarterly basis.

Date of Government Version: 07/29/2021	Source: Nuclear Regulatory Commission
Date Data Arrived at EDR: 08/24/2021	Telephone: 301-415-7169
Date Made Active in Reports: 11/19/2021	Last EDR Contact: 04/18/2022
Number of Days to Update: 87	Next Scheduled EDR Contact: 08/01/2022
	Data Release Frequency: Quarterly

COAL ASH DOE: Steam-Electric Plant Operation Data

A listing of power plants that store ash in surface ponds.

Date of Government Version: 12/31/2020	Source: Department of Energy
Date Data Arrived at EDR: 11/30/2021	Telephone: 202-586-8719
Date Made Active in Reports: 02/22/2022	Last EDR Contact: 02/28/2022
Number of Days to Update: 84	Next Scheduled EDR Contact: 06/13/2022
	Data Release Frequency: Varies

GOVERNMENT RECORDS SEARCHED / DATA CURRENCY TRACKING

COAL ASH EPA: Coal Combustion Residues Surface Impoundments List

A listing of coal combustion residues surface impoundments with high hazard potential ratings.

Date of Government Version: 01/12/2017	Source: Environmental Protection Agency
Date Data Arrived at EDR: 03/05/2019	Telephone: N/A
Date Made Active in Reports: 11/11/2019	Last EDR Contact: 02/28/2022
Number of Days to Update: 251	Next Scheduled EDR Contact: 06/13/2022
	Data Release Frequency: Varies

PCB TRANSFORMER: PCB Transformer Registration Database

The database of PCB transformer registrations that includes all PCB registration submittals.

Date of Government Version: 09/13/2019	Source: Environmental Protection Agency
Date Data Arrived at EDR: 11/06/2019	Telephone: 202-566-0517
Date Made Active in Reports: 02/10/2020	Last EDR Contact: 02/04/2022
Number of Days to Update: 96	Next Scheduled EDR Contact: 05/16/2022
	Data Release Frequency: Varies

RADINFO: Radiation Information Database

The Radiation Information Database (RADINFO) contains information about facilities that are regulated by U.S. Environmental Protection Agency (EPA) regulations for radiation and radioactivity.

Date of Government Version: 07/01/2019	Source: Environmental Protection Agency
Date Data Arrived at EDR: 07/01/2019	Telephone: 202-343-9775
Date Made Active in Reports: 09/23/2019	Last EDR Contact: 03/28/2022
Number of Days to Update: 84	Next Scheduled EDR Contact: 07/11/2022
	Data Release Frequency: Quarterly

HIST FTTS: FIFRA/TSCA Tracking System Administrative Case Listing

A complete administrative case listing from the FIFRA/TSCA Tracking System (FTTS) for all ten EPA regions. The information was obtained from the National Compliance Database (NCDB). NCDB supports the implementation of FIFRA (Federal Insecticide, Fungicide, and Rodenticide Act) and TSCA (Toxic Substances Control Act). Some EPA regions are now closing out records. Because of that, and the fact that some EPA regions are not providing EPA Headquarters with updated records, it was decided to create a HIST FTTS database. It included records that may not be included in the newer FTTS database updates. This database is no longer updated.

Date of Government Version: 10/19/2006	Source: Environmental Protection Agency
Date Data Arrived at EDR: 03/01/2007	Telephone: 202-564-2501
Date Made Active in Reports: 04/10/2007	Last EDR Contact: 12/17/2007
Number of Days to Update: 40	Next Scheduled EDR Contact: 03/17/2008
	Data Release Frequency: No Update Planned

HIST FTTS INSP: FIFRA/TSCA Tracking System Inspection & Enforcement Case Listing

A complete inspection and enforcement case listing from the FIFRA/TSCA Tracking System (FTTS) for all ten EPA regions. The information was obtained from the National Compliance Database (NCDB). NCDB supports the implementation of FIFRA (Federal Insecticide, Fungicide, and Rodenticide Act) and TSCA (Toxic Substances Control Act). Some EPA regions are now closing out records. Because of that, and the fact that some EPA regions are not providing EPA Headquarters with updated records, it was decided to create a HIST FTTS database. It included records that may not be included in the newer FTTS database updates. This database is no longer updated.

Date of Government Version: 10/19/2006	Source: Environmental Protection Agency
Date Data Arrived at EDR: 03/01/2007	Telephone: 202-564-2501
Date Made Active in Reports: 04/10/2007	Last EDR Contact: 12/17/2008
Number of Days to Update: 40	Next Scheduled EDR Contact: 03/17/2008
	Data Release Frequency: No Update Planned

DOT OPS: Incident and Accident Data

Department of Transportation, Office of Pipeline Safety Incident and Accident data.

GOVERNMENT RECORDS SEARCHED / DATA CURRENCY TRACKING

Date of Government Version: 01/02/2020
Date Data Arrived at EDR: 01/28/2020
Date Made Active in Reports: 04/17/2020
Number of Days to Update: 80

Source: Department of Transportation, Office of Pipeline Safety
Telephone: 202-366-4595
Last EDR Contact: 04/26/2022
Next Scheduled EDR Contact: 08/08/2022
Data Release Frequency: Quarterly

CONSENT: Superfund (CERCLA) Consent Decrees

Major legal settlements that establish responsibility and standards for cleanup at NPL (Superfund) sites. Released periodically by United States District Courts after settlement by parties to litigation matters.

Date of Government Version: 12/31/2021
Date Data Arrived at EDR: 01/14/2022
Date Made Active in Reports: 03/25/2022
Number of Days to Update: 70

Source: Department of Justice, Consent Decree Library
Telephone: Varies
Last EDR Contact: 04/04/2022
Next Scheduled EDR Contact: 07/18/2022
Data Release Frequency: Varies

BRS: Biennial Reporting System

The Biennial Reporting System is a national system administered by the EPA that collects data on the generation and management of hazardous waste. BRS captures detailed data from two groups: Large Quantity Generators (LQG) and Treatment, Storage, and Disposal Facilities.

Date of Government Version: 12/31/2019
Date Data Arrived at EDR: 03/02/2022
Date Made Active in Reports: 03/25/2022
Number of Days to Update: 23

Source: EPA/NTIS
Telephone: 800-424-9346
Last EDR Contact: 03/02/2022
Next Scheduled EDR Contact: 07/04/2022
Data Release Frequency: Biennially

INDIAN RESERV: Indian Reservations

This map layer portrays Indian administered lands of the United States that have any area equal to or greater than 640 acres.

Date of Government Version: 12/31/2014
Date Data Arrived at EDR: 07/14/2015
Date Made Active in Reports: 01/10/2017
Number of Days to Update: 546

Source: USGS
Telephone: 202-208-3710
Last EDR Contact: 04/05/2022
Next Scheduled EDR Contact: 07/18/2022
Data Release Frequency: Semi-Annually

FUSRAP: Formerly Utilized Sites Remedial Action Program

DOE established the Formerly Utilized Sites Remedial Action Program (FUSRAP) in 1974 to remediate sites where radioactive contamination remained from Manhattan Project and early U.S. Atomic Energy Commission (AEC) operations.

Date of Government Version: 07/26/2021
Date Data Arrived at EDR: 07/27/2021
Date Made Active in Reports: 10/22/2021
Number of Days to Update: 87

Source: Department of Energy
Telephone: 202-586-3559
Last EDR Contact: 04/28/2022
Next Scheduled EDR Contact: 08/15/2022
Data Release Frequency: Varies

UMTRA: Uranium Mill Tailings Sites

Uranium ore was mined by private companies for federal government use in national defense programs. When the mills shut down, large piles of the sand-like material (mill tailings) remain after uranium has been extracted from the ore. Levels of human exposure to radioactive materials from the piles are low; however, in some cases tailings were used as construction materials before the potential health hazards of the tailings were recognized.

Date of Government Version: 08/30/2019
Date Data Arrived at EDR: 11/15/2019
Date Made Active in Reports: 01/28/2020
Number of Days to Update: 74

Source: Department of Energy
Telephone: 505-845-0011
Last EDR Contact: 02/17/2022
Next Scheduled EDR Contact: 05/30/2022
Data Release Frequency: Varies

GOVERNMENT RECORDS SEARCHED / DATA CURRENCY TRACKING

LEAD SMELTER 1: Lead Smelter Sites

A listing of former lead smelter site locations.

Date of Government Version: 01/25/2022	Source: Environmental Protection Agency
Date Data Arrived at EDR: 02/03/2022	Telephone: 703-603-8787
Date Made Active in Reports: 02/22/2022	Last EDR Contact: 05/03/2022
Number of Days to Update: 19	Next Scheduled EDR Contact: 07/11/2022
	Data Release Frequency: Varies

LEAD SMELTER 2: Lead Smelter Sites

A list of several hundred sites in the U.S. where secondary lead smelting was done from 1931 and 1964. These sites may pose a threat to public health through ingestion or inhalation of contaminated soil or dust

Date of Government Version: 04/05/2001	Source: American Journal of Public Health
Date Data Arrived at EDR: 10/27/2010	Telephone: 703-305-6451
Date Made Active in Reports: 12/02/2010	Last EDR Contact: 12/02/2009
Number of Days to Update: 36	Next Scheduled EDR Contact: N/A
	Data Release Frequency: No Update Planned

US AIRS (AFS): Aerometric Information Retrieval System Facility Subsystem (AFS)

The database is a sub-system of Aerometric Information Retrieval System (AIRS). AFS contains compliance data on air pollution point sources regulated by the U.S. EPA and/or state and local air regulatory agencies. This information comes from source reports by various stationary sources of air pollution, such as electric power plants, steel mills, factories, and universities, and provides information about the air pollutants they produce. Action, air program, air program pollutant, and general level plant data. It is used to track emissions and compliance data from industrial plants.

Date of Government Version: 10/12/2016	Source: EPA
Date Data Arrived at EDR: 10/26/2016	Telephone: 202-564-2496
Date Made Active in Reports: 02/03/2017	Last EDR Contact: 09/26/2017
Number of Days to Update: 100	Next Scheduled EDR Contact: 01/08/2018
	Data Release Frequency: Annually

US AIRS MINOR: Air Facility System Data

A listing of minor source facilities.

Date of Government Version: 10/12/2016	Source: EPA
Date Data Arrived at EDR: 10/26/2016	Telephone: 202-564-2496
Date Made Active in Reports: 02/03/2017	Last EDR Contact: 09/26/2017
Number of Days to Update: 100	Next Scheduled EDR Contact: 01/08/2018
	Data Release Frequency: Annually

US MINES: Mines Master Index File

Contains all mine identification numbers issued for mines active or opened since 1971. The data also includes violation information.

Date of Government Version: 11/02/2021	Source: Department of Labor, Mine Safety and Health Administration
Date Data Arrived at EDR: 11/22/2021	Telephone: 303-231-5959
Date Made Active in Reports: 02/14/2022	Last EDR Contact: 02/23/2022
Number of Days to Update: 84	Next Scheduled EDR Contact: 06/06/2022
	Data Release Frequency: Semi-Annually

MINES VIOLATIONS: MSHA Violation Assessment Data

Mines violation and assessment information. Department of Labor, Mine Safety & Health Administration.

Date of Government Version: 03/21/2022	Source: DOL, Mine Safety & Health Admi
Date Data Arrived at EDR: 03/22/2022	Telephone: 202-693-9424
Date Made Active in Reports: 03/25/2022	Last EDR Contact: 03/14/2022
Number of Days to Update: 3	Next Scheduled EDR Contact: 06/13/2022
	Data Release Frequency: Quarterly

GOVERNMENT RECORDS SEARCHED / DATA CURRENCY TRACKING

US MINES 2: Ferrous and Nonferrous Metal Mines Database Listing

This map layer includes ferrous (ferrous metal mines are facilities that extract ferrous metals, such as iron ore or molybdenum) and nonferrous (Nonferrous metal mines are facilities that extract nonferrous metals, such as gold, silver, copper, zinc, and lead) metal mines in the United States.

Date of Government Version: 05/06/2020	Source: USGS
Date Data Arrived at EDR: 05/27/2020	Telephone: 703-648-7709
Date Made Active in Reports: 08/13/2020	Last EDR Contact: 02/24/2022
Number of Days to Update: 78	Next Scheduled EDR Contact: 06/06/2022
	Data Release Frequency: Varies

US MINES 3: Active Mines & Mineral Plants Database Listing

Active Mines and Mineral Processing Plant operations for commodities monitored by the Minerals Information Team of the USGS.

Date of Government Version: 04/14/2011	Source: USGS
Date Data Arrived at EDR: 06/08/2011	Telephone: 703-648-7709
Date Made Active in Reports: 09/13/2011	Last EDR Contact: 02/24/2022
Number of Days to Update: 97	Next Scheduled EDR Contact: 06/06/2022
	Data Release Frequency: Varies

ABANDONED MINES: Abandoned Mines

An inventory of land and water impacted by past mining (primarily coal mining) is maintained by OSMRE to provide information needed to implement the Surface Mining Control and Reclamation Act of 1977 (SMCRA). The inventory contains information on the location, type, and extent of AML impacts, as well as, information on the cost associated with the reclamation of those problems. The inventory is based upon field surveys by State, Tribal, and OSMRE program officials. It is dynamic to the extent that it is modified as new problems are identified and existing problems are reclaimed.

Date of Government Version: 12/14/2021	Source: Department of Interior
Date Data Arrived at EDR: 12/15/2021	Telephone: 202-208-2609
Date Made Active in Reports: 03/10/2022	Last EDR Contact: 03/04/2022
Number of Days to Update: 85	Next Scheduled EDR Contact: 06/20/2022
	Data Release Frequency: Quarterly

FINDS: Facility Index System/Facility Registry System

Facility Index System. FINDS contains both facility information and 'pointers' to other sources that contain more detail. EDR includes the following FINDS databases in this report: PCS (Permit Compliance System), AIRS (Aerometric Information Retrieval System), DOCKET (Enforcement Docket used to manage and track information on civil judicial enforcement cases for all environmental statutes), FURS (Federal Underground Injection Control), C-DOCKET (Criminal Docket System used to track criminal enforcement actions for all environmental statutes), FFIS (Federal Facilities Information System), STATE (State Environmental Laws and Statutes), and PADS (PCB Activity Data System).

Date of Government Version: 11/04/2021	Source: EPA
Date Data Arrived at EDR: 11/22/2021	Telephone: (206) 553-1200
Date Made Active in Reports: 02/25/2022	Last EDR Contact: 02/28/2022
Number of Days to Update: 95	Next Scheduled EDR Contact: 06/13/2022
	Data Release Frequency: Quarterly

ECHO: Enforcement & Compliance History Information

ECHO provides integrated compliance and enforcement information for about 800,000 regulated facilities nationwide.

Date of Government Version: 01/01/2022	Source: Environmental Protection Agency
Date Data Arrived at EDR: 01/04/2022	Telephone: 202-564-2280
Date Made Active in Reports: 01/10/2022	Last EDR Contact: 04/05/2022
Number of Days to Update: 6	Next Scheduled EDR Contact: 07/18/2022
	Data Release Frequency: Quarterly

DOCKET HWC: Hazardous Waste Compliance Docket Listing

A complete list of the Federal Agency Hazardous Waste Compliance Docket Facilities.

GOVERNMENT RECORDS SEARCHED / DATA CURRENCY TRACKING

Date of Government Version: 05/06/2021
Date Data Arrived at EDR: 05/21/2021
Date Made Active in Reports: 08/11/2021
Number of Days to Update: 82

Source: Environmental Protection Agency
Telephone: 202-564-0527
Last EDR Contact: 02/22/2022
Next Scheduled EDR Contact: 06/06/2022
Data Release Frequency: Varies

UXO: Unexploded Ordnance Sites

A listing of unexploded ordnance site locations

Date of Government Version: 12/31/2020
Date Data Arrived at EDR: 01/11/2022
Date Made Active in Reports: 02/14/2022
Number of Days to Update: 34

Source: Department of Defense
Telephone: 703-704-1564
Last EDR Contact: 04/12/2022
Next Scheduled EDR Contact: 07/25/2022
Data Release Frequency: Varies

FUELS PROGRAM: EPA Fuels Program Registered Listing

This listing includes facilities that are registered under the Part 80 (Code of Federal Regulations) EPA Fuels Programs. All companies now are required to submit new and updated registrations.

Date of Government Version: 11/15/2021
Date Data Arrived at EDR: 11/15/2021
Date Made Active in Reports: 02/01/2022
Number of Days to Update: 78

Source: EPA
Telephone: 800-385-6164
Last EDR Contact: 02/17/2022
Next Scheduled EDR Contact: 05/30/2022
Data Release Frequency: Quarterly

AIRS (EMI): Washington Emissions Data System

Emissions inventory data.

Date of Government Version: 12/31/2019
Date Data Arrived at EDR: 04/14/2021
Date Made Active in Reports: 06/29/2021
Number of Days to Update: 76

Source: Department of Ecology
Telephone: 360-407-6040
Last EDR Contact: 04/14/2022
Next Scheduled EDR Contact: 07/25/2022
Data Release Frequency: Annually

ASBESTOS: Asbestos Notification Listing

Asbestos sites

Date of Government Version: 11/22/2021
Date Data Arrived at EDR: 11/24/2021
Date Made Active in Reports: 01/03/2022
Number of Days to Update: 40

Source: Department of Labor & Industries
Telephone: 360-902-6209
Last EDR Contact: 02/14/2022
Next Scheduled EDR Contact: 05/30/2022
Data Release Frequency: Varies

COAL ASH: Coal Ash Disposal Site Listing

A listing of coal ash disposal site locations.

Date of Government Version: 12/15/2021
Date Data Arrived at EDR: 01/13/2022
Date Made Active in Reports: 04/06/2022
Number of Days to Update: 83

Source: Department of Ecology
Telephone: 360-407-6933
Last EDR Contact: 02/25/2022
Next Scheduled EDR Contact: 06/13/2022
Data Release Frequency: Varies

DRYCLEANERS: Drycleaner List

A listing of registered drycleaners who registered with the Department of Ecology (using the SIC code of 7215 and 7216) as hazardous waste generators.

Date of Government Version: 04/11/2022
Date Data Arrived at EDR: 04/12/2022
Date Made Active in Reports: 04/14/2022
Number of Days to Update: 2

Source: Department of Ecology
Telephone: 360-407-6732
Last EDR Contact: 04/11/2022
Next Scheduled EDR Contact: 07/25/2022
Data Release Frequency: Varies

GOVERNMENT RECORDS SEARCHED / DATA CURRENCY TRACKING

Financial Assurance 1: Financial Assurance Information Listing

A listing of financial assurance information for underground storage tank facilities. Financial assurance is intended to ensure that resources are available to pay for the cost of closure, post-closure care, and corrective measures if the owner or operator of a regulated facility is unable or unwilling to pay.

Date of Government Version: 11/18/2021	Source: Department of Ecology
Date Data Arrived at EDR: 11/19/2021	Telephone: 360-586-1060
Date Made Active in Reports: 02/08/2022	Last EDR Contact: 02/22/2022
Number of Days to Update: 81	Next Scheduled EDR Contact: 06/06/2022
	Data Release Frequency: No Update Planned

Financial Assurance 2: Financial Assurance Information Listing

A listing of financial assurance information for hazardous waste facilities. Financial assurance is intended to ensure that resources are available to pay for the cost of closure, post-closure care, and corrective measures if the owner or operator of a regulated facility is unable or unwilling to pay.

Date of Government Version: 11/29/2021	Source: Department of Ecology
Date Data Arrived at EDR: 11/29/2021	Telephone: 360-407-6754
Date Made Active in Reports: 02/14/2022	Last EDR Contact: 02/07/2022
Number of Days to Update: 77	Next Scheduled EDR Contact: 05/23/2022
	Data Release Frequency: Varies

Financial Assurance 3: Financial Assurance Information Listing

A listing of financial assurance information for solid waste facilities. Financial assurance is intended to ensure that resources are available to pay for the cost of closure, post-closure care, and corrective measures if the owner or operator of a regulated facility is unable or unwilling to pay.

Date of Government Version: 11/15/2017	Source: Department of Ecology
Date Data Arrived at EDR: 11/20/2017	Telephone: 360-407-6136
Date Made Active in Reports: 01/04/2018	Last EDR Contact: 02/07/2022
Number of Days to Update: 45	Next Scheduled EDR Contact: 05/23/2022
	Data Release Frequency: No Update Planned

INACTIVE DRYCLEANERS: Inactive Drycleaners

A listing of inactive drycleaner facility locations.

Date of Government Version: 04/11/2022	Source: Department of Ecology
Date Data Arrived at EDR: 04/12/2022	Telephone: 360-407-6732
Date Made Active in Reports: 04/14/2022	Last EDR Contact: 04/11/2022
Number of Days to Update: 2	Next Scheduled EDR Contact: 07/25/2022
	Data Release Frequency: Annually

WA MANIFEST: Hazardous Waste Manifest Data

Hazardous waste manifest information.

Date of Government Version: 12/31/2020	Source: Department of Ecology
Date Data Arrived at EDR: 08/11/2021	Telephone: N/A
Date Made Active in Reports: 11/23/2021	Last EDR Contact: 03/14/2022
Number of Days to Update: 104	Next Scheduled EDR Contact: 06/27/2022
	Data Release Frequency: Annually

NPDES: Water Quality Permit System Data

A listing of permitted wastewater facilities.

Date of Government Version: 01/11/2022	Source: Department of Ecology
Date Data Arrived at EDR: 01/12/2022	Telephone: 360-407-6073
Date Made Active in Reports: 04/04/2022	Last EDR Contact: 04/13/2022
Number of Days to Update: 82	Next Scheduled EDR Contact: 07/25/2022
	Data Release Frequency: Quarterly

GOVERNMENT RECORDS SEARCHED / DATA CURRENCY TRACKING

UIC: Underground Injection Wells Listing

A listing of underground injection wells.

Date of Government Version: 04/01/2022
Date Data Arrived at EDR: 04/01/2022
Date Made Active in Reports: 04/13/2022
Number of Days to Update: 12

Source: Department of Ecology
Telephone: 360-407-6143
Last EDR Contact: 04/12/2022
Next Scheduled EDR Contact: 07/25/2022
Data Release Frequency: Quarterly

PCS ENF: Enforcement data

No description is available for this data

Date of Government Version: 12/31/2014
Date Data Arrived at EDR: 02/05/2015
Date Made Active in Reports: 03/06/2015
Number of Days to Update: 29

Source: EPA
Telephone: 202-564-2497
Last EDR Contact: 03/31/2022
Next Scheduled EDR Contact: 07/18/2022
Data Release Frequency: Varies

MINES MRDS: Mineral Resources Data System

Mineral Resources Data System

Date of Government Version: 04/06/2018
Date Data Arrived at EDR: 10/21/2019
Date Made Active in Reports: 10/24/2019
Number of Days to Update: 3

Source: USGS
Telephone: 703-648-6533
Last EDR Contact: 02/24/2022
Next Scheduled EDR Contact: 06/06/2022
Data Release Frequency: Varies

PCS INACTIVE: Listing of Inactive PCS Permits

An inactive permit is a facility that has shut down or is no longer discharging.

Date of Government Version: 11/05/2014
Date Data Arrived at EDR: 01/06/2015
Date Made Active in Reports: 05/06/2015
Number of Days to Update: 120

Source: EPA
Telephone: 202-564-2496
Last EDR Contact: 03/31/2022
Next Scheduled EDR Contact: 07/18/2022
Data Release Frequency: Semi-Annually

PCS: Permit Compliance System

PCS is a computerized management information system that contains data on National Pollutant Discharge Elimination System (NPDES) permit holding facilities. PCS tracks the permit, compliance, and enforcement status of NPDES facilities.

Date of Government Version: 07/14/2011
Date Data Arrived at EDR: 08/05/2011
Date Made Active in Reports: 09/29/2011
Number of Days to Update: 55

Source: EPA, Office of Water
Telephone: 202-564-2496
Last EDR Contact: 03/31/2022
Next Scheduled EDR Contact: 07/18/2022
Data Release Frequency: Semi-Annually

EDR HIGH RISK HISTORICAL RECORDS

EDR Exclusive Records

EDR MGP: EDR Proprietary Manufactured Gas Plants

The EDR Proprietary Manufactured Gas Plant Database includes records of coal gas plants (manufactured gas plants) compiled by EDR's researchers. Manufactured gas sites were used in the United States from the 1800's to 1950's to produce a gas that could be distributed and used as fuel. These plants used whale oil, rosin, coal, or a mixture of coal, oil, and water that also produced a significant amount of waste. Many of the byproducts of the gas production, such as coal tar (oily waste containing volatile and non-volatile chemicals), sludges, oils and other compounds are potentially hazardous to human health and the environment. The byproduct from this process was frequently disposed of directly at the plant site and can remain or spread slowly, serving as a continuous source of soil and groundwater contamination.

GOVERNMENT RECORDS SEARCHED / DATA CURRENCY TRACKING

Date of Government Version: N/A
Date Data Arrived at EDR: N/A
Date Made Active in Reports: N/A
Number of Days to Update: N/A

Source: EDR, Inc.
Telephone: N/A
Last EDR Contact: N/A
Next Scheduled EDR Contact: N/A
Data Release Frequency: No Update Planned

EDR Hist Auto: EDR Exclusive Historical Auto Stations

EDR has searched selected national collections of business directories and has collected listings of potential gas station/filling station/service station sites that were available to EDR researchers. EDR's review was limited to those categories of sources that might, in EDR's opinion, include gas station/filling station/service station establishments. The categories reviewed included, but were not limited to gas, gas station, gasoline station, filling station, auto, automobile repair, auto service station, service station, etc. This database falls within a category of information EDR classifies as "High Risk Historical Records", or HRHR. EDR's HRHR effort presents unique and sometimes proprietary data about past sites and operations that typically create environmental concerns, but may not show up in current government records searches.

Date of Government Version: N/A
Date Data Arrived at EDR: N/A
Date Made Active in Reports: N/A
Number of Days to Update: N/A

Source: EDR, Inc.
Telephone: N/A
Last EDR Contact: N/A
Next Scheduled EDR Contact: N/A
Data Release Frequency: Varies

EDR Hist Cleaner: EDR Exclusive Historical Cleaners

EDR has searched selected national collections of business directories and has collected listings of potential dry cleaner sites that were available to EDR researchers. EDR's review was limited to those categories of sources that might, in EDR's opinion, include dry cleaning establishments. The categories reviewed included, but were not limited to dry cleaners, cleaners, laundry, laundromat, cleaning/laundry, wash & dry etc. This database falls within a category of information EDR classifies as "High Risk Historical Records", or HRHR. EDR's HRHR effort presents unique and sometimes proprietary data about past sites and operations that typically create environmental concerns, but may not show up in current government records searches.

Date of Government Version: N/A
Date Data Arrived at EDR: N/A
Date Made Active in Reports: N/A
Number of Days to Update: N/A

Source: EDR, Inc.
Telephone: N/A
Last EDR Contact: N/A
Next Scheduled EDR Contact: N/A
Data Release Frequency: Varies

EDR RECOVERED GOVERNMENT ARCHIVES

Exclusive Recovered Govt. Archives

RGA HWS: Recovered Government Archive State Hazardous Waste Facilities List

The EDR Recovered Government Archive State Hazardous Waste database provides a list of SHWS incidents derived from historical databases and includes many records that no longer appear in current government lists. Compiled from Records formerly available from the Department of Ecology in Washington.

Date of Government Version: N/A
Date Data Arrived at EDR: 07/01/2013
Date Made Active in Reports: 12/24/2013
Number of Days to Update: 176

Source: Department of Ecology
Telephone: N/A
Last EDR Contact: 06/01/2012
Next Scheduled EDR Contact: N/A
Data Release Frequency: Varies

RGA LF: Recovered Government Archive Solid Waste Facilities List

The EDR Recovered Government Archive Landfill database provides a list of landfills derived from historical databases and includes many records that no longer appear in current government lists. Compiled from Records formerly available from the Department of Ecology in Washington.

Date of Government Version: N/A
Date Data Arrived at EDR: 07/01/2013
Date Made Active in Reports: 01/10/2014
Number of Days to Update: 193

Source: Department of Ecology
Telephone: N/A
Last EDR Contact: 06/01/2012
Next Scheduled EDR Contact: N/A
Data Release Frequency: Varies

GOVERNMENT RECORDS SEARCHED / DATA CURRENCY TRACKING

RGA LUST: Recovered Government Archive Leaking Underground Storage Tank

The EDR Recovered Government Archive Leaking Underground Storage Tank database provides a list of LUST incidents derived from historical databases and includes many records that no longer appear in current government lists. Compiled from Records formerly available from the Department of Ecology in Washington.

Date of Government Version: N/A

Source: Department of Ecology

Date Data Arrived at EDR: 07/01/2013

Telephone: N/A

Date Made Active in Reports: 12/24/2013

Last EDR Contact: 06/01/2012

Number of Days to Update: 176

Next Scheduled EDR Contact: N/A

Data Release Frequency: Varies

COUNTY RECORDS

KING COUNTY:

LF KING: Abandoned Landfill Study in King County

The King County Abandoned Landfill Survey was conducted from October through December 1984 by the Health Department's Environmental Health Division at the request of the King County Council. The primary objective of the survey was to determine if any public health problems existed at the predetermined 24 sites.

Date of Government Version: 04/30/1985

Source: Seattle-King County Department of Public Health

Date Data Arrived at EDR: 11/07/1994

Telephone: 206-296-4785

Date Made Active in Reports: N/A

Last EDR Contact: 10/21/1994

Number of Days to Update: 0

Next Scheduled EDR Contact: N/A

Data Release Frequency: No Update Planned

SEATTLE COUNTY:

LF SEATTLE CITY: Abandoned Landfill Study in the City of Seattle

The Seattle Abandoned Landfill Survey was conducted in June and July of 1984 by the Health Department's Environmental Health Division at the request of the Mayor's Office. The primary objective of the survey was to determine if any public health problems existed at the predetermined 12 sites.

Date of Government Version: 07/30/1984

Source: Seattle - King County Department of Public Health

Date Data Arrived at EDR: 11/07/1994

Telephone: 206-296-4785

Date Made Active in Reports: N/A

Last EDR Contact: 10/21/1994

Number of Days to Update: 0

Next Scheduled EDR Contact: N/A

Data Release Frequency: No Update Planned

SEATTLE/KING COUNTY:

LF SEATTLE/KING: Seattle - King County Abandoned Landfill Toxicity / Hazard Assessment Project

This report presents the Seattle-King County Health Department's follow-up investigation of two city owned and four county owned abandoned landfills which was conducted from February to December 1986.

Date of Government Version: 12/31/1986

Source: Department of Public Health

Date Data Arrived at EDR: 08/18/1995

Telephone: 206-296-4785

Date Made Active in Reports: 09/20/1995

Last EDR Contact: 08/14/1995

Number of Days to Update: 33

Next Scheduled EDR Contact: N/A

Data Release Frequency: No Update Planned

SNOHOMISH COUNTY:

LF SNOHOMISH: Solid Waste Sites of Record at Snohomish Health District

Solid waste disposal and/or utilization sites in Snohomish County.

GOVERNMENT RECORDS SEARCHED / DATA CURRENCY TRACKING

Date of Government Version: 09/23/2019
Date Data Arrived at EDR: 09/25/2019
Date Made Active in Reports: 10/24/2019
Number of Days to Update: 29

Source: Snohomish Health District
Telephone: 206-339-5250
Last EDR Contact: 03/16/2022
Next Scheduled EDR Contact: 06/27/2022
Data Release Frequency: No Update Planned

TACOMA/PIERCE COUNTY:

LF TACOMA/PIERCE: Closed Landfill Survey

Following numerous requests for information about closed dumpsites and landfills in Pierce County, the Tacoma-Pierce County Health Department decided to conduct a study on the matter. The aim of the study was to evaluate public health risks associated with the closed dumpsites and landfills, and to determine the need, if any, for further investigations of a more detailed nature. The sites represent all of the known dumpsites and landfills closed after 1950.

Date of Government Version: 09/01/2002
Date Data Arrived at EDR: 03/24/2003
Date Made Active in Reports: 05/14/2003
Number of Days to Update: 51

Source: Tacoma-Pierce County Health Department
Telephone: 206-591-6500
Last EDR Contact: 03/19/2003
Next Scheduled EDR Contact: N/A
Data Release Frequency: No Update Planned

OTHER DATABASE(S)

Depending on the geographic area covered by this report, the data provided in these specialty databases may or may not be complete. For example, the existence of wetlands information data in a specific report does not mean that all wetlands in the area covered by the report are included. Moreover, the absence of any reported wetlands information does not necessarily mean that wetlands do not exist in the area covered by the report.

CT MANIFEST: Hazardous Waste Manifest Data

Facility and manifest data. Manifest is a document that lists and tracks hazardous waste from the generator through transporters to a tsd facility.

Date of Government Version: 11/11/2021
Date Data Arrived at EDR: 11/12/2021
Date Made Active in Reports: 02/01/2022
Number of Days to Update: 81

Source: Department of Energy & Environmental Protection
Telephone: 860-424-3375
Last EDR Contact: 02/11/2022
Next Scheduled EDR Contact: 05/23/2022
Data Release Frequency: No Update Planned

NY MANIFEST: Facility and Manifest Data

Manifest is a document that lists and tracks hazardous waste from the generator through transporters to a TSD facility.

Date of Government Version: 01/01/2019
Date Data Arrived at EDR: 10/29/2021
Date Made Active in Reports: 01/19/2022
Number of Days to Update: 82

Source: Department of Environmental Conservation
Telephone: 518-402-8651
Last EDR Contact: 04/28/2022
Next Scheduled EDR Contact: 08/08/2022
Data Release Frequency: Quarterly

PA MANIFEST: Manifest Information

Hazardous waste manifest information.

Date of Government Version: 06/30/2018
Date Data Arrived at EDR: 07/19/2019
Date Made Active in Reports: 09/10/2019
Number of Days to Update: 53

Source: Department of Environmental Protection
Telephone: 717-783-8990
Last EDR Contact: 04/08/2022
Next Scheduled EDR Contact: 07/25/2022
Data Release Frequency: Annually

GOVERNMENT RECORDS SEARCHED / DATA CURRENCY TRACKING

WI MANIFEST: Manifest Information

Hazardous waste manifest information.

Date of Government Version: 05/31/2018
Date Data Arrived at EDR: 06/19/2019
Date Made Active in Reports: 09/03/2019
Number of Days to Update: 76

Source: Department of Natural Resources
Telephone: N/A
Last EDR Contact: 03/02/2022
Next Scheduled EDR Contact: 06/20/2022
Data Release Frequency: Annually

Oil/Gas Pipelines

Source: Endeavor Business Media

Petroleum Bundle (Crude Oil, Refined Products, Petrochemicals, Gas Liquids (LPG/NGL), and Specialty Gases (Miscellaneous)) N = Natural Gas Bundle (Natural Gas, Gas Liquids (LPG/NGL), and Specialty Gases (Miscellaneous)). This map includes information copyrighted by Endeavor Business Media. This information is provided on a best effort basis and Endeavor Business Media does not guarantee its accuracy nor warrant its fitness for any particular purpose. Such information has been reprinted with the permission of Endeavor Business Media.

Electric Power Transmission Line Data

Source: Endeavor Business Media

This map includes information copyrighted by Endeavor Business Media. This information is provided on a best effort basis and Endeavor Business Media does not guarantee its accuracy nor warrant its fitness for any particular purpose. Such information has been reprinted with the permission of Endeavor Business Media.

Sensitive Receptors: There are individuals deemed sensitive receptors due to their fragile immune systems and special sensitivity to environmental discharges. These sensitive receptors typically include the elderly, the sick, and children. While the location of all sensitive receptors cannot be determined, EDR indicates those buildings and facilities - schools, daycares, hospitals, medical centers, and nursing homes - where individuals who are sensitive receptors are likely to be located.

AHA Hospitals:

Source: American Hospital Association, Inc.

Telephone: 312-280-5991

The database includes a listing of hospitals based on the American Hospital Association's annual survey of hospitals.

Medical Centers: Provider of Services Listing

Source: Centers for Medicare & Medicaid Services

Telephone: 410-786-3000

A listing of hospitals with Medicare provider number, produced by Centers of Medicare & Medicaid Services, a federal agency within the U.S. Department of Health and Human Services.

Nursing Homes

Source: National Institutes of Health

Telephone: 301-594-6248

Information on Medicare and Medicaid certified nursing homes in the United States.

Public Schools

Source: National Center for Education Statistics

Telephone: 202-502-7300

The National Center for Education Statistics' primary database on elementary and secondary public education in the United States. It is a comprehensive, annual, national statistical database of all public elementary and secondary schools and school districts, which contains data that are comparable across all states.

Private Schools

Source: National Center for Education Statistics

Telephone: 202-502-7300

The National Center for Education Statistics' primary database on private school locations in the United States.

Daycare Centers: Daycare Center Listing

Source: Department of Social & Health Services

Telephone: 253-383-1735

Flood Zone Data: This data was obtained from the Federal Emergency Management Agency (FEMA). It depicts 100-year and 500-year flood zones as defined by FEMA. It includes the National Flood Hazard Layer (NFHL) which incorporates Flood Insurance Rate Map (FIRM) data and Q3 data from FEMA in areas not covered by NFHL.

Source: FEMA

Telephone: 877-336-2627

Date of Government Version: 2003, 2015

GOVERNMENT RECORDS SEARCHED / DATA CURRENCY TRACKING

NWI: National Wetlands Inventory. This data, available in select counties across the country, was obtained by EDR in 2002, 2005 and 2010 from the U.S. Fish and Wildlife Service.

State Wetlands Data: Wetland Inventory
Source: Department of Ecology
Telephone: 360-407-6121

Current USGS 7.5 Minute Topographic Map
Source: U.S. Geological Survey

STREET AND ADDRESS INFORMATION

© 2015 TomTom North America, Inc. All rights reserved. This material is proprietary and the subject of copyright protection and other intellectual property rights owned by or licensed to Tele Atlas North America, Inc. The use of this material is subject to the terms of a license agreement. You will be held liable for any unauthorized copying or disclosure of this material.

GEOCHECK[®] - PHYSICAL SETTING SOURCE ADDENDUM

TARGET PROPERTY ADDRESS

4550 FAUNTLEROY WAY SW
4550 FAUNTLEROY WAY SW
SEATTLE, WA 98126

TARGET PROPERTY COORDINATES

Latitude (North):	47.561464 - 47° 33' 41.27"
Longitude (West):	122.380492 - 122° 22' 49.77"
Universal Transverse Mercator:	Zone 10
UTM X (Meters):	546604.2
UTM Y (Meters):	5267528.0
Elevation:	262 ft. above sea level

USGS TOPOGRAPHIC MAP

Target Property Map:	14742650 DUWAMISH HEAD, WA
Version Date:	2020
East Map:	14742712 SEATTLE SOUTH, WA
Version Date:	2020

EDR's GeoCheck Physical Setting Source Addendum is provided to assist the environmental professional in forming an opinion about the impact of potential contaminant migration.

Assessment of the impact of contaminant migration generally has two principle investigative components:

1. Groundwater flow direction, and
2. Groundwater flow velocity.

Groundwater flow direction may be impacted by surface topography, hydrology, hydrogeology, characteristics of the soil, and nearby wells. Groundwater flow velocity is generally impacted by the nature of the geologic strata.

GEOCHECK® - PHYSICAL SETTING SOURCE SUMMARY

GROUNDWATER FLOW DIRECTION INFORMATION

Groundwater flow direction for a particular site is best determined by a qualified environmental professional using site-specific well data. If such data is not reasonably ascertainable, it may be necessary to rely on other sources of information, such as surface topographic information, hydrologic information, hydrogeologic data collected on nearby properties, and regional groundwater flow information (from deep aquifers).

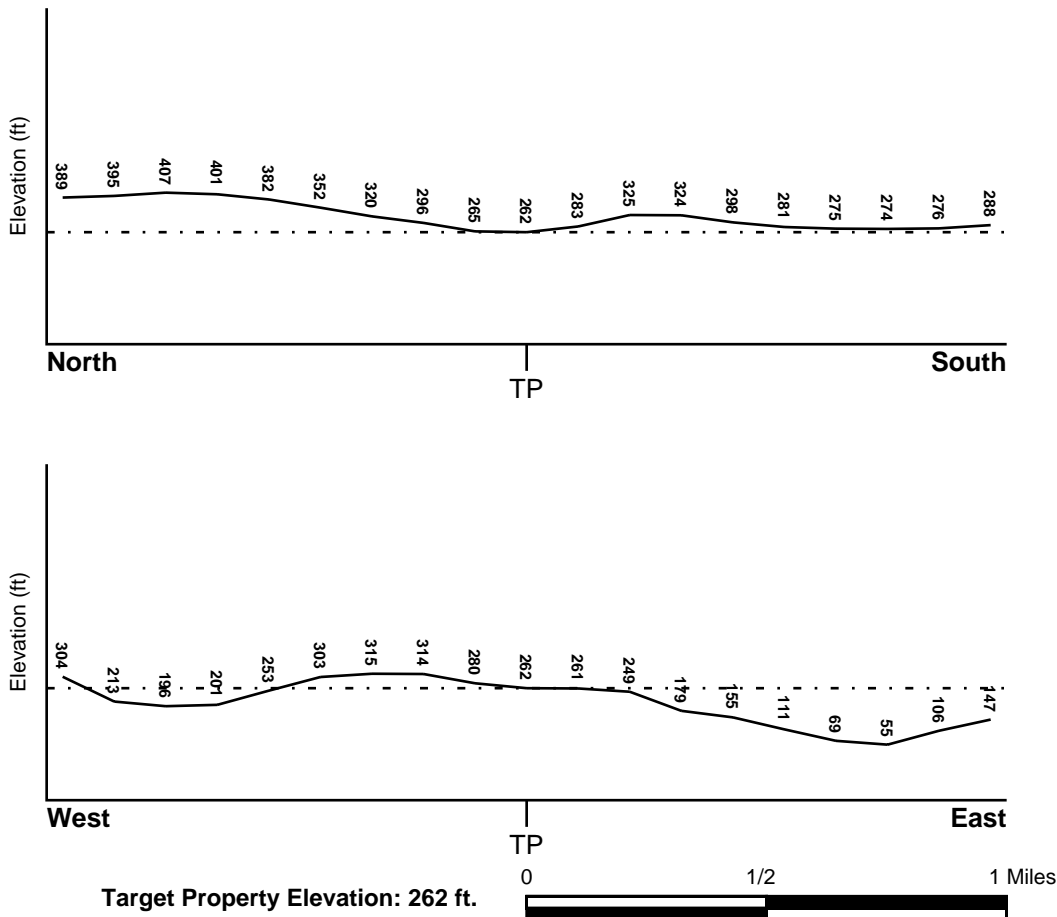
TOPOGRAPHIC INFORMATION

Surface topography may be indicative of the direction of surficial groundwater flow. This information can be used to assist the environmental professional in forming an opinion about the impact of nearby contaminated properties or, should contamination exist on the target property, what downgradient sites might be impacted.

TARGET PROPERTY TOPOGRAPHY

General Topographic Gradient: General ENE

SURROUNDING TOPOGRAPHY: ELEVATION PROFILES



Source: Topography has been determined from the USGS 7.5' Digital Elevation Model and should be evaluated on a relative (not an absolute) basis. Relative elevation information between sites of close proximity should be field verified.

GEOCHECK® - PHYSICAL SETTING SOURCE SUMMARY

HYDROLOGIC INFORMATION

Surface water can act as a hydrologic barrier to groundwater flow. Such hydrologic information can be used to assist the environmental professional in forming an opinion about the impact of nearby contaminated properties or, should contamination exist on the target property, what downgradient sites might be impacted.

Refer to the Physical Setting Source Map following this summary for hydrologic information (major waterways and bodies of water).

FEMA FLOOD ZONE

<u>Flood Plain Panel at Target Property</u>	<u>FEMA Source Type</u>
53033C0620F	FEMA Q3 Flood data
<u>Additional Panels in search area:</u>	<u>FEMA Source Type</u>
53033C0630F	FEMA Q3 Flood data
53033C0610F	FEMA Q3 Flood data
53033C0636F	FEMA Q3 Flood data

NATIONAL WETLAND INVENTORY

<u>NWI Quad at Target Property</u>	<u>NWI Electronic Data Coverage</u>
DUWAMISH HEAD	YES - refer to the Overview Map and Detail Map

HYDROGEOLOGIC INFORMATION

Hydrogeologic information obtained by installation of wells on a specific site can often be an indicator of groundwater flow direction in the immediate area. Such hydrogeologic information can be used to assist the environmental professional in forming an opinion about the impact of nearby contaminated properties or, should contamination exist on the target property, what downgradient sites might be impacted.

Site-Specific Hydrogeological Data*:

Search Radius:	1.25 miles
Location Relative to TP:	1/2 - 1 Mile NE
Site Name:	ZANDT BRASS FOUNDRY
Site EPA ID Number:	WAD009252321
Groundwater Flow Direction:	NOT AVAILABLE
Inferred Depth to Water:	less than 20 feet
Hydraulic Connection:	Shallow ground water may be in hydraulic connection with the Duwamish Waterway. It is not known if shallow ground water at the site is brackish or fresh.
Sole Source Aquifer:	No information about a sole source aquifer is available
Data Quality:	Information is inferred in the CERCLIS investigation report(s)

AQUIFLOW®

Search Radius: 1.000 Mile.

EDR has developed the AQUIFLOW Information System to provide data on the general direction of groundwater flow at specific points. EDR has reviewed reports submitted by environmental professionals to regulatory authorities at select sites and has extracted the date of the report, groundwater flow direction as determined hydrogeologically, and the depth to water table.

<u>MAP ID</u>	<u>LOCATION FROM TP</u>	<u>GENERAL DIRECTION GROUNDWATER FLOW</u>
---------------	-------------------------	---

GEOCHECK® - PHYSICAL SETTING SOURCE SUMMARY

<u>MAP ID</u>	<u>LOCATION FROM TP</u>	<u>GENERAL DIRECTION GROUNDWATER FLOW</u>
771	1/4 - 1/2 Mile WNW	Not Reported
1G	1/4 - 1/2 Mile WNW	Not Reported

For additional site information, refer to Physical Setting Source Map Findings.

GEOCHECK® - PHYSICAL SETTING SOURCE SUMMARY

GROUNDWATER FLOW VELOCITY INFORMATION

Groundwater flow velocity information for a particular site is best determined by a qualified environmental professional using site specific geologic and soil strata data. If such data are not reasonably ascertainable, it may be necessary to rely on other sources of information, including geologic age identification, rock stratigraphic unit and soil characteristics data collected on nearby properties and regional soil information. In general, contaminant plumes move more quickly through sandy-gravelly types of soils than silty-clayey types of soils.

GEOLOGIC INFORMATION IN GENERAL AREA OF TARGET PROPERTY

Geologic information can be used by the environmental professional in forming an opinion about the relative speed at which contaminant migration may be occurring.

ROCK STRATIGRAPHIC UNIT

Era: Cenozoic
System: Quaternary
Series: Quaternary
Code: Q (*decoded above as Era, System & Series*)

GEOLOGIC AGE IDENTIFICATION

Category: Stratified Sequence

Geologic Age and Rock Stratigraphic Unit Source: P.G. Schruben, R.E. Arndt and W.J. Bawiec, Geology of the Conterminous U.S. at 1:2,500,000 Scale - a digital representation of the 1974 P.B. King and H.M. Beikman Map, USGS Digital Data Series DDS - 11 (1994).

DOMINANT SOIL COMPOSITION IN GENERAL AREA OF TARGET PROPERTY

The U.S. Department of Agriculture's (USDA) Soil Conservation Service (SCS) leads the National Cooperative Soil Survey (NCSS) and is responsible for collecting, storing, maintaining and distributing soil survey information for privately owned lands in the United States. A soil map in a soil survey is a representation of soil patterns in a landscape. Soil maps for STATSGO are compiled by generalizing more detailed (SSURGO) soil survey maps. The following information is based on Soil Conservation Service STATSGO data.

Soil Component Name: ALDERWOOD

Soil Surface Texture: gravelly - sandy loam

Hydrologic Group: Class C - Slow infiltration rates. Soils with layers impeding downward movement of water, or soils with moderately fine or fine textures.

Soil Drainage Class: Moderately well drained. Soils have a layer of low hydraulic conductivity, wet state high in the profile. Depth to water table is 3 to 6 feet.

Hydric Status: Soil does not meet the requirements for a hydric soil.

Corrosion Potential - Uncoated Steel: MODERATE

Depth to Bedrock Min: > 60 inches

Depth to Bedrock Max: > 60 inches

GEOCHECK® - PHYSICAL SETTING SOURCE SUMMARY

Soil Layer Information							
Layer	Boundary		Soil Texture Class	Classification		Permeability Rate (in/hr)	Soil Reaction (pH)
	Upper	Lower		AASHTO Group	Unified Soil		
1	0 inches	7 inches	gravelly - sandy loam	Granular materials (35 pct. or less passing No. 200), Silty, or Clayey Gravel and Sand.	COARSE-GRAINED SOILS, Gravels, Gravels with fines, Silty Gravel	Max: 6.00 Min: 2.00	Max: 6.50 Min: 5.10
2	7 inches	35 inches	very gravelly - loam	Granular materials (35 pct. or less passing No. 200), Stone Fragments, Gravel and Sand.	COARSE-GRAINED SOILS, Gravels, Gravels with fines, Silty Gravel	Max: 6.00 Min: 2.00	Max: 6.50 Min: 5.10
3	35 inches	39 inches	cemented	Not reported	Not reported	Max: 0.00 Min: 0.00	Max: 0.00 Min: 0.00

OTHER SOIL TYPES IN AREA

Based on Soil Conservation Service STATSGO data, the following additional subordinant soil types may appear within the general area of target property.

Soil Surface Textures: silt loam
very gravelly - sandy loam

Surficial Soil Types: silt loam
very gravelly - sandy loam

Shallow Soil Types: very gravelly - loam

Deeper Soil Types: very gravelly - coarse sand stratified
very gravelly - loamy sand
very gravelly - sand

LOCAL / REGIONAL WATER AGENCY RECORDS

EDR Local/Regional Water Agency records provide water well information to assist the environmental professional in assessing sources that may impact ground water flow direction, and in forming an opinion about the impact of contaminant migration on nearby drinking water wells.

GEOCHECK® - PHYSICAL SETTING SOURCE SUMMARY

WELL SEARCH DISTANCE INFORMATION

<u>DATABASE</u>	<u>SEARCH DISTANCE (miles)</u>
Federal USGS	1.000
Federal FRDS PWS	Nearest PWS within 1 mile
State Database	1.000

FEDERAL USGS WELL INFORMATION

<u>MAP ID</u>	<u>WELL ID</u>	<u>LOCATION FROM TP</u>
1066	USGS40001262179	1/2 - 1 Mile South
AG1362	USGS40001262771	1/2 - 1 Mile NE
1473	USGS40001262181	1/2 - 1 Mile SW

FEDERAL FRDS PUBLIC WATER SUPPLY SYSTEM INFORMATION

<u>MAP ID</u>	<u>WELL ID</u>	<u>LOCATION FROM TP</u>
1278	WA53NP660	1/2 - 1 Mile NNW

Note: PWS System location is not always the same as well location.

STATE DATABASE WELL INFORMATION

<u>MAP ID</u>	<u>WELL ID</u>	<u>LOCATION FROM TP</u>
A1	WALOG2000663410	0 - 1/8 Mile NE
A2	WALOG2000663405	0 - 1/8 Mile NE
A3	WALOG2000663411	0 - 1/8 Mile NE
A4	WALOG2000663417	0 - 1/8 Mile NE
A5	WALOG2000663416	0 - 1/8 Mile NE
A6	WALOG2000656653	0 - 1/8 Mile NE
A7	WALOG2000656598	0 - 1/8 Mile NE
A8	WALOG2000663398	0 - 1/8 Mile NE
A9	WALOG2000663404	0 - 1/8 Mile NE
A10	WALOG2000663399	0 - 1/8 Mile NE
A11	WALOG2000683478	0 - 1/8 Mile NE
A12	WALOG2000683477	0 - 1/8 Mile NE
A13	WALOG2000683485	0 - 1/8 Mile NE
A14	WALOG2000683497	0 - 1/8 Mile NE
A15	WALOG2000683496	0 - 1/8 Mile NE
A16	WALOG2000683437	0 - 1/8 Mile NE
A17	WALOG2000664195	0 - 1/8 Mile NE
A18	WALOG2000683445	0 - 1/8 Mile NE
A19	WALOG2000683458	0 - 1/8 Mile NE
A20	WALOG2000683457	0 - 1/8 Mile NE
A21	WALOG2000629996	0 - 1/8 Mile NE
A22	WALOG2000629995	0 - 1/8 Mile NE
A23	WALOG2000629997	0 - 1/8 Mile NE

GEOCHECK® - PHYSICAL SETTING SOURCE SUMMARY

STATE DATABASE WELL INFORMATION

MAP ID	WELL ID	LOCATION FROM TP
A24	WALOG2000629999	0 - 1/8 Mile NE
A25	WALOG2000629998	0 - 1/8 Mile NE
A26	WALOG2000629991	0 - 1/8 Mile NE
A27	WALOG2000625097	0 - 1/8 Mile NE
A28	WALOG2000629992	0 - 1/8 Mile NE
A29	WALOG2000629994	0 - 1/8 Mile NE
A30	WALOG2000629993	0 - 1/8 Mile NE
A31	WALOG2000644062	0 - 1/8 Mile NE
A32	WALOG2000644031	0 - 1/8 Mile NE
A33	WALOG2000647659	0 - 1/8 Mile NE
A34	WALOG2000656559	0 - 1/8 Mile NE
A35	WALOG2000656505	0 - 1/8 Mile NE
A36	WALOG2000630001	0 - 1/8 Mile NE
A37	WALOG2000630000	0 - 1/8 Mile NE
A38	WALOG2000630002	0 - 1/8 Mile NE
A39	WALOG2000635599	0 - 1/8 Mile NE
A40	WALOG2000635589	0 - 1/8 Mile NE
A41	WALOG2000804232	0 - 1/8 Mile NE
A42	WALOG2000804231	0 - 1/8 Mile NE
A43	WALOG2000804233	0 - 1/8 Mile NE
A44	WALOG2000804235	0 - 1/8 Mile NE
A45	WALOG2000804234	0 - 1/8 Mile NE
A46	WALOG2000750634	0 - 1/8 Mile NE
A47	WALOG2000750629	0 - 1/8 Mile NE
A48	WALOG2000750635	0 - 1/8 Mile NE
A49	WALOG2000804230	0 - 1/8 Mile NE
A50	WALOG2000750636	0 - 1/8 Mile NE
A51	WALOG2000842689	0 - 1/8 Mile NE
A52	WALOG2000840567	0 - 1/8 Mile NE
A53	WALOG2000842690	0 - 1/8 Mile NE
A54	WALOG2000856685	0 - 1/8 Mile NE
A55	WALOG2000856684	0 - 1/8 Mile NE
A56	WALOG2000804237	0 - 1/8 Mile NE
A57	WALOG2000804236	0 - 1/8 Mile NE
A58	WALOG2000804238	0 - 1/8 Mile NE
A59	WALOG2000840543	0 - 1/8 Mile NE
A60	WALOG2000804239	0 - 1/8 Mile NE
A61	WALOG2000725768	0 - 1/8 Mile NE
A62	WALOG2000725758	0 - 1/8 Mile NE
A63	WALOG2000725769	0 - 1/8 Mile NE
A64	WALOG2000725781	0 - 1/8 Mile NE
A65	WALOG2000725770	0 - 1/8 Mile NE
A66	WALOG2000721991	0 - 1/8 Mile NE
A67	WALOG2000721989	0 - 1/8 Mile NE
A68	WALOG2000725755	0 - 1/8 Mile NE
A69	WALOG2000725757	0 - 1/8 Mile NE
A70	WALOG2000725756	0 - 1/8 Mile NE
A71	WALOG2000750623	0 - 1/8 Mile NE
A72	WALOG2000725803	0 - 1/8 Mile NE
A73	WALOG2000750624	0 - 1/8 Mile NE
A74	WALOG2000750626	0 - 1/8 Mile NE
A75	WALOG2000750625	0 - 1/8 Mile NE

GEOCHECK® - PHYSICAL SETTING SOURCE SUMMARY

STATE DATABASE WELL INFORMATION

MAP ID	WELL ID	LOCATION FROM TP
A76	WALOG2000725784	0 - 1/8 Mile NE
A77	WALOG2000725782	0 - 1/8 Mile NE
A78	WALOG2000725791	0 - 1/8 Mile NE
A79	WALOG2000725802	0 - 1/8 Mile NE
A80	WALOG2000725801	0 - 1/8 Mile NE
A81	WALOG2000408888	0 - 1/8 Mile NE
A82	WALOG2000408889	0 - 1/8 Mile NE
A83	WALOG2000408890	0 - 1/8 Mile NE
A84	WALOG2000408887	0 - 1/8 Mile NE
A85	WALOG2000408848	0 - 1/8 Mile NE
A86	WALOG2000408849	0 - 1/8 Mile NE
A87	WALOG2000408850	0 - 1/8 Mile NE
A88	WALOG2000408891	0 - 1/8 Mile NE
A89	WALOG2000408896	0 - 1/8 Mile NE
A90	WALOG2000408897	0 - 1/8 Mile NE
A91	WALOG2000408898	0 - 1/8 Mile NE
A92	WALOG2000408895	0 - 1/8 Mile NE
A93	WALOG2000408892	0 - 1/8 Mile NE
A94	WALOG2000408893	0 - 1/8 Mile NE
A95	WALOG2000408894	0 - 1/8 Mile NE
A96	WALOG2000408847	0 - 1/8 Mile NE
A97	WALOG2000408836	0 - 1/8 Mile NE
A98	WALOG2000408837	0 - 1/8 Mile NE
A99	WALOG2000408838	0 - 1/8 Mile NE
A100	WALOG2000408835	0 - 1/8 Mile NE
A101	WALOG2000404893	0 - 1/8 Mile NE
A102	WALOG2000408833	0 - 1/8 Mile NE
A103	WALOG2000408834	0 - 1/8 Mile NE
A104	WALOG2000408839	0 - 1/8 Mile NE
A105	WALOG2000408844	0 - 1/8 Mile NE
A106	WALOG2000408845	0 - 1/8 Mile NE
A107	WALOG2000408846	0 - 1/8 Mile NE
A108	WALOG2000408843	0 - 1/8 Mile NE
A109	WALOG2000408840	0 - 1/8 Mile NE
A110	WALOG2000408841	0 - 1/8 Mile NE
A111	WALOG2000408842	0 - 1/8 Mile NE
A112	WALOG2000408899	0 - 1/8 Mile NE
A113	WALOG2000412835	0 - 1/8 Mile NE
A114	WALOG2000412836	0 - 1/8 Mile NE
A115	WALOG2000412837	0 - 1/8 Mile NE
A116	WALOG2000412834	0 - 1/8 Mile NE
A117	WALOG2000412831	0 - 1/8 Mile NE
A118	WALOG2000412832	0 - 1/8 Mile NE
A119	WALOG2000412833	0 - 1/8 Mile NE
A120	WALOG2000412838	0 - 1/8 Mile NE
A121	WALOG2000412843	0 - 1/8 Mile NE
A122	WALOG2000412844	0 - 1/8 Mile NE
A123	WALOG2000412845	0 - 1/8 Mile NE
A124	WALOG2000412842	0 - 1/8 Mile NE
A125	WALOG2000412839	0 - 1/8 Mile NE
A126	WALOG2000412840	0 - 1/8 Mile NE
A127	WALOG2000412841	0 - 1/8 Mile NE

GEOCHECK® - PHYSICAL SETTING SOURCE SUMMARY

STATE DATABASE WELL INFORMATION

MAP ID	WELL ID	LOCATION FROM TP
A128	WALOG2000412830	0 - 1/8 Mile NE
A129	WALOG2000408904	0 - 1/8 Mile NE
A130	WALOG2000408905	0 - 1/8 Mile NE
A131	WALOG2000408906	0 - 1/8 Mile NE
A132	WALOG2000408903	0 - 1/8 Mile NE
A133	WALOG2000408900	0 - 1/8 Mile NE
A134	WALOG2000408901	0 - 1/8 Mile NE
A135	WALOG2000408902	0 - 1/8 Mile NE
A136	WALOG2000408907	0 - 1/8 Mile NE
A137	WALOG2000412827	0 - 1/8 Mile NE
A138	WALOG2000412828	0 - 1/8 Mile NE
A139	WALOG2000412829	0 - 1/8 Mile NE
A140	WALOG2000412826	0 - 1/8 Mile NE
A141	WALOG2000408908	0 - 1/8 Mile NE
A142	WALOG2000408909	0 - 1/8 Mile NE
A143	WALOG2000408910	0 - 1/8 Mile NE
A144	WALOG2000404892	0 - 1/8 Mile NE
A145	WALOG2000339097	0 - 1/8 Mile NE
A146	WALOG2000339098	0 - 1/8 Mile NE
A147	WALOG2000339099	0 - 1/8 Mile NE
A148	WALOG2000332006	0 - 1/8 Mile NE
A149	WALOG2000310990	0 - 1/8 Mile NE
A150	WALOG2000310991	0 - 1/8 Mile NE
A151	WALOG2000310992	0 - 1/8 Mile NE
A152	WALOG2000339100	0 - 1/8 Mile NE
A153	WALOG2000339105	0 - 1/8 Mile NE
A154	WALOG2000339106	0 - 1/8 Mile NE
A155	WALOG2000339107	0 - 1/8 Mile NE
A156	WALOG2000339104	0 - 1/8 Mile NE
A157	WALOG2000339101	0 - 1/8 Mile NE
A158	WALOG2000339102	0 - 1/8 Mile NE
A159	WALOG2000339103	0 - 1/8 Mile NE
A160	WALOG2000310975	0 - 1/8 Mile NE
A161	WALOG2000270093	0 - 1/8 Mile NE
A162	WALOG2000270094	0 - 1/8 Mile NE
A163	WALOG2000270095	0 - 1/8 Mile NE
A164	WALOG2000270092	0 - 1/8 Mile NE
A165	WALOG2000270089	0 - 1/8 Mile NE
A166	WALOG2000270090	0 - 1/8 Mile NE
A167	WALOG2000270091	0 - 1/8 Mile NE
A168	WALOG2000270096	0 - 1/8 Mile NE
A169	WALOG2000310972	0 - 1/8 Mile NE
A170	WALOG2000310973	0 - 1/8 Mile NE
A171	WALOG2000310974	0 - 1/8 Mile NE
A172	WALOG2000304665	0 - 1/8 Mile NE
A173	WALOG2000270097	0 - 1/8 Mile NE
A174	WALOG2000270098	0 - 1/8 Mile NE
A175	WALOG2000270099	0 - 1/8 Mile NE
A176	WALOG2000339108	0 - 1/8 Mile NE
A177	WALOG2000397974	0 - 1/8 Mile NE
A178	WALOG2000398476	0 - 1/8 Mile NE
A179	WALOG2000398477	0 - 1/8 Mile NE

GEOCHECK® - PHYSICAL SETTING SOURCE SUMMARY

STATE DATABASE WELL INFORMATION

MAP ID	WELL ID	LOCATION FROM TP
A180	WALOG2000388437	0 - 1/8 Mile NE
A181	WALOG2000385839	0 - 1/8 Mile NE
A182	WALOG2000385840	0 - 1/8 Mile NE
A183	WALOG2000385841	0 - 1/8 Mile NE
A184	WALOG2000398478	0 - 1/8 Mile NE
A185	WALOG2000404889	0 - 1/8 Mile NE
A186	WALOG2000404890	0 - 1/8 Mile NE
A187	WALOG2000404891	0 - 1/8 Mile NE
A188	WALOG2000404888	0 - 1/8 Mile NE
A189	WALOG2000398479	0 - 1/8 Mile NE
A190	WALOG2000398480	0 - 1/8 Mile NE
A191	WALOG2000398481	0 - 1/8 Mile NE
A192	WALOG2000385838	0 - 1/8 Mile NE
A193	WALOG2000339113	0 - 1/8 Mile NE
A194	WALOG2000339114	0 - 1/8 Mile NE
A195	WALOG2000360304	0 - 1/8 Mile NE
A196	WALOG2000339112	0 - 1/8 Mile NE
A197	WALOG2000339109	0 - 1/8 Mile NE
A198	WALOG2000339110	0 - 1/8 Mile NE
A199	WALOG2000339111	0 - 1/8 Mile NE
A200	WALOG2000374085	0 - 1/8 Mile NE
A201	WALOG2000374090	0 - 1/8 Mile NE
A202	WALOG2000384564	0 - 1/8 Mile NE
A203	WALOG2000384565	0 - 1/8 Mile NE
A204	WALOG2000374089	0 - 1/8 Mile NE
A205	WALOG2000374086	0 - 1/8 Mile NE
A206	WALOG2000374087	0 - 1/8 Mile NE
A207	WALOG2000374088	0 - 1/8 Mile NE
A208	WALOG2000412846	0 - 1/8 Mile NE
A209	WALOG2000546487	0 - 1/8 Mile NE
A210	WALOG2000546488	0 - 1/8 Mile NE
A211	WALOG2000546489	0 - 1/8 Mile NE
A212	WALOG2000546486	0 - 1/8 Mile NE
A213	WALOG2000546483	0 - 1/8 Mile NE
A214	WALOG2000546484	0 - 1/8 Mile NE
A215	WALOG2000546485	0 - 1/8 Mile NE
A216	WALOG2000546490	0 - 1/8 Mile NE
A217	WALOG2000564535	0 - 1/8 Mile NE
A218	WALOG2000564536	0 - 1/8 Mile NE
A219	WALOG2000564537	0 - 1/8 Mile NE
A220	WALOG2000564531	0 - 1/8 Mile NE
A221	WALOG2000554032	0 - 1/8 Mile NE
A222	WALOG2000564529	0 - 1/8 Mile NE
A223	WALOG2000564530	0 - 1/8 Mile NE
A224	WALOG2000546482	0 - 1/8 Mile NE
A225	WALOG2000546471	0 - 1/8 Mile NE
A226	WALOG2000546472	0 - 1/8 Mile NE
A227	WALOG2000546473	0 - 1/8 Mile NE
A228	WALOG2000544569	0 - 1/8 Mile NE
A229	WALOG2000544566	0 - 1/8 Mile NE
A230	WALOG2000544567	0 - 1/8 Mile NE
A231	WALOG2000544568	0 - 1/8 Mile NE

GEOCHECK® - PHYSICAL SETTING SOURCE SUMMARY

STATE DATABASE WELL INFORMATION

MAP ID	WELL ID	LOCATION FROM TP
A232	WALOG2000546474	0 - 1/8 Mile NE
A233	WALOG2000546479	0 - 1/8 Mile NE
A234	WALOG2000546480	0 - 1/8 Mile NE
A235	WALOG2000546481	0 - 1/8 Mile NE
A236	WALOG2000546478	0 - 1/8 Mile NE
A237	WALOG2000546475	0 - 1/8 Mile NE
A238	WALOG2000546476	0 - 1/8 Mile NE
A239	WALOG2000546477	0 - 1/8 Mile NE
A240	WALOG2000564538	0 - 1/8 Mile NE
A241	WALOG2000588034	0 - 1/8 Mile NE
A242	WALOG2000588035	0 - 1/8 Mile NE
A243	WALOG2000588036	0 - 1/8 Mile NE
A244	WALOG2000588033	0 - 1/8 Mile NE
A245	WALOG2000588030	0 - 1/8 Mile NE
A246	WALOG2000588031	0 - 1/8 Mile NE
A247	WALOG2000588032	0 - 1/8 Mile NE
A248	WALOG2000588037	0 - 1/8 Mile NE
A249	WALOG2000625066	0 - 1/8 Mile NE
A250	WALOG2000625069	0 - 1/8 Mile NE
A251	WALOG2000625094	0 - 1/8 Mile NE
A252	WALOG2000625050	0 - 1/8 Mile NE
A253	WALOG2000625025	0 - 1/8 Mile NE
A254	WALOG2000625048	0 - 1/8 Mile NE
A255	WALOG2000625049	0 - 1/8 Mile NE
A256	WALOG2000588029	0 - 1/8 Mile NE
A257	WALOG2000587980	0 - 1/8 Mile NE
A258	WALOG2000587981	0 - 1/8 Mile NE
A259	WALOG2000587982	0 - 1/8 Mile NE
A260	WALOG2000587979	0 - 1/8 Mile NE
A261	WALOG2000564539	0 - 1/8 Mile NE
A262	WALOG2000564540	0 - 1/8 Mile NE
A263	WALOG2000587978	0 - 1/8 Mile NE
A264	WALOG2000587983	0 - 1/8 Mile NE
A265	WALOG2000588026	0 - 1/8 Mile NE
A266	WALOG2000588027	0 - 1/8 Mile NE
A267	WALOG2000588028	0 - 1/8 Mile NE
A268	WALOG2000588025	0 - 1/8 Mile NE
A269	WALOG2000587984	0 - 1/8 Mile NE
A270	WALOG2000587985	0 - 1/8 Mile NE
A271	WALOG2000588024	0 - 1/8 Mile NE
A272	WALOG2000541990	0 - 1/8 Mile NE
A273	WALOG2000419653	0 - 1/8 Mile NE
A274	WALOG2000419654	0 - 1/8 Mile NE
A275	WALOG2000419655	0 - 1/8 Mile NE
A276	WALOG2000419652	0 - 1/8 Mile NE
A277	WALOG2000419605	0 - 1/8 Mile NE
A278	WALOG2000419650	0 - 1/8 Mile NE
A279	WALOG2000419651	0 - 1/8 Mile NE
A280	WALOG2000419661	0 - 1/8 Mile NE
A281	WALOG2000420434	0 - 1/8 Mile NE
A282	WALOG2000420435	0 - 1/8 Mile NE
A283	WALOG2000420436	0 - 1/8 Mile NE

GEOCHECK® - PHYSICAL SETTING SOURCE SUMMARY

STATE DATABASE WELL INFORMATION

MAP ID	WELL ID	LOCATION FROM TP
A284	WALOG2000420433	0 - 1/8 Mile NE
A285	WALOG2000419662	0 - 1/8 Mile NE
A286	WALOG2000419663	0 - 1/8 Mile NE
A287	WALOG2000419664	0 - 1/8 Mile NE
A288	WALOG2000419604	0 - 1/8 Mile NE
A289	WALOG2000419565	0 - 1/8 Mile NE
A290	WALOG2000419572	0 - 1/8 Mile NE
A291	WALOG2000419573	0 - 1/8 Mile NE
A292	WALOG2000419564	0 - 1/8 Mile NE
A293	WALOG2000412847	0 - 1/8 Mile NE
A294	WALOG2000412848	0 - 1/8 Mile NE
A295	WALOG2000412849	0 - 1/8 Mile NE
A296	WALOG2000419574	0 - 1/8 Mile NE
A297	WALOG2000419601	0 - 1/8 Mile NE
A298	WALOG2000419602	0 - 1/8 Mile NE
A299	WALOG2000419603	0 - 1/8 Mile NE
A300	WALOG2000419600	0 - 1/8 Mile NE
A301	WALOG2000419575	0 - 1/8 Mile NE
A302	WALOG2000419576	0 - 1/8 Mile NE
A303	WALOG2000419577	0 - 1/8 Mile NE
A304	WALOG2000420437	0 - 1/8 Mile NE
A305	WALOG2000541979	0 - 1/8 Mile NE
A306	WALOG2000541980	0 - 1/8 Mile NE
A307	WALOG2000541981	0 - 1/8 Mile NE
A308	WALOG2000522940	0 - 1/8 Mile NE
A309	WALOG2000522907	0 - 1/8 Mile NE
A310	WALOG2000522908	0 - 1/8 Mile NE
A311	WALOG2000522909	0 - 1/8 Mile NE
A312	WALOG2000541982	0 - 1/8 Mile NE
A313	WALOG2000541987	0 - 1/8 Mile NE
A314	WALOG2000541988	0 - 1/8 Mile NE
A315	WALOG2000541989	0 - 1/8 Mile NE
A316	WALOG2000541986	0 - 1/8 Mile NE
A317	WALOG2000541983	0 - 1/8 Mile NE
A318	WALOG2000541984	0 - 1/8 Mile NE
A319	WALOG2000541985	0 - 1/8 Mile NE
A320	WALOG2000522906	0 - 1/8 Mile NE
A321	WALOG2000487859	0 - 1/8 Mile NE
A322	WALOG2000510835	0 - 1/8 Mile NE
A323	WALOG2000510836	0 - 1/8 Mile NE
A324	WALOG2000446964	0 - 1/8 Mile NE
A325	WALOG2000420438	0 - 1/8 Mile NE
A326	WALOG2000420439	0 - 1/8 Mile NE
A327	WALOG2000420440	0 - 1/8 Mile NE
A328	WALOG2000510837	0 - 1/8 Mile NE
A329	WALOG2000522903	0 - 1/8 Mile NE
A330	WALOG2000522904	0 - 1/8 Mile NE
A331	WALOG2000522905	0 - 1/8 Mile NE
A332	WALOG2000522902	0 - 1/8 Mile NE
A333	WALOG2000510838	0 - 1/8 Mile NE
A334	WALOG2000510839	0 - 1/8 Mile NE
A335	WALOG2000510840	0 - 1/8 Mile NE

GEOCHECK® - PHYSICAL SETTING SOURCE SUMMARY

STATE DATABASE WELL INFORMATION

MAP ID	WELL ID	LOCATION FROM TP
B336	WALOG2000567571	1/8 - 1/4 Mile SSE
B337	WALOG2000567570	1/8 - 1/4 Mile SSE
B338	WALOG2000567569	1/8 - 1/4 Mile SSE
B339	WALOG2000567574	1/8 - 1/4 Mile SSE
B340	WALOG2000567573	1/8 - 1/4 Mile SSE
B341	WALOG2000567572	1/8 - 1/4 Mile SSE
B342	WALOG2000564523	1/8 - 1/4 Mile SSE
B343	WALOG2000560297	1/8 - 1/4 Mile SSE
B344	WALOG2000560296	1/8 - 1/4 Mile SSE
B345	WALOG2000567568	1/8 - 1/4 Mile SSE
B346	WALOG2000567567	1/8 - 1/4 Mile SSE
B347	WALOG2000564524	1/8 - 1/4 Mile SSE
B348	WALOG2000569337	1/8 - 1/4 Mile SSE
B349	WALOG2000636972	1/8 - 1/4 Mile SSE
B350	WALOG2000636971	1/8 - 1/4 Mile SSE
B351	WALOG2000636970	1/8 - 1/4 Mile SSE
B352	WALOG2000636975	1/8 - 1/4 Mile SSE
B353	WALOG2000636974	1/8 - 1/4 Mile SSE
B354	WALOG2000636973	1/8 - 1/4 Mile SSE
B355	WALOG2000600371	1/8 - 1/4 Mile SSE
B356	WALOG2000578932	1/8 - 1/4 Mile SSE
B357	WALOG2000569338	1/8 - 1/4 Mile SSE
B358	WALOG2000600374	1/8 - 1/4 Mile SSE
B359	WALOG2000600373	1/8 - 1/4 Mile SSE
B360	WALOG2000600372	1/8 - 1/4 Mile SSE
B361	WALOG2000560295	1/8 - 1/4 Mile SSE
B362	WALOG2000169247	1/8 - 1/4 Mile SSE
B363	WALOG2000169246	1/8 - 1/4 Mile SSE
B364	WALOG2000169245	1/8 - 1/4 Mile SSE
B365	WALOG2000309335	1/8 - 1/4 Mile SSE
B366	WALOG2000282851	1/8 - 1/4 Mile SSE
B367	WALOG2000233136	1/8 - 1/4 Mile SSE
B368	WALOG2000168766	1/8 - 1/4 Mile SSE
B369	WALOG2000168765	1/8 - 1/4 Mile SSE
B370	WALOG2000168764	1/8 - 1/4 Mile SSE
B371	WALOG2000169244	1/8 - 1/4 Mile SSE
B372	WALOG2000169243	1/8 - 1/4 Mile SSE
B373	WALOG2000168767	1/8 - 1/4 Mile SSE
B374	WALOG2000309336	1/8 - 1/4 Mile SSE
B375	WALOG2000551852	1/8 - 1/4 Mile SSE
B376	WALOG2000551851	1/8 - 1/4 Mile SSE
B377	WALOG2000551850	1/8 - 1/4 Mile SSE
B378	WALOG2000551855	1/8 - 1/4 Mile SSE
B379	WALOG2000551854	1/8 - 1/4 Mile SSE
B380	WALOG2000551853	1/8 - 1/4 Mile SSE
B381	WALOG2000524692	1/8 - 1/4 Mile SSE
B382	WALOG2000524691	1/8 - 1/4 Mile SSE
B383	WALOG2000309337	1/8 - 1/4 Mile SSE
B384	WALOG2000551849	1/8 - 1/4 Mile SSE
B385	WALOG2000551848	1/8 - 1/4 Mile SSE
B386	WALOG2000524693	1/8 - 1/4 Mile SSE
B387	WALOG2000636976	1/8 - 1/4 Mile SSE

GEOCHECK® - PHYSICAL SETTING SOURCE SUMMARY

STATE DATABASE WELL INFORMATION

MAP ID	WELL ID	LOCATION FROM TP
B388	WALOG2000662929	1/8 - 1/4 Mile SSE
B389	WALOG2000659318	1/8 - 1/4 Mile SSE
B390	WALOG2000659301	1/8 - 1/4 Mile SSE
B391	WALOG2000662932	1/8 - 1/4 Mile SSE
B392	WALOG2000662931	1/8 - 1/4 Mile SSE
B393	WALOG2000662930	1/8 - 1/4 Mile SSE
B394	WALOG2000659268	1/8 - 1/4 Mile SSE
B395	WALOG2000653439	1/8 - 1/4 Mile SSE
B396	WALOG2000653434	1/8 - 1/4 Mile SSE
B397	WALOG2000659294	1/8 - 1/4 Mile SSE
B398	WALOG2000659270	1/8 - 1/4 Mile SSE
B399	WALOG2000659269	1/8 - 1/4 Mile SSE
B400	WALOG2000667217	1/8 - 1/4 Mile SSE
B401	WALOG2000678071	1/8 - 1/4 Mile SSE
B402	WALOG2000678070	1/8 - 1/4 Mile SSE
B403	WALOG2000678069	1/8 - 1/4 Mile SSE
B404	WALOG2000679629	1/8 - 1/4 Mile SSE
B405	WALOG2000679619	1/8 - 1/4 Mile SSE
B406	WALOG2000679587	1/8 - 1/4 Mile SSE
B407	WALOG2000667341	1/8 - 1/4 Mile SSE
B408	WALOG2000667244	1/8 - 1/4 Mile SSE
B409	WALOG2000667243	1/8 - 1/4 Mile SSE
B410	WALOG2000678068	1/8 - 1/4 Mile SSE
B411	WALOG2000678067	1/8 - 1/4 Mile SSE
B412	WALOG2000678066	1/8 - 1/4 Mile SSE
B413	WALOG2000653384	1/8 - 1/4 Mile SSE
B414	WALOG2000644053	1/8 - 1/4 Mile SSE
B415	WALOG2000644041	1/8 - 1/4 Mile SSE
B416	WALOG2000644040	1/8 - 1/4 Mile SSE
B417	WALOG2000652727	1/8 - 1/4 Mile SSE
B418	WALOG2000644058	1/8 - 1/4 Mile SSE
B419	WALOG2000644055	1/8 - 1/4 Mile SSE
B420	WALOG2000636979	1/8 - 1/4 Mile SSE
B421	WALOG2000636978	1/8 - 1/4 Mile SSE
B422	WALOG2000636977	1/8 - 1/4 Mile SSE
B423	WALOG2000644039	1/8 - 1/4 Mile SSE
B424	WALOG2000644022	1/8 - 1/4 Mile SSE
B425	WALOG2000644019	1/8 - 1/4 Mile SSE
B426	WALOG2000652730	1/8 - 1/4 Mile SSE
B427	WALOG2000653367	1/8 - 1/4 Mile SSE
B428	WALOG2000653358	1/8 - 1/4 Mile SSE
B429	WALOG2000653357	1/8 - 1/4 Mile SSE
B430	WALOG2000653382	1/8 - 1/4 Mile SSE
B431	WALOG2000653378	1/8 - 1/4 Mile SSE
B432	WALOG2000653370	1/8 - 1/4 Mile SSE
B433	WALOG2000652772	1/8 - 1/4 Mile SSE
B434	WALOG2000652768	1/8 - 1/4 Mile SSE
B435	WALOG2000652757	1/8 - 1/4 Mile SSE
B436	WALOG2000653335	1/8 - 1/4 Mile SSE
B437	WALOG2000653334	1/8 - 1/4 Mile SSE
B438	WALOG2000653333	1/8 - 1/4 Mile SSE
C439	WALOG2000437383	1/8 - 1/4 Mile WNW

GEOCHECK® - PHYSICAL SETTING SOURCE SUMMARY

STATE DATABASE WELL INFORMATION

MAP ID	WELL ID	LOCATION FROM TP
C440	WALOG2000437382	1/8 - 1/4 Mile WNW
C441	WALOG2000437385	1/8 - 1/4 Mile WNW
C442	WALOG2000437384	1/8 - 1/4 Mile WNW
C443	WALOG2000412817	1/8 - 1/4 Mile WNW
C444	WALOG2000412801	1/8 - 1/4 Mile WNW
C445	WALOG2000409413	1/8 - 1/4 Mile WNW
C446	WALOG2000412816	1/8 - 1/4 Mile WNW
C447	WALOG2000412802	1/8 - 1/4 Mile WNW
C448	WALOG2000632260	1/8 - 1/4 Mile WNW
C449	WALOG2000607896	1/8 - 1/4 Mile WNW
C450	WALOG2000632269	1/8 - 1/4 Mile WNW
C451	WALOG2000632261	1/8 - 1/4 Mile WNW
C452	WALOG2000607869	1/8 - 1/4 Mile WNW
C453	WALOG2000437387	1/8 - 1/4 Mile WNW
C454	WALOG2000437386	1/8 - 1/4 Mile WNW
C455	WALOG2000607868	1/8 - 1/4 Mile WNW
C456	WALOG2000607806	1/8 - 1/4 Mile WNW
C457	WALOG2000409412	1/8 - 1/4 Mile WNW
C458	WALOG2000377551	1/8 - 1/4 Mile WNW
C459	WALOG2000377550	1/8 - 1/4 Mile WNW
C460	WALOG2000381122	1/8 - 1/4 Mile WNW
C461	WALOG2000377552	1/8 - 1/4 Mile WNW
C462	WALOG2000377549	1/8 - 1/4 Mile WNW
C463	WALOG2000377546	1/8 - 1/4 Mile WNW
C464	WALOG2000377545	1/8 - 1/4 Mile WNW
C465	WALOG2000377548	1/8 - 1/4 Mile WNW
C466	WALOG2000377547	1/8 - 1/4 Mile WNW
C467	WALOG2000381883	1/8 - 1/4 Mile WNW
C468	WALOG2000381882	1/8 - 1/4 Mile WNW
C469	WALOG2000409403	1/8 - 1/4 Mile WNW
C470	WALOG2000409402	1/8 - 1/4 Mile WNW
C471	WALOG2000381667	1/8 - 1/4 Mile WNW
C472	WALOG2000381124	1/8 - 1/4 Mile WNW
C473	WALOG2000381123	1/8 - 1/4 Mile WNW
C474	WALOG2000381666	1/8 - 1/4 Mile WNW
C475	WALOG2000381665	1/8 - 1/4 Mile WNW
C476	WALOG2000632270	1/8 - 1/4 Mile WNW
C477	WALOG2000870121	1/8 - 1/4 Mile WNW
C478	WALOG2000870120	1/8 - 1/4 Mile WNW
C479	WALOG2000871547	1/8 - 1/4 Mile WNW
C480	WALOG2000870122	1/8 - 1/4 Mile WNW
C481	WALOG2000870119	1/8 - 1/4 Mile WNW
C482	WALOG2000869967	1/8 - 1/4 Mile WNW
C483	WALOG2000869966	1/8 - 1/4 Mile WNW
C484	WALOG2000869969	1/8 - 1/4 Mile WNW
C485	WALOG2000869968	1/8 - 1/4 Mile WNW
C486	WALOG2000871622	1/8 - 1/4 Mile WNW
C487	WALOG2000871621	1/8 - 1/4 Mile WNW
C488	WALOG2000871624	1/8 - 1/4 Mile WNW
C489	WALOG2000871623	1/8 - 1/4 Mile WNW
C490	WALOG2000871620	1/8 - 1/4 Mile WNW
C491	WALOG2000871549	1/8 - 1/4 Mile WNW

GEOCHECK® - PHYSICAL SETTING SOURCE SUMMARY

STATE DATABASE WELL INFORMATION

MAP ID	WELL ID	LOCATION FROM TP
C492	WALOG2000871548	1/8 - 1/4 Mile WNW
C493	WALOG2000871619	1/8 - 1/4 Mile WNW
C494	WALOG2000871550	1/8 - 1/4 Mile WNW
C495	WALOG2000869965	1/8 - 1/4 Mile WNW
C496	WALOG2000653784	1/8 - 1/4 Mile WNW
C497	WALOG2000653783	1/8 - 1/4 Mile WNW
C498	WALOG2000653804	1/8 - 1/4 Mile WNW
C499	WALOG2000653785	1/8 - 1/4 Mile WNW
C500	WALOG2000653782	1/8 - 1/4 Mile WNW
C501	WALOG2000632474	1/8 - 1/4 Mile WNW
C502	WALOG2000632473	1/8 - 1/4 Mile WNW
C503	WALOG2000632476	1/8 - 1/4 Mile WNW
C504	WALOG2000632475	1/8 - 1/4 Mile WNW
C505	WALOG2000835554	1/8 - 1/4 Mile WNW
C506	WALOG2000835553	1/8 - 1/4 Mile WNW
C507	WALOG2000869964	1/8 - 1/4 Mile WNW
C508	WALOG2000846043	1/8 - 1/4 Mile WNW
C509	WALOG2000835296	1/8 - 1/4 Mile WNW
C510	WALOG2000653806	1/8 - 1/4 Mile WNW
C511	WALOG2000653805	1/8 - 1/4 Mile WNW
C512	WALOG2000835295	1/8 - 1/4 Mile WNW
C513	WALOG2000653807	1/8 - 1/4 Mile WNW
D514	WALOG2000560794	1/8 - 1/4 Mile SW
D515	WALOG2000560795	1/8 - 1/4 Mile SW
D516	WALOG2000560793	1/8 - 1/4 Mile SW
D517	WALOG2000560791	1/8 - 1/4 Mile SW
D518	WALOG2000560792	1/8 - 1/4 Mile SW
D519	WALOG2000560796	1/8 - 1/4 Mile SW
D520	WALOG2000560800	1/8 - 1/4 Mile SW
D521	WALOG2000560801	1/8 - 1/4 Mile SW
D522	WALOG2000560799	1/8 - 1/4 Mile SW
D523	WALOG2000560797	1/8 - 1/4 Mile SW
D524	WALOG2000560798	1/8 - 1/4 Mile SW
D525	WALOG2000401945	1/8 - 1/4 Mile SW
D526	WALOG2000401946	1/8 - 1/4 Mile SW
D527	WALOG2000401944	1/8 - 1/4 Mile SW
D528	WALOG2000401942	1/8 - 1/4 Mile SW
D529	WALOG2000401943	1/8 - 1/4 Mile SW
D530	WALOG2000540207	1/8 - 1/4 Mile SW
D531	WALOG2000560789	1/8 - 1/4 Mile SW
D532	WALOG2000560790	1/8 - 1/4 Mile SW
D533	WALOG2000560788	1/8 - 1/4 Mile SW
D534	WALOG2000559581	1/8 - 1/4 Mile SW
D535	WALOG2000560787	1/8 - 1/4 Mile SW
D536	WALOG2000562782	1/8 - 1/4 Mile SW
D537	WALOG2000562783	1/8 - 1/4 Mile SW
D538	WALOG2000562781	1/8 - 1/4 Mile SW
D539	WALOG2000562779	1/8 - 1/4 Mile SW
D540	WALOG2000562780	1/8 - 1/4 Mile SW
D541	WALOG2000562784	1/8 - 1/4 Mile SW
D542	WALOG2000562788	1/8 - 1/4 Mile SW
D543	WALOG2000562789	1/8 - 1/4 Mile SW

GEOCHECK® - PHYSICAL SETTING SOURCE SUMMARY

STATE DATABASE WELL INFORMATION

MAP ID	WELL ID	LOCATION FROM TP
D544	WALOG2000562787	1/8 - 1/4 Mile SW
D545	WALOG2000562785	1/8 - 1/4 Mile SW
D546	WALOG2000562786	1/8 - 1/4 Mile SW
D547	WALOG2000562771	1/8 - 1/4 Mile SW
D548	WALOG2000562772	1/8 - 1/4 Mile SW
D549	WALOG2000560804	1/8 - 1/4 Mile SW
D550	WALOG2000560802	1/8 - 1/4 Mile SW
D551	WALOG2000560803	1/8 - 1/4 Mile SW
D552	WALOG2000562773	1/8 - 1/4 Mile SW
D553	WALOG2000562777	1/8 - 1/4 Mile SW
D554	WALOG2000562778	1/8 - 1/4 Mile SW
D555	WALOG2000562776	1/8 - 1/4 Mile SW
D556	WALOG2000562774	1/8 - 1/4 Mile SW
D557	WALOG2000562775	1/8 - 1/4 Mile SW
D558	WALOG2000350406	1/8 - 1/4 Mile SW
D559	WALOG2000387456	1/8 - 1/4 Mile SW
D560	WALOG2000350405	1/8 - 1/4 Mile SW
D561	WALOG2000350381	1/8 - 1/4 Mile SW
D562	WALOG2000350382	1/8 - 1/4 Mile SW
D563	WALOG2000387457	1/8 - 1/4 Mile SW
D564	WALOG2000401918	1/8 - 1/4 Mile SW
D565	WALOG2000401919	1/8 - 1/4 Mile SW
D566	WALOG2000401917	1/8 - 1/4 Mile SW
D567	WALOG2000387458	1/8 - 1/4 Mile SW
D568	WALOG2000401236	1/8 - 1/4 Mile SW
D569	WALOG2000171423	1/8 - 1/4 Mile SW
D570	WALOG2000171424	1/8 - 1/4 Mile SW
D571	WALOG2000170226	1/8 - 1/4 Mile SW
D572	WALOG2000170224	1/8 - 1/4 Mile SW
D573	WALOG2000170225	1/8 - 1/4 Mile SW
D574	WALOG2000171425	1/8 - 1/4 Mile SW
D575	WALOG2000282847	1/8 - 1/4 Mile SW
D576	WALOG2000284524	1/8 - 1/4 Mile SW
D577	WALOG2000172269	1/8 - 1/4 Mile SW
D578	WALOG2000171426	1/8 - 1/4 Mile SW
D579	WALOG2000171427	1/8 - 1/4 Mile SW
D580	WALOG2000401934	1/8 - 1/4 Mile SW
D581	WALOG2000401935	1/8 - 1/4 Mile SW
D582	WALOG2000401933	1/8 - 1/4 Mile SW
D583	WALOG2000401931	1/8 - 1/4 Mile SW
D584	WALOG2000401932	1/8 - 1/4 Mile SW
D585	WALOG2000401936	1/8 - 1/4 Mile SW
D586	WALOG2000401940	1/8 - 1/4 Mile SW
D587	WALOG2000401941	1/8 - 1/4 Mile SW
D588	WALOG2000401939	1/8 - 1/4 Mile SW
D589	WALOG2000401937	1/8 - 1/4 Mile SW
D590	WALOG2000401938	1/8 - 1/4 Mile SW
D591	WALOG2000401923	1/8 - 1/4 Mile SW
D592	WALOG2000401924	1/8 - 1/4 Mile SW
D593	WALOG2000401922	1/8 - 1/4 Mile SW
D594	WALOG2000401920	1/8 - 1/4 Mile SW
D595	WALOG2000401921	1/8 - 1/4 Mile SW

GEOCHECK® - PHYSICAL SETTING SOURCE SUMMARY

STATE DATABASE WELL INFORMATION

MAP ID	WELL ID	LOCATION FROM TP
D596	WALOG2000401925	1/8 - 1/4 Mile SW
D597	WALOG2000401929	1/8 - 1/4 Mile SW
D598	WALOG2000401930	1/8 - 1/4 Mile SW
D599	WALOG2000401928	1/8 - 1/4 Mile SW
D600	WALOG2000401926	1/8 - 1/4 Mile SW
D601	WALOG2000401927	1/8 - 1/4 Mile SW
D602	WALOG2000643547	1/8 - 1/4 Mile SW
D603	WALOG2000643548	1/8 - 1/4 Mile SW
D604	WALOG2000643546	1/8 - 1/4 Mile SW
D605	WALOG2000635770	1/8 - 1/4 Mile SW
D606	WALOG2000643543	1/8 - 1/4 Mile SW
D607	WALOG2000643564	1/8 - 1/4 Mile SW
D608	WALOG2000643570	1/8 - 1/4 Mile SW
D609	WALOG2000643579	1/8 - 1/4 Mile SW
D610	WALOG2000643567	1/8 - 1/4 Mile SW
D611	WALOG2000643565	1/8 - 1/4 Mile SW
D612	WALOG2000643566	1/8 - 1/4 Mile SW
D613	WALOG2000635732	1/8 - 1/4 Mile SW
D614	WALOG2000635740	1/8 - 1/4 Mile SW
D615	WALOG2000635731	1/8 - 1/4 Mile SW
D616	WALOG2000609643	1/8 - 1/4 Mile SW
D617	WALOG2000610378	1/8 - 1/4 Mile SW
D618	WALOG2000635741	1/8 - 1/4 Mile SW
D619	WALOG2000635761	1/8 - 1/4 Mile SW
D620	WALOG2000635769	1/8 - 1/4 Mile SW
D621	WALOG2000635760	1/8 - 1/4 Mile SW
D622	WALOG2000635742	1/8 - 1/4 Mile SW
D623	WALOG2000635750	1/8 - 1/4 Mile SW
D624	WALOG2000758013	1/8 - 1/4 Mile SW
D625	WALOG2000758014	1/8 - 1/4 Mile SW
D626	WALOG2000758012	1/8 - 1/4 Mile SW
D627	WALOG2000758010	1/8 - 1/4 Mile SW
D628	WALOG2000758011	1/8 - 1/4 Mile SW
D629	WALOG2000758015	1/8 - 1/4 Mile SW
D630	WALOG2000804773	1/8 - 1/4 Mile SW
D631	WALOG2000804774	1/8 - 1/4 Mile SW
D632	WALOG2000758018	1/8 - 1/4 Mile SW
D633	WALOG2000758016	1/8 - 1/4 Mile SW
D634	WALOG2000758017	1/8 - 1/4 Mile SW
D635	WALOG2000746139	1/8 - 1/4 Mile SW
D636	WALOG2000746140	1/8 - 1/4 Mile SW
D637	WALOG2000746138	1/8 - 1/4 Mile SW
D638	WALOG2000643582	1/8 - 1/4 Mile SW
D639	WALOG2000643583	1/8 - 1/4 Mile SW
D640	WALOG2000746141	1/8 - 1/4 Mile SW
D641	WALOG2000757932	1/8 - 1/4 Mile SW
D642	WALOG2000758009	1/8 - 1/4 Mile SW
D643	WALOG2000757931	1/8 - 1/4 Mile SW
D644	WALOG2000746142	1/8 - 1/4 Mile SW
D645	WALOG2000746143	1/8 - 1/4 Mile SW
D646	WALOG2000568165	1/8 - 1/4 Mile SW
D647	WALOG2000568166	1/8 - 1/4 Mile SW

GEOCHECK® - PHYSICAL SETTING SOURCE SUMMARY

STATE DATABASE WELL INFORMATION

MAP ID	WELL ID	LOCATION FROM TP
D648	WALOG2000568164	1/8 - 1/4 Mile SW
D649	WALOG2000568162	1/8 - 1/4 Mile SW
D650	WALOG2000568163	1/8 - 1/4 Mile SW
D651	WALOG2000569295	1/8 - 1/4 Mile SW
D652	WALOG2000569299	1/8 - 1/4 Mile SW
D653	WALOG2000569300	1/8 - 1/4 Mile SW
D654	WALOG2000569298	1/8 - 1/4 Mile SW
D655	WALOG2000569296	1/8 - 1/4 Mile SW
D656	WALOG2000569297	1/8 - 1/4 Mile SW
D657	WALOG2000568154	1/8 - 1/4 Mile SW
D658	WALOG2000568155	1/8 - 1/4 Mile SW
D659	WALOG2000568153	1/8 - 1/4 Mile SW
D660	WALOG2000562790	1/8 - 1/4 Mile SW
D661	WALOG2000568151	1/8 - 1/4 Mile SW
D662	WALOG2000568156	1/8 - 1/4 Mile SW
D663	WALOG2000568160	1/8 - 1/4 Mile SW
D664	WALOG2000568161	1/8 - 1/4 Mile SW
D665	WALOG2000568159	1/8 - 1/4 Mile SW
D666	WALOG2000568157	1/8 - 1/4 Mile SW
D667	WALOG2000568158	1/8 - 1/4 Mile SW
D668	WALOG2000579542	1/8 - 1/4 Mile SW
D669	WALOG2000609446	1/8 - 1/4 Mile SW
D670	WALOG2000579541	1/8 - 1/4 Mile SW
D671	WALOG2000579539	1/8 - 1/4 Mile SW
D672	WALOG2000579540	1/8 - 1/4 Mile SW
D673	WALOG2000609474	1/8 - 1/4 Mile SW
D674	WALOG2000609610	1/8 - 1/4 Mile SW
D675	WALOG2000609642	1/8 - 1/4 Mile SW
D676	WALOG2000609609	1/8 - 1/4 Mile SW
D677	WALOG2000609478	1/8 - 1/4 Mile SW
D678	WALOG2000609485	1/8 - 1/4 Mile SW
D679	WALOG2000577330	1/8 - 1/4 Mile SW
D680	WALOG2000577331	1/8 - 1/4 Mile SW
D681	WALOG2000577329	1/8 - 1/4 Mile SW
D682	WALOG2000569301	1/8 - 1/4 Mile SW
D683	WALOG2000569302	1/8 - 1/4 Mile SW
D684	WALOG2000577333	1/8 - 1/4 Mile SW
D685	WALOG2000579537	1/8 - 1/4 Mile SW
D686	WALOG2000579538	1/8 - 1/4 Mile SW
D687	WALOG2000578103	1/8 - 1/4 Mile SW
D688	WALOG2000577334	1/8 - 1/4 Mile SW
D689	WALOG2000577335	1/8 - 1/4 Mile SW
E690	WALOG2000320948	1/4 - 1/2 Mile ENE
E691	WALOG2000320947	1/4 - 1/2 Mile ENE
E692	WALOG2000320949	1/4 - 1/2 Mile ENE
E693	WALOG2000476973	1/4 - 1/2 Mile ENE
E694	WALOG2000476972	1/4 - 1/2 Mile ENE
E695	WALOG2000282845	1/4 - 1/2 Mile ENE
E696	WALOG2000273327	1/4 - 1/2 Mile ENE
E697	WALOG2000320944	1/4 - 1/2 Mile ENE
E698	WALOG2000320946	1/4 - 1/2 Mile ENE
E699	WALOG2000320945	1/4 - 1/2 Mile ENE

GEOCHECK® - PHYSICAL SETTING SOURCE SUMMARY

STATE DATABASE WELL INFORMATION

MAP ID	WELL ID	LOCATION FROM TP
E700	WALOG2000484224	1/4 - 1/2 Mile ENE
E701	WALOG2000484223	1/4 - 1/2 Mile ENE
E702	WALOG2000484225	1/4 - 1/2 Mile ENE
E703	WALOG2000516287	1/4 - 1/2 Mile ENE
E704	WALOG2000484226	1/4 - 1/2 Mile ENE
E705	WALOG2000484219	1/4 - 1/2 Mile ENE
E706	WALOG2000476974	1/4 - 1/2 Mile ENE
E707	WALOG2000484220	1/4 - 1/2 Mile ENE
E708	WALOG2000484222	1/4 - 1/2 Mile ENE
E709	WALOG2000484221	1/4 - 1/2 Mile ENE
E710	WALOG2000171850	1/4 - 1/2 Mile ENE
E711	WALOG2000171849	1/4 - 1/2 Mile ENE
E712	WALOG2000171851	1/4 - 1/2 Mile ENE
E713	WALOG2000171853	1/4 - 1/2 Mile ENE
E714	WALOG2000171852	1/4 - 1/2 Mile ENE
E715	WALOG2000171688	1/4 - 1/2 Mile ENE
E716	WALOG2000089450	1/4 - 1/2 Mile ENE
E717	WALOG2000171689	1/4 - 1/2 Mile ENE
E718	WALOG2000171691	1/4 - 1/2 Mile ENE
E719	WALOG2000171690	1/4 - 1/2 Mile ENE
E720	WALOG2000222823	1/4 - 1/2 Mile ENE
E721	WALOG2000222822	1/4 - 1/2 Mile ENE
E722	WALOG2000222824	1/4 - 1/2 Mile ENE
E723	WALOG2000273326	1/4 - 1/2 Mile ENE
E724	WALOG2000222825	1/4 - 1/2 Mile ENE
E725	WALOG2000222818	1/4 - 1/2 Mile ENE
E726	WALOG2000171854	1/4 - 1/2 Mile ENE
E727	WALOG2000222819	1/4 - 1/2 Mile ENE
E728	WALOG2000222821	1/4 - 1/2 Mile ENE
E729	WALOG2000222820	1/4 - 1/2 Mile ENE
E730	WALOG2000516288	1/4 - 1/2 Mile ENE
E731	WALOG2000567001	1/4 - 1/2 Mile ENE
E732	WALOG2000567000	1/4 - 1/2 Mile ENE
E733	WALOG2000567002	1/4 - 1/2 Mile ENE
E734	WALOG2000567004	1/4 - 1/2 Mile ENE
E735	WALOG2000567003	1/4 - 1/2 Mile ENE
E736	WALOG2000533367	1/4 - 1/2 Mile ENE
E737	WALOG2000533366	1/4 - 1/2 Mile ENE
E738	WALOG2000557061	1/4 - 1/2 Mile ENE
E739	WALOG2000566999	1/4 - 1/2 Mile ENE
E740	WALOG2000557062	1/4 - 1/2 Mile ENE
E741	WALOG2000710003	1/4 - 1/2 Mile ENE
E742	WALOG2000710002	1/4 - 1/2 Mile ENE
E743	WALOG2000710204	1/4 - 1/2 Mile ENE
E744	WALOG2000798216	1/4 - 1/2 Mile ENE
E745	WALOG2000777364	1/4 - 1/2 Mile ENE
E746	WALOG2000567006	1/4 - 1/2 Mile ENE
E747	WALOG2000567005	1/4 - 1/2 Mile ENE
E748	WALOG2000571737	1/4 - 1/2 Mile ENE
E749	WALOG2000710001	1/4 - 1/2 Mile ENE
E750	WALOG2000571738	1/4 - 1/2 Mile ENE
E751	WALOG2000522783	1/4 - 1/2 Mile ENE

GEOCHECK® - PHYSICAL SETTING SOURCE SUMMARY

STATE DATABASE WELL INFORMATION

MAP ID	WELL ID	LOCATION FROM TP
E752	WALOG2000522782	1/4 - 1/2 Mile ENE
E753	WALOG2000522784	1/4 - 1/2 Mile ENE
E754	WALOG2000522786	1/4 - 1/2 Mile ENE
E755	WALOG2000522785	1/4 - 1/2 Mile ENE
E756	WALOG2000516290	1/4 - 1/2 Mile ENE
E757	WALOG2000516289	1/4 - 1/2 Mile ENE
E758	WALOG2000522779	1/4 - 1/2 Mile ENE
E759	WALOG2000522781	1/4 - 1/2 Mile ENE
E760	WALOG2000522780	1/4 - 1/2 Mile ENE
E761	WALOG2000533362	1/4 - 1/2 Mile ENE
E762	WALOG2000533361	1/4 - 1/2 Mile ENE
E763	WALOG2000533363	1/4 - 1/2 Mile ENE
E764	WALOG2000533365	1/4 - 1/2 Mile ENE
E765	WALOG2000533364	1/4 - 1/2 Mile ENE
E766	WALOG2000522788	1/4 - 1/2 Mile ENE
E767	WALOG2000522787	1/4 - 1/2 Mile ENE
E768	WALOG2000522789	1/4 - 1/2 Mile ENE
E769	WALOG2000533360	1/4 - 1/2 Mile ENE
E770	WALOG2000522790	1/4 - 1/2 Mile ENE
F772	WALOG2000635605	1/4 - 1/2 Mile NNE
F773	WALOG2000227680	1/4 - 1/2 Mile NNE
F774	WALOG2000227679	1/4 - 1/2 Mile NNE
F775	WALOG2000635606	1/4 - 1/2 Mile NNE
F776	WALOG2000635614	1/4 - 1/2 Mile NNE
F777	WALOG2000635608	1/4 - 1/2 Mile NNE
F778	WALOG2000635607	1/4 - 1/2 Mile NNE
F779	WALOG2000227678	1/4 - 1/2 Mile NNE
F780	WALOG2000227673	1/4 - 1/2 Mile NNE
F781	WALOG2000227672	1/4 - 1/2 Mile NNE
F782	WALOG2000227671	1/4 - 1/2 Mile NNE
F783	WALOG2000227674	1/4 - 1/2 Mile NNE
F784	WALOG2000227677	1/4 - 1/2 Mile NNE
F785	WALOG2000227676	1/4 - 1/2 Mile NNE
F786	WALOG2000227675	1/4 - 1/2 Mile NNE
F787	WALOG2000753326	1/4 - 1/2 Mile NNE
F788	WALOG2000753297	1/4 - 1/2 Mile NNE
F789	WALOG2000733292	1/4 - 1/2 Mile NNE
F790	WALOG2000799411	1/4 - 1/2 Mile NNE
F791	WALOG2000800810	1/4 - 1/2 Mile NNE
F792	WALOG2000800792	1/4 - 1/2 Mile NNE
F793	WALOG2000799432	1/4 - 1/2 Mile NNE
F794	WALOG2000733279	1/4 - 1/2 Mile NNE
F795	WALOG2000635617	1/4 - 1/2 Mile NNE
F796	WALOG2000635616	1/4 - 1/2 Mile NNE
F797	WALOG2000635615	1/4 - 1/2 Mile NNE
F798	WALOG2000635633	1/4 - 1/2 Mile NNE
F799	WALOG2000733244	1/4 - 1/2 Mile NNE
F800	WALOG2000733243	1/4 - 1/2 Mile NNE
F801	WALOG2000635643	1/4 - 1/2 Mile NNE
G802	WALOG2000284801	1/4 - 1/2 Mile ESE
G803	WALOG2000284800	1/4 - 1/2 Mile ESE
G804	WALOG2000282849	1/4 - 1/2 Mile ESE

GEOCHECK® - PHYSICAL SETTING SOURCE SUMMARY

STATE DATABASE WELL INFORMATION

MAP ID	WELL ID	LOCATION FROM TP
G805	WALOG2000851918	1/4 - 1/2 Mile ESE
G806	WALOG2000634284	1/4 - 1/2 Mile ESE
G807	WALOG2000634275	1/4 - 1/2 Mile ESE
H808	WALOG2000389428	1/4 - 1/2 Mile NNW
H809	WALOG2000389429	1/4 - 1/2 Mile NNW
H810	WALOG2000347665	1/4 - 1/2 Mile NNW
H811	WALOG2000389427	1/4 - 1/2 Mile NNW
H812	WALOG2000389432	1/4 - 1/2 Mile NNW
H813	WALOG2000389433	1/4 - 1/2 Mile NNW
H814	WALOG2000389430	1/4 - 1/2 Mile NNW
H815	WALOG2000389431	1/4 - 1/2 Mile NNW
H816	WALOG2000347656	1/4 - 1/2 Mile NNW
H817	WALOG2000347658	1/4 - 1/2 Mile NNW
H818	WALOG2000282825	1/4 - 1/2 Mile NNW
H819	WALOG2000293081	1/4 - 1/2 Mile NNW
H820	WALOG2000347663	1/4 - 1/2 Mile NNW
H821	WALOG2000347664	1/4 - 1/2 Mile NNW
H822	WALOG2000347660	1/4 - 1/2 Mile NNW
H823	WALOG2000347662	1/4 - 1/2 Mile NNW
H824	WALOG2000670431	1/4 - 1/2 Mile NNW
H825	WALOG2000670432	1/4 - 1/2 Mile NNW
H826	WALOG2000670429	1/4 - 1/2 Mile NNW
H827	WALOG2000670430	1/4 - 1/2 Mile NNW
H828	WALOG2000670435	1/4 - 1/2 Mile NNW
H829	WALOG2000670436	1/4 - 1/2 Mile NNW
H830	WALOG2000670433	1/4 - 1/2 Mile NNW
H831	WALOG2000670434	1/4 - 1/2 Mile NNW
H832	WALOG2000389506	1/4 - 1/2 Mile NNW
H833	WALOG2000389507	1/4 - 1/2 Mile NNW
H834	WALOG2000389434	1/4 - 1/2 Mile NNW
H835	WALOG2000389505	1/4 - 1/2 Mile NNW
H836	WALOG2000670427	1/4 - 1/2 Mile NNW
H837	WALOG2000670428	1/4 - 1/2 Mile NNW
H838	WALOG2000389508	1/4 - 1/2 Mile NNW
H839	WALOG2000425072	1/4 - 1/2 Mile NNW
I840	WALOG2000699117	1/4 - 1/2 Mile South
I841	WALOG2000699118	1/4 - 1/2 Mile South
I842	WALOG2000727628	1/4 - 1/2 Mile South
I843	WALOG2000699116	1/4 - 1/2 Mile South
I844	WALOG2000699113	1/4 - 1/2 Mile South
I845	WALOG2000699114	1/4 - 1/2 Mile South
I846	WALOG2000699115	1/4 - 1/2 Mile South
I847	WALOG2000844968	1/4 - 1/2 Mile South
I848	WALOG2000844969	1/4 - 1/2 Mile South
I849	WALOG2000844970	1/4 - 1/2 Mile South
I850	WALOG2000844967	1/4 - 1/2 Mile South
I851	WALOG2000727629	1/4 - 1/2 Mile South
I852	WALOG2000727630	1/4 - 1/2 Mile South
I853	WALOG2000727631	1/4 - 1/2 Mile South
J854	WALOG2000723251	1/4 - 1/2 Mile WNW
J855	WALOG2000723250	1/4 - 1/2 Mile WNW
J856	WALOG2000723252	1/4 - 1/2 Mile WNW

GEOCHECK® - PHYSICAL SETTING SOURCE SUMMARY

STATE DATABASE WELL INFORMATION

MAP ID	WELL ID	LOCATION FROM TP
J857	WALOG2000723254	1/4 - 1/2 Mile WNW
J858	WALOG2000723253	1/4 - 1/2 Mile WNW
J859	WALOG2000170842	1/4 - 1/2 Mile WNW
J860	WALOG2000170841	1/4 - 1/2 Mile WNW
J861	WALOG2000253145	1/4 - 1/2 Mile WNW
J862	WALOG2000270833	1/4 - 1/2 Mile WNW
J863	WALOG2000253146	1/4 - 1/2 Mile WNW
J864	WALOG2000723255	1/4 - 1/2 Mile WNW
J865	WALOG2000744545	1/4 - 1/2 Mile WNW
J866	WALOG2000744544	1/4 - 1/2 Mile WNW
J867	WALOG2000744546	1/4 - 1/2 Mile WNW
J868	WALOG2000848249	1/4 - 1/2 Mile WNW
J869	WALOG2000848248	1/4 - 1/2 Mile WNW
J870	WALOG2000723257	1/4 - 1/2 Mile WNW
J871	WALOG2000723256	1/4 - 1/2 Mile WNW
J872	WALOG2000744541	1/4 - 1/2 Mile WNW
J873	WALOG2000744543	1/4 - 1/2 Mile WNW
J874	WALOG2000744542	1/4 - 1/2 Mile WNW
K875	WALOG2000794890	1/4 - 1/2 Mile SSW
K876	WALOG2000794889	1/4 - 1/2 Mile SSW
K877	WALOG2000762984	1/4 - 1/2 Mile SSW
K878	WALOG2000794893	1/4 - 1/2 Mile SSW
K879	WALOG2000794892	1/4 - 1/2 Mile SSW
K880	WALOG2000794891	1/4 - 1/2 Mile SSW
K881	WALOG2000762980	1/4 - 1/2 Mile SSW
K882	WALOG2000762979	1/4 - 1/2 Mile SSW
K883	WALOG2000332041	1/4 - 1/2 Mile SSW
K884	WALOG2000762983	1/4 - 1/2 Mile SSW
K885	WALOG2000762982	1/4 - 1/2 Mile SSW
K886	WALOG2000762981	1/4 - 1/2 Mile SSW
K887	WALOG2000794894	1/4 - 1/2 Mile SSW
K888	WALOG2000844627	1/4 - 1/2 Mile SSW
K889	WALOG2000794902	1/4 - 1/2 Mile SSW
K890	WALOG2000794901	1/4 - 1/2 Mile SSW
K891	WALOG2000844630	1/4 - 1/2 Mile SSW
K892	WALOG2000844629	1/4 - 1/2 Mile SSW
K893	WALOG2000844628	1/4 - 1/2 Mile SSW
K894	WALOG2000794897	1/4 - 1/2 Mile SSW
K895	WALOG2000794896	1/4 - 1/2 Mile SSW
K896	WALOG2000794895	1/4 - 1/2 Mile SSW
K897	WALOG2000794900	1/4 - 1/2 Mile SSW
K898	WALOG2000794899	1/4 - 1/2 Mile SSW
K899	WALOG2000794898	1/4 - 1/2 Mile SSW
L900	WALOG2000697144	1/4 - 1/2 Mile WSW
L901	WALOG2000697145	1/4 - 1/2 Mile WSW
L902	WALOG2000759685	1/4 - 1/2 Mile WSW
L903	WALOG2000697113	1/4 - 1/2 Mile WSW
L904	WALOG2000696844	1/4 - 1/2 Mile WSW
L905	WALOG2000696904	1/4 - 1/2 Mile WSW
L906	WALOG2000696946	1/4 - 1/2 Mile WSW
L907	WALOG2000763047	1/4 - 1/2 Mile WSW
L908	WALOG2000763048	1/4 - 1/2 Mile WSW

GEOCHECK® - PHYSICAL SETTING SOURCE SUMMARY

STATE DATABASE WELL INFORMATION

MAP ID	WELL ID	LOCATION FROM TP
L909	WALOG2000763049	1/4 - 1/2 Mile WSW
L910	WALOG2000763046	1/4 - 1/2 Mile WSW
L911	WALOG2000759686	1/4 - 1/2 Mile WSW
L912	WALOG2000759687	1/4 - 1/2 Mile WSW
L913	WALOG2000759688	1/4 - 1/2 Mile WSW
L914	WALOG2000681575	1/4 - 1/2 Mile WSW
L915	WALOG2000681576	1/4 - 1/2 Mile WSW
L916	WALOG2000681577	1/4 - 1/2 Mile WSW
L917	WALOG2000681574	1/4 - 1/2 Mile WSW
L918	WALOG2000282347	1/4 - 1/2 Mile WSW
L919	WALOG2000284802	1/4 - 1/2 Mile WSW
L920	WALOG2000681573	1/4 - 1/2 Mile WSW
L921	WALOG2000681582	1/4 - 1/2 Mile WSW
L922	WALOG2000681583	1/4 - 1/2 Mile WSW
L923	WALOG2000681584	1/4 - 1/2 Mile WSW
L924	WALOG2000681581	1/4 - 1/2 Mile WSW
L925	WALOG2000681578	1/4 - 1/2 Mile WSW
L926	WALOG2000681579	1/4 - 1/2 Mile WSW
L927	WALOG2000681580	1/4 - 1/2 Mile WSW
L928	WALOG2000763050	1/4 - 1/2 Mile WSW
L929	WALOG2000805863	1/4 - 1/2 Mile WSW
L930	WALOG2000805941	1/4 - 1/2 Mile WSW
L931	WALOG2000805942	1/4 - 1/2 Mile WSW
L932	WALOG2000805862	1/4 - 1/2 Mile WSW
L933	WALOG2000805746	1/4 - 1/2 Mile WSW
L934	WALOG2000805747	1/4 - 1/2 Mile WSW
L935	WALOG2000805748	1/4 - 1/2 Mile WSW
L936	WALOG2000813400	1/4 - 1/2 Mile WSW
L937	WALOG2000813401	1/4 - 1/2 Mile WSW
L938	WALOG2000846422	1/4 - 1/2 Mile WSW
L939	WALOG2000813399	1/4 - 1/2 Mile WSW
L940	WALOG2000813396	1/4 - 1/2 Mile WSW
L941	WALOG2000813397	1/4 - 1/2 Mile WSW
L942	WALOG2000813398	1/4 - 1/2 Mile WSW
L943	WALOG2000805705	1/4 - 1/2 Mile WSW
L944	WALOG2000805737	1/4 - 1/2 Mile WSW
L945	WALOG2000805738	1/4 - 1/2 Mile WSW
L946	WALOG2000805704	1/4 - 1/2 Mile WSW
L947	WALOG2000763051	1/4 - 1/2 Mile WSW
L948	WALOG2000805702	1/4 - 1/2 Mile WSW
L949	WALOG2000805703	1/4 - 1/2 Mile WSW
L950	WALOG2000805743	1/4 - 1/2 Mile WSW
L951	WALOG2000805744	1/4 - 1/2 Mile WSW
L952	WALOG2000805745	1/4 - 1/2 Mile WSW
L953	WALOG2000805742	1/4 - 1/2 Mile WSW
L954	WALOG2000805739	1/4 - 1/2 Mile WSW
L955	WALOG2000805740	1/4 - 1/2 Mile WSW
L956	WALOG2000805741	1/4 - 1/2 Mile WSW
M957	WALOG2000381063	1/4 - 1/2 Mile NE
M958	WALOG2000381062	1/4 - 1/2 Mile NE
M959	WALOG2000394178	1/4 - 1/2 Mile NE
M960	WALOG2000394177	1/4 - 1/2 Mile NE

GEOCHECK® - PHYSICAL SETTING SOURCE SUMMARY

STATE DATABASE WELL INFORMATION

MAP ID	WELL ID	LOCATION FROM TP
M961	WALOG2000381059	1/4 - 1/2 Mile NE
M962	WALOG2000381058	1/4 - 1/2 Mile NE
M963	WALOG2000381061	1/4 - 1/2 Mile NE
M964	WALOG2000381060	1/4 - 1/2 Mile NE
M965	WALOG2000560548	1/4 - 1/2 Mile NE
M966	WALOG2000675478	1/4 - 1/2 Mile NE
M967	WALOG2000675477	1/4 - 1/2 Mile NE
M968	WALOG2000675480	1/4 - 1/2 Mile NE
M969	WALOG2000675479	1/4 - 1/2 Mile NE
M970	WALOG2000560550	1/4 - 1/2 Mile NE
M971	WALOG2000560549	1/4 - 1/2 Mile NE
M972	WALOG2000675476	1/4 - 1/2 Mile NE
M973	WALOG2000675475	1/4 - 1/2 Mile NE
M974	WALOG2000233621	1/4 - 1/2 Mile NE
M975	WALOG2000233620	1/4 - 1/2 Mile NE
M976	WALOG2000235684	1/4 - 1/2 Mile NE
M977	WALOG2000235683	1/4 - 1/2 Mile NE
M978	WALOG2000170527	1/4 - 1/2 Mile NE
M979	WALOG2000092710	1/4 - 1/2 Mile NE
M980	WALOG2000233619	1/4 - 1/2 Mile NE
M981	WALOG2000170528	1/4 - 1/2 Mile NE
M982	WALOG2000235685	1/4 - 1/2 Mile NE
M983	WALOG2000332009	1/4 - 1/2 Mile NE
M984	WALOG2000306268	1/4 - 1/2 Mile NE
M985	WALOG2000381057	1/4 - 1/2 Mile NE
M986	WALOG2000381056	1/4 - 1/2 Mile NE
M987	WALOG2000282299	1/4 - 1/2 Mile NE
M988	WALOG2000235686	1/4 - 1/2 Mile NE
M989	WALOG2000289308	1/4 - 1/2 Mile NE
M990	WALOG2000284807	1/4 - 1/2 Mile NE
M991	WALOG2000855194	1/4 - 1/2 Mile NE
M992	WALOG2000850082	1/4 - 1/2 Mile NE
M993	WALOG2000855196	1/4 - 1/2 Mile NE
M994	WALOG2000855195	1/4 - 1/2 Mile NE
M995	WALOG2000842693	1/4 - 1/2 Mile NE
M996	WALOG2000842692	1/4 - 1/2 Mile NE
M997	WALOG2000850081	1/4 - 1/2 Mile NE
M998	WALOG2000842694	1/4 - 1/2 Mile NE
M999	WALOG2000855197	1/4 - 1/2 Mile NE
M1000	WALOG2000855203	1/4 - 1/2 Mile NE
M1001	WALOG2000855202	1/4 - 1/2 Mile NE
M1002	WALOG2000855381	1/4 - 1/2 Mile NE
M1003	WALOG2000855380	1/4 - 1/2 Mile NE
M1004	WALOG2000855199	1/4 - 1/2 Mile NE
M1005	WALOG2000855198	1/4 - 1/2 Mile NE
M1006	WALOG2000855201	1/4 - 1/2 Mile NE
M1007	WALOG2000855200	1/4 - 1/2 Mile NE
M1008	WALOG2000690735	1/4 - 1/2 Mile NE
M1009	WALOG2000690734	1/4 - 1/2 Mile NE
M1010	WALOG2000842576	1/4 - 1/2 Mile NE
M1011	WALOG2000842575	1/4 - 1/2 Mile NE
M1012	WALOG2000675482	1/4 - 1/2 Mile NE

GEOCHECK® - PHYSICAL SETTING SOURCE SUMMARY

STATE DATABASE WELL INFORMATION

MAP ID	WELL ID	LOCATION FROM TP
M1013	WALOG2000675481	1/4 - 1/2 Mile NE
M1014	WALOG2000690733	1/4 - 1/2 Mile NE
M1015	WALOG2000690732	1/4 - 1/2 Mile NE
M1016	WALOG2000842577	1/4 - 1/2 Mile NE
M1017	WALOG2000842583	1/4 - 1/2 Mile NE
M1018	WALOG2000842582	1/4 - 1/2 Mile NE
M1019	WALOG2000842691	1/4 - 1/2 Mile NE
M1020	WALOG2000842584	1/4 - 1/2 Mile NE
M1021	WALOG2000842579	1/4 - 1/2 Mile NE
M1022	WALOG2000842578	1/4 - 1/2 Mile NE
M1023	WALOG2000842581	1/4 - 1/2 Mile NE
M1024	WALOG2000842580	1/4 - 1/2 Mile NE
1025	WALOG2000091605	1/4 - 1/2 Mile ENE
N1026	WALOG2000546807	1/2 - 1 Mile SE
N1027	WALOG2000546806	1/2 - 1 Mile SE
N1028	WALOG2000564503	1/2 - 1 Mile SE
N1029	WALOG2000564502	1/2 - 1 Mile SE
O1030	WALOG2000355364	1/2 - 1 Mile NW
O1031	WALOG2000355365	1/2 - 1 Mile NW
O1032	WALOG2000355362	1/2 - 1 Mile NW
O1033	WALOG2000355363	1/2 - 1 Mile NW
O1034	WALOG2000357850	1/2 - 1 Mile NW
O1035	WALOG2000357851	1/2 - 1 Mile NW
O1036	WALOG2000357848	1/2 - 1 Mile NW
O1037	WALOG2000357849	1/2 - 1 Mile NW
O1038	WALOG2000355356	1/2 - 1 Mile NW
O1039	WALOG2000355357	1/2 - 1 Mile NW
O1040	WALOG2000355354	1/2 - 1 Mile NW
O1041	WALOG2000355355	1/2 - 1 Mile NW
O1042	WALOG2000355360	1/2 - 1 Mile NW
O1043	WALOG2000355361	1/2 - 1 Mile NW
O1044	WALOG2000355358	1/2 - 1 Mile NW
O1045	WALOG2000355359	1/2 - 1 Mile NW
O1046	WALOG2000694375	1/2 - 1 Mile NW
O1047	WALOG2000694392	1/2 - 1 Mile NW
O1048	WALOG2000694342	1/2 - 1 Mile NW
O1049	WALOG2000694368	1/2 - 1 Mile NW
O1050	WALOG2000818412	1/2 - 1 Mile NW
O1051	WALOG2000818435	1/2 - 1 Mile NW
O1052	WALOG2000694402	1/2 - 1 Mile NW
O1053	WALOG2000694457	1/2 - 1 Mile NW
O1054	WALOG2000384275	1/2 - 1 Mile NW
O1055	WALOG2000384276	1/2 - 1 Mile NW
O1056	WALOG2000384273	1/2 - 1 Mile NW
O1057	WALOG2000384274	1/2 - 1 Mile NW
O1058	WALOG2000384279	1/2 - 1 Mile NW
O1059	WALOG2000384280	1/2 - 1 Mile NW
O1060	WALOG2000384277	1/2 - 1 Mile NW
O1061	WALOG2000384278	1/2 - 1 Mile NW
P1062	WALOG2000382111	1/2 - 1 Mile NNW
P1063	WALOG2000382110	1/2 - 1 Mile NNW
P1064	WALOG2000382113	1/2 - 1 Mile NNW

GEOCHECK® - PHYSICAL SETTING SOURCE SUMMARY

STATE DATABASE WELL INFORMATION

MAP ID	WELL ID	LOCATION FROM TP
P1065	WALOG2000382112	1/2 - 1 Mile NNW
Q1067	WALOG2000382252	1/2 - 1 Mile East
Q1068	WALOG2000382253	1/2 - 1 Mile East
Q1069	WALOG2000849471	1/2 - 1 Mile East
R1070	WALOG2000462872	1/2 - 1 Mile SW
R1071	WALOG2000462873	1/2 - 1 Mile SW
R1072	WALOG2000462874	1/2 - 1 Mile SW
R1073	WALOG2000332044	1/2 - 1 Mile SW
R1074	WALOG2000462846	1/2 - 1 Mile SW
R1075	WALOG2000462871	1/2 - 1 Mile SW
R1076	WALOG2000591495	1/2 - 1 Mile SW
R1077	WALOG2000591496	1/2 - 1 Mile SW
R1078	WALOG2000591497	1/2 - 1 Mile SW
R1079	WALOG2000591492	1/2 - 1 Mile SW
R1080	WALOG2000591493	1/2 - 1 Mile SW
R1081	WALOG2000591494	1/2 - 1 Mile SW
S1082	WALOG2000488476	1/2 - 1 Mile ESE
S1083	WALOG2000488477	1/2 - 1 Mile ESE
S1084	WALOG2000488474	1/2 - 1 Mile ESE
S1085	WALOG2000488475	1/2 - 1 Mile ESE
S1086	WALOG2000488480	1/2 - 1 Mile ESE
S1087	WALOG2000488481	1/2 - 1 Mile ESE
S1088	WALOG2000488478	1/2 - 1 Mile ESE
S1089	WALOG2000488479	1/2 - 1 Mile ESE
T1090	WALOG2000509449	1/2 - 1 Mile North
T1091	WALOG2000509493	1/2 - 1 Mile North
T1092	WALOG2000509448	1/2 - 1 Mile North
T1093	WALOG2000403119	1/2 - 1 Mile North
T1094	WALOG2000403120	1/2 - 1 Mile North
T1095	WALOG2000509494	1/2 - 1 Mile North
T1096	WALOG2000782850	1/2 - 1 Mile North
T1097	WALOG2000782851	1/2 - 1 Mile North
T1098	WALOG2000782848	1/2 - 1 Mile North
T1099	WALOG2000782849	1/2 - 1 Mile North
U1100	WALOG2000575657	1/2 - 1 Mile NNW
U1101	WALOG2000575658	1/2 - 1 Mile NNW
U1102	WALOG2000575656	1/2 - 1 Mile NNW
U1103	WALOG2000575654	1/2 - 1 Mile NNW
U1104	WALOG2000575655	1/2 - 1 Mile NNW
U1105	WALOG2000575659	1/2 - 1 Mile NNW
U1106	WALOG2000835775	1/2 - 1 Mile NNW
U1107	WALOG2000835776	1/2 - 1 Mile NNW
U1108	WALOG2000835463	1/2 - 1 Mile NNW
U1109	WALOG2000835464	1/2 - 1 Mile NNW
V1110	WALOG2000695856	1/2 - 1 Mile South
V1111	WALOG2000695855	1/2 - 1 Mile South
V1112	WALOG2000695857	1/2 - 1 Mile South
V1113	WALOG2000695974	1/2 - 1 Mile South
V1114	WALOG2000695973	1/2 - 1 Mile South
V1115	WALOG2000695854	1/2 - 1 Mile South
V1116	WALOG2000570002	1/2 - 1 Mile South
V1117	WALOG2000521176	1/2 - 1 Mile South

GEOCHECK® - PHYSICAL SETTING SOURCE SUMMARY

STATE DATABASE WELL INFORMATION

MAP ID	WELL ID	LOCATION FROM TP
V1118	WALOG2000570003	1/2 - 1 Mile South
V1119	WALOG2000695853	1/2 - 1 Mile South
V1120	WALOG2000570539	1/2 - 1 Mile South
V1121	WALOG2000792983	1/2 - 1 Mile South
V1122	WALOG2000792982	1/2 - 1 Mile South
V1123	WALOG2000792984	1/2 - 1 Mile South
V1124	WALOG2000812627	1/2 - 1 Mile South
V1125	WALOG2000812626	1/2 - 1 Mile South
V1126	WALOG2000792981	1/2 - 1 Mile South
V1127	WALOG2000695976	1/2 - 1 Mile South
V1128	WALOG2000695975	1/2 - 1 Mile South
V1129	WALOG2000695977	1/2 - 1 Mile South
V1130	WALOG2000746225	1/2 - 1 Mile South
V1131	WALOG2000746087	1/2 - 1 Mile South
W1132	WALOG2000332008	1/2 - 1 Mile ENE
W1133	WALOG2000334836	1/2 - 1 Mile ENE
W1134	WALOG2000692929	1/2 - 1 Mile ENE
W1135	WALOG2000282346	1/2 - 1 Mile ENE
W1136	WALOG2000289305	1/2 - 1 Mile ENE
W1137	WALOG2000332007	1/2 - 1 Mile ENE
W1138	WALOG2000692930	1/2 - 1 Mile ENE
W1139	WALOG2000835190	1/2 - 1 Mile ENE
W1140	WALOG2000835191	1/2 - 1 Mile ENE
W1141	WALOG2000835192	1/2 - 1 Mile ENE
W1142	WALOG2000816904	1/2 - 1 Mile ENE
W1143	WALOG2000816905	1/2 - 1 Mile ENE
W1144	WALOG2000835189	1/2 - 1 Mile ENE
X1145	WALOG2000381099	1/2 - 1 Mile NNE
X1146	WALOG2000381100	1/2 - 1 Mile NNE
X1147	WALOG2000381101	1/2 - 1 Mile NNE
X1148	WALOG2000381096	1/2 - 1 Mile NNE
X1149	WALOG2000381097	1/2 - 1 Mile NNE
X1150	WALOG2000381098	1/2 - 1 Mile NNE
X1151	WALOG2000388853	1/2 - 1 Mile NNE
X1152	WALOG2000388854	1/2 - 1 Mile NNE
X1153	WALOG2000632410	1/2 - 1 Mile NNE
X1154	WALOG2000381102	1/2 - 1 Mile NNE
X1155	WALOG2000381103	1/2 - 1 Mile NNE
X1156	WALOG2000381104	1/2 - 1 Mile NNE
X1157	WALOG2000381095	1/2 - 1 Mile NNE
X1158	WALOG2000168770	1/2 - 1 Mile NNE
X1159	WALOG2000168771	1/2 - 1 Mile NNE
X1160	WALOG2000168772	1/2 - 1 Mile NNE
X1161	WALOG2000093438	1/2 - 1 Mile NNE
X1162	WALOG2000168768	1/2 - 1 Mile NNE
X1163	WALOG2000168769	1/2 - 1 Mile NNE
X1164	WALOG2000381092	1/2 - 1 Mile NNE
X1165	WALOG2000381093	1/2 - 1 Mile NNE
X1166	WALOG2000381094	1/2 - 1 Mile NNE
X1167	WALOG2000168773	1/2 - 1 Mile NNE
X1168	WALOG2000168774	1/2 - 1 Mile NNE
X1169	WALOG2000332010	1/2 - 1 Mile NNE

GEOCHECK® - PHYSICAL SETTING SOURCE SUMMARY

STATE DATABASE WELL INFORMATION

MAP ID	WELL ID	LOCATION FROM TP
X1170	WALOG2000779291	1/2 - 1 Mile NNE
X1171	WALOG2000779292	1/2 - 1 Mile NNE
X1172	WALOG2000779293	1/2 - 1 Mile NNE
X1173	WALOG2000724596	1/2 - 1 Mile NNE
X1174	WALOG2000724597	1/2 - 1 Mile NNE
X1175	WALOG2000779290	1/2 - 1 Mile NNE
X1176	WALOG2000794002	1/2 - 1 Mile NNE
X1177	WALOG2000794047	1/2 - 1 Mile NNE
X1178	WALOG2000794048	1/2 - 1 Mile NNE
X1179	WALOG2000793999	1/2 - 1 Mile NNE
X1180	WALOG2000794000	1/2 - 1 Mile NNE
X1181	WALOG2000794001	1/2 - 1 Mile NNE
X1182	WALOG2000724587	1/2 - 1 Mile NNE
X1183	WALOG2000724588	1/2 - 1 Mile NNE
X1184	WALOG2000724589	1/2 - 1 Mile NNE
X1185	WALOG2000632411	1/2 - 1 Mile NNE
X1186	WALOG2000664259	1/2 - 1 Mile NNE
X1187	WALOG2000724586	1/2 - 1 Mile NNE
X1188	WALOG2000724593	1/2 - 1 Mile NNE
X1189	WALOG2000724594	1/2 - 1 Mile NNE
X1190	WALOG2000724595	1/2 - 1 Mile NNE
X1191	WALOG2000724590	1/2 - 1 Mile NNE
X1192	WALOG2000724591	1/2 - 1 Mile NNE
X1193	WALOG2000724592	1/2 - 1 Mile NNE
Y1194	WALOG2000388481	1/2 - 1 Mile West
Y1195	WALOG2000567497	1/2 - 1 Mile West
Y1196	WALOG2000388479	1/2 - 1 Mile West
Y1197	WALOG2000388480	1/2 - 1 Mile West
Y1198	WALOG2000567498	1/2 - 1 Mile West
Y1199	WALOG2000586647	1/2 - 1 Mile West
Y1200	WALOG2000586648	1/2 - 1 Mile West
Y1201	WALOG2000567499	1/2 - 1 Mile West
Y1202	WALOG2000567500	1/2 - 1 Mile West
Y1203	WALOG2000350040	1/2 - 1 Mile West
Y1204	WALOG2000350041	1/2 - 1 Mile West
Y1205	WALOG2000350038	1/2 - 1 Mile West
Y1206	WALOG2000350039	1/2 - 1 Mile West
Y1207	WALOG2000350042	1/2 - 1 Mile West
Y1208	WALOG2000350045	1/2 - 1 Mile West
Y1209	WALOG2000388478	1/2 - 1 Mile West
Y1210	WALOG2000350043	1/2 - 1 Mile West
Y1211	WALOG2000350044	1/2 - 1 Mile West
Y1212	WALOG2000589592	1/2 - 1 Mile West
Y1213	WALOG2000621605	1/2 - 1 Mile West
Y1214	WALOG2000589590	1/2 - 1 Mile West
Y1215	WALOG2000589591	1/2 - 1 Mile West
Y1216	WALOG2000621606	1/2 - 1 Mile West
Y1217	WALOG2000621609	1/2 - 1 Mile West
Y1218	WALOG2000621610	1/2 - 1 Mile West
Y1219	WALOG2000621607	1/2 - 1 Mile West
Y1220	WALOG2000621608	1/2 - 1 Mile West
Y1221	WALOG2000586867	1/2 - 1 Mile West

GEOCHECK® - PHYSICAL SETTING SOURCE SUMMARY

STATE DATABASE WELL INFORMATION

MAP ID	WELL ID	LOCATION FROM TP
Y1222	WALOG2000586868	1/2 - 1 Mile West
Y1223	WALOG2000586678	1/2 - 1 Mile West
Y1224	WALOG2000586679	1/2 - 1 Mile West
Y1225	WALOG2000586869	1/2 - 1 Mile West
Y1226	WALOG2000589588	1/2 - 1 Mile West
Y1227	WALOG2000589589	1/2 - 1 Mile West
Y1228	WALOG2000586870	1/2 - 1 Mile West
Y1229	WALOG2000589587	1/2 - 1 Mile West
Z1230	WALOG2000642154	1/2 - 1 Mile WSW
Z1231	WALOG2000642156	1/2 - 1 Mile WSW
Z1232	WALOG2000642159	1/2 - 1 Mile WSW
Z1233	WALOG2000590814	1/2 - 1 Mile WSW
Z1234	WALOG2000590815	1/2 - 1 Mile WSW
Z1235	WALOG2000642153	1/2 - 1 Mile WSW
Z1236	WALOG2000642166	1/2 - 1 Mile WSW
Z1237	WALOG2000757740	1/2 - 1 Mile WSW
Z1238	WALOG2000757741	1/2 - 1 Mile WSW
Z1239	WALOG2000642163	1/2 - 1 Mile WSW
Z1240	WALOG2000642164	1/2 - 1 Mile WSW
Z1241	WALOG2000642165	1/2 - 1 Mile WSW
Z1242	WALOG2000409597	1/2 - 1 Mile WSW
Z1243	WALOG2000500743	1/2 - 1 Mile WSW
Z1244	WALOG2000500744	1/2 - 1 Mile WSW
Z1245	WALOG2000409530	1/2 - 1 Mile WSW
Z1246	WALOG2000409595	1/2 - 1 Mile WSW
Z1247	WALOG2000409596	1/2 - 1 Mile WSW
Z1248	WALOG2000500748	1/2 - 1 Mile WSW
Z1249	WALOG2000500749	1/2 - 1 Mile WSW
Z1250	WALOG2000500750	1/2 - 1 Mile WSW
Z1251	WALOG2000500745	1/2 - 1 Mile WSW
Z1252	WALOG2000500746	1/2 - 1 Mile WSW
Z1253	WALOG2000500747	1/2 - 1 Mile WSW
Z1254	WALOG2000813640	1/2 - 1 Mile WSW
Z1255	WALOG2000813641	1/2 - 1 Mile WSW
Z1256	WALOG2000813642	1/2 - 1 Mile WSW
Z1257	WALOG2000813637	1/2 - 1 Mile WSW
Z1258	WALOG2000813638	1/2 - 1 Mile WSW
Z1259	WALOG2000813639	1/2 - 1 Mile WSW
Z1260	WALOG2000813697	1/2 - 1 Mile WSW
Z1261	WALOG2000813698	1/2 - 1 Mile WSW
Z1262	WALOG2000813699	1/2 - 1 Mile WSW
Z1263	WALOG2000813644	1/2 - 1 Mile WSW
Z1264	WALOG2000813645	1/2 - 1 Mile WSW
Z1265	WALOG2000813696	1/2 - 1 Mile WSW
Z1266	WALOG2000757745	1/2 - 1 Mile WSW
Z1267	WALOG2000757746	1/2 - 1 Mile WSW
Z1268	WALOG2000757747	1/2 - 1 Mile WSW
Z1269	WALOG2000757742	1/2 - 1 Mile WSW
Z1270	WALOG2000757743	1/2 - 1 Mile WSW
Z1271	WALOG2000757744	1/2 - 1 Mile WSW
Z1272	WALOG2000813634	1/2 - 1 Mile WSW
Z1273	WALOG2000813635	1/2 - 1 Mile WSW

GEOCHECK® - PHYSICAL SETTING SOURCE SUMMARY

STATE DATABASE WELL INFORMATION

MAP ID	WELL ID	LOCATION FROM TP
Z1274	WALOG2000813636	1/2 - 1 Mile WSW
Z1275	WALOG2000813630	1/2 - 1 Mile WSW
Z1276	WALOG2000813631	1/2 - 1 Mile WSW
Z1277	WALOG2000813633	1/2 - 1 Mile WSW
AA1279	WALOG2000228094	1/2 - 1 Mile SE
AA1280	WALOG2000228095	1/2 - 1 Mile SE
AA1281	WALOG2000228093	1/2 - 1 Mile SE
AA1282	WALOG2000228091	1/2 - 1 Mile SE
AA1283	WALOG2000228092	1/2 - 1 Mile SE
AA1284	WALOG2000228099	1/2 - 1 Mile SE
AA1285	WALOG2000228100	1/2 - 1 Mile SE
AA1286	WALOG2000228098	1/2 - 1 Mile SE
AA1287	WALOG2000228096	1/2 - 1 Mile SE
AA1288	WALOG2000228097	1/2 - 1 Mile SE
AB1289	WALOG2000536580	1/2 - 1 Mile SSE
AB1290	WALOG2000536579	1/2 - 1 Mile SSE
AB1291	WALOG2000536582	1/2 - 1 Mile SSE
AB1292	WALOG2000536581	1/2 - 1 Mile SSE
AC1293	WALOG2000597138	1/2 - 1 Mile NW
AC1294	WALOG2000597137	1/2 - 1 Mile NW
AC1295	WALOG2000550056	1/2 - 1 Mile NW
AC1296	WALOG2000597141	1/2 - 1 Mile NW
AC1297	WALOG2000597140	1/2 - 1 Mile NW
AC1298	WALOG2000597139	1/2 - 1 Mile NW
AC1299	WALOG2000477292	1/2 - 1 Mile NW
AC1300	WALOG2000477288	1/2 - 1 Mile NW
AC1301	WALOG2000477287	1/2 - 1 Mile NW
AC1302	WALOG2000425166	1/2 - 1 Mile NW
AC1303	WALOG2000477291	1/2 - 1 Mile NW
AC1304	WALOG2000477290	1/2 - 1 Mile NW
AC1305	WALOG2000477289	1/2 - 1 Mile NW
AC1306	WALOG2000597142	1/2 - 1 Mile NW
AC1307	WALOG2000664211	1/2 - 1 Mile NW
AC1308	WALOG2000664210	1/2 - 1 Mile NW
AC1309	WALOG2000664188	1/2 - 1 Mile NW
AC1310	WALOG2000664255	1/2 - 1 Mile NW
AC1311	WALOG2000664229	1/2 - 1 Mile NW
AC1312	WALOG2000664212	1/2 - 1 Mile NW
AC1313	WALOG2000597145	1/2 - 1 Mile NW
AC1314	WALOG2000597144	1/2 - 1 Mile NW
AC1315	WALOG2000597143	1/2 - 1 Mile NW
AC1316	WALOG2000664187	1/2 - 1 Mile NW
AC1317	WALOG2000664186	1/2 - 1 Mile NW
AC1318	WALOG2000597146	1/2 - 1 Mile NW
AD1319	WALOG2000577978	1/2 - 1 Mile WNW
AD1320	WALOG2000577977	1/2 - 1 Mile WNW
AD1321	WALOG2000577976	1/2 - 1 Mile WNW
AD1322	WALOG2000577981	1/2 - 1 Mile WNW
AD1323	WALOG2000577980	1/2 - 1 Mile WNW
AD1324	WALOG2000577979	1/2 - 1 Mile WNW
AD1325	WALOG2000577972	1/2 - 1 Mile WNW
AD1326	WALOG2000577971	1/2 - 1 Mile WNW

GEOCHECK® - PHYSICAL SETTING SOURCE SUMMARY

STATE DATABASE WELL INFORMATION

MAP ID	WELL ID	LOCATION FROM TP
AD1327	WALOG2000577970	1/2 - 1 Mile WNW
AD1328	WALOG2000577975	1/2 - 1 Mile WNW
AD1329	WALOG2000577974	1/2 - 1 Mile WNW
AD1330	WALOG2000577973	1/2 - 1 Mile WNW
AD1331	WALOG2000600375	1/2 - 1 Mile WNW
AD1332	WALOG2000577989	1/2 - 1 Mile WNW
AD1333	WALOG2000577988	1/2 - 1 Mile WNW
AD1334	WALOG2000600378	1/2 - 1 Mile WNW
AD1335	WALOG2000600377	1/2 - 1 Mile WNW
AD1336	WALOG2000600376	1/2 - 1 Mile WNW
AD1337	WALOG2000577984	1/2 - 1 Mile WNW
AD1338	WALOG2000577983	1/2 - 1 Mile WNW
AD1339	WALOG2000577982	1/2 - 1 Mile WNW
AD1340	WALOG2000577987	1/2 - 1 Mile WNW
AD1341	WALOG2000577986	1/2 - 1 Mile WNW
AD1342	WALOG2000577985	1/2 - 1 Mile WNW
AE1343	WALOG2000783058	1/2 - 1 Mile SSW
AE1344	WALOG2000783059	1/2 - 1 Mile SSW
AE1345	WALOG2000783060	1/2 - 1 Mile SSW
AE1346	WALOG2000404918	1/2 - 1 Mile SSW
AE1347	WALOG2000282848	1/2 - 1 Mile SSW
AE1348	WALOG2000332042	1/2 - 1 Mile SSW
AE1349	WALOG2000404917	1/2 - 1 Mile SSW
AE1350	WALOG2000783065	1/2 - 1 Mile SSW
AE1351	WALOG2000841140	1/2 - 1 Mile SSW
AE1352	WALOG2000841141	1/2 - 1 Mile SSW
AE1353	WALOG2000783064	1/2 - 1 Mile SSW
AE1354	WALOG2000783061	1/2 - 1 Mile SSW
AE1355	WALOG2000783062	1/2 - 1 Mile SSW
AE1356	WALOG2000783063	1/2 - 1 Mile SSW
AF1357	WALOG2000368012	1/2 - 1 Mile WSW
AF1358	WALOG2000368011	1/2 - 1 Mile WSW
AF1359	WALOG2000368013	1/2 - 1 Mile WSW
AF1360	WALOG2000368015	1/2 - 1 Mile WSW
AF1361	WALOG2000368014	1/2 - 1 Mile WSW
AG1363	WALOG2000313597	1/2 - 1 Mile NE
AG1364	WALOG2000313596	1/2 - 1 Mile NE
AG1365	WALOG2000313599	1/2 - 1 Mile NE
AG1366	WALOG2000313598	1/2 - 1 Mile NE
AG1367	WALOG2000313593	1/2 - 1 Mile NE
AG1368	WALOG2000093437	1/2 - 1 Mile NE
AG1369	WALOG2000313595	1/2 - 1 Mile NE
AG1370	WALOG2000313594	1/2 - 1 Mile NE
AG1371	WALOG2000377317	1/2 - 1 Mile NE
AG1372	WALOG2000409693	1/2 - 1 Mile NE
AG1373	WALOG2000409694	1/2 - 1 Mile NE
AG1374	WALOG2000377316	1/2 - 1 Mile NE
AG1375	WALOG2000313600	1/2 - 1 Mile NE
AG1376	WALOG2000313601	1/2 - 1 Mile NE
AG1377	WALOG2000313602	1/2 - 1 Mile NE
AH1378	WALOG2000657677	1/2 - 1 Mile East
AH1379	WALOG2000657678	1/2 - 1 Mile East

GEOCHECK® - PHYSICAL SETTING SOURCE SUMMARY

STATE DATABASE WELL INFORMATION

MAP ID	WELL ID	LOCATION FROM TP
AH1380	WALOG2000657676	1/2 - 1 Mile East
AH1381	WALOG2000657674	1/2 - 1 Mile East
AH1382	WALOG2000657675	1/2 - 1 Mile East
AH1383	WALOG2000763417	1/2 - 1 Mile East
AH1384	WALOG2000782041	1/2 - 1 Mile East
AH1385	WALOG2000763416	1/2 - 1 Mile East
AH1386	WALOG2000763414	1/2 - 1 Mile East
AH1387	WALOG2000763415	1/2 - 1 Mile East
AH1388	WALOG2000405360	1/2 - 1 Mile East
AH1389	WALOG2000405361	1/2 - 1 Mile East
AH1390	WALOG2000382255	1/2 - 1 Mile East
AH1391	WALOG2000214166	1/2 - 1 Mile East
AH1392	WALOG2000382254	1/2 - 1 Mile East
AH1393	WALOG2000405365	1/2 - 1 Mile East
AH1394	WALOG2000657673	1/2 - 1 Mile East
AH1395	WALOG2000405364	1/2 - 1 Mile East
AH1396	WALOG2000405362	1/2 - 1 Mile East
AH1397	WALOG2000405363	1/2 - 1 Mile East
AH1398	WALOG2000782042	1/2 - 1 Mile East
AH1399	WALOG2000838704	1/2 - 1 Mile East
AH1400	WALOG2000838705	1/2 - 1 Mile East
AH1401	WALOG2000838703	1/2 - 1 Mile East
AH1402	WALOG2000838701	1/2 - 1 Mile East
AH1403	WALOG2000838702	1/2 - 1 Mile East
AH1404	WALOG2000838823	1/2 - 1 Mile East
AH1405	WALOG2000838824	1/2 - 1 Mile East
AH1406	WALOG2000838822	1/2 - 1 Mile East
AH1407	WALOG2000838706	1/2 - 1 Mile East
AH1408	WALOG2000838821	1/2 - 1 Mile East
AH1409	WALOG2000791079	1/2 - 1 Mile East
AH1410	WALOG2000791080	1/2 - 1 Mile East
AH1411	WALOG2000791078	1/2 - 1 Mile East
AH1412	WALOG2000782043	1/2 - 1 Mile East
AH1413	WALOG2000782044	1/2 - 1 Mile East
AH1414	WALOG2000799827	1/2 - 1 Mile East
AH1415	WALOG2000799828	1/2 - 1 Mile East
AH1416	WALOG2000799826	1/2 - 1 Mile East
AH1417	WALOG2000791081	1/2 - 1 Mile East
AH1418	WALOG2000799825	1/2 - 1 Mile East
AI1419	WALOG2000674591	1/2 - 1 Mile East
AI1420	WALOG2000620451	1/2 - 1 Mile East
AI1421	WALOG2000620450	1/2 - 1 Mile East
AI1422	WALOG2000674594	1/2 - 1 Mile East
AI1423	WALOG2000674593	1/2 - 1 Mile East
AI1424	WALOG2000674592	1/2 - 1 Mile East
AJ1425	WALOG2000212218	1/2 - 1 Mile NNE
AJ1426	WALOG2000212217	1/2 - 1 Mile NNE
AJ1427	WALOG2000212219	1/2 - 1 Mile NNE
AK1428	WALOG2000532020	1/2 - 1 Mile North
AK1429	WALOG2000532019	1/2 - 1 Mile North
AK1430	WALOG2000439852	1/2 - 1 Mile North
AK1431	WALOG2000532021	1/2 - 1 Mile North

GEOCHECK® - PHYSICAL SETTING SOURCE SUMMARY

STATE DATABASE WELL INFORMATION

MAP ID	WELL ID	LOCATION FROM TP
AK1432	WALOG2000568664	1/2 - 1 Mile North
AK1433	WALOG2000568663	1/2 - 1 Mile North
AK1434	WALOG2000532022	1/2 - 1 Mile North
AK1435	WALOG2000439851	1/2 - 1 Mile North
AK1436	WALOG2000322322	1/2 - 1 Mile North
AK1437	WALOG2000322321	1/2 - 1 Mile North
AK1438	WALOG2000322320	1/2 - 1 Mile North
AK1439	WALOG2000373749	1/2 - 1 Mile North
AK1440	WALOG2000439850	1/2 - 1 Mile North
AK1441	WALOG2000439849	1/2 - 1 Mile North
AK1442	WALOG2000373750	1/2 - 1 Mile North
AK1443	WALOG2000568674	1/2 - 1 Mile North
AK1444	WALOG2000568673	1/2 - 1 Mile North
AK1445	WALOG2000568672	1/2 - 1 Mile North
AK1446	WALOG2000568675	1/2 - 1 Mile North
AK1447	WALOG2000568678	1/2 - 1 Mile North
AK1448	WALOG2000568677	1/2 - 1 Mile North
AK1449	WALOG2000568676	1/2 - 1 Mile North
AK1450	WALOG2000568667	1/2 - 1 Mile North
AK1451	WALOG2000568666	1/2 - 1 Mile North
AK1452	WALOG2000568665	1/2 - 1 Mile North
AK1453	WALOG2000568668	1/2 - 1 Mile North
AK1454	WALOG2000568671	1/2 - 1 Mile North
AK1455	WALOG2000568670	1/2 - 1 Mile North
AK1456	WALOG2000568669	1/2 - 1 Mile North
AL1457	WALOG2000338479	1/2 - 1 Mile NNW
AL1458	WALOG2000338478	1/2 - 1 Mile NNW
AL1459	WALOG2000338481	1/2 - 1 Mile NNW
AL1460	WALOG2000338480	1/2 - 1 Mile NNW
AL1461	WALOG2000338475	1/2 - 1 Mile NNW
AL1462	WALOG2000338474	1/2 - 1 Mile NNW
AL1463	WALOG2000338477	1/2 - 1 Mile NNW
AL1464	WALOG2000338476	1/2 - 1 Mile NNW
AL1465	WALOG2000338482	1/2 - 1 Mile NNW
AL1466	WALOG2000743719	1/2 - 1 Mile NNW
AL1467	WALOG2000743720	1/2 - 1 Mile NNW
AL1468	WALOG2000743721	1/2 - 1 Mile NNW
AL1469	WALOG2000743718	1/2 - 1 Mile NNW
AL1470	WALOG2000338483	1/2 - 1 Mile NNW
AL1471	WALOG2000338484	1/2 - 1 Mile NNW
AL1472	WALOG2000338485	1/2 - 1 Mile NNW
AM1474	WALOG2000698390	1/2 - 1 Mile SE
AM1475	WALOG2000698391	1/2 - 1 Mile SE
AM1476	WALOG2000698389	1/2 - 1 Mile SE
AM1477	WALOG2000698387	1/2 - 1 Mile SE
AM1478	WALOG2000698388	1/2 - 1 Mile SE
AM1479	WALOG2000698537	1/2 - 1 Mile SE
AM1480	WALOG2000698538	1/2 - 1 Mile SE
AM1481	WALOG2000698536	1/2 - 1 Mile SE
AM1482	WALOG2000698392	1/2 - 1 Mile SE
AM1483	WALOG2000698535	1/2 - 1 Mile SE
AN1484	WALOG2000447466	1/2 - 1 Mile ENE

GEOCHECK® - PHYSICAL SETTING SOURCE SUMMARY

STATE DATABASE WELL INFORMATION

MAP ID	WELL ID	LOCATION FROM TP
AN1485	WALOG2000447467	1/2 - 1 Mile ENE
AN1486	WALOG2000447465	1/2 - 1 Mile ENE
AN1487	WALOG2000447463	1/2 - 1 Mile ENE
AN1488	WALOG2000447464	1/2 - 1 Mile ENE
AN1489	WALOG2000447497	1/2 - 1 Mile ENE
AN1490	WALOG2000447498	1/2 - 1 Mile ENE
AN1491	WALOG2000447496	1/2 - 1 Mile ENE
AN1492	WALOG2000447468	1/2 - 1 Mile ENE
AN1493	WALOG2000447469	1/2 - 1 Mile ENE
AN1494	WALOG2000233617	1/2 - 1 Mile ENE
AN1495	WALOG2000233618	1/2 - 1 Mile ENE
AN1496	WALOG2000233616	1/2 - 1 Mile ENE
AN1497	WALOG2000092774	1/2 - 1 Mile ENE
AN1498	WALOG2000233615	1/2 - 1 Mile ENE
AN1499	WALOG2000289307	1/2 - 1 Mile ENE
AN1500	WALOG2000447462	1/2 - 1 Mile ENE
AN1501	WALOG2000264032	1/2 - 1 Mile ENE
AN1502	WALOG2000263601	1/2 - 1 Mile ENE
AN1503	WALOG2000263602	1/2 - 1 Mile ENE
AN1504	WALOG2000447499	1/2 - 1 Mile ENE
AN1505	WALOG2000809297	1/2 - 1 Mile ENE
AN1506	WALOG2000835443	1/2 - 1 Mile ENE
AN1507	WALOG2000763187	1/2 - 1 Mile ENE
AN1508	WALOG2000743594	1/2 - 1 Mile ENE
AN1509	WALOG2000763186	1/2 - 1 Mile ENE
AN1510	WALOG2000835745	1/2 - 1 Mile ENE
AN1511	WALOG2000835746	1/2 - 1 Mile ENE
AN1512	WALOG2000835744	1/2 - 1 Mile ENE
AN1513	WALOG2000835444	1/2 - 1 Mile ENE
AN1514	WALOG2000835743	1/2 - 1 Mile ENE
AN1515	WALOG2000582455	1/2 - 1 Mile ENE
AN1516	WALOG2000604877	1/2 - 1 Mile ENE
AN1517	WALOG2000582454	1/2 - 1 Mile ENE
AN1518	WALOG2000582381	1/2 - 1 Mile ENE
AN1519	WALOG2000582382	1/2 - 1 Mile ENE
AN1520	WALOG2000743592	1/2 - 1 Mile ENE
AN1521	WALOG2000743593	1/2 - 1 Mile ENE
AN1522	WALOG2000743591	1/2 - 1 Mile ENE
AN1523	WALOG2000623888	1/2 - 1 Mile ENE
AN1524	WALOG2000623889	1/2 - 1 Mile ENE
AO1525	WALOG2000585382	1/2 - 1 Mile NW
AO1526	WALOG2000585381	1/2 - 1 Mile NW
AO1527	WALOG2000585380	1/2 - 1 Mile NW
AO1528	WALOG2000585383	1/2 - 1 Mile NW
AO1529	WALOG2000585385	1/2 - 1 Mile NW
AO1530	WALOG2000585384	1/2 - 1 Mile NW
AP1531	WALOG2000469162	1/2 - 1 Mile NNE
AP1532	WALOG2000469161	1/2 - 1 Mile NNE
AP1533	WALOG2000597396	1/2 - 1 Mile NNE
AP1534	WALOG2000477492	1/2 - 1 Mile NNE
AP1535	WALOG2000469158	1/2 - 1 Mile NNE
AP1536	WALOG2000469157	1/2 - 1 Mile NNE

GEOCHECK® - PHYSICAL SETTING SOURCE SUMMARY

STATE DATABASE WELL INFORMATION

MAP ID	WELL ID	LOCATION FROM TP
AP1537	WALOG2000469160	1/2 - 1 Mile NNE
AP1538	WALOG2000469159	1/2 - 1 Mile NNE
AP1539	WALOG2000597402	1/2 - 1 Mile NNE
AP1540	WALOG2000597401	1/2 - 1 Mile NNE
AP1541	WALOG2000597404	1/2 - 1 Mile NNE
AP1542	WALOG2000597403	1/2 - 1 Mile NNE
AP1543	WALOG2000597398	1/2 - 1 Mile NNE
AP1544	WALOG2000597397	1/2 - 1 Mile NNE
AP1545	WALOG2000597400	1/2 - 1 Mile NNE
AP1546	WALOG2000597399	1/2 - 1 Mile NNE
AP1547	WALOG2000171119	1/2 - 1 Mile NNE
AP1548	WALOG2000171118	1/2 - 1 Mile NNE
AP1549	WALOG2000251177	1/2 - 1 Mile NNE
AP1550	WALOG2000251176	1/2 - 1 Mile NNE
AP1551	WALOG2000168551	1/2 - 1 Mile NNE
AP1552	WALOG2000093568	1/2 - 1 Mile NNE
AP1553	WALOG2000168553	1/2 - 1 Mile NNE
AP1554	WALOG2000168552	1/2 - 1 Mile NNE
AP1555	WALOG2000405437	1/2 - 1 Mile NNE
AP1556	WALOG2000357803	1/2 - 1 Mile NNE
AP1557	WALOG2000469156	1/2 - 1 Mile NNE
AP1558	WALOG2000469155	1/2 - 1 Mile NNE
AP1559	WALOG2000327804	1/2 - 1 Mile NNE
AP1560	WALOG2000317865	1/2 - 1 Mile NNE
AP1561	WALOG2000357802	1/2 - 1 Mile NNE
AP1562	WALOG2000357801	1/2 - 1 Mile NNE
AP1563	WALOG2000631402	1/2 - 1 Mile NNE
AP1564	WALOG2000847663	1/2 - 1 Mile NNE
AP1565	WALOG2000847664	1/2 - 1 Mile NNE
AP1566	WALOG2000847665	1/2 - 1 Mile NNE
AP1567	WALOG2000847662	1/2 - 1 Mile NNE
AP1568	WALOG2000835614	1/2 - 1 Mile NNE
AP1569	WALOG2000843629	1/2 - 1 Mile NNE
AP1570	WALOG2000843630	1/2 - 1 Mile NNE
AP1571	WALOG2000847666	1/2 - 1 Mile NNE
AP1572	WALOG2000865907	1/2 - 1 Mile NNE
AP1573	WALOG2000865939	1/2 - 1 Mile NNE
AP1574	WALOG2000865940	1/2 - 1 Mile NNE
AP1575	WALOG2000865894	1/2 - 1 Mile NNE
AP1576	WALOG2000847667	1/2 - 1 Mile NNE
AP1577	WALOG2000847668	1/2 - 1 Mile NNE
AP1578	WALOG2000847669	1/2 - 1 Mile NNE
AP1579	WALOG2000835613	1/2 - 1 Mile NNE
AP1580	WALOG2000804618	1/2 - 1 Mile NNE
AP1581	WALOG2000804624	1/2 - 1 Mile NNE
AP1582	WALOG2000804625	1/2 - 1 Mile NNE
AP1583	WALOG2000804610	1/2 - 1 Mile NNE
AP1584	WALOG2000631403	1/2 - 1 Mile NNE
AP1585	WALOG2000631404	1/2 - 1 Mile NNE
AP1586	WALOG2000631405	1/2 - 1 Mile NNE
AP1587	WALOG2000804627	1/2 - 1 Mile NNE
AP1588	WALOG2000835610	1/2 - 1 Mile NNE

GEOCHECK® - PHYSICAL SETTING SOURCE SUMMARY

STATE DATABASE WELL INFORMATION

MAP ID	WELL ID	LOCATION FROM TP
AP1589	WALOG2000835611	1/2 - 1 Mile NNE
AP1590	WALOG2000835612	1/2 - 1 Mile NNE
AP1591	WALOG2000835609	1/2 - 1 Mile NNE
AP1592	WALOG2000804649	1/2 - 1 Mile NNE
AP1593	WALOG2000804650	1/2 - 1 Mile NNE
AP1594	WALOG2000804657	1/2 - 1 Mile NNE
AQ1595	WALOG2000096101	1/2 - 1 Mile South
AQ1596	WALOG2000096100	1/2 - 1 Mile South
AQ1597	WALOG2000096099	1/2 - 1 Mile South
AQ1598	WALOG2000096102	1/2 - 1 Mile South
AQ1599	WALOG2000096105	1/2 - 1 Mile South
AQ1600	WALOG2000096106	1/2 - 1 Mile South
AQ1601	WALOG2000096103	1/2 - 1 Mile South
AQ1602	WALOG2000096104	1/2 - 1 Mile South
AR1603	WALOG2000693214	1/2 - 1 Mile ESE
AR1604	WALOG2000693215	1/2 - 1 Mile ESE
AR1605	WALOG2000693216	1/2 - 1 Mile ESE
AR1606	WALOG2000693211	1/2 - 1 Mile ESE
AR1607	WALOG2000693212	1/2 - 1 Mile ESE
AR1608	WALOG2000693213	1/2 - 1 Mile ESE
AR1609	WALOG2000693608	1/2 - 1 Mile ESE
AR1610	WALOG2000726503	1/2 - 1 Mile ESE
AR1611	WALOG2000726504	1/2 - 1 Mile ESE
AR1612	WALOG2000730031	1/2 - 1 Mile ESE
AR1613	WALOG2000693609	1/2 - 1 Mile ESE
AR1614	WALOG2000726501	1/2 - 1 Mile ESE
AR1615	WALOG2000726502	1/2 - 1 Mile ESE
AR1616	WALOG2000385658	1/2 - 1 Mile ESE
AR1617	WALOG2000339217	1/2 - 1 Mile ESE
AR1618	WALOG2000385649	1/2 - 1 Mile ESE
AR1619	WALOG2000385650	1/2 - 1 Mile ESE
AR1620	WALOG2000249983	1/2 - 1 Mile ESE
AR1621	WALOG2000325247	1/2 - 1 Mile ESE
AR1622	WALOG2000339216	1/2 - 1 Mile ESE
AR1623	WALOG2000385651	1/2 - 1 Mile ESE
AR1624	WALOG2000385655	1/2 - 1 Mile ESE
AR1625	WALOG2000385656	1/2 - 1 Mile ESE
AR1626	WALOG2000385657	1/2 - 1 Mile ESE
AR1627	WALOG2000385652	1/2 - 1 Mile ESE
AR1628	WALOG2000385653	1/2 - 1 Mile ESE
AR1629	WALOG2000385654	1/2 - 1 Mile ESE
AR1630	WALOG2000730032	1/2 - 1 Mile ESE
AR1631	WALOG2000786105	1/2 - 1 Mile ESE
AR1632	WALOG2000786106	1/2 - 1 Mile ESE
AR1633	WALOG2000786214	1/2 - 1 Mile ESE
AR1634	WALOG2000772191	1/2 - 1 Mile ESE
AR1635	WALOG2000772192	1/2 - 1 Mile ESE
AR1636	WALOG2000772193	1/2 - 1 Mile ESE
AR1637	WALOG2000786215	1/2 - 1 Mile ESE
AR1638	WALOG2000786219	1/2 - 1 Mile ESE
AR1639	WALOG2000799393	1/2 - 1 Mile ESE
AR1640	WALOG2000859195	1/2 - 1 Mile ESE

GEOCHECK® - PHYSICAL SETTING SOURCE SUMMARY

STATE DATABASE WELL INFORMATION

MAP ID	WELL ID	LOCATION FROM TP
AR1641	WALOG2000786216	1/2 - 1 Mile ESE
AR1642	WALOG2000786217	1/2 - 1 Mile ESE
AR1643	WALOG2000786218	1/2 - 1 Mile ESE
AR1644	WALOG2000772190	1/2 - 1 Mile ESE
AR1645	WALOG2000750786	1/2 - 1 Mile ESE
AR1646	WALOG2000750787	1/2 - 1 Mile ESE
AR1647	WALOG2000763936	1/2 - 1 Mile ESE
AR1648	WALOG2000730035	1/2 - 1 Mile ESE
AR1649	WALOG2000730038	1/2 - 1 Mile ESE
AR1650	WALOG2000730039	1/2 - 1 Mile ESE
AR1651	WALOG2000763937	1/2 - 1 Mile ESE
AR1652	WALOG2000763941	1/2 - 1 Mile ESE
AR1653	WALOG2000763942	1/2 - 1 Mile ESE
AR1654	WALOG2000763943	1/2 - 1 Mile ESE
AR1655	WALOG2000763938	1/2 - 1 Mile ESE
AR1656	WALOG2000763939	1/2 - 1 Mile ESE
AR1657	WALOG2000763940	1/2 - 1 Mile ESE
AS1658	WALOG2000620905	1/2 - 1 Mile SSW
AS1659	WALOG2000620906	1/2 - 1 Mile SSW
AS1660	WALOG2000089520	1/2 - 1 Mile SSW
AS1661	WALOG2000620904	1/2 - 1 Mile SSW
AS1662	WALOG2000836665	1/2 - 1 Mile SSW
AS1663	WALOG2000836666	1/2 - 1 Mile SSW
AS1664	WALOG2000836664	1/2 - 1 Mile SSW
AS1665	WALOG2000620907	1/2 - 1 Mile SSW
AS1666	WALOG2000836663	1/2 - 1 Mile SSW
AT1667	WALOG2000623935	1/2 - 1 Mile West
AT1668	WALOG2000623934	1/2 - 1 Mile West
AT1669	WALOG2000590834	1/2 - 1 Mile West
AT1670	WALOG2000713237	1/2 - 1 Mile West
AT1671	WALOG2000657682	1/2 - 1 Mile West
AT1672	WALOG2000657681	1/2 - 1 Mile West
AT1673	WALOG2000590833	1/2 - 1 Mile West
AT1674	WALOG2000590829	1/2 - 1 Mile West
AT1675	WALOG2000590828	1/2 - 1 Mile West
AT1676	WALOG2000590827	1/2 - 1 Mile West
AT1677	WALOG2000590832	1/2 - 1 Mile West
AT1678	WALOG2000590831	1/2 - 1 Mile West
AT1679	WALOG2000590830	1/2 - 1 Mile West
AT1680	WALOG2000763083	1/2 - 1 Mile West
AT1681	WALOG2000713246	1/2 - 1 Mile West
AT1682	WALOG2000713245	1/2 - 1 Mile West
AT1683	WALOG2000763086	1/2 - 1 Mile West
AT1684	WALOG2000763085	1/2 - 1 Mile West
AT1685	WALOG2000763084	1/2 - 1 Mile West
AT1686	WALOG2000713244	1/2 - 1 Mile West
AT1687	WALOG2000713240	1/2 - 1 Mile West
AT1688	WALOG2000713239	1/2 - 1 Mile West
AT1689	WALOG2000713238	1/2 - 1 Mile West
AT1690	WALOG2000713243	1/2 - 1 Mile West
AT1691	WALOG2000713242	1/2 - 1 Mile West
AT1692	WALOG2000713241	1/2 - 1 Mile West

GEOCHECK® - PHYSICAL SETTING SOURCE SUMMARY

STATE DATABASE WELL INFORMATION

MAP ID	WELL ID	LOCATION FROM TP
1693	WA1200000015288	1/2 - 1 Mile NE
AU1694	WALOG2000507043	1/2 - 1 Mile West
AU1695	WALOG2000547179	1/2 - 1 Mile West
AU1696	WALOG2000507042	1/2 - 1 Mile West
AU1697	WALOG2000507040	1/2 - 1 Mile West
AU1698	WALOG2000507041	1/2 - 1 Mile West
AU1699	WALOG2000547180	1/2 - 1 Mile West
AU1700	WALOG2000629833	1/2 - 1 Mile West
AU1701	WALOG2000635193	1/2 - 1 Mile West
AU1702	WALOG2000629827	1/2 - 1 Mile West
AU1703	WALOG2000547181	1/2 - 1 Mile West
AU1704	WALOG2000547182	1/2 - 1 Mile West
AU1705	WALOG2000469095	1/2 - 1 Mile West
AU1706	WALOG2000469096	1/2 - 1 Mile West
AU1707	WALOG2000377287	1/2 - 1 Mile West
AU1708	WALOG2000096213	1/2 - 1 Mile West
AU1709	WALOG2000334935	1/2 - 1 Mile West
AU1710	WALOG2000469097	1/2 - 1 Mile West
AU1711	WALOG2000480293	1/2 - 1 Mile West
AU1712	WALOG2000480294	1/2 - 1 Mile West
AU1713	WALOG2000469100	1/2 - 1 Mile West
AU1714	WALOG2000469098	1/2 - 1 Mile West
AU1715	WALOG2000469099	1/2 - 1 Mile West
AU1716	WALOG2000635194	1/2 - 1 Mile West
AU1717	WALOG2000790984	1/2 - 1 Mile West
AU1718	WALOG2000790985	1/2 - 1 Mile West
AU1719	WALOG2000790983	1/2 - 1 Mile West
AU1720	WALOG2000729127	1/2 - 1 Mile West
AU1721	WALOG2000790982	1/2 - 1 Mile West
AU1722	WALOG2000836682	1/2 - 1 Mile West
AU1723	WALOG2000844971	1/2 - 1 Mile West
AU1724	WALOG2000844972	1/2 - 1 Mile West
AU1725	WALOG2000844916	1/2 - 1 Mile West
AU1726	WALOG2000836683	1/2 - 1 Mile West
AU1727	WALOG2000844915	1/2 - 1 Mile West
AU1728	WALOG2000692836	1/2 - 1 Mile West
AU1729	WALOG2000692837	1/2 - 1 Mile West
AU1730	WALOG2000692835	1/2 - 1 Mile West
AU1731	WALOG2000635195	1/2 - 1 Mile West
AU1732	WALOG2000635196	1/2 - 1 Mile West
AU1733	WALOG2000692838	1/2 - 1 Mile West
AU1734	WALOG2000710014	1/2 - 1 Mile West
AU1735	WALOG2000729108	1/2 - 1 Mile West
AU1736	WALOG2000710013	1/2 - 1 Mile West
AU1737	WALOG2000710011	1/2 - 1 Mile West
AU1738	WALOG2000710012	1/2 - 1 Mile West
AV1739	WALOG2000739703	1/2 - 1 Mile SW
AV1740	WALOG2000739704	1/2 - 1 Mile SW
AV1741	WALOG2000739705	1/2 - 1 Mile SW
AV1742	WALOG2000559735	1/2 - 1 Mile SW
AV1743	WALOG2000559633	1/2 - 1 Mile SW
AV1744	WALOG2000559634	1/2 - 1 Mile SW

GEOCHECK® - PHYSICAL SETTING SOURCE SUMMARY

STATE DATABASE WELL INFORMATION

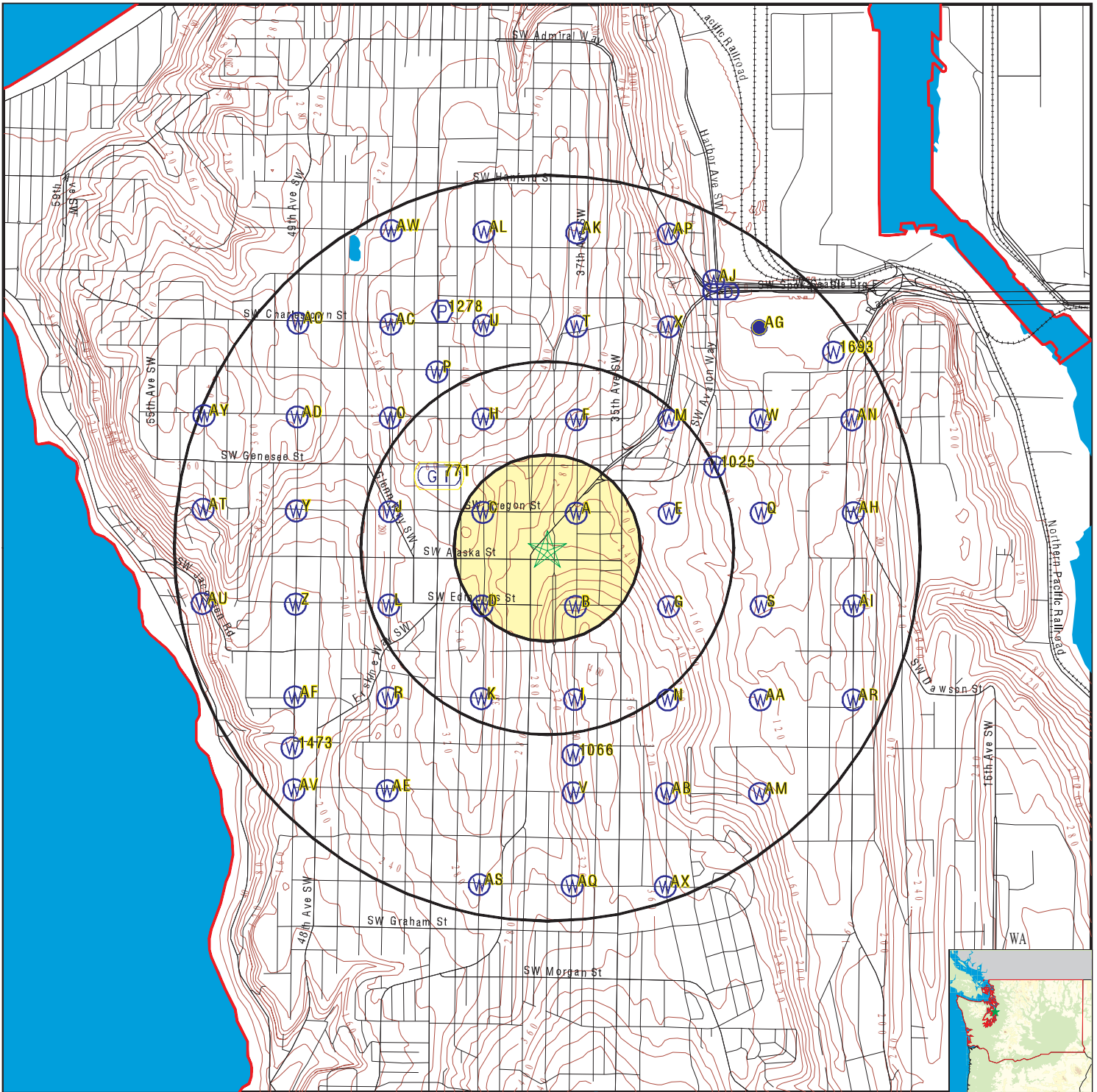
MAP ID	WELL ID	LOCATION FROM TP
AV1745	WALOG2000559734	1/2 - 1 Mile SW
AV1746	WALOG2000739710	1/2 - 1 Mile SW
AV1747	WALOG2000739711	1/2 - 1 Mile SW
AV1748	WALOG2000739712	1/2 - 1 Mile SW
AV1749	WALOG2000739709	1/2 - 1 Mile SW
AV1750	WALOG2000739706	1/2 - 1 Mile SW
AV1751	WALOG2000739707	1/2 - 1 Mile SW
AV1752	WALOG2000739708	1/2 - 1 Mile SW
AW1753	WALOG2000568430	1/2 - 1 Mile NNW
AW1754	WALOG2000568431	1/2 - 1 Mile NNW
AW1755	WALOG2000568428	1/2 - 1 Mile NNW
AW1756	WALOG2000568426	1/2 - 1 Mile NNW
AW1757	WALOG2000568427	1/2 - 1 Mile NNW
AW1758	WALOG2000568432	1/2 - 1 Mile NNW
AW1759	WALOG2000568435	1/2 - 1 Mile NNW
AW1760	WALOG2000568436	1/2 - 1 Mile NNW
AW1761	WALOG2000568433	1/2 - 1 Mile NNW
AW1762	WALOG2000568434	1/2 - 1 Mile NNW
AX1763	WALOG2000397074	1/2 - 1 Mile SSE
AX1764	WALOG2000397073	1/2 - 1 Mile SSE
AX1765	WALOG2000278629	1/2 - 1 Mile SSE
AX1766	WALOG2000397077	1/2 - 1 Mile SSE
AX1767	WALOG2000397076	1/2 - 1 Mile SSE
AX1768	WALOG2000397075	1/2 - 1 Mile SSE
AX1769	WALOG2000278628	1/2 - 1 Mile SSE
AX1770	WALOG2000278624	1/2 - 1 Mile SSE
AX1771	WALOG2000278623	1/2 - 1 Mile SSE
AX1772	WALOG2000278622	1/2 - 1 Mile SSE
AX1773	WALOG2000278627	1/2 - 1 Mile SSE
AX1774	WALOG2000278626	1/2 - 1 Mile SSE
AX1775	WALOG2000278625	1/2 - 1 Mile SSE
AX1776	WALOG2000397078	1/2 - 1 Mile SSE
AX1777	WALOG2000686465	1/2 - 1 Mile SSE
AX1778	WALOG2000686464	1/2 - 1 Mile SSE
AX1779	WALOG2000686463	1/2 - 1 Mile SSE
AX1780	WALOG2000686466	1/2 - 1 Mile SSE
AX1781	WALOG2000686469	1/2 - 1 Mile SSE
AX1782	WALOG2000686468	1/2 - 1 Mile SSE
AX1783	WALOG2000686467	1/2 - 1 Mile SSE
AX1784	WALOG2000397081	1/2 - 1 Mile SSE
AX1785	WALOG2000397080	1/2 - 1 Mile SSE
AX1786	WALOG2000397079	1/2 - 1 Mile SSE
AX1787	WALOG2000397082	1/2 - 1 Mile SSE
AX1788	WALOG2000686462	1/2 - 1 Mile SSE
AX1789	WALOG2000397084	1/2 - 1 Mile SSE
AX1790	WALOG2000397083	1/2 - 1 Mile SSE
AY1791	WALOG2000731716	1/2 - 1 Mile WNW
AY1792	WALOG2000731717	1/2 - 1 Mile WNW
AY1793	WALOG2000731715	1/2 - 1 Mile WNW
AY1794	WALOG2000731713	1/2 - 1 Mile WNW
AY1795	WALOG2000731714	1/2 - 1 Mile WNW
AY1796	WALOG2000800670	1/2 - 1 Mile WNW

GEOCHECK® - PHYSICAL SETTING SOURCE SUMMARY

STATE DATABASE WELL INFORMATION

<u>MAP ID</u>	<u>WELL ID</u>	<u>LOCATION FROM TP</u>
AY1797	WALOG2000800681	1/2 - 1 Mile WNW
AY1798	WALOG2000731720	1/2 - 1 Mile WNW
AY1799	WALOG2000731718	1/2 - 1 Mile WNW
AY1800	WALOG2000731719	1/2 - 1 Mile WNW

PHYSICAL SETTING SOURCE MAP - 6966987.2s



- County Boundary
- Major Roads
- Contour Lines
- Earthquake epicenter, Richter 5 or greater
- Water Wells
- Public Water Supply Wells
- Cluster of Multiple Icons

- Groundwater Flow Direction
- Indeterminate Groundwater Flow at Location
- Groundwater Flow Varies at Location
- Closest Hydrogeological Data
- Oil, gas or related wells



SITE NAME: 4550 Fauntleroy Way SW
 ADDRESS: 4550 Fauntleroy Way SW
 Seattle WA 98126
 LAT/LONG: 47.561464 / 122.380492

CLIENT: AEG Inc.
 CONTACT: John Schenk
 INQUIRY #: 6966987.2s
 DATE: May 04, 2022 4:51 pm

GEOCHECK® - PHYSICAL SETTING SOURCE MAP FINDINGS

Map ID
Direction
Distance
Elevation

Database EDR ID Number

A1
NE
0 - 1/8 Mile
Lower

WA WELLS WALOG2000663410

Database:	Ecology Well Logs	Well Log ID:	1021731
Well Tag #:	Not Reported	Project Tag #:	3
Notice of Intent #:	SE54817	Date Received:	29-MAY-15
Diameter (in):	5	Casing Depth (ft):	35
Well completion:	20-MAY-15	Well Owner:	Trinsic
Well Type:	Resource Protection	Driller #:	1815
Static Water Level:	Not Reported	Flow Rate (gpm):	Not Reported
Flow Type:	Dry Hole	PSI:	Not Reported
Well Test:	Not Reported	Water Reclamation #:	9

A2
NE
0 - 1/8 Mile
Lower

WA WELLS WALOG2000663405

Database:	Ecology Well Logs	Well Log ID:	1021726
Well Tag #:	Not Reported	Project Tag #:	2
Notice of Intent #:	AE32037	Date Received:	29-MAY-15
Diameter (in):	5	Casing Depth (ft):	40
Well completion:	20-MAY-15	Well Owner:	Trinsic
Well Type:	Decommissioning	Driller #:	1815
Static Water Level:	Not Reported	Flow Rate (gpm):	Not Reported
Flow Type:	Dry Hole	PSI:	Not Reported
Well Test:	Not Reported	Water Reclamation #:	9

A3
NE
0 - 1/8 Mile
Lower

WA WELLS WALOG2000663411

Database:	Ecology Well Logs	Well Log ID:	1021732
Well Tag #:	Not Reported	Project Tag #:	4
Notice of Intent #:	SE54817	Date Received:	29-MAY-15
Diameter (in):	5	Casing Depth (ft):	35
Well completion:	20-MAY-15	Well Owner:	Trinsic
Well Type:	Resource Protection	Driller #:	1815
Static Water Level:	Not Reported	Flow Rate (gpm):	Not Reported
Flow Type:	Dry Hole	PSI:	Not Reported
Well Test:	Not Reported	Water Reclamation #:	9

A4
NE
0 - 1/8 Mile
Lower

WA WELLS WALOG2000663417

Database:	Ecology Well Logs	Well Log ID:	1021738
Well Tag #:	Not Reported	Project Tag #:	4
Notice of Intent #:	AE32037	Date Received:	29-MAY-15
Diameter (in):	5	Casing Depth (ft):	35

GEOCHECK® - PHYSICAL SETTING SOURCE MAP FINDINGS

Well completion:	20-MAY-15	Well Owner:	Trinsic
Well Type:	Decommissioning	Driller #:	1815
Static Water Level:	Not Reported	Flow Rate (gpm):	Not Reported
Flow Type:	Dry Hole	PSI:	Not Reported
Well Test:	Not Reported	Water Reclamation #:	9

**A5
NE
0 - 1/8 Mile
Lower**

WA WELLS WALOG2000663416

Database:	Ecology Well Logs	Well Log ID:	1021737
Well Tag #:	Not Reported	Project Tag #:	3
Notice of Intent #:	AE32037	Date Received:	29-MAY-15
Diameter (in):	5	Casing Depth (ft):	35
Well completion:	20-MAY-15	Well Owner:	Trinsic
Well Type:	Decommissioning	Driller #:	1815
Static Water Level:	Not Reported	Flow Rate (gpm):	Not Reported
Flow Type:	Dry Hole	PSI:	Not Reported
Well Test:	Not Reported	Water Reclamation #:	9

**A6
NE
0 - 1/8 Mile
Lower**

WA WELLS WALOG2000656653

Database:	Ecology Well Logs	Well Log ID:	1012129
Well Tag #:	BBL898	Project Tag #:	Not Reported
Notice of Intent #:	AE27196	Date Received:	28-JUL-14
Diameter (in):	2	Casing Depth (ft):	20
Well completion:	09-JUN-14	Well Owner:	TRG 35th AV LP
Well Type:	Decommissioning	Driller #:	3177
Static Water Level:	Not Reported	Flow Rate (gpm):	Not Reported
Flow Type:	Not Reported	PSI:	Not Reported
Well Test:	Not Reported	Water Reclamation #:	9

**A7
NE
0 - 1/8 Mile
Lower**

WA WELLS WALOG2000656598

Database:	Ecology Well Logs	Well Log ID:	1012074
Well Tag #:	BBS054	Project Tag #:	Not Reported
Notice of Intent #:	AE27196	Date Received:	28-JUL-14
Diameter (in):	2	Casing Depth (ft):	15
Well completion:	09-JUN-14	Well Owner:	TRG 35th AV LP
Well Type:	Decommissioning	Driller #:	3177
Static Water Level:	Not Reported	Flow Rate (gpm):	Not Reported
Flow Type:	Not Reported	PSI:	Not Reported
Well Test:	Not Reported	Water Reclamation #:	9

GEOCHECK® - PHYSICAL SETTING SOURCE MAP FINDINGS

Map ID
Direction
Distance
Elevation

Database EDR ID Number

A8
NE
0 - 1/8 Mile
Lower

WA WELLS WALOG2000663398

Database:	Ecology Well Logs	Well Log ID:	1021719
Well Tag #:	Not Reported	Project Tag #:	1
Notice of Intent #:	SE54817	Date Received:	29-MAY-15
Diameter (in):	5	Casing Depth (ft):	40
Well completion:	20-MAY-15	Well Owner:	Trinsic
Well Type:	Resource Protection	Driller #:	1815
Static Water Level:	Not Reported	Flow Rate (gpm):	Not Reported
Flow Type:	Dry Hole	PSI:	Not Reported
Well Test:	Not Reported	Water Reclamation #:	9

A9
NE
0 - 1/8 Mile
Lower

WA WELLS WALOG2000663404

Database:	Ecology Well Logs	Well Log ID:	1021725
Well Tag #:	Not Reported	Project Tag #:	1
Notice of Intent #:	AE32037	Date Received:	29-MAY-15
Diameter (in):	5	Casing Depth (ft):	40
Well completion:	20-MAY-15	Well Owner:	Trinsic
Well Type:	Decommissioning	Driller #:	1815
Static Water Level:	Not Reported	Flow Rate (gpm):	Not Reported
Flow Type:	Dry Hole	PSI:	Not Reported
Well Test:	Not Reported	Water Reclamation #:	9

A10
NE
0 - 1/8 Mile
Lower

WA WELLS WALOG2000663399

Database:	Ecology Well Logs	Well Log ID:	1021720
Well Tag #:	Not Reported	Project Tag #:	2
Notice of Intent #:	SE54817	Date Received:	29-MAY-15
Diameter (in):	5	Casing Depth (ft):	40
Well completion:	20-MAY-15	Well Owner:	Trinsic
Well Type:	Resource Protection	Driller #:	1815
Static Water Level:	Not Reported	Flow Rate (gpm):	Not Reported
Flow Type:	Dry Hole	PSI:	Not Reported
Well Test:	Not Reported	Water Reclamation #:	9

A11
NE
0 - 1/8 Mile
Lower

WA WELLS WALOG2000683478

Database:	Ecology Well Logs	Well Log ID:	1106707
Well Tag #:	Not Reported	Project Tag #:	Not Reported
Notice of Intent #:	AE26699	Date Received:	09-JUN-14
Diameter (in):	8	Casing Depth (ft):	15

GEOCHECK® - PHYSICAL SETTING SOURCE MAP FINDINGS

Well completion:	08-MAY-14	Well Owner:	Goodyear Elliot
Well Type:	Decommissioning	Driller #:	3143
Static Water Level:	Not Reported	Flow Rate (gpm):	Not Reported
Flow Type:	Not Reported	PSI:	Not Reported
Well Test:	Not Reported	Water Reclamation #:	9

**A12
NE
0 - 1/8 Mile
Lower**

WA WELLS WALOG2000683477

Database:	Ecology Well Logs	Well Log ID:	1106705
Well Tag #:	Not Reported	Project Tag #:	Not Reported
Notice of Intent #:	AE26699	Date Received:	09-JUN-14
Diameter (in):	8	Casing Depth (ft):	15
Well completion:	08-MAY-14	Well Owner:	Goodyear Elliot
Well Type:	Decommissioning	Driller #:	3143
Static Water Level:	Not Reported	Flow Rate (gpm):	Not Reported
Flow Type:	Not Reported	PSI:	Not Reported
Well Test:	Not Reported	Water Reclamation #:	9

**A13
NE
0 - 1/8 Mile
Lower**

WA WELLS WALOG2000683485

Database:	Ecology Well Logs	Well Log ID:	1106714
Well Tag #:	Not Reported	Project Tag #:	Not Reported
Notice of Intent #:	AE26699	Date Received:	09-JUN-14
Diameter (in):	8	Casing Depth (ft):	15
Well completion:	08-MAY-14	Well Owner:	Goodyear Elliot
Well Type:	Decommissioning	Driller #:	3143
Static Water Level:	Not Reported	Flow Rate (gpm):	Not Reported
Flow Type:	Not Reported	PSI:	Not Reported
Well Test:	Not Reported	Water Reclamation #:	9

**A14
NE
0 - 1/8 Mile
Lower**

WA WELLS WALOG2000683497

Database:	Ecology Well Logs	Well Log ID:	1106727
Well Tag #:	Not Reported	Project Tag #:	Not Reported
Notice of Intent #:	SE51346	Date Received:	09-JUN-14
Diameter (in):	8	Casing Depth (ft):	15
Well completion:	08-MAY-14	Well Owner:	Goodyear Elliot
Well Type:	Resource Protection	Driller #:	3143
Static Water Level:	Not Reported	Flow Rate (gpm):	Not Reported
Flow Type:	Not Reported	PSI:	Not Reported
Well Test:	Not Reported	Water Reclamation #:	9

GEOCHECK® - PHYSICAL SETTING SOURCE MAP FINDINGS

Map ID
Direction
Distance
Elevation

Database EDR ID Number

A15
NE
0 - 1/8 Mile
Lower

WA WELLS WALOG2000683496

Database:	Ecology Well Logs	Well Log ID:	1106726
Well Tag #:	BHZ959	Project Tag #:	Not Reported
Notice of Intent #:	RE09955	Date Received:	09-JUN-14
Diameter (in):	2	Casing Depth (ft):	30
Well completion:	08-MAY-14	Well Owner:	Goodyear Elliot
Well Type:	Resource Protection	Driller #:	3143
Static Water Level:	Not Reported	Flow Rate (gpm):	Not Reported
Flow Type:	Not Reported	PSI:	Not Reported
Well Test:	Not Reported	Water Reclamation #:	9

A16
NE
0 - 1/8 Mile
Lower

WA WELLS WALOG2000683437

Database:	Ecology Well Logs	Well Log ID:	1106654
Well Tag #:	Not Reported	Project Tag #:	Not Reported
Notice of Intent #:	AE26699	Date Received:	09-JUN-14
Diameter (in):	8	Casing Depth (ft):	15
Well completion:	08-MAY-14	Well Owner:	Goodyear Elliot
Well Type:	Decommissioning	Driller #:	3143
Static Water Level:	Not Reported	Flow Rate (gpm):	Not Reported
Flow Type:	Not Reported	PSI:	Not Reported
Well Test:	Not Reported	Water Reclamation #:	9

A17
NE
0 - 1/8 Mile
Lower

WA WELLS WALOG2000664195

Database:	Ecology Well Logs	Well Log ID:	1022945
Well Tag #:	BAH905	Project Tag #:	Not Reported
Notice of Intent #:	RE10820	Date Received:	21-MAY-15
Diameter (in):	1	Casing Depth (ft):	20
Well completion:	02-JAN-15	Well Owner:	City Of Seattle
Well Type:	Resource Protection	Driller #:	3123
Static Water Level:	Not Reported	Flow Rate (gpm):	Not Reported
Flow Type:	Not Reported	PSI:	Not Reported
Well Test:	Not Reported	Water Reclamation #:	9

A18
NE
0 - 1/8 Mile
Lower

WA WELLS WALOG2000683445

Database:	Ecology Well Logs	Well Log ID:	1106663
Well Tag #:	Not Reported	Project Tag #:	Not Reported
Notice of Intent #:	SE51346	Date Received:	09-JUN-14
Diameter (in):	8	Casing Depth (ft):	15

GEOCHECK® - PHYSICAL SETTING SOURCE MAP FINDINGS

Well completion:	08-MAY-14	Well Owner:	Goodyear Elliot
Well Type:	Resource Protection	Driller #:	3143
Static Water Level:	Not Reported	Flow Rate (gpm):	Not Reported
Flow Type:	Not Reported	PSI:	Not Reported
Well Test:	Not Reported	Water Reclamation #:	9

A19
NE
0 - 1/8 Mile
Lower

WA WELLS WALOG2000683458

Database:	Ecology Well Logs	Well Log ID:	1106681
Well Tag #:	Not Reported	Project Tag #:	Not Reported
Notice of Intent #:	SE51346	Date Received:	09-JUN-14
Diameter (in):	8	Casing Depth (ft):	15
Well completion:	08-MAY-14	Well Owner:	Goodyear Elliot
Well Type:	Resource Protection	Driller #:	3143
Static Water Level:	Not Reported	Flow Rate (gpm):	Not Reported
Flow Type:	Not Reported	PSI:	Not Reported
Well Test:	Not Reported	Water Reclamation #:	9

A20
NE
0 - 1/8 Mile
Lower

WA WELLS WALOG2000683457

Database:	Ecology Well Logs	Well Log ID:	1106680
Well Tag #:	Not Reported	Project Tag #:	Not Reported
Notice of Intent #:	SE51346	Date Received:	09-JUN-14
Diameter (in):	8	Casing Depth (ft):	15
Well completion:	08-MAY-14	Well Owner:	Goodyear Elliot
Well Type:	Resource Protection	Driller #:	3143
Static Water Level:	Not Reported	Flow Rate (gpm):	Not Reported
Flow Type:	Not Reported	PSI:	Not Reported
Well Test:	Not Reported	Water Reclamation #:	9

A21
NE
0 - 1/8 Mile
Lower

WA WELLS WALOG2000629996

Database:	Ecology Well Logs	Well Log ID:	944715
Well Tag #:	Not Reported	Project Tag #:	Not Reported
Notice of Intent #:	AE29630	Date Received:	05-JAN-15
Diameter (in):	5	Casing Depth (ft):	20
Well completion:	13-NOV-14	Well Owner:	City Of Seattle
Well Type:	Decommissioning	Driller #:	3123
Static Water Level:	Not Reported	Flow Rate (gpm):	Not Reported
Flow Type:	Dry Hole	PSI:	Not Reported
Well Test:	Not Reported	Water Reclamation #:	9

GEOCHECK® - PHYSICAL SETTING SOURCE MAP FINDINGS

Map ID
Direction
Distance
Elevation

Database EDR ID Number

A22
NE
0 - 1/8 Mile
Lower

WA WELLS WALOG2000629995

Database:	Ecology Well Logs	Well Log ID:	944714
Well Tag #:	Not Reported	Project Tag #:	Not Reported
Notice of Intent #:	SE53221	Date Received:	05-JAN-15
Diameter (in):	5	Casing Depth (ft):	20
Well completion:	13-NOV-14	Well Owner:	City Of Seattle
Well Type:	Resource Protection	Driller #:	3123
Static Water Level:	Not Reported	Flow Rate (gpm):	Not Reported
Flow Type:	Dry Hole	PSI:	Not Reported
Well Test:	Not Reported	Water Reclamation #:	9

A23
NE
0 - 1/8 Mile
Lower

WA WELLS WALOG2000629997

Database:	Ecology Well Logs	Well Log ID:	944716
Well Tag #:	Not Reported	Project Tag #:	Not Reported
Notice of Intent #:	AE29630	Date Received:	05-JAN-15
Diameter (in):	5	Casing Depth (ft):	20
Well completion:	13-NOV-14	Well Owner:	City Of Seattle
Well Type:	Decommissioning	Driller #:	3123
Static Water Level:	Not Reported	Flow Rate (gpm):	Not Reported
Flow Type:	Dry Hole	PSI:	Not Reported
Well Test:	Not Reported	Water Reclamation #:	9

A24
NE
0 - 1/8 Mile
Lower

WA WELLS WALOG2000629999

Database:	Ecology Well Logs	Well Log ID:	944718
Well Tag #:	Not Reported	Project Tag #:	Not Reported
Notice of Intent #:	AE29630	Date Received:	05-JAN-15
Diameter (in):	5	Casing Depth (ft):	20
Well completion:	13-NOV-14	Well Owner:	City Of Seattle
Well Type:	Decommissioning	Driller #:	3123
Static Water Level:	Not Reported	Flow Rate (gpm):	Not Reported
Flow Type:	Dry Hole	PSI:	Not Reported
Well Test:	Not Reported	Water Reclamation #:	9

A25
NE
0 - 1/8 Mile
Lower

WA WELLS WALOG2000629998

Database:	Ecology Well Logs	Well Log ID:	944717
Well Tag #:	Not Reported	Project Tag #:	Not Reported
Notice of Intent #:	AE29630	Date Received:	05-JAN-15
Diameter (in):	5	Casing Depth (ft):	20

GEOCHECK® - PHYSICAL SETTING SOURCE MAP FINDINGS

Well completion:	13-NOV-14	Well Owner:	City Of Seattle
Well Type:	Decommissioning	Driller #:	3123
Static Water Level:	Not Reported	Flow Rate (gpm):	Not Reported
Flow Type:	Dry Hole	PSI:	Not Reported
Well Test:	Not Reported	Water Reclamation #:	9

A26
NE
0 - 1/8 Mile
Lower

WA WELLS WALOG2000629991

Database:	Ecology Well Logs	Well Log ID:	944710
Well Tag #:	Not Reported	Project Tag #:	Not Reported
Notice of Intent #:	SE53221	Date Received:	05-JAN-15
Diameter (in):	5	Casing Depth (ft):	20
Well completion:	13-NOV-14	Well Owner:	City Of Seattle
Well Type:	Resource Protection	Driller #:	3123
Static Water Level:	Not Reported	Flow Rate (gpm):	Not Reported
Flow Type:	Dry Hole	PSI:	Not Reported
Well Test:	Not Reported	Water Reclamation #:	9

A27
NE
0 - 1/8 Mile
Lower

WA WELLS WALOG2000625097

Database:	Ecology Well Logs	Well Log ID:	936592
Well Tag #:	BID487	Project Tag #:	Not Reported
Notice of Intent #:	RE10063	Date Received:	09-JUL-14
Diameter (in):	8.25	Casing Depth (ft):	29
Well completion:	13-JUN-14	Well Owner:	Shell Station
Well Type:	Resource Protection	Driller #:	2867
Static Water Level:	15	Flow Rate (gpm):	Not Reported
Flow Type:	Static Level	PSI:	Not Reported
Well Test:	Not Reported	Water Reclamation #:	9

A28
NE
0 - 1/8 Mile
Lower

WA WELLS WALOG2000629992

Database:	Ecology Well Logs	Well Log ID:	944711
Well Tag #:	Not Reported	Project Tag #:	Not Reported
Notice of Intent #:	SE53221	Date Received:	05-JAN-15
Diameter (in):	5	Casing Depth (ft):	20
Well completion:	13-NOV-14	Well Owner:	City Of Seattle
Well Type:	Resource Protection	Driller #:	3123
Static Water Level:	Not Reported	Flow Rate (gpm):	Not Reported
Flow Type:	Dry Hole	PSI:	Not Reported
Well Test:	Not Reported	Water Reclamation #:	9

GEOCHECK® - PHYSICAL SETTING SOURCE MAP FINDINGS

Map ID
Direction
Distance
Elevation

Database EDR ID Number

A29
NE
0 - 1/8 Mile
Lower

WA WELLS WALOG2000629994

Database:	Ecology Well Logs	Well Log ID:	944713
Well Tag #:	Not Reported	Project Tag #:	Not Reported
Notice of Intent #:	SE53221	Date Received:	05-JAN-15
Diameter (in):	5	Casing Depth (ft):	20
Well completion:	13-NOV-14	Well Owner:	City Of Seattle
Well Type:	Resource Protection	Driller #:	3123
Static Water Level:	Not Reported	Flow Rate (gpm):	Not Reported
Flow Type:	Dry Hole	PSI:	Not Reported
Well Test:	Not Reported	Water Reclamation #:	9

A30
NE
0 - 1/8 Mile
Lower

WA WELLS WALOG2000629993

Database:	Ecology Well Logs	Well Log ID:	944712
Well Tag #:	Not Reported	Project Tag #:	Not Reported
Notice of Intent #:	SE53221	Date Received:	05-JAN-15
Diameter (in):	5	Casing Depth (ft):	20
Well completion:	13-NOV-14	Well Owner:	City Of Seattle
Well Type:	Resource Protection	Driller #:	3123
Static Water Level:	Not Reported	Flow Rate (gpm):	Not Reported
Flow Type:	Dry Hole	PSI:	Not Reported
Well Test:	Not Reported	Water Reclamation #:	9

A31
NE
0 - 1/8 Mile
Lower

WA WELLS WALOG2000644062

Database:	Ecology Well Logs	Well Log ID:	982719
Well Tag #:	Not Reported	Project Tag #:	Not Reported
Notice of Intent #:	AE27643	Date Received:	13-AUG-14
Diameter (in):	8	Casing Depth (ft):	20
Well completion:	07-JUL-14	Well Owner:	West Seattle YMCA
Well Type:	Decommissioning	Driller #:	1815
Static Water Level:	Not Reported	Flow Rate (gpm):	Not Reported
Flow Type:	Not Reported	PSI:	Not Reported
Well Test:	Not Reported	Water Reclamation #:	9

A32
NE
0 - 1/8 Mile
Lower

WA WELLS WALOG2000644031

Database:	Ecology Well Logs	Well Log ID:	982681
Well Tag #:	Not Reported	Project Tag #:	Not Reported
Notice of Intent #:	AE27643	Date Received:	13-AUG-14
Diameter (in):	8	Casing Depth (ft):	20

GEOCHECK® - PHYSICAL SETTING SOURCE MAP FINDINGS

Well completion:	07-JUL-14	Well Owner:	West Seattle YMCA
Well Type:	Decommissioning	Driller #:	1815
Static Water Level:	Not Reported	Flow Rate (gpm):	Not Reported
Flow Type:	Not Reported	PSI:	Not Reported
Well Test:	Not Reported	Water Reclamation #:	9

A33
NE
0 - 1/8 Mile
Lower

WA WELLS WALOG2000647659

Database:	Ecology Well Logs	Well Log ID:	996995
Well Tag #:	BHE450	Project Tag #:	Not Reported
Notice of Intent #:	AE28396	Date Received:	26-SEP-14
Diameter (in):	2	Casing Depth (ft):	40
Well completion:	25-AUG-14	Well Owner:	LMK Apartments
Well Type:	Decommissioning	Driller #:	2549
Static Water Level:	Not Reported	Flow Rate (gpm):	Not Reported
Flow Type:	Not Reported	PSI:	Not Reported
Well Test:	Not Reported	Water Reclamation #:	9

A34
NE
0 - 1/8 Mile
Lower

WA WELLS WALOG2000656559

Database:	Ecology Well Logs	Well Log ID:	1012032
Well Tag #:	Not Reported	Project Tag #:	Not Reported
Notice of Intent #:	AE27196	Date Received:	28-JUL-14
Diameter (in):	9	Casing Depth (ft):	20
Well completion:	09-JUN-14	Well Owner:	TRG 35th AV LP
Well Type:	Decommissioning	Driller #:	3177
Static Water Level:	Not Reported	Flow Rate (gpm):	Not Reported
Flow Type:	Not Reported	PSI:	Not Reported
Well Test:	Not Reported	Water Reclamation #:	9

A35
NE
0 - 1/8 Mile
Lower

WA WELLS WALOG2000656505

Database:	Ecology Well Logs	Well Log ID:	1011977
Well Tag #:	ABJ740	Project Tag #:	Not Reported
Notice of Intent #:	AE27196	Date Received:	28-JUL-14
Diameter (in):	2	Casing Depth (ft):	20
Well completion:	09-JUN-14	Well Owner:	TRG 35th AV LP
Well Type:	Decommissioning	Driller #:	3177
Static Water Level:	Not Reported	Flow Rate (gpm):	Not Reported
Flow Type:	Not Reported	PSI:	Not Reported
Well Test:	Not Reported	Water Reclamation #:	9

GEOCHECK® - PHYSICAL SETTING SOURCE MAP FINDINGS

Map ID
Direction
Distance
Elevation

Database EDR ID Number

A36
NE
0 - 1/8 Mile
Lower

WA WELLS WALOG2000630001

Database:	Ecology Well Logs	Well Log ID:	944720
Well Tag #:	Not Reported	Project Tag #:	Not Reported
Notice of Intent #:	SE53221	Date Received:	05-JAN-15
Diameter (in):	5	Casing Depth (ft):	25
Well completion:	13-NOV-14	Well Owner:	City Of Seattle
Well Type:	Resource Protection	Driller #:	3123
Static Water Level:	Not Reported	Flow Rate (gpm):	Not Reported
Flow Type:	Dry Hole	PSI:	Not Reported
Well Test:	Not Reported	Water Reclamation #:	9

A37
NE
0 - 1/8 Mile
Lower

WA WELLS WALOG2000630000

Database:	Ecology Well Logs	Well Log ID:	944719
Well Tag #:	Not Reported	Project Tag #:	Not Reported
Notice of Intent #:	AE29630	Date Received:	05-JAN-15
Diameter (in):	5	Casing Depth (ft):	20
Well completion:	13-NOV-14	Well Owner:	City Of Seattle
Well Type:	Decommissioning	Driller #:	3123
Static Water Level:	Not Reported	Flow Rate (gpm):	Not Reported
Flow Type:	Dry Hole	PSI:	Not Reported
Well Test:	Not Reported	Water Reclamation #:	9

A38
NE
0 - 1/8 Mile
Lower

WA WELLS WALOG2000630002

Database:	Ecology Well Logs	Well Log ID:	944721
Well Tag #:	Not Reported	Project Tag #:	Not Reported
Notice of Intent #:	AE29630	Date Received:	05-JAN-15
Diameter (in):	5	Casing Depth (ft):	25
Well completion:	13-NOV-14	Well Owner:	City Of Seattle
Well Type:	Decommissioning	Driller #:	3123
Static Water Level:	Not Reported	Flow Rate (gpm):	Not Reported
Flow Type:	Dry Hole	PSI:	Not Reported
Well Test:	Not Reported	Water Reclamation #:	9

A39
NE
0 - 1/8 Mile
Lower

WA WELLS WALOG2000635599

Database:	Ecology Well Logs	Well Log ID:	957555
Well Tag #:	BIC	Project Tag #:	Not Reported
Notice of Intent #:	RE08763	Date Received:	23-AUG-13
Diameter (in):	10.25	Casing Depth (ft):	15

GEOCHECK® - PHYSICAL SETTING SOURCE MAP FINDINGS

Well completion:	01-AUG-13	Well Owner:	Arco
Well Type:	Resource Protection	Driller #:	2867
Static Water Level:	Not Reported	Flow Rate (gpm):	Not Reported
Flow Type:	Not Reported	PSI:	Not Reported
Well Test:	Not Reported	Water Reclamation #:	9

A40
NE
0 - 1/8 Mile
Lower

WA WELLS WALOG2000635589

Database:	Ecology Well Logs	Well Log ID:	957540
Well Tag #:	BIC674	Project Tag #:	Not Reported
Notice of Intent #:	RE08763	Date Received:	23-AUG-13
Diameter (in):	8.25	Casing Depth (ft):	30
Well completion:	01-AUG-13	Well Owner:	Arco
Well Type:	Resource Protection	Driller #:	2867
Static Water Level:	25	Flow Rate (gpm):	Not Reported
Flow Type:	Static Level	PSI:	Not Reported
Well Test:	Not Reported	Water Reclamation #:	9

A41
NE
0 - 1/8 Mile
Lower

WA WELLS WALOG2000804232

Database:	Ecology Well Logs	Well Log ID:	1750255
Well Tag #:	Not Reported	Project Tag #:	SV3
Notice of Intent #:	SE66700	Date Received:	27-AUG-18
Diameter (in):	1.5	Casing Depth (ft):	13
Well completion:	26-JUL-18	Well Owner:	Huling Bros Props
Well Type:	Resource Protection	Driller #:	3216
Static Water Level:	Not Reported	Flow Rate (gpm):	Not Reported
Flow Type:	Dry Hole	PSI:	Not Reported
Well Test:	Not Reported	Water Reclamation #:	9

A42
NE
0 - 1/8 Mile
Lower

WA WELLS WALOG2000804231

Database:	Ecology Well Logs	Well Log ID:	1750254
Well Tag #:	Not Reported	Project Tag #:	SV2
Notice of Intent #:	SE66700	Date Received:	27-AUG-18
Diameter (in):	1.5	Casing Depth (ft):	13
Well completion:	26-JUL-18	Well Owner:	Huling Bros Props
Well Type:	Resource Protection	Driller #:	3216
Static Water Level:	Not Reported	Flow Rate (gpm):	Not Reported
Flow Type:	Dry Hole	PSI:	Not Reported
Well Test:	Not Reported	Water Reclamation #:	9

GEOCHECK® - PHYSICAL SETTING SOURCE MAP FINDINGS

Map ID
Direction
Distance
Elevation

Database EDR ID Number

A43
NE
0 - 1/8 Mile
Lower

WA WELLS WALOG2000804233

Database:	Ecology Well Logs	Well Log ID:	1750256
Well Tag #:	Not Reported	Project Tag #:	SV4
Notice of Intent #:	SE66700	Date Received:	27-AUG-18
Diameter (in):	1.5	Casing Depth (ft):	13
Well completion:	26-JUL-18	Well Owner:	Huling Bros Props
Well Type:	Resource Protection	Driller #:	3216
Static Water Level:	Not Reported	Flow Rate (gpm):	Not Reported
Flow Type:	Dry Hole	PSI:	Not Reported
Well Test:	Not Reported	Water Reclamation #:	9

A44
NE
0 - 1/8 Mile
Lower

WA WELLS WALOG2000804235

Database:	Ecology Well Logs	Well Log ID:	1750258
Well Tag #:	Not Reported	Project Tag #:	SV1
Notice of Intent #:	AE49854	Date Received:	27-AUG-18
Diameter (in):	1.5	Casing Depth (ft):	13
Well completion:	26-JUL-18	Well Owner:	Huling Bros Props
Well Type:	Decommissioning	Driller #:	3216
Static Water Level:	Not Reported	Flow Rate (gpm):	Not Reported
Flow Type:	Dry Hole	PSI:	Not Reported
Well Test:	Not Reported	Water Reclamation #:	9

A45
NE
0 - 1/8 Mile
Lower

WA WELLS WALOG2000804234

Database:	Ecology Well Logs	Well Log ID:	1750257
Well Tag #:	Not Reported	Project Tag #:	SV5
Notice of Intent #:	SE66700	Date Received:	27-AUG-18
Diameter (in):	1.5	Casing Depth (ft):	13
Well completion:	26-JUL-18	Well Owner:	Huling Bros Props
Well Type:	Resource Protection	Driller #:	3216
Static Water Level:	Not Reported	Flow Rate (gpm):	Not Reported
Flow Type:	Dry Hole	PSI:	Not Reported
Well Test:	Not Reported	Water Reclamation #:	9

A46
NE
0 - 1/8 Mile
Lower

WA WELLS WALOG2000750634

Database:	Ecology Well Logs	Well Log ID:	1618371
Well Tag #:	Not Reported	Project Tag #:	B-1
Notice of Intent #:	SE61864	Date Received:	25-APR-17
Diameter (in):	2.25	Casing Depth (ft):	20

GEOCHECK® - PHYSICAL SETTING SOURCE MAP FINDINGS

Well completion:	01-MAR-17	Well Owner:	Midas International Corp
Well Type:	Resource Protection	Driller #:	0
Static Water Level:	Not Reported	Flow Rate (gpm):	Not Reported
Flow Type:	Not Reported	PSI:	Not Reported
Well Test:	Not Reported	Water Reclamation #:	9

A47
NE
0 - 1/8 Mile
Lower

WA WELLS WALOG2000750629

Database:	Ecology Well Logs	Well Log ID:	1618365
Well Tag #:	Not Reported	Project Tag #:	E2
Notice of Intent #:	AE41748	Date Received:	25-APR-17
Diameter (in):	2.25	Casing Depth (ft):	20
Well completion:	06-MAR-17	Well Owner:	Midas International Corp
Well Type:	Decommissioning	Driller #:	0
Static Water Level:	Not Reported	Flow Rate (gpm):	Not Reported
Flow Type:	Not Reported	PSI:	Not Reported
Well Test:	Not Reported	Water Reclamation #:	9

A48
NE
0 - 1/8 Mile
Lower

WA WELLS WALOG2000750635

Database:	Ecology Well Logs	Well Log ID:	1618372
Well Tag #:	Not Reported	Project Tag #:	B-2
Notice of Intent #:	AE42582	Date Received:	25-APR-17
Diameter (in):	2.25	Casing Depth (ft):	20
Well completion:	01-MAR-17	Well Owner:	Midas International Corp
Well Type:	Decommissioning	Driller #:	0
Static Water Level:	Not Reported	Flow Rate (gpm):	Not Reported
Flow Type:	Not Reported	PSI:	Not Reported
Well Test:	Not Reported	Water Reclamation #:	9

A49
NE
0 - 1/8 Mile
Lower

WA WELLS WALOG2000804230

Database:	Ecology Well Logs	Well Log ID:	1750253
Well Tag #:	Not Reported	Project Tag #:	SV1
Notice of Intent #:	SE66700	Date Received:	27-AUG-18
Diameter (in):	1.5	Casing Depth (ft):	13
Well completion:	26-JUL-18	Well Owner:	Huling Bros Props
Well Type:	Resource Protection	Driller #:	3216
Static Water Level:	Not Reported	Flow Rate (gpm):	Not Reported
Flow Type:	Dry Hole	PSI:	Not Reported
Well Test:	Not Reported	Water Reclamation #:	9

GEOCHECK® - PHYSICAL SETTING SOURCE MAP FINDINGS

Map ID
Direction
Distance
Elevation

Database EDR ID Number

A50
NE
0 - 1/8 Mile
Lower

WA WELLS WALOG2000750636

Database:	Ecology Well Logs	Well Log ID:	1618373
Well Tag #:	Not Reported	Project Tag #:	E2
Notice of Intent #:	EE06499	Date Received:	25-APR-17
Diameter (in):	2.25	Casing Depth (ft):	20
Well completion:	06-MAR-17	Well Owner:	Midas International Corp
Well Type:	Resource Protection	Driller #:	0
Static Water Level:	0	Flow Rate (gpm):	Not Reported
Flow Type:	Not Reported	PSI:	Not Reported
Well Test:	Not Reported	Water Reclamation #:	9

A51
NE
0 - 1/8 Mile
Lower

WA WELLS WALOG2000842689

Database:	Ecology Well Logs	Well Log ID:	1891888
Well Tag #:	Not Reported	Project Tag #:	B4
Notice of Intent #:	SE69193	Date Received:	10-MAR-19
Diameter (in):	2.25	Casing Depth (ft):	12
Well completion:	08-MAR-19	Well Owner:	FAUNTLEROY KCK LLC
Well Type:	Resource Protection	Driller #:	3018
Static Water Level:	Not Reported	Flow Rate (gpm):	Not Reported
Flow Type:	Dry Hole	PSI:	Not Reported
Well Test:	Not Reported	Water Reclamation #:	9

A52
NE
0 - 1/8 Mile
Lower

WA WELLS WALOG2000840567

Database:	Ecology Well Logs	Well Log ID:	1889619
Well Tag #:	BKF777	Project Tag #:	Not Reported
Notice of Intent #:	RE16637	Date Received:	31-JAN-19
Diameter (in):	8	Casing Depth (ft):	30
Well completion:	19-OCT-18	Well Owner:	Shell Gas Station
Well Type:	Resource Protection	Driller #:	3244
Static Water Level:	26	Flow Rate (gpm):	Not Reported
Flow Type:	Static Level	PSI:	Not Reported
Well Test:	Not Reported	Water Reclamation #:	9

A53
NE
0 - 1/8 Mile
Lower

WA WELLS WALOG2000842690

Database:	Ecology Well Logs	Well Log ID:	1891889
Well Tag #:	Not Reported	Project Tag #:	B4
Notice of Intent #:	AE53644	Date Received:	10-MAR-19
Diameter (in):	2.25	Casing Depth (ft):	12

GEOCHECK® - PHYSICAL SETTING SOURCE MAP FINDINGS

Well completion:	08-MAR-19	Well Owner:	FAUNTLEROY KCK LLC
Well Type:	Decommissioning	Driller #:	3018
Static Water Level:	Not Reported	Flow Rate (gpm):	Not Reported
Flow Type:	Dry Hole	PSI:	Not Reported
Well Test:	Not Reported	Water Reclamation #:	9

A54
NE
0 - 1/8 Mile
Lower

WA WELLS WALOG2000856685

Database:	Ecology Well Logs	Well Log ID:	1909265
Well Tag #:	Not Reported	Project Tag #:	1
Notice of Intent #:	AE55853	Date Received:	21-JUL-19
Diameter (in):	8	Casing Depth (ft):	25
Well completion:	19-MAR-19	Well Owner:	Kettlewell
Well Type:	Decommissioning	Driller #:	1815
Static Water Level:	180	Flow Rate (gpm):	Not Reported
Flow Type:	Static Level	PSI:	Not Reported
Well Test:	Not Reported	Water Reclamation #:	9

A55
NE
0 - 1/8 Mile
Lower

WA WELLS WALOG2000856684

Database:	Ecology Well Logs	Well Log ID:	1909264
Well Tag #:	Not Reported	Project Tag #:	1
Notice of Intent #:	SE70642	Date Received:	21-JUL-19
Diameter (in):	8	Casing Depth (ft):	25
Well completion:	19-MAR-19	Well Owner:	Kettlewell
Well Type:	Resource Protection	Driller #:	1815
Static Water Level:	180	Flow Rate (gpm):	Not Reported
Flow Type:	Static Level	PSI:	Not Reported
Well Test:	Not Reported	Water Reclamation #:	9

A56
NE
0 - 1/8 Mile
Lower

WA WELLS WALOG2000804237

Database:	Ecology Well Logs	Well Log ID:	1750260
Well Tag #:	Not Reported	Project Tag #:	SV3
Notice of Intent #:	AE49854	Date Received:	27-AUG-18
Diameter (in):	1.5	Casing Depth (ft):	13
Well completion:	26-JUL-18	Well Owner:	Huling Bros Props
Well Type:	Decommissioning	Driller #:	3216
Static Water Level:	Not Reported	Flow Rate (gpm):	Not Reported
Flow Type:	Dry Hole	PSI:	Not Reported
Well Test:	Not Reported	Water Reclamation #:	9

GEOCHECK® - PHYSICAL SETTING SOURCE MAP FINDINGS

Map ID
Direction
Distance
Elevation

Database EDR ID Number

A57
NE
0 - 1/8 Mile
Lower

WA WELLS WALOG2000804236

Database:	Ecology Well Logs	Well Log ID:	1750259
Well Tag #:	Not Reported	Project Tag #:	SV2
Notice of Intent #:	AE49854	Date Received:	27-AUG-18
Diameter (in):	1.5	Casing Depth (ft):	13
Well completion:	26-JUL-18	Well Owner:	Huling Bros Props
Well Type:	Decommissioning	Driller #:	3216
Static Water Level:	Not Reported	Flow Rate (gpm):	Not Reported
Flow Type:	Dry Hole	PSI:	Not Reported
Well Test:	Not Reported	Water Reclamation #:	9

A58
NE
0 - 1/8 Mile
Lower

WA WELLS WALOG2000804238

Database:	Ecology Well Logs	Well Log ID:	1750261
Well Tag #:	Not Reported	Project Tag #:	SV4
Notice of Intent #:	AE49854	Date Received:	27-AUG-18
Diameter (in):	1.5	Casing Depth (ft):	13
Well completion:	26-JUL-18	Well Owner:	Huling Bros Props
Well Type:	Decommissioning	Driller #:	3216
Static Water Level:	Not Reported	Flow Rate (gpm):	Not Reported
Flow Type:	Dry Hole	PSI:	Not Reported
Well Test:	Not Reported	Water Reclamation #:	9

A59
NE
0 - 1/8 Mile
Lower

WA WELLS WALOG2000840543

Database:	Ecology Well Logs	Well Log ID:	1889595
Well Tag #:	BKF778	Project Tag #:	Not Reported
Notice of Intent #:	RE16637	Date Received:	31-JAN-19
Diameter (in):	8	Casing Depth (ft):	30
Well completion:	19-OCT-18	Well Owner:	Shell Gas Station
Well Type:	Resource Protection	Driller #:	3244
Static Water Level:	27	Flow Rate (gpm):	Not Reported
Flow Type:	Static Level	PSI:	Not Reported
Well Test:	Not Reported	Water Reclamation #:	9

A60
NE
0 - 1/8 Mile
Lower

WA WELLS WALOG2000804239

Database:	Ecology Well Logs	Well Log ID:	1750262
Well Tag #:	Not Reported	Project Tag #:	SV5
Notice of Intent #:	AE49854	Date Received:	27-AUG-18
Diameter (in):	1.5	Casing Depth (ft):	13

GEOCHECK® - PHYSICAL SETTING SOURCE MAP FINDINGS

Well completion:	26-JUL-18	Well Owner:	Huling Bros Props
Well Type:	Decommissioning	Driller #:	3216
Static Water Level:	Not Reported	Flow Rate (gpm):	Not Reported
Flow Type:	Dry Hole	PSI:	Not Reported
Well Test:	Not Reported	Water Reclamation #:	9

A61
NE
0 - 1/8 Mile
Lower

WA WELLS WALOG2000725768

Database:	Ecology Well Logs	Well Log ID:	1589973
Well Tag #:	Not Reported	Project Tag #:	Not Reported
Notice of Intent #:	SE59137	Date Received:	24-AUG-16
Diameter (in):	8	Casing Depth (ft):	30
Well completion:	19-JUL-16	Well Owner:	36th Ave Auger Borings
Well Type:	Resource Protection	Driller #:	3131
Static Water Level:	Not Reported	Flow Rate (gpm):	Not Reported
Flow Type:	Not Reported	PSI:	Not Reported
Well Test:	Not Reported	Water Reclamation #:	9

A62
NE
0 - 1/8 Mile
Lower

WA WELLS WALOG2000725758

Database:	Ecology Well Logs	Well Log ID:	1589963
Well Tag #:	Not Reported	Project Tag #:	Not Reported
Notice of Intent #:	AE38620	Date Received:	24-AUG-16
Diameter (in):	8	Casing Depth (ft):	30
Well completion:	20-JUL-16	Well Owner:	36th Ave Auger Borings
Well Type:	Decommissioning	Driller #:	3131
Static Water Level:	Not Reported	Flow Rate (gpm):	Not Reported
Flow Type:	Not Reported	PSI:	Not Reported
Well Test:	Not Reported	Water Reclamation #:	9

A63
NE
0 - 1/8 Mile
Lower

WA WELLS WALOG2000725769

Database:	Ecology Well Logs	Well Log ID:	1589974
Well Tag #:	Not Reported	Project Tag #:	Not Reported
Notice of Intent #:	SE59137	Date Received:	24-AUG-16
Diameter (in):	8	Casing Depth (ft):	30
Well completion:	20-JUL-16	Well Owner:	36th Ave Auger Borings
Well Type:	Resource Protection	Driller #:	3131
Static Water Level:	Not Reported	Flow Rate (gpm):	Not Reported
Flow Type:	Not Reported	PSI:	Not Reported
Well Test:	Not Reported	Water Reclamation #:	9

GEOCHECK® - PHYSICAL SETTING SOURCE MAP FINDINGS

Map ID
Direction
Distance
Elevation

Database EDR ID Number

A64
NE
0 - 1/8 Mile
Lower

WA WELLS WALOG2000725781

Database:	Ecology Well Logs	Well Log ID:	1589987
Well Tag #:	Not Reported	Project Tag #:	Not Reported
Notice of Intent #:	SE59137	Date Received:	24-AUG-16
Diameter (in):	8	Casing Depth (ft):	30
Well completion:	19-JUL-16	Well Owner:	36th Ave Auger Borings
Well Type:	Resource Protection	Driller #:	3131
Static Water Level:	Not Reported	Flow Rate (gpm):	Not Reported
Flow Type:	Not Reported	PSI:	Not Reported
Well Test:	Not Reported	Water Reclamation #:	9

A65
NE
0 - 1/8 Mile
Lower

WA WELLS WALOG2000725770

Database:	Ecology Well Logs	Well Log ID:	1589975
Well Tag #:	Not Reported	Project Tag #:	Not Reported
Notice of Intent #:	AE38620	Date Received:	24-AUG-16
Diameter (in):	8	Casing Depth (ft):	30
Well completion:	19-JUL-16	Well Owner:	36th Ave Auger Borings
Well Type:	Decommissioning	Driller #:	3131
Static Water Level:	Not Reported	Flow Rate (gpm):	Not Reported
Flow Type:	Not Reported	PSI:	Not Reported
Well Test:	Not Reported	Water Reclamation #:	9

A66
NE
0 - 1/8 Mile
Lower

WA WELLS WALOG2000721991

Database:	Ecology Well Logs	Well Log ID:	1585235
Well Tag #:	Not Reported	Project Tag #:	Not Reported
Notice of Intent #:	AE38328	Date Received:	09-SEP-16
Diameter (in):	8	Casing Depth (ft):	30
Well completion:	18-JUL-16	Well Owner:	36th Ave Auger Borings
Well Type:	Decommissioning	Driller #:	0
Static Water Level:	0	Flow Rate (gpm):	Not Reported
Flow Type:	Not Reported	PSI:	Not Reported
Well Test:	Not Reported	Water Reclamation #:	9

A67
NE
0 - 1/8 Mile
Lower

WA WELLS WALOG2000721989

Database:	Ecology Well Logs	Well Log ID:	1585233
Well Tag #:	Not Reported	Project Tag #:	Not Reported
Notice of Intent #:	EE06189	Date Received:	09-SEP-16
Diameter (in):	8	Casing Depth (ft):	30

GEOCHECK® - PHYSICAL SETTING SOURCE MAP FINDINGS

Well completion:	18-JUL-16	Well Owner:	36th Ave Auger Borings
Well Type:	Resource Protection	Driller #:	0
Static Water Level:	0	Flow Rate (gpm):	Not Reported
Flow Type:	Not Reported	PSI:	Not Reported
Well Test:	Not Reported	Water Reclamation #:	9

A68
NE
0 - 1/8 Mile
Lower

WA WELLS WALOG2000725755

Database:	Ecology Well Logs	Well Log ID:	1589960
Well Tag #:	Not Reported	Project Tag #:	Not Reported
Notice of Intent #:	SE59137	Date Received:	24-AUG-16
Diameter (in):	8	Casing Depth (ft):	30
Well completion:	18-JUL-16	Well Owner:	36th Ave Auger Borings
Well Type:	Resource Protection	Driller #:	3131
Static Water Level:	0	Flow Rate (gpm):	Not Reported
Flow Type:	Static Level	PSI:	Not Reported
Well Test:	Not Reported	Water Reclamation #:	9

A69
NE
0 - 1/8 Mile
Lower

WA WELLS WALOG2000725757

Database:	Ecology Well Logs	Well Log ID:	1589962
Well Tag #:	Not Reported	Project Tag #:	Not Reported
Notice of Intent #:	AE38620	Date Received:	24-AUG-16
Diameter (in):	8	Casing Depth (ft):	30
Well completion:	20-JUL-16	Well Owner:	36th Ave Auger Borings
Well Type:	Decommissioning	Driller #:	3131
Static Water Level:	Not Reported	Flow Rate (gpm):	Not Reported
Flow Type:	Not Reported	PSI:	Not Reported
Well Test:	Not Reported	Water Reclamation #:	9

A70
NE
0 - 1/8 Mile
Lower

WA WELLS WALOG2000725756

Database:	Ecology Well Logs	Well Log ID:	1589961
Well Tag #:	Not Reported	Project Tag #:	Not Reported
Notice of Intent #:	AE38620	Date Received:	24-AUG-16
Diameter (in):	8	Casing Depth (ft):	30
Well completion:	19-JUL-16	Well Owner:	36th Ave Auger Borings
Well Type:	Decommissioning	Driller #:	3131
Static Water Level:	Not Reported	Flow Rate (gpm):	Not Reported
Flow Type:	Not Reported	PSI:	Not Reported
Well Test:	Not Reported	Water Reclamation #:	9

GEOCHECK® - PHYSICAL SETTING SOURCE MAP FINDINGS

Map ID
Direction
Distance
Elevation

Database EDR ID Number

A71
NE
0 - 1/8 Mile
Lower

WA WELLS WALOG2000750623

Database:	Ecology Well Logs	Well Log ID:	1618359
Well Tag #:	Not Reported	Project Tag #:	B-2
Notice of Intent #:	SE61864	Date Received:	25-APR-17
Diameter (in):	2.25	Casing Depth (ft):	20
Well completion:	01-MAR-17	Well Owner:	Midas International Corp
Well Type:	Resource Protection	Driller #:	0
Static Water Level:	Not Reported	Flow Rate (gpm):	Not Reported
Flow Type:	Not Reported	PSI:	Not Reported
Well Test:	Not Reported	Water Reclamation #:	9

A72
NE
0 - 1/8 Mile
Lower

WA WELLS WALOG2000725803

Database:	Ecology Well Logs	Well Log ID:	1590010
Well Tag #:	Not Reported	Project Tag #:	Not Reported
Notice of Intent #:	AE38620	Date Received:	24-AUG-16
Diameter (in):	8	Casing Depth (ft):	30
Well completion:	19-JUL-16	Well Owner:	36th Ave Auger Borings
Well Type:	Decommissioning	Driller #:	3131
Static Water Level:	Not Reported	Flow Rate (gpm):	Not Reported
Flow Type:	Not Reported	PSI:	Not Reported
Well Test:	Not Reported	Water Reclamation #:	9

A73
NE
0 - 1/8 Mile
Lower

WA WELLS WALOG2000750624

Database:	Ecology Well Logs	Well Log ID:	1618360
Well Tag #:	Not Reported	Project Tag #:	B-1
Notice of Intent #:	AE42582	Date Received:	25-APR-17
Diameter (in):	2.25	Casing Depth (ft):	20
Well completion:	01-MAR-17	Well Owner:	Midas International Corp
Well Type:	Decommissioning	Driller #:	0
Static Water Level:	Not Reported	Flow Rate (gpm):	Not Reported
Flow Type:	Not Reported	PSI:	Not Reported
Well Test:	Not Reported	Water Reclamation #:	9

A74
NE
0 - 1/8 Mile
Lower

WA WELLS WALOG2000750626

Database:	Ecology Well Logs	Well Log ID:	1618362
Well Tag #:	Not Reported	Project Tag #:	E1
Notice of Intent #:	AE41748	Date Received:	25-APR-17
Diameter (in):	2.25	Casing Depth (ft):	20

GEOCHECK® - PHYSICAL SETTING SOURCE MAP FINDINGS

Well completion:	06-MAR-17	Well Owner:	Midas International Corp
Well Type:	Decommissioning	Driller #:	0
Static Water Level:	Not Reported	Flow Rate (gpm):	Not Reported
Flow Type:	Not Reported	PSI:	Not Reported
Well Test:	Not Reported	Water Reclamation #:	9

A75
NE
0 - 1/8 Mile
Lower

WA WELLS WALOG2000750625

Database:	Ecology Well Logs	Well Log ID:	1618361
Well Tag #:	Not Reported	Project Tag #:	E1
Notice of Intent #:	EE06499	Date Received:	25-APR-17
Diameter (in):	2.25	Casing Depth (ft):	20
Well completion:	06-MAR-17	Well Owner:	Midas International Corp
Well Type:	Resource Protection	Driller #:	0
Static Water Level:	0	Flow Rate (gpm):	Not Reported
Flow Type:	Not Reported	PSI:	Not Reported
Well Test:	Not Reported	Water Reclamation #:	9

A76
NE
0 - 1/8 Mile
Lower

WA WELLS WALOG2000725784

Database:	Ecology Well Logs	Well Log ID:	1589991
Well Tag #:	Not Reported	Project Tag #:	Not Reported
Notice of Intent #:	SE59137	Date Received:	24-AUG-16
Diameter (in):	8	Casing Depth (ft):	30
Well completion:	20-JUL-16	Well Owner:	36th Ave Auger Borings
Well Type:	Resource Protection	Driller #:	3131
Static Water Level:	Not Reported	Flow Rate (gpm):	Not Reported
Flow Type:	Not Reported	PSI:	Not Reported
Well Test:	Not Reported	Water Reclamation #:	9

A77
NE
0 - 1/8 Mile
Lower

WA WELLS WALOG2000725782

Database:	Ecology Well Logs	Well Log ID:	1589988
Well Tag #:	Not Reported	Project Tag #:	Not Reported
Notice of Intent #:	AE38620	Date Received:	24-AUG-16
Diameter (in):	8	Casing Depth (ft):	30
Well completion:	20-JUL-16	Well Owner:	36th Ave Auger Borings
Well Type:	Decommissioning	Driller #:	3131
Static Water Level:	Not Reported	Flow Rate (gpm):	Not Reported
Flow Type:	Not Reported	PSI:	Not Reported
Well Test:	Not Reported	Water Reclamation #:	9

GEOCHECK® - PHYSICAL SETTING SOURCE MAP FINDINGS

Map ID
Direction
Distance
Elevation

Database EDR ID Number

A78
NE
0 - 1/8 Mile
Lower

WA WELLS WALOG2000725791

Database:	Ecology Well Logs	Well Log ID:	1589998
Well Tag #:	Not Reported	Project Tag #:	Not Reported
Notice of Intent #:	SE59137	Date Received:	24-AUG-16
Diameter (in):	8	Casing Depth (ft):	30
Well completion:	20-JUL-16	Well Owner:	36th Ave Auger Borings
Well Type:	Resource Protection	Driller #:	3131
Static Water Level:	Not Reported	Flow Rate (gpm):	Not Reported
Flow Type:	Not Reported	PSI:	Not Reported
Well Test:	Not Reported	Water Reclamation #:	9

A79
NE
0 - 1/8 Mile
Lower

WA WELLS WALOG2000725802

Database:	Ecology Well Logs	Well Log ID:	1590009
Well Tag #:	Not Reported	Project Tag #:	Not Reported
Notice of Intent #:	AE38620	Date Received:	24-AUG-16
Diameter (in):	8	Casing Depth (ft):	30
Well completion:	18-JUL-16	Well Owner:	36th Ave Auger Borings
Well Type:	Decommissioning	Driller #:	3131
Static Water Level:	0	Flow Rate (gpm):	Not Reported
Flow Type:	Static Level	PSI:	Not Reported
Well Test:	Not Reported	Water Reclamation #:	9

A80
NE
0 - 1/8 Mile
Lower

WA WELLS WALOG2000725801

Database:	Ecology Well Logs	Well Log ID:	1590008
Well Tag #:	Not Reported	Project Tag #:	Not Reported
Notice of Intent #:	SE59137	Date Received:	24-AUG-16
Diameter (in):	8	Casing Depth (ft):	30
Well completion:	19-JUL-16	Well Owner:	36th Ave Auger Borings
Well Type:	Resource Protection	Driller #:	3131
Static Water Level:	Not Reported	Flow Rate (gpm):	Not Reported
Flow Type:	Not Reported	PSI:	Not Reported
Well Test:	Not Reported	Water Reclamation #:	9

A81
NE
0 - 1/8 Mile
Lower

WA WELLS WALOG2000408888

Database:	Ecology Well Logs	Well Log ID:	540687
Well Tag #:	Not Reported	Project Tag #:	Not Reported
Notice of Intent #:	A131430	Date Received:	16-MAY-08
Diameter (in):	2	Casing Depth (ft):	17

GEOCHECK® - PHYSICAL SETTING SOURCE MAP FINDINGS

Well completion:	09-MAY-08	Well Owner:	HOUSE OF CLEAN ENVIRONMENTAL ASSOCIATION
Well Type:	Decommissioning	Driller #:	Not Reported
Static Water Level:	Not Reported	Flow Rate (gpm):	Not Reported
Flow Type:	Not Reported	PSI:	Not Reported
Well Test:	Not Reported	Water Reclamation #:	9

A82
NE
0 - 1/8 Mile
Lower

WA WELLS WALOG2000408889

Database:	Ecology Well Logs	Well Log ID:	540688
Well Tag #:	Not Reported	Project Tag #:	Not Reported
Notice of Intent #:	A131430	Date Received:	16-MAY-08
Diameter (in):	2	Casing Depth (ft):	24
Well completion:	09-MAY-08	Well Owner:	HOUSE OF CLEAN ENVIRONMENTAL ASSOCIATION
Well Type:	Decommissioning	Driller #:	Not Reported
Static Water Level:	Not Reported	Flow Rate (gpm):	Not Reported
Flow Type:	Not Reported	PSI:	Not Reported
Well Test:	Not Reported	Water Reclamation #:	9

A83
NE
0 - 1/8 Mile
Lower

WA WELLS WALOG2000408890

Database:	Ecology Well Logs	Well Log ID:	540689
Well Tag #:	Not Reported	Project Tag #:	Not Reported
Notice of Intent #:	A131430	Date Received:	16-MAY-08
Diameter (in):	2	Casing Depth (ft):	23
Well completion:	09-MAY-08	Well Owner:	HOUSE OF CLEAN ENVIRONMENTAL ASSOCIATION
Well Type:	Decommissioning	Driller #:	Not Reported
Static Water Level:	Not Reported	Flow Rate (gpm):	Not Reported
Flow Type:	Not Reported	PSI:	Not Reported
Well Test:	Not Reported	Water Reclamation #:	9

A84
NE
0 - 1/8 Mile
Lower

WA WELLS WALOG2000408887

Database:	Ecology Well Logs	Well Log ID:	540686
Well Tag #:	Not Reported	Project Tag #:	Not Reported
Notice of Intent #:	A131430	Date Received:	16-MAY-08
Diameter (in):	2	Casing Depth (ft):	24
Well completion:	09-MAY-08	Well Owner:	HOUSE OF CLEAN ENVIRONMENTAL ASSOCIATION
Well Type:	Decommissioning	Driller #:	Not Reported
Static Water Level:	Not Reported	Flow Rate (gpm):	Not Reported
Flow Type:	Not Reported	PSI:	Not Reported
Well Test:	Not Reported	Water Reclamation #:	9

GEOCHECK® - PHYSICAL SETTING SOURCE MAP FINDINGS

Map ID
 Direction
 Distance
 Elevation

Database EDR ID Number

A85
NE
0 - 1/8 Mile
Lower

WA WELLS WALOG2000408848

Database:	Ecology Well Logs	Well Log ID:	540643
Well Tag #:	Not Reported	Project Tag #:	Not Reported
Notice of Intent #:	A131417	Date Received:	16-MAY-08
Diameter (in):	2	Casing Depth (ft):	12
Well completion:	08-MAY-08		
Well Owner:	WEST FUEL COMPANY ENVIRONMENTAL PARTNERS INC		
Well Type:	Decommissioning	Driller #:	Not Reported
Static Water Level:	Not Reported	Flow Rate (gpm):	Not Reported
Flow Type:	Not Reported	PSI:	Not Reported
Well Test:	Not Reported	Water Reclamation #:	9

A86
NE
0 - 1/8 Mile
Lower

WA WELLS WALOG2000408849

Database:	Ecology Well Logs	Well Log ID:	540644
Well Tag #:	Not Reported	Project Tag #:	Not Reported
Notice of Intent #:	A131417	Date Received:	16-MAY-08
Diameter (in):	2	Casing Depth (ft):	12
Well completion:	08-MAY-08		
Well Owner:	WEST FUEL COMPANY ENVIRONMENTAL PARTNERS INC		
Well Type:	Decommissioning	Driller #:	Not Reported
Static Water Level:	Not Reported	Flow Rate (gpm):	Not Reported
Flow Type:	Not Reported	PSI:	Not Reported
Well Test:	Not Reported	Water Reclamation #:	9

A87
NE
0 - 1/8 Mile
Lower

WA WELLS WALOG2000408850

Database:	Ecology Well Logs	Well Log ID:	540645
Well Tag #:	Not Reported	Project Tag #:	Not Reported
Notice of Intent #:	A131417	Date Received:	16-MAY-08
Diameter (in):	2	Casing Depth (ft):	12
Well completion:	08-MAY-08		
Well Owner:	WEST FUEL COMPANY ENVIRONMENTAL PARTNERS INC		
Well Type:	Decommissioning	Driller #:	Not Reported
Static Water Level:	Not Reported	Flow Rate (gpm):	Not Reported
Flow Type:	Not Reported	PSI:	Not Reported
Well Test:	Not Reported	Water Reclamation #:	9

GEOCHECK® - PHYSICAL SETTING SOURCE MAP FINDINGS

Map ID
Direction
Distance
Elevation

Database EDR ID Number

A88
NE
0 - 1/8 Mile
Lower

WA WELLS WALOG2000408891

Database:	Ecology Well Logs	Well Log ID:	540690
Well Tag #:	Not Reported	Project Tag #:	Not Reported
Notice of Intent #:	A131430	Date Received:	16-MAY-08
Diameter (in):	1.5	Casing Depth (ft):	10
Well completion:	09-MAY-08	Well Owner:	HOUSE OF CLEAN ENVIRONMENTAL ASSOCIATION
Well Type:	Decommissioning	Driller #:	Not Reported
Static Water Level:	Not Reported	Flow Rate (gpm):	Not Reported
Flow Type:	Not Reported	PSI:	Not Reported
Well Test:	Not Reported	Water Reclamation #:	9

A89
NE
0 - 1/8 Mile
Lower

WA WELLS WALOG2000408896

Database:	Ecology Well Logs	Well Log ID:	540696
Well Tag #:	Not Reported	Project Tag #:	Not Reported
Notice of Intent #:	E008553	Date Received:	16-MAY-08
Diameter (in):	2	Casing Depth (ft):	23
Well completion:	09-MAY-08	Well Owner:	HOUSE OF CLEAN ENVIRONMENTAL ASSOCIATION
Well Type:	Resource Protection	Driller #:	Not Reported
Static Water Level:	Not Reported	Flow Rate (gpm):	Not Reported
Flow Type:	Not Reported	PSI:	Not Reported
Well Test:	Not Reported	Water Reclamation #:	9

A90
NE
0 - 1/8 Mile
Lower

WA WELLS WALOG2000408897

Database:	Ecology Well Logs	Well Log ID:	540697
Well Tag #:	Not Reported	Project Tag #:	Not Reported
Notice of Intent #:	E008553	Date Received:	16-MAY-08
Diameter (in):	1.5	Casing Depth (ft):	10
Well completion:	09-MAY-08	Well Owner:	HOUSE OF CLEAN ENVIRONMENTAL ASSOCIATION
Well Type:	Resource Protection	Driller #:	Not Reported
Static Water Level:	Not Reported	Flow Rate (gpm):	Not Reported
Flow Type:	Not Reported	PSI:	Not Reported
Well Test:	Not Reported	Water Reclamation #:	9

A91
NE
0 - 1/8 Mile
Lower

WA WELLS WALOG2000408898

Database:	Ecology Well Logs	Well Log ID:	540698
Well Tag #:	Not Reported	Project Tag #:	Not Reported
Notice of Intent #:	E008553	Date Received:	16-MAY-08
Diameter (in):	1.5	Casing Depth (ft):	7

GEOCHECK® - PHYSICAL SETTING SOURCE MAP FINDINGS

Well completion:	09-MAY-08	Well Owner:	HOUSE OF CLEAN ENVIRONMENTAL ASSOCIATION
Well Type:	Resource Protection	Driller #:	Not Reported
Static Water Level:	Not Reported	Flow Rate (gpm):	Not Reported
Flow Type:	Not Reported	PSI:	Not Reported
Well Test:	Not Reported	Water Reclamation #:	9

A92
NE
0 - 1/8 Mile
Lower

WA WELLS WALOG2000408895

Database:	Ecology Well Logs	Well Log ID:	540695
Well Tag #:	Not Reported	Project Tag #:	Not Reported
Notice of Intent #:	E008553	Date Received:	16-MAY-08
Diameter (in):	2	Casing Depth (ft):	24
Well completion:	09-MAY-08	Well Owner:	HOUSE OF CLEAN ENVIRONMENTAL ASSOCIATION
Well Type:	Resource Protection	Driller #:	Not Reported
Static Water Level:	Not Reported	Flow Rate (gpm):	Not Reported
Flow Type:	Not Reported	PSI:	Not Reported
Well Test:	Not Reported	Water Reclamation #:	9

A93
NE
0 - 1/8 Mile
Lower

WA WELLS WALOG2000408892

Database:	Ecology Well Logs	Well Log ID:	540691
Well Tag #:	Not Reported	Project Tag #:	Not Reported
Notice of Intent #:	A131430	Date Received:	16-MAY-08
Diameter (in):	1.5	Casing Depth (ft):	7
Well completion:	09-MAY-08	Well Owner:	HOUSE OF CLEAN ENVIRONMENTAL ASSOCIATION
Well Type:	Decommissioning	Driller #:	Not Reported
Static Water Level:	Not Reported	Flow Rate (gpm):	Not Reported
Flow Type:	Not Reported	PSI:	Not Reported
Well Test:	Not Reported	Water Reclamation #:	9

A94
NE
0 - 1/8 Mile
Lower

WA WELLS WALOG2000408893

Database:	Ecology Well Logs	Well Log ID:	540693
Well Tag #:	Not Reported	Project Tag #:	Not Reported
Notice of Intent #:	E008553	Date Received:	16-MAY-08
Diameter (in):	2	Casing Depth (ft):	24
Well completion:	09-MAY-08	Well Owner:	HOUSE OF CLEAN ENVIRONMENTAL ASSOCIATION
Well Type:	Resource Protection	Driller #:	Not Reported
Static Water Level:	Not Reported	Flow Rate (gpm):	Not Reported
Flow Type:	Not Reported	PSI:	Not Reported
Well Test:	Not Reported	Water Reclamation #:	9

GEOCHECK® - PHYSICAL SETTING SOURCE MAP FINDINGS

Map ID
 Direction
 Distance
 Elevation

Database EDR ID Number

A95
NE
0 - 1/8 Mile
Lower

WA WELLS WALOG2000408894

Database:	Ecology Well Logs	Well Log ID:	540694
Well Tag #:	Not Reported	Project Tag #:	Not Reported
Notice of Intent #:	E008553	Date Received:	16-MAY-08
Diameter (in):	2	Casing Depth (ft):	17
Well completion:	09-MAY-08	Well Owner:	HOUSE OF CLEAN ENVIRONMENTAL ASSOCIATION
Well Type:	Resource Protection	Driller #:	Not Reported
Static Water Level:	Not Reported	Flow Rate (gpm):	Not Reported
Flow Type:	Not Reported	PSI:	Not Reported
Well Test:	Not Reported	Water Reclamation #:	9

A96
NE
0 - 1/8 Mile
Lower

WA WELLS WALOG2000408847

Database:	Ecology Well Logs	Well Log ID:	540642
Well Tag #:	Not Reported	Project Tag #:	Not Reported
Notice of Intent #:	A131417	Date Received:	16-MAY-08
Diameter (in):	2	Casing Depth (ft):	8
Well completion:	08-MAY-08		
Well Owner:	WEST FUEL COMPANY ENVIRONMENTAL PARTNERS INC		
Well Type:	Decommissioning	Driller #:	Not Reported
Static Water Level:	Not Reported	Flow Rate (gpm):	Not Reported
Flow Type:	Not Reported	PSI:	Not Reported
Well Test:	Not Reported	Water Reclamation #:	9

A97
NE
0 - 1/8 Mile
Lower

WA WELLS WALOG2000408836

Database:	Ecology Well Logs	Well Log ID:	540629
Well Tag #:	Not Reported	Project Tag #:	Not Reported
Notice of Intent #:	E008548	Date Received:	16-MAY-08
Diameter (in):	2	Casing Depth (ft):	16
Well completion:	08-MAY-08		
Well Owner:	WEST FUEL COMPANY ENVIRONMENTAL PARTNERS INC		
Well Type:	Resource Protection	Driller #:	Not Reported
Static Water Level:	Not Reported	Flow Rate (gpm):	Not Reported
Flow Type:	Not Reported	PSI:	Not Reported
Well Test:	Not Reported	Water Reclamation #:	9

A98
NE
0 - 1/8 Mile
Lower

WA WELLS WALOG2000408837

Database:	Ecology Well Logs	Well Log ID:	540630
Well Tag #:	Not Reported	Project Tag #:	Not Reported

GEOCHECK® - PHYSICAL SETTING SOURCE MAP FINDINGS

Notice of Intent #:	E008548	Date Received:	16-MAY-08
Diameter (in):	2	Casing Depth (ft):	8
Well completion:	08-MAY-08		
Well Owner:	WEST FUEL COMPANY ENVIRONMENTAL PARTNERS INC		
Well Type:	Resource Protection	Driller #:	Not Reported
Static Water Level:	Not Reported	Flow Rate (gpm):	Not Reported
Flow Type:	Not Reported	PSI:	Not Reported
Well Test:	Not Reported	Water Reclamation #:	9

A99
NE
0 - 1/8 Mile
Lower

WA WELLS WALOG2000408838

Database:	Ecology Well Logs	Well Log ID:	540631
Well Tag #:	Not Reported	Project Tag #:	Not Reported
Notice of Intent #:	E008548	Date Received:	16-MAY-08
Diameter (in):	2	Casing Depth (ft):	8
Well completion:	08-MAY-08		
Well Owner:	WEST FUEL COMPANY ENVIRONMENTAL PARTNERS INC		
Well Type:	Resource Protection	Driller #:	Not Reported
Static Water Level:	Not Reported	Flow Rate (gpm):	Not Reported
Flow Type:	Not Reported	PSI:	Not Reported
Well Test:	Not Reported	Water Reclamation #:	9

A100
NE
0 - 1/8 Mile
Lower

WA WELLS WALOG2000408835

Database:	Ecology Well Logs	Well Log ID:	540628
Well Tag #:	Not Reported	Project Tag #:	Not Reported
Notice of Intent #:	E008548	Date Received:	16-MAY-08
Diameter (in):	2	Casing Depth (ft):	8
Well completion:	08-MAY-08		
Well Owner:	WEST FUEL COMPANY ENVIRONMENTAL PARTNERS INC		
Well Type:	Resource Protection	Driller #:	Not Reported
Static Water Level:	Not Reported	Flow Rate (gpm):	Not Reported
Flow Type:	Not Reported	PSI:	Not Reported
Well Test:	Not Reported	Water Reclamation #:	9

A101
NE
0 - 1/8 Mile
Lower

WA WELLS WALOG2000404893

Database:	Ecology Well Logs	Well Log ID:	534715
Well Tag #:	Not Reported	Project Tag #:	Not Reported
Notice of Intent #:	AE02935	Date Received:	19-MAY-08
Diameter (in):	3.25	Casing Depth (ft):	30
Well completion:	27-FEB-08	Well Owner:	HARBOR PROPERTIES
Well Type:	Decommissioning	Driller #:	Not Reported
Static Water Level:	Not Reported	Flow Rate (gpm):	Not Reported
Flow Type:	Not Reported	PSI:	Not Reported
Well Test:	Not Reported	Water Reclamation #:	9

GEOCHECK® - PHYSICAL SETTING SOURCE MAP FINDINGS

Map ID
Direction
Distance
Elevation

Database EDR ID Number

A102
NE
0 - 1/8 Mile
Lower

WA WELLS WALOG2000408833

Database:	Ecology Well Logs	Well Log ID:	540626
Well Tag #:	Not Reported	Project Tag #:	Not Reported
Notice of Intent #:	E008548	Date Received:	16-MAY-08
Diameter (in):	2	Casing Depth (ft):	8
Well completion:	08-MAY-08		
Well Owner:	WEST FUEL COMPANY ENVIRONMENTAL PARTNERS INC		
Well Type:	Resource Protection	Driller #:	Not Reported
Static Water Level:	Not Reported	Flow Rate (gpm):	Not Reported
Flow Type:	Not Reported	PSI:	Not Reported
Well Test:	Not Reported	Water Reclamation #:	9

A103
NE
0 - 1/8 Mile
Lower

WA WELLS WALOG2000408834

Database:	Ecology Well Logs	Well Log ID:	540627
Well Tag #:	Not Reported	Project Tag #:	Not Reported
Notice of Intent #:	E008548	Date Received:	16-MAY-08
Diameter (in):	2	Casing Depth (ft):	8
Well completion:	08-MAY-08		
Well Owner:	WEST FUEL COMPANY ENVIRONMENTAL PARTNERS INC		
Well Type:	Resource Protection	Driller #:	Not Reported
Static Water Level:	Not Reported	Flow Rate (gpm):	Not Reported
Flow Type:	Not Reported	PSI:	Not Reported
Well Test:	Not Reported	Water Reclamation #:	9

A104
NE
0 - 1/8 Mile
Lower

WA WELLS WALOG2000408839

Database:	Ecology Well Logs	Well Log ID:	540632
Well Tag #:	Not Reported	Project Tag #:	Not Reported
Notice of Intent #:	E008548	Date Received:	16-MAY-08
Diameter (in):	2	Casing Depth (ft):	12
Well completion:	08-MAY-08		
Well Owner:	WEST FUEL COMPANY ENVIRONMENTAL PARTNERS INC		
Well Type:	Resource Protection	Driller #:	Not Reported
Static Water Level:	Not Reported	Flow Rate (gpm):	Not Reported
Flow Type:	Not Reported	PSI:	Not Reported
Well Test:	Not Reported	Water Reclamation #:	9

GEOCHECK® - PHYSICAL SETTING SOURCE MAP FINDINGS

Map ID
Direction
Distance
Elevation

Database EDR ID Number

A105
NE
0 - 1/8 Mile
Lower

WA WELLS WALOG2000408844

Database:	Ecology Well Logs	Well Log ID:	540638
Well Tag #:	Not Reported	Project Tag #:	Not Reported
Notice of Intent #:	A131417	Date Received:	16-MAY-08
Diameter (in):	2	Casing Depth (ft):	8
Well completion:	08-MAY-08		
Well Owner:	WEST FUEL COMPANY ENVIRONMENTAL PARTNERS INC		
Well Type:	Decommissioning	Driller #:	Not Reported
Static Water Level:	Not Reported	Flow Rate (gpm):	Not Reported
Flow Type:	Not Reported	PSI:	Not Reported
Well Test:	Not Reported	Water Reclamation #:	9

A106
NE
0 - 1/8 Mile
Lower

WA WELLS WALOG2000408845

Database:	Ecology Well Logs	Well Log ID:	540639
Well Tag #:	Not Reported	Project Tag #:	Not Reported
Notice of Intent #:	A131417	Date Received:	16-MAY-08
Diameter (in):	2	Casing Depth (ft):	16
Well completion:	08-MAY-08		
Well Owner:	WEST FUEL COMPANY ENVIRONMENTAL PARTNERS INC		
Well Type:	Decommissioning	Driller #:	Not Reported
Static Water Level:	Not Reported	Flow Rate (gpm):	Not Reported
Flow Type:	Not Reported	PSI:	Not Reported
Well Test:	Not Reported	Water Reclamation #:	9

A107
NE
0 - 1/8 Mile
Lower

WA WELLS WALOG2000408846

Database:	Ecology Well Logs	Well Log ID:	540641
Well Tag #:	Not Reported	Project Tag #:	Not Reported
Notice of Intent #:	A131417	Date Received:	16-MAY-08
Diameter (in):	2	Casing Depth (ft):	8
Well completion:	08-MAY-08		
Well Owner:	WEST FUEL COMPANY ENVIRONMENTAL PARTNERS INC		
Well Type:	Decommissioning	Driller #:	Not Reported
Static Water Level:	Not Reported	Flow Rate (gpm):	Not Reported
Flow Type:	Not Reported	PSI:	Not Reported
Well Test:	Not Reported	Water Reclamation #:	9

GEOCHECK® - PHYSICAL SETTING SOURCE MAP FINDINGS

Map ID
Direction
Distance
Elevation

Database EDR ID Number

A108
NE
0 - 1/8 Mile
Lower

WA WELLS WALOG2000408843

Database:	Ecology Well Logs	Well Log ID:	540636
Well Tag #:	Not Reported	Project Tag #:	Not Reported
Notice of Intent #:	A131417	Date Received:	16-MAY-08
Diameter (in):	2	Casing Depth (ft):	8
Well completion:	08-MAY-08		
Well Owner:	WEST FUEL COMPANY ENVIRONMENTAL PARTNERS INC		
Well Type:	Decommissioning	Driller #:	Not Reported
Static Water Level:	Not Reported	Flow Rate (gpm):	Not Reported
Flow Type:	Not Reported	PSI:	Not Reported
Well Test:	Not Reported	Water Reclamation #:	9

A109
NE
0 - 1/8 Mile
Lower

WA WELLS WALOG2000408840

Database:	Ecology Well Logs	Well Log ID:	540633
Well Tag #:	Not Reported	Project Tag #:	Not Reported
Notice of Intent #:	E008548	Date Received:	16-MAY-08
Diameter (in):	2	Casing Depth (ft):	12
Well completion:	08-MAY-08		
Well Owner:	WEST FUEL COMPANY ENVIRONMENTAL PARTNERS INC		
Well Type:	Resource Protection	Driller #:	Not Reported
Static Water Level:	Not Reported	Flow Rate (gpm):	Not Reported
Flow Type:	Not Reported	PSI:	Not Reported
Well Test:	Not Reported	Water Reclamation #:	9

A110
NE
0 - 1/8 Mile
Lower

WA WELLS WALOG2000408841

Database:	Ecology Well Logs	Well Log ID:	540634
Well Tag #:	Not Reported	Project Tag #:	Not Reported
Notice of Intent #:	E008548	Date Received:	16-MAY-08
Diameter (in):	2	Casing Depth (ft):	12
Well completion:	08-MAY-08		
Well Owner:	WEST FUEL COMPANY ENVIRONMENTAL PARTNERS INC		
Well Type:	Resource Protection	Driller #:	Not Reported
Static Water Level:	Not Reported	Flow Rate (gpm):	Not Reported
Flow Type:	Not Reported	PSI:	Not Reported
Well Test:	Not Reported	Water Reclamation #:	9

GEOCHECK® - PHYSICAL SETTING SOURCE MAP FINDINGS

Map ID
Direction
Distance
Elevation

Database EDR ID Number

A111
NE
0 - 1/8 Mile
Lower

WA WELLS WALOG2000408842

Database:	Ecology Well Logs	Well Log ID:	540635
Well Tag #:	Not Reported	Project Tag #:	Not Reported
Notice of Intent #:	A131417	Date Received:	16-MAY-08
Diameter (in):	2	Casing Depth (ft):	8
Well completion:	08-MAY-08		
Well Owner:	WEST FUEL COMPANY ENVIRONMENTAL PARTNERS INC		
Well Type:	Decommissioning	Driller #:	Not Reported
Static Water Level:	Not Reported	Flow Rate (gpm):	Not Reported
Flow Type:	Not Reported	PSI:	Not Reported
Well Test:	Not Reported	Water Reclamation #:	9

A112
NE
0 - 1/8 Mile
Lower

WA WELLS WALOG2000408899

Database:	Ecology Well Logs	Well Log ID:	540699
Well Tag #:	Not Reported	Project Tag #:	Not Reported
Notice of Intent #:	A131416	Date Received:	16-MAY-08
Diameter (in):	2	Casing Depth (ft):	12
Well completion:	08-MAY-08	Well Owner:	WEST FUEL CO ENVIRONMENTAL PARTNERS
Well Type:	Decommissioning	Driller #:	Not Reported
Static Water Level:	Not Reported	Flow Rate (gpm):	Not Reported
Flow Type:	Not Reported	PSI:	Not Reported
Well Test:	Not Reported	Water Reclamation #:	9

A113
NE
0 - 1/8 Mile
Lower

WA WELLS WALOG2000412835

Database:	Ecology Well Logs	Well Log ID:	545919
Well Tag #:	Not Reported	Project Tag #:	Not Reported
Notice of Intent #:	A132512	Date Received:	13-JUN-08
Diameter (in):	2	Casing Depth (ft):	12
Well completion:	05-JUN-08	Well Owner:	WEST SEATTLE RADIATOR AND BRAKE AERO
Well Type:	Decommissioning	Driller #:	Not Reported
Static Water Level:	Not Reported	Flow Rate (gpm):	Not Reported
Flow Type:	Not Reported	PSI:	Not Reported
Well Test:	Not Reported	Water Reclamation #:	9

A114
NE
0 - 1/8 Mile
Lower

WA WELLS WALOG2000412836

Database:	Ecology Well Logs	Well Log ID:	545920
Well Tag #:	Not Reported	Project Tag #:	Not Reported
Notice of Intent #:	A132512	Date Received:	13-JUN-08

GEOCHECK® - PHYSICAL SETTING SOURCE MAP FINDINGS

Diameter (in):	2	Casing Depth (ft):	12
Well completion:	05-JUN-08	Well Owner:	WEST SEATTLE RADIATOR AND BRAKE AERO
Well Type:	Decommissioning	Driller #:	Not Reported
Static Water Level:	Not Reported	Flow Rate (gpm):	Not Reported
Flow Type:	Not Reported	PSI:	Not Reported
Well Test:	Not Reported	Water Reclamation #:	9

A115
NE
0 - 1/8 Mile
Lower

WA WELLS WALOG2000412837

Database:	Ecology Well Logs	Well Log ID:	545921
Well Tag #:	Not Reported	Project Tag #:	Not Reported
Notice of Intent #:	A132512	Date Received:	13-JUN-08
Diameter (in):	2	Casing Depth (ft):	12
Well completion:	05-JUN-08	Well Owner:	WEST SEATTLE RADIATOR AND BRAKE AERO
Well Type:	Decommissioning	Driller #:	Not Reported
Static Water Level:	Not Reported	Flow Rate (gpm):	Not Reported
Flow Type:	Not Reported	PSI:	Not Reported
Well Test:	Not Reported	Water Reclamation #:	9

A116
NE
0 - 1/8 Mile
Lower

WA WELLS WALOG2000412834

Database:	Ecology Well Logs	Well Log ID:	545918
Well Tag #:	Not Reported	Project Tag #:	Not Reported
Notice of Intent #:	A132512	Date Received:	13-JUN-08
Diameter (in):	2	Casing Depth (ft):	4
Well completion:	05-JUN-08	Well Owner:	WEST SEATTLE RADIATOR AND BRAKE AERO
Well Type:	Decommissioning	Driller #:	Not Reported
Static Water Level:	Not Reported	Flow Rate (gpm):	Not Reported
Flow Type:	Not Reported	PSI:	Not Reported
Well Test:	Not Reported	Water Reclamation #:	9

A117
NE
0 - 1/8 Mile
Lower

WA WELLS WALOG2000412831

Database:	Ecology Well Logs	Well Log ID:	545915
Well Tag #:	Not Reported	Project Tag #:	Not Reported
Notice of Intent #:	A132512	Date Received:	13-JUN-08
Diameter (in):	2	Casing Depth (ft):	6
Well completion:	05-JUN-08	Well Owner:	WEST SEATTLE RADIATOR AND BRAKE AERO
Well Type:	Decommissioning	Driller #:	Not Reported
Static Water Level:	Not Reported	Flow Rate (gpm):	Not Reported
Flow Type:	Not Reported	PSI:	Not Reported
Well Test:	Not Reported	Water Reclamation #:	9

GEOCHECK® - PHYSICAL SETTING SOURCE MAP FINDINGS

Map ID
Direction
Distance
Elevation

Database EDR ID Number

A118
NE
0 - 1/8 Mile
Lower

WA WELLS WALOG2000412832

Database:	Ecology Well Logs	Well Log ID:	545916
Well Tag #:	Not Reported	Project Tag #:	Not Reported
Notice of Intent #:	A132512	Date Received:	13-JUN-08
Diameter (in):	2	Casing Depth (ft):	6
Well completion:	05-JUN-08	Well Owner:	WEST SEATTLE RADIATOR AND BRAKE AERO
Well Type:	Decommissioning	Driller #:	Not Reported
Static Water Level:	Not Reported	Flow Rate (gpm):	Not Reported
Flow Type:	Not Reported	PSI:	Not Reported
Well Test:	Not Reported	Water Reclamation #:	9

A119
NE
0 - 1/8 Mile
Lower

WA WELLS WALOG2000412833

Database:	Ecology Well Logs	Well Log ID:	545917
Well Tag #:	Not Reported	Project Tag #:	Not Reported
Notice of Intent #:	A132512	Date Received:	13-JUN-08
Diameter (in):	2	Casing Depth (ft):	6
Well completion:	05-JUN-08	Well Owner:	WEST SEATTLE RADIATOR AND BRAKE AERO
Well Type:	Decommissioning	Driller #:	Not Reported
Static Water Level:	Not Reported	Flow Rate (gpm):	Not Reported
Flow Type:	Not Reported	PSI:	Not Reported
Well Test:	Not Reported	Water Reclamation #:	9

A120
NE
0 - 1/8 Mile
Lower

WA WELLS WALOG2000412838

Database:	Ecology Well Logs	Well Log ID:	545922
Well Tag #:	Not Reported	Project Tag #:	Not Reported
Notice of Intent #:	S034495	Date Received:	13-JUN-08
Diameter (in):	2	Casing Depth (ft):	1
Well completion:	05-JUN-08	Well Owner:	WEST SEATTLE RADIATOR AND BRAKE AERO
Well Type:	Resource Protection	Driller #:	Not Reported
Static Water Level:	Not Reported	Flow Rate (gpm):	Not Reported
Flow Type:	Not Reported	PSI:	Not Reported
Well Test:	Not Reported	Water Reclamation #:	9

A121
NE
0 - 1/8 Mile
Lower

WA WELLS WALOG2000412843

Database:	Ecology Well Logs	Well Log ID:	545927
Well Tag #:	Not Reported	Project Tag #:	Not Reported
Notice of Intent #:	S034495	Date Received:	13-JUN-08
Diameter (in):	2	Casing Depth (ft):	6

GEOCHECK® - PHYSICAL SETTING SOURCE MAP FINDINGS

Well completion:	05-JUN-08	Well Owner:	WEST SEATTLE RADIATOR AND BRAKE AERO
Well Type:	Resource Protection	Driller #:	Not Reported
Static Water Level:	Not Reported	Flow Rate (gpm):	Not Reported
Flow Type:	Not Reported	PSI:	Not Reported
Well Test:	Not Reported	Water Reclamation #:	9

A122
NE
0 - 1/8 Mile
Lower

WA WELLS WALOG2000412844

Database:	Ecology Well Logs	Well Log ID:	545928
Well Tag #:	Not Reported	Project Tag #:	Not Reported
Notice of Intent #:	S034495	Date Received:	13-JUN-08
Diameter (in):	2	Casing Depth (ft):	6
Well completion:	05-JUN-08	Well Owner:	WEST SEATTLE RADIATOR AND BRAKE AERO
Well Type:	Resource Protection	Driller #:	Not Reported
Static Water Level:	Not Reported	Flow Rate (gpm):	Not Reported
Flow Type:	Not Reported	PSI:	Not Reported
Well Test:	Not Reported	Water Reclamation #:	9

A123
NE
0 - 1/8 Mile
Lower

WA WELLS WALOG2000412845

Database:	Ecology Well Logs	Well Log ID:	545929
Well Tag #:	Not Reported	Project Tag #:	Not Reported
Notice of Intent #:	S034495	Date Received:	13-JUN-08
Diameter (in):	2	Casing Depth (ft):	6
Well completion:	05-JUN-08	Well Owner:	WEST SEATTLE RADIATOR AND BRAKE AERO
Well Type:	Resource Protection	Driller #:	Not Reported
Static Water Level:	Not Reported	Flow Rate (gpm):	Not Reported
Flow Type:	Not Reported	PSI:	Not Reported
Well Test:	Not Reported	Water Reclamation #:	9

A124
NE
0 - 1/8 Mile
Lower

WA WELLS WALOG2000412842

Database:	Ecology Well Logs	Well Log ID:	545926
Well Tag #:	Not Reported	Project Tag #:	Not Reported
Notice of Intent #:	S034495	Date Received:	13-JUN-08
Diameter (in):	2	Casing Depth (ft):	6
Well completion:	05-JUN-08	Well Owner:	WEST SEATTLE RADIATOR AND BRAKE AERO
Well Type:	Resource Protection	Driller #:	Not Reported
Static Water Level:	Not Reported	Flow Rate (gpm):	Not Reported
Flow Type:	Not Reported	PSI:	Not Reported
Well Test:	Not Reported	Water Reclamation #:	9

GEOCHECK® - PHYSICAL SETTING SOURCE MAP FINDINGS

Map ID
Direction
Distance
Elevation

Database EDR ID Number

A125
NE
0 - 1/8 Mile
Lower

WA WELLS WALOG2000412839

Database:	Ecology Well Logs	Well Log ID:	545923
Well Tag #:	Not Reported	Project Tag #:	Not Reported
Notice of Intent #:	S034495	Date Received:	13-JUN-08
Diameter (in):	2	Casing Depth (ft):	9
Well completion:	05-JUN-08	Well Owner:	WEST SEATTLE RADIATOR AND BRAKE AERO
Well Type:	Resource Protection	Driller #:	Not Reported
Static Water Level:	Not Reported	Flow Rate (gpm):	Not Reported
Flow Type:	Not Reported	PSI:	Not Reported
Well Test:	Not Reported	Water Reclamation #:	9

A126
NE
0 - 1/8 Mile
Lower

WA WELLS WALOG2000412840

Database:	Ecology Well Logs	Well Log ID:	545924
Well Tag #:	Not Reported	Project Tag #:	Not Reported
Notice of Intent #:	S034495	Date Received:	13-JUN-08
Diameter (in):	2	Casing Depth (ft):	9
Well completion:	05-JUN-08	Well Owner:	WEST SEATTLE RADIATOR AND BRAKE AERO
Well Type:	Resource Protection	Driller #:	Not Reported
Static Water Level:	Not Reported	Flow Rate (gpm):	Not Reported
Flow Type:	Not Reported	PSI:	Not Reported
Well Test:	Not Reported	Water Reclamation #:	9

A127
NE
0 - 1/8 Mile
Lower

WA WELLS WALOG2000412841

Database:	Ecology Well Logs	Well Log ID:	545925
Well Tag #:	Not Reported	Project Tag #:	Not Reported
Notice of Intent #:	S034495	Date Received:	13-JUN-08
Diameter (in):	2	Casing Depth (ft):	4
Well completion:	05-JUN-08	Well Owner:	WEST SEATTLE RADIATOR AND BRAKE AERO
Well Type:	Resource Protection	Driller #:	Not Reported
Static Water Level:	Not Reported	Flow Rate (gpm):	Not Reported
Flow Type:	Not Reported	PSI:	Not Reported
Well Test:	Not Reported	Water Reclamation #:	9

A128
NE
0 - 1/8 Mile
Lower

WA WELLS WALOG2000412830

Database:	Ecology Well Logs	Well Log ID:	545914
Well Tag #:	Not Reported	Project Tag #:	Not Reported
Notice of Intent #:	A132512	Date Received:	13-JUN-08
Diameter (in):	2	Casing Depth (ft):	6

GEOCHECK® - PHYSICAL SETTING SOURCE MAP FINDINGS

Well completion:	05-JUN-08	Well Owner:	WEST SEATTLE RADIATOR AND BRAKE AERO
Well Type:	Decommissioning	Driller #:	Not Reported
Static Water Level:	Not Reported	Flow Rate (gpm):	Not Reported
Flow Type:	Not Reported	PSI:	Not Reported
Well Test:	Not Reported	Water Reclamation #:	9

A129
NE
0 - 1/8 Mile
Lower

WA WELLS WALOG2000408904

Database:	Ecology Well Logs	Well Log ID:	540704
Well Tag #:	Not Reported	Project Tag #:	Not Reported
Notice of Intent #:	A131416	Date Received:	16-MAY-08
Diameter (in):	2	Casing Depth (ft):	12
Well completion:	08-MAY-08	Well Owner:	WEST FUEL CO ENVIRONMENTAL PARTNERS
Well Type:	Decommissioning	Driller #:	Not Reported
Static Water Level:	Not Reported	Flow Rate (gpm):	Not Reported
Flow Type:	Not Reported	PSI:	Not Reported
Well Test:	Not Reported	Water Reclamation #:	9

A130
NE
0 - 1/8 Mile
Lower

WA WELLS WALOG2000408905

Database:	Ecology Well Logs	Well Log ID:	540705
Well Tag #:	Not Reported	Project Tag #:	Not Reported
Notice of Intent #:	S034447	Date Received:	16-MAY-08
Diameter (in):	2	Casing Depth (ft):	12
Well completion:	08-MAY-08	Well Owner:	WEST FUEL CO ENVIRONMENTAL PARTNERS
Well Type:	Resource Protection	Driller #:	Not Reported
Static Water Level:	Not Reported	Flow Rate (gpm):	Not Reported
Flow Type:	Not Reported	PSI:	Not Reported
Well Test:	Not Reported	Water Reclamation #:	9

A131
NE
0 - 1/8 Mile
Lower

WA WELLS WALOG2000408906

Database:	Ecology Well Logs	Well Log ID:	540706
Well Tag #:	Not Reported	Project Tag #:	Not Reported
Notice of Intent #:	S034447	Date Received:	16-MAY-08
Diameter (in):	2	Casing Depth (ft):	12
Well completion:	08-MAY-08	Well Owner:	WEST FUEL CO ENVIRONMENTAL PARTNERS
Well Type:	Resource Protection	Driller #:	Not Reported
Static Water Level:	Not Reported	Flow Rate (gpm):	Not Reported
Flow Type:	Not Reported	PSI:	Not Reported
Well Test:	Not Reported	Water Reclamation #:	9

GEOCHECK® - PHYSICAL SETTING SOURCE MAP FINDINGS

Map ID
Direction
Distance
Elevation

Database EDR ID Number

A132
NE
0 - 1/8 Mile
Lower

WA WELLS WALOG2000408903

Database:	Ecology Well Logs	Well Log ID:	540703
Well Tag #:	Not Reported	Project Tag #:	Not Reported
Notice of Intent #:	A131416	Date Received:	16-MAY-08
Diameter (in):	2	Casing Depth (ft):	12
Well completion:	08-MAY-08	Well Owner:	WEST FUEL CO ENVIRONMENTAL PARTNERS
Well Type:	Decommissioning	Driller #:	Not Reported
Static Water Level:	Not Reported	Flow Rate (gpm):	Not Reported
Flow Type:	Not Reported	PSI:	Not Reported
Well Test:	Not Reported	Water Reclamation #:	9

A133
NE
0 - 1/8 Mile
Lower

WA WELLS WALOG2000408900

Database:	Ecology Well Logs	Well Log ID:	540700
Well Tag #:	Not Reported	Project Tag #:	Not Reported
Notice of Intent #:	A131416	Date Received:	16-MAY-08
Diameter (in):	2	Casing Depth (ft):	12
Well completion:	08-MAY-08	Well Owner:	WEST FUEL CO ENVIRONMENTAL PARTNERS
Well Type:	Decommissioning	Driller #:	Not Reported
Static Water Level:	Not Reported	Flow Rate (gpm):	Not Reported
Flow Type:	Not Reported	PSI:	Not Reported
Well Test:	Not Reported	Water Reclamation #:	9

A134
NE
0 - 1/8 Mile
Lower

WA WELLS WALOG2000408901

Database:	Ecology Well Logs	Well Log ID:	540701
Well Tag #:	Not Reported	Project Tag #:	Not Reported
Notice of Intent #:	A131416	Date Received:	16-MAY-08
Diameter (in):	2	Casing Depth (ft):	12
Well completion:	08-MAY-08	Well Owner:	WEST FUEL CO ENVIRONMENTAL PARTNERS
Well Type:	Decommissioning	Driller #:	Not Reported
Static Water Level:	Not Reported	Flow Rate (gpm):	Not Reported
Flow Type:	Not Reported	PSI:	Not Reported
Well Test:	Not Reported	Water Reclamation #:	9

A135
NE
0 - 1/8 Mile
Lower

WA WELLS WALOG2000408902

Database:	Ecology Well Logs	Well Log ID:	540702
Well Tag #:	Not Reported	Project Tag #:	Not Reported
Notice of Intent #:	A131416	Date Received:	16-MAY-08
Diameter (in):	2	Casing Depth (ft):	12

GEOCHECK® - PHYSICAL SETTING SOURCE MAP FINDINGS

Well completion:	08-MAY-08	Well Owner:	WEST FUEL CO ENVIRONMENTAL PARTNERS
Well Type:	Decommissioning	Driller #:	Not Reported
Static Water Level:	Not Reported	Flow Rate (gpm):	Not Reported
Flow Type:	Not Reported	PSI:	Not Reported
Well Test:	Not Reported	Water Reclamation #:	9

A136
NE
0 - 1/8 Mile
Lower

WA WELLS WALOG2000408907

Database:	Ecology Well Logs	Well Log ID:	540707
Well Tag #:	Not Reported	Project Tag #:	Not Reported
Notice of Intent #:	S034447	Date Received:	16-MAY-08
Diameter (in):	2	Casing Depth (ft):	12
Well completion:	08-MAY-08	Well Owner:	WEST FUEL CO ENVIRONMENTAL PARTNERS
Well Type:	Resource Protection	Driller #:	Not Reported
Static Water Level:	Not Reported	Flow Rate (gpm):	Not Reported
Flow Type:	Not Reported	PSI:	Not Reported
Well Test:	Not Reported	Water Reclamation #:	9

A137
NE
0 - 1/8 Mile
Lower

WA WELLS WALOG2000412827

Database:	Ecology Well Logs	Well Log ID:	545911
Well Tag #:	Not Reported	Project Tag #:	Not Reported
Notice of Intent #:	A132512	Date Received:	13-JUN-08
Diameter (in):	2	Casing Depth (ft):	9
Well completion:	05-JUN-08	Well Owner:	WEST SEATTLE RADIATOR AND BRAKE
Well Type:	Decommissioning	Driller #:	Not Reported
Static Water Level:	Not Reported	Flow Rate (gpm):	Not Reported
Flow Type:	Not Reported	PSI:	Not Reported
Well Test:	Not Reported	Water Reclamation #:	9

A138
NE
0 - 1/8 Mile
Lower

WA WELLS WALOG2000412828

Database:	Ecology Well Logs	Well Log ID:	545912
Well Tag #:	Not Reported	Project Tag #:	Not Reported
Notice of Intent #:	A132512	Date Received:	13-JUN-08
Diameter (in):	2	Casing Depth (ft):	9
Well completion:	05-JUN-08	Well Owner:	WEST SEATTLE RADIATOR AND BRAKE AERO
Well Type:	Decommissioning	Driller #:	Not Reported
Static Water Level:	Not Reported	Flow Rate (gpm):	Not Reported
Flow Type:	Not Reported	PSI:	Not Reported
Well Test:	Not Reported	Water Reclamation #:	9

GEOCHECK® - PHYSICAL SETTING SOURCE MAP FINDINGS

Map ID
Direction
Distance
Elevation

Database EDR ID Number

A139
NE
0 - 1/8 Mile
Lower

WA WELLS WALOG2000412829

Database:	Ecology Well Logs	Well Log ID:	545913
Well Tag #:	Not Reported	Project Tag #:	Not Reported
Notice of Intent #:	A132512	Date Received:	13-JUN-08
Diameter (in):	2	Casing Depth (ft):	4
Well completion:	05-JUN-08	Well Owner:	WEST SEATTLE RADIATOR AND BRAKE AERO
Well Type:	Decommissioning	Driller #:	Not Reported
Static Water Level:	Not Reported	Flow Rate (gpm):	Not Reported
Flow Type:	Not Reported	PSI:	Not Reported
Well Test:	Not Reported	Water Reclamation #:	9

A140
NE
0 - 1/8 Mile
Lower

WA WELLS WALOG2000412826

Database:	Ecology Well Logs	Well Log ID:	545910
Well Tag #:	Not Reported	Project Tag #:	Not Reported
Notice of Intent #:	A132512	Date Received:	13-JUN-08
Diameter (in):	2	Casing Depth (ft):	1
Well completion:	05-JUN-08	Well Owner:	WEST SEATTLE RADIATOR AND BRAKE AERO
Well Type:	Decommissioning	Driller #:	Not Reported
Static Water Level:	Not Reported	Flow Rate (gpm):	Not Reported
Flow Type:	Not Reported	PSI:	Not Reported
Well Test:	Not Reported	Water Reclamation #:	9

A141
NE
0 - 1/8 Mile
Lower

WA WELLS WALOG2000408908

Database:	Ecology Well Logs	Well Log ID:	540708
Well Tag #:	Not Reported	Project Tag #:	Not Reported
Notice of Intent #:	S034447	Date Received:	16-MAY-08
Diameter (in):	2	Casing Depth (ft):	12
Well completion:	08-MAY-08	Well Owner:	WEST FUEL CO ENVIRONMENTAL PARTNERS
Well Type:	Resource Protection	Driller #:	Not Reported
Static Water Level:	Not Reported	Flow Rate (gpm):	Not Reported
Flow Type:	Not Reported	PSI:	Not Reported
Well Test:	Not Reported	Water Reclamation #:	9

A142
NE
0 - 1/8 Mile
Lower

WA WELLS WALOG2000408909

Database:	Ecology Well Logs	Well Log ID:	540709
Well Tag #:	Not Reported	Project Tag #:	Not Reported
Notice of Intent #:	S034447	Date Received:	16-MAY-08
Diameter (in):	2	Casing Depth (ft):	12

GEOCHECK® - PHYSICAL SETTING SOURCE MAP FINDINGS

Well completion:	08-MAY-08	Well Owner:	WEST FUEL CO ENVIRONMENTAL PARTNERS
Well Type:	Resource Protection	Driller #:	Not Reported
Static Water Level:	Not Reported	Flow Rate (gpm):	Not Reported
Flow Type:	Not Reported	PSI:	Not Reported
Well Test:	Not Reported	Water Reclamation #:	9

A143
NE
0 - 1/8 Mile
Lower

WA WELLS WALOG2000408910

Database:	Ecology Well Logs	Well Log ID:	540710
Well Tag #:	Not Reported	Project Tag #:	Not Reported
Notice of Intent #:	S034447	Date Received:	16-MAY-08
Diameter (in):	2	Casing Depth (ft):	12
Well completion:	08-MAY-08	Well Owner:	WEST FUEL CO ENVIRONMENTAL PARTNERS
Well Type:	Resource Protection	Driller #:	Not Reported
Static Water Level:	Not Reported	Flow Rate (gpm):	Not Reported
Flow Type:	Not Reported	PSI:	Not Reported
Well Test:	Not Reported	Water Reclamation #:	9

A144
NE
0 - 1/8 Mile
Lower

WA WELLS WALOG2000404892

Database:	Ecology Well Logs	Well Log ID:	534714
Well Tag #:	Not Reported	Project Tag #:	Not Reported
Notice of Intent #:	AE02935	Date Received:	19-MAY-08
Diameter (in):	3.25	Casing Depth (ft):	30
Well completion:	27-FEB-08	Well Owner:	HARBOR PROPERTIES
Well Type:	Decommissioning	Driller #:	Not Reported
Static Water Level:	Not Reported	Flow Rate (gpm):	Not Reported
Flow Type:	Not Reported	PSI:	Not Reported
Well Test:	Not Reported	Water Reclamation #:	9

A145
NE
0 - 1/8 Mile
Lower

WA WELLS WALOG2000339097

Database:	Ecology Well Logs	Well Log ID:	440132
Well Tag #:	Not Reported	Project Tag #:	Not Reported
Notice of Intent #:	E004418	Date Received:	26-APR-06
Diameter (in):	2	Casing Depth (ft):	7
Well completion:	14-OCT-04	Well Owner:	HULING BROS
Well Type:	Resource Protection	Driller #:	Not Reported
Static Water Level:	Not Reported	Flow Rate (gpm):	Not Reported
Flow Type:	Not Reported	PSI:	Not Reported
Well Test:	Not Reported	Water Reclamation #:	9

GEOCHECK® - PHYSICAL SETTING SOURCE MAP FINDINGS

Map ID
Direction
Distance
Elevation

Database EDR ID Number

A146
NE
0 - 1/8 Mile
Lower

WA WELLS WALOG2000339098

Database:	Ecology Well Logs	Well Log ID:	440133
Well Tag #:	Not Reported	Project Tag #:	Not Reported
Notice of Intent #:	E004418	Date Received:	26-APR-06
Diameter (in):	2	Casing Depth (ft):	7
Well completion:	14-OCT-04	Well Owner:	HULING BROS
Well Type:	Resource Protection	Driller #:	Not Reported
Static Water Level:	Not Reported	Flow Rate (gpm):	Not Reported
Flow Type:	Not Reported	PSI:	Not Reported
Well Test:	Not Reported	Water Reclamation #:	9

A147
NE
0 - 1/8 Mile
Lower

WA WELLS WALOG2000339099

Database:	Ecology Well Logs	Well Log ID:	440134
Well Tag #:	Not Reported	Project Tag #:	Not Reported
Notice of Intent #:	E004418	Date Received:	26-APR-06
Diameter (in):	2	Casing Depth (ft):	7
Well completion:	14-OCT-04	Well Owner:	HULING BROS
Well Type:	Resource Protection	Driller #:	Not Reported
Static Water Level:	Not Reported	Flow Rate (gpm):	Not Reported
Flow Type:	Not Reported	PSI:	Not Reported
Well Test:	Not Reported	Water Reclamation #:	9

A148
NE
0 - 1/8 Mile
Lower

WA WELLS WALOG2000332006

Database:	Ecology Well Logs	Well Log ID:	429789
Well Tag #:	AEL553	Project Tag #:	Not Reported
Notice of Intent #:	A118106	Date Received:	13-JAN-06
Diameter (in):	Not Reported	Casing Depth (ft):	Not Reported
Well completion:	14-DEC-05	Well Owner:	SEATTLE MONRAIL
Well Type:	Decommissioning	Driller #:	Not Reported
Static Water Level:	Not Reported	Flow Rate (gpm):	Not Reported
Flow Type:	Not Reported	PSI:	Not Reported
Well Test:	Not Reported	Water Reclamation #:	9

A149
NE
0 - 1/8 Mile
Lower

WA WELLS WALOG2000310990

Database:	Ecology Well Logs	Well Log ID:	403408
Well Tag #:	AKF163	Project Tag #:	Not Reported
Notice of Intent #:	R065133	Date Received:	07-MAR-05
Diameter (in):	2	Casing Depth (ft):	40

GEOCHECK® - PHYSICAL SETTING SOURCE MAP FINDINGS

Well completion:	01-FEB-05	Well Owner:	SHUCKS
Well Type:	Resource Protection	Driller #:	Not Reported
Static Water Level:	Not Reported	Flow Rate (gpm):	Not Reported
Flow Type:	Not Reported	PSI:	Not Reported
Well Test:	Not Reported	Water Reclamation #:	9

A150
NE
0 - 1/8 Mile
Lower

WA WELLS WALOG2000310991

Database:	Ecology Well Logs	Well Log ID:	403409
Well Tag #:	AKF166	Project Tag #:	Not Reported
Notice of Intent #:	R065133	Date Received:	07-MAR-05
Diameter (in):	2	Casing Depth (ft):	40
Well completion:	01-FEB-05	Well Owner:	SHUCKS
Well Type:	Resource Protection	Driller #:	Not Reported
Static Water Level:	Not Reported	Flow Rate (gpm):	Not Reported
Flow Type:	Not Reported	PSI:	Not Reported
Well Test:	Not Reported	Water Reclamation #:	9

A151
NE
0 - 1/8 Mile
Lower

WA WELLS WALOG2000310992

Database:	Ecology Well Logs	Well Log ID:	403410
Well Tag #:	AKF181	Project Tag #:	Not Reported
Notice of Intent #:	R065133	Date Received:	07-MAR-05
Diameter (in):	2	Casing Depth (ft):	40
Well completion:	01-FEB-05	Well Owner:	SHUCKS
Well Type:	Resource Protection	Driller #:	Not Reported
Static Water Level:	Not Reported	Flow Rate (gpm):	Not Reported
Flow Type:	Not Reported	PSI:	Not Reported
Well Test:	Not Reported	Water Reclamation #:	9

A152
NE
0 - 1/8 Mile
Lower

WA WELLS WALOG2000339100

Database:	Ecology Well Logs	Well Log ID:	440136
Well Tag #:	Not Reported	Project Tag #:	Not Reported
Notice of Intent #:	E004418	Date Received:	26-APR-06
Diameter (in):	2	Casing Depth (ft):	7
Well completion:	14-OCT-04	Well Owner:	HULING BROS
Well Type:	Resource Protection	Driller #:	Not Reported
Static Water Level:	Not Reported	Flow Rate (gpm):	Not Reported
Flow Type:	Not Reported	PSI:	Not Reported
Well Test:	Not Reported	Water Reclamation #:	9

GEOCHECK® - PHYSICAL SETTING SOURCE MAP FINDINGS

Map ID
 Direction
 Distance
 Elevation

Database EDR ID Number

A153
NE
0 - 1/8 Mile
Lower

WA WELLS WALOG2000339105

Database:	Ecology Well Logs	Well Log ID:	440144
Well Tag #:	Not Reported	Project Tag #:	Not Reported
Notice of Intent #:	E004418	Date Received:	26-APR-06
Diameter (in):	2	Casing Depth (ft):	6
Well completion:	14-OCT-04	Well Owner:	HULING BROS
Well Type:	Resource Protection	Driller #:	Not Reported
Static Water Level:	Not Reported	Flow Rate (gpm):	Not Reported
Flow Type:	Not Reported	PSI:	Not Reported
Well Test:	Not Reported	Water Reclamation #:	9

A154
NE
0 - 1/8 Mile
Lower

WA WELLS WALOG2000339106

Database:	Ecology Well Logs	Well Log ID:	440146
Well Tag #:	Not Reported	Project Tag #:	Not Reported
Notice of Intent #:	A069263	Date Received:	26-APR-06
Diameter (in):	2	Casing Depth (ft):	7
Well completion:	14-OCT-04	Well Owner:	HULING BROS
Well Type:	Decommissioning	Driller #:	Not Reported
Static Water Level:	Not Reported	Flow Rate (gpm):	Not Reported
Flow Type:	Not Reported	PSI:	Not Reported
Well Test:	Not Reported	Water Reclamation #:	9

A155
NE
0 - 1/8 Mile
Lower

WA WELLS WALOG2000339107

Database:	Ecology Well Logs	Well Log ID:	440148
Well Tag #:	Not Reported	Project Tag #:	Not Reported
Notice of Intent #:	A069263	Date Received:	26-APR-06
Diameter (in):	2	Casing Depth (ft):	7
Well completion:	14-OCT-04	Well Owner:	HULING BROS
Well Type:	Decommissioning	Driller #:	Not Reported
Static Water Level:	Not Reported	Flow Rate (gpm):	Not Reported
Flow Type:	Not Reported	PSI:	Not Reported
Well Test:	Not Reported	Water Reclamation #:	9

A156
NE
0 - 1/8 Mile
Lower

WA WELLS WALOG2000339104

Database:	Ecology Well Logs	Well Log ID:	440142
Well Tag #:	Not Reported	Project Tag #:	Not Reported
Notice of Intent #:	E004418	Date Received:	26-APR-06
Diameter (in):	2	Casing Depth (ft):	4

GEOCHECK® - PHYSICAL SETTING SOURCE MAP FINDINGS

Well completion:	14-OCT-04	Well Owner:	HULING BROS
Well Type:	Resource Protection	Driller #:	Not Reported
Static Water Level:	Not Reported	Flow Rate (gpm):	Not Reported
Flow Type:	Not Reported	PSI:	Not Reported
Well Test:	Not Reported	Water Reclamation #:	9

A157
NE
0 - 1/8 Mile
Lower

WA WELLS WALOG2000339101

Database:	Ecology Well Logs	Well Log ID:	440138
Well Tag #:	Not Reported	Project Tag #:	Not Reported
Notice of Intent #:	E004418	Date Received:	26-APR-06
Diameter (in):	2	Casing Depth (ft):	7
Well completion:	14-OCT-04	Well Owner:	HULING BROS
Well Type:	Resource Protection	Driller #:	Not Reported
Static Water Level:	Not Reported	Flow Rate (gpm):	Not Reported
Flow Type:	Not Reported	PSI:	Not Reported
Well Test:	Not Reported	Water Reclamation #:	9

A158
NE
0 - 1/8 Mile
Lower

WA WELLS WALOG2000339102

Database:	Ecology Well Logs	Well Log ID:	440140
Well Tag #:	Not Reported	Project Tag #:	Not Reported
Notice of Intent #:	E004418	Date Received:	26-APR-06
Diameter (in):	2	Casing Depth (ft):	7
Well completion:	14-OCT-04	Well Owner:	HULING BROS
Well Type:	Resource Protection	Driller #:	Not Reported
Static Water Level:	Not Reported	Flow Rate (gpm):	Not Reported
Flow Type:	Not Reported	PSI:	Not Reported
Well Test:	Not Reported	Water Reclamation #:	9

A159
NE
0 - 1/8 Mile
Lower

WA WELLS WALOG2000339103

Database:	Ecology Well Logs	Well Log ID:	440141
Well Tag #:	Not Reported	Project Tag #:	Not Reported
Notice of Intent #:	E004418	Date Received:	26-APR-06
Diameter (in):	2	Casing Depth (ft):	7
Well completion:	14-OCT-04	Well Owner:	HULING BROS
Well Type:	Resource Protection	Driller #:	Not Reported
Static Water Level:	Not Reported	Flow Rate (gpm):	Not Reported
Flow Type:	Not Reported	PSI:	Not Reported
Well Test:	Not Reported	Water Reclamation #:	9

GEOCHECK® - PHYSICAL SETTING SOURCE MAP FINDINGS

Map ID
Direction
Distance
Elevation

Database EDR ID Number

A160
NE
0 - 1/8 Mile
Lower

WA WELLS WALOG2000310975

Database:	Ecology Well Logs	Well Log ID:	403393
Well Tag #:	AKF164	Project Tag #:	Not Reported
Notice of Intent #:	R065133	Date Received:	07-MAR-05
Diameter (in):	2	Casing Depth (ft):	37.5
Well completion:	01-FEB-05	Well Owner:	SHUCKS
Well Type:	Resource Protection	Driller #:	Not Reported
Static Water Level:	Not Reported	Flow Rate (gpm):	Not Reported
Flow Type:	Not Reported	PSI:	Not Reported
Well Test:	Not Reported	Water Reclamation #:	9

A161
NE
0 - 1/8 Mile
Lower

WA WELLS WALOG2000270093

Database:	Ecology Well Logs	Well Log ID:	357630
Well Tag #:	Not Reported	Project Tag #:	Not Reported
Notice of Intent #:	S027579	Date Received:	08-APR-03
Diameter (in):	2	Casing Depth (ft):	4
Well completion:	18-MAR-03	Well Owner:	EMR
Well Type:	Resource Protection	Driller #:	Not Reported
Static Water Level:	Not Reported	Flow Rate (gpm):	Not Reported
Flow Type:	Not Reported	PSI:	Not Reported
Well Test:	Not Reported	Water Reclamation #:	9

A162
NE
0 - 1/8 Mile
Lower

WA WELLS WALOG2000270094

Database:	Ecology Well Logs	Well Log ID:	357631
Well Tag #:	Not Reported	Project Tag #:	Not Reported
Notice of Intent #:	E004671	Date Received:	08-APR-03
Diameter (in):	2	Casing Depth (ft):	12
Well completion:	25-MAR-03	Well Owner:	EMR
Well Type:	Resource Protection	Driller #:	Not Reported
Static Water Level:	Not Reported	Flow Rate (gpm):	Not Reported
Flow Type:	Not Reported	PSI:	Not Reported
Well Test:	Not Reported	Water Reclamation #:	9

A163
NE
0 - 1/8 Mile
Lower

WA WELLS WALOG2000270095

Database:	Ecology Well Logs	Well Log ID:	357632
Well Tag #:	Not Reported	Project Tag #:	Not Reported
Notice of Intent #:	E004671	Date Received:	08-APR-03
Diameter (in):	2	Casing Depth (ft):	12

GEOCHECK® - PHYSICAL SETTING SOURCE MAP FINDINGS

Well completion:	25-MAR-03	Well Owner:	EMR
Well Type:	Resource Protection	Driller #:	Not Reported
Static Water Level:	Not Reported	Flow Rate (gpm):	Not Reported
Flow Type:	Not Reported	PSI:	Not Reported
Well Test:	Not Reported	Water Reclamation #:	9

A164
NE
0 - 1/8 Mile
Lower

WA WELLS WALOG2000270092

Database:	Ecology Well Logs	Well Log ID:	357629
Well Tag #:	Not Reported	Project Tag #:	Not Reported
Notice of Intent #:	S027579	Date Received:	08-APR-03
Diameter (in):	2	Casing Depth (ft):	4
Well completion:	18-MAR-03	Well Owner:	EMR
Well Type:	Resource Protection	Driller #:	Not Reported
Static Water Level:	Not Reported	Flow Rate (gpm):	Not Reported
Flow Type:	Not Reported	PSI:	Not Reported
Well Test:	Not Reported	Water Reclamation #:	9

A165
NE
0 - 1/8 Mile
Lower

WA WELLS WALOG2000270089

Database:	Ecology Well Logs	Well Log ID:	357626
Well Tag #:	Not Reported	Project Tag #:	Not Reported
Notice of Intent #:	E004671	Date Received:	08-APR-03
Diameter (in):	2	Casing Depth (ft):	12
Well completion:	25-MAR-03	Well Owner:	EMR
Well Type:	Resource Protection	Driller #:	Not Reported
Static Water Level:	Not Reported	Flow Rate (gpm):	Not Reported
Flow Type:	Not Reported	PSI:	Not Reported
Well Test:	Not Reported	Water Reclamation #:	9

A166
NE
0 - 1/8 Mile
Lower

WA WELLS WALOG2000270090

Database:	Ecology Well Logs	Well Log ID:	357627
Well Tag #:	Not Reported	Project Tag #:	Not Reported
Notice of Intent #:	S027579	Date Received:	08-APR-03
Diameter (in):	2	Casing Depth (ft):	4
Well completion:	18-MAR-03	Well Owner:	EMR
Well Type:	Resource Protection	Driller #:	Not Reported
Static Water Level:	Not Reported	Flow Rate (gpm):	Not Reported
Flow Type:	Not Reported	PSI:	Not Reported
Well Test:	Not Reported	Water Reclamation #:	9

GEOCHECK® - PHYSICAL SETTING SOURCE MAP FINDINGS

Map ID
Direction
Distance
Elevation

Database EDR ID Number

A167
NE
0 - 1/8 Mile
Lower

WA WELLS WALOG2000270091

Database:	Ecology Well Logs	Well Log ID:	357628
Well Tag #:	Not Reported	Project Tag #:	Not Reported
Notice of Intent #:	S027579	Date Received:	08-APR-03
Diameter (in):	2	Casing Depth (ft):	4
Well completion:	18-MAR-03	Well Owner:	EMR
Well Type:	Resource Protection	Driller #:	Not Reported
Static Water Level:	Not Reported	Flow Rate (gpm):	Not Reported
Flow Type:	Not Reported	PSI:	Not Reported
Well Test:	Not Reported	Water Reclamation #:	9

A168
NE
0 - 1/8 Mile
Lower

WA WELLS WALOG2000270096

Database:	Ecology Well Logs	Well Log ID:	357633
Well Tag #:	Not Reported	Project Tag #:	Not Reported
Notice of Intent #:	E004671	Date Received:	08-APR-03
Diameter (in):	2	Casing Depth (ft):	12
Well completion:	25-MAR-03	Well Owner:	EMR
Well Type:	Resource Protection	Driller #:	Not Reported
Static Water Level:	Not Reported	Flow Rate (gpm):	Not Reported
Flow Type:	Not Reported	PSI:	Not Reported
Well Test:	Not Reported	Water Reclamation #:	9

A169
NE
0 - 1/8 Mile
Lower

WA WELLS WALOG2000310972

Database:	Ecology Well Logs	Well Log ID:	403390
Well Tag #:	AKF161	Project Tag #:	Not Reported
Notice of Intent #:	R065133	Date Received:	07-MAR-05
Diameter (in):	2	Casing Depth (ft):	50
Well completion:	01-FEB-05	Well Owner:	SHUCKS
Well Type:	Resource Protection	Driller #:	Not Reported
Static Water Level:	Not Reported	Flow Rate (gpm):	Not Reported
Flow Type:	Not Reported	PSI:	Not Reported
Well Test:	Not Reported	Water Reclamation #:	9

A170
NE
0 - 1/8 Mile
Lower

WA WELLS WALOG2000310973

Database:	Ecology Well Logs	Well Log ID:	403391
Well Tag #:	AKF165	Project Tag #:	Not Reported
Notice of Intent #:	R065133	Date Received:	07-MAR-05
Diameter (in):	2	Casing Depth (ft):	43

GEOCHECK® - PHYSICAL SETTING SOURCE MAP FINDINGS

Well completion:	01-FEB-05	Well Owner:	SHUCKS
Well Type:	Resource Protection	Driller #:	Not Reported
Static Water Level:	Not Reported	Flow Rate (gpm):	Not Reported
Flow Type:	Not Reported	PSI:	Not Reported
Well Test:	Not Reported	Water Reclamation #:	9

A171
NE
0 - 1/8 Mile
Lower

WA WELLS WALOG2000310974

Database:	Ecology Well Logs	Well Log ID:	403392
Well Tag #:	AKF162	Project Tag #:	Not Reported
Notice of Intent #:	R065133	Date Received:	07-MAR-05
Diameter (in):	2	Casing Depth (ft):	50
Well completion:	01-FEB-05	Well Owner:	SHUCKS
Well Type:	Resource Protection	Driller #:	Not Reported
Static Water Level:	Not Reported	Flow Rate (gpm):	Not Reported
Flow Type:	Not Reported	PSI:	Not Reported
Well Test:	Not Reported	Water Reclamation #:	9

A172
NE
0 - 1/8 Mile
Lower

WA WELLS WALOG2000304665

Database:	Ecology Well Logs	Well Log ID:	396555
Well Tag #:	ALB495	Project Tag #:	Not Reported
Notice of Intent #:	R067423	Date Received:	06-JAN-05
Diameter (in):	10.25	Casing Depth (ft):	13
Well completion:	16-DEC-04	Well Owner:	WEST FUEL CO
Well Type:	Resource Protection	Driller #:	Not Reported
Static Water Level:	Not Reported	Flow Rate (gpm):	Not Reported
Flow Type:	Not Reported	PSI:	Not Reported
Well Test:	Not Reported	Water Reclamation #:	9

A173
NE
0 - 1/8 Mile
Lower

WA WELLS WALOG2000270097

Database:	Ecology Well Logs	Well Log ID:	357634
Well Tag #:	Not Reported	Project Tag #:	Not Reported
Notice of Intent #:	E004671	Date Received:	08-APR-03
Diameter (in):	2	Casing Depth (ft):	12
Well completion:	25-MAR-03	Well Owner:	EMR
Well Type:	Resource Protection	Driller #:	Not Reported
Static Water Level:	Not Reported	Flow Rate (gpm):	Not Reported
Flow Type:	Not Reported	PSI:	Not Reported
Well Test:	Not Reported	Water Reclamation #:	9

GEOCHECK® - PHYSICAL SETTING SOURCE MAP FINDINGS

Map ID
Direction
Distance
Elevation

Database EDR ID Number

A174
NE
0 - 1/8 Mile
Lower

WA WELLS WALOG2000270098

Database:	Ecology Well Logs	Well Log ID:	357635
Well Tag #:	Not Reported	Project Tag #:	Not Reported
Notice of Intent #:	E004671	Date Received:	08-APR-03
Diameter (in):	2	Casing Depth (ft):	12
Well completion:	25-MAR-03	Well Owner:	EMR
Well Type:	Resource Protection	Driller #:	Not Reported
Static Water Level:	Not Reported	Flow Rate (gpm):	Not Reported
Flow Type:	Not Reported	PSI:	Not Reported
Well Test:	Not Reported	Water Reclamation #:	9

A175
NE
0 - 1/8 Mile
Lower

WA WELLS WALOG2000270099

Database:	Ecology Well Logs	Well Log ID:	357636
Well Tag #:	Not Reported	Project Tag #:	Not Reported
Notice of Intent #:	E004671	Date Received:	08-APR-03
Diameter (in):	2	Casing Depth (ft):	12
Well completion:	25-MAR-03	Well Owner:	EMR
Well Type:	Resource Protection	Driller #:	Not Reported
Static Water Level:	Not Reported	Flow Rate (gpm):	Not Reported
Flow Type:	Not Reported	PSI:	Not Reported
Well Test:	Not Reported	Water Reclamation #:	9

A176
NE
0 - 1/8 Mile
Lower

WA WELLS WALOG2000339108

Database:	Ecology Well Logs	Well Log ID:	440149
Well Tag #:	Not Reported	Project Tag #:	Not Reported
Notice of Intent #:	A069263	Date Received:	26-APR-06
Diameter (in):	2	Casing Depth (ft):	7
Well completion:	14-OCT-04	Well Owner:	HULING BROS
Well Type:	Decommissioning	Driller #:	Not Reported
Static Water Level:	Not Reported	Flow Rate (gpm):	Not Reported
Flow Type:	Not Reported	PSI:	Not Reported
Well Test:	Not Reported	Water Reclamation #:	9

A177
NE
0 - 1/8 Mile
Lower

WA WELLS WALOG2000397974

Database:	Ecology Well Logs	Well Log ID:	525106
Well Tag #:	BAB388	Project Tag #:	Not Reported
Notice of Intent #:	R073533	Date Received:	13-MAR-08
Diameter (in):	8.25	Casing Depth (ft):	35

GEOCHECK® - PHYSICAL SETTING SOURCE MAP FINDINGS

Well completion:	01-MAR-08	Well Owner:	JIM SWEENEY GLOGICS
Well Type:	Resource Protection	Driller #:	Not Reported
Static Water Level:	Not Reported	Flow Rate (gpm):	Not Reported
Flow Type:	Not Reported	PSI:	Not Reported
Well Test:	Not Reported	Water Reclamation #:	9

A178
NE
0 - 1/8 Mile
Lower

WA WELLS WALOG2000398476

Database:	Ecology Well Logs	Well Log ID:	525724
Well Tag #:	Not Reported	Project Tag #:	Not Reported
Notice of Intent #:	S034202	Date Received:	13-MAR-08
Diameter (in):	8.25	Casing Depth (ft):	25
Well completion:	01-MAR-08	Well Owner:	JIM SWEENEY G-LOGICS
Well Type:	Resource Protection	Driller #:	Not Reported
Static Water Level:	Not Reported	Flow Rate (gpm):	Not Reported
Flow Type:	Not Reported	PSI:	Not Reported
Well Test:	Not Reported	Water Reclamation #:	9

A179
NE
0 - 1/8 Mile
Lower

WA WELLS WALOG2000398477

Database:	Ecology Well Logs	Well Log ID:	525725
Well Tag #:	Not Reported	Project Tag #:	Not Reported
Notice of Intent #:	S034202	Date Received:	13-MAR-08
Diameter (in):	8.25	Casing Depth (ft):	25
Well completion:	01-MAR-08	Well Owner:	JIM SWEENEY G-LOGICS
Well Type:	Resource Protection	Driller #:	Not Reported
Static Water Level:	Not Reported	Flow Rate (gpm):	Not Reported
Flow Type:	Not Reported	PSI:	Not Reported
Well Test:	Not Reported	Water Reclamation #:	9

A180
NE
0 - 1/8 Mile
Lower

WA WELLS WALOG2000388437

Database:	Ecology Well Logs	Well Log ID:	510599
Well Tag #:	APJ776	Project Tag #:	Not Reported
Notice of Intent #:	RE02043	Date Received:	07-JAN-08
Diameter (in):	Not Reported	Casing Depth (ft):	70
Well completion:	08-NOV-07	Well Owner:	CAPELOUTE DEVELOPMENT CO
Well Type:	Resource Protection	Driller #:	Not Reported
Static Water Level:	Not Reported	Flow Rate (gpm):	Not Reported
Flow Type:	Not Reported	PSI:	Not Reported
Well Test:	Not Reported	Water Reclamation #:	9

GEOCHECK® - PHYSICAL SETTING SOURCE MAP FINDINGS

Map ID
 Direction
 Distance
 Elevation

Database EDR ID Number

A181
NE
0 - 1/8 Mile
Lower

WA WELLS WALOG2000385839

Database:	Ecology Well Logs	Well Log ID:	507306
Well Tag #:	Not Reported	Project Tag #:	Not Reported
Notice of Intent #:	S029197	Date Received:	25-OCT-07
Diameter (in):	7	Casing Depth (ft):	15
Well completion:	03-OCT-07	Well Owner:	LIEN ANIMAL HOSPITAL KARZAN AND ASSOCI
Well Type:	Resource Protection	Driller #:	Not Reported
Static Water Level:	Not Reported	Flow Rate (gpm):	Not Reported
Flow Type:	Not Reported	PSI:	Not Reported
Well Test:	Not Reported	Water Reclamation #:	9

A182
NE
0 - 1/8 Mile
Lower

WA WELLS WALOG2000385840

Database:	Ecology Well Logs	Well Log ID:	507307
Well Tag #:	Not Reported	Project Tag #:	Not Reported
Notice of Intent #:	A128730	Date Received:	25-OCT-07
Diameter (in):	7	Casing Depth (ft):	15
Well completion:	03-OCT-07	Well Owner:	LIEN ANIMAL HOSPITAL KARZAN AND ASSOCI
Well Type:	Decommissioning	Driller #:	Not Reported
Static Water Level:	Not Reported	Flow Rate (gpm):	Not Reported
Flow Type:	Not Reported	PSI:	Not Reported
Well Test:	Not Reported	Water Reclamation #:	9

A183
NE
0 - 1/8 Mile
Lower

WA WELLS WALOG2000385841

Database:	Ecology Well Logs	Well Log ID:	507308
Well Tag #:	Not Reported	Project Tag #:	Not Reported
Notice of Intent #:	A128730	Date Received:	25-OCT-07
Diameter (in):	7	Casing Depth (ft):	20
Well completion:	03-OCT-07	Well Owner:	LIEN ANIMAL HOSPITAL KARZAN AND ASSOCI
Well Type:	Decommissioning	Driller #:	Not Reported
Static Water Level:	Not Reported	Flow Rate (gpm):	Not Reported
Flow Type:	Not Reported	PSI:	Not Reported
Well Test:	Not Reported	Water Reclamation #:	9

A184
NE
0 - 1/8 Mile
Lower

WA WELLS WALOG2000398478

Database:	Ecology Well Logs	Well Log ID:	525726
Well Tag #:	Not Reported	Project Tag #:	Not Reported
Notice of Intent #:	S034202	Date Received:	13-MAR-08
Diameter (in):	8.25	Casing Depth (ft):	13

GEOCHECK® - PHYSICAL SETTING SOURCE MAP FINDINGS

Well completion:	01-MAR-08	Well Owner:	JIM SWEENEY G-LOGICS
Well Type:	Resource Protection	Driller #:	Not Reported
Static Water Level:	Not Reported	Flow Rate (gpm):	Not Reported
Flow Type:	Not Reported	PSI:	Not Reported
Well Test:	Not Reported	Water Reclamation #:	9

A185
NE
0 - 1/8 Mile
Lower

WA WELLS WALOG2000404889

Database:	Ecology Well Logs	Well Log ID:	534711
Well Tag #:	Not Reported	Project Tag #:	Not Reported
Notice of Intent #:	SE02161	Date Received:	19-MAY-08
Diameter (in):	3.25	Casing Depth (ft):	30
Well completion:	27-FEB-08	Well Owner:	HARBOR PROPERTIES
Well Type:	Resource Protection	Driller #:	Not Reported
Static Water Level:	Not Reported	Flow Rate (gpm):	Not Reported
Flow Type:	Not Reported	PSI:	Not Reported
Well Test:	Not Reported	Water Reclamation #:	9

A186
NE
0 - 1/8 Mile
Lower

WA WELLS WALOG2000404890

Database:	Ecology Well Logs	Well Log ID:	534712
Well Tag #:	Not Reported	Project Tag #:	Not Reported
Notice of Intent #:	SE02161	Date Received:	19-MAY-08
Diameter (in):	3.25	Casing Depth (ft):	30
Well completion:	27-FEB-08	Well Owner:	HARBOR PROPERTIES
Well Type:	Resource Protection	Driller #:	Not Reported
Static Water Level:	Not Reported	Flow Rate (gpm):	Not Reported
Flow Type:	Not Reported	PSI:	Not Reported
Well Test:	Not Reported	Water Reclamation #:	9

A187
NE
0 - 1/8 Mile
Lower

WA WELLS WALOG2000404891

Database:	Ecology Well Logs	Well Log ID:	534713
Well Tag #:	Not Reported	Project Tag #:	Not Reported
Notice of Intent #:	AE02935	Date Received:	19-MAY-08
Diameter (in):	3.25	Casing Depth (ft):	30
Well completion:	27-FEB-08	Well Owner:	HARBOR PROPERTIES
Well Type:	Decommissioning	Driller #:	Not Reported
Static Water Level:	Not Reported	Flow Rate (gpm):	Not Reported
Flow Type:	Not Reported	PSI:	Not Reported
Well Test:	Not Reported	Water Reclamation #:	9

GEOCHECK® - PHYSICAL SETTING SOURCE MAP FINDINGS

Map ID
Direction
Distance
Elevation

Database EDR ID Number

A188
NE
0 - 1/8 Mile
Lower

WA WELLS WALOG2000404888

Database:	Ecology Well Logs	Well Log ID:	534710
Well Tag #:	Not Reported	Project Tag #:	Not Reported
Notice of Intent #:	SE02161	Date Received:	19-MAY-08
Diameter (in):	3.25	Casing Depth (ft):	30
Well completion:	27-FEB-08	Well Owner:	HARBOR PROPERTIES
Well Type:	Resource Protection	Driller #:	Not Reported
Static Water Level:	Not Reported	Flow Rate (gpm):	Not Reported
Flow Type:	Not Reported	PSI:	Not Reported
Well Test:	Not Reported	Water Reclamation #:	9

A189
NE
0 - 1/8 Mile
Lower

WA WELLS WALOG2000398479

Database:	Ecology Well Logs	Well Log ID:	525727
Well Tag #:	Not Reported	Project Tag #:	Not Reported
Notice of Intent #:	A096696	Date Received:	13-MAR-08
Diameter (in):	8.25	Casing Depth (ft):	25
Well completion:	01-MAR-08	Well Owner:	JIM SWEENEY G-LOGICS
Well Type:	Decommissioning	Driller #:	Not Reported
Static Water Level:	Not Reported	Flow Rate (gpm):	Not Reported
Flow Type:	Not Reported	PSI:	Not Reported
Well Test:	Not Reported	Water Reclamation #:	9

A190
NE
0 - 1/8 Mile
Lower

WA WELLS WALOG2000398480

Database:	Ecology Well Logs	Well Log ID:	525728
Well Tag #:	Not Reported	Project Tag #:	Not Reported
Notice of Intent #:	A096696	Date Received:	13-MAR-08
Diameter (in):	8.25	Casing Depth (ft):	25
Well completion:	01-MAR-08	Well Owner:	JIM SWEENEY G-LOGICS
Well Type:	Decommissioning	Driller #:	Not Reported
Static Water Level:	Not Reported	Flow Rate (gpm):	Not Reported
Flow Type:	Not Reported	PSI:	Not Reported
Well Test:	Not Reported	Water Reclamation #:	9

A191
NE
0 - 1/8 Mile
Lower

WA WELLS WALOG2000398481

Database:	Ecology Well Logs	Well Log ID:	525729
Well Tag #:	Not Reported	Project Tag #:	Not Reported
Notice of Intent #:	A096696	Date Received:	13-MAR-08
Diameter (in):	8.25	Casing Depth (ft):	13

GEOCHECK® - PHYSICAL SETTING SOURCE MAP FINDINGS

Well completion:	01-MAR-08	Well Owner:	JIM SWEENEY G-LOGICS
Well Type:	Decommissioning	Driller #:	Not Reported
Static Water Level:	Not Reported	Flow Rate (gpm):	Not Reported
Flow Type:	Not Reported	PSI:	Not Reported
Well Test:	Not Reported	Water Reclamation #:	9

A192
NE
0 - 1/8 Mile
Lower

WA WELLS WALOG2000385838

Database:	Ecology Well Logs	Well Log ID:	507305
Well Tag #:	Not Reported	Project Tag #:	Not Reported
Notice of Intent #:	S029197	Date Received:	25-OCT-07
Diameter (in):	7	Casing Depth (ft):	20
Well completion:	03-OCT-07	Well Owner:	LIEN ANIMAL HOSPITAL KARZAN AND ASSOCI
Well Type:	Resource Protection	Driller #:	Not Reported
Static Water Level:	Not Reported	Flow Rate (gpm):	Not Reported
Flow Type:	Not Reported	PSI:	Not Reported
Well Test:	Not Reported	Water Reclamation #:	9

A193
NE
0 - 1/8 Mile
Lower

WA WELLS WALOG2000339113

Database:	Ecology Well Logs	Well Log ID:	440158
Well Tag #:	Not Reported	Project Tag #:	Not Reported
Notice of Intent #:	A069263	Date Received:	26-APR-06
Diameter (in):	2	Casing Depth (ft):	4
Well completion:	14-OCT-04	Well Owner:	HULING BROS
Well Type:	Decommissioning	Driller #:	Not Reported
Static Water Level:	Not Reported	Flow Rate (gpm):	Not Reported
Flow Type:	Not Reported	PSI:	Not Reported
Well Test:	Not Reported	Water Reclamation #:	9

A194
NE
0 - 1/8 Mile
Lower

WA WELLS WALOG2000339114

Database:	Ecology Well Logs	Well Log ID:	440160
Well Tag #:	Not Reported	Project Tag #:	Not Reported
Notice of Intent #:	A069263	Date Received:	26-APR-06
Diameter (in):	2	Casing Depth (ft):	6
Well completion:	14-OCT-04	Well Owner:	HULING BROS
Well Type:	Decommissioning	Driller #:	Not Reported
Static Water Level:	Not Reported	Flow Rate (gpm):	Not Reported
Flow Type:	Not Reported	PSI:	Not Reported
Well Test:	Not Reported	Water Reclamation #:	9

GEOCHECK® - PHYSICAL SETTING SOURCE MAP FINDINGS

Map ID
 Direction
 Distance
 Elevation

Database EDR ID Number

A195
NE
0 - 1/8 Mile
Lower

WA WELLS WALOG2000360304

Database:	Ecology Well Logs	Well Log ID:	470790
Well Tag #:	APA828	Project Tag #:	Not Reported
Notice of Intent #:	R069492	Date Received:	27-FEB-07
Diameter (in):	Not Reported	Casing Depth (ft):	12
Well completion:	09-FEB-07	Well Owner:	LEGENDS BAR EPI
Well Type:	Resource Protection	Driller #:	Not Reported
Static Water Level:	Not Reported	Flow Rate (gpm):	Not Reported
Flow Type:	Not Reported	PSI:	Not Reported
Well Test:	Not Reported	Water Reclamation #:	9

A196
NE
0 - 1/8 Mile
Lower

WA WELLS WALOG2000339112

Database:	Ecology Well Logs	Well Log ID:	440156
Well Tag #:	Not Reported	Project Tag #:	Not Reported
Notice of Intent #:	A069263	Date Received:	26-APR-06
Diameter (in):	2	Casing Depth (ft):	4
Well completion:	14-OCT-04	Well Owner:	HULING BROS
Well Type:	Decommissioning	Driller #:	Not Reported
Static Water Level:	Not Reported	Flow Rate (gpm):	Not Reported
Flow Type:	Not Reported	PSI:	Not Reported
Well Test:	Not Reported	Water Reclamation #:	9

A197
NE
0 - 1/8 Mile
Lower

WA WELLS WALOG2000339109

Database:	Ecology Well Logs	Well Log ID:	440150
Well Tag #:	Not Reported	Project Tag #:	Not Reported
Notice of Intent #:	A069263	Date Received:	26-APR-06
Diameter (in):	2	Casing Depth (ft):	7
Well completion:	14-OCT-04	Well Owner:	HULING BROS
Well Type:	Decommissioning	Driller #:	Not Reported
Static Water Level:	Not Reported	Flow Rate (gpm):	Not Reported
Flow Type:	Not Reported	PSI:	Not Reported
Well Test:	Not Reported	Water Reclamation #:	9

A198
NE
0 - 1/8 Mile
Lower

WA WELLS WALOG2000339110

Database:	Ecology Well Logs	Well Log ID:	440152
Well Tag #:	Not Reported	Project Tag #:	Not Reported
Notice of Intent #:	A069263	Date Received:	26-APR-06
Diameter (in):	2	Casing Depth (ft):	7

GEOCHECK® - PHYSICAL SETTING SOURCE MAP FINDINGS

Well completion:	14-OCT-04	Well Owner:	HULING BROS
Well Type:	Decommissioning	Driller #:	Not Reported
Static Water Level:	Not Reported	Flow Rate (gpm):	Not Reported
Flow Type:	Not Reported	PSI:	Not Reported
Well Test:	Not Reported	Water Reclamation #:	9

A199
NE
0 - 1/8 Mile
Lower

WA WELLS WALOG2000339111

Database:	Ecology Well Logs	Well Log ID:	440154
Well Tag #:	Not Reported	Project Tag #:	Not Reported
Notice of Intent #:	A069263	Date Received:	26-APR-06
Diameter (in):	2	Casing Depth (ft):	7
Well completion:	14-OCT-04	Well Owner:	HULING BROS
Well Type:	Decommissioning	Driller #:	Not Reported
Static Water Level:	Not Reported	Flow Rate (gpm):	Not Reported
Flow Type:	Not Reported	PSI:	Not Reported
Well Test:	Not Reported	Water Reclamation #:	9

A200
NE
0 - 1/8 Mile
Lower

WA WELLS WALOG2000374085

Database:	Ecology Well Logs	Well Log ID:	490746
Well Tag #:	Not Reported	Project Tag #:	Not Reported
Notice of Intent #:	A129895	Date Received:	08-AUG-07
Diameter (in):	2	Casing Depth (ft):	13
Well completion:	20-JUL-07		
Well Owner:	LIEN ANIMAL CLINIC AEROTECH ENVIRONMENTAL CONSULTANTS		
Well Type:	Decommissioning	Driller #:	Not Reported
Static Water Level:	Not Reported	Flow Rate (gpm):	Not Reported
Flow Type:	Not Reported	PSI:	Not Reported
Well Test:	Not Reported	Water Reclamation #:	9

A201
NE
0 - 1/8 Mile
Lower

WA WELLS WALOG2000374090

Database:	Ecology Well Logs	Well Log ID:	490751
Well Tag #:	Not Reported	Project Tag #:	Not Reported
Notice of Intent #:	E007247	Date Received:	08-AUG-07
Diameter (in):	2	Casing Depth (ft):	13
Well completion:	20-JUL-07	Well Owner:	LIEN ANIMAL CLINIC
Well Type:	Resource Protection	Driller #:	Not Reported
Static Water Level:	Not Reported	Flow Rate (gpm):	Not Reported
Flow Type:	Not Reported	PSI:	Not Reported
Well Test:	Not Reported	Water Reclamation #:	9

GEOCHECK® - PHYSICAL SETTING SOURCE MAP FINDINGS

Map ID
Direction
Distance
Elevation

Database EDR ID Number

A202
NE
0 - 1/8 Mile
Lower

WA WELLS WALOG2000384564

Database:	Ecology Well Logs	Well Log ID:	505916
Well Tag #:	APF195	Project Tag #:	Not Reported
Notice of Intent #:	RE02033	Date Received:	18-DEC-07
Diameter (in):	7	Casing Depth (ft):	55
Well completion:	25-OCT-07	Well Owner:	BLUESTAR MGMT DEVELOPMENT
Well Type:	Resource Protection	Driller #:	Not Reported
Static Water Level:	Not Reported	Flow Rate (gpm):	Not Reported
Flow Type:	Not Reported	PSI:	Not Reported
Well Test:	Not Reported	Water Reclamation #:	9

A203
NE
0 - 1/8 Mile
Lower

WA WELLS WALOG2000384565

Database:	Ecology Well Logs	Well Log ID:	505917
Well Tag #:	APF196	Project Tag #:	Not Reported
Notice of Intent #:	RE02033	Date Received:	18-DEC-07
Diameter (in):	7	Casing Depth (ft):	50
Well completion:	25-OCT-07	Well Owner:	BLUESTAR MGMT DEVELOPMENT
Well Type:	Resource Protection	Driller #:	Not Reported
Static Water Level:	Not Reported	Flow Rate (gpm):	Not Reported
Flow Type:	Not Reported	PSI:	Not Reported
Well Test:	Not Reported	Water Reclamation #:	9

A204
NE
0 - 1/8 Mile
Lower

WA WELLS WALOG2000374089

Database:	Ecology Well Logs	Well Log ID:	490750
Well Tag #:	Not Reported	Project Tag #:	Not Reported
Notice of Intent #:	E007247	Date Received:	08-AUG-07
Diameter (in):	2	Casing Depth (ft):	13
Well completion:	20-JUL-07	Well Owner:	LIEN ANIMAL CLINIC
Well Type:	Resource Protection	Driller #:	Not Reported
Static Water Level:	Not Reported	Flow Rate (gpm):	Not Reported
Flow Type:	Not Reported	PSI:	Not Reported
Well Test:	Not Reported	Water Reclamation #:	9

A205
NE
0 - 1/8 Mile
Lower

WA WELLS WALOG2000374086

Database:	Ecology Well Logs	Well Log ID:	490747
Well Tag #:	Not Reported	Project Tag #:	Not Reported
Notice of Intent #:	A129895	Date Received:	08-AUG-07
Diameter (in):	2	Casing Depth (ft):	13

GEOCHECK® - PHYSICAL SETTING SOURCE MAP FINDINGS

Well completion:	20-JUL-07		
Well Owner:	LIEN ANIMAL CLINIC AEROTECH ENVIRONMENTAL CONSULTANTS		
Well Type:	Decommisioning	Driller #:	Not Reported
Static Water Level:	Not Reported	Flow Rate (gpm):	Not Reported
Flow Type:	Not Reported	PSI:	Not Reported
Well Test:	Not Reported	Water Reclamation #:	9

A206
NE
0 - 1/8 Mile
Lower

WA WELLS WALOG2000374087

Database:	Ecology Well Logs	Well Log ID:	490748
Well Tag #:	Not Reported	Project Tag #:	Not Reported
Notice of Intent #:	A129895	Date Received:	08-AUG-07
Diameter (in):	2	Casing Depth (ft):	13
Well completion:	20-JUL-07		
Well Owner:	LIEN ANIMAL CLINIC AEROTECH ENVIRONMENTAL CONSULTANTS		
Well Type:	Decommisioning	Driller #:	Not Reported
Static Water Level:	Not Reported	Flow Rate (gpm):	Not Reported
Flow Type:	Not Reported	PSI:	Not Reported
Well Test:	Not Reported	Water Reclamation #:	9

A207
NE
0 - 1/8 Mile
Lower

WA WELLS WALOG2000374088

Database:	Ecology Well Logs	Well Log ID:	490749
Well Tag #:	Not Reported	Project Tag #:	Not Reported
Notice of Intent #:	E007247	Date Received:	08-AUG-07
Diameter (in):	2	Casing Depth (ft):	13
Well completion:	20-JUL-07		
Well Type:	Resource Protection	Well Owner:	LIEN ANIMAL CLINIC
Static Water Level:	Not Reported	Driller #:	Not Reported
Flow Type:	Not Reported	Flow Rate (gpm):	Not Reported
Well Test:	Not Reported	PSI:	Not Reported
		Water Reclamation #:	9

A208
NE
0 - 1/8 Mile
Lower

WA WELLS WALOG2000412846

Database:	Ecology Well Logs	Well Log ID:	545930
Well Tag #:	Not Reported	Project Tag #:	Not Reported
Notice of Intent #:	S034495	Date Received:	13-JUN-08
Diameter (in):	2	Casing Depth (ft):	4
Well completion:	05-JUN-08		
Well Type:	Resource Protection	Well Owner:	WEST SEATTLE RADIATOR AND BRAKE AERO
Static Water Level:	Not Reported	Driller #:	Not Reported
Flow Type:	Not Reported	Flow Rate (gpm):	Not Reported
Well Test:	Not Reported	PSI:	Not Reported
		Water Reclamation #:	9

GEOCHECK® - PHYSICAL SETTING SOURCE MAP FINDINGS

Map ID
Direction
Distance
Elevation

Database EDR ID Number

A209
NE
0 - 1/8 Mile
Lower

WA WELLS WALOG2000546487

Database:	Ecology Well Logs	Well Log ID:	788027
Well Tag #:	Not Reported	Project Tag #:	Not Reported
Notice of Intent #:	AE16828	Date Received:	04-APR-12
Diameter (in):	1.5	Casing Depth (ft):	30
Well completion:	26-MAR-12	Well Owner:	Huling Brothers PanGeo~ Inc.
Well Type:	Decommissioning	Driller #:	Not Reported
Static Water Level:	Not Reported	Flow Rate (gpm):	Not Reported
Flow Type:	Not Reported	PSI:	Not Reported
Well Test:	Not Reported	Water Reclamation #:	9

A210
NE
0 - 1/8 Mile
Lower

WA WELLS WALOG2000546488

Database:	Ecology Well Logs	Well Log ID:	788029
Well Tag #:	Not Reported	Project Tag #:	Not Reported
Notice of Intent #:	AE16828	Date Received:	04-APR-12
Diameter (in):	1.5	Casing Depth (ft):	20
Well completion:	26-MAR-12	Well Owner:	Huling Brothers PanGeo~ Inc.
Well Type:	Decommissioning	Driller #:	Not Reported
Static Water Level:	Not Reported	Flow Rate (gpm):	Not Reported
Flow Type:	Not Reported	PSI:	Not Reported
Well Test:	Not Reported	Water Reclamation #:	9

A211
NE
0 - 1/8 Mile
Lower

WA WELLS WALOG2000546489

Database:	Ecology Well Logs	Well Log ID:	788031
Well Tag #:	Not Reported	Project Tag #:	Not Reported
Notice of Intent #:	AE16828	Date Received:	04-APR-12
Diameter (in):	1.5	Casing Depth (ft):	25
Well completion:	26-MAR-12	Well Owner:	Huling Brothers PanGeo~ Inc.
Well Type:	Decommissioning	Driller #:	Not Reported
Static Water Level:	Not Reported	Flow Rate (gpm):	Not Reported
Flow Type:	Not Reported	PSI:	Not Reported
Well Test:	Not Reported	Water Reclamation #:	9

A212
NE
0 - 1/8 Mile
Lower

WA WELLS WALOG2000546486

Database:	Ecology Well Logs	Well Log ID:	788025
Well Tag #:	Not Reported	Project Tag #:	Not Reported
Notice of Intent #:	AE16828	Date Received:	04-APR-12
Diameter (in):	1.5	Casing Depth (ft):	39

GEOCHECK® - PHYSICAL SETTING SOURCE MAP FINDINGS

Well completion:	26-MAR-12	Well Owner:	Huling Brothers PanGeo~ Inc.
Well Type:	Decommissioning	Driller #:	Not Reported
Static Water Level:	Not Reported	Flow Rate (gpm):	Not Reported
Flow Type:	Not Reported	PSI:	Not Reported
Well Test:	Not Reported	Water Reclamation #:	9

A213
NE
0 - 1/8 Mile
Lower

WA WELLS WALOG2000546483

Database:	Ecology Well Logs	Well Log ID:	788019
Well Tag #:	Not Reported	Project Tag #:	Not Reported
Notice of Intent #:	AE16828	Date Received:	04-APR-12
Diameter (in):	1.5	Casing Depth (ft):	3
Well completion:	26-MAR-12	Well Owner:	Huling Brothers PanGeo~ Inc.
Well Type:	Decommissioning	Driller #:	Not Reported
Static Water Level:	Not Reported	Flow Rate (gpm):	Not Reported
Flow Type:	Not Reported	PSI:	Not Reported
Well Test:	Not Reported	Water Reclamation #:	9

A214
NE
0 - 1/8 Mile
Lower

WA WELLS WALOG2000546484

Database:	Ecology Well Logs	Well Log ID:	788021
Well Tag #:	Not Reported	Project Tag #:	Not Reported
Notice of Intent #:	AE16828	Date Received:	04-APR-12
Diameter (in):	1.5	Casing Depth (ft):	2
Well completion:	26-MAR-12	Well Owner:	Huling Brothers PanGeo~ Inc.
Well Type:	Decommissioning	Driller #:	Not Reported
Static Water Level:	Not Reported	Flow Rate (gpm):	Not Reported
Flow Type:	Not Reported	PSI:	Not Reported
Well Test:	Not Reported	Water Reclamation #:	9

A215
NE
0 - 1/8 Mile
Lower

WA WELLS WALOG2000546485

Database:	Ecology Well Logs	Well Log ID:	788023
Well Tag #:	Not Reported	Project Tag #:	Not Reported
Notice of Intent #:	AE16828	Date Received:	04-APR-12
Diameter (in):	1.5	Casing Depth (ft):	34
Well completion:	26-MAR-12	Well Owner:	Huling Brothers PanGeo~ Inc.
Well Type:	Decommissioning	Driller #:	Not Reported
Static Water Level:	Not Reported	Flow Rate (gpm):	Not Reported
Flow Type:	Not Reported	PSI:	Not Reported
Well Test:	Not Reported	Water Reclamation #:	9

GEOCHECK® - PHYSICAL SETTING SOURCE MAP FINDINGS

Map ID
Direction
Distance
Elevation

Database EDR ID Number

A216
NE
0 - 1/8 Mile
Lower

WA WELLS WALOG2000546490

Database:	Ecology Well Logs	Well Log ID:	788033
Well Tag #:	Not Reported	Project Tag #:	Not Reported
Notice of Intent #:	AE16828	Date Received:	04-APR-12
Diameter (in):	1.5	Casing Depth (ft):	20
Well completion:	26-MAR-12	Well Owner:	Huling Brothers PanGeo~ Inc.
Well Type:	Decommissioning	Driller #:	Not Reported
Static Water Level:	Not Reported	Flow Rate (gpm):	Not Reported
Flow Type:	Not Reported	PSI:	Not Reported
Well Test:	Not Reported	Water Reclamation #:	9

A217
NE
0 - 1/8 Mile
Lower

WA WELLS WALOG2000564535

Database:	Ecology Well Logs	Well Log ID:	824219
Well Tag #:	Not Reported	Project Tag #:	Not Reported
Notice of Intent #:	AE19015	Date Received:	16-OCT-12
Diameter (in):	8	Casing Depth (ft):	45
Well completion:	27-SEP-12	Well Owner:	Weingarten Realty Geo Engineers
Well Type:	Decommissioning	Driller #:	Not Reported
Static Water Level:	Not Reported	Flow Rate (gpm):	Not Reported
Flow Type:	Not Reported	PSI:	Not Reported
Well Test:	Not Reported	Water Reclamation #:	9

A218
NE
0 - 1/8 Mile
Lower

WA WELLS WALOG2000564536

Database:	Ecology Well Logs	Well Log ID:	824221
Well Tag #:	Not Reported	Project Tag #:	Not Reported
Notice of Intent #:	AE19015	Date Received:	16-OCT-12
Diameter (in):	8	Casing Depth (ft):	50
Well completion:	27-SEP-12	Well Owner:	Weingarten Realty Geo Engineers
Well Type:	Decommissioning	Driller #:	Not Reported
Static Water Level:	Not Reported	Flow Rate (gpm):	Not Reported
Flow Type:	Not Reported	PSI:	Not Reported
Well Test:	Not Reported	Water Reclamation #:	9

A219
NE
0 - 1/8 Mile
Lower

WA WELLS WALOG2000564537

Database:	Ecology Well Logs	Well Log ID:	824223
Well Tag #:	Not Reported	Project Tag #:	Not Reported
Notice of Intent #:	AE19015	Date Received:	16-OCT-12
Diameter (in):	8	Casing Depth (ft):	55

GEOCHECK® - PHYSICAL SETTING SOURCE MAP FINDINGS

Well completion:	27-SEP-12	Well Owner:	Weingarten Realty Geo Engineers
Well Type:	Decommissioning	Driller #:	Not Reported
Static Water Level:	Not Reported	Flow Rate (gpm):	Not Reported
Flow Type:	Not Reported	PSI:	Not Reported
Well Test:	Not Reported	Water Reclamation #:	9

A220
NE
0 - 1/8 Mile
Lower

WA WELLS WALOG2000564531

Database:	Ecology Well Logs	Well Log ID:	824211
Well Tag #:	Not Reported	Project Tag #:	Not Reported
Notice of Intent #:	SE46267	Date Received:	16-OCT-12
Diameter (in):	8	Casing Depth (ft):	55
Well completion:	27-SEP-12	Well Owner:	Weingarten Realty
Well Type:	Resource Protection	Driller #:	Not Reported
Static Water Level:	Not Reported	Flow Rate (gpm):	Not Reported
Flow Type:	Not Reported	PSI:	Not Reported
Well Test:	Not Reported	Water Reclamation #:	9

A221
NE
0 - 1/8 Mile
Lower

WA WELLS WALOG2000554032

Database:	Ecology Well Logs	Well Log ID:	802791
Well Tag #:	BHE450	Project Tag #:	Not Reported
Notice of Intent #:	RE07164	Date Received:	16-JUL-12
Diameter (in):	8.25	Casing Depth (ft):	40
Well completion:	08-JUN-12	Well Owner:	Link Apt. ATC Associates
Well Type:	Resource Protection	Driller #:	Not Reported
Static Water Level:	Not Reported	Flow Rate (gpm):	Not Reported
Flow Type:	Not Reported	PSI:	Not Reported
Well Test:	Not Reported	Water Reclamation #:	9

A222
NE
0 - 1/8 Mile
Lower

WA WELLS WALOG2000564529

Database:	Ecology Well Logs	Well Log ID:	824207
Well Tag #:	BHK586	Project Tag #:	Not Reported
Notice of Intent #:	RE07586	Date Received:	16-OCT-12
Diameter (in):	8	Casing Depth (ft):	70
Well completion:	27-SEP-12	Well Owner:	Weingarten Realty Geo Engineers
Well Type:	Resource Protection	Driller #:	Not Reported
Static Water Level:	Not Reported	Flow Rate (gpm):	Not Reported
Flow Type:	Not Reported	PSI:	Not Reported
Well Test:	Not Reported	Water Reclamation #:	9

GEOCHECK® - PHYSICAL SETTING SOURCE MAP FINDINGS

Map ID
Direction
Distance
Elevation

Database EDR ID Number

A223
NE
0 - 1/8 Mile
Lower

WA WELLS WALOG2000564530

Database:	Ecology Well Logs	Well Log ID:	824209
Well Tag #:	Not Reported	Project Tag #:	Not Reported
Notice of Intent #:	AE19015	Date Received:	16-OCT-12
Diameter (in):	8	Casing Depth (ft):	45
Well completion:	27-SEP-12	Well Owner:	Weingarten Realty Geo Engineers
Well Type:	Decommissioning	Driller #:	Not Reported
Static Water Level:	Not Reported	Flow Rate (gpm):	Not Reported
Flow Type:	Not Reported	PSI:	Not Reported
Well Test:	Not Reported	Water Reclamation #:	9

A224
NE
0 - 1/8 Mile
Lower

WA WELLS WALOG2000546482

Database:	Ecology Well Logs	Well Log ID:	788017
Well Tag #:	Not Reported	Project Tag #:	Not Reported
Notice of Intent #:	AE16828	Date Received:	04-APR-12
Diameter (in):	1.5	Casing Depth (ft):	32
Well completion:	26-MAR-12	Well Owner:	Huling Brothers PanGeo~ Inc.
Well Type:	Decommissioning	Driller #:	Not Reported
Static Water Level:	Not Reported	Flow Rate (gpm):	Not Reported
Flow Type:	Not Reported	PSI:	Not Reported
Well Test:	Not Reported	Water Reclamation #:	9

A225
NE
0 - 1/8 Mile
Lower

WA WELLS WALOG2000546471

Database:	Ecology Well Logs	Well Log ID:	787995
Well Tag #:	Not Reported	Project Tag #:	Not Reported
Notice of Intent #:	SE44914	Date Received:	04-APR-12
Diameter (in):	1.54	Casing Depth (ft):	23
Well completion:	26-MAR-12	Well Owner:	Huling Brothers PanGeo~ Inc.
Well Type:	Resource Protection	Driller #:	Not Reported
Static Water Level:	Not Reported	Flow Rate (gpm):	Not Reported
Flow Type:	Not Reported	PSI:	Not Reported
Well Test:	Not Reported	Water Reclamation #:	9

A226
NE
0 - 1/8 Mile
Lower

WA WELLS WALOG2000546472

Database:	Ecology Well Logs	Well Log ID:	787997
Well Tag #:	Not Reported	Project Tag #:	Not Reported
Notice of Intent #:	SE44914	Date Received:	04-APR-12
Diameter (in):	1.54	Casing Depth (ft):	32

GEOCHECK® - PHYSICAL SETTING SOURCE MAP FINDINGS

Well completion:	26-MAR-12	Well Owner:	Huling Brothers PanGeo~ Inc.
Well Type:	Resource Protection	Driller #:	Not Reported
Static Water Level:	Not Reported	Flow Rate (gpm):	Not Reported
Flow Type:	Not Reported	PSI:	Not Reported
Well Test:	Not Reported	Water Reclamation #:	9

A227
NE
0 - 1/8 Mile
Lower

WA WELLS WALOG2000546473

Database:	Ecology Well Logs	Well Log ID:	787999
Well Tag #:	Not Reported	Project Tag #:	Not Reported
Notice of Intent #:	SE44914	Date Received:	04-APR-12
Diameter (in):	1.54	Casing Depth (ft):	3
Well completion:	26-MAR-12	Well Owner:	Huling Brothers PanGeo~ Inc.
Well Type:	Resource Protection	Driller #:	Not Reported
Static Water Level:	Not Reported	Flow Rate (gpm):	Not Reported
Flow Type:	Not Reported	PSI:	Not Reported
Well Test:	Not Reported	Water Reclamation #:	9

A228
NE
0 - 1/8 Mile
Lower

WA WELLS WALOG2000544569

Database:	Ecology Well Logs	Well Log ID:	784203
Well Tag #:	Not Reported	Project Tag #:	Not Reported
Notice of Intent #:	SE44884	Date Received:	06-APR-12
Diameter (in):	8	Casing Depth (ft):	50
Well completion:	23-MAR-12	Well Owner:	Huling Bros Pan Geo
Well Type:	Resource Protection	Driller #:	Not Reported
Static Water Level:	Not Reported	Flow Rate (gpm):	Not Reported
Flow Type:	Not Reported	PSI:	Not Reported
Well Test:	Not Reported	Water Reclamation #:	9

A229
NE
0 - 1/8 Mile
Lower

WA WELLS WALOG2000544566

Database:	Ecology Well Logs	Well Log ID:	784198
Well Tag #:	Not Reported	Project Tag #:	Not Reported
Notice of Intent #:	AE16768	Date Received:	06-APR-12
Diameter (in):	8	Casing Depth (ft):	40
Well completion:	23-MAR-12	Well Owner:	Huling Bros Pan Geo
Well Type:	Decommissioning	Driller #:	Not Reported
Static Water Level:	Not Reported	Flow Rate (gpm):	Not Reported
Flow Type:	Not Reported	PSI:	Not Reported
Well Test:	Not Reported	Water Reclamation #:	9

GEOCHECK® - PHYSICAL SETTING SOURCE MAP FINDINGS

Map ID
Direction
Distance
Elevation

Database EDR ID Number

A230
NE
0 - 1/8 Mile
Lower

WA WELLS WALOG2000544567

Database:	Ecology Well Logs	Well Log ID:	784200
Well Tag #:	Not Reported	Project Tag #:	Not Reported
Notice of Intent #:	AE16768	Date Received:	06-APR-12
Diameter (in):	8	Casing Depth (ft):	40
Well completion:	23-MAR-12	Well Owner:	Huling Bros Pan Geo
Well Type:	Decommissioning	Driller #:	Not Reported
Static Water Level:	Not Reported	Flow Rate (gpm):	Not Reported
Flow Type:	Not Reported	PSI:	Not Reported
Well Test:	Not Reported	Water Reclamation #:	9

A231
NE
0 - 1/8 Mile
Lower

WA WELLS WALOG2000544568

Database:	Ecology Well Logs	Well Log ID:	784201
Well Tag #:	Not Reported	Project Tag #:	Not Reported
Notice of Intent #:	SE44884	Date Received:	06-APR-12
Diameter (in):	8	Casing Depth (ft):	40
Well completion:	23-MAR-12	Well Owner:	Huling Bros Pan Geo
Well Type:	Resource Protection	Driller #:	Not Reported
Static Water Level:	Not Reported	Flow Rate (gpm):	Not Reported
Flow Type:	Not Reported	PSI:	Not Reported
Well Test:	Not Reported	Water Reclamation #:	9

A232
NE
0 - 1/8 Mile
Lower

WA WELLS WALOG2000546474

Database:	Ecology Well Logs	Well Log ID:	788001
Well Tag #:	Not Reported	Project Tag #:	Not Reported
Notice of Intent #:	SE44914	Date Received:	04-APR-12
Diameter (in):	1.54	Casing Depth (ft):	2
Well completion:	26-MAR-12	Well Owner:	Huling Brothers PanGeo~ Inc.
Well Type:	Resource Protection	Driller #:	Not Reported
Static Water Level:	Not Reported	Flow Rate (gpm):	Not Reported
Flow Type:	Not Reported	PSI:	Not Reported
Well Test:	Not Reported	Water Reclamation #:	9

A233
NE
0 - 1/8 Mile
Lower

WA WELLS WALOG2000546479

Database:	Ecology Well Logs	Well Log ID:	788011
Well Tag #:	Not Reported	Project Tag #:	Not Reported
Notice of Intent #:	SE44914	Date Received:	04-APR-12
Diameter (in):	1.54	Casing Depth (ft):	25

GEOCHECK® - PHYSICAL SETTING SOURCE MAP FINDINGS

Well completion:	26-MAR-12	Well Owner:	Huling Brothers PanGeo~ Inc.
Well Type:	Resource Protection	Driller #:	Not Reported
Static Water Level:	Not Reported	Flow Rate (gpm):	Not Reported
Flow Type:	Not Reported	PSI:	Not Reported
Well Test:	Not Reported	Water Reclamation #:	9

A234
NE
0 - 1/8 Mile
Lower

WA WELLS WALOG2000546480

Database:	Ecology Well Logs	Well Log ID:	788013
Well Tag #:	Not Reported	Project Tag #:	Not Reported
Notice of Intent #:	SE44914	Date Received:	04-APR-12
Diameter (in):	1.54	Casing Depth (ft):	20
Well completion:	26-MAR-12	Well Owner:	Huling Brothers PanGeo~ Inc.
Well Type:	Resource Protection	Driller #:	Not Reported
Static Water Level:	Not Reported	Flow Rate (gpm):	Not Reported
Flow Type:	Not Reported	PSI:	Not Reported
Well Test:	Not Reported	Water Reclamation #:	9

A235
NE
0 - 1/8 Mile
Lower

WA WELLS WALOG2000546481

Database:	Ecology Well Logs	Well Log ID:	788015
Well Tag #:	Not Reported	Project Tag #:	Not Reported
Notice of Intent #:	AE16828	Date Received:	04-APR-12
Diameter (in):	1.5	Casing Depth (ft):	23
Well completion:	26-MAR-12	Well Owner:	Huling Brothers PanGeo~ Inc.
Well Type:	Decommissioning	Driller #:	Not Reported
Static Water Level:	Not Reported	Flow Rate (gpm):	Not Reported
Flow Type:	Not Reported	PSI:	Not Reported
Well Test:	Not Reported	Water Reclamation #:	9

A236
NE
0 - 1/8 Mile
Lower

WA WELLS WALOG2000546478

Database:	Ecology Well Logs	Well Log ID:	788009
Well Tag #:	Not Reported	Project Tag #:	Not Reported
Notice of Intent #:	SE44914	Date Received:	04-APR-12
Diameter (in):	1.54	Casing Depth (ft):	20
Well completion:	26-MAR-12	Well Owner:	Huling Brothers PanGeo~ Inc.
Well Type:	Resource Protection	Driller #:	Not Reported
Static Water Level:	Not Reported	Flow Rate (gpm):	Not Reported
Flow Type:	Not Reported	PSI:	Not Reported
Well Test:	Not Reported	Water Reclamation #:	9

GEOCHECK® - PHYSICAL SETTING SOURCE MAP FINDINGS

Map ID
 Direction
 Distance
 Elevation

Database EDR ID Number

A237
NE
0 - 1/8 Mile
Lower

WA WELLS WALOG2000546475

Database:	Ecology Well Logs	Well Log ID:	788003
Well Tag #:	Not Reported	Project Tag #:	Not Reported
Notice of Intent #:	SE44914	Date Received:	04-APR-12
Diameter (in):	1.54	Casing Depth (ft):	34
Well completion:	26-MAR-12	Well Owner:	Huling Brothers PanGeo~ Inc.
Well Type:	Resource Protection	Driller #:	Not Reported
Static Water Level:	Not Reported	Flow Rate (gpm):	Not Reported
Flow Type:	Not Reported	PSI:	Not Reported
Well Test:	Not Reported	Water Reclamation #:	9

A238
NE
0 - 1/8 Mile
Lower

WA WELLS WALOG2000546476

Database:	Ecology Well Logs	Well Log ID:	788005
Well Tag #:	Not Reported	Project Tag #:	Not Reported
Notice of Intent #:	SE44914	Date Received:	04-APR-12
Diameter (in):	1.54	Casing Depth (ft):	39
Well completion:	26-MAR-12	Well Owner:	Huling Brothers PanGeo~ Inc.
Well Type:	Resource Protection	Driller #:	Not Reported
Static Water Level:	Not Reported	Flow Rate (gpm):	Not Reported
Flow Type:	Not Reported	PSI:	Not Reported
Well Test:	Not Reported	Water Reclamation #:	9

A239
NE
0 - 1/8 Mile
Lower

WA WELLS WALOG2000546477

Database:	Ecology Well Logs	Well Log ID:	788007
Well Tag #:	Not Reported	Project Tag #:	Not Reported
Notice of Intent #:	SE44914	Date Received:	04-APR-12
Diameter (in):	1.54	Casing Depth (ft):	30
Well completion:	26-MAR-12	Well Owner:	Huling Brothers PanGeo~ Inc.
Well Type:	Resource Protection	Driller #:	Not Reported
Static Water Level:	Not Reported	Flow Rate (gpm):	Not Reported
Flow Type:	Not Reported	PSI:	Not Reported
Well Test:	Not Reported	Water Reclamation #:	9

A240
NE
0 - 1/8 Mile
Lower

WA WELLS WALOG2000564538

Database:	Ecology Well Logs	Well Log ID:	824225
Well Tag #:	Not Reported	Project Tag #:	Not Reported
Notice of Intent #:	SE46267	Date Received:	16-OCT-12
Diameter (in):	8	Casing Depth (ft):	45

GEOCHECK® - PHYSICAL SETTING SOURCE MAP FINDINGS

Well completion:	27-SEP-12	Well Owner:	Weingarten Realty Geo Engineers
Well Type:	Resource Protection	Driller #:	Not Reported
Static Water Level:	Not Reported	Flow Rate (gpm):	Not Reported
Flow Type:	Not Reported	PSI:	Not Reported
Well Test:	Not Reported	Water Reclamation #:	9

A241
NE
0 - 1/8 Mile
Lower

WA WELLS WALOG2000588034

Database:	Ecology Well Logs	Well Log ID:	871341
Well Tag #:	Not Reported	Project Tag #:	Not Reported
Notice of Intent #:	AE22538	Date Received:	25-JUL-13
Diameter (in):	2.25	Casing Depth (ft):	12
Well completion:	26-JUN-13	Well Owner:	Winquist Mgmt LLP
Well Type:	Decommissioning	Driller #:	Not Reported
Static Water Level:	Not Reported	Flow Rate (gpm):	Not Reported
Flow Type:	Not Reported	PSI:	Not Reported
Well Test:	Not Reported	Water Reclamation #:	9

A242
NE
0 - 1/8 Mile
Lower

WA WELLS WALOG2000588035

Database:	Ecology Well Logs	Well Log ID:	871343
Well Tag #:	Not Reported	Project Tag #:	Not Reported
Notice of Intent #:	AE22538	Date Received:	25-JUL-13
Diameter (in):	2.25	Casing Depth (ft):	12
Well completion:	26-JUN-13	Well Owner:	Winquist Mgmt LLP
Well Type:	Decommissioning	Driller #:	Not Reported
Static Water Level:	Not Reported	Flow Rate (gpm):	Not Reported
Flow Type:	Not Reported	PSI:	Not Reported
Well Test:	Not Reported	Water Reclamation #:	9

A243
NE
0 - 1/8 Mile
Lower

WA WELLS WALOG2000588036

Database:	Ecology Well Logs	Well Log ID:	871345
Well Tag #:	Not Reported	Project Tag #:	Not Reported
Notice of Intent #:	AE22538	Date Received:	25-JUL-13
Diameter (in):	2.25	Casing Depth (ft):	12
Well completion:	26-JUN-13	Well Owner:	Winquist Mgmt LLP
Well Type:	Decommissioning	Driller #:	Not Reported
Static Water Level:	Not Reported	Flow Rate (gpm):	Not Reported
Flow Type:	Not Reported	PSI:	Not Reported
Well Test:	Not Reported	Water Reclamation #:	9

GEOCHECK® - PHYSICAL SETTING SOURCE MAP FINDINGS

Map ID
Direction
Distance
Elevation

Database EDR ID Number

A244
NE
0 - 1/8 Mile
Lower

WA WELLS WALOG2000588033

Database:	Ecology Well Logs	Well Log ID:	871339
Well Tag #:	Not Reported	Project Tag #:	Not Reported
Notice of Intent #:	AE22538	Date Received:	25-JUL-13
Diameter (in):	2.25	Casing Depth (ft):	12
Well completion:	26-JUN-13	Well Owner:	Winquist Mgmt LLP
Well Type:	Decommissioning	Driller #:	Not Reported
Static Water Level:	Not Reported	Flow Rate (gpm):	Not Reported
Flow Type:	Not Reported	PSI:	Not Reported
Well Test:	Not Reported	Water Reclamation #:	9

A245
NE
0 - 1/8 Mile
Lower

WA WELLS WALOG2000588030

Database:	Ecology Well Logs	Well Log ID:	871333
Well Tag #:	Not Reported	Project Tag #:	Not Reported
Notice of Intent #:	SE48639	Date Received:	25-JUL-13
Diameter (in):	2.25	Casing Depth (ft):	20
Well completion:	26-JUN-13	Well Owner:	Winquist Mgmt LLP
Well Type:	Resource Protection	Driller #:	Not Reported
Static Water Level:	Not Reported	Flow Rate (gpm):	Not Reported
Flow Type:	Not Reported	PSI:	Not Reported
Well Test:	Not Reported	Water Reclamation #:	9

A246
NE
0 - 1/8 Mile
Lower

WA WELLS WALOG2000588031

Database:	Ecology Well Logs	Well Log ID:	871335
Well Tag #:	Not Reported	Project Tag #:	Not Reported
Notice of Intent #:	AE22538	Date Received:	25-JUL-13
Diameter (in):	2.25	Casing Depth (ft):	13
Well completion:	26-JUN-13	Well Owner:	Winquist Mgmt LLP
Well Type:	Decommissioning	Driller #:	Not Reported
Static Water Level:	Not Reported	Flow Rate (gpm):	Not Reported
Flow Type:	Not Reported	PSI:	Not Reported
Well Test:	Not Reported	Water Reclamation #:	9

A247
NE
0 - 1/8 Mile
Lower

WA WELLS WALOG2000588032

Database:	Ecology Well Logs	Well Log ID:	871337
Well Tag #:	Not Reported	Project Tag #:	Not Reported
Notice of Intent #:	AE22538	Date Received:	25-JUL-13
Diameter (in):	2.25	Casing Depth (ft):	13

GEOCHECK® - PHYSICAL SETTING SOURCE MAP FINDINGS

Well completion:	26-JUN-13	Well Owner:	Winquist Mgmt LLP
Well Type:	Decommissioning	Driller #:	Not Reported
Static Water Level:	Not Reported	Flow Rate (gpm):	Not Reported
Flow Type:	Not Reported	PSI:	Not Reported
Well Test:	Not Reported	Water Reclamation #:	9

A248
NE
0 - 1/8 Mile
Lower

WA WELLS WALOG2000588037

Database:	Ecology Well Logs	Well Log ID:	871347
Well Tag #:	Not Reported	Project Tag #:	Not Reported
Notice of Intent #:	AE22538	Date Received:	25-JUL-13
Diameter (in):	2.25	Casing Depth (ft):	20
Well completion:	26-JUN-13	Well Owner:	Winquist Mgmt LLP
Well Type:	Decommissioning	Driller #:	Not Reported
Static Water Level:	Not Reported	Flow Rate (gpm):	Not Reported
Flow Type:	Not Reported	PSI:	Not Reported
Well Test:	Not Reported	Water Reclamation #:	9

A249
NE
0 - 1/8 Mile
Lower

WA WELLS WALOG2000625066

Database:	Ecology Well Logs	Well Log ID:	936561
Well Tag #:	BID484	Project Tag #:	Not Reported
Notice of Intent #:	RE10063	Date Received:	09-JUL-14
Diameter (in):	8.25	Casing Depth (ft):	29
Well completion:	11-JUN-14	Well Owner:	Shell Station
Well Type:	Resource Protection	Driller #:	2867
Static Water Level:	15	Flow Rate (gpm):	Not Reported
Flow Type:	Static Level	PSI:	Not Reported
Well Test:	Not Reported	Water Reclamation #:	9

A250
NE
0 - 1/8 Mile
Lower

WA WELLS WALOG2000625069

Database:	Ecology Well Logs	Well Log ID:	936564
Well Tag #:	BID490	Project Tag #:	Not Reported
Notice of Intent #:	RE10063	Date Received:	09-JUL-14
Diameter (in):	10.25	Casing Depth (ft):	16.5
Well completion:	13-JUN-14	Well Owner:	Shell Station
Well Type:	Resource Protection	Driller #:	2867
Static Water Level:	Not Reported	Flow Rate (gpm):	Not Reported
Flow Type:	Not Reported	PSI:	Not Reported
Well Test:	Not Reported	Water Reclamation #:	9

GEOCHECK® - PHYSICAL SETTING SOURCE MAP FINDINGS

Map ID
Direction
Distance
Elevation

Database EDR ID Number

A251
NE
0 - 1/8 Mile
Lower

WA WELLS WALOG2000625094

Database:	Ecology Well Logs	Well Log ID:	936589
Well Tag #:	BID489	Project Tag #:	Not Reported
Notice of Intent #:	RE10063	Date Received:	09-JUL-14
Diameter (in):	10.25	Casing Depth (ft):	16.5
Well completion:	13-JUN-14	Well Owner:	Shell Station
Well Type:	Resource Protection	Driller #:	2867
Static Water Level:	Not Reported	Flow Rate (gpm):	Not Reported
Flow Type:	Not Reported	PSI:	Not Reported
Well Test:	Not Reported	Water Reclamation #:	9

A252
NE
0 - 1/8 Mile
Lower

WA WELLS WALOG2000625050

Database:	Ecology Well Logs	Well Log ID:	936545
Well Tag #:	BID488	Project Tag #:	Not Reported
Notice of Intent #:	RE10063	Date Received:	09-JUL-14
Diameter (in):	8.25	Casing Depth (ft):	26.5
Well completion:	13-JUN-14	Well Owner:	Shell Station
Well Type:	Resource Protection	Driller #:	2867
Static Water Level:	15	Flow Rate (gpm):	Not Reported
Flow Type:	Static Level	PSI:	Not Reported
Well Test:	Not Reported	Water Reclamation #:	9

A253
NE
0 - 1/8 Mile
Lower

WA WELLS WALOG2000625025

Database:	Ecology Well Logs	Well Log ID:	936518
Well Tag #:	BID486	Project Tag #:	Not Reported
Notice of Intent #:	RE10063	Date Received:	09-JUL-14
Diameter (in):	10.25	Casing Depth (ft):	16.5
Well completion:	11-JUN-14	Well Owner:	Shell Station
Well Type:	Resource Protection	Driller #:	2867
Static Water Level:	Not Reported	Flow Rate (gpm):	Not Reported
Flow Type:	Not Reported	PSI:	Not Reported
Well Test:	Not Reported	Water Reclamation #:	9

A254
NE
0 - 1/8 Mile
Lower

WA WELLS WALOG2000625048

Database:	Ecology Well Logs	Well Log ID:	936543
Well Tag #:	BID483	Project Tag #:	Not Reported
Notice of Intent #:	RE10063	Date Received:	09-JUL-14
Diameter (in):	8.25	Casing Depth (ft):	26

GEOCHECK® - PHYSICAL SETTING SOURCE MAP FINDINGS

Well completion:	11-JUN-14	Well Owner:	Shell Station
Well Type:	Resource Protection	Driller #:	2867
Static Water Level:	15	Flow Rate (gpm):	Not Reported
Flow Type:	Static Level	PSI:	Not Reported
Well Test:	Not Reported	Water Reclamation #:	9

A255
NE
0 - 1/8 Mile
Lower

WA WELLS WALOG2000625049

Database:	Ecology Well Logs	Well Log ID:	936544
Well Tag #:	BID485	Project Tag #:	Not Reported
Notice of Intent #:	RE10063	Date Received:	09-JUL-14
Diameter (in):	8.25	Casing Depth (ft):	29
Well completion:	11-JUN-14	Well Owner:	Shell Station
Well Type:	Resource Protection	Driller #:	2867
Static Water Level:	15	Flow Rate (gpm):	Not Reported
Flow Type:	Static Level	PSI:	Not Reported
Well Test:	Not Reported	Water Reclamation #:	9

A256
NE
0 - 1/8 Mile
Lower

WA WELLS WALOG2000588029

Database:	Ecology Well Logs	Well Log ID:	871331
Well Tag #:	Not Reported	Project Tag #:	Not Reported
Notice of Intent #:	SE48639	Date Received:	25-JUL-13
Diameter (in):	2.25	Casing Depth (ft):	12
Well completion:	26-JUN-13	Well Owner:	Winquist Mgmt LLP
Well Type:	Resource Protection	Driller #:	Not Reported
Static Water Level:	Not Reported	Flow Rate (gpm):	Not Reported
Flow Type:	Not Reported	PSI:	Not Reported
Well Test:	Not Reported	Water Reclamation #:	9

A257
NE
0 - 1/8 Mile
Lower

WA WELLS WALOG2000587980

Database:	Ecology Well Logs	Well Log ID:	871242
Well Tag #:	Not Reported	Project Tag #:	Not Reported
Notice of Intent #:	SE48753	Date Received:	24-JUL-13
Diameter (in):	8	Casing Depth (ft):	20
Well completion:	08-JUL-13	Well Owner:	City Of Seattle Pan Geo
Well Type:	Resource Protection	Driller #:	Not Reported
Static Water Level:	Not Reported	Flow Rate (gpm):	Not Reported
Flow Type:	Not Reported	PSI:	Not Reported
Well Test:	Not Reported	Water Reclamation #:	9

GEOCHECK® - PHYSICAL SETTING SOURCE MAP FINDINGS

Map ID
 Direction
 Distance
 Elevation

Database EDR ID Number

A258
NE
0 - 1/8 Mile
Lower

WA WELLS WALOG2000587981

Database:	Ecology Well Logs	Well Log ID:	871244
Well Tag #:	Not Reported	Project Tag #:	Not Reported
Notice of Intent #:	SE48753	Date Received:	24-JUL-13
Diameter (in):	8	Casing Depth (ft):	25
Well completion:	08-JUL-13	Well Owner:	City Of Seattle Pan Geo
Well Type:	Resource Protection	Driller #:	Not Reported
Static Water Level:	Not Reported	Flow Rate (gpm):	Not Reported
Flow Type:	Not Reported	PSI:	Not Reported
Well Test:	Not Reported	Water Reclamation #:	9

A259
NE
0 - 1/8 Mile
Lower

WA WELLS WALOG2000587982

Database:	Ecology Well Logs	Well Log ID:	871246
Well Tag #:	Not Reported	Project Tag #:	Not Reported
Notice of Intent #:	AE22711	Date Received:	24-JUL-13
Diameter (in):	8	Casing Depth (ft):	20
Well completion:	08-JUL-13	Well Owner:	City Of Seattle Pan Geo
Well Type:	Decommissioning	Driller #:	Not Reported
Static Water Level:	Not Reported	Flow Rate (gpm):	Not Reported
Flow Type:	Not Reported	PSI:	Not Reported
Well Test:	Not Reported	Water Reclamation #:	9

A260
NE
0 - 1/8 Mile
Lower

WA WELLS WALOG2000587979

Database:	Ecology Well Logs	Well Log ID:	871240
Well Tag #:	Not Reported	Project Tag #:	Not Reported
Notice of Intent #:	SE48753	Date Received:	24-JUL-13
Diameter (in):	8	Casing Depth (ft):	20
Well completion:	08-JUL-13	Well Owner:	City Of Seattle Pan Geo
Well Type:	Resource Protection	Driller #:	Not Reported
Static Water Level:	Not Reported	Flow Rate (gpm):	Not Reported
Flow Type:	Not Reported	PSI:	Not Reported
Well Test:	Not Reported	Water Reclamation #:	9

A261
NE
0 - 1/8 Mile
Lower

WA WELLS WALOG2000564539

Database:	Ecology Well Logs	Well Log ID:	824227
Well Tag #:	Not Reported	Project Tag #:	Not Reported
Notice of Intent #:	SE46267	Date Received:	16-OCT-12
Diameter (in):	8	Casing Depth (ft):	45

GEOCHECK® - PHYSICAL SETTING SOURCE MAP FINDINGS

Well completion:	27-SEP-12	Well Owner:	Weingarten Realty Geo Engineers
Well Type:	Resource Protection	Driller #:	Not Reported
Static Water Level:	Not Reported	Flow Rate (gpm):	Not Reported
Flow Type:	Not Reported	PSI:	Not Reported
Well Test:	Not Reported	Water Reclamation #:	9

A262
NE
0 - 1/8 Mile
Lower

WA WELLS WALOG2000564540

Database:	Ecology Well Logs	Well Log ID:	824229
Well Tag #:	Not Reported	Project Tag #:	Not Reported
Notice of Intent #:	SE46267	Date Received:	16-OCT-12
Diameter (in):	8	Casing Depth (ft):	50
Well completion:	27-SEP-12	Well Owner:	Weingarten Realty Geo Engineers
Well Type:	Resource Protection	Driller #:	Not Reported
Static Water Level:	Not Reported	Flow Rate (gpm):	Not Reported
Flow Type:	Not Reported	PSI:	Not Reported
Well Test:	Not Reported	Water Reclamation #:	9

A263
NE
0 - 1/8 Mile
Lower

WA WELLS WALOG2000587978

Database:	Ecology Well Logs	Well Log ID:	871238
Well Tag #:	Not Reported	Project Tag #:	Not Reported
Notice of Intent #:	SE48753	Date Received:	24-JUL-13
Diameter (in):	8	Casing Depth (ft):	20
Well completion:	08-JUL-13	Well Owner:	City Of Seattle Pan Geo
Well Type:	Resource Protection	Driller #:	Not Reported
Static Water Level:	Not Reported	Flow Rate (gpm):	Not Reported
Flow Type:	Not Reported	PSI:	Not Reported
Well Test:	Not Reported	Water Reclamation #:	9

A264
NE
0 - 1/8 Mile
Lower

WA WELLS WALOG2000587983

Database:	Ecology Well Logs	Well Log ID:	871248
Well Tag #:	Not Reported	Project Tag #:	Not Reported
Notice of Intent #:	AE22711	Date Received:	24-JUL-13
Diameter (in):	8	Casing Depth (ft):	20
Well completion:	08-JUL-13	Well Owner:	City Of Seattle Pan Geo
Well Type:	Decommissioning	Driller #:	Not Reported
Static Water Level:	Not Reported	Flow Rate (gpm):	Not Reported
Flow Type:	Not Reported	PSI:	Not Reported
Well Test:	Not Reported	Water Reclamation #:	9

GEOCHECK® - PHYSICAL SETTING SOURCE MAP FINDINGS

Map ID
Direction
Distance
Elevation

Database EDR ID Number

A265
NE
0 - 1/8 Mile
Lower

WA WELLS WALOG2000588026

Database:	Ecology Well Logs	Well Log ID:	871325
Well Tag #:	Not Reported	Project Tag #:	Not Reported
Notice of Intent #:	SE48639	Date Received:	25-JUL-13
Diameter (in):	2.25	Casing Depth (ft):	12
Well completion:	26-JUN-13	Well Owner:	Winquist Mgmt LLP
Well Type:	Resource Protection	Driller #:	Not Reported
Static Water Level:	Not Reported	Flow Rate (gpm):	Not Reported
Flow Type:	Not Reported	PSI:	Not Reported
Well Test:	Not Reported	Water Reclamation #:	9

A266
NE
0 - 1/8 Mile
Lower

WA WELLS WALOG2000588027

Database:	Ecology Well Logs	Well Log ID:	871327
Well Tag #:	Not Reported	Project Tag #:	Not Reported
Notice of Intent #:	SE48639	Date Received:	25-JUL-13
Diameter (in):	2.25	Casing Depth (ft):	12
Well completion:	26-JUN-13	Well Owner:	Winquist Mgmt LLP
Well Type:	Resource Protection	Driller #:	Not Reported
Static Water Level:	Not Reported	Flow Rate (gpm):	Not Reported
Flow Type:	Not Reported	PSI:	Not Reported
Well Test:	Not Reported	Water Reclamation #:	9

A267
NE
0 - 1/8 Mile
Lower

WA WELLS WALOG2000588028

Database:	Ecology Well Logs	Well Log ID:	871329
Well Tag #:	Not Reported	Project Tag #:	Not Reported
Notice of Intent #:	SE48639	Date Received:	25-JUL-13
Diameter (in):	2.25	Casing Depth (ft):	12
Well completion:	26-JUN-13	Well Owner:	Winquist Mgmt LLP
Well Type:	Resource Protection	Driller #:	Not Reported
Static Water Level:	Not Reported	Flow Rate (gpm):	Not Reported
Flow Type:	Not Reported	PSI:	Not Reported
Well Test:	Not Reported	Water Reclamation #:	9

A268
NE
0 - 1/8 Mile
Lower

WA WELLS WALOG2000588025

Database:	Ecology Well Logs	Well Log ID:	871323
Well Tag #:	Not Reported	Project Tag #:	Not Reported
Notice of Intent #:	SE48639	Date Received:	25-JUL-13
Diameter (in):	2.25	Casing Depth (ft):	13

GEOCHECK® - PHYSICAL SETTING SOURCE MAP FINDINGS

Well completion:	26-JUN-13	Well Owner:	Winquist Mgmt LLP
Well Type:	Resource Protection	Driller #:	Not Reported
Static Water Level:	Not Reported	Flow Rate (gpm):	Not Reported
Flow Type:	Not Reported	PSI:	Not Reported
Well Test:	Not Reported	Water Reclamation #:	9

A269
NE
0 - 1/8 Mile
Lower

WA WELLS WALOG2000587984

Database:	Ecology Well Logs	Well Log ID:	871250
Well Tag #:	Not Reported	Project Tag #:	Not Reported
Notice of Intent #:	AE22711	Date Received:	24-JUL-13
Diameter (in):	8	Casing Depth (ft):	20
Well completion:	08-JUL-13	Well Owner:	City Of Seattle Pan Geo
Well Type:	Decommissioning	Driller #:	Not Reported
Static Water Level:	Not Reported	Flow Rate (gpm):	Not Reported
Flow Type:	Not Reported	PSI:	Not Reported
Well Test:	Not Reported	Water Reclamation #:	9

A270
NE
0 - 1/8 Mile
Lower

WA WELLS WALOG2000587985

Database:	Ecology Well Logs	Well Log ID:	871252
Well Tag #:	Not Reported	Project Tag #:	Not Reported
Notice of Intent #:	AE22711	Date Received:	24-JUL-13
Diameter (in):	8	Casing Depth (ft):	25
Well completion:	08-JUL-13	Well Owner:	City Of Seattle Pan Geo
Well Type:	Decommissioning	Driller #:	Not Reported
Static Water Level:	Not Reported	Flow Rate (gpm):	Not Reported
Flow Type:	Not Reported	PSI:	Not Reported
Well Test:	Not Reported	Water Reclamation #:	9

A271
NE
0 - 1/8 Mile
Lower

WA WELLS WALOG2000588024

Database:	Ecology Well Logs	Well Log ID:	871321
Well Tag #:	Not Reported	Project Tag #:	Not Reported
Notice of Intent #:	SE48639	Date Received:	25-JUL-13
Diameter (in):	2.25	Casing Depth (ft):	13
Well completion:	26-JUN-13	Well Owner:	Winquist Mgmt LLP
Well Type:	Resource Protection	Driller #:	Not Reported
Static Water Level:	Not Reported	Flow Rate (gpm):	Not Reported
Flow Type:	Not Reported	PSI:	Not Reported
Well Test:	Not Reported	Water Reclamation #:	9

GEOCHECK® - PHYSICAL SETTING SOURCE MAP FINDINGS

Map ID
Direction
Distance
Elevation

Database EDR ID Number

A272
NE
0 - 1/8 Mile
Lower

WA WELLS WALOG2000541990

Database:	Ecology Well Logs	Well Log ID:	778914
Well Tag #:	BHM066	Project Tag #:	Not Reported
Notice of Intent #:	RE06715	Date Received:	24-FEB-12
Diameter (in):	12	Casing Depth (ft):	30
Well completion:	25-JAN-12	Well Owner:	ARCO Arcadis
Well Type:	Resource Protection	Driller #:	Not Reported
Static Water Level:	Not Reported	Flow Rate (gpm):	Not Reported
Flow Type:	Not Reported	PSI:	Not Reported
Well Test:	Not Reported	Water Reclamation #:	9

A273
NE
0 - 1/8 Mile
Lower

WA WELLS WALOG2000419653

Database:	Ecology Well Logs	Well Log ID:	554634
Well Tag #:	Not Reported	Project Tag #:	Not Reported
Notice of Intent #:	E008521	Date Received:	09-APR-08
Diameter (in):	2	Casing Depth (ft):	16
Well completion:	19-MAR-08	Well Owner:	GREGORARY A ZACHER RILEY GROUP
Well Type:	Resource Protection	Driller #:	Not Reported
Static Water Level:	Not Reported	Flow Rate (gpm):	Not Reported
Flow Type:	Not Reported	PSI:	Not Reported
Well Test:	Not Reported	Water Reclamation #:	9

A274
NE
0 - 1/8 Mile
Lower

WA WELLS WALOG2000419654

Database:	Ecology Well Logs	Well Log ID:	554635
Well Tag #:	Not Reported	Project Tag #:	Not Reported
Notice of Intent #:	E008521	Date Received:	09-APR-08
Diameter (in):	2	Casing Depth (ft):	8
Well completion:	19-MAR-08	Well Owner:	GREGORARY A ZACHER RILEY GROUP
Well Type:	Resource Protection	Driller #:	Not Reported
Static Water Level:	Not Reported	Flow Rate (gpm):	Not Reported
Flow Type:	Not Reported	PSI:	Not Reported
Well Test:	Not Reported	Water Reclamation #:	9

A275
NE
0 - 1/8 Mile
Lower

WA WELLS WALOG2000419655

Database:	Ecology Well Logs	Well Log ID:	554636
Well Tag #:	Not Reported	Project Tag #:	Not Reported
Notice of Intent #:	E008521	Date Received:	09-APR-08
Diameter (in):	2	Casing Depth (ft):	16

GEOCHECK® - PHYSICAL SETTING SOURCE MAP FINDINGS

Well completion:	19-MAR-08	Well Owner:	GREGORARY A ZACHER RILEY GROUP
Well Type:	Resource Protection	Driller #:	Not Reported
Static Water Level:	Not Reported	Flow Rate (gpm):	Not Reported
Flow Type:	Not Reported	PSI:	Not Reported
Well Test:	Not Reported	Water Reclamation #:	9

A276
NE
0 - 1/8 Mile
Lower

WA WELLS WALOG2000419652

Database:	Ecology Well Logs	Well Log ID:	554633
Well Tag #:	Not Reported	Project Tag #:	Not Reported
Notice of Intent #:	E008521	Date Received:	09-APR-08
Diameter (in):	2	Casing Depth (ft):	23
Well completion:	19-MAR-08	Well Owner:	GREGORARY A ZACHER RILEY GROUP
Well Type:	Resource Protection	Driller #:	Not Reported
Static Water Level:	Not Reported	Flow Rate (gpm):	Not Reported
Flow Type:	Not Reported	PSI:	Not Reported
Well Test:	Not Reported	Water Reclamation #:	9

A277
NE
0 - 1/8 Mile
Lower

WA WELLS WALOG2000419605

Database:	Ecology Well Logs	Well Log ID:	554573
Well Tag #:	Not Reported	Project Tag #:	Not Reported
Notice of Intent #:	A130890	Date Received:	09-APR-08
Diameter (in):	2	Casing Depth (ft):	16
Well completion:	19-MAR-08	Well Owner:	GREGORY A ZACHER RILEY GROUP
Well Type:	Decommisioning	Driller #:	Not Reported
Static Water Level:	Not Reported	Flow Rate (gpm):	Not Reported
Flow Type:	Not Reported	PSI:	Not Reported
Well Test:	Not Reported	Water Reclamation #:	9

A278
NE
0 - 1/8 Mile
Lower

WA WELLS WALOG2000419650

Database:	Ecology Well Logs	Well Log ID:	554631
Well Tag #:	Not Reported	Project Tag #:	Not Reported
Notice of Intent #:	E008521	Date Received:	09-APR-08
Diameter (in):	2	Casing Depth (ft):	26
Well completion:	19-MAR-08	Well Owner:	GREGORARY A ZACHER RILEY GROUP
Well Type:	Resource Protection	Driller #:	Not Reported
Static Water Level:	Not Reported	Flow Rate (gpm):	Not Reported
Flow Type:	Not Reported	PSI:	Not Reported
Well Test:	Not Reported	Water Reclamation #:	9

GEOCHECK® - PHYSICAL SETTING SOURCE MAP FINDINGS

Map ID
 Direction
 Distance
 Elevation

Database EDR ID Number

A279
NE
0 - 1/8 Mile
Lower

WA WELLS WALOG2000419651

Database:	Ecology Well Logs	Well Log ID:	554632
Well Tag #:	Not Reported	Project Tag #:	Not Reported
Notice of Intent #:	E008521	Date Received:	09-APR-08
Diameter (in):	2	Casing Depth (ft):	19
Well completion:	19-MAR-08	Well Owner:	GREGORARY A ZACHER RILEY GROUP
Well Type:	Resource Protection	Driller #:	Not Reported
Static Water Level:	Not Reported	Flow Rate (gpm):	Not Reported
Flow Type:	Not Reported	PSI:	Not Reported
Well Test:	Not Reported	Water Reclamation #:	9

A280
NE
0 - 1/8 Mile
Lower

WA WELLS WALOG2000419661

Database:	Ecology Well Logs	Well Log ID:	554642
Well Tag #:	Not Reported	Project Tag #:	Not Reported
Notice of Intent #:	A131429	Date Received:	16-MAY-08
Diameter (in):	2	Casing Depth (ft):	8
Well completion:	09-MAY-08	Well Owner:	HOUSE OF CLEAN ENVIRONMENTAL ASSOCIATION
Well Type:	Decommissioning	Driller #:	Not Reported
Static Water Level:	Not Reported	Flow Rate (gpm):	Not Reported
Flow Type:	Not Reported	PSI:	Not Reported
Well Test:	Not Reported	Water Reclamation #:	9

A281
NE
0 - 1/8 Mile
Lower

WA WELLS WALOG2000420434

Database:	Ecology Well Logs	Well Log ID:	555515
Well Tag #:	Not Reported	Project Tag #:	Not Reported
Notice of Intent #:	A131428	Date Received:	20-MAY-08
Diameter (in):	2	Casing Depth (ft):	15
Well completion:	11-MAY-08	Well Owner:	HOUSE OF CLEAN ENVIRONMENTAL ASSOCIATION
Well Type:	Decommissioning	Driller #:	Not Reported
Static Water Level:	Not Reported	Flow Rate (gpm):	Not Reported
Flow Type:	Not Reported	PSI:	Not Reported
Well Test:	Not Reported	Water Reclamation #:	9

A282
NE
0 - 1/8 Mile
Lower

WA WELLS WALOG2000420435

Database:	Ecology Well Logs	Well Log ID:	555516
Well Tag #:	Not Reported	Project Tag #:	Not Reported
Notice of Intent #:	A131428	Date Received:	20-MAY-08
Diameter (in):	2	Casing Depth (ft):	12

GEOCHECK® - PHYSICAL SETTING SOURCE MAP FINDINGS

Well completion:	11-MAY-08	Well Owner:	HOUSE OF CLEAN ENVIRONMENTAL ASSOCIATION
Well Type:	Decommissioning	Driller #:	Not Reported
Static Water Level:	Not Reported	Flow Rate (gpm):	Not Reported
Flow Type:	Not Reported	PSI:	Not Reported
Well Test:	Not Reported	Water Reclamation #:	9

A283
NE
0 - 1/8 Mile
Lower

WA WELLS WALOG2000420436

Database:	Ecology Well Logs	Well Log ID:	555517
Well Tag #:	Not Reported	Project Tag #:	Not Reported
Notice of Intent #:	A131428	Date Received:	20-MAY-08
Diameter (in):	2	Casing Depth (ft):	10
Well completion:	11-MAY-08	Well Owner:	HOUSE OF CLEAN ENVIRONMENTAL ASSOCIATION
Well Type:	Decommissioning	Driller #:	Not Reported
Static Water Level:	Not Reported	Flow Rate (gpm):	Not Reported
Flow Type:	Not Reported	PSI:	Not Reported
Well Test:	Not Reported	Water Reclamation #:	9

A284
NE
0 - 1/8 Mile
Lower

WA WELLS WALOG2000420433

Database:	Ecology Well Logs	Well Log ID:	555514
Well Tag #:	Not Reported	Project Tag #:	Not Reported
Notice of Intent #:	A131428	Date Received:	20-MAY-08
Diameter (in):	2	Casing Depth (ft):	11
Well completion:	11-MAY-08	Well Owner:	HOUSE OF CLEAN ENVIRONMENTAL ASSOCIATION
Well Type:	Decommissioning	Driller #:	Not Reported
Static Water Level:	Not Reported	Flow Rate (gpm):	Not Reported
Flow Type:	Not Reported	PSI:	Not Reported
Well Test:	Not Reported	Water Reclamation #:	9

A285
NE
0 - 1/8 Mile
Lower

WA WELLS WALOG2000419662

Database:	Ecology Well Logs	Well Log ID:	554643
Well Tag #:	Not Reported	Project Tag #:	Not Reported
Notice of Intent #:	A131429	Date Received:	16-MAY-08
Diameter (in):	2	Casing Depth (ft):	8
Well completion:	09-MAY-08	Well Owner:	HOUSE OF CLEAN ENVIRONMENTAL ASSOCIATION
Well Type:	Decommissioning	Driller #:	Not Reported
Static Water Level:	Not Reported	Flow Rate (gpm):	Not Reported
Flow Type:	Not Reported	PSI:	Not Reported
Well Test:	Not Reported	Water Reclamation #:	9

GEOCHECK® - PHYSICAL SETTING SOURCE MAP FINDINGS

Map ID
Direction
Distance
Elevation

Database EDR ID Number

A286
NE
0 - 1/8 Mile
Lower

WA WELLS WALOG2000419663

Database:	Ecology Well Logs	Well Log ID:	554644
Well Tag #:	Not Reported	Project Tag #:	Not Reported
Notice of Intent #:	S034454	Date Received:	16-MAY-08
Diameter (in):	2	Casing Depth (ft):	8
Well completion:	09-MAY-08	Well Owner:	HOUSE OF CLEAN ENVIRONMENTAL ASSOCIATION
Well Type:	Resource Protection	Driller #:	Not Reported
Static Water Level:	Not Reported	Flow Rate (gpm):	Not Reported
Flow Type:	Not Reported	PSI:	Not Reported
Well Test:	Not Reported	Water Reclamation #:	9

A287
NE
0 - 1/8 Mile
Lower

WA WELLS WALOG2000419664

Database:	Ecology Well Logs	Well Log ID:	554645
Well Tag #:	Not Reported	Project Tag #:	Not Reported
Notice of Intent #:	S034454	Date Received:	16-MAY-08
Diameter (in):	2	Casing Depth (ft):	8
Well completion:	09-MAY-08	Well Owner:	HOUSE OF CLEAN ENVIRONMENTAL ASSOCIATION
Well Type:	Resource Protection	Driller #:	Not Reported
Static Water Level:	Not Reported	Flow Rate (gpm):	Not Reported
Flow Type:	Not Reported	PSI:	Not Reported
Well Test:	Not Reported	Water Reclamation #:	9

A288
NE
0 - 1/8 Mile
Lower

WA WELLS WALOG2000419604

Database:	Ecology Well Logs	Well Log ID:	554572
Well Tag #:	Not Reported	Project Tag #:	Not Reported
Notice of Intent #:	A130890	Date Received:	09-APR-08
Diameter (in):	2	Casing Depth (ft):	8
Well completion:	19-MAR-08	Well Owner:	GREGORY A ZACHER RILEY GROUP
Well Type:	Decommissioning	Driller #:	Not Reported
Static Water Level:	Not Reported	Flow Rate (gpm):	Not Reported
Flow Type:	Not Reported	PSI:	Not Reported
Well Test:	Not Reported	Water Reclamation #:	9

A289
NE
0 - 1/8 Mile
Lower

WA WELLS WALOG2000419565

Database:	Ecology Well Logs	Well Log ID:	554531
Well Tag #:	Not Reported	Project Tag #:	Not Reported
Notice of Intent #:	S034453	Date Received:	20-MAY-08
Diameter (in):	1	Casing Depth (ft):	8

GEOCHECK® - PHYSICAL SETTING SOURCE MAP FINDINGS

Well completion:	11-MAY-08	Well Owner:	HOUSE OF CLEAN ENVIRONMENTAL ASSOCIATION
Well Type:	Resource Protection	Driller #:	Not Reported
Static Water Level:	Not Reported	Flow Rate (gpm):	Not Reported
Flow Type:	Not Reported	PSI:	Not Reported
Well Test:	Not Reported	Water Reclamation #:	9

A290
NE
0 - 1/8 Mile
Lower

WA WELLS WALOG2000419572

Database:	Ecology Well Logs	Well Log ID:	554539
Well Tag #:	Not Reported	Project Tag #:	Not Reported
Notice of Intent #:	A130889	Date Received:	09-APR-08
Diameter (in):	2	Casing Depth (ft):	16
Well completion:	19-MAR-08	Well Owner:	GREGORY A ZACHER RILEY GROUP
Well Type:	Decommissioning	Driller #:	Not Reported
Static Water Level:	Not Reported	Flow Rate (gpm):	Not Reported
Flow Type:	Not Reported	PSI:	Not Reported
Well Test:	Not Reported	Water Reclamation #:	9

A291
NE
0 - 1/8 Mile
Lower

WA WELLS WALOG2000419573

Database:	Ecology Well Logs	Well Log ID:	554540
Well Tag #:	Not Reported	Project Tag #:	Not Reported
Notice of Intent #:	A130889	Date Received:	09-APR-08
Diameter (in):	2	Casing Depth (ft):	14
Well completion:	19-MAR-08	Well Owner:	GREGORY A ZACHER RILEY GROUP
Well Type:	Decommissioning	Driller #:	Not Reported
Static Water Level:	Not Reported	Flow Rate (gpm):	Not Reported
Flow Type:	Not Reported	PSI:	Not Reported
Well Test:	Not Reported	Water Reclamation #:	9

A292
NE
0 - 1/8 Mile
Lower

WA WELLS WALOG2000419564

Database:	Ecology Well Logs	Well Log ID:	554530
Well Tag #:	Not Reported	Project Tag #:	Not Reported
Notice of Intent #:	A131427	Date Received:	20-MAY-08
Diameter (in):	1	Casing Depth (ft):	8
Well completion:	11-MAY-08	Well Owner:	HOUSE OF CLEAN ENVIRONMENTAL ASSOCIATION
Well Type:	Decommissioning	Driller #:	Not Reported
Static Water Level:	Not Reported	Flow Rate (gpm):	Not Reported
Flow Type:	Not Reported	PSI:	Not Reported
Well Test:	Not Reported	Water Reclamation #:	9

GEOCHECK® - PHYSICAL SETTING SOURCE MAP FINDINGS

Map ID
Direction
Distance
Elevation

Database EDR ID Number

A293
NE
0 - 1/8 Mile
Lower

WA WELLS WALOG2000412847

Database:	Ecology Well Logs	Well Log ID:	545931
Well Tag #:	Not Reported	Project Tag #:	Not Reported
Notice of Intent #:	S034495	Date Received:	13-JUN-08
Diameter (in):	2	Casing Depth (ft):	12
Well completion:	05-JUN-08	Well Owner:	WEST SEATTLE RADIATOR AND BRAKE AERO
Well Type:	Resource Protection	Driller #:	Not Reported
Static Water Level:	Not Reported	Flow Rate (gpm):	Not Reported
Flow Type:	Not Reported	PSI:	Not Reported
Well Test:	Not Reported	Water Reclamation #:	9

A294
NE
0 - 1/8 Mile
Lower

WA WELLS WALOG2000412848

Database:	Ecology Well Logs	Well Log ID:	545932
Well Tag #:	Not Reported	Project Tag #:	Not Reported
Notice of Intent #:	S034495	Date Received:	13-JUN-08
Diameter (in):	2	Casing Depth (ft):	12
Well completion:	05-JUN-08	Well Owner:	WEST SEATTLE RADIATOR AND BRAKE AERO
Well Type:	Resource Protection	Driller #:	Not Reported
Static Water Level:	Not Reported	Flow Rate (gpm):	Not Reported
Flow Type:	Not Reported	PSI:	Not Reported
Well Test:	Not Reported	Water Reclamation #:	9

A295
NE
0 - 1/8 Mile
Lower

WA WELLS WALOG2000412849

Database:	Ecology Well Logs	Well Log ID:	545933
Well Tag #:	Not Reported	Project Tag #:	Not Reported
Notice of Intent #:	S034495	Date Received:	13-JUN-08
Diameter (in):	2	Casing Depth (ft):	12
Well completion:	05-JUN-08	Well Owner:	WEST SEATTLE RADIATOR AND BRAKE AERO
Well Type:	Resource Protection	Driller #:	Not Reported
Static Water Level:	Not Reported	Flow Rate (gpm):	Not Reported
Flow Type:	Not Reported	PSI:	Not Reported
Well Test:	Not Reported	Water Reclamation #:	9

A296
NE
0 - 1/8 Mile
Lower

WA WELLS WALOG2000419574

Database:	Ecology Well Logs	Well Log ID:	554541
Well Tag #:	Not Reported	Project Tag #:	Not Reported
Notice of Intent #:	A130889	Date Received:	09-APR-08
Diameter (in):	2	Casing Depth (ft):	12

GEOCHECK® - PHYSICAL SETTING SOURCE MAP FINDINGS

Well completion:	19-MAR-08	Well Owner:	GREGORY A ZACHER RILEY GROUP
Well Type:	Decommissioning	Driller #:	Not Reported
Static Water Level:	Not Reported	Flow Rate (gpm):	Not Reported
Flow Type:	Not Reported	PSI:	Not Reported
Well Test:	Not Reported	Water Reclamation #:	9

A297
NE
0 - 1/8 Mile
Lower

WA WELLS WALOG2000419601

Database:	Ecology Well Logs	Well Log ID:	554569
Well Tag #:	Not Reported	Project Tag #:	Not Reported
Notice of Intent #:	A130890	Date Received:	09-APR-08
Diameter (in):	2	Casing Depth (ft):	19
Well completion:	19-MAR-08	Well Owner:	GREGORY A ZACHER RILEY GROUP
Well Type:	Decommissioning	Driller #:	Not Reported
Static Water Level:	Not Reported	Flow Rate (gpm):	Not Reported
Flow Type:	Not Reported	PSI:	Not Reported
Well Test:	Not Reported	Water Reclamation #:	9

A298
NE
0 - 1/8 Mile
Lower

WA WELLS WALOG2000419602

Database:	Ecology Well Logs	Well Log ID:	554570
Well Tag #:	Not Reported	Project Tag #:	Not Reported
Notice of Intent #:	A130890	Date Received:	09-APR-08
Diameter (in):	2	Casing Depth (ft):	23
Well completion:	19-MAR-08	Well Owner:	GREGORY A ZACHER RILEY GROUP
Well Type:	Decommissioning	Driller #:	Not Reported
Static Water Level:	Not Reported	Flow Rate (gpm):	Not Reported
Flow Type:	Not Reported	PSI:	Not Reported
Well Test:	Not Reported	Water Reclamation #:	9

A299
NE
0 - 1/8 Mile
Lower

WA WELLS WALOG2000419603

Database:	Ecology Well Logs	Well Log ID:	554571
Well Tag #:	Not Reported	Project Tag #:	Not Reported
Notice of Intent #:	A130890	Date Received:	09-APR-08
Diameter (in):	2	Casing Depth (ft):	16
Well completion:	19-MAR-08	Well Owner:	GREGORY A ZACHER RILEY GROUP
Well Type:	Decommissioning	Driller #:	Not Reported
Static Water Level:	Not Reported	Flow Rate (gpm):	Not Reported
Flow Type:	Not Reported	PSI:	Not Reported
Well Test:	Not Reported	Water Reclamation #:	9

GEOCHECK® - PHYSICAL SETTING SOURCE MAP FINDINGS

Map ID
Direction
Distance
Elevation

Database EDR ID Number

A300
NE
0 - 1/8 Mile
Lower

WA WELLS WALOG2000419600

Database:	Ecology Well Logs	Well Log ID:	554568
Well Tag #:	Not Reported	Project Tag #:	Not Reported
Notice of Intent #:	A130890	Date Received:	09-APR-08
Diameter (in):	2	Casing Depth (ft):	26
Well completion:	19-MAR-08	Well Owner:	GREGORY A ZACHER RILEY GROUP
Well Type:	Decommissioning	Driller #:	Not Reported
Static Water Level:	Not Reported	Flow Rate (gpm):	Not Reported
Flow Type:	Not Reported	PSI:	Not Reported
Well Test:	Not Reported	Water Reclamation #:	9

A301
NE
0 - 1/8 Mile
Lower

WA WELLS WALOG2000419575

Database:	Ecology Well Logs	Well Log ID:	554542
Well Tag #:	Not Reported	Project Tag #:	Not Reported
Notice of Intent #:	S034403	Date Received:	09-APR-08
Diameter (in):	2	Casing Depth (ft):	16
Well completion:	19-MAR-08	Well Owner:	GREGORY A ZACHER RILEY GROUP
Well Type:	Resource Protection	Driller #:	Not Reported
Static Water Level:	Not Reported	Flow Rate (gpm):	Not Reported
Flow Type:	Not Reported	PSI:	Not Reported
Well Test:	Not Reported	Water Reclamation #:	9

A302
NE
0 - 1/8 Mile
Lower

WA WELLS WALOG2000419576

Database:	Ecology Well Logs	Well Log ID:	554543
Well Tag #:	Not Reported	Project Tag #:	Not Reported
Notice of Intent #:	S034403	Date Received:	09-APR-08
Diameter (in):	2	Casing Depth (ft):	14
Well completion:	19-MAR-08	Well Owner:	GREGORY A ZACHER RILEY GROUP
Well Type:	Resource Protection	Driller #:	Not Reported
Static Water Level:	Not Reported	Flow Rate (gpm):	Not Reported
Flow Type:	Not Reported	PSI:	Not Reported
Well Test:	Not Reported	Water Reclamation #:	9

A303
NE
0 - 1/8 Mile
Lower

WA WELLS WALOG2000419577

Database:	Ecology Well Logs	Well Log ID:	554544
Well Tag #:	Not Reported	Project Tag #:	Not Reported
Notice of Intent #:	S034403	Date Received:	09-APR-08
Diameter (in):	2	Casing Depth (ft):	12

GEOCHECK® - PHYSICAL SETTING SOURCE MAP FINDINGS

Well completion:	19-MAR-08	Well Owner:	GREGORY A ZACHER RILEY GROUP
Well Type:	Resource Protection	Driller #:	Not Reported
Static Water Level:	Not Reported	Flow Rate (gpm):	Not Reported
Flow Type:	Not Reported	PSI:	Not Reported
Well Test:	Not Reported	Water Reclamation #:	9

A304
NE
0 - 1/8 Mile
Lower

WA WELLS WALOG2000420437

Database:	Ecology Well Logs	Well Log ID:	555518
Well Tag #:	Not Reported	Project Tag #:	Not Reported
Notice of Intent #:	E008552	Date Received:	20-MAY-08
Diameter (in):	2	Casing Depth (ft):	11
Well completion:	11-MAY-08	Well Owner:	HOUSE OF CLEAN ENVIRONMENTAL ASSOCIATION
Well Type:	Resource Protection	Driller #:	Not Reported
Static Water Level:	Not Reported	Flow Rate (gpm):	Not Reported
Flow Type:	Not Reported	PSI:	Not Reported
Well Test:	Not Reported	Water Reclamation #:	9

A305
NE
0 - 1/8 Mile
Lower

WA WELLS WALOG2000541979

Database:	Ecology Well Logs	Well Log ID:	778892
Well Tag #:	Not Reported	Project Tag #:	Not Reported
Notice of Intent #:	SE44482	Date Received:	24-FEB-12
Diameter (in):	8	Casing Depth (ft):	40
Well completion:	25-JAN-12	Well Owner:	ARCO Arcadis
Well Type:	Resource Protection	Driller #:	Not Reported
Static Water Level:	Not Reported	Flow Rate (gpm):	Not Reported
Flow Type:	Not Reported	PSI:	Not Reported
Well Test:	Not Reported	Water Reclamation #:	9

A306
NE
0 - 1/8 Mile
Lower

WA WELLS WALOG2000541980

Database:	Ecology Well Logs	Well Log ID:	778894
Well Tag #:	Not Reported	Project Tag #:	Not Reported
Notice of Intent #:	SE44482	Date Received:	24-FEB-12
Diameter (in):	8	Casing Depth (ft):	40
Well completion:	25-JAN-12	Well Owner:	ARCO Arcadis
Well Type:	Resource Protection	Driller #:	Not Reported
Static Water Level:	Not Reported	Flow Rate (gpm):	Not Reported
Flow Type:	Not Reported	PSI:	Not Reported
Well Test:	Not Reported	Water Reclamation #:	9

GEOCHECK® - PHYSICAL SETTING SOURCE MAP FINDINGS

Map ID
Direction
Distance
Elevation

Database EDR ID Number

A307
NE
0 - 1/8 Mile
Lower

WA WELLS WALOG2000541981

Database:	Ecology Well Logs	Well Log ID:	778896
Well Tag #:	Not Reported	Project Tag #:	Not Reported
Notice of Intent #:	SE44482	Date Received:	24-FEB-12
Diameter (in):	8	Casing Depth (ft):	50
Well completion:	25-JAN-12	Well Owner:	ARCO Arcadis
Well Type:	Resource Protection	Driller #:	Not Reported
Static Water Level:	Not Reported	Flow Rate (gpm):	Not Reported
Flow Type:	Not Reported	PSI:	Not Reported
Well Test:	Not Reported	Water Reclamation #:	9

A308
NE
0 - 1/8 Mile
Lower

WA WELLS WALOG2000522940

Database:	Ecology Well Logs	Well Log ID:	741990
Well Tag #:	Not Reported	Project Tag #:	Not Reported
Notice of Intent #:	SE43289	Date Received:	05-AUG-11
Diameter (in):	6	Casing Depth (ft):	35
Well completion:	26-JUL-11	Well Owner:	Trader Joes
Well Type:	Resource Protection	Driller #:	Not Reported
Static Water Level:	Not Reported	Flow Rate (gpm):	Not Reported
Flow Type:	Not Reported	PSI:	Not Reported
Well Test:	Not Reported	Water Reclamation #:	9

A309
NE
0 - 1/8 Mile
Lower

WA WELLS WALOG2000522907

Database:	Ecology Well Logs	Well Log ID:	741928
Well Tag #:	Not Reported	Project Tag #:	Not Reported
Notice of Intent #:	AE14124	Date Received:	05-AUG-11
Diameter (in):	6	Casing Depth (ft):	35
Well completion:	26-JUL-11	Well Owner:	Trader Joes
Well Type:	Decommissioning	Driller #:	Not Reported
Static Water Level:	Not Reported	Flow Rate (gpm):	Not Reported
Flow Type:	Not Reported	PSI:	Not Reported
Well Test:	Not Reported	Water Reclamation #:	9

A310
NE
0 - 1/8 Mile
Lower

WA WELLS WALOG2000522908

Database:	Ecology Well Logs	Well Log ID:	741930
Well Tag #:	Not Reported	Project Tag #:	Not Reported
Notice of Intent #:	AE14124	Date Received:	05-AUG-11
Diameter (in):	6	Casing Depth (ft):	25

GEOCHECK® - PHYSICAL SETTING SOURCE MAP FINDINGS

Well completion:	26-JUL-11	Well Owner:	Trader Joes
Well Type:	Decommissioning	Driller #:	Not Reported
Static Water Level:	Not Reported	Flow Rate (gpm):	Not Reported
Flow Type:	Not Reported	PSI:	Not Reported
Well Test:	Not Reported	Water Reclamation #:	9

A311
NE
0 - 1/8 Mile
Lower

WA WELLS WALOG2000522909

Database:	Ecology Well Logs	Well Log ID:	741932
Well Tag #:	Not Reported	Project Tag #:	Not Reported
Notice of Intent #:	AE14124	Date Received:	05-AUG-11
Diameter (in):	6	Casing Depth (ft):	25
Well completion:	26-JUL-11	Well Owner:	Trader Joes
Well Type:	Decommissioning	Driller #:	Not Reported
Static Water Level:	Not Reported	Flow Rate (gpm):	Not Reported
Flow Type:	Not Reported	PSI:	Not Reported
Well Test:	Not Reported	Water Reclamation #:	9

A312
NE
0 - 1/8 Mile
Lower

WA WELLS WALOG2000541982

Database:	Ecology Well Logs	Well Log ID:	778898
Well Tag #:	Not Reported	Project Tag #:	Not Reported
Notice of Intent #:	SE44482	Date Received:	24-FEB-12
Diameter (in):	8	Casing Depth (ft):	35
Well completion:	25-JAN-12	Well Owner:	ARCO Arcadis
Well Type:	Resource Protection	Driller #:	Not Reported
Static Water Level:	Not Reported	Flow Rate (gpm):	Not Reported
Flow Type:	Not Reported	PSI:	Not Reported
Well Test:	Not Reported	Water Reclamation #:	9

A313
NE
0 - 1/8 Mile
Lower

WA WELLS WALOG2000541987

Database:	Ecology Well Logs	Well Log ID:	778908
Well Tag #:	BHM063	Project Tag #:	Not Reported
Notice of Intent #:	RE06715	Date Received:	24-FEB-12
Diameter (in):	8	Casing Depth (ft):	35
Well completion:	25-JAN-12	Well Owner:	ARCO Arcadis
Well Type:	Resource Protection	Driller #:	Not Reported
Static Water Level:	Not Reported	Flow Rate (gpm):	Not Reported
Flow Type:	Not Reported	PSI:	Not Reported
Well Test:	Not Reported	Water Reclamation #:	9

GEOCHECK® - PHYSICAL SETTING SOURCE MAP FINDINGS

Map ID
Direction
Distance
Elevation

Database EDR ID Number

A314
NE
0 - 1/8 Mile
Lower

WA WELLS WALOG2000541988

Database:	Ecology Well Logs	Well Log ID:	778910
Well Tag #:	BHM064	Project Tag #:	Not Reported
Notice of Intent #:	RE06715	Date Received:	24-FEB-12
Diameter (in):	8.25	Casing Depth (ft):	30
Well completion:	25-JAN-12	Well Owner:	ARCO Arcadis
Well Type:	Resource Protection	Driller #:	Not Reported
Static Water Level:	Not Reported	Flow Rate (gpm):	Not Reported
Flow Type:	Not Reported	PSI:	Not Reported
Well Test:	Not Reported	Water Reclamation #:	9

A315
NE
0 - 1/8 Mile
Lower

WA WELLS WALOG2000541989

Database:	Ecology Well Logs	Well Log ID:	778912
Well Tag #:	BHM065	Project Tag #:	Not Reported
Notice of Intent #:	RE06715	Date Received:	24-FEB-12
Diameter (in):	12	Casing Depth (ft):	30
Well completion:	25-JAN-12	Well Owner:	ARCO Arcadis
Well Type:	Resource Protection	Driller #:	Not Reported
Static Water Level:	Not Reported	Flow Rate (gpm):	Not Reported
Flow Type:	Not Reported	PSI:	Not Reported
Well Test:	Not Reported	Water Reclamation #:	9

A316
NE
0 - 1/8 Mile
Lower

WA WELLS WALOG2000541986

Database:	Ecology Well Logs	Well Log ID:	778906
Well Tag #:	Not Reported	Project Tag #:	Not Reported
Notice of Intent #:	AE16143	Date Received:	24-FEB-12
Diameter (in):	8	Casing Depth (ft):	35
Well completion:	25-JAN-12	Well Owner:	ARCO Arcadis
Well Type:	Decommissioning	Driller #:	Not Reported
Static Water Level:	Not Reported	Flow Rate (gpm):	Not Reported
Flow Type:	Not Reported	PSI:	Not Reported
Well Test:	Not Reported	Water Reclamation #:	9

A317
NE
0 - 1/8 Mile
Lower

WA WELLS WALOG2000541983

Database:	Ecology Well Logs	Well Log ID:	778900
Well Tag #:	Not Reported	Project Tag #:	Not Reported
Notice of Intent #:	AE16143	Date Received:	24-FEB-12
Diameter (in):	8	Casing Depth (ft):	40

GEOCHECK® - PHYSICAL SETTING SOURCE MAP FINDINGS

Well completion:	25-JAN-12	Well Owner:	ARCO Arcadis
Well Type:	Decommissioning	Driller #:	Not Reported
Static Water Level:	Not Reported	Flow Rate (gpm):	Not Reported
Flow Type:	Not Reported	PSI:	Not Reported
Well Test:	Not Reported	Water Reclamation #:	9

A318
NE
0 - 1/8 Mile
Lower

WA WELLS WALOG2000541984

Database:	Ecology Well Logs	Well Log ID:	778902
Well Tag #:	Not Reported	Project Tag #:	Not Reported
Notice of Intent #:	AE16143	Date Received:	24-FEB-12
Diameter (in):	8	Casing Depth (ft):	40
Well completion:	25-JAN-12	Well Owner:	ARCO Arcadis
Well Type:	Decommissioning	Driller #:	Not Reported
Static Water Level:	Not Reported	Flow Rate (gpm):	Not Reported
Flow Type:	Not Reported	PSI:	Not Reported
Well Test:	Not Reported	Water Reclamation #:	9

A319
NE
0 - 1/8 Mile
Lower

WA WELLS WALOG2000541985

Database:	Ecology Well Logs	Well Log ID:	778904
Well Tag #:	Not Reported	Project Tag #:	Not Reported
Notice of Intent #:	AE16143	Date Received:	24-FEB-12
Diameter (in):	8	Casing Depth (ft):	50
Well completion:	25-JAN-12	Well Owner:	ARCO Arcadis
Well Type:	Decommissioning	Driller #:	Not Reported
Static Water Level:	Not Reported	Flow Rate (gpm):	Not Reported
Flow Type:	Not Reported	PSI:	Not Reported
Well Test:	Not Reported	Water Reclamation #:	9

A320
NE
0 - 1/8 Mile
Lower

WA WELLS WALOG2000522906

Database:	Ecology Well Logs	Well Log ID:	741926
Well Tag #:	Not Reported	Project Tag #:	Not Reported
Notice of Intent #:	AE14124	Date Received:	05-AUG-11
Diameter (in):	6	Casing Depth (ft):	35
Well completion:	26-JUL-11	Well Owner:	Trader Joes
Well Type:	Decommissioning	Driller #:	Not Reported
Static Water Level:	Not Reported	Flow Rate (gpm):	Not Reported
Flow Type:	Not Reported	PSI:	Not Reported
Well Test:	Not Reported	Water Reclamation #:	9

GEOCHECK® - PHYSICAL SETTING SOURCE MAP FINDINGS

Map ID
Direction
Distance
Elevation

Database EDR ID Number

A321
NE
0 - 1/8 Mile
Lower

WA WELLS WALOG2000487859

Database:	Ecology Well Logs	Well Log ID:	673699
Well Tag #:	BCB882	Project Tag #:	Not Reported
Notice of Intent #:	RE04904	Date Received:	17-SEP-10
Diameter (in):	8.5	Casing Depth (ft):	35
Well completion:	24-AUG-10	Well Owner:	ARCO ARCADIS
Well Type:	Resource Protection	Driller #:	Not Reported
Static Water Level:	Not Reported	Flow Rate (gpm):	Not Reported
Flow Type:	Not Reported	PSI:	Not Reported
Well Test:	Not Reported	Water Reclamation #:	9

A322
NE
0 - 1/8 Mile
Lower

WA WELLS WALOG2000510835

Database:	Ecology Well Logs	Well Log ID:	718310
Well Tag #:	Not Reported	Project Tag #:	Not Reported
Notice of Intent #:	SE09274	Date Received:	30-MAR-11
Diameter (in):	8	Casing Depth (ft):	30
Well completion:	11-MAR-11	Well Owner:	Harbor West Seattle Pan Geo
Well Type:	Resource Protection	Driller #:	Not Reported
Static Water Level:	Not Reported	Flow Rate (gpm):	Not Reported
Flow Type:	Not Reported	PSI:	Not Reported
Well Test:	Not Reported	Water Reclamation #:	9

A323
NE
0 - 1/8 Mile
Lower

WA WELLS WALOG2000510836

Database:	Ecology Well Logs	Well Log ID:	718312
Well Tag #:	Not Reported	Project Tag #:	Not Reported
Notice of Intent #:	SE09274	Date Received:	30-MAR-11
Diameter (in):	8	Casing Depth (ft):	30
Well completion:	11-MAR-11	Well Owner:	Harbor West Seattle Pan Geo
Well Type:	Resource Protection	Driller #:	Not Reported
Static Water Level:	Not Reported	Flow Rate (gpm):	Not Reported
Flow Type:	Not Reported	PSI:	Not Reported
Well Test:	Not Reported	Water Reclamation #:	9

A324
NE
0 - 1/8 Mile
Lower

WA WELLS WALOG2000446964

Database:	Ecology Well Logs	Well Log ID:	592907
Well Tag #:	BBL898	Project Tag #:	Not Reported
Notice of Intent #:	RE03381	Date Received:	02-JUN-09
Diameter (in):	Not Reported	Casing Depth (ft):	20

GEOCHECK® - PHYSICAL SETTING SOURCE MAP FINDINGS

Well completion:	12-MAY-09		
Well Owner:	Huling Brothers Properties Environmental Partners~ Inc		
Well Type:	Resource Protection	Driller #:	Not Reported
Static Water Level:	Not Reported	Flow Rate (gpm):	Not Reported
Flow Type:	Not Reported	PSI:	Not Reported
Well Test:	Not Reported	Water Reclamation #:	9

A325
NE
0 - 1/8 Mile
Lower

WA WELLS WALOG2000420438

Database:	Ecology Well Logs	Well Log ID:	555519
Well Tag #:	Not Reported	Project Tag #:	Not Reported
Notice of Intent #:	E008552	Date Received:	20-MAY-08
Diameter (in):	2	Casing Depth (ft):	15
Well completion:	11-MAY-08	Well Owner:	HOUSE OF CLEAN
Well Type:	Resource Protection	Driller #:	Not Reported
Static Water Level:	Not Reported	Flow Rate (gpm):	Not Reported
Flow Type:	Not Reported	PSI:	Not Reported
Well Test:	Not Reported	Water Reclamation #:	9

A326
NE
0 - 1/8 Mile
Lower

WA WELLS WALOG2000420439

Database:	Ecology Well Logs	Well Log ID:	555520
Well Tag #:	Not Reported	Project Tag #:	Not Reported
Notice of Intent #:	E008552	Date Received:	20-MAY-08
Diameter (in):	2	Casing Depth (ft):	12
Well completion:	11-MAY-08	Well Owner:	HOUSE OF CLEAN ENVIRONMENTAL ASSOCIATION
Well Type:	Resource Protection	Driller #:	Not Reported
Static Water Level:	Not Reported	Flow Rate (gpm):	Not Reported
Flow Type:	Not Reported	PSI:	Not Reported
Well Test:	Not Reported	Water Reclamation #:	9

A327
NE
0 - 1/8 Mile
Lower

WA WELLS WALOG2000420440

Database:	Ecology Well Logs	Well Log ID:	555521
Well Tag #:	Not Reported	Project Tag #:	Not Reported
Notice of Intent #:	E008552	Date Received:	20-MAY-08
Diameter (in):	2	Casing Depth (ft):	10
Well completion:	11-MAY-08	Well Owner:	HOUSE OF CLEAN ENVIRONMENTAL ASSOCIATION
Well Type:	Resource Protection	Driller #:	Not Reported
Static Water Level:	Not Reported	Flow Rate (gpm):	Not Reported
Flow Type:	Not Reported	PSI:	Not Reported
Well Test:	Not Reported	Water Reclamation #:	9

GEOCHECK® - PHYSICAL SETTING SOURCE MAP FINDINGS

Map ID
Direction
Distance
Elevation

Database EDR ID Number

A328
NE
0 - 1/8 Mile
Lower

WA WELLS WALOG2000510837

Database:	Ecology Well Logs	Well Log ID:	718314
Well Tag #:	Not Reported	Project Tag #:	Not Reported
Notice of Intent #:	SE09274	Date Received:	30-MAR-11
Diameter (in):	8	Casing Depth (ft):	30
Well completion:	11-MAR-11	Well Owner:	Harbor West Seattle Pan Geo
Well Type:	Resource Protection	Driller #:	Not Reported
Static Water Level:	Not Reported	Flow Rate (gpm):	Not Reported
Flow Type:	Not Reported	PSI:	Not Reported
Well Test:	Not Reported	Water Reclamation #:	9

A329
NE
0 - 1/8 Mile
Lower

WA WELLS WALOG2000522903

Database:	Ecology Well Logs	Well Log ID:	741920
Well Tag #:	Not Reported	Project Tag #:	Not Reported
Notice of Intent #:	SE43289	Date Received:	05-AUG-11
Diameter (in):	6	Casing Depth (ft):	35
Well completion:	26-JUL-11	Well Owner:	Trader Joes
Well Type:	Resource Protection	Driller #:	Not Reported
Static Water Level:	Not Reported	Flow Rate (gpm):	Not Reported
Flow Type:	Not Reported	PSI:	Not Reported
Well Test:	Not Reported	Water Reclamation #:	9

A330
NE
0 - 1/8 Mile
Lower

WA WELLS WALOG2000522904

Database:	Ecology Well Logs	Well Log ID:	741922
Well Tag #:	Not Reported	Project Tag #:	Not Reported
Notice of Intent #:	SE43289	Date Received:	05-AUG-11
Diameter (in):	6	Casing Depth (ft):	25
Well completion:	26-JUL-11	Well Owner:	Trader Joes
Well Type:	Resource Protection	Driller #:	Not Reported
Static Water Level:	Not Reported	Flow Rate (gpm):	Not Reported
Flow Type:	Not Reported	PSI:	Not Reported
Well Test:	Not Reported	Water Reclamation #:	9

A331
NE
0 - 1/8 Mile
Lower

WA WELLS WALOG2000522905

Database:	Ecology Well Logs	Well Log ID:	741924
Well Tag #:	Not Reported	Project Tag #:	Not Reported
Notice of Intent #:	AE14124	Date Received:	05-AUG-11
Diameter (in):	6	Casing Depth (ft):	35

GEOCHECK® - PHYSICAL SETTING SOURCE MAP FINDINGS

Well completion:	26-JUL-11	Well Owner:	Trader Joes
Well Type:	Decommissioning	Driller #:	Not Reported
Static Water Level:	Not Reported	Flow Rate (gpm):	Not Reported
Flow Type:	Not Reported	PSI:	Not Reported
Well Test:	Not Reported	Water Reclamation #:	9

A332
NE
0 - 1/8 Mile
Lower

WA WELLS WALOG2000522902

Database:	Ecology Well Logs	Well Log ID:	741918
Well Tag #:	Not Reported	Project Tag #:	Not Reported
Notice of Intent #:	SE43289	Date Received:	05-AUG-11
Diameter (in):	6	Casing Depth (ft):	35
Well completion:	26-JUL-11	Well Owner:	Trader Joes
Well Type:	Resource Protection	Driller #:	Not Reported
Static Water Level:	Not Reported	Flow Rate (gpm):	Not Reported
Flow Type:	Not Reported	PSI:	Not Reported
Well Test:	Not Reported	Water Reclamation #:	9

A333
NE
0 - 1/8 Mile
Lower

WA WELLS WALOG2000510838

Database:	Ecology Well Logs	Well Log ID:	718315
Well Tag #:	Not Reported	Project Tag #:	Not Reported
Notice of Intent #:	AE12404	Date Received:	30-MAR-11
Diameter (in):	8	Casing Depth (ft):	30
Well completion:	11-MAR-11	Well Owner:	Harbor West Seattle Pan Geo
Well Type:	Decommissioning	Driller #:	Not Reported
Static Water Level:	Not Reported	Flow Rate (gpm):	Not Reported
Flow Type:	Not Reported	PSI:	Not Reported
Well Test:	Not Reported	Water Reclamation #:	9

A334
NE
0 - 1/8 Mile
Lower

WA WELLS WALOG2000510839

Database:	Ecology Well Logs	Well Log ID:	718317
Well Tag #:	Not Reported	Project Tag #:	Not Reported
Notice of Intent #:	AE12404	Date Received:	30-MAR-11
Diameter (in):	8	Casing Depth (ft):	30
Well completion:	11-MAR-11	Well Owner:	Harbor West Seattle Pan Geo
Well Type:	Decommissioning	Driller #:	Not Reported
Static Water Level:	Not Reported	Flow Rate (gpm):	Not Reported
Flow Type:	Not Reported	PSI:	Not Reported
Well Test:	Not Reported	Water Reclamation #:	9

GEOCHECK® - PHYSICAL SETTING SOURCE MAP FINDINGS

Map ID
Direction
Distance
Elevation

Database EDR ID Number

A335
NE
0 - 1/8 Mile
Lower

WA WELLS WALOG2000510840

Database:	Ecology Well Logs	Well Log ID:	718319
Well Tag #:	Not Reported	Project Tag #:	Not Reported
Notice of Intent #:	AE12404	Date Received:	30-MAR-11
Diameter (in):	8	Casing Depth (ft):	30
Well completion:	11-MAR-11	Well Owner:	Harbor West Seattle Pan Geo
Well Type:	Decommissioning	Driller #:	Not Reported
Static Water Level:	Not Reported	Flow Rate (gpm):	Not Reported
Flow Type:	Not Reported	PSI:	Not Reported
Well Test:	Not Reported	Water Reclamation #:	9

B336
SSE
1/8 - 1/4 Mile
Higher

WA WELLS WALOG2000567571

Database:	Ecology Well Logs	Well Log ID:	830253
Well Tag #:	Not Reported	Project Tag #:	Not Reported
Notice of Intent #:	SE46630	Date Received:	15-NOV-12
Diameter (in):	8	Casing Depth (ft):	35
Well completion:	03-NOV-12	Well Owner:	Kennedy Sound Earth Strategies
Well Type:	Resource Protection	Driller #:	Not Reported
Static Water Level:	Not Reported	Flow Rate (gpm):	Not Reported
Flow Type:	Not Reported	PSI:	Not Reported
Well Test:	Not Reported	Water Reclamation #:	9

B337
SSE
1/8 - 1/4 Mile
Higher

WA WELLS WALOG2000567570

Database:	Ecology Well Logs	Well Log ID:	830252
Well Tag #:	Not Reported	Project Tag #:	Not Reported
Notice of Intent #:	SE46630	Date Received:	15-NOV-12
Diameter (in):	8	Casing Depth (ft):	35
Well completion:	03-NOV-12	Well Owner:	Kennedy Sound Earth Strategies
Well Type:	Resource Protection	Driller #:	Not Reported
Static Water Level:	Not Reported	Flow Rate (gpm):	Not Reported
Flow Type:	Not Reported	PSI:	Not Reported
Well Test:	Not Reported	Water Reclamation #:	9

B338
SSE
1/8 - 1/4 Mile
Higher

WA WELLS WALOG2000567569

Database:	Ecology Well Logs	Well Log ID:	830250
Well Tag #:	BHK622	Project Tag #:	Not Reported
Notice of Intent #:	RE07745	Date Received:	15-NOV-12
Diameter (in):	8	Casing Depth (ft):	30

GEOCHECK® - PHYSICAL SETTING SOURCE MAP FINDINGS

Well completion:	03-NOV-12	Well Owner:	Kennedy Sound Earth Strategies
Well Type:	Resource Protection	Driller #:	Not Reported
Static Water Level:	Not Reported	Flow Rate (gpm):	Not Reported
Flow Type:	Not Reported	PSI:	Not Reported
Well Test:	Not Reported	Water Reclamation #:	9

B339
SSE
1/8 - 1/4 Mile
Higher

WA WELLS WALOG2000567574

Database:	Ecology Well Logs	Well Log ID:	830259
Well Tag #:	Not Reported	Project Tag #:	Not Reported
Notice of Intent #:	AE19584	Date Received:	15-NOV-12
Diameter (in):	8	Casing Depth (ft):	35
Well completion:	03-NOV-12	Well Owner:	Kennedy Sound Earth Strategies
Well Type:	Decommissioning	Driller #:	Not Reported
Static Water Level:	Not Reported	Flow Rate (gpm):	Not Reported
Flow Type:	Not Reported	PSI:	Not Reported
Well Test:	Not Reported	Water Reclamation #:	9

B340
SSE
1/8 - 1/4 Mile
Higher

WA WELLS WALOG2000567573

Database:	Ecology Well Logs	Well Log ID:	830257
Well Tag #:	Not Reported	Project Tag #:	Not Reported
Notice of Intent #:	AE19584	Date Received:	15-NOV-12
Diameter (in):	8	Casing Depth (ft):	35
Well completion:	03-NOV-12	Well Owner:	Kennedy Sound Earth Strategies
Well Type:	Decommissioning	Driller #:	Not Reported
Static Water Level:	Not Reported	Flow Rate (gpm):	Not Reported
Flow Type:	Not Reported	PSI:	Not Reported
Well Test:	Not Reported	Water Reclamation #:	9

B341
SSE
1/8 - 1/4 Mile
Higher

WA WELLS WALOG2000567572

Database:	Ecology Well Logs	Well Log ID:	830255
Well Tag #:	Not Reported	Project Tag #:	Not Reported
Notice of Intent #:	SE46630	Date Received:	15-NOV-12
Diameter (in):	8	Casing Depth (ft):	35
Well completion:	03-NOV-12	Well Owner:	Kennedy Sound Earth Strategies
Well Type:	Resource Protection	Driller #:	Not Reported
Static Water Level:	Not Reported	Flow Rate (gpm):	Not Reported
Flow Type:	Not Reported	PSI:	Not Reported
Well Test:	Not Reported	Water Reclamation #:	9

GEOCHECK® - PHYSICAL SETTING SOURCE MAP FINDINGS

Map ID
Direction
Distance
Elevation

Database EDR ID Number

B342
SSE
1/8 - 1/4 Mile
Higher

WA WELLS WALOG2000564523

Database:	Ecology Well Logs	Well Log ID:	824195
Well Tag #:	Not Reported	Project Tag #:	Not Reported
Notice of Intent #:	SE46403	Date Received:	16-OCT-12
Diameter (in):	8	Casing Depth (ft):	30
Well completion:	01-OCT-12	Well Owner:	Kennedy SoundEarth Strategies
Well Type:	Resource Protection	Driller #:	Not Reported
Static Water Level:	Not Reported	Flow Rate (gpm):	Not Reported
Flow Type:	Not Reported	PSI:	Not Reported
Well Test:	Not Reported	Water Reclamation #:	9

B343
SSE
1/8 - 1/4 Mile
Higher

WA WELLS WALOG2000560297

Database:	Ecology Well Logs	Well Log ID:	815871
Well Tag #:	BHK577	Project Tag #:	Not Reported
Notice of Intent #:	RE07467	Date Received:	10-SEP-12
Diameter (in):	8	Casing Depth (ft):	30
Well completion:	30-AUG-12	Well Owner:	Kennedy Sound Earth Strategies
Well Type:	Resource Protection	Driller #:	Not Reported
Static Water Level:	Not Reported	Flow Rate (gpm):	Not Reported
Flow Type:	Not Reported	PSI:	Not Reported
Well Test:	Not Reported	Water Reclamation #:	9

B344
SSE
1/8 - 1/4 Mile
Higher

WA WELLS WALOG2000560296

Database:	Ecology Well Logs	Well Log ID:	815869
Well Tag #:	BHK578	Project Tag #:	Not Reported
Notice of Intent #:	RE07467	Date Received:	10-SEP-12
Diameter (in):	8	Casing Depth (ft):	35
Well completion:	30-AUG-12	Well Owner:	Kennedy Sound Earth Strategies
Well Type:	Resource Protection	Driller #:	Not Reported
Static Water Level:	Not Reported	Flow Rate (gpm):	Not Reported
Flow Type:	Not Reported	PSI:	Not Reported
Well Test:	Not Reported	Water Reclamation #:	9

B345
SSE
1/8 - 1/4 Mile
Higher

WA WELLS WALOG2000567568

Database:	Ecology Well Logs	Well Log ID:	830248
Well Tag #:	BHK621	Project Tag #:	Not Reported
Notice of Intent #:	RE07745	Date Received:	15-NOV-12
Diameter (in):	8	Casing Depth (ft):	30

GEOCHECK® - PHYSICAL SETTING SOURCE MAP FINDINGS

Well completion:	03-NOV-12	Well Owner:	Kennedy Sound Earth Strategies
Well Type:	Resource Protection	Driller #:	Not Reported
Static Water Level:	Not Reported	Flow Rate (gpm):	Not Reported
Flow Type:	Not Reported	PSI:	Not Reported
Well Test:	Not Reported	Water Reclamation #:	9

B346
SSE
1/8 - 1/4 Mile
Higher

WA WELLS WALOG2000567567

Database:	Ecology Well Logs	Well Log ID:	830246
Well Tag #:	BHK623	Project Tag #:	Not Reported
Notice of Intent #:	RE07745	Date Received:	15-NOV-12
Diameter (in):	8	Casing Depth (ft):	35
Well completion:	03-NOV-12	Well Owner:	Kennedy Sound Earth Strategies
Well Type:	Resource Protection	Driller #:	Not Reported
Static Water Level:	Not Reported	Flow Rate (gpm):	Not Reported
Flow Type:	Not Reported	PSI:	Not Reported
Well Test:	Not Reported	Water Reclamation #:	9

B347
SSE
1/8 - 1/4 Mile
Higher

WA WELLS WALOG2000564524

Database:	Ecology Well Logs	Well Log ID:	824197
Well Tag #:	Not Reported	Project Tag #:	Not Reported
Notice of Intent #:	AE19226	Date Received:	16-OCT-12
Diameter (in):	8	Casing Depth (ft):	30
Well completion:	01-OCT-12	Well Owner:	Kennedy SoundEarth Strategies
Well Type:	Decommissioning	Driller #:	Not Reported
Static Water Level:	Not Reported	Flow Rate (gpm):	Not Reported
Flow Type:	Not Reported	PSI:	Not Reported
Well Test:	Not Reported	Water Reclamation #:	9

B348
SSE
1/8 - 1/4 Mile
Higher

WA WELLS WALOG2000569337

Database:	Ecology Well Logs	Well Log ID:	833742
Well Tag #:	BHK641	Project Tag #:	Not Reported
Notice of Intent #:	RE07899	Date Received:	24-DEC-12
Diameter (in):	8	Casing Depth (ft):	35
Well completion:	12-DEC-12	Well Owner:	Kennedy Sound Earth Strategies
Well Type:	Resource Protection	Driller #:	Not Reported
Static Water Level:	Not Reported	Flow Rate (gpm):	Not Reported
Flow Type:	Not Reported	PSI:	Not Reported
Well Test:	Not Reported	Water Reclamation #:	9

GEOCHECK® - PHYSICAL SETTING SOURCE MAP FINDINGS

Map ID
Direction
Distance
Elevation

Database EDR ID Number

B349
SSE
1/8 - 1/4 Mile
Higher

WA WELLS WALOG2000636972

Database:	Ecology Well Logs	Well Log ID:	961277
Well Tag #:	Not Reported	Project Tag #:	Not Reported
Notice of Intent #:	SE53711	Date Received:	16-FEB-15
Diameter (in):	2.375	Casing Depth (ft):	20
Well completion:	22-JAN-15	Well Owner:	Campagnaro
Well Type:	Resource Protection	Driller #:	3186
Static Water Level:	Not Reported	Flow Rate (gpm):	Not Reported
Flow Type:	Dry Hole	PSI:	Not Reported
Well Test:	Not Reported	Water Reclamation #:	9

B350
SSE
1/8 - 1/4 Mile
Higher

WA WELLS WALOG2000636971

Database:	Ecology Well Logs	Well Log ID:	961276
Well Tag #:	Not Reported	Project Tag #:	Not Reported
Notice of Intent #:	AE30352	Date Received:	16-FEB-15
Diameter (in):	2.375	Casing Depth (ft):	26
Well completion:	22-JAN-15	Well Owner:	Campagnaro
Well Type:	Decommissioning	Driller #:	3186
Static Water Level:	Not Reported	Flow Rate (gpm):	Not Reported
Flow Type:	Dry Hole	PSI:	Not Reported
Well Test:	Not Reported	Water Reclamation #:	9

B351
SSE
1/8 - 1/4 Mile
Higher

WA WELLS WALOG2000636970

Database:	Ecology Well Logs	Well Log ID:	961275
Well Tag #:	Not Reported	Project Tag #:	Not Reported
Notice of Intent #:	SE53711	Date Received:	16-FEB-15
Diameter (in):	2.375	Casing Depth (ft):	26
Well completion:	22-JAN-15	Well Owner:	Campagnaro
Well Type:	Resource Protection	Driller #:	3186
Static Water Level:	Not Reported	Flow Rate (gpm):	Not Reported
Flow Type:	Dry Hole	PSI:	Not Reported
Well Test:	Not Reported	Water Reclamation #:	9

B352
SSE
1/8 - 1/4 Mile
Higher

WA WELLS WALOG2000636975

Database:	Ecology Well Logs	Well Log ID:	961280
Well Tag #:	Not Reported	Project Tag #:	Not Reported
Notice of Intent #:	AE30352	Date Received:	16-FEB-15
Diameter (in):	2.375	Casing Depth (ft):	24

GEOCHECK® - PHYSICAL SETTING SOURCE MAP FINDINGS

Well completion:	22-JAN-15	Well Owner:	Campagnaro
Well Type:	Decommissioning	Driller #:	3186
Static Water Level:	Not Reported	Flow Rate (gpm):	Not Reported
Flow Type:	Dry Hole	PSI:	Not Reported
Well Test:	Not Reported	Water Reclamation #:	9

B353
SSE
1/8 - 1/4 Mile
Higher

WA WELLS WALOG2000636974

Database:	Ecology Well Logs	Well Log ID:	961279
Well Tag #:	Not Reported	Project Tag #:	Not Reported
Notice of Intent #:	SE53711	Date Received:	16-FEB-15
Diameter (in):	2.375	Casing Depth (ft):	24
Well completion:	22-JAN-15	Well Owner:	Campagnaro
Well Type:	Resource Protection	Driller #:	3186
Static Water Level:	Not Reported	Flow Rate (gpm):	Not Reported
Flow Type:	Dry Hole	PSI:	Not Reported
Well Test:	Not Reported	Water Reclamation #:	9

B354
SSE
1/8 - 1/4 Mile
Higher

WA WELLS WALOG2000636973

Database:	Ecology Well Logs	Well Log ID:	961278
Well Tag #:	Not Reported	Project Tag #:	Not Reported
Notice of Intent #:	AE30352	Date Received:	16-FEB-15
Diameter (in):	2.375	Casing Depth (ft):	20
Well completion:	22-JAN-15	Well Owner:	Campagnaro
Well Type:	Decommissioning	Driller #:	3186
Static Water Level:	Not Reported	Flow Rate (gpm):	Not Reported
Flow Type:	Dry Hole	PSI:	Not Reported
Well Test:	Not Reported	Water Reclamation #:	9

B355
SSE
1/8 - 1/4 Mile
Higher

WA WELLS WALOG2000600371

Database:	Ecology Well Logs	Well Log ID:	896133
Well Tag #:	Not Reported	Project Tag #:	Not Reported
Notice of Intent #:	SE49985	Date Received:	13-DEC-13
Diameter (in):	5	Casing Depth (ft):	15
Well completion:	06-DEC-13	Well Owner:	William Ester Terra & Associates
Well Type:	Resource Protection	Driller #:	Not Reported
Static Water Level:	Not Reported	Flow Rate (gpm):	Not Reported
Flow Type:	Not Reported	PSI:	Not Reported
Well Test:	Not Reported	Water Reclamation #:	9

GEOCHECK® - PHYSICAL SETTING SOURCE MAP FINDINGS

Map ID
Direction
Distance
Elevation

Database EDR ID Number

B356
SSE
1/8 - 1/4 Mile
Higher

WA WELLS WALOG2000578932

Database:	Ecology Well Logs	Well Log ID:	853365
Well Tag #:	BHK592	Project Tag #:	Not Reported
Notice of Intent #:	RE07613	Date Received:	15-APR-13
Diameter (in):	8	Casing Depth (ft):	30
Well completion:	01-OCT-12	Well Owner:	Kennedy Sound Earth Strategies
Well Type:	Resource Protection	Driller #:	Not Reported
Static Water Level:	Not Reported	Flow Rate (gpm):	Not Reported
Flow Type:	Not Reported	PSI:	Not Reported
Well Test:	Not Reported	Water Reclamation #:	9

B357
SSE
1/8 - 1/4 Mile
Higher

WA WELLS WALOG2000569338

Database:	Ecology Well Logs	Well Log ID:	833744
Well Tag #:	BHK642	Project Tag #:	Not Reported
Notice of Intent #:	RE07899	Date Received:	24-DEC-12
Diameter (in):	8	Casing Depth (ft):	35
Well completion:	12-DEC-12	Well Owner:	Kennedy Sound Earth Strategies
Well Type:	Resource Protection	Driller #:	Not Reported
Static Water Level:	Not Reported	Flow Rate (gpm):	Not Reported
Flow Type:	Not Reported	PSI:	Not Reported
Well Test:	Not Reported	Water Reclamation #:	9

B358
SSE
1/8 - 1/4 Mile
Higher

WA WELLS WALOG2000600374

Database:	Ecology Well Logs	Well Log ID:	896138
Well Tag #:	Not Reported	Project Tag #:	Not Reported
Notice of Intent #:	AE24716	Date Received:	13-DEC-13
Diameter (in):	5	Casing Depth (ft):	15
Well completion:	06-DEC-13	Well Owner:	William Ester Terra & Associates
Well Type:	Decommissioning	Driller #:	Not Reported
Static Water Level:	Not Reported	Flow Rate (gpm):	Not Reported
Flow Type:	Not Reported	PSI:	Not Reported
Well Test:	Not Reported	Water Reclamation #:	9

B359
SSE
1/8 - 1/4 Mile
Higher

WA WELLS WALOG2000600373

Database:	Ecology Well Logs	Well Log ID:	896136
Well Tag #:	Not Reported	Project Tag #:	Not Reported
Notice of Intent #:	AE24716	Date Received:	13-DEC-13
Diameter (in):	5	Casing Depth (ft):	15

GEOCHECK® - PHYSICAL SETTING SOURCE MAP FINDINGS

Well completion:	06-DEC-13	Well Owner:	William Ester Terra & Associates
Well Type:	Decommissioning	Driller #:	Not Reported
Static Water Level:	Not Reported	Flow Rate (gpm):	Not Reported
Flow Type:	Not Reported	PSI:	Not Reported
Well Test:	Not Reported	Water Reclamation #:	9

B360
SSE
1/8 - 1/4 Mile
Higher

WA WELLS WALOG2000600372

Database:	Ecology Well Logs	Well Log ID:	896134
Well Tag #:	Not Reported	Project Tag #:	Not Reported
Notice of Intent #:	SE49985	Date Received:	13-DEC-13
Diameter (in):	5	Casing Depth (ft):	15
Well completion:	06-DEC-13	Well Owner:	William Ester Terra & Associates
Well Type:	Resource Protection	Driller #:	Not Reported
Static Water Level:	Not Reported	Flow Rate (gpm):	Not Reported
Flow Type:	Not Reported	PSI:	Not Reported
Well Test:	Not Reported	Water Reclamation #:	9

B361
SSE
1/8 - 1/4 Mile
Higher

WA WELLS WALOG2000560295

Database:	Ecology Well Logs	Well Log ID:	815867
Well Tag #:	BHK579	Project Tag #:	Not Reported
Notice of Intent #:	RE07467	Date Received:	10-SEP-12
Diameter (in):	8	Casing Depth (ft):	32
Well completion:	30-AUG-12	Well Owner:	Kennedy Sound Earth Strategies
Well Type:	Resource Protection	Driller #:	Not Reported
Static Water Level:	Not Reported	Flow Rate (gpm):	Not Reported
Flow Type:	Not Reported	PSI:	Not Reported
Well Test:	Not Reported	Water Reclamation #:	9

B362
SSE
1/8 - 1/4 Mile
Higher

WA WELLS WALOG2000169247

Database:	Ecology Well Logs	Well Log ID:	203216
Well Tag #:	Not Reported	Project Tag #:	Not Reported
Notice of Intent #:	S003983	Date Received:	15-JAN-99
Diameter (in):	Not Reported	Casing Depth (ft):	Not Reported
Well completion:	Not Reported	Well Owner:	HAPPY GUESTS STATION
Well Type:	Resource Protection	Driller #:	Not Reported
Static Water Level:	Not Reported	Flow Rate (gpm):	Not Reported
Flow Type:	Not Reported	PSI:	Not Reported
Well Test:	Not Reported	Water Reclamation #:	9

GEOCHECK® - PHYSICAL SETTING SOURCE MAP FINDINGS

Map ID
Direction
Distance
Elevation

Database EDR ID Number

B363
SSE
1/8 - 1/4 Mile
Higher

WA WELLS WALOG2000169246

Database:	Ecology Well Logs	Well Log ID:	203215
Well Tag #:	Not Reported	Project Tag #:	Not Reported
Notice of Intent #:	S003983	Date Received:	15-JAN-99
Diameter (in):	Not Reported	Casing Depth (ft):	Not Reported
Well completion:	Not Reported	Well Owner:	HAPPY GUESTS STATION
Well Type:	Resource Protection	Driller #:	Not Reported
Static Water Level:	Not Reported	Flow Rate (gpm):	Not Reported
Flow Type:	Not Reported	PSI:	Not Reported
Well Test:	Not Reported	Water Reclamation #:	9

B364
SSE
1/8 - 1/4 Mile
Higher

WA WELLS WALOG2000169245

Database:	Ecology Well Logs	Well Log ID:	203214
Well Tag #:	Not Reported	Project Tag #:	Not Reported
Notice of Intent #:	S003983	Date Received:	15-JAN-99
Diameter (in):	Not Reported	Casing Depth (ft):	Not Reported
Well completion:	Not Reported	Well Owner:	HAPPY GUESTS STATION
Well Type:	Resource Protection	Driller #:	Not Reported
Static Water Level:	Not Reported	Flow Rate (gpm):	Not Reported
Flow Type:	Not Reported	PSI:	Not Reported
Well Test:	Not Reported	Water Reclamation #:	9

B365
SSE
1/8 - 1/4 Mile
Higher

WA WELLS WALOG2000309335

Database:	Ecology Well Logs	Well Log ID:	401682
Well Tag #:	Not Reported	Project Tag #:	Not Reported
Notice of Intent #:	E005371	Date Received:	22-FEB-05
Diameter (in):	8.5	Casing Depth (ft):	41
Well completion:	09-FEB-05	Well Owner:	VACANT LOT
Well Type:	Resource Protection	Driller #:	Not Reported
Static Water Level:	Not Reported	Flow Rate (gpm):	Not Reported
Flow Type:	Not Reported	PSI:	Not Reported
Well Test:	Not Reported	Water Reclamation #:	9

B366
SSE
1/8 - 1/4 Mile
Higher

WA WELLS WALOG2000282851

Database:	Ecology Well Logs	Well Log ID:	372665
Well Tag #:	Not Reported	Project Tag #:	Not Reported
Notice of Intent #:	S022425	Date Received:	18-DEC-03
Diameter (in):	Not Reported	Casing Depth (ft):	104

GEOCHECK® - PHYSICAL SETTING SOURCE MAP FINDINGS

Well completion:	01-OCT-03	Well Owner:	CITY OF SEATTLE
Well Type:	Resource Protection	Driller #:	Not Reported
Static Water Level:	Not Reported	Flow Rate (gpm):	Not Reported
Flow Type:	Not Reported	PSI:	Not Reported
Well Test:	Not Reported	Water Reclamation #:	9

B367
SSE
1/8 - 1/4 Mile
Higher

WA WELLS WALOG2000233136

Database:	Ecology Well Logs	Well Log ID:	315712
Well Tag #:	ACS400	Project Tag #:	Not Reported
Notice of Intent #:	R028415	Date Received:	30-AUG-99
Diameter (in):	Not Reported	Casing Depth (ft):	30
Well completion:	17-JUN-97	Well Owner:	BP OIL
Well Type:	Resource Protection	Driller #:	Not Reported
Static Water Level:	Not Reported	Flow Rate (gpm):	Not Reported
Flow Type:	Not Reported	PSI:	Not Reported
Well Test:	Not Reported	Water Reclamation #:	9

B368
SSE
1/8 - 1/4 Mile
Higher

WA WELLS WALOG2000168766

Database:	Ecology Well Logs	Well Log ID:	202706
Well Tag #:	Not Reported	Project Tag #:	Not Reported
Notice of Intent #:	S003967	Date Received:	15-JAN-99
Diameter (in):	Not Reported	Casing Depth (ft):	Not Reported
Well completion:	03-DEC-98	Well Owner:	HAPPY GUESTS STATION
Well Type:	Resource Protection	Driller #:	Not Reported
Static Water Level:	Not Reported	Flow Rate (gpm):	Not Reported
Flow Type:	Not Reported	PSI:	Not Reported
Well Test:	Not Reported	Water Reclamation #:	9

B369
SSE
1/8 - 1/4 Mile
Higher

WA WELLS WALOG2000168765

Database:	Ecology Well Logs	Well Log ID:	202705
Well Tag #:	Not Reported	Project Tag #:	Not Reported
Notice of Intent #:	S003983	Date Received:	15-JAN-99
Diameter (in):	Not Reported	Casing Depth (ft):	Not Reported
Well completion:	Not Reported	Well Owner:	HAPPY GUESTS STATION
Well Type:	Resource Protection	Driller #:	Not Reported
Static Water Level:	Not Reported	Flow Rate (gpm):	Not Reported
Flow Type:	Not Reported	PSI:	Not Reported
Well Test:	Not Reported	Water Reclamation #:	9

GEOCHECK® - PHYSICAL SETTING SOURCE MAP FINDINGS

Map ID
Direction
Distance
Elevation

Database EDR ID Number

B370
SSE
1/8 - 1/4 Mile
Higher

WA WELLS WALOG2000168764

Database:	Ecology Well Logs	Well Log ID:	202704
Well Tag #:	Not Reported	Project Tag #:	Not Reported
Notice of Intent #:	S003983	Date Received:	15-JAN-99
Diameter (in):	Not Reported	Casing Depth (ft):	Not Reported
Well completion:	Not Reported	Well Owner:	HAPPY GUESTS STATION
Well Type:	Resource Protection	Driller #:	Not Reported
Static Water Level:	Not Reported	Flow Rate (gpm):	Not Reported
Flow Type:	Not Reported	PSI:	Not Reported
Well Test:	Not Reported	Water Reclamation #:	9

B371
SSE
1/8 - 1/4 Mile
Higher

WA WELLS WALOG2000169244

Database:	Ecology Well Logs	Well Log ID:	203213
Well Tag #:	Not Reported	Project Tag #:	Not Reported
Notice of Intent #:	S003983	Date Received:	15-JAN-99
Diameter (in):	Not Reported	Casing Depth (ft):	Not Reported
Well completion:	Not Reported	Well Owner:	HAPPY GUESTS STATION
Well Type:	Resource Protection	Driller #:	Not Reported
Static Water Level:	Not Reported	Flow Rate (gpm):	Not Reported
Flow Type:	Not Reported	PSI:	Not Reported
Well Test:	Not Reported	Water Reclamation #:	9

B372
SSE
1/8 - 1/4 Mile
Higher

WA WELLS WALOG2000169243

Database:	Ecology Well Logs	Well Log ID:	203212
Well Tag #:	Not Reported	Project Tag #:	Not Reported
Notice of Intent #:	S003983	Date Received:	15-JAN-99
Diameter (in):	Not Reported	Casing Depth (ft):	Not Reported
Well completion:	Not Reported	Well Owner:	HAPPY GUESTS STATION
Well Type:	Resource Protection	Driller #:	Not Reported
Static Water Level:	Not Reported	Flow Rate (gpm):	Not Reported
Flow Type:	Not Reported	PSI:	Not Reported
Well Test:	Not Reported	Water Reclamation #:	9

B373
SSE
1/8 - 1/4 Mile
Higher

WA WELLS WALOG2000168767

Database:	Ecology Well Logs	Well Log ID:	202707
Well Tag #:	Not Reported	Project Tag #:	Not Reported
Notice of Intent #:	S003967	Date Received:	15-JAN-99
Diameter (in):	Not Reported	Casing Depth (ft):	Not Reported

GEOCHECK® - PHYSICAL SETTING SOURCE MAP FINDINGS

Well completion:	03-DEC-98	Well Owner:	HAPPY GUESTS STATION
Well Type:	Resource Protection	Driller #:	Not Reported
Static Water Level:	Not Reported	Flow Rate (gpm):	Not Reported
Flow Type:	Not Reported	PSI:	Not Reported
Well Test:	Not Reported	Water Reclamation #:	9

B374
SSE
1/8 - 1/4 Mile
Higher

WA WELLS WALOG2000309336

Database:	Ecology Well Logs	Well Log ID:	401683
Well Tag #:	Not Reported	Project Tag #:	Not Reported
Notice of Intent #:	E005371	Date Received:	22-FEB-05
Diameter (in):	8.5	Casing Depth (ft):	41
Well completion:	09-FEB-05	Well Owner:	VACANT LOT
Well Type:	Resource Protection	Driller #:	Not Reported
Static Water Level:	Not Reported	Flow Rate (gpm):	Not Reported
Flow Type:	Not Reported	PSI:	Not Reported
Well Test:	Not Reported	Water Reclamation #:	9

B375
SSE
1/8 - 1/4 Mile
Higher

WA WELLS WALOG2000551852

Database:	Ecology Well Logs	Well Log ID:	798360
Well Tag #:	Not Reported	Project Tag #:	Not Reported
Notice of Intent #:	AE17603	Date Received:	25-JUN-12
Diameter (in):	8	Casing Depth (ft):	40
Well completion:	31-MAY-12	Well Owner:	City Of Seattle Geo Engineers
Well Type:	Decommissioning	Driller #:	Not Reported
Static Water Level:	Not Reported	Flow Rate (gpm):	Not Reported
Flow Type:	Not Reported	PSI:	Not Reported
Well Test:	Not Reported	Water Reclamation #:	9

B376
SSE
1/8 - 1/4 Mile
Higher

WA WELLS WALOG2000551851

Database:	Ecology Well Logs	Well Log ID:	798358
Well Tag #:	Not Reported	Project Tag #:	Not Reported
Notice of Intent #:	SE45404	Date Received:	25-JUN-12
Diameter (in):	8	Casing Depth (ft):	40
Well completion:	31-MAY-12	Well Owner:	City Of Seattle Geo Engineers
Well Type:	Resource Protection	Driller #:	Not Reported
Static Water Level:	Not Reported	Flow Rate (gpm):	Not Reported
Flow Type:	Not Reported	PSI:	Not Reported
Well Test:	Not Reported	Water Reclamation #:	9

GEOCHECK® - PHYSICAL SETTING SOURCE MAP FINDINGS

Map ID
 Direction
 Distance
 Elevation

Database EDR ID Number

B377
SSE
 1/8 - 1/4 Mile
 Higher

WA WELLS WALOG2000551850

Database:	Ecology Well Logs	Well Log ID:	798356
Well Tag #:	Not Reported	Project Tag #:	Not Reported
Notice of Intent #:	SE45404	Date Received:	25-JUN-12
Diameter (in):	8	Casing Depth (ft):	40
Well completion:	31-MAY-12	Well Owner:	City Of Seattle Geo Engineers
Well Type:	Resource Protection	Driller #:	Not Reported
Static Water Level:	Not Reported	Flow Rate (gpm):	Not Reported
Flow Type:	Not Reported	PSI:	Not Reported
Well Test:	Not Reported	Water Reclamation #:	9

B378
SSE
 1/8 - 1/4 Mile
 Higher

WA WELLS WALOG2000551855

Database:	Ecology Well Logs	Well Log ID:	798366
Well Tag #:	Not Reported	Project Tag #:	Not Reported
Notice of Intent #:	AE17603	Date Received:	25-JUN-12
Diameter (in):	8	Casing Depth (ft):	40
Well completion:	31-MAY-12	Well Owner:	City Of Seattle Geo Engineers
Well Type:	Decommissioning	Driller #:	Not Reported
Static Water Level:	Not Reported	Flow Rate (gpm):	Not Reported
Flow Type:	Not Reported	PSI:	Not Reported
Well Test:	Not Reported	Water Reclamation #:	9

B379
SSE
 1/8 - 1/4 Mile
 Higher

WA WELLS WALOG2000551854

Database:	Ecology Well Logs	Well Log ID:	798364
Well Tag #:	Not Reported	Project Tag #:	Not Reported
Notice of Intent #:	AE17603	Date Received:	25-JUN-12
Diameter (in):	8	Casing Depth (ft):	40
Well completion:	31-MAY-12	Well Owner:	City Of Seattle Geo Engineers
Well Type:	Decommissioning	Driller #:	Not Reported
Static Water Level:	Not Reported	Flow Rate (gpm):	Not Reported
Flow Type:	Not Reported	PSI:	Not Reported
Well Test:	Not Reported	Water Reclamation #:	9

B380
SSE
 1/8 - 1/4 Mile
 Higher

WA WELLS WALOG2000551853

Database:	Ecology Well Logs	Well Log ID:	798362
Well Tag #:	Not Reported	Project Tag #:	Not Reported
Notice of Intent #:	AE17603	Date Received:	25-JUN-12
Diameter (in):	8	Casing Depth (ft):	40

GEOCHECK® - PHYSICAL SETTING SOURCE MAP FINDINGS

Well completion:	31-MAY-12	Well Owner:	City Of Seattle Geo Engineers
Well Type:	Decommissioning	Driller #:	Not Reported
Static Water Level:	Not Reported	Flow Rate (gpm):	Not Reported
Flow Type:	Not Reported	PSI:	Not Reported
Well Test:	Not Reported	Water Reclamation #:	9

B381
SSE
1/8 - 1/4 Mile
Higher

WA WELLS WALOG2000524692

Database:	Ecology Well Logs	Well Log ID:	745441
Well Tag #:	BHC677	Project Tag #:	Not Reported
Notice of Intent #:	RE05949	Date Received:	14-JUN-11
Diameter (in):	8	Casing Depth (ft):	30
Well completion:	01-JUN-11	Well Owner:	SKS Petroleum G-Logics
Well Type:	Resource Protection	Driller #:	Not Reported
Static Water Level:	Not Reported	Flow Rate (gpm):	Not Reported
Flow Type:	Not Reported	PSI:	Not Reported
Well Test:	Not Reported	Water Reclamation #:	9

B382
SSE
1/8 - 1/4 Mile
Higher

WA WELLS WALOG2000524691

Database:	Ecology Well Logs	Well Log ID:	745439
Well Tag #:	BHC676	Project Tag #:	Not Reported
Notice of Intent #:	RE05949	Date Received:	14-JUN-11
Diameter (in):	8	Casing Depth (ft):	30
Well completion:	01-JUN-11	Well Owner:	SKS Petroleum G-Logics
Well Type:	Resource Protection	Driller #:	Not Reported
Static Water Level:	Not Reported	Flow Rate (gpm):	Not Reported
Flow Type:	Not Reported	PSI:	Not Reported
Well Test:	Not Reported	Water Reclamation #:	9

B383
SSE
1/8 - 1/4 Mile
Higher

WA WELLS WALOG2000309337

Database:	Ecology Well Logs	Well Log ID:	401684
Well Tag #:	Not Reported	Project Tag #:	Not Reported
Notice of Intent #:	E005371	Date Received:	22-FEB-05
Diameter (in):	8.5	Casing Depth (ft):	41
Well completion:	09-FEB-05	Well Owner:	VACANT LOT
Well Type:	Resource Protection	Driller #:	Not Reported
Static Water Level:	Not Reported	Flow Rate (gpm):	Not Reported
Flow Type:	Not Reported	PSI:	Not Reported
Well Test:	Not Reported	Water Reclamation #:	9

GEOCHECK® - PHYSICAL SETTING SOURCE MAP FINDINGS

Map ID
 Direction
 Distance
 Elevation

Database EDR ID Number

B384
SSE
1/8 - 1/4 Mile
Higher

WA WELLS WALOG2000551849

Database:	Ecology Well Logs	Well Log ID:	798354
Well Tag #:	Not Reported	Project Tag #:	Not Reported
Notice of Intent #:	SE45404	Date Received:	25-JUN-12
Diameter (in):	8	Casing Depth (ft):	40
Well completion:	31-MAY-12	Well Owner:	City Of Seattle Geo Engineers
Well Type:	Resource Protection	Driller #:	Not Reported
Static Water Level:	Not Reported	Flow Rate (gpm):	Not Reported
Flow Type:	Not Reported	PSI:	Not Reported
Well Test:	Not Reported	Water Reclamation #:	9

B385
SSE
1/8 - 1/4 Mile
Higher

WA WELLS WALOG2000551848

Database:	Ecology Well Logs	Well Log ID:	798352
Well Tag #:	Not Reported	Project Tag #:	Not Reported
Notice of Intent #:	SE45404	Date Received:	25-JUN-12
Diameter (in):	8	Casing Depth (ft):	40
Well completion:	31-MAY-12	Well Owner:	City Of Seattle Geo Engineers
Well Type:	Resource Protection	Driller #:	Not Reported
Static Water Level:	Not Reported	Flow Rate (gpm):	Not Reported
Flow Type:	Not Reported	PSI:	Not Reported
Well Test:	Not Reported	Water Reclamation #:	9

B386
SSE
1/8 - 1/4 Mile
Higher

WA WELLS WALOG2000524693

Database:	Ecology Well Logs	Well Log ID:	745443
Well Tag #:	BHC678	Project Tag #:	Not Reported
Notice of Intent #:	RE05949	Date Received:	14-JUN-11
Diameter (in):	8	Casing Depth (ft):	30
Well completion:	01-JUN-11	Well Owner:	SKS Petroleum G-Logics
Well Type:	Resource Protection	Driller #:	Not Reported
Static Water Level:	Not Reported	Flow Rate (gpm):	Not Reported
Flow Type:	Not Reported	PSI:	Not Reported
Well Test:	Not Reported	Water Reclamation #:	9

B387
SSE
1/8 - 1/4 Mile
Higher

WA WELLS WALOG2000636976

Database:	Ecology Well Logs	Well Log ID:	961281
Well Tag #:	Not Reported	Project Tag #:	Not Reported
Notice of Intent #:	SE53711	Date Received:	16-FEB-15
Diameter (in):	2.375	Casing Depth (ft):	18

GEOCHECK® - PHYSICAL SETTING SOURCE MAP FINDINGS

Well completion:	22-JAN-15	Well Owner:	Campagnaro
Well Type:	Resource Protection	Driller #:	3186
Static Water Level:	Not Reported	Flow Rate (gpm):	Not Reported
Flow Type:	Dry Hole	PSI:	Not Reported
Well Test:	Not Reported	Water Reclamation #:	9

B388
SSE
1/8 - 1/4 Mile
Higher

WA WELLS WALOG2000662929

Database:	Ecology Well Logs	Well Log ID:	1021118
Well Tag #:	Not Reported	Project Tag #:	Not Reported
Notice of Intent #:	SE54656	Date Received:	27-MAY-15
Diameter (in):	8	Casing Depth (ft):	20
Well completion:	30-APR-15	Well Owner:	Braseth
Well Type:	Resource Protection	Driller #:	2922
Static Water Level:	Not Reported	Flow Rate (gpm):	Not Reported
Flow Type:	Dry Hole	PSI:	Not Reported
Well Test:	Not Reported	Water Reclamation #:	9

B389
SSE
1/8 - 1/4 Mile
Higher

WA WELLS WALOG2000659318

Database:	Ecology Well Logs	Well Log ID:	1016564
Well Tag #:	BHK578	Project Tag #:	Not Reported
Notice of Intent #:	AE29565	Date Received:	22-APR-15
Diameter (in):	2	Casing Depth (ft):	35
Well completion:	29-JAN-15	Well Owner:	Lennar Multifamily Communities LLC
Well Type:	Decommissioning	Driller #:	9999
Static Water Level:	Not Reported	Flow Rate (gpm):	Not Reported
Flow Type:	Not Reported	PSI:	Not Reported
Well Test:	Not Reported	Water Reclamation #:	9

B390
SSE
1/8 - 1/4 Mile
Higher

WA WELLS WALOG2000659301

Database:	Ecology Well Logs	Well Log ID:	1016545
Well Tag #:	Not Reported	Project Tag #:	MW3
Notice of Intent #:	AE29563	Date Received:	22-APR-15
Diameter (in):	2	Casing Depth (ft):	35
Well completion:	13-APR-15	Well Owner:	Lennar Multifamily Communities LLC
Well Type:	Decommissioning	Driller #:	9999
Static Water Level:	Not Reported	Flow Rate (gpm):	Not Reported
Flow Type:	Not Reported	PSI:	Not Reported
Well Test:	Not Reported	Water Reclamation #:	9

GEOCHECK® - PHYSICAL SETTING SOURCE MAP FINDINGS

Map ID
Direction
Distance
Elevation

Database EDR ID Number

B391
SSE
1/8 - 1/4 Mile
Higher

WA WELLS WALOG2000662932

Database:	Ecology Well Logs	Well Log ID:	1021121
Well Tag #:	Not Reported	Project Tag #:	Not Reported
Notice of Intent #:	AE31747	Date Received:	27-MAY-15
Diameter (in):	8	Casing Depth (ft):	25
Well completion:	30-APR-15	Well Owner:	Braseth
Well Type:	Decommissioning	Driller #:	2922
Static Water Level:	Not Reported	Flow Rate (gpm):	Not Reported
Flow Type:	Dry Hole	PSI:	Not Reported
Well Test:	Not Reported	Water Reclamation #:	9

B392
SSE
1/8 - 1/4 Mile
Higher

WA WELLS WALOG2000662931

Database:	Ecology Well Logs	Well Log ID:	1021120
Well Tag #:	Not Reported	Project Tag #:	Not Reported
Notice of Intent #:	SE54656	Date Received:	27-MAY-15
Diameter (in):	8	Casing Depth (ft):	25
Well completion:	30-APR-15	Well Owner:	Braseth
Well Type:	Resource Protection	Driller #:	2922
Static Water Level:	Not Reported	Flow Rate (gpm):	Not Reported
Flow Type:	Dry Hole	PSI:	Not Reported
Well Test:	Not Reported	Water Reclamation #:	9

B393
SSE
1/8 - 1/4 Mile
Higher

WA WELLS WALOG2000662930

Database:	Ecology Well Logs	Well Log ID:	1021119
Well Tag #:	Not Reported	Project Tag #:	Not Reported
Notice of Intent #:	AE31747	Date Received:	27-MAY-15
Diameter (in):	8	Casing Depth (ft):	20
Well completion:	30-APR-15	Well Owner:	Braseth
Well Type:	Decommissioning	Driller #:	2922
Static Water Level:	Not Reported	Flow Rate (gpm):	Not Reported
Flow Type:	Dry Hole	PSI:	Not Reported
Well Test:	Not Reported	Water Reclamation #:	9

B394
SSE
1/8 - 1/4 Mile
Higher

WA WELLS WALOG2000659268

Database:	Ecology Well Logs	Well Log ID:	1016512
Well Tag #:	ACS470	Project Tag #:	Not Reported
Notice of Intent #:	AE29565	Date Received:	22-APR-15
Diameter (in):	2	Casing Depth (ft):	25

GEOCHECK® - PHYSICAL SETTING SOURCE MAP FINDINGS

Well completion:	21-JAN-15	Well Owner:	Lennar Multifamily Communities LLC
Well Type:	Decommissioning	Driller #:	9999
Static Water Level:	Not Reported	Flow Rate (gpm):	Not Reported
Flow Type:	Not Reported	PSI:	Not Reported
Well Test:	Not Reported	Water Reclamation #:	9

B395
SSE
1/8 - 1/4 Mile
Higher

WA WELLS WALOG2000653439

Database:	Ecology Well Logs	Well Log ID:	1007531
Well Tag #:	Not Reported	Project Tag #:	A6
Notice of Intent #:	AE29738	Date Received:	18-DEC-14
Diameter (in):	8	Casing Depth (ft):	20
Well completion:	21-NOV-14	Well Owner:	John Campagnaro
Well Type:	Decommissioning	Driller #:	2684
Static Water Level:	Not Reported	Flow Rate (gpm):	Not Reported
Flow Type:	Not Reported	PSI:	Not Reported
Well Test:	Not Reported	Water Reclamation #:	9

B396
SSE
1/8 - 1/4 Mile
Higher

WA WELLS WALOG2000653434

Database:	Ecology Well Logs	Well Log ID:	1007525
Well Tag #:	Not Reported	Project Tag #:	A5
Notice of Intent #:	AE29738	Date Received:	18-DEC-14
Diameter (in):	8	Casing Depth (ft):	20
Well completion:	21-NOV-14	Well Owner:	John Campagnaro
Well Type:	Decommissioning	Driller #:	2684
Static Water Level:	Not Reported	Flow Rate (gpm):	Not Reported
Flow Type:	Not Reported	PSI:	Not Reported
Well Test:	Not Reported	Water Reclamation #:	9

B397
SSE
1/8 - 1/4 Mile
Higher

WA WELLS WALOG2000659294

Database:	Ecology Well Logs	Well Log ID:	1016538
Well Tag #:	BHC678	Project Tag #:	Not Reported
Notice of Intent #:	AE29563	Date Received:	22-APR-15
Diameter (in):	2	Casing Depth (ft):	30
Well completion:	26-MAR-15	Well Owner:	Lennar Multifamily Communities LLC
Well Type:	Decommissioning	Driller #:	9999
Static Water Level:	Not Reported	Flow Rate (gpm):	Not Reported
Flow Type:	Not Reported	PSI:	Not Reported
Well Test:	Not Reported	Water Reclamation #:	9

GEOCHECK® - PHYSICAL SETTING SOURCE MAP FINDINGS

Map ID
Direction
Distance
Elevation

Database EDR ID Number

B398
SSE
1/8 - 1/4 Mile
Higher

WA WELLS WALOG2000659270

Database:	Ecology Well Logs	Well Log ID:	1016514
Well Tag #:	Not Reported	Project Tag #:	MW1
Notice of Intent #:	AE29563	Date Received:	22-APR-15
Diameter (in):	2	Casing Depth (ft):	47.5
Well completion:	29-JAN-15	Well Owner:	Lennar Multifamily Communities LLC
Well Type:	Decommissioning	Driller #:	9999
Static Water Level:	Not Reported	Flow Rate (gpm):	Not Reported
Flow Type:	Not Reported	PSI:	Not Reported
Well Test:	Not Reported	Water Reclamation #:	9

B399
SSE
1/8 - 1/4 Mile
Higher

WA WELLS WALOG2000659269

Database:	Ecology Well Logs	Well Log ID:	1016513
Well Tag #:	BHC676	Project Tag #:	Not Reported
Notice of Intent #:	AE29563	Date Received:	22-APR-15
Diameter (in):	2	Casing Depth (ft):	30
Well completion:	15-APR-15	Well Owner:	Lennar Multifamily Communities LLC
Well Type:	Decommissioning	Driller #:	9999
Static Water Level:	Not Reported	Flow Rate (gpm):	Not Reported
Flow Type:	Not Reported	PSI:	Not Reported
Well Test:	Not Reported	Water Reclamation #:	9

B400
SSE
1/8 - 1/4 Mile
Higher

WA WELLS WALOG2000667217

Database:	Ecology Well Logs	Well Log ID:	1029025
Well Tag #:	BHC677	Project Tag #:	Not Reported
Notice of Intent #:	AE29563	Date Received:	19-JUN-15
Diameter (in):	2	Casing Depth (ft):	30
Well completion:	27-APR-15	Well Owner:	Lennar Multifamily Communities LLC
Well Type:	Decommissioning	Driller #:	9999
Static Water Level:	Not Reported	Flow Rate (gpm):	Not Reported
Flow Type:	Not Reported	PSI:	Not Reported
Well Test:	Not Reported	Water Reclamation #:	9

B401
SSE
1/8 - 1/4 Mile
Higher

WA WELLS WALOG2000678071

Database:	Ecology Well Logs	Well Log ID:	1059765
Well Tag #:	Not Reported	Project Tag #:	B1
Notice of Intent #:	AE33344	Date Received:	12-OCT-15
Diameter (in):	2.25	Casing Depth (ft):	12

GEOCHECK® - PHYSICAL SETTING SOURCE MAP FINDINGS

Well completion:	01-SEP-15	Well Owner:	The Whittaker
Well Type:	Decommissioning	Driller #:	3174
Static Water Level:	Not Reported	Flow Rate (gpm):	Not Reported
Flow Type:	Not Reported	PSI:	Not Reported
Well Test:	Not Reported	Water Reclamation #:	9

B402
SSE
1/8 - 1/4 Mile
Higher

WA WELLS WALOG2000678070

Database:	Ecology Well Logs	Well Log ID:	1059764
Well Tag #:	Not Reported	Project Tag #:	B1
Notice of Intent #:	SE55625	Date Received:	12-OCT-15
Diameter (in):	2.25	Casing Depth (ft):	12
Well completion:	01-SEP-15	Well Owner:	The Whittaker
Well Type:	Resource Protection	Driller #:	3174
Static Water Level:	Not Reported	Flow Rate (gpm):	Not Reported
Flow Type:	Not Reported	PSI:	Not Reported
Well Test:	Not Reported	Water Reclamation #:	9

B403
SSE
1/8 - 1/4 Mile
Higher

WA WELLS WALOG2000678069

Database:	Ecology Well Logs	Well Log ID:	1059763
Well Tag #:	Not Reported	Project Tag #:	B3
Notice of Intent #:	AE33344	Date Received:	12-OCT-15
Diameter (in):	2.25	Casing Depth (ft):	13
Well completion:	01-SEP-15	Well Owner:	The Whittaker
Well Type:	Decommissioning	Driller #:	3174
Static Water Level:	Not Reported	Flow Rate (gpm):	Not Reported
Flow Type:	Not Reported	PSI:	Not Reported
Well Test:	Not Reported	Water Reclamation #:	9

B404
SSE
1/8 - 1/4 Mile
Higher

WA WELLS WALOG2000679629

Database:	Ecology Well Logs	Well Log ID:	1065735
Well Tag #:	BJC823	Project Tag #:	Not Reported
Notice of Intent #:	RE11861	Date Received:	19-OCT-15
Diameter (in):	2.5	Casing Depth (ft):	12
Well completion:	01-SEP-15	Well Owner:	The Whittaker
Well Type:	Resource Protection	Driller #:	3174
Static Water Level:	3	Flow Rate (gpm):	Not Reported
Flow Type:	Static Level	PSI:	Not Reported
Well Test:	Not Reported	Water Reclamation #:	9

GEOCHECK® - PHYSICAL SETTING SOURCE MAP FINDINGS

Map ID
Direction
Distance
Elevation

Database EDR ID Number

B405
SSE
1/8 - 1/4 Mile
Higher

WA WELLS WALOG2000679619

Database:	Ecology Well Logs	Well Log ID:	1065721
Well Tag #:	BJC821	Project Tag #:	Not Reported
Notice of Intent #:	RE11861	Date Received:	19-OCT-15
Diameter (in):	2.5	Casing Depth (ft):	13
Well completion:	01-SEP-15	Well Owner:	The Whittaker
Well Type:	Resource Protection	Driller #:	3174
Static Water Level:	6	Flow Rate (gpm):	Not Reported
Flow Type:	Static Level	PSI:	Not Reported
Well Test:	Not Reported	Water Reclamation #:	9

B406
SSE
1/8 - 1/4 Mile
Higher

WA WELLS WALOG2000679587

Database:	Ecology Well Logs	Well Log ID:	1065686
Well Tag #:	BJC822	Project Tag #:	Not Reported
Notice of Intent #:	RE11861	Date Received:	19-OCT-15
Diameter (in):	8	Casing Depth (ft):	13
Well completion:	01-SEP-15	Well Owner:	The Whittaker
Well Type:	Resource Protection	Driller #:	3174
Static Water Level:	Not Reported	Flow Rate (gpm):	Not Reported
Flow Type:	Not Reported	PSI:	Not Reported
Well Test:	Not Reported	Water Reclamation #:	9

B407
SSE
1/8 - 1/4 Mile
Higher

WA WELLS WALOG2000667341

Database:	Ecology Well Logs	Well Log ID:	1029171
Well Tag #:	Not Reported	Project Tag #:	DW1
Notice of Intent #:	AE29563	Date Received:	19-JUN-15
Diameter (in):	2	Casing Depth (ft):	38
Well completion:	27-APR-15	Well Owner:	Lennar Multifamily Communities LLC
Well Type:	Decommissioning	Driller #:	9999
Static Water Level:	Not Reported	Flow Rate (gpm):	Not Reported
Flow Type:	Not Reported	PSI:	Not Reported
Well Test:	Not Reported	Water Reclamation #:	9

B408
SSE
1/8 - 1/4 Mile
Higher

WA WELLS WALOG2000667244

Database:	Ecology Well Logs	Well Log ID:	1029053
Well Tag #:	Not Reported	Project Tag #:	MW2
Notice of Intent #:	AE29563	Date Received:	19-JUN-15
Diameter (in):	2	Casing Depth (ft):	35

GEOCHECK® - PHYSICAL SETTING SOURCE MAP FINDINGS

Well completion:	15-APR-15	Well Owner:	Lennar Multifamily Communities LLC
Well Type:	Decommissioning	Driller #:	9999
Static Water Level:	Not Reported	Flow Rate (gpm):	Not Reported
Flow Type:	Not Reported	PSI:	Not Reported
Well Test:	Not Reported	Water Reclamation #:	9

B409
SSE
1/8 - 1/4 Mile
Higher

WA WELLS WALOG2000667243

Database:	Ecology Well Logs	Well Log ID:	1029052
Well Tag #:	BHK641	Project Tag #:	Not Reported
Notice of Intent #:	AE29563	Date Received:	19-JUN-15
Diameter (in):	2	Casing Depth (ft):	35
Well completion:	22-MAY-15	Well Owner:	Lennar Multifamily Communities LLC
Well Type:	Decommissioning	Driller #:	9999
Static Water Level:	Not Reported	Flow Rate (gpm):	Not Reported
Flow Type:	Not Reported	PSI:	Not Reported
Well Test:	Not Reported	Water Reclamation #:	9

B410
SSE
1/8 - 1/4 Mile
Higher

WA WELLS WALOG2000678068

Database:	Ecology Well Logs	Well Log ID:	1059762
Well Tag #:	Not Reported	Project Tag #:	B2
Notice of Intent #:	AE33344	Date Received:	12-OCT-15
Diameter (in):	2.25	Casing Depth (ft):	13
Well completion:	01-SEP-15	Well Owner:	The Whittaker
Well Type:	Decommissioning	Driller #:	3174
Static Water Level:	Not Reported	Flow Rate (gpm):	Not Reported
Flow Type:	Not Reported	PSI:	Not Reported
Well Test:	Not Reported	Water Reclamation #:	9

B411
SSE
1/8 - 1/4 Mile
Higher

WA WELLS WALOG2000678067

Database:	Ecology Well Logs	Well Log ID:	1059761
Well Tag #:	Not Reported	Project Tag #:	B3
Notice of Intent #:	SE55625	Date Received:	12-OCT-15
Diameter (in):	2.25	Casing Depth (ft):	13
Well completion:	01-SEP-15	Well Owner:	The Whittaker
Well Type:	Resource Protection	Driller #:	3174
Static Water Level:	Not Reported	Flow Rate (gpm):	Not Reported
Flow Type:	Not Reported	PSI:	Not Reported
Well Test:	Not Reported	Water Reclamation #:	9

GEOCHECK® - PHYSICAL SETTING SOURCE MAP FINDINGS

Map ID
Direction
Distance
Elevation

Database EDR ID Number

B412
SSE
1/8 - 1/4 Mile
Higher

WA WELLS WALOG2000678066

Database:	Ecology Well Logs	Well Log ID:	1059760
Well Tag #:	Not Reported	Project Tag #:	B2
Notice of Intent #:	SE55625	Date Received:	12-OCT-15
Diameter (in):	2.25	Casing Depth (ft):	13
Well completion:	01-SEP-15	Well Owner:	The Whittaker
Well Type:	Resource Protection	Driller #:	3174
Static Water Level:	Not Reported	Flow Rate (gpm):	Not Reported
Flow Type:	Not Reported	PSI:	Not Reported
Well Test:	Not Reported	Water Reclamation #:	9

B413
SSE
1/8 - 1/4 Mile
Higher

WA WELLS WALOG2000653384

Database:	Ecology Well Logs	Well Log ID:	1007453
Well Tag #:	Not Reported	Project Tag #:	A4
Notice of Intent #:	AE29738	Date Received:	18-DEC-14
Diameter (in):	8	Casing Depth (ft):	20
Well completion:	21-NOV-14	Well Owner:	John Campagnaro
Well Type:	Decommissioning	Driller #:	2684
Static Water Level:	Not Reported	Flow Rate (gpm):	Not Reported
Flow Type:	Not Reported	PSI:	Not Reported
Well Test:	Not Reported	Water Reclamation #:	9

B414
SSE
1/8 - 1/4 Mile
Higher

WA WELLS WALOG2000644053

Database:	Ecology Well Logs	Well Log ID:	982708
Well Tag #:	BIP870	Project Tag #:	Not Reported
Notice of Intent #:	RE10161	Date Received:	14-AUG-14
Diameter (in):	12	Casing Depth (ft):	40
Well completion:	16-JUL-14	Well Owner:	Lennar Multifamily Communities LLC
Well Type:	Resource Protection	Driller #:	3151
Static Water Level:	Not Reported	Flow Rate (gpm):	Not Reported
Flow Type:	Not Reported	PSI:	Not Reported
Well Test:	Not Reported	Water Reclamation #:	9

B415
SSE
1/8 - 1/4 Mile
Higher

WA WELLS WALOG2000644041

Database:	Ecology Well Logs	Well Log ID:	982695
Well Tag #:	BIP871	Project Tag #:	Not Reported
Notice of Intent #:	RE10161	Date Received:	14-AUG-14
Diameter (in):	12	Casing Depth (ft):	40

GEOCHECK® - PHYSICAL SETTING SOURCE MAP FINDINGS

Well completion:	01-JUL-14	Well Owner:	Lennar Multifamily Communities LLC
Well Type:	Resource Protection	Driller #:	3151
Static Water Level:	Not Reported	Flow Rate (gpm):	Not Reported
Flow Type:	Not Reported	PSI:	Not Reported
Well Test:	Not Reported	Water Reclamation #:	9

B416
SSE
1/8 - 1/4 Mile
Higher

WA WELLS WALOG2000644040

Database:	Ecology Well Logs	Well Log ID:	982694
Well Tag #:	BIP869	Project Tag #:	Not Reported
Notice of Intent #:	RE10161	Date Received:	14-AUG-14
Diameter (in):	12	Casing Depth (ft):	40
Well completion:	16-JUL-14	Well Owner:	Lennar Multifamily Communities LLC
Well Type:	Resource Protection	Driller #:	3151
Static Water Level:	Not Reported	Flow Rate (gpm):	Not Reported
Flow Type:	Not Reported	PSI:	Not Reported
Well Test:	Not Reported	Water Reclamation #:	9

B417
SSE
1/8 - 1/4 Mile
Higher

WA WELLS WALOG2000652727

Database:	Ecology Well Logs	Well Log ID:	1006634
Well Tag #:	Not Reported	Project Tag #:	Not Reported
Notice of Intent #:	AE29563	Date Received:	25-NOV-14
Diameter (in):	2	Casing Depth (ft):	38
Well completion:	12-NOV-14	Well Owner:	Lennar Multifamily Communities LLC
Well Type:	Decommissioning	Driller #:	9999
Static Water Level:	Not Reported	Flow Rate (gpm):	Not Reported
Flow Type:	Not Reported	PSI:	Not Reported
Well Test:	Not Reported	Water Reclamation #:	9

B418
SSE
1/8 - 1/4 Mile
Higher

WA WELLS WALOG2000644058

Database:	Ecology Well Logs	Well Log ID:	982715
Well Tag #:	BIP873	Project Tag #:	Not Reported
Notice of Intent #:	RE10161	Date Received:	14-AUG-14
Diameter (in):	12	Casing Depth (ft):	40
Well completion:	16-JUL-14	Well Owner:	Lennar Multifamily Communities LLC
Well Type:	Resource Protection	Driller #:	3151
Static Water Level:	Not Reported	Flow Rate (gpm):	Not Reported
Flow Type:	Not Reported	PSI:	Not Reported
Well Test:	Not Reported	Water Reclamation #:	9

GEOCHECK® - PHYSICAL SETTING SOURCE MAP FINDINGS

Map ID
Direction
Distance
Elevation

Database EDR ID Number

B419
SSE
1/8 - 1/4 Mile
Higher

WA WELLS WALOG2000644055

Database:	Ecology Well Logs	Well Log ID:	982712
Well Tag #:	BIP868	Project Tag #:	Not Reported
Notice of Intent #:	RE10161	Date Received:	14-AUG-14
Diameter (in):	12	Casing Depth (ft):	40
Well completion:	16-JUL-14	Well Owner:	Lennar Multifamily Communities LLC
Well Type:	Resource Protection	Driller #:	3151
Static Water Level:	Not Reported	Flow Rate (gpm):	Not Reported
Flow Type:	Not Reported	PSI:	Not Reported
Well Test:	Not Reported	Water Reclamation #:	9

B420
SSE
1/8 - 1/4 Mile
Higher

WA WELLS WALOG2000636979

Database:	Ecology Well Logs	Well Log ID:	961284
Well Tag #:	Not Reported	Project Tag #:	Not Reported
Notice of Intent #:	AE30352	Date Received:	16-FEB-15
Diameter (in):	2.375	Casing Depth (ft):	17
Well completion:	22-JAN-15	Well Owner:	Campagnaro
Well Type:	Decommissioning	Driller #:	3186
Static Water Level:	Not Reported	Flow Rate (gpm):	Not Reported
Flow Type:	Dry Hole	PSI:	Not Reported
Well Test:	Not Reported	Water Reclamation #:	9

B421
SSE
1/8 - 1/4 Mile
Higher

WA WELLS WALOG2000636978

Database:	Ecology Well Logs	Well Log ID:	961283
Well Tag #:	Not Reported	Project Tag #:	Not Reported
Notice of Intent #:	SE53711	Date Received:	16-FEB-15
Diameter (in):	2.375	Casing Depth (ft):	17
Well completion:	22-JAN-15	Well Owner:	Campagnaro
Well Type:	Resource Protection	Driller #:	3186
Static Water Level:	Not Reported	Flow Rate (gpm):	Not Reported
Flow Type:	Dry Hole	PSI:	Not Reported
Well Test:	Not Reported	Water Reclamation #:	9

B422
SSE
1/8 - 1/4 Mile
Higher

WA WELLS WALOG2000636977

Database:	Ecology Well Logs	Well Log ID:	961282
Well Tag #:	Not Reported	Project Tag #:	Not Reported
Notice of Intent #:	AE30352	Date Received:	16-FEB-15
Diameter (in):	2.375	Casing Depth (ft):	18

GEOCHECK® - PHYSICAL SETTING SOURCE MAP FINDINGS

Well completion:	22-JAN-15	Well Owner:	Campagnaro
Well Type:	Decommissioning	Driller #:	3186
Static Water Level:	Not Reported	Flow Rate (gpm):	Not Reported
Flow Type:	Dry Hole	PSI:	Not Reported
Well Test:	Not Reported	Water Reclamation #:	9

B423
SSE
1/8 - 1/4 Mile
Higher

WA WELLS WALOG2000644039

Database:	Ecology Well Logs	Well Log ID:	982693
Well Tag #:	BIP867	Project Tag #:	Not Reported
Notice of Intent #:	RE10161	Date Received:	14-AUG-14
Diameter (in):	12	Casing Depth (ft):	40
Well completion:	16-JUL-14	Well Owner:	Lennar Multifamily Communities LLC
Well Type:	Resource Protection	Driller #:	3151
Static Water Level:	Not Reported	Flow Rate (gpm):	Not Reported
Flow Type:	Not Reported	PSI:	Not Reported
Well Test:	Not Reported	Water Reclamation #:	9

B424
SSE
1/8 - 1/4 Mile
Higher

WA WELLS WALOG2000644022

Database:	Ecology Well Logs	Well Log ID:	982667
Well Tag #:	BIP874	Project Tag #:	Not Reported
Notice of Intent #:	RE10161	Date Received:	14-AUG-14
Diameter (in):	12	Casing Depth (ft):	40
Well completion:	16-JUL-14	Well Owner:	Lennar Multifamily Communities LLC
Well Type:	Resource Protection	Driller #:	3151
Static Water Level:	Not Reported	Flow Rate (gpm):	Not Reported
Flow Type:	Not Reported	PSI:	Not Reported
Well Test:	Not Reported	Water Reclamation #:	9

B425
SSE
1/8 - 1/4 Mile
Higher

WA WELLS WALOG2000644019

Database:	Ecology Well Logs	Well Log ID:	982663
Well Tag #:	BIP872	Project Tag #:	Not Reported
Notice of Intent #:	RE10161	Date Received:	14-AUG-14
Diameter (in):	12	Casing Depth (ft):	40
Well completion:	16-JUL-14	Well Owner:	Lennar Multifamily Communities LLC
Well Type:	Resource Protection	Driller #:	3151
Static Water Level:	Not Reported	Flow Rate (gpm):	Not Reported
Flow Type:	Not Reported	PSI:	Not Reported
Well Test:	Not Reported	Water Reclamation #:	9

GEOCHECK® - PHYSICAL SETTING SOURCE MAP FINDINGS

Map ID
Direction
Distance
Elevation

Database EDR ID Number

B426
SSE
1/8 - 1/4 Mile
Higher

WA WELLS WALOG2000652730

Database:	Ecology Well Logs	Well Log ID:	1006637
Well Tag #:	BHK577	Project Tag #:	Not Reported
Notice of Intent #:	AE29565	Date Received:	25-NOV-14
Diameter (in):	2	Casing Depth (ft):	30
Well completion:	12-NOV-14	Well Owner:	Lennar Multifamily Communities LLC
Well Type:	Decommissioning	Driller #:	9999
Static Water Level:	Not Reported	Flow Rate (gpm):	Not Reported
Flow Type:	Not Reported	PSI:	Not Reported
Well Test:	Not Reported	Water Reclamation #:	9

B427
SSE
1/8 - 1/4 Mile
Higher

WA WELLS WALOG2000653367

Database:	Ecology Well Logs	Well Log ID:	1007434
Well Tag #:	Not Reported	Project Tag #:	TB5
Notice of Intent #:	SE53298	Date Received:	18-DEC-14
Diameter (in):	8	Casing Depth (ft):	20
Well completion:	21-NOV-14	Well Owner:	John Campagnaro
Well Type:	Resource Protection	Driller #:	2684
Static Water Level:	Not Reported	Flow Rate (gpm):	Not Reported
Flow Type:	Not Reported	PSI:	Not Reported
Well Test:	Not Reported	Water Reclamation #:	9

B428
SSE
1/8 - 1/4 Mile
Higher

WA WELLS WALOG2000653358

Database:	Ecology Well Logs	Well Log ID:	1007425
Well Tag #:	Not Reported	Project Tag #:	A2
Notice of Intent #:	AE29738	Date Received:	18-DEC-14
Diameter (in):	8	Casing Depth (ft):	20
Well completion:	21-NOV-14	Well Owner:	John Campagnaro
Well Type:	Decommissioning	Driller #:	2684
Static Water Level:	Not Reported	Flow Rate (gpm):	Not Reported
Flow Type:	Not Reported	PSI:	Not Reported
Well Test:	Not Reported	Water Reclamation #:	9

B429
SSE
1/8 - 1/4 Mile
Higher

WA WELLS WALOG2000653357

Database:	Ecology Well Logs	Well Log ID:	1007424
Well Tag #:	Not Reported	Project Tag #:	TB6
Notice of Intent #:	SE53298	Date Received:	18-DEC-14
Diameter (in):	8	Casing Depth (ft):	20

GEOCHECK® - PHYSICAL SETTING SOURCE MAP FINDINGS

Well completion:	21-NOV-14	Well Owner:	John Campagnaro
Well Type:	Resource Protection	Driller #:	2684
Static Water Level:	Not Reported	Flow Rate (gpm):	Not Reported
Flow Type:	Not Reported	PSI:	Not Reported
Well Test:	Not Reported	Water Reclamation #:	9

B430
SSE
1/8 - 1/4 Mile
Higher

WA WELLS WALOG2000653382

Database:	Ecology Well Logs	Well Log ID:	1007451
Well Tag #:	Not Reported	Project Tag #:	TB2
Notice of Intent #:	SE53298	Date Received:	18-DEC-14
Diameter (in):	8	Casing Depth (ft):	20
Well completion:	21-NOV-14	Well Owner:	John Campagnaro
Well Type:	Resource Protection	Driller #:	2684
Static Water Level:	Not Reported	Flow Rate (gpm):	Not Reported
Flow Type:	Not Reported	PSI:	Not Reported
Well Test:	Not Reported	Water Reclamation #:	9

B431
SSE
1/8 - 1/4 Mile
Higher

WA WELLS WALOG2000653378

Database:	Ecology Well Logs	Well Log ID:	1007446
Well Tag #:	Not Reported	Project Tag #:	TB4
Notice of Intent #:	SE53298	Date Received:	18-DEC-14
Diameter (in):	8	Casing Depth (ft):	20
Well completion:	21-NOV-14	Well Owner:	John Campagnaro
Well Type:	Resource Protection	Driller #:	2684
Static Water Level:	Not Reported	Flow Rate (gpm):	Not Reported
Flow Type:	Not Reported	PSI:	Not Reported
Well Test:	Not Reported	Water Reclamation #:	9

B432
SSE
1/8 - 1/4 Mile
Higher

WA WELLS WALOG2000653370

Database:	Ecology Well Logs	Well Log ID:	1007438
Well Tag #:	Not Reported	Project Tag #:	TB1
Notice of Intent #:	SE53298	Date Received:	18-DEC-14
Diameter (in):	8	Casing Depth (ft):	20
Well completion:	21-NOV-14	Well Owner:	John Campagnaro
Well Type:	Resource Protection	Driller #:	2684
Static Water Level:	Not Reported	Flow Rate (gpm):	Not Reported
Flow Type:	Not Reported	PSI:	Not Reported
Well Test:	Not Reported	Water Reclamation #:	9

GEOCHECK® - PHYSICAL SETTING SOURCE MAP FINDINGS

Map ID
Direction
Distance
Elevation

Database EDR ID Number

B433
SSE
1/8 - 1/4 Mile
Higher

WA WELLS WALOG2000652772

Database:	Ecology Well Logs	Well Log ID:	1006681
Well Tag #:	ACS393	Project Tag #:	Not Reported
Notice of Intent #:	AE29565	Date Received:	25-NOV-14
Diameter (in):	2	Casing Depth (ft):	25
Well completion:	12-NOV-14	Well Owner:	Lennar Multifamily Communities LLC
Well Type:	Decommissioning	Driller #:	9999
Static Water Level:	Not Reported	Flow Rate (gpm):	Not Reported
Flow Type:	Not Reported	PSI:	Not Reported
Well Test:	Not Reported	Water Reclamation #:	9

B434
SSE
1/8 - 1/4 Mile
Higher

WA WELLS WALOG2000652768

Database:	Ecology Well Logs	Well Log ID:	1006676
Well Tag #:	BHK579	Project Tag #:	Not Reported
Notice of Intent #:	AE29565	Date Received:	25-NOV-14
Diameter (in):	2	Casing Depth (ft):	50
Well completion:	12-NOV-14	Well Owner:	Lennar Multifamily Communities LLC
Well Type:	Decommissioning	Driller #:	9999
Static Water Level:	Not Reported	Flow Rate (gpm):	Not Reported
Flow Type:	Not Reported	PSI:	Not Reported
Well Test:	Not Reported	Water Reclamation #:	9

B435
SSE
1/8 - 1/4 Mile
Higher

WA WELLS WALOG2000652757

Database:	Ecology Well Logs	Well Log ID:	1006664
Well Tag #:	BHK592	Project Tag #:	Not Reported
Notice of Intent #:	AE29565	Date Received:	25-NOV-14
Diameter (in):	2	Casing Depth (ft):	30
Well completion:	12-NOV-14	Well Owner:	Lennar Multifamily Communities LLC
Well Type:	Decommissioning	Driller #:	9999
Static Water Level:	Not Reported	Flow Rate (gpm):	Not Reported
Flow Type:	Not Reported	PSI:	Not Reported
Well Test:	Not Reported	Water Reclamation #:	9

B436
SSE
1/8 - 1/4 Mile
Higher

WA WELLS WALOG2000653335

Database:	Ecology Well Logs	Well Log ID:	1007402
Well Tag #:	Not Reported	Project Tag #:	A3
Notice of Intent #:	AE29738	Date Received:	18-DEC-14
Diameter (in):	8	Casing Depth (ft):	20

GEOCHECK® - PHYSICAL SETTING SOURCE MAP FINDINGS

Well completion:	21-NOV-14	Well Owner:	John Campagnaro
Well Type:	Decommissioning	Driller #:	2684
Static Water Level:	Not Reported	Flow Rate (gpm):	Not Reported
Flow Type:	Not Reported	PSI:	Not Reported
Well Test:	Not Reported	Water Reclamation #:	9

B437
SSE
1/8 - 1/4 Mile
Higher

WA WELLS WALOG2000653334

Database:	Ecology Well Logs	Well Log ID:	1007401
Well Tag #:	Not Reported	Project Tag #:	A1
Notice of Intent #:	AE29738	Date Received:	18-DEC-14
Diameter (in):	8	Casing Depth (ft):	20
Well completion:	21-NOV-14	Well Owner:	John Campagnaro
Well Type:	Decommissioning	Driller #:	2684
Static Water Level:	Not Reported	Flow Rate (gpm):	Not Reported
Flow Type:	Not Reported	PSI:	Not Reported
Well Test:	Not Reported	Water Reclamation #:	9

B438
SSE
1/8 - 1/4 Mile
Higher

WA WELLS WALOG2000653333

Database:	Ecology Well Logs	Well Log ID:	1007400
Well Tag #:	Not Reported	Project Tag #:	TB3
Notice of Intent #:	SE53298	Date Received:	18-DEC-14
Diameter (in):	8	Casing Depth (ft):	20
Well completion:	21-NOV-14	Well Owner:	John Campagnaro
Well Type:	Resource Protection	Driller #:	2684
Static Water Level:	Not Reported	Flow Rate (gpm):	Not Reported
Flow Type:	Not Reported	PSI:	Not Reported
Well Test:	Not Reported	Water Reclamation #:	9

C439
WNW
1/8 - 1/4 Mile
Higher

WA WELLS WALOG2000437383

Database:	Ecology Well Logs	Well Log ID:	578506
Well Tag #:	Not Reported	Project Tag #:	Not Reported
Notice of Intent #:	SE03981	Date Received:	26-MAR-09
Diameter (in):	2.3	Casing Depth (ft):	22
Well completion:	20-FEB-09	Well Owner:	Fauntleroy Place LLC
Well Type:	Resource Protection	Driller #:	Not Reported
Static Water Level:	Not Reported	Flow Rate (gpm):	Not Reported
Flow Type:	Not Reported	PSI:	Not Reported
Well Test:	Not Reported	Water Reclamation #:	9

GEOCHECK® - PHYSICAL SETTING SOURCE MAP FINDINGS

Map ID
Direction
Distance
Elevation

Database EDR ID Number

C440
WNW
1/8 - 1/4 Mile
Higher

WA WELLS WALOG2000437382

Database:	Ecology Well Logs	Well Log ID:	578505
Well Tag #:	Not Reported	Project Tag #:	Not Reported
Notice of Intent #:	SE03981	Date Received:	26-MAR-09
Diameter (in):	2.3	Casing Depth (ft):	22
Well completion:	20-FEB-09	Well Owner:	Fauntleroy Place LLC
Well Type:	Resource Protection	Driller #:	Not Reported
Static Water Level:	Not Reported	Flow Rate (gpm):	Not Reported
Flow Type:	Not Reported	PSI:	Not Reported
Well Test:	Not Reported	Water Reclamation #:	9

C441
WNW
1/8 - 1/4 Mile
Higher

WA WELLS WALOG2000437385

Database:	Ecology Well Logs	Well Log ID:	578508
Well Tag #:	Not Reported	Project Tag #:	Not Reported
Notice of Intent #:	AE05255	Date Received:	26-MAR-09
Diameter (in):	2.3	Casing Depth (ft):	22
Well completion:	20-FEB-09	Well Owner:	Fauntleroy Place LLC
Well Type:	Decommissioning	Driller #:	Not Reported
Static Water Level:	Not Reported	Flow Rate (gpm):	Not Reported
Flow Type:	Not Reported	PSI:	Not Reported
Well Test:	Not Reported	Water Reclamation #:	9

C442
WNW
1/8 - 1/4 Mile
Higher

WA WELLS WALOG2000437384

Database:	Ecology Well Logs	Well Log ID:	578507
Well Tag #:	Not Reported	Project Tag #:	Not Reported
Notice of Intent #:	SE03981	Date Received:	26-MAR-09
Diameter (in):	2.3	Casing Depth (ft):	18
Well completion:	20-FEB-09	Well Owner:	Fauntleroy Place LLC
Well Type:	Resource Protection	Driller #:	Not Reported
Static Water Level:	Not Reported	Flow Rate (gpm):	Not Reported
Flow Type:	Not Reported	PSI:	Not Reported
Well Test:	Not Reported	Water Reclamation #:	9

C443
WNW
1/8 - 1/4 Mile
Higher

WA WELLS WALOG2000412817

Database:	Ecology Well Logs	Well Log ID:	545900
Well Tag #:	Not Reported	Project Tag #:	Not Reported
Notice of Intent #:	AE03178	Date Received:	24-JUN-08
Diameter (in):	6	Casing Depth (ft):	20

GEOCHECK® - PHYSICAL SETTING SOURCE MAP FINDINGS

Well completion:	02-MAY-08	Well Owner:	CAROLYN YEAGER
Well Type:	Decommissioning	Driller #:	Not Reported
Static Water Level:	Not Reported	Flow Rate (gpm):	Not Reported
Flow Type:	Not Reported	PSI:	Not Reported
Well Test:	Not Reported	Water Reclamation #:	9

**C444
WNW
1/8 - 1/4 Mile
Higher**

WA WELLS WALOG2000412801

Database:	Ecology Well Logs	Well Log ID:	545883
Well Tag #:	Not Reported	Project Tag #:	Not Reported
Notice of Intent #:	SE02334	Date Received:	24-JUN-08
Diameter (in):	6	Casing Depth (ft):	20
Well completion:	02-MAY-08	Well Owner:	CAROLYN YEAGER
Well Type:	Resource Protection	Driller #:	Not Reported
Static Water Level:	Not Reported	Flow Rate (gpm):	Not Reported
Flow Type:	Not Reported	PSI:	Not Reported
Well Test:	Not Reported	Water Reclamation #:	9

**C445
WNW
1/8 - 1/4 Mile
Higher**

WA WELLS WALOG2000409413

Database:	Ecology Well Logs	Well Log ID:	541425
Well Tag #:	Not Reported	Project Tag #:	Not Reported
Notice of Intent #:	A106593	Date Received:	24-JUN-08
Diameter (in):	6	Casing Depth (ft):	20
Well completion:	12-OCT-07	Well Owner:	GOLDEN CREST LLC
Well Type:	Decommissioning	Driller #:	Not Reported
Static Water Level:	Not Reported	Flow Rate (gpm):	Not Reported
Flow Type:	Not Reported	PSI:	Not Reported
Well Test:	Not Reported	Water Reclamation #:	9

**C446
WNW
1/8 - 1/4 Mile
Higher**

WA WELLS WALOG2000412816

Database:	Ecology Well Logs	Well Log ID:	545899
Well Tag #:	Not Reported	Project Tag #:	Not Reported
Notice of Intent #:	AE03178	Date Received:	24-JUN-08
Diameter (in):	6	Casing Depth (ft):	20
Well completion:	02-MAY-08	Well Owner:	CAROLYN YEAGER
Well Type:	Decommissioning	Driller #:	Not Reported
Static Water Level:	Not Reported	Flow Rate (gpm):	Not Reported
Flow Type:	Not Reported	PSI:	Not Reported
Well Test:	Not Reported	Water Reclamation #:	9

GEOCHECK® - PHYSICAL SETTING SOURCE MAP FINDINGS

Map ID
Direction
Distance
Elevation

Database EDR ID Number

C447
WNW
1/8 - 1/4 Mile
Higher

WA WELLS WALOG2000412802

Database:	Ecology Well Logs	Well Log ID:	545884
Well Tag #:	Not Reported	Project Tag #:	Not Reported
Notice of Intent #:	SE02334	Date Received:	24-JUN-08
Diameter (in):	6	Casing Depth (ft):	20
Well completion:	02-MAY-08	Well Owner:	CAROLYN YEAGER
Well Type:	Resource Protection	Driller #:	Not Reported
Static Water Level:	Not Reported	Flow Rate (gpm):	Not Reported
Flow Type:	Not Reported	PSI:	Not Reported
Well Test:	Not Reported	Water Reclamation #:	9

C448
WNW
1/8 - 1/4 Mile
Higher

WA WELLS WALOG2000632260

Database:	Ecology Well Logs	Well Log ID:	949386
Well Tag #:	Not Reported	Project Tag #:	Not Reported
Notice of Intent #:	AE22828	Date Received:	09-SEP-13
Diameter (in):	5	Casing Depth (ft):	25
Well completion:	18-JUL-13	Well Owner:	Dedon Consulting
Well Type:	Decommissioning	Driller #:	3123
Static Water Level:	Not Reported	Flow Rate (gpm):	Not Reported
Flow Type:	Not Reported	PSI:	Not Reported
Well Test:	Not Reported	Water Reclamation #:	9

C449
WNW
1/8 - 1/4 Mile
Higher

WA WELLS WALOG2000607896

Database:	Ecology Well Logs	Well Log ID:	912034
Well Tag #:	Not Reported	Project Tag #:	B1
Notice of Intent #:	AE25319	Date Received:	10-MAR-14
Diameter (in):	5	Casing Depth (ft):	25
Well completion:	27-JAN-14	Well Owner:	Capelouto Development
Well Type:	Decommissioning	Driller #:	3123
Static Water Level:	Not Reported	Flow Rate (gpm):	Not Reported
Flow Type:	Not Reported	PSI:	Not Reported
Well Test:	Not Reported	Water Reclamation #:	9

C450
WNW
1/8 - 1/4 Mile
Higher

WA WELLS WALOG2000632269

Database:	Ecology Well Logs	Well Log ID:	949399
Well Tag #:	Not Reported	Project Tag #:	Not Reported
Notice of Intent #:	AE22828	Date Received:	09-SEP-13
Diameter (in):	5	Casing Depth (ft):	25

GEOCHECK® - PHYSICAL SETTING SOURCE MAP FINDINGS

Well completion:	18-JUL-13	Well Owner:	Dedon Consulting
Well Type:	Decommissioning	Driller #:	3123
Static Water Level:	Not Reported	Flow Rate (gpm):	Not Reported
Flow Type:	Not Reported	PSI:	Not Reported
Well Test:	Not Reported	Water Reclamation #:	9

**C451
WNW
1/8 - 1/4 Mile
Higher**

WA WELLS WALOG2000632261

Database:	Ecology Well Logs	Well Log ID:	949388
Well Tag #:	Not Reported	Project Tag #:	Not Reported
Notice of Intent #:	SE48833	Date Received:	09-SEP-13
Diameter (in):	5	Casing Depth (ft):	25
Well completion:	18-JUL-13	Well Owner:	Dedon Consulting
Well Type:	Resource Protection	Driller #:	3123
Static Water Level:	Not Reported	Flow Rate (gpm):	Not Reported
Flow Type:	Not Reported	PSI:	Not Reported
Well Test:	Not Reported	Water Reclamation #:	9

**C452
WNW
1/8 - 1/4 Mile
Higher**

WA WELLS WALOG2000607869

Database:	Ecology Well Logs	Well Log ID:	912004
Well Tag #:	Not Reported	Project Tag #:	B2
Notice of Intent #:	SE50402	Date Received:	10-MAR-14
Diameter (in):	5	Casing Depth (ft):	25
Well completion:	27-JAN-14	Well Owner:	Capelouto Development
Well Type:	Resource Protection	Driller #:	3123
Static Water Level:	Not Reported	Flow Rate (gpm):	Not Reported
Flow Type:	Not Reported	PSI:	Not Reported
Well Test:	Not Reported	Water Reclamation #:	9

**C453
WNW
1/8 - 1/4 Mile
Higher**

WA WELLS WALOG2000437387

Database:	Ecology Well Logs	Well Log ID:	578510
Well Tag #:	Not Reported	Project Tag #:	Not Reported
Notice of Intent #:	AE05255	Date Received:	26-MAR-09
Diameter (in):	2.3	Casing Depth (ft):	18
Well completion:	20-FEB-09	Well Owner:	Fauntleroy Place LLC
Well Type:	Decommissioning	Driller #:	Not Reported
Static Water Level:	Not Reported	Flow Rate (gpm):	Not Reported
Flow Type:	Not Reported	PSI:	Not Reported
Well Test:	Not Reported	Water Reclamation #:	9

GEOCHECK® - PHYSICAL SETTING SOURCE MAP FINDINGS

Map ID
Direction
Distance
Elevation

Database EDR ID Number

C454
WNW
1/8 - 1/4 Mile
Higher

WA WELLS WALOG2000437386

Database:	Ecology Well Logs	Well Log ID:	578509
Well Tag #:	Not Reported	Project Tag #:	Not Reported
Notice of Intent #:	AE05255	Date Received:	26-MAR-09
Diameter (in):	2.3	Casing Depth (ft):	22
Well completion:	20-FEB-09	Well Owner:	Faunteroy Place LLC
Well Type:	Decommissioning	Driller #:	Not Reported
Static Water Level:	Not Reported	Flow Rate (gpm):	Not Reported
Flow Type:	Not Reported	PSI:	Not Reported
Well Test:	Not Reported	Water Reclamation #:	9

C455
WNW
1/8 - 1/4 Mile
Higher

WA WELLS WALOG2000607868

Database:	Ecology Well Logs	Well Log ID:	912003
Well Tag #:	Not Reported	Project Tag #:	B1
Notice of Intent #:	SE50402	Date Received:	10-MAR-14
Diameter (in):	5	Casing Depth (ft):	25
Well completion:	27-JAN-14	Well Owner:	Capelouto Development
Well Type:	Resource Protection	Driller #:	3123
Static Water Level:	Not Reported	Flow Rate (gpm):	Not Reported
Flow Type:	Not Reported	PSI:	Not Reported
Well Test:	Not Reported	Water Reclamation #:	9

C456
WNW
1/8 - 1/4 Mile
Higher

WA WELLS WALOG2000607806

Database:	Ecology Well Logs	Well Log ID:	911926
Well Tag #:	Not Reported	Project Tag #:	B2
Notice of Intent #:	AE25319	Date Received:	10-MAR-14
Diameter (in):	5	Casing Depth (ft):	25
Well completion:	27-JAN-14	Well Owner:	Capelouto Development
Well Type:	Decommissioning	Driller #:	3123
Static Water Level:	Not Reported	Flow Rate (gpm):	Not Reported
Flow Type:	Not Reported	PSI:	Not Reported
Well Test:	Not Reported	Water Reclamation #:	9

C457
WNW
1/8 - 1/4 Mile
Higher

WA WELLS WALOG2000409412

Database:	Ecology Well Logs	Well Log ID:	541424
Well Tag #:	Not Reported	Project Tag #:	Not Reported
Notice of Intent #:	A106593	Date Received:	24-JUN-08
Diameter (in):	6	Casing Depth (ft):	20

GEOCHECK® - PHYSICAL SETTING SOURCE MAP FINDINGS

Well completion:	12-OCT-07	Well Owner:	GOLDEN CREST LLC
Well Type:	Decommissioning	Driller #:	Not Reported
Static Water Level:	Not Reported	Flow Rate (gpm):	Not Reported
Flow Type:	Not Reported	PSI:	Not Reported
Well Test:	Not Reported	Water Reclamation #:	9

C458
WNW
1/8 - 1/4 Mile
Higher

WA WELLS WALOG2000377551

Database:	Ecology Well Logs	Well Log ID:	495737
Well Tag #:	Not Reported	Project Tag #:	Not Reported
Notice of Intent #:	A082009	Date Received:	10-AUG-07
Diameter (in):	2	Casing Depth (ft):	15
Well completion:	20-FEB-07	Well Owner:	CAPCO INVESTMENTS INC
Well Type:	Decommissioning	Driller #:	Not Reported
Static Water Level:	Not Reported	Flow Rate (gpm):	Not Reported
Flow Type:	Not Reported	PSI:	Not Reported
Well Test:	Not Reported	Water Reclamation #:	9

C459
WNW
1/8 - 1/4 Mile
Higher

WA WELLS WALOG2000377550

Database:	Ecology Well Logs	Well Log ID:	495736
Well Tag #:	Not Reported	Project Tag #:	Not Reported
Notice of Intent #:	A082009	Date Received:	10-AUG-07
Diameter (in):	2	Casing Depth (ft):	15
Well completion:	20-FEB-07	Well Owner:	CAPCO INVESTMENTS INC
Well Type:	Decommissioning	Driller #:	Not Reported
Static Water Level:	Not Reported	Flow Rate (gpm):	Not Reported
Flow Type:	Not Reported	PSI:	Not Reported
Well Test:	Not Reported	Water Reclamation #:	9

C460
WNW
1/8 - 1/4 Mile
Higher

WA WELLS WALOG2000381122

Database:	Ecology Well Logs	Well Log ID:	501775
Well Tag #:	Not Reported	Project Tag #:	Not Reported
Notice of Intent #:	A093417	Date Received:	31-AUG-07
Diameter (in):	8	Casing Depth (ft):	40
Well completion:	07-AUG-07	Well Owner:	HOLLIS BEEBE NELSON GEO
Well Type:	Decommissioning	Driller #:	Not Reported
Static Water Level:	Not Reported	Flow Rate (gpm):	Not Reported
Flow Type:	Not Reported	PSI:	Not Reported
Well Test:	Not Reported	Water Reclamation #:	9

GEOCHECK® - PHYSICAL SETTING SOURCE MAP FINDINGS

Map ID
Direction
Distance
Elevation

Database EDR ID Number

C461
WNW
1/8 - 1/4 Mile
Higher

WA WELLS WALOG2000377552

Database:	Ecology Well Logs	Well Log ID:	495738
Well Tag #:	Not Reported	Project Tag #:	Not Reported
Notice of Intent #:	A082009	Date Received:	10-AUG-07
Diameter (in):	2	Casing Depth (ft):	12
Well completion:	20-FEB-07	Well Owner:	CAPCO INVESTMENTS INC
Well Type:	Decommissioning	Driller #:	Not Reported
Static Water Level:	Not Reported	Flow Rate (gpm):	Not Reported
Flow Type:	Not Reported	PSI:	Not Reported
Well Test:	Not Reported	Water Reclamation #:	9

C462
WNW
1/8 - 1/4 Mile
Higher

WA WELLS WALOG2000377549

Database:	Ecology Well Logs	Well Log ID:	495735
Well Tag #:	Not Reported	Project Tag #:	Not Reported
Notice of Intent #:	A082009	Date Received:	10-AUG-07
Diameter (in):	2	Casing Depth (ft):	12
Well completion:	20-FEB-07	Well Owner:	CAPCO INVESTMENTS INC
Well Type:	Decommissioning	Driller #:	Not Reported
Static Water Level:	Not Reported	Flow Rate (gpm):	Not Reported
Flow Type:	Not Reported	PSI:	Not Reported
Well Test:	Not Reported	Water Reclamation #:	9

C463
WNW
1/8 - 1/4 Mile
Higher

WA WELLS WALOG2000377546

Database:	Ecology Well Logs	Well Log ID:	495732
Well Tag #:	Not Reported	Project Tag #:	Not Reported
Notice of Intent #:	E007271	Date Received:	10-AUG-07
Diameter (in):	2	Casing Depth (ft):	15
Well completion:	20-FEB-07	Well Owner:	CAPCO INVESTMENTS INC
Well Type:	Resource Protection	Driller #:	Not Reported
Static Water Level:	Not Reported	Flow Rate (gpm):	Not Reported
Flow Type:	Not Reported	PSI:	Not Reported
Well Test:	Not Reported	Water Reclamation #:	9

C464
WNW
1/8 - 1/4 Mile
Higher

WA WELLS WALOG2000377545

Database:	Ecology Well Logs	Well Log ID:	495731
Well Tag #:	Not Reported	Project Tag #:	Not Reported
Notice of Intent #:	E007271	Date Received:	10-AUG-07
Diameter (in):	2	Casing Depth (ft):	12

GEOCHECK® - PHYSICAL SETTING SOURCE MAP FINDINGS

Well completion:	20-FEB-07	Well Owner:	CAPCO INVESTMENTS INC
Well Type:	Resource Protection	Driller #:	Not Reported
Static Water Level:	Not Reported	Flow Rate (gpm):	Not Reported
Flow Type:	Not Reported	PSI:	Not Reported
Well Test:	Not Reported	Water Reclamation #:	9

**C465
WNW
1/8 - 1/4 Mile
Higher**

WA WELLS WALOG2000377548

Database:	Ecology Well Logs	Well Log ID:	495734
Well Tag #:	Not Reported	Project Tag #:	Not Reported
Notice of Intent #:	E007271	Date Received:	10-AUG-07
Diameter (in):	2	Casing Depth (ft):	12
Well completion:	20-FEB-07	Well Owner:	CAPCO INVESTMENTS INC
Well Type:	Resource Protection	Driller #:	Not Reported
Static Water Level:	Not Reported	Flow Rate (gpm):	Not Reported
Flow Type:	Not Reported	PSI:	Not Reported
Well Test:	Not Reported	Water Reclamation #:	9

**C466
WNW
1/8 - 1/4 Mile
Higher**

WA WELLS WALOG2000377547

Database:	Ecology Well Logs	Well Log ID:	495733
Well Tag #:	Not Reported	Project Tag #:	Not Reported
Notice of Intent #:	E007271	Date Received:	10-AUG-07
Diameter (in):	2	Casing Depth (ft):	15
Well completion:	20-FEB-07	Well Owner:	CAPCO INVESTMENTS INC
Well Type:	Resource Protection	Driller #:	Not Reported
Static Water Level:	Not Reported	Flow Rate (gpm):	Not Reported
Flow Type:	Not Reported	PSI:	Not Reported
Well Test:	Not Reported	Water Reclamation #:	9

**C467
WNW
1/8 - 1/4 Mile
Higher**

WA WELLS WALOG2000381883

Database:	Ecology Well Logs	Well Log ID:	502620
Well Tag #:	Not Reported	Project Tag #:	Not Reported
Notice of Intent #:	S013656	Date Received:	31-AUG-07
Diameter (in):	Not Reported	Casing Depth (ft):	65
Well completion:	18-JUL-05	Well Owner:	CAPCO INVESTMENT INC
Well Type:	Resource Protection	Driller #:	Not Reported
Static Water Level:	Not Reported	Flow Rate (gpm):	Not Reported
Flow Type:	Not Reported	PSI:	Not Reported
Well Test:	Not Reported	Water Reclamation #:	9

GEOCHECK® - PHYSICAL SETTING SOURCE MAP FINDINGS

Map ID
 Direction
 Distance
 Elevation

Database EDR ID Number

C468
WNW
1/8 - 1/4 Mile
Higher

WA WELLS WALOG2000381882

Database:	Ecology Well Logs	Well Log ID:	502618
Well Tag #:	Not Reported	Project Tag #:	Not Reported
Notice of Intent #:	S013656	Date Received:	31-AUG-07
Diameter (in):	Not Reported	Casing Depth (ft):	50
Well completion:	18-JUL-05	Well Owner:	CAPCO INVESTMENT INC
Well Type:	Resource Protection	Driller #:	Not Reported
Static Water Level:	Not Reported	Flow Rate (gpm):	Not Reported
Flow Type:	Not Reported	PSI:	Not Reported
Well Test:	Not Reported	Water Reclamation #:	9

C469
WNW
1/8 - 1/4 Mile
Higher

WA WELLS WALOG2000409403

Database:	Ecology Well Logs	Well Log ID:	541415
Well Tag #:	Not Reported	Project Tag #:	Not Reported
Notice of Intent #:	S029392	Date Received:	24-JUN-08
Diameter (in):	6	Casing Depth (ft):	20
Well completion:	12-OCT-07	Well Owner:	GOLDEN CREST LLC
Well Type:	Resource Protection	Driller #:	Not Reported
Static Water Level:	Not Reported	Flow Rate (gpm):	Not Reported
Flow Type:	Not Reported	PSI:	Not Reported
Well Test:	Not Reported	Water Reclamation #:	9

C470
WNW
1/8 - 1/4 Mile
Higher

WA WELLS WALOG2000409402

Database:	Ecology Well Logs	Well Log ID:	541414
Well Tag #:	Not Reported	Project Tag #:	Not Reported
Notice of Intent #:	S029392	Date Received:	24-JUN-08
Diameter (in):	6	Casing Depth (ft):	20
Well completion:	12-OCT-07	Well Owner:	GOLDEN CREST LLC
Well Type:	Resource Protection	Driller #:	Not Reported
Static Water Level:	Not Reported	Flow Rate (gpm):	Not Reported
Flow Type:	Not Reported	PSI:	Not Reported
Well Test:	Not Reported	Water Reclamation #:	9

C471
WNW
1/8 - 1/4 Mile
Higher

WA WELLS WALOG2000381667

Database:	Ecology Well Logs	Well Log ID:	502365
Well Tag #:	Not Reported	Project Tag #:	Not Reported
Notice of Intent #:	S030113	Date Received:	30-AUG-07
Diameter (in):	Not Reported	Casing Depth (ft):	40

GEOCHECK® - PHYSICAL SETTING SOURCE MAP FINDINGS

Well completion:	07-AUG-07	Well Owner:	HOLLIS BEEBE NELSON GEO
Well Type:	Resource Protection	Driller #:	Not Reported
Static Water Level:	Not Reported	Flow Rate (gpm):	Not Reported
Flow Type:	Not Reported	PSI:	Not Reported
Well Test:	Not Reported	Water Reclamation #:	9

C472
WNW
1/8 - 1/4 Mile
Higher

WA WELLS WALOG2000381124

Database:	Ecology Well Logs	Well Log ID:	501777
Well Tag #:	Not Reported	Project Tag #:	Not Reported
Notice of Intent #:	A093417	Date Received:	31-AUG-07
Diameter (in):	8	Casing Depth (ft):	40
Well completion:	07-AUG-07	Well Owner:	HOLLIS BEEBE NELSON GEO
Well Type:	Decommissioning	Driller #:	Not Reported
Static Water Level:	Not Reported	Flow Rate (gpm):	Not Reported
Flow Type:	Not Reported	PSI:	Not Reported
Well Test:	Not Reported	Water Reclamation #:	9

C473
WNW
1/8 - 1/4 Mile
Higher

WA WELLS WALOG2000381123

Database:	Ecology Well Logs	Well Log ID:	501776
Well Tag #:	Not Reported	Project Tag #:	Not Reported
Notice of Intent #:	A093417	Date Received:	31-AUG-07
Diameter (in):	8	Casing Depth (ft):	40
Well completion:	07-AUG-07	Well Owner:	HOLLIS BEEBE
Well Type:	Decommissioning	Driller #:	Not Reported
Static Water Level:	Not Reported	Flow Rate (gpm):	Not Reported
Flow Type:	Not Reported	PSI:	Not Reported
Well Test:	Not Reported	Water Reclamation #:	9

C474
WNW
1/8 - 1/4 Mile
Higher

WA WELLS WALOG2000381666

Database:	Ecology Well Logs	Well Log ID:	502364
Well Tag #:	Not Reported	Project Tag #:	Not Reported
Notice of Intent #:	S030113	Date Received:	30-AUG-07
Diameter (in):	Not Reported	Casing Depth (ft):	40
Well completion:	07-AUG-07	Well Owner:	HOLLIS BEEBE NELSON GEO
Well Type:	Resource Protection	Driller #:	Not Reported
Static Water Level:	Not Reported	Flow Rate (gpm):	Not Reported
Flow Type:	Not Reported	PSI:	Not Reported
Well Test:	Not Reported	Water Reclamation #:	9

GEOCHECK® - PHYSICAL SETTING SOURCE MAP FINDINGS

Map ID
Direction
Distance
Elevation

Database EDR ID Number

C475
WNW
1/8 - 1/4 Mile
Higher

WA WELLS WALOG2000381665

Database:	Ecology Well Logs	Well Log ID:	502363
Well Tag #:	Not Reported	Project Tag #:	Not Reported
Notice of Intent #:	S030113	Date Received:	30-AUG-07
Diameter (in):	Not Reported	Casing Depth (ft):	40
Well completion:	07-AUG-07	Well Owner:	HOLLIS BEEBE NELSON GEO
Well Type:	Resource Protection	Driller #:	Not Reported
Static Water Level:	Not Reported	Flow Rate (gpm):	Not Reported
Flow Type:	Not Reported	PSI:	Not Reported
Well Test:	Not Reported	Water Reclamation #:	9

C476
WNW
1/8 - 1/4 Mile
Higher

WA WELLS WALOG2000632270

Database:	Ecology Well Logs	Well Log ID:	949400
Well Tag #:	Not Reported	Project Tag #:	Not Reported
Notice of Intent #:	SE48833	Date Received:	09-SEP-13
Diameter (in):	5	Casing Depth (ft):	25
Well completion:	18-JUL-13	Well Owner:	Dedon Consulting
Well Type:	Resource Protection	Driller #:	3123
Static Water Level:	Not Reported	Flow Rate (gpm):	Not Reported
Flow Type:	Not Reported	PSI:	Not Reported
Well Test:	Not Reported	Water Reclamation #:	9

C477
WNW
1/8 - 1/4 Mile
Higher

WA WELLS WALOG2000870121

Database:	Ecology Well Logs	Well Log ID:	1922885
Well Tag #:	Not Reported	Project Tag #:	Not Reported
Notice of Intent #:	SE71007	Date Received:	12-OCT-19
Diameter (in):	8	Casing Depth (ft):	51
Well completion:	22-AUG-19	Well Owner:	Capelouto Dev CAI
Well Type:	Resource Protection	Driller #:	3160
Static Water Level:	Not Reported	Flow Rate (gpm):	Not Reported
Flow Type:	Dry Hole	PSI:	Not Reported
Well Test:	Not Reported	Water Reclamation #:	9

C478
WNW
1/8 - 1/4 Mile
Higher

WA WELLS WALOG2000870120

Database:	Ecology Well Logs	Well Log ID:	1922884
Well Tag #:	Not Reported	Project Tag #:	Not Reported
Notice of Intent #:	AE56432	Date Received:	12-OCT-19
Diameter (in):	8	Casing Depth (ft):	31.5

GEOCHECK® - PHYSICAL SETTING SOURCE MAP FINDINGS

Well completion:	22-AUG-19	Well Owner:	Capelouto Dev CAI
Well Type:	Decommissioning	Driller #:	3160
Static Water Level:	Not Reported	Flow Rate (gpm):	Not Reported
Flow Type:	Dry Hole	PSI:	Not Reported
Well Test:	Not Reported	Water Reclamation #:	9

C479
WNW
1/8 - 1/4 Mile
Higher

WA WELLS WALOG2000871547

Database:	Ecology Well Logs	Well Log ID:	1924399
Well Tag #:	Not Reported	Project Tag #:	B3
Notice of Intent #:	AE57375	Date Received:	22-OCT-19
Diameter (in):	2.25	Casing Depth (ft):	45
Well completion:	14-OCT-19	Well Owner:	Capelouto Dev Cal LLC
Well Type:	Decommissioning	Driller #:	2914
Static Water Level:	Not Reported	Flow Rate (gpm):	Not Reported
Flow Type:	Dry Hole	PSI:	Not Reported
Well Test:	Not Reported	Water Reclamation #:	9

C480
WNW
1/8 - 1/4 Mile
Higher

WA WELLS WALOG2000870122

Database:	Ecology Well Logs	Well Log ID:	1922886
Well Tag #:	Not Reported	Project Tag #:	Not Reported
Notice of Intent #:	AE56432	Date Received:	12-OCT-19
Diameter (in):	8	Casing Depth (ft):	51
Well completion:	22-AUG-19	Well Owner:	Capelouto Dev CAI
Well Type:	Decommissioning	Driller #:	3160
Static Water Level:	Not Reported	Flow Rate (gpm):	Not Reported
Flow Type:	Dry Hole	PSI:	Not Reported
Well Test:	Not Reported	Water Reclamation #:	9

C481
WNW
1/8 - 1/4 Mile
Higher

WA WELLS WALOG2000870119

Database:	Ecology Well Logs	Well Log ID:	1922883
Well Tag #:	Not Reported	Project Tag #:	Not Reported
Notice of Intent #:	SE71007	Date Received:	12-OCT-19
Diameter (in):	8	Casing Depth (ft):	31.5
Well completion:	22-AUG-19	Well Owner:	Capelouto Dev CAI
Well Type:	Resource Protection	Driller #:	3160
Static Water Level:	Not Reported	Flow Rate (gpm):	Not Reported
Flow Type:	Dry Hole	PSI:	Not Reported
Well Test:	Not Reported	Water Reclamation #:	9

GEOCHECK® - PHYSICAL SETTING SOURCE MAP FINDINGS

Map ID
Direction
Distance
Elevation

Database EDR ID Number

C482
WNW
1/8 - 1/4 Mile
Higher

WA WELLS WALOG2000869967

Database:	Ecology Well Logs	Well Log ID:	1922731
Well Tag #:	Not Reported	Project Tag #:	Not Reported
Notice of Intent #:	AE55724	Date Received:	11-OCT-19
Diameter (in):	8	Casing Depth (ft):	26.5
Well completion:	08-JUL-19	Well Owner:	W Seattle Christian Church
Well Type:	Decommissioning	Driller #:	3160
Static Water Level:	Not Reported	Flow Rate (gpm):	Not Reported
Flow Type:	Dry Hole	PSI:	Not Reported
Well Test:	Not Reported	Water Reclamation #:	9

C483
WNW
1/8 - 1/4 Mile
Higher

WA WELLS WALOG2000869966

Database:	Ecology Well Logs	Well Log ID:	1922730
Well Tag #:	Not Reported	Project Tag #:	Not Reported
Notice of Intent #:	AE55724	Date Received:	11-OCT-19
Diameter (in):	8	Casing Depth (ft):	26.5
Well completion:	08-JUL-19	Well Owner:	W Seattle Christian Church
Well Type:	Decommissioning	Driller #:	3160
Static Water Level:	Not Reported	Flow Rate (gpm):	Not Reported
Flow Type:	Dry Hole	PSI:	Not Reported
Well Test:	Not Reported	Water Reclamation #:	9

C484
WNW
1/8 - 1/4 Mile
Higher

WA WELLS WALOG2000869969

Database:	Ecology Well Logs	Well Log ID:	1922733
Well Tag #:	Not Reported	Project Tag #:	Not Reported
Notice of Intent #:	AE55724	Date Received:	11-OCT-19
Diameter (in):	8	Casing Depth (ft):	21.5
Well completion:	08-JUL-19	Well Owner:	W Seattle Christian Church
Well Type:	Decommissioning	Driller #:	3160
Static Water Level:	Not Reported	Flow Rate (gpm):	Not Reported
Flow Type:	Dry Hole	PSI:	Not Reported
Well Test:	Not Reported	Water Reclamation #:	9

C485
WNW
1/8 - 1/4 Mile
Higher

WA WELLS WALOG2000869968

Database:	Ecology Well Logs	Well Log ID:	1922732
Well Tag #:	Not Reported	Project Tag #:	Not Reported
Notice of Intent #:	SE70560	Date Received:	11-OCT-19
Diameter (in):	8	Casing Depth (ft):	21.5

GEOCHECK® - PHYSICAL SETTING SOURCE MAP FINDINGS

Well completion:	08-JUL-19	Well Owner:	W Seattle Christian Church
Well Type:	Resource Protection	Driller #:	3160
Static Water Level:	Not Reported	Flow Rate (gpm):	Not Reported
Flow Type:	Dry Hole	PSI:	Not Reported
Well Test:	Not Reported	Water Reclamation #:	9

**C486
WNW
1/8 - 1/4 Mile
Higher**

WA WELLS WALOG2000871622

Database:	Ecology Well Logs	Well Log ID:	1924474
Well Tag #:	Not Reported	Project Tag #:	B2
Notice of Intent #:	AE57375	Date Received:	22-OCT-19
Diameter (in):	2.25	Casing Depth (ft):	40
Well completion:	14-OCT-19	Well Owner:	Capelouto Dev Cal LLC
Well Type:	Decommissioning	Driller #:	2914
Static Water Level:	Not Reported	Flow Rate (gpm):	Not Reported
Flow Type:	Dry Hole	PSI:	Not Reported
Well Test:	Not Reported	Water Reclamation #:	9

**C487
WNW
1/8 - 1/4 Mile
Higher**

WA WELLS WALOG2000871621

Database:	Ecology Well Logs	Well Log ID:	1924473
Well Tag #:	Not Reported	Project Tag #:	B1
Notice of Intent #:	AE57375	Date Received:	22-OCT-19
Diameter (in):	2.25	Casing Depth (ft):	40
Well completion:	14-OCT-19	Well Owner:	Capelouto Dev Cal LLC
Well Type:	Decommissioning	Driller #:	2914
Static Water Level:	Not Reported	Flow Rate (gpm):	Not Reported
Flow Type:	Dry Hole	PSI:	Not Reported
Well Test:	Not Reported	Water Reclamation #:	9

**C488
WNW
1/8 - 1/4 Mile
Higher**

WA WELLS WALOG2000871624

Database:	Ecology Well Logs	Well Log ID:	1924476
Well Tag #:	Not Reported	Project Tag #:	B5
Notice of Intent #:	SE71645	Date Received:	22-OCT-19
Diameter (in):	2.25	Casing Depth (ft):	45
Well completion:	14-OCT-19	Well Owner:	Capelouto Dev Cal LLC
Well Type:	Resource Protection	Driller #:	2914
Static Water Level:	Not Reported	Flow Rate (gpm):	Not Reported
Flow Type:	Dry Hole	PSI:	Not Reported
Well Test:	Not Reported	Water Reclamation #:	9

GEOCHECK® - PHYSICAL SETTING SOURCE MAP FINDINGS

Map ID
Direction
Distance
Elevation

Database EDR ID Number

C489
WNW
1/8 - 1/4 Mile
Higher

WA WELLS WALOG2000871623

Database:	Ecology Well Logs	Well Log ID:	1924475
Well Tag #:	Not Reported	Project Tag #:	B3
Notice of Intent #:	SE71645	Date Received:	22-OCT-19
Diameter (in):	2.25	Casing Depth (ft):	45
Well completion:	14-OCT-19	Well Owner:	Capelouto Dev Cal LLC
Well Type:	Resource Protection	Driller #:	2914
Static Water Level:	Not Reported	Flow Rate (gpm):	Not Reported
Flow Type:	Dry Hole	PSI:	Not Reported
Well Test:	Not Reported	Water Reclamation #:	9

C490
WNW
1/8 - 1/4 Mile
Higher

WA WELLS WALOG2000871620

Database:	Ecology Well Logs	Well Log ID:	1924472
Well Tag #:	Not Reported	Project Tag #:	B2
Notice of Intent #:	SE71645	Date Received:	22-OCT-19
Diameter (in):	2.25	Casing Depth (ft):	40
Well completion:	14-OCT-19	Well Owner:	Capelouto Dev Cal LLC
Well Type:	Resource Protection	Driller #:	2914
Static Water Level:	Not Reported	Flow Rate (gpm):	Not Reported
Flow Type:	Dry Hole	PSI:	Not Reported
Well Test:	Not Reported	Water Reclamation #:	9

C491
WNW
1/8 - 1/4 Mile
Higher

WA WELLS WALOG2000871549

Database:	Ecology Well Logs	Well Log ID:	1924401
Well Tag #:	Not Reported	Project Tag #:	B4
Notice of Intent #:	SE71645	Date Received:	22-OCT-19
Diameter (in):	2.25	Casing Depth (ft):	20
Well completion:	14-OCT-19	Well Owner:	Capelouto Dev Cal LLC
Well Type:	Resource Protection	Driller #:	2914
Static Water Level:	Not Reported	Flow Rate (gpm):	Not Reported
Flow Type:	Dry Hole	PSI:	Not Reported
Well Test:	Not Reported	Water Reclamation #:	9

C492
WNW
1/8 - 1/4 Mile
Higher

WA WELLS WALOG2000871548

Database:	Ecology Well Logs	Well Log ID:	1924400
Well Tag #:	Not Reported	Project Tag #:	B5
Notice of Intent #:	AE57375	Date Received:	22-OCT-19
Diameter (in):	2.25	Casing Depth (ft):	45

GEOCHECK® - PHYSICAL SETTING SOURCE MAP FINDINGS

Well completion:	14-OCT-19	Well Owner:	Capelouto Dev Cal LLC
Well Type:	Decommissioning	Driller #:	2914
Static Water Level:	Not Reported	Flow Rate (gpm):	Not Reported
Flow Type:	Dry Hole	PSI:	Not Reported
Well Test:	Not Reported	Water Reclamation #:	9

**C493
WNW
1/8 - 1/4 Mile
Higher**

WA WELLS WALOG2000871619

Database:	Ecology Well Logs	Well Log ID:	1924471
Well Tag #:	Not Reported	Project Tag #:	B1
Notice of Intent #:	SE71645	Date Received:	22-OCT-19
Diameter (in):	2.25	Casing Depth (ft):	40
Well completion:	14-OCT-19	Well Owner:	Capelouto Dev Cal LLC
Well Type:	Resource Protection	Driller #:	2914
Static Water Level:	Not Reported	Flow Rate (gpm):	Not Reported
Flow Type:	Dry Hole	PSI:	Not Reported
Well Test:	Not Reported	Water Reclamation #:	9

**C494
WNW
1/8 - 1/4 Mile
Higher**

WA WELLS WALOG2000871550

Database:	Ecology Well Logs	Well Log ID:	1924402
Well Tag #:	Not Reported	Project Tag #:	B4
Notice of Intent #:	AE57375	Date Received:	22-OCT-19
Diameter (in):	2.25	Casing Depth (ft):	20
Well completion:	14-OCT-19	Well Owner:	Capelouto Dev Cal LLC
Well Type:	Decommissioning	Driller #:	2914
Static Water Level:	Not Reported	Flow Rate (gpm):	Not Reported
Flow Type:	Dry Hole	PSI:	Not Reported
Well Test:	Not Reported	Water Reclamation #:	9

**C495
WNW
1/8 - 1/4 Mile
Higher**

WA WELLS WALOG2000869965

Database:	Ecology Well Logs	Well Log ID:	1922729
Well Tag #:	Not Reported	Project Tag #:	Not Reported
Notice of Intent #:	SE70560	Date Received:	11-OCT-19
Diameter (in):	8	Casing Depth (ft):	26.5
Well completion:	08-JUL-19	Well Owner:	W Seattle Christian Church
Well Type:	Resource Protection	Driller #:	3160
Static Water Level:	Not Reported	Flow Rate (gpm):	Not Reported
Flow Type:	Dry Hole	PSI:	Not Reported
Well Test:	Not Reported	Water Reclamation #:	9

GEOCHECK® - PHYSICAL SETTING SOURCE MAP FINDINGS

Map ID
 Direction
 Distance
 Elevation

Database EDR ID Number

C496
WNW
1/8 - 1/4 Mile
Higher

WA WELLS WALOG2000653784

Database:	Ecology Well Logs	Well Log ID:	1007988
Well Tag #:	Not Reported	Project Tag #:	Not Reported
Notice of Intent #:	SE51915	Date Received:	13-AUG-14
Diameter (in):	5	Casing Depth (ft):	35
Well completion:	30-JUN-14	Well Owner:	John Lape Architecture
Well Type:	Resource Protection	Driller #:	3123
Static Water Level:	Not Reported	Flow Rate (gpm):	Not Reported
Flow Type:	Not Reported	PSI:	Not Reported
Well Test:	Not Reported	Water Reclamation #:	9

C497
WNW
1/8 - 1/4 Mile
Higher

WA WELLS WALOG2000653783

Database:	Ecology Well Logs	Well Log ID:	1007987
Well Tag #:	Not Reported	Project Tag #:	Not Reported
Notice of Intent #:	AE27529	Date Received:	13-AUG-14
Diameter (in):	5	Casing Depth (ft):	20
Well completion:	30-JUN-14	Well Owner:	John Lape Architecture
Well Type:	Decommissioning	Driller #:	3123
Static Water Level:	Not Reported	Flow Rate (gpm):	Not Reported
Flow Type:	Not Reported	PSI:	Not Reported
Well Test:	Not Reported	Water Reclamation #:	9

C498
WNW
1/8 - 1/4 Mile
Higher

WA WELLS WALOG2000653804

Database:	Ecology Well Logs	Well Log ID:	1008011
Well Tag #:	Not Reported	Project Tag #:	Not Reported
Notice of Intent #:	AE27529	Date Received:	13-AUG-14
Diameter (in):	5	Casing Depth (ft):	35
Well completion:	30-JUN-14	Well Owner:	John Lape Architecture
Well Type:	Decommissioning	Driller #:	3123
Static Water Level:	Not Reported	Flow Rate (gpm):	Not Reported
Flow Type:	Not Reported	PSI:	Not Reported
Well Test:	Not Reported	Water Reclamation #:	9

C499
WNW
1/8 - 1/4 Mile
Higher

WA WELLS WALOG2000653785

Database:	Ecology Well Logs	Well Log ID:	1007989
Well Tag #:	Not Reported	Project Tag #:	Not Reported
Notice of Intent #:	SE51915	Date Received:	13-AUG-14
Diameter (in):	5	Casing Depth (ft):	20

GEOCHECK® - PHYSICAL SETTING SOURCE MAP FINDINGS

Well completion:	30-JUN-14	Well Owner:	John Lape Architecture
Well Type:	Resource Protection	Driller #:	3123
Static Water Level:	Not Reported	Flow Rate (gpm):	Not Reported
Flow Type:	Not Reported	PSI:	Not Reported
Well Test:	Not Reported	Water Reclamation #:	9

**C500
WNW
1/8 - 1/4 Mile
Higher**

WA WELLS WALOG2000653782

Database:	Ecology Well Logs	Well Log ID:	1007986
Well Tag #:	Not Reported	Project Tag #:	Not Reported
Notice of Intent #:	AE27529	Date Received:	13-AUG-14
Diameter (in):	5	Casing Depth (ft):	35
Well completion:	30-JUN-14	Well Owner:	John Lape Architecture
Well Type:	Decommissioning	Driller #:	3123
Static Water Level:	Not Reported	Flow Rate (gpm):	Not Reported
Flow Type:	Not Reported	PSI:	Not Reported
Well Test:	Not Reported	Water Reclamation #:	9

**C501
WNW
1/8 - 1/4 Mile
Higher**

WA WELLS WALOG2000632474

Database:	Ecology Well Logs	Well Log ID:	949841
Well Tag #:	Not Reported	Project Tag #:	Not Reported
Notice of Intent #:	AE22828	Date Received:	09-SEP-13
Diameter (in):	5	Casing Depth (ft):	25
Well completion:	18-JUL-13	Well Owner:	Dedon Consulting
Well Type:	Decommissioning	Driller #:	3123
Static Water Level:	Not Reported	Flow Rate (gpm):	Not Reported
Flow Type:	Not Reported	PSI:	Not Reported
Well Test:	Not Reported	Water Reclamation #:	9

**C502
WNW
1/8 - 1/4 Mile
Higher**

WA WELLS WALOG2000632473

Database:	Ecology Well Logs	Well Log ID:	949840
Well Tag #:	Not Reported	Project Tag #:	Not Reported
Notice of Intent #:	AE22828	Date Received:	09-SEP-13
Diameter (in):	5	Casing Depth (ft):	25
Well completion:	18-JUL-13	Well Owner:	Dedon Consulting
Well Type:	Decommissioning	Driller #:	3123
Static Water Level:	Not Reported	Flow Rate (gpm):	Not Reported
Flow Type:	Not Reported	PSI:	Not Reported
Well Test:	Not Reported	Water Reclamation #:	9

GEOCHECK® - PHYSICAL SETTING SOURCE MAP FINDINGS

Map ID
 Direction
 Distance
 Elevation

Database EDR ID Number

C503
WNW
1/8 - 1/4 Mile
Higher

WA WELLS WALOG2000632476

Database:	Ecology Well Logs	Well Log ID:	949843
Well Tag #:	Not Reported	Project Tag #:	Not Reported
Notice of Intent #:	SE48833	Date Received:	09-SEP-13
Diameter (in):	5	Casing Depth (ft):	25
Well completion:	18-JUL-13	Well Owner:	Dedon Consulting
Well Type:	Resource Protection	Driller #:	3123
Static Water Level:	Not Reported	Flow Rate (gpm):	Not Reported
Flow Type:	Not Reported	PSI:	Not Reported
Well Test:	Not Reported	Water Reclamation #:	9

C504
WNW
1/8 - 1/4 Mile
Higher

WA WELLS WALOG2000632475

Database:	Ecology Well Logs	Well Log ID:	949842
Well Tag #:	Not Reported	Project Tag #:	Not Reported
Notice of Intent #:	SE48833	Date Received:	09-SEP-13
Diameter (in):	5	Casing Depth (ft):	25
Well completion:	18-JUL-13	Well Owner:	Dedon Consulting
Well Type:	Resource Protection	Driller #:	3123
Static Water Level:	Not Reported	Flow Rate (gpm):	Not Reported
Flow Type:	Not Reported	PSI:	Not Reported
Well Test:	Not Reported	Water Reclamation #:	9

C505
WNW
1/8 - 1/4 Mile
Higher

WA WELLS WALOG2000835554

Database:	Ecology Well Logs	Well Log ID:	1882031
Well Tag #:	Not Reported	Project Tag #:	Not Reported
Notice of Intent #:	AE49758	Date Received:	12-DEC-18
Diameter (in):	6	Casing Depth (ft):	11
Well completion:	27-JUN-18	Well Owner:	MGT Builders
Well Type:	Decommissioning	Driller #:	3113
Static Water Level:	Not Reported	Flow Rate (gpm):	Not Reported
Flow Type:	Dry Hole	PSI:	Not Reported
Well Test:	Not Reported	Water Reclamation #:	9

C506
WNW
1/8 - 1/4 Mile
Higher

WA WELLS WALOG2000835553

Database:	Ecology Well Logs	Well Log ID:	1882030
Well Tag #:	Not Reported	Project Tag #:	Not Reported
Notice of Intent #:	SE66633	Date Received:	12-DEC-18
Diameter (in):	6	Casing Depth (ft):	11

GEOCHECK® - PHYSICAL SETTING SOURCE MAP FINDINGS

Well completion:	27-JUN-18	Well Owner:	MGT Builders
Well Type:	Resource Protection	Driller #:	3113
Static Water Level:	Not Reported	Flow Rate (gpm):	Not Reported
Flow Type:	Dry Hole	PSI:	Not Reported
Well Test:	Not Reported	Water Reclamation #:	9

**C507
WNW
1/8 - 1/4 Mile
Higher**

WA WELLS WALOG2000869964

Database:	Ecology Well Logs	Well Log ID:	1922728
Well Tag #:	Not Reported	Project Tag #:	Not Reported
Notice of Intent #:	SE70560	Date Received:	11-OCT-19
Diameter (in):	8	Casing Depth (ft):	26.5
Well completion:	08-JUL-19	Well Owner:	W Seattle Christian Church
Well Type:	Resource Protection	Driller #:	3160
Static Water Level:	Not Reported	Flow Rate (gpm):	Not Reported
Flow Type:	Dry Hole	PSI:	Not Reported
Well Test:	Not Reported	Water Reclamation #:	9

**C508
WNW
1/8 - 1/4 Mile
Higher**

WA WELLS WALOG2000846043

Database:	Ecology Well Logs	Well Log ID:	1897547
Well Tag #:	BLN767	Project Tag #:	Not Reported
Notice of Intent #:	RE17252	Date Received:	12-APR-19
Diameter (in):	2	Casing Depth (ft):	36
Well completion:	01-FEB-19	Well Owner:	LMI West Seattle Holdings LLC
Well Type:	Resource Protection	Driller #:	2330
Static Water Level:	Not Reported	Flow Rate (gpm):	Not Reported
Flow Type:	Not Reported	PSI:	Not Reported
Well Test:	Not Reported	Water Reclamation #:	9

**C509
WNW
1/8 - 1/4 Mile
Higher**

WA WELLS WALOG2000835296

Database:	Ecology Well Logs	Well Log ID:	1881773
Well Tag #:	Not Reported	Project Tag #:	Not Reported
Notice of Intent #:	AE49758	Date Received:	12-DEC-18
Diameter (in):	6	Casing Depth (ft):	21.5
Well completion:	27-JUN-18	Well Owner:	MGT Builders
Well Type:	Decommissioning	Driller #:	3113
Static Water Level:	Not Reported	Flow Rate (gpm):	Not Reported
Flow Type:	Dry Hole	PSI:	Not Reported
Well Test:	Not Reported	Water Reclamation #:	9

GEOCHECK® - PHYSICAL SETTING SOURCE MAP FINDINGS

Map ID
 Direction
 Distance
 Elevation

Database EDR ID Number

C510
WNW
1/8 - 1/4 Mile
Higher

WA WELLS WALOG2000653806

Database:	Ecology Well Logs	Well Log ID:	1008013
Well Tag #:	Not Reported	Project Tag #:	Not Reported
Notice of Intent #:	SE51915	Date Received:	13-AUG-14
Diameter (in):	5	Casing Depth (ft):	35
Well completion:	30-JUN-14	Well Owner:	John Lape Architecture
Well Type:	Resource Protection	Driller #:	3123
Static Water Level:	Not Reported	Flow Rate (gpm):	Not Reported
Flow Type:	Not Reported	PSI:	Not Reported
Well Test:	Not Reported	Water Reclamation #:	9

C511
WNW
1/8 - 1/4 Mile
Higher

WA WELLS WALOG2000653805

Database:	Ecology Well Logs	Well Log ID:	1008012
Well Tag #:	Not Reported	Project Tag #:	Not Reported
Notice of Intent #:	AE27529	Date Received:	13-AUG-14
Diameter (in):	5	Casing Depth (ft):	20
Well completion:	30-JUN-14	Well Owner:	John Lape Architecture
Well Type:	Decommissioning	Driller #:	3123
Static Water Level:	Not Reported	Flow Rate (gpm):	Not Reported
Flow Type:	Not Reported	PSI:	Not Reported
Well Test:	Not Reported	Water Reclamation #:	9

C512
WNW
1/8 - 1/4 Mile
Higher

WA WELLS WALOG2000835295

Database:	Ecology Well Logs	Well Log ID:	1881772
Well Tag #:	Not Reported	Project Tag #:	Not Reported
Notice of Intent #:	SE66633	Date Received:	12-DEC-18
Diameter (in):	6	Casing Depth (ft):	21.5
Well completion:	27-JUN-18	Well Owner:	MGT Builders
Well Type:	Resource Protection	Driller #:	3113
Static Water Level:	Not Reported	Flow Rate (gpm):	Not Reported
Flow Type:	Dry Hole	PSI:	Not Reported
Well Test:	Not Reported	Water Reclamation #:	9

C513
WNW
1/8 - 1/4 Mile
Higher

WA WELLS WALOG2000653807

Database:	Ecology Well Logs	Well Log ID:	1008014
Well Tag #:	Not Reported	Project Tag #:	Not Reported
Notice of Intent #:	SE51915	Date Received:	13-AUG-14
Diameter (in):	5	Casing Depth (ft):	20

GEOCHECK® - PHYSICAL SETTING SOURCE MAP FINDINGS

Well completion:	30-JUN-14	Well Owner:	John Lape Architecture
Well Type:	Resource Protection	Driller #:	3123
Static Water Level:	Not Reported	Flow Rate (gpm):	Not Reported
Flow Type:	Not Reported	PSI:	Not Reported
Well Test:	Not Reported	Water Reclamation #:	9

D514
SW
1/8 - 1/4 Mile
Higher

WA WELLS WALOG2000560794

Database:	Ecology Well Logs	Well Log ID:	816851
Well Tag #:	Not Reported	Project Tag #:	Not Reported
Notice of Intent #:	SE45131	Date Received:	18-SEP-12
Diameter (in):	2.25	Casing Depth (ft):	12
Well completion:	28-AUG-12	Well Owner:	Huling Bros Prop LLC
Well Type:	Resource Protection	Driller #:	Not Reported
Static Water Level:	Not Reported	Flow Rate (gpm):	Not Reported
Flow Type:	Not Reported	PSI:	Not Reported
Well Test:	Not Reported	Water Reclamation #:	9

D515
SW
1/8 - 1/4 Mile
Higher

WA WELLS WALOG2000560795

Database:	Ecology Well Logs	Well Log ID:	816853
Well Tag #:	Not Reported	Project Tag #:	Not Reported
Notice of Intent #:	SE45131	Date Received:	18-SEP-12
Diameter (in):	2.25	Casing Depth (ft):	20
Well completion:	28-AUG-12	Well Owner:	Huling Bros Prop LLC
Well Type:	Resource Protection	Driller #:	Not Reported
Static Water Level:	Not Reported	Flow Rate (gpm):	Not Reported
Flow Type:	Not Reported	PSI:	Not Reported
Well Test:	Not Reported	Water Reclamation #:	9

D516
SW
1/8 - 1/4 Mile
Higher

WA WELLS WALOG2000560793

Database:	Ecology Well Logs	Well Log ID:	816849
Well Tag #:	Not Reported	Project Tag #:	Not Reported
Notice of Intent #:	SE45131	Date Received:	18-SEP-12
Diameter (in):	2.25	Casing Depth (ft):	12
Well completion:	28-AUG-12	Well Owner:	Huling Bros Prop LLC
Well Type:	Resource Protection	Driller #:	Not Reported
Static Water Level:	Not Reported	Flow Rate (gpm):	Not Reported
Flow Type:	Not Reported	PSI:	Not Reported
Well Test:	Not Reported	Water Reclamation #:	9

GEOCHECK® - PHYSICAL SETTING SOURCE MAP FINDINGS

Map ID
 Direction
 Distance
 Elevation

Database EDR ID Number

D517
SW
1/8 - 1/4 Mile
Higher

WA WELLS WALOG2000560791

Database:	Ecology Well Logs	Well Log ID:	816845
Well Tag #:	Not Reported	Project Tag #:	Not Reported
Notice of Intent #:	SE45131	Date Received:	18-SEP-12
Diameter (in):	2.25	Casing Depth (ft):	12
Well completion:	28-AUG-12	Well Owner:	Huling Bros Prop LLC
Well Type:	Resource Protection	Driller #:	Not Reported
Static Water Level:	Not Reported	Flow Rate (gpm):	Not Reported
Flow Type:	Not Reported	PSI:	Not Reported
Well Test:	Not Reported	Water Reclamation #:	9

D518
SW
1/8 - 1/4 Mile
Higher

WA WELLS WALOG2000560792

Database:	Ecology Well Logs	Well Log ID:	816847
Well Tag #:	Not Reported	Project Tag #:	Not Reported
Notice of Intent #:	SE45131	Date Received:	18-SEP-12
Diameter (in):	2.25	Casing Depth (ft):	12
Well completion:	28-AUG-12	Well Owner:	Huling Bros Prop LLC
Well Type:	Resource Protection	Driller #:	Not Reported
Static Water Level:	Not Reported	Flow Rate (gpm):	Not Reported
Flow Type:	Not Reported	PSI:	Not Reported
Well Test:	Not Reported	Water Reclamation #:	9

D519
SW
1/8 - 1/4 Mile
Higher

WA WELLS WALOG2000560796

Database:	Ecology Well Logs	Well Log ID:	816855
Well Tag #:	Not Reported	Project Tag #:	Not Reported
Notice of Intent #:	AE17201	Date Received:	18-SEP-12
Diameter (in):	2.25	Casing Depth (ft):	12
Well completion:	28-AUG-12	Well Owner:	Huling Bros Prop LLC
Well Type:	Decommissioning	Driller #:	Not Reported
Static Water Level:	Not Reported	Flow Rate (gpm):	Not Reported
Flow Type:	Not Reported	PSI:	Not Reported
Well Test:	Not Reported	Water Reclamation #:	9

D520
SW
1/8 - 1/4 Mile
Higher

WA WELLS WALOG2000560800

Database:	Ecology Well Logs	Well Log ID:	816863
Well Tag #:	Not Reported	Project Tag #:	Not Reported
Notice of Intent #:	AE17201	Date Received:	18-SEP-12
Diameter (in):	2.25	Casing Depth (ft):	12

GEOCHECK® - PHYSICAL SETTING SOURCE MAP FINDINGS

Well completion:	28-AUG-12	Well Owner:	Huling Bros Prop LLC
Well Type:	Decommissioning	Driller #:	Not Reported
Static Water Level:	Not Reported	Flow Rate (gpm):	Not Reported
Flow Type:	Not Reported	PSI:	Not Reported
Well Test:	Not Reported	Water Reclamation #:	9

D521
SW
1/8 - 1/4 Mile
Higher

WA WELLS WALOG2000560801

Database:	Ecology Well Logs	Well Log ID:	816865
Well Tag #:	Not Reported	Project Tag #:	Not Reported
Notice of Intent #:	AE17201	Date Received:	18-SEP-12
Diameter (in):	2.25	Casing Depth (ft):	12
Well completion:	28-AUG-12	Well Owner:	Huling Bros Prop LLC
Well Type:	Decommissioning	Driller #:	Not Reported
Static Water Level:	Not Reported	Flow Rate (gpm):	Not Reported
Flow Type:	Not Reported	PSI:	Not Reported
Well Test:	Not Reported	Water Reclamation #:	9

D522
SW
1/8 - 1/4 Mile
Higher

WA WELLS WALOG2000560799

Database:	Ecology Well Logs	Well Log ID:	816861
Well Tag #:	Not Reported	Project Tag #:	Not Reported
Notice of Intent #:	AE17201	Date Received:	18-SEP-12
Diameter (in):	2.25	Casing Depth (ft):	12
Well completion:	28-AUG-12	Well Owner:	Huling Bros Prop LLC
Well Type:	Decommissioning	Driller #:	Not Reported
Static Water Level:	Not Reported	Flow Rate (gpm):	Not Reported
Flow Type:	Not Reported	PSI:	Not Reported
Well Test:	Not Reported	Water Reclamation #:	9

D523
SW
1/8 - 1/4 Mile
Higher

WA WELLS WALOG2000560797

Database:	Ecology Well Logs	Well Log ID:	816857
Well Tag #:	Not Reported	Project Tag #:	Not Reported
Notice of Intent #:	AE17201	Date Received:	18-SEP-12
Diameter (in):	2.25	Casing Depth (ft):	12
Well completion:	28-AUG-12	Well Owner:	Huling Bros Prop LLC
Well Type:	Decommissioning	Driller #:	Not Reported
Static Water Level:	Not Reported	Flow Rate (gpm):	Not Reported
Flow Type:	Not Reported	PSI:	Not Reported
Well Test:	Not Reported	Water Reclamation #:	9

GEOCHECK® - PHYSICAL SETTING SOURCE MAP FINDINGS

Map ID
 Direction
 Distance
 Elevation

Database EDR ID Number

D524
SW
1/8 - 1/4 Mile
Higher

WA WELLS WALOG2000560798

Database:	Ecology Well Logs	Well Log ID:	816859
Well Tag #:	Not Reported	Project Tag #:	Not Reported
Notice of Intent #:	AE17201	Date Received:	18-SEP-12
Diameter (in):	2.25	Casing Depth (ft):	12
Well completion:	28-AUG-12	Well Owner:	Huling Bros Prop LLC
Well Type:	Decommissioning	Driller #:	Not Reported
Static Water Level:	Not Reported	Flow Rate (gpm):	Not Reported
Flow Type:	Not Reported	PSI:	Not Reported
Well Test:	Not Reported	Water Reclamation #:	9

D525
SW
1/8 - 1/4 Mile
Higher

WA WELLS WALOG2000401945

Database:	Ecology Well Logs	Well Log ID:	530417
Well Tag #:	Not Reported	Project Tag #:	Not Reported
Notice of Intent #:	E007355	Date Received:	16-APR-08
Diameter (in):	2	Casing Depth (ft):	32
Well completion:	01-APR-08	Well Owner:	HULING BROS PROP LLC THE RILEY GROUP II
Well Type:	Resource Protection	Driller #:	Not Reported
Static Water Level:	Not Reported	Flow Rate (gpm):	Not Reported
Flow Type:	Not Reported	PSI:	Not Reported
Well Test:	Not Reported	Water Reclamation #:	9

D526
SW
1/8 - 1/4 Mile
Higher

WA WELLS WALOG2000401946

Database:	Ecology Well Logs	Well Log ID:	530418
Well Tag #:	Not Reported	Project Tag #:	Not Reported
Notice of Intent #:	A084899	Date Received:	16-APR-08
Diameter (in):	2	Casing Depth (ft):	32
Well completion:	01-APR-08	Well Owner:	HULING BROS PROP LLC THE RILEY GROUP II
Well Type:	Decommissioning	Driller #:	Not Reported
Static Water Level:	Not Reported	Flow Rate (gpm):	Not Reported
Flow Type:	Not Reported	PSI:	Not Reported
Well Test:	Not Reported	Water Reclamation #:	9

D527
SW
1/8 - 1/4 Mile
Higher

WA WELLS WALOG2000401944

Database:	Ecology Well Logs	Well Log ID:	530416
Well Tag #:	Not Reported	Project Tag #:	Not Reported
Notice of Intent #:	A084900	Date Received:	16-APR-08
Diameter (in):	2	Casing Depth (ft):	20

GEOCHECK® - PHYSICAL SETTING SOURCE MAP FINDINGS

Well completion:	01-APR-08	Well Owner:	HULING BROS PROP LLC THE RILEY GROUP II
Well Type:	Decommissioning	Driller #:	Not Reported
Static Water Level:	Not Reported	Flow Rate (gpm):	Not Reported
Flow Type:	Not Reported	PSI:	Not Reported
Well Test:	Not Reported	Water Reclamation #:	9

D528
SW
1/8 - 1/4 Mile
Higher

WA WELLS WALOG2000401942

Database:	Ecology Well Logs	Well Log ID:	530414
Well Tag #:	Not Reported	Project Tag #:	Not Reported
Notice of Intent #:	A084900	Date Received:	16-APR-08
Diameter (in):	2	Casing Depth (ft):	20
Well completion:	01-APR-08	Well Owner:	HULING BROS PROP LLC THE RILEY GROUP II
Well Type:	Decommissioning	Driller #:	Not Reported
Static Water Level:	Not Reported	Flow Rate (gpm):	Not Reported
Flow Type:	Not Reported	PSI:	Not Reported
Well Test:	Not Reported	Water Reclamation #:	9

D529
SW
1/8 - 1/4 Mile
Higher

WA WELLS WALOG2000401943

Database:	Ecology Well Logs	Well Log ID:	530415
Well Tag #:	Not Reported	Project Tag #:	Not Reported
Notice of Intent #:	A084900	Date Received:	16-APR-08
Diameter (in):	2	Casing Depth (ft):	20
Well completion:	01-APR-08	Well Owner:	HULING BROS PROP LLC THE RILEY GROUP II
Well Type:	Decommissioning	Driller #:	Not Reported
Static Water Level:	Not Reported	Flow Rate (gpm):	Not Reported
Flow Type:	Not Reported	PSI:	Not Reported
Well Test:	Not Reported	Water Reclamation #:	9

D530
SW
1/8 - 1/4 Mile
Higher

WA WELLS WALOG2000540207

Database:	Ecology Well Logs	Well Log ID:	775344
Well Tag #:	Not Reported	Project Tag #:	Not Reported
Notice of Intent #:	AE15474	Date Received:	03-FEB-12
Diameter (in):	Not Reported	Casing Depth (ft):	30
Well completion:	11-NOV-11	Well Owner:	4700 California Avenue LLC ERM
Well Type:	Decommissioning	Driller #:	Not Reported
Static Water Level:	Not Reported	Flow Rate (gpm):	Not Reported
Flow Type:	Not Reported	PSI:	Not Reported
Well Test:	Not Reported	Water Reclamation #:	9

GEOCHECK® - PHYSICAL SETTING SOURCE MAP FINDINGS

Map ID
Direction
Distance
Elevation

Database EDR ID Number

D531
SW
1/8 - 1/4 Mile
Higher

WA WELLS WALOG2000560789

Database:	Ecology Well Logs	Well Log ID:	816841
Well Tag #:	Not Reported	Project Tag #:	Not Reported
Notice of Intent #:	SE45131	Date Received:	18-SEP-12
Diameter (in):	2.25	Casing Depth (ft):	12
Well completion:	28-AUG-12	Well Owner:	Huling Bros Prop LLC
Well Type:	Resource Protection	Driller #:	Not Reported
Static Water Level:	Not Reported	Flow Rate (gpm):	Not Reported
Flow Type:	Not Reported	PSI:	Not Reported
Well Test:	Not Reported	Water Reclamation #:	9

D532
SW
1/8 - 1/4 Mile
Higher

WA WELLS WALOG2000560790

Database:	Ecology Well Logs	Well Log ID:	816843
Well Tag #:	Not Reported	Project Tag #:	Not Reported
Notice of Intent #:	SE45131	Date Received:	18-SEP-12
Diameter (in):	2.25	Casing Depth (ft):	12
Well completion:	28-AUG-12	Well Owner:	Huling Bros Prop LLC
Well Type:	Resource Protection	Driller #:	Not Reported
Static Water Level:	Not Reported	Flow Rate (gpm):	Not Reported
Flow Type:	Not Reported	PSI:	Not Reported
Well Test:	Not Reported	Water Reclamation #:	9

D533
SW
1/8 - 1/4 Mile
Higher

WA WELLS WALOG2000560788

Database:	Ecology Well Logs	Well Log ID:	816839
Well Tag #:	Not Reported	Project Tag #:	Not Reported
Notice of Intent #:	SE45131	Date Received:	18-SEP-12
Diameter (in):	2.25	Casing Depth (ft):	12
Well completion:	28-AUG-12	Well Owner:	Huling Bros Prop LLC
Well Type:	Resource Protection	Driller #:	Not Reported
Static Water Level:	Not Reported	Flow Rate (gpm):	Not Reported
Flow Type:	Not Reported	PSI:	Not Reported
Well Test:	Not Reported	Water Reclamation #:	9

D534
SW
1/8 - 1/4 Mile
Higher

WA WELLS WALOG2000559581

Database:	Ecology Well Logs	Well Log ID:	814490
Well Tag #:	Not Reported	Project Tag #:	Not Reported
Notice of Intent #:	RE07358	Date Received:	31-AUG-12
Diameter (in):	8	Casing Depth (ft):	55

GEOCHECK® - PHYSICAL SETTING SOURCE MAP FINDINGS

Well completion:	05-AUG-12	Well Owner:	Huling Properties Sound Earth Strategies
Well Type:	Resource Protection	Driller #:	Not Reported
Static Water Level:	Not Reported	Flow Rate (gpm):	Not Reported
Flow Type:	Not Reported	PSI:	Not Reported
Well Test:	Not Reported	Water Reclamation #:	9

D535
SW
1/8 - 1/4 Mile
Higher

WA WELLS WALOG2000560787

Database:	Ecology Well Logs	Well Log ID:	816837
Well Tag #:	Not Reported	Project Tag #:	Not Reported
Notice of Intent #:	SE45131	Date Received:	18-SEP-12
Diameter (in):	2.25	Casing Depth (ft):	12
Well completion:	28-AUG-12	Well Owner:	Huling Bros Prop LLC
Well Type:	Resource Protection	Driller #:	Not Reported
Static Water Level:	Not Reported	Flow Rate (gpm):	Not Reported
Flow Type:	Not Reported	PSI:	Not Reported
Well Test:	Not Reported	Water Reclamation #:	9

D536
SW
1/8 - 1/4 Mile
Higher

WA WELLS WALOG2000562782

Database:	Ecology Well Logs	Well Log ID:	820718
Well Tag #:	Not Reported	Project Tag #:	Not Reported
Notice of Intent #:	AE19138	Date Received:	11-OCT-12
Diameter (in):	2.25	Casing Depth (ft):	8
Well completion:	02-OCT-12	Well Owner:	Huling Bros Prop LLC
Well Type:	Decommissioning	Driller #:	Not Reported
Static Water Level:	Not Reported	Flow Rate (gpm):	Not Reported
Flow Type:	Not Reported	PSI:	Not Reported
Well Test:	Not Reported	Water Reclamation #:	9

D537
SW
1/8 - 1/4 Mile
Higher

WA WELLS WALOG2000562783

Database:	Ecology Well Logs	Well Log ID:	820719
Well Tag #:	Not Reported	Project Tag #:	Not Reported
Notice of Intent #:	AE19138	Date Received:	11-OCT-12
Diameter (in):	2.25	Casing Depth (ft):	16
Well completion:	02-OCT-12	Well Owner:	Huling Bros Prop LLC
Well Type:	Decommissioning	Driller #:	Not Reported
Static Water Level:	Not Reported	Flow Rate (gpm):	Not Reported
Flow Type:	Not Reported	PSI:	Not Reported
Well Test:	Not Reported	Water Reclamation #:	9

GEOCHECK® - PHYSICAL SETTING SOURCE MAP FINDINGS

Map ID
Direction
Distance
Elevation

Database EDR ID Number

D538
SW
1/8 - 1/4 Mile
Higher

WA WELLS WALOG2000562781

Database:	Ecology Well Logs	Well Log ID:	820716
Well Tag #:	Not Reported	Project Tag #:	Not Reported
Notice of Intent #:	AE19138	Date Received:	11-OCT-12
Diameter (in):	2.25	Casing Depth (ft):	12
Well completion:	02-OCT-12	Well Owner:	Huling Bros Prop LLC
Well Type:	Decommissioning	Driller #:	Not Reported
Static Water Level:	Not Reported	Flow Rate (gpm):	Not Reported
Flow Type:	Not Reported	PSI:	Not Reported
Well Test:	Not Reported	Water Reclamation #:	9

D539
SW
1/8 - 1/4 Mile
Higher

WA WELLS WALOG2000562779

Database:	Ecology Well Logs	Well Log ID:	820712
Well Tag #:	Not Reported	Project Tag #:	Not Reported
Notice of Intent #:	SE46345	Date Received:	11-OCT-12
Diameter (in):	2.25	Casing Depth (ft):	8
Well completion:	02-OCT-12	Well Owner:	Huling Bros Prop LLC
Well Type:	Resource Protection	Driller #:	Not Reported
Static Water Level:	Not Reported	Flow Rate (gpm):	Not Reported
Flow Type:	Not Reported	PSI:	Not Reported
Well Test:	Not Reported	Water Reclamation #:	9

D540
SW
1/8 - 1/4 Mile
Higher

WA WELLS WALOG2000562780

Database:	Ecology Well Logs	Well Log ID:	820714
Well Tag #:	Not Reported	Project Tag #:	Not Reported
Notice of Intent #:	SE46345	Date Received:	11-OCT-12
Diameter (in):	2.25	Casing Depth (ft):	8
Well completion:	02-OCT-12	Well Owner:	Huling Bros Prop LLC
Well Type:	Resource Protection	Driller #:	Not Reported
Static Water Level:	Not Reported	Flow Rate (gpm):	Not Reported
Flow Type:	Not Reported	PSI:	Not Reported
Well Test:	Not Reported	Water Reclamation #:	9

D541
SW
1/8 - 1/4 Mile
Higher

WA WELLS WALOG2000562784

Database:	Ecology Well Logs	Well Log ID:	820721
Well Tag #:	Not Reported	Project Tag #:	Not Reported
Notice of Intent #:	AE19138	Date Received:	11-OCT-12
Diameter (in):	2.25	Casing Depth (ft):	16

GEOCHECK® - PHYSICAL SETTING SOURCE MAP FINDINGS

Well completion:	02-OCT-12	Well Owner:	Huling Bros Prop LLC
Well Type:	Decommissioning	Driller #:	Not Reported
Static Water Level:	Not Reported	Flow Rate (gpm):	Not Reported
Flow Type:	Not Reported	PSI:	Not Reported
Well Test:	Not Reported	Water Reclamation #:	9

D542
SW
1/8 - 1/4 Mile
Higher

WA WELLS WALOG2000562788

Database:	Ecology Well Logs	Well Log ID:	820727
Well Tag #:	Not Reported	Project Tag #:	Not Reported
Notice of Intent #:	AE19138	Date Received:	11-OCT-12
Diameter (in):	2.25	Casing Depth (ft):	12
Well completion:	02-OCT-12	Well Owner:	Huling Bros Prop LLC
Well Type:	Decommissioning	Driller #:	Not Reported
Static Water Level:	Not Reported	Flow Rate (gpm):	Not Reported
Flow Type:	Not Reported	PSI:	Not Reported
Well Test:	Not Reported	Water Reclamation #:	9

D543
SW
1/8 - 1/4 Mile
Higher

WA WELLS WALOG2000562789

Database:	Ecology Well Logs	Well Log ID:	820729
Well Tag #:	Not Reported	Project Tag #:	Not Reported
Notice of Intent #:	AE19138	Date Received:	11-OCT-12
Diameter (in):	2.25	Casing Depth (ft):	8
Well completion:	02-OCT-12	Well Owner:	Huling Bros Prop LLC
Well Type:	Decommissioning	Driller #:	Not Reported
Static Water Level:	Not Reported	Flow Rate (gpm):	Not Reported
Flow Type:	Not Reported	PSI:	Not Reported
Well Test:	Not Reported	Water Reclamation #:	9

D544
SW
1/8 - 1/4 Mile
Higher

WA WELLS WALOG2000562787

Database:	Ecology Well Logs	Well Log ID:	820726
Well Tag #:	Not Reported	Project Tag #:	Not Reported
Notice of Intent #:	AE19138	Date Received:	11-OCT-12
Diameter (in):	2.25	Casing Depth (ft):	12
Well completion:	02-OCT-12	Well Owner:	Huling Bros Prop LLC
Well Type:	Decommissioning	Driller #:	Not Reported
Static Water Level:	Not Reported	Flow Rate (gpm):	Not Reported
Flow Type:	Not Reported	PSI:	Not Reported
Well Test:	Not Reported	Water Reclamation #:	9

GEOCHECK® - PHYSICAL SETTING SOURCE MAP FINDINGS

Map ID
Direction
Distance
Elevation

Database EDR ID Number

D545
SW
1/8 - 1/4 Mile
Higher

WA WELLS WALOG2000562785

Database:	Ecology Well Logs	Well Log ID:	820723
Well Tag #:	Not Reported	Project Tag #:	Not Reported
Notice of Intent #:	AE19138	Date Received:	11-OCT-12
Diameter (in):	2.25	Casing Depth (ft):	12
Well completion:	02-OCT-12	Well Owner:	Huling Bros Prop LLC
Well Type:	Decommissioning	Driller #:	Not Reported
Static Water Level:	Not Reported	Flow Rate (gpm):	Not Reported
Flow Type:	Not Reported	PSI:	Not Reported
Well Test:	Not Reported	Water Reclamation #:	9

D546
SW
1/8 - 1/4 Mile
Higher

WA WELLS WALOG2000562786

Database:	Ecology Well Logs	Well Log ID:	820725
Well Tag #:	Not Reported	Project Tag #:	Not Reported
Notice of Intent #:	AE19138	Date Received:	11-OCT-12
Diameter (in):	2.25	Casing Depth (ft):	12
Well completion:	02-OCT-12	Well Owner:	Huling Bros Prop LLC
Well Type:	Decommissioning	Driller #:	Not Reported
Static Water Level:	Not Reported	Flow Rate (gpm):	Not Reported
Flow Type:	Not Reported	PSI:	Not Reported
Well Test:	Not Reported	Water Reclamation #:	9

D547
SW
1/8 - 1/4 Mile
Higher

WA WELLS WALOG2000562771

Database:	Ecology Well Logs	Well Log ID:	820699
Well Tag #:	Not Reported	Project Tag #:	Not Reported
Notice of Intent #:	SE46345	Date Received:	11-OCT-12
Diameter (in):	2.25	Casing Depth (ft):	12
Well completion:	02-OCT-12	Well Owner:	Huling Bros Prop LLC
Well Type:	Resource Protection	Driller #:	Not Reported
Static Water Level:	Not Reported	Flow Rate (gpm):	Not Reported
Flow Type:	Not Reported	PSI:	Not Reported
Well Test:	Not Reported	Water Reclamation #:	9

D548
SW
1/8 - 1/4 Mile
Higher

WA WELLS WALOG2000562772

Database:	Ecology Well Logs	Well Log ID:	820700
Well Tag #:	Not Reported	Project Tag #:	Not Reported
Notice of Intent #:	SE46345	Date Received:	11-OCT-12
Diameter (in):	2.25	Casing Depth (ft):	8

GEOCHECK® - PHYSICAL SETTING SOURCE MAP FINDINGS

Well completion:	02-OCT-12	Well Owner:	Huling Bros Prop LLC
Well Type:	Resource Protection	Driller #:	Not Reported
Static Water Level:	Not Reported	Flow Rate (gpm):	Not Reported
Flow Type:	Not Reported	PSI:	Not Reported
Well Test:	Not Reported	Water Reclamation #:	9

D549
SW
1/8 - 1/4 Mile
Higher

WA WELLS WALOG2000560804

Database:	Ecology Well Logs	Well Log ID:	816871
Well Tag #:	Not Reported	Project Tag #:	Not Reported
Notice of Intent #:	AE17201	Date Received:	18-SEP-12
Diameter (in):	2.25	Casing Depth (ft):	20
Well completion:	28-AUG-12	Well Owner:	Huling Bros Prop LLC
Well Type:	Decommissioning	Driller #:	Not Reported
Static Water Level:	Not Reported	Flow Rate (gpm):	Not Reported
Flow Type:	Not Reported	PSI:	Not Reported
Well Test:	Not Reported	Water Reclamation #:	9

D550
SW
1/8 - 1/4 Mile
Higher

WA WELLS WALOG2000560802

Database:	Ecology Well Logs	Well Log ID:	816867
Well Tag #:	Not Reported	Project Tag #:	Not Reported
Notice of Intent #:	AE17201	Date Received:	18-SEP-12
Diameter (in):	2.25	Casing Depth (ft):	12
Well completion:	28-AUG-12	Well Owner:	Huling Bros Prop LLC
Well Type:	Decommissioning	Driller #:	Not Reported
Static Water Level:	Not Reported	Flow Rate (gpm):	Not Reported
Flow Type:	Not Reported	PSI:	Not Reported
Well Test:	Not Reported	Water Reclamation #:	9

D551
SW
1/8 - 1/4 Mile
Higher

WA WELLS WALOG2000560803

Database:	Ecology Well Logs	Well Log ID:	816869
Well Tag #:	Not Reported	Project Tag #:	Not Reported
Notice of Intent #:	AE17201	Date Received:	18-SEP-12
Diameter (in):	2.25	Casing Depth (ft):	12
Well completion:	28-AUG-12	Well Owner:	Huling Bros Prop LLC
Well Type:	Decommissioning	Driller #:	Not Reported
Static Water Level:	Not Reported	Flow Rate (gpm):	Not Reported
Flow Type:	Not Reported	PSI:	Not Reported
Well Test:	Not Reported	Water Reclamation #:	9

GEOCHECK® - PHYSICAL SETTING SOURCE MAP FINDINGS

Map ID
Direction
Distance
Elevation

Database EDR ID Number

D552
SW
1/8 - 1/4 Mile
Higher

WA WELLS WALOG2000562773

Database:	Ecology Well Logs	Well Log ID:	820702
Well Tag #:	Not Reported	Project Tag #:	Not Reported
Notice of Intent #:	SE46345	Date Received:	11-OCT-12
Diameter (in):	2.25	Casing Depth (ft):	16
Well completion:	02-OCT-12	Well Owner:	Huling Bros Prop LLC
Well Type:	Resource Protection	Driller #:	Not Reported
Static Water Level:	Not Reported	Flow Rate (gpm):	Not Reported
Flow Type:	Not Reported	PSI:	Not Reported
Well Test:	Not Reported	Water Reclamation #:	9

D553
SW
1/8 - 1/4 Mile
Higher

WA WELLS WALOG2000562777

Database:	Ecology Well Logs	Well Log ID:	820709
Well Tag #:	Not Reported	Project Tag #:	Not Reported
Notice of Intent #:	SE46345	Date Received:	11-OCT-12
Diameter (in):	2.25	Casing Depth (ft):	12
Well completion:	02-OCT-12	Well Owner:	Huling Bros Prop LLC
Well Type:	Resource Protection	Driller #:	Not Reported
Static Water Level:	Not Reported	Flow Rate (gpm):	Not Reported
Flow Type:	Not Reported	PSI:	Not Reported
Well Test:	Not Reported	Water Reclamation #:	9

D554
SW
1/8 - 1/4 Mile
Higher

WA WELLS WALOG2000562778

Database:	Ecology Well Logs	Well Log ID:	820710
Well Tag #:	Not Reported	Project Tag #:	Not Reported
Notice of Intent #:	SE46345	Date Received:	11-OCT-12
Diameter (in):	2.25	Casing Depth (ft):	12
Well completion:	02-OCT-12	Well Owner:	Huling Bros Prop LLC
Well Type:	Resource Protection	Driller #:	Not Reported
Static Water Level:	Not Reported	Flow Rate (gpm):	Not Reported
Flow Type:	Not Reported	PSI:	Not Reported
Well Test:	Not Reported	Water Reclamation #:	9

D555
SW
1/8 - 1/4 Mile
Higher

WA WELLS WALOG2000562776

Database:	Ecology Well Logs	Well Log ID:	820707
Well Tag #:	Not Reported	Project Tag #:	Not Reported
Notice of Intent #:	SE46345	Date Received:	11-OCT-12
Diameter (in):	2.25	Casing Depth (ft):	12

GEOCHECK® - PHYSICAL SETTING SOURCE MAP FINDINGS

Well completion:	02-OCT-12	Well Owner:	Huling Bros Prop LLC
Well Type:	Resource Protection	Driller #:	Not Reported
Static Water Level:	Not Reported	Flow Rate (gpm):	Not Reported
Flow Type:	Not Reported	PSI:	Not Reported
Well Test:	Not Reported	Water Reclamation #:	9

D556
SW
1/8 - 1/4 Mile
Higher

WA WELLS WALOG2000562774

Database:	Ecology Well Logs	Well Log ID:	820704
Well Tag #:	Not Reported	Project Tag #:	Not Reported
Notice of Intent #:	SE46345	Date Received:	11-OCT-12
Diameter (in):	2.25	Casing Depth (ft):	16
Well completion:	02-OCT-12	Well Owner:	Huling Bros Prop LLC
Well Type:	Resource Protection	Driller #:	Not Reported
Static Water Level:	Not Reported	Flow Rate (gpm):	Not Reported
Flow Type:	Not Reported	PSI:	Not Reported
Well Test:	Not Reported	Water Reclamation #:	9

D557
SW
1/8 - 1/4 Mile
Higher

WA WELLS WALOG2000562775

Database:	Ecology Well Logs	Well Log ID:	820705
Well Tag #:	Not Reported	Project Tag #:	Not Reported
Notice of Intent #:	SE46345	Date Received:	11-OCT-12
Diameter (in):	2.25	Casing Depth (ft):	12
Well completion:	02-OCT-12	Well Owner:	Huling Bros Prop LLC
Well Type:	Resource Protection	Driller #:	Not Reported
Static Water Level:	Not Reported	Flow Rate (gpm):	Not Reported
Flow Type:	Not Reported	PSI:	Not Reported
Well Test:	Not Reported	Water Reclamation #:	9

D558
SW
1/8 - 1/4 Mile
Higher

WA WELLS WALOG2000350406

Database:	Ecology Well Logs	Well Log ID:	457341
Well Tag #:	Not Reported	Project Tag #:	Not Reported
Notice of Intent #:	A066490	Date Received:	12-OCT-06
Diameter (in):	8	Casing Depth (ft):	30
Well completion:	19-SEP-06	Well Owner:	ABDOLREA FARID
Well Type:	Decommissioning	Driller #:	Not Reported
Static Water Level:	Not Reported	Flow Rate (gpm):	Not Reported
Flow Type:	Not Reported	PSI:	Not Reported
Well Test:	Not Reported	Water Reclamation #:	9

GEOCHECK® - PHYSICAL SETTING SOURCE MAP FINDINGS

Map ID
Direction
Distance
Elevation

Database EDR ID Number

D559
SW
1/8 - 1/4 Mile
Higher

WA WELLS WALOG2000387456

Database:	Ecology Well Logs	Well Log ID:	509187
Well Tag #:	Not Reported	Project Tag #:	Not Reported
Notice of Intent #:	R028377	Date Received:	15-MAY-97
Diameter (in):	2	Casing Depth (ft):	25
Well completion:	15-MAY-97	Well Owner:	HULING CHEVROLET
Well Type:	Resource Protection	Driller #:	Not Reported
Static Water Level:	Not Reported	Flow Rate (gpm):	Not Reported
Flow Type:	Not Reported	PSI:	Not Reported
Well Test:	Not Reported	Water Reclamation #:	9

D560
SW
1/8 - 1/4 Mile
Higher

WA WELLS WALOG2000350405

Database:	Ecology Well Logs	Well Log ID:	457340
Well Tag #:	Not Reported	Project Tag #:	Not Reported
Notice of Intent #:	A066490	Date Received:	12-OCT-06
Diameter (in):	8	Casing Depth (ft):	15
Well completion:	19-SEP-06	Well Owner:	ABDOLREA FARID
Well Type:	Decommissioning	Driller #:	Not Reported
Static Water Level:	Not Reported	Flow Rate (gpm):	Not Reported
Flow Type:	Not Reported	PSI:	Not Reported
Well Test:	Not Reported	Water Reclamation #:	9

D561
SW
1/8 - 1/4 Mile
Higher

WA WELLS WALOG2000350381

Database:	Ecology Well Logs	Well Log ID:	457316
Well Tag #:	Not Reported	Project Tag #:	Not Reported
Notice of Intent #:	S029216	Date Received:	12-OCT-06
Diameter (in):	8	Casing Depth (ft):	15
Well completion:	19-SEP-06	Well Owner:	ABDOLREA FARID
Well Type:	Resource Protection	Driller #:	Not Reported
Static Water Level:	Not Reported	Flow Rate (gpm):	Not Reported
Flow Type:	Not Reported	PSI:	Not Reported
Well Test:	Not Reported	Water Reclamation #:	9

D562
SW
1/8 - 1/4 Mile
Higher

WA WELLS WALOG2000350382

Database:	Ecology Well Logs	Well Log ID:	457317
Well Tag #:	Not Reported	Project Tag #:	Not Reported
Notice of Intent #:	S029216	Date Received:	12-OCT-06
Diameter (in):	8	Casing Depth (ft):	30

GEOCHECK® - PHYSICAL SETTING SOURCE MAP FINDINGS

Well completion:	19-SEP-06	Well Owner:	ABDOLREA FARID
Well Type:	Resource Protection	Driller #:	Not Reported
Static Water Level:	Not Reported	Flow Rate (gpm):	Not Reported
Flow Type:	Not Reported	PSI:	Not Reported
Well Test:	Not Reported	Water Reclamation #:	9

D563
SW
1/8 - 1/4 Mile
Higher

WA WELLS WALOG2000387457

Database:	Ecology Well Logs	Well Log ID:	509188
Well Tag #:	Not Reported	Project Tag #:	Not Reported
Notice of Intent #:	R028377	Date Received:	15-MAY-97
Diameter (in):	2	Casing Depth (ft):	25
Well completion:	15-MAY-97	Well Owner:	HULING CHEVROLET
Well Type:	Resource Protection	Driller #:	Not Reported
Static Water Level:	Not Reported	Flow Rate (gpm):	Not Reported
Flow Type:	Not Reported	PSI:	Not Reported
Well Test:	Not Reported	Water Reclamation #:	9

D564
SW
1/8 - 1/4 Mile
Higher

WA WELLS WALOG2000401918

Database:	Ecology Well Logs	Well Log ID:	530388
Well Tag #:	Not Reported	Project Tag #:	Not Reported
Notice of Intent #:	S034233	Date Received:	16-APR-08
Diameter (in):	2	Casing Depth (ft):	20
Well completion:	01-APR-08	Well Owner:	HULING BROS PROP LLC THE RILEY GROUP II
Well Type:	Resource Protection	Driller #:	Not Reported
Static Water Level:	Not Reported	Flow Rate (gpm):	Not Reported
Flow Type:	Not Reported	PSI:	Not Reported
Well Test:	Not Reported	Water Reclamation #:	9

D565
SW
1/8 - 1/4 Mile
Higher

WA WELLS WALOG2000401919

Database:	Ecology Well Logs	Well Log ID:	530389
Well Tag #:	Not Reported	Project Tag #:	Not Reported
Notice of Intent #:	S034233	Date Received:	16-APR-08
Diameter (in):	2	Casing Depth (ft):	20
Well completion:	01-APR-08	Well Owner:	HULING BROS PROP LLC THE RILEY GROUP II
Well Type:	Resource Protection	Driller #:	Not Reported
Static Water Level:	Not Reported	Flow Rate (gpm):	Not Reported
Flow Type:	Not Reported	PSI:	Not Reported
Well Test:	Not Reported	Water Reclamation #:	9

GEOCHECK® - PHYSICAL SETTING SOURCE MAP FINDINGS

Map ID
Direction
Distance
Elevation

Database EDR ID Number

D566
SW
1/8 - 1/4 Mile
Higher

WA WELLS WALOG2000401917

Database:	Ecology Well Logs	Well Log ID:	530387
Well Tag #:	Not Reported	Project Tag #:	Not Reported
Notice of Intent #:	S034233	Date Received:	16-APR-08
Diameter (in):	2	Casing Depth (ft):	20
Well completion:	01-APR-08	Well Owner:	HULING BROS PROP LLC THE RILEY GROUP II
Well Type:	Resource Protection	Driller #:	Not Reported
Static Water Level:	Not Reported	Flow Rate (gpm):	Not Reported
Flow Type:	Not Reported	PSI:	Not Reported
Well Test:	Not Reported	Water Reclamation #:	9

D567
SW
1/8 - 1/4 Mile
Higher

WA WELLS WALOG2000387458

Database:	Ecology Well Logs	Well Log ID:	509189
Well Tag #:	Not Reported	Project Tag #:	Not Reported
Notice of Intent #:	R028377	Date Received:	15-MAY-97
Diameter (in):	2	Casing Depth (ft):	25
Well completion:	15-MAY-97	Well Owner:	HULING CHEVROLET
Well Type:	Resource Protection	Driller #:	Not Reported
Static Water Level:	Not Reported	Flow Rate (gpm):	Not Reported
Flow Type:	Not Reported	PSI:	Not Reported
Well Test:	Not Reported	Water Reclamation #:	9

D568
SW
1/8 - 1/4 Mile
Higher

WA WELLS WALOG2000401236

Database:	Ecology Well Logs	Well Log ID:	529452
Well Tag #:	Not Reported	Project Tag #:	Not Reported
Notice of Intent #:	S034233	Date Received:	16-APR-08
Diameter (in):	2	Casing Depth (ft):	24
Well completion:	01-APR-08	Well Owner:	HULING BROS PROP LLC THE RILEY GROUP II
Well Type:	Resource Protection	Driller #:	Not Reported
Static Water Level:	Not Reported	Flow Rate (gpm):	Not Reported
Flow Type:	Not Reported	PSI:	Not Reported
Well Test:	Not Reported	Water Reclamation #:	9

D569
SW
1/8 - 1/4 Mile
Higher

WA WELLS WALOG2000171423

Database:	Ecology Well Logs	Well Log ID:	205526
Well Tag #:	Not Reported	Project Tag #:	Not Reported
Notice of Intent #:	R027076	Date Received:	31-JAN-96
Diameter (in):	Not Reported	Casing Depth (ft):	Not Reported

GEOCHECK® - PHYSICAL SETTING SOURCE MAP FINDINGS

Well completion:	09-JAN-96	Well Owner:	THRIFTWAY - MORGAN ST.
Well Type:	Resource Protection	Driller #:	Not Reported
Static Water Level:	Not Reported	Flow Rate (gpm):	Not Reported
Flow Type:	Not Reported	PSI:	Not Reported
Well Test:	Not Reported	Water Reclamation #:	9

D570
SW
1/8 - 1/4 Mile
Higher

WA WELLS WALOG2000171424

Database:	Ecology Well Logs	Well Log ID:	205527
Well Tag #:	Not Reported	Project Tag #:	Not Reported
Notice of Intent #:	R027076	Date Received:	31-JAN-96
Diameter (in):	Not Reported	Casing Depth (ft):	Not Reported
Well completion:	09-JAN-96	Well Owner:	THRIFTWAY - MORGAN ST.
Well Type:	Resource Protection	Driller #:	Not Reported
Static Water Level:	Not Reported	Flow Rate (gpm):	Not Reported
Flow Type:	Not Reported	PSI:	Not Reported
Well Test:	Not Reported	Water Reclamation #:	9

D571
SW
1/8 - 1/4 Mile
Higher

WA WELLS WALOG2000170226

Database:	Ecology Well Logs	Well Log ID:	204275
Well Tag #:	Not Reported	Project Tag #:	Not Reported
Notice of Intent #:	A028522	Date Received:	17-OCT-97
Diameter (in):	Not Reported	Casing Depth (ft):	Not Reported
Well completion:	15-SEP-97	Well Owner:	PRECISION TUNE
Well Type:	Decommissioning	Driller #:	Not Reported
Static Water Level:	Not Reported	Flow Rate (gpm):	Not Reported
Flow Type:	Not Reported	PSI:	Not Reported
Well Test:	Not Reported	Water Reclamation #:	9

D572
SW
1/8 - 1/4 Mile
Higher

WA WELLS WALOG2000170224

Database:	Ecology Well Logs	Well Log ID:	204273
Well Tag #:	Not Reported	Project Tag #:	Not Reported
Notice of Intent #:	A028522	Date Received:	17-OCT-97
Diameter (in):	Not Reported	Casing Depth (ft):	Not Reported
Well completion:	15-SEP-97	Well Owner:	PRECISION TUNE
Well Type:	Decommissioning	Driller #:	Not Reported
Static Water Level:	Not Reported	Flow Rate (gpm):	Not Reported
Flow Type:	Not Reported	PSI:	Not Reported
Well Test:	Not Reported	Water Reclamation #:	9

GEOCHECK® - PHYSICAL SETTING SOURCE MAP FINDINGS

Map ID
Direction
Distance
Elevation

Database EDR ID Number

D573
SW
1/8 - 1/4 Mile
Higher

WA WELLS WALOG2000170225

Database:	Ecology Well Logs	Well Log ID:	204274
Well Tag #:	Not Reported	Project Tag #:	Not Reported
Notice of Intent #:	A028522	Date Received:	17-OCT-97
Diameter (in):	Not Reported	Casing Depth (ft):	Not Reported
Well completion:	15-SEP-97	Well Owner:	PRECISION TUNE
Well Type:	Decommissioning	Driller #:	Not Reported
Static Water Level:	Not Reported	Flow Rate (gpm):	Not Reported
Flow Type:	Not Reported	PSI:	Not Reported
Well Test:	Not Reported	Water Reclamation #:	9

D574
SW
1/8 - 1/4 Mile
Higher

WA WELLS WALOG2000171425

Database:	Ecology Well Logs	Well Log ID:	205528
Well Tag #:	Not Reported	Project Tag #:	Not Reported
Notice of Intent #:	R027076	Date Received:	31-JAN-96
Diameter (in):	Not Reported	Casing Depth (ft):	Not Reported
Well completion:	09-JAN-96	Well Owner:	THRIFTWAY - MORGAN ST.
Well Type:	Resource Protection	Driller #:	Not Reported
Static Water Level:	Not Reported	Flow Rate (gpm):	Not Reported
Flow Type:	Not Reported	PSI:	Not Reported
Well Test:	Not Reported	Water Reclamation #:	9

D575
SW
1/8 - 1/4 Mile
Higher

WA WELLS WALOG2000282847

Database:	Ecology Well Logs	Well Log ID:	372661
Well Tag #:	AGJ878	Project Tag #:	Not Reported
Notice of Intent #:	R062467	Date Received:	18-DEC-03
Diameter (in):	2	Casing Depth (ft):	57
Well completion:	15-OCT-03	Well Owner:	CITY OF SEATTLE
Well Type:	Resource Protection	Driller #:	Not Reported
Static Water Level:	Not Reported	Flow Rate (gpm):	Not Reported
Flow Type:	Not Reported	PSI:	Not Reported
Well Test:	Not Reported	Water Reclamation #:	9

D576
SW
1/8 - 1/4 Mile
Higher

WA WELLS WALOG2000284524

Database:	Ecology Well Logs	Well Log ID:	374390
Well Tag #:	Not Reported	Project Tag #:	Not Reported
Notice of Intent #:	S016249	Date Received:	22-JAN-04
Diameter (in):	Not Reported	Casing Depth (ft):	64

GEOCHECK® - PHYSICAL SETTING SOURCE MAP FINDINGS

Well completion:	29-SEP-03	Well Owner:	CITY OF SEATTLE
Well Type:	Resource Protection	Driller #:	Not Reported
Static Water Level:	Not Reported	Flow Rate (gpm):	Not Reported
Flow Type:	Not Reported	PSI:	Not Reported
Well Test:	Not Reported	Water Reclamation #:	9

D577
SW
1/8 - 1/4 Mile
Higher

WA WELLS WALOG2000172269

Database:	Ecology Well Logs	Well Log ID:	206436
Well Tag #:	ACS470	Project Tag #:	Not Reported
Notice of Intent #:	R028395	Date Received:	26-JUN-97
Diameter (in):	Not Reported	Casing Depth (ft):	25
Well completion:	04-JUN-97	Well Owner:	HULING CHEVROLET
Well Type:	Resource Protection	Driller #:	Not Reported
Static Water Level:	Not Reported	Flow Rate (gpm):	Not Reported
Flow Type:	Not Reported	PSI:	Not Reported
Well Test:	Not Reported	Water Reclamation #:	9

D578
SW
1/8 - 1/4 Mile
Higher

WA WELLS WALOG2000171426

Database:	Ecology Well Logs	Well Log ID:	205529
Well Tag #:	Not Reported	Project Tag #:	Not Reported
Notice of Intent #:	R027076	Date Received:	31-JAN-96
Diameter (in):	Not Reported	Casing Depth (ft):	Not Reported
Well completion:	09-JAN-96	Well Owner:	THRIFTWAY - MORGAN ST.
Well Type:	Resource Protection	Driller #:	Not Reported
Static Water Level:	Not Reported	Flow Rate (gpm):	Not Reported
Flow Type:	Not Reported	PSI:	Not Reported
Well Test:	Not Reported	Water Reclamation #:	9

D579
SW
1/8 - 1/4 Mile
Higher

WA WELLS WALOG2000171427

Database:	Ecology Well Logs	Well Log ID:	205530
Well Tag #:	Not Reported	Project Tag #:	Not Reported
Notice of Intent #:	R027076	Date Received:	31-JAN-96
Diameter (in):	Not Reported	Casing Depth (ft):	Not Reported
Well completion:	09-JAN-96	Well Owner:	THRIFTWAY - MORGAN ST.
Well Type:	Resource Protection	Driller #:	Not Reported
Static Water Level:	Not Reported	Flow Rate (gpm):	Not Reported
Flow Type:	Not Reported	PSI:	Not Reported
Well Test:	Not Reported	Water Reclamation #:	9

GEOCHECK® - PHYSICAL SETTING SOURCE MAP FINDINGS

Map ID
Direction
Distance
Elevation

Database EDR ID Number

D580
SW
1/8 - 1/4 Mile
Higher

WA WELLS WALOG2000401934

Database:	Ecology Well Logs	Well Log ID:	530405
Well Tag #:	Not Reported	Project Tag #:	Not Reported
Notice of Intent #:	A084900	Date Received:	16-APR-08
Diameter (in):	2	Casing Depth (ft):	20
Well completion:	01-APR-08	Well Owner:	HULING BROS PROP LLC THE RILEY GROUP II
Well Type:	Decommissioning	Driller #:	Not Reported
Static Water Level:	Not Reported	Flow Rate (gpm):	Not Reported
Flow Type:	Not Reported	PSI:	Not Reported
Well Test:	Not Reported	Water Reclamation #:	9

D581
SW
1/8 - 1/4 Mile
Higher

WA WELLS WALOG2000401935

Database:	Ecology Well Logs	Well Log ID:	530407
Well Tag #:	Not Reported	Project Tag #:	Not Reported
Notice of Intent #:	A084900	Date Received:	16-APR-08
Diameter (in):	2	Casing Depth (ft):	20
Well completion:	01-APR-08	Well Owner:	HULING BROS PROP LLC THE RILEY GROUP II
Well Type:	Decommissioning	Driller #:	Not Reported
Static Water Level:	Not Reported	Flow Rate (gpm):	Not Reported
Flow Type:	Not Reported	PSI:	Not Reported
Well Test:	Not Reported	Water Reclamation #:	9

D582
SW
1/8 - 1/4 Mile
Higher

WA WELLS WALOG2000401933

Database:	Ecology Well Logs	Well Log ID:	530404
Well Tag #:	Not Reported	Project Tag #:	Not Reported
Notice of Intent #:	A084900	Date Received:	16-APR-08
Diameter (in):	2	Casing Depth (ft):	20
Well completion:	01-APR-08	Well Owner:	HULING BROS PROP LLC THE RILEY GROUP II
Well Type:	Decommissioning	Driller #:	Not Reported
Static Water Level:	Not Reported	Flow Rate (gpm):	Not Reported
Flow Type:	Not Reported	PSI:	Not Reported
Well Test:	Not Reported	Water Reclamation #:	9

D583
SW
1/8 - 1/4 Mile
Higher

WA WELLS WALOG2000401931

Database:	Ecology Well Logs	Well Log ID:	530402
Well Tag #:	Not Reported	Project Tag #:	Not Reported
Notice of Intent #:	A084900	Date Received:	16-APR-08
Diameter (in):	2	Casing Depth (ft):	24

GEOCHECK® - PHYSICAL SETTING SOURCE MAP FINDINGS

Well completion:	01-APR-08	Well Owner:	HULING BROS PROP LLC THE RILEY GROUP II
Well Type:	Decommissioning	Driller #:	Not Reported
Static Water Level:	Not Reported	Flow Rate (gpm):	Not Reported
Flow Type:	Not Reported	PSI:	Not Reported
Well Test:	Not Reported	Water Reclamation #:	9

D584
SW
1/8 - 1/4 Mile
Higher

WA WELLS WALOG2000401932

Database:	Ecology Well Logs	Well Log ID:	530403
Well Tag #:	Not Reported	Project Tag #:	Not Reported
Notice of Intent #:	A084900	Date Received:	16-APR-08
Diameter (in):	2	Casing Depth (ft):	20
Well completion:	01-APR-08	Well Owner:	HULING BROS PROP LLC THE RILEY GROUP II
Well Type:	Decommissioning	Driller #:	Not Reported
Static Water Level:	Not Reported	Flow Rate (gpm):	Not Reported
Flow Type:	Not Reported	PSI:	Not Reported
Well Test:	Not Reported	Water Reclamation #:	9

D585
SW
1/8 - 1/4 Mile
Higher

WA WELLS WALOG2000401936

Database:	Ecology Well Logs	Well Log ID:	530408
Well Tag #:	Not Reported	Project Tag #:	Not Reported
Notice of Intent #:	A084900	Date Received:	16-APR-08
Diameter (in):	2	Casing Depth (ft):	20
Well completion:	01-APR-08	Well Owner:	HULING BROS PROP LLC THE RILEY GROUP II
Well Type:	Decommissioning	Driller #:	Not Reported
Static Water Level:	Not Reported	Flow Rate (gpm):	Not Reported
Flow Type:	Not Reported	PSI:	Not Reported
Well Test:	Not Reported	Water Reclamation #:	9

D586
SW
1/8 - 1/4 Mile
Higher

WA WELLS WALOG2000401940

Database:	Ecology Well Logs	Well Log ID:	530412
Well Tag #:	Not Reported	Project Tag #:	Not Reported
Notice of Intent #:	A084900	Date Received:	16-APR-08
Diameter (in):	2	Casing Depth (ft):	7
Well completion:	01-APR-08	Well Owner:	HULING BROS PROP LLC THE RILEY GROUP II
Well Type:	Decommissioning	Driller #:	Not Reported
Static Water Level:	Not Reported	Flow Rate (gpm):	Not Reported
Flow Type:	Not Reported	PSI:	Not Reported
Well Test:	Not Reported	Water Reclamation #:	9

GEOCHECK® - PHYSICAL SETTING SOURCE MAP FINDINGS

Map ID
Direction
Distance
Elevation

Database EDR ID Number

D587
SW
1/8 - 1/4 Mile
Higher

WA WELLS WALOG2000401941

Database:	Ecology Well Logs	Well Log ID:	530413
Well Tag #:	Not Reported	Project Tag #:	Not Reported
Notice of Intent #:	A084900	Date Received:	16-APR-08
Diameter (in):	2	Casing Depth (ft):	20
Well completion:	01-APR-08	Well Owner:	HULING BROS PROP LLC THE RILEY GROUP II
Well Type:	Decommissioning	Driller #:	Not Reported
Static Water Level:	Not Reported	Flow Rate (gpm):	Not Reported
Flow Type:	Not Reported	PSI:	Not Reported
Well Test:	Not Reported	Water Reclamation #:	9

D588
SW
1/8 - 1/4 Mile
Higher

WA WELLS WALOG2000401939

Database:	Ecology Well Logs	Well Log ID:	530411
Well Tag #:	Not Reported	Project Tag #:	Not Reported
Notice of Intent #:	A084900	Date Received:	16-APR-08
Diameter (in):	2	Casing Depth (ft):	12
Well completion:	01-APR-08	Well Owner:	HULING BROS PROP LLC THE RILEY GROUP II
Well Type:	Decommissioning	Driller #:	Not Reported
Static Water Level:	Not Reported	Flow Rate (gpm):	Not Reported
Flow Type:	Not Reported	PSI:	Not Reported
Well Test:	Not Reported	Water Reclamation #:	9

D589
SW
1/8 - 1/4 Mile
Higher

WA WELLS WALOG2000401937

Database:	Ecology Well Logs	Well Log ID:	530409
Well Tag #:	Not Reported	Project Tag #:	Not Reported
Notice of Intent #:	A084900	Date Received:	16-APR-08
Diameter (in):	2	Casing Depth (ft):	20
Well completion:	01-APR-08	Well Owner:	HULING BROS PROP LLC THE RILEY GROUP II
Well Type:	Decommissioning	Driller #:	Not Reported
Static Water Level:	Not Reported	Flow Rate (gpm):	Not Reported
Flow Type:	Not Reported	PSI:	Not Reported
Well Test:	Not Reported	Water Reclamation #:	9

D590
SW
1/8 - 1/4 Mile
Higher

WA WELLS WALOG2000401938

Database:	Ecology Well Logs	Well Log ID:	530410
Well Tag #:	Not Reported	Project Tag #:	Not Reported
Notice of Intent #:	A084900	Date Received:	16-APR-08
Diameter (in):	2	Casing Depth (ft):	20

GEOCHECK® - PHYSICAL SETTING SOURCE MAP FINDINGS

Well completion:	01-APR-08	Well Owner:	HULING BROS PROP LLC THE RILEY GROUP II
Well Type:	Decommissioning	Driller #:	Not Reported
Static Water Level:	Not Reported	Flow Rate (gpm):	Not Reported
Flow Type:	Not Reported	PSI:	Not Reported
Well Test:	Not Reported	Water Reclamation #:	9

D591
SW
1/8 - 1/4 Mile
Higher

WA WELLS WALOG2000401923

Database:	Ecology Well Logs	Well Log ID:	530393
Well Tag #:	Not Reported	Project Tag #:	Not Reported
Notice of Intent #:	S034233	Date Received:	16-APR-08
Diameter (in):	2	Casing Depth (ft):	24
Well completion:	01-APR-08	Well Owner:	HULING BROS PROP LLC
Well Type:	Resource Protection	Driller #:	Not Reported
Static Water Level:	Not Reported	Flow Rate (gpm):	Not Reported
Flow Type:	Not Reported	PSI:	Not Reported
Well Test:	Not Reported	Water Reclamation #:	9

D592
SW
1/8 - 1/4 Mile
Higher

WA WELLS WALOG2000401924

Database:	Ecology Well Logs	Well Log ID:	530394
Well Tag #:	Not Reported	Project Tag #:	Not Reported
Notice of Intent #:	S034233	Date Received:	16-APR-08
Diameter (in):	2	Casing Depth (ft):	20
Well completion:	01-APR-08	Well Owner:	HULING BROS PROP LLC THE RILEY GROUP II
Well Type:	Resource Protection	Driller #:	Not Reported
Static Water Level:	Not Reported	Flow Rate (gpm):	Not Reported
Flow Type:	Not Reported	PSI:	Not Reported
Well Test:	Not Reported	Water Reclamation #:	9

D593
SW
1/8 - 1/4 Mile
Higher

WA WELLS WALOG2000401922

Database:	Ecology Well Logs	Well Log ID:	530392
Well Tag #:	Not Reported	Project Tag #:	Not Reported
Notice of Intent #:	S034233	Date Received:	16-APR-08
Diameter (in):	2	Casing Depth (ft):	20
Well completion:	01-APR-08	Well Owner:	HULING BROS PROP LLC THE RILEY GROUP II
Well Type:	Resource Protection	Driller #:	Not Reported
Static Water Level:	Not Reported	Flow Rate (gpm):	Not Reported
Flow Type:	Not Reported	PSI:	Not Reported
Well Test:	Not Reported	Water Reclamation #:	9

GEOCHECK® - PHYSICAL SETTING SOURCE MAP FINDINGS

Map ID
Direction
Distance
Elevation

Database EDR ID Number

D594
SW
1/8 - 1/4 Mile
Higher

WA WELLS WALOG2000401920

Database:	Ecology Well Logs	Well Log ID:	530390
Well Tag #:	Not Reported	Project Tag #:	Not Reported
Notice of Intent #:	S034233	Date Received:	16-APR-08
Diameter (in):	2	Casing Depth (ft):	20
Well completion:	01-APR-08	Well Owner:	HULING BROS PROP LLC THE RILEY GROUP II
Well Type:	Resource Protection	Driller #:	Not Reported
Static Water Level:	Not Reported	Flow Rate (gpm):	Not Reported
Flow Type:	Not Reported	PSI:	Not Reported
Well Test:	Not Reported	Water Reclamation #:	9

D595
SW
1/8 - 1/4 Mile
Higher

WA WELLS WALOG2000401921

Database:	Ecology Well Logs	Well Log ID:	530391
Well Tag #:	Not Reported	Project Tag #:	Not Reported
Notice of Intent #:	S034233	Date Received:	16-APR-08
Diameter (in):	2	Casing Depth (ft):	20
Well completion:	01-APR-08	Well Owner:	HULING BROS PROP LLC THE RILEY GROUP II
Well Type:	Resource Protection	Driller #:	Not Reported
Static Water Level:	Not Reported	Flow Rate (gpm):	Not Reported
Flow Type:	Not Reported	PSI:	Not Reported
Well Test:	Not Reported	Water Reclamation #:	9

D596
SW
1/8 - 1/4 Mile
Higher

WA WELLS WALOG2000401925

Database:	Ecology Well Logs	Well Log ID:	530396
Well Tag #:	Not Reported	Project Tag #:	Not Reported
Notice of Intent #:	S034233	Date Received:	16-APR-08
Diameter (in):	2	Casing Depth (ft):	12
Well completion:	01-APR-08	Well Owner:	HULING BROS PROP LLC THE RILEY GROUP II
Well Type:	Resource Protection	Driller #:	Not Reported
Static Water Level:	Not Reported	Flow Rate (gpm):	Not Reported
Flow Type:	Not Reported	PSI:	Not Reported
Well Test:	Not Reported	Water Reclamation #:	9

D597
SW
1/8 - 1/4 Mile
Higher

WA WELLS WALOG2000401929

Database:	Ecology Well Logs	Well Log ID:	530400
Well Tag #:	Not Reported	Project Tag #:	Not Reported
Notice of Intent #:	S034233	Date Received:	16-APR-08
Diameter (in):	2	Casing Depth (ft):	20

GEOCHECK® - PHYSICAL SETTING SOURCE MAP FINDINGS

Well completion:	01-APR-08	Well Owner:	HULING BROS PROP LLC THE RILEY GROUP II
Well Type:	Resource Protection	Driller #:	Not Reported
Static Water Level:	Not Reported	Flow Rate (gpm):	Not Reported
Flow Type:	Not Reported	PSI:	Not Reported
Well Test:	Not Reported	Water Reclamation #:	9

D598
SW
1/8 - 1/4 Mile
Higher

WA WELLS WALOG2000401930

Database:	Ecology Well Logs	Well Log ID:	530401
Well Tag #:	Not Reported	Project Tag #:	Not Reported
Notice of Intent #:	S034233	Date Received:	16-APR-08
Diameter (in):	2	Casing Depth (ft):	20
Well completion:	01-APR-08	Well Owner:	HULING BROS PROP LLC THE RILEY GROUP II
Well Type:	Resource Protection	Driller #:	Not Reported
Static Water Level:	Not Reported	Flow Rate (gpm):	Not Reported
Flow Type:	Not Reported	PSI:	Not Reported
Well Test:	Not Reported	Water Reclamation #:	9

D599
SW
1/8 - 1/4 Mile
Higher

WA WELLS WALOG2000401928

Database:	Ecology Well Logs	Well Log ID:	530399
Well Tag #:	Not Reported	Project Tag #:	Not Reported
Notice of Intent #:	S034233	Date Received:	16-APR-08
Diameter (in):	2	Casing Depth (ft):	20
Well completion:	01-APR-08	Well Owner:	HULING BROS PROP LLC THE RILEY GROUP II
Well Type:	Resource Protection	Driller #:	Not Reported
Static Water Level:	Not Reported	Flow Rate (gpm):	Not Reported
Flow Type:	Not Reported	PSI:	Not Reported
Well Test:	Not Reported	Water Reclamation #:	9

D600
SW
1/8 - 1/4 Mile
Higher

WA WELLS WALOG2000401926

Database:	Ecology Well Logs	Well Log ID:	530397
Well Tag #:	Not Reported	Project Tag #:	Not Reported
Notice of Intent #:	S034233	Date Received:	16-APR-08
Diameter (in):	2	Casing Depth (ft):	7
Well completion:	01-APR-08	Well Owner:	HULING BROS PROP LLC THE RILEY GROUP II
Well Type:	Resource Protection	Driller #:	Not Reported
Static Water Level:	Not Reported	Flow Rate (gpm):	Not Reported
Flow Type:	Not Reported	PSI:	Not Reported
Well Test:	Not Reported	Water Reclamation #:	9

GEOCHECK® - PHYSICAL SETTING SOURCE MAP FINDINGS

Map ID
 Direction
 Distance
 Elevation

Database EDR ID Number

D601
SW
1/8 - 1/4 Mile
Higher

WA WELLS WALOG2000401927

Database:	Ecology Well Logs	Well Log ID:	530398
Well Tag #:	Not Reported	Project Tag #:	Not Reported
Notice of Intent #:	S034233	Date Received:	16-APR-08
Diameter (in):	2	Casing Depth (ft):	20
Well completion:	01-APR-08	Well Owner:	HULING BROS PROP LLC THE RILEY GROUP I
Well Type:	Resource Protection	Driller #:	Not Reported
Static Water Level:	Not Reported	Flow Rate (gpm):	Not Reported
Flow Type:	Not Reported	PSI:	Not Reported
Well Test:	Not Reported	Water Reclamation #:	9

D602
SW
1/8 - 1/4 Mile
Higher

WA WELLS WALOG2000643547

Database:	Ecology Well Logs	Well Log ID:	981512
Well Tag #:	Not Reported	Project Tag #:	B-1
Notice of Intent #:	AE28525	Date Received:	19-SEP-14
Diameter (in):	2.25	Casing Depth (ft):	20
Well completion:	04-SEP-14	Well Owner:	LMI West Seattle LLC
Well Type:	Decommissioning	Driller #:	3008
Static Water Level:	25	Flow Rate (gpm):	Not Reported
Flow Type:	Static Level	PSI:	Not Reported
Well Test:	Not Reported	Water Reclamation #:	9

D603
SW
1/8 - 1/4 Mile
Higher

WA WELLS WALOG2000643548

Database:	Ecology Well Logs	Well Log ID:	981514
Well Tag #:	Not Reported	Project Tag #:	B-1
Notice of Intent #:	SE52512	Date Received:	19-SEP-14
Diameter (in):	2.25	Casing Depth (ft):	20
Well completion:	04-SEP-14	Well Owner:	LMI West Seattle LLC
Well Type:	Resource Protection	Driller #:	3008
Static Water Level:	25	Flow Rate (gpm):	Not Reported
Flow Type:	Static Level	PSI:	Not Reported
Well Test:	Not Reported	Water Reclamation #:	9

D604
SW
1/8 - 1/4 Mile
Higher

WA WELLS WALOG2000643546

Database:	Ecology Well Logs	Well Log ID:	981511
Well Tag #:	Not Reported	Project Tag #:	B-3
Notice of Intent #:	SE52512	Date Received:	19-SEP-14
Diameter (in):	2.25	Casing Depth (ft):	25

GEOCHECK® - PHYSICAL SETTING SOURCE MAP FINDINGS

Well completion:	04-SEP-14	Well Owner:	LMI West Seattle LLC
Well Type:	Resource Protection	Driller #:	3008
Static Water Level:	25	Flow Rate (gpm):	Not Reported
Flow Type:	Static Level	PSI:	Not Reported
Well Test:	Not Reported	Water Reclamation #:	9

D605
SW
1/8 - 1/4 Mile
Higher

WA WELLS WALOG2000635770

Database:	Ecology Well Logs	Well Log ID:	958037
Well Tag #:	Not Reported	Project Tag #:	Not Reported
Notice of Intent #:	SE48850	Date Received:	29-JUL-13
Diameter (in):	2	Casing Depth (ft):	10
Well completion:	03-JUL-13	Well Owner:	EQR West Seattle, LLC C/o ERM
Well Type:	Resource Protection	Driller #:	2501
Static Water Level:	Not Reported	Flow Rate (gpm):	Not Reported
Flow Type:	Not Reported	PSI:	Not Reported
Well Test:	Not Reported	Water Reclamation #:	9

D606
SW
1/8 - 1/4 Mile
Higher

WA WELLS WALOG2000643543

Database:	Ecology Well Logs	Well Log ID:	981501
Well Tag #:	Not Reported	Project Tag #:	B-6
Notice of Intent #:	SE52512	Date Received:	19-SEP-14
Diameter (in):	2.25	Casing Depth (ft):	30
Well completion:	04-SEP-14	Well Owner:	LMI West Seattle LLC
Well Type:	Resource Protection	Driller #:	3008
Static Water Level:	25	Flow Rate (gpm):	Not Reported
Flow Type:	Static Level	PSI:	Not Reported
Well Test:	Not Reported	Water Reclamation #:	9

D607
SW
1/8 - 1/4 Mile
Higher

WA WELLS WALOG2000643564

Database:	Ecology Well Logs	Well Log ID:	981539
Well Tag #:	Not Reported	Project Tag #:	B-2
Notice of Intent #:	SE52512	Date Received:	19-SEP-14
Diameter (in):	2.25	Casing Depth (ft):	30
Well completion:	04-SEP-14	Well Owner:	LMI West Seattle LLC
Well Type:	Resource Protection	Driller #:	3008
Static Water Level:	25	Flow Rate (gpm):	Not Reported
Flow Type:	Static Level	PSI:	Not Reported
Well Test:	Not Reported	Water Reclamation #:	9

GEOCHECK® - PHYSICAL SETTING SOURCE MAP FINDINGS

Map ID
Direction
Distance
Elevation

Database EDR ID Number

D608
SW
1/8 - 1/4 Mile
Higher

WA WELLS WALOG2000643570

Database:	Ecology Well Logs	Well Log ID:	981599
Well Tag #:	Not Reported	Project Tag #:	B-3
Notice of Intent #:	AE28525	Date Received:	19-SEP-14
Diameter (in):	2.25	Casing Depth (ft):	25
Well completion:	04-SEP-14	Well Owner:	LMI West Seattle LLC
Well Type:	Decommissioning	Driller #:	3008
Static Water Level:	25	Flow Rate (gpm):	Not Reported
Flow Type:	Static Level	PSI:	Not Reported
Well Test:	Not Reported	Water Reclamation #:	9

D609
SW
1/8 - 1/4 Mile
Higher

WA WELLS WALOG2000643579

Database:	Ecology Well Logs	Well Log ID:	981613
Well Tag #:	Not Reported	Project Tag #:	B-5
Notice of Intent #:	AE28525	Date Received:	19-SEP-14
Diameter (in):	2.25	Casing Depth (ft):	30
Well completion:	04-SEP-14	Well Owner:	LMI West Seattle LLC
Well Type:	Decommissioning	Driller #:	3008
Static Water Level:	25	Flow Rate (gpm):	Not Reported
Flow Type:	Static Level	PSI:	Not Reported
Well Test:	Not Reported	Water Reclamation #:	9

D610
SW
1/8 - 1/4 Mile
Higher

WA WELLS WALOG2000643567

Database:	Ecology Well Logs	Well Log ID:	981542
Well Tag #:	Not Reported	Project Tag #:	B-5
Notice of Intent #:	SE52512	Date Received:	19-SEP-14
Diameter (in):	2.25	Casing Depth (ft):	30
Well completion:	04-SEP-14	Well Owner:	LMI West Seattle LLC
Well Type:	Resource Protection	Driller #:	3008
Static Water Level:	25	Flow Rate (gpm):	Not Reported
Flow Type:	Static Level	PSI:	Not Reported
Well Test:	Not Reported	Water Reclamation #:	9

D611
SW
1/8 - 1/4 Mile
Higher

WA WELLS WALOG2000643565

Database:	Ecology Well Logs	Well Log ID:	981540
Well Tag #:	Not Reported	Project Tag #:	B-4
Notice of Intent #:	SE52512	Date Received:	19-SEP-14
Diameter (in):	2.25	Casing Depth (ft):	25

GEOCHECK® - PHYSICAL SETTING SOURCE MAP FINDINGS

Well completion:	04-SEP-14	Well Owner:	LMI West Seattle LLC
Well Type:	Resource Protection	Driller #:	3008
Static Water Level:	25	Flow Rate (gpm):	Not Reported
Flow Type:	Static Level	PSI:	Not Reported
Well Test:	Not Reported	Water Reclamation #:	9

D612
SW
1/8 - 1/4 Mile
Higher

WA WELLS WALOG2000643566

Database:	Ecology Well Logs	Well Log ID:	981541
Well Tag #:	Not Reported	Project Tag #:	B-2
Notice of Intent #:	AE28525	Date Received:	19-SEP-14
Diameter (in):	2.25	Casing Depth (ft):	30
Well completion:	04-SEP-14	Well Owner:	LMI West Seattle LLC
Well Type:	Decommissioning	Driller #:	3008
Static Water Level:	25	Flow Rate (gpm):	Not Reported
Flow Type:	Static Level	PSI:	Not Reported
Well Test:	Not Reported	Water Reclamation #:	9

D613
SW
1/8 - 1/4 Mile
Higher

WA WELLS WALOG2000635732

Database:	Ecology Well Logs	Well Log ID:	957967
Well Tag #:	Not Reported	Project Tag #:	Not Reported
Notice of Intent #:	AE22861	Date Received:	29-JUL-13
Diameter (in):	2	Casing Depth (ft):	10
Well completion:	03-JUL-13	Well Owner:	EQR West Seattle, LLC C/o ERM
Well Type:	Decommissioning	Driller #:	2501
Static Water Level:	Not Reported	Flow Rate (gpm):	Not Reported
Flow Type:	Not Reported	PSI:	Not Reported
Well Test:	Not Reported	Water Reclamation #:	9

D614
SW
1/8 - 1/4 Mile
Higher

WA WELLS WALOG2000635740

Database:	Ecology Well Logs	Well Log ID:	957980
Well Tag #:	Not Reported	Project Tag #:	Not Reported
Notice of Intent #:	SE48850	Date Received:	29-JUL-13
Diameter (in):	2	Casing Depth (ft):	11
Well completion:	03-JUL-13	Well Owner:	EQR West Seattle, LLC C/o ERM
Well Type:	Resource Protection	Driller #:	2501
Static Water Level:	Not Reported	Flow Rate (gpm):	Not Reported
Flow Type:	Not Reported	PSI:	Not Reported
Well Test:	Not Reported	Water Reclamation #:	9

GEOCHECK® - PHYSICAL SETTING SOURCE MAP FINDINGS

Map ID
Direction
Distance
Elevation

Database EDR ID Number

D615
SW
1/8 - 1/4 Mile
Higher

WA WELLS WALOG2000635731

Database:	Ecology Well Logs	Well Log ID:	957965
Well Tag #:	Not Reported	Project Tag #:	Not Reported
Notice of Intent #:	AE22861	Date Received:	29-JUL-13
Diameter (in):	2	Casing Depth (ft):	10
Well completion:	03-JUL-13	Well Owner:	EQR West Seattle, LLC C/o ERM
Well Type:	Decommissioning	Driller #:	2501
Static Water Level:	Not Reported	Flow Rate (gpm):	Not Reported
Flow Type:	Not Reported	PSI:	Not Reported
Well Test:	Not Reported	Water Reclamation #:	9

D616
SW
1/8 - 1/4 Mile
Higher

WA WELLS WALOG2000609643

Database:	Ecology Well Logs	Well Log ID:	916803
Well Tag #:	BID146	Project Tag #:	Not Reported
Notice of Intent #:	RE09644	Date Received:	31-MAR-14
Diameter (in):	8.25	Casing Depth (ft):	30
Well completion:	21-FEB-14	Well Owner:	Excavated Lots Co ERM
Well Type:	Resource Protection	Driller #:	3141
Static Water Level:	Not Reported	Flow Rate (gpm):	Not Reported
Flow Type:	Not Reported	PSI:	Not Reported
Well Test:	Not Reported	Water Reclamation #:	9

D617
SW
1/8 - 1/4 Mile
Higher

WA WELLS WALOG2000610378

Database:	Ecology Well Logs	Well Log ID:	917540
Well Tag #:	Not Reported	Project Tag #:	MW1
Notice of Intent #:	AE24393	Date Received:	02-DEC-13
Diameter (in):	2	Casing Depth (ft):	35
Well completion:	06-NOV-13	Well Owner:	Commercial Mtg Oper.
Well Type:	Decommissioning	Driller #:	3152
Static Water Level:	Not Reported	Flow Rate (gpm):	Not Reported
Flow Type:	Not Reported	PSI:	Not Reported
Well Test:	Not Reported	Water Reclamation #:	9

D618
SW
1/8 - 1/4 Mile
Higher

WA WELLS WALOG2000635741

Database:	Ecology Well Logs	Well Log ID:	957983
Well Tag #:	Not Reported	Project Tag #:	Not Reported
Notice of Intent #:	AE22861	Date Received:	29-JUL-13
Diameter (in):	2	Casing Depth (ft):	10

GEOCHECK® - PHYSICAL SETTING SOURCE MAP FINDINGS

Well completion:	03-JUL-13	Well Owner:	EQR West Seattle, LLC C/o ERM
Well Type:	Decommissioning	Driller #:	2501
Static Water Level:	Not Reported	Flow Rate (gpm):	Not Reported
Flow Type:	Not Reported	PSI:	Not Reported
Well Test:	Not Reported	Water Reclamation #:	9

D619
SW
1/8 - 1/4 Mile
Higher

WA WELLS WALOG2000635761

Database:	Ecology Well Logs	Well Log ID:	958023
Well Tag #:	Not Reported	Project Tag #:	Not Reported
Notice of Intent #:	SE48850	Date Received:	29-JUL-13
Diameter (in):	2	Casing Depth (ft):	11
Well completion:	03-JUL-13	Well Owner:	EQR West Seattle, LLC C/o ERM
Well Type:	Resource Protection	Driller #:	2501
Static Water Level:	Not Reported	Flow Rate (gpm):	Not Reported
Flow Type:	Not Reported	PSI:	Not Reported
Well Test:	Not Reported	Water Reclamation #:	9

D620
SW
1/8 - 1/4 Mile
Higher

WA WELLS WALOG2000635769

Database:	Ecology Well Logs	Well Log ID:	958036
Well Tag #:	Not Reported	Project Tag #:	Not Reported
Notice of Intent #:	SE48850	Date Received:	29-JUL-13
Diameter (in):	2	Casing Depth (ft):	10
Well completion:	03-JUL-13	Well Owner:	EQR West Seattle, LLC C/o ERM
Well Type:	Resource Protection	Driller #:	2501
Static Water Level:	Not Reported	Flow Rate (gpm):	Not Reported
Flow Type:	Not Reported	PSI:	Not Reported
Well Test:	Not Reported	Water Reclamation #:	9

D621
SW
1/8 - 1/4 Mile
Higher

WA WELLS WALOG2000635760

Database:	Ecology Well Logs	Well Log ID:	958022
Well Tag #:	Not Reported	Project Tag #:	Not Reported
Notice of Intent #:	SE48850	Date Received:	29-JUL-13
Diameter (in):	2	Casing Depth (ft):	10
Well completion:	03-JUL-13	Well Owner:	EQR West Seattle, LLC C/o ERM
Well Type:	Resource Protection	Driller #:	2501
Static Water Level:	Not Reported	Flow Rate (gpm):	Not Reported
Flow Type:	Not Reported	PSI:	Not Reported
Well Test:	Not Reported	Water Reclamation #:	9

GEOCHECK® - PHYSICAL SETTING SOURCE MAP FINDINGS

Map ID
Direction
Distance
Elevation

Database EDR ID Number

D622
SW
1/8 - 1/4 Mile
Higher

WA WELLS WALOG2000635742

Database:	Ecology Well Logs	Well Log ID:	957984
Well Tag #:	Not Reported	Project Tag #:	Not Reported
Notice of Intent #:	AE22861	Date Received:	29-JUL-13
Diameter (in):	2	Casing Depth (ft):	11
Well completion:	03-JUL-13	Well Owner:	EQR West Seattle, LLC C/o ERM
Well Type:	Decommissioning	Driller #:	2501
Static Water Level:	Not Reported	Flow Rate (gpm):	Not Reported
Flow Type:	Not Reported	PSI:	Not Reported
Well Test:	Not Reported	Water Reclamation #:	9

D623
SW
1/8 - 1/4 Mile
Higher

WA WELLS WALOG2000635750

Database:	Ecology Well Logs	Well Log ID:	957995
Well Tag #:	Not Reported	Project Tag #:	Not Reported
Notice of Intent #:	AE22861	Date Received:	29-JUL-13
Diameter (in):	2	Casing Depth (ft):	11
Well completion:	03-JUL-13	Well Owner:	EQR West Seattle, LLC C/o ERM
Well Type:	Decommissioning	Driller #:	2501
Static Water Level:	Not Reported	Flow Rate (gpm):	Not Reported
Flow Type:	Not Reported	PSI:	Not Reported
Well Test:	Not Reported	Water Reclamation #:	9

D624
SW
1/8 - 1/4 Mile
Higher

WA WELLS WALOG2000758013

Database:	Ecology Well Logs	Well Log ID:	1626905
Well Tag #:	Not Reported	Project Tag #:	Not Reported
Notice of Intent #:	AE43348	Date Received:	13-JUN-17
Diameter (in):	9	Casing Depth (ft):	36.5
Well completion:	05-JUN-17	Well Owner:	Legacy Partners
Well Type:	Decommissioning	Driller #:	2671
Static Water Level:	Not Reported	Flow Rate (gpm):	Not Reported
Flow Type:	Dry Hole	PSI:	Not Reported
Well Test:	Not Reported	Water Reclamation #:	9

D625
SW
1/8 - 1/4 Mile
Higher

WA WELLS WALOG2000758014

Database:	Ecology Well Logs	Well Log ID:	1626906
Well Tag #:	Not Reported	Project Tag #:	Not Reported
Notice of Intent #:	AE43348	Date Received:	13-JUN-17
Diameter (in):	9	Casing Depth (ft):	36.5

GEOCHECK® - PHYSICAL SETTING SOURCE MAP FINDINGS

Well completion:	05-JUN-17	Well Owner:	Legacy Partners
Well Type:	Decommissioning	Driller #:	2671
Static Water Level:	Not Reported	Flow Rate (gpm):	Not Reported
Flow Type:	Dry Hole	PSI:	Not Reported
Well Test:	Not Reported	Water Reclamation #:	9

D626
SW
1/8 - 1/4 Mile
Higher

WA WELLS WALOG2000758012

Database:	Ecology Well Logs	Well Log ID:	1626904
Well Tag #:	Not Reported	Project Tag #:	Not Reported
Notice of Intent #:	SE62327	Date Received:	13-JUN-17
Diameter (in):	9	Casing Depth (ft):	36.5
Well completion:	05-JUN-17	Well Owner:	Legacy Partners
Well Type:	Resource Protection	Driller #:	2671
Static Water Level:	Not Reported	Flow Rate (gpm):	Not Reported
Flow Type:	Dry Hole	PSI:	Not Reported
Well Test:	Not Reported	Water Reclamation #:	9

D627
SW
1/8 - 1/4 Mile
Higher

WA WELLS WALOG2000758010

Database:	Ecology Well Logs	Well Log ID:	1626902
Well Tag #:	Not Reported	Project Tag #:	Not Reported
Notice of Intent #:	SE62327	Date Received:	13-JUN-17
Diameter (in):	9	Casing Depth (ft):	36.5
Well completion:	05-JUN-17	Well Owner:	Legacy Partners
Well Type:	Resource Protection	Driller #:	2671
Static Water Level:	Not Reported	Flow Rate (gpm):	Not Reported
Flow Type:	Dry Hole	PSI:	Not Reported
Well Test:	Not Reported	Water Reclamation #:	9

D628
SW
1/8 - 1/4 Mile
Higher

WA WELLS WALOG2000758011

Database:	Ecology Well Logs	Well Log ID:	1626903
Well Tag #:	Not Reported	Project Tag #:	Not Reported
Notice of Intent #:	SE62327	Date Received:	13-JUN-17
Diameter (in):	9	Casing Depth (ft):	36.5
Well completion:	05-JUN-17	Well Owner:	Legacy Partners
Well Type:	Resource Protection	Driller #:	2671
Static Water Level:	Not Reported	Flow Rate (gpm):	Not Reported
Flow Type:	Dry Hole	PSI:	Not Reported
Well Test:	Not Reported	Water Reclamation #:	9

GEOCHECK® - PHYSICAL SETTING SOURCE MAP FINDINGS

Map ID
Direction
Distance
Elevation

Database EDR ID Number

D629
SW
1/8 - 1/4 Mile
Higher

WA WELLS WALOG2000758015

Database:	Ecology Well Logs	Well Log ID:	1626907
Well Tag #:	Not Reported	Project Tag #:	Not Reported
Notice of Intent #:	AE43348	Date Received:	13-JUN-17
Diameter (in):	9	Casing Depth (ft):	36.5
Well completion:	05-JUN-17	Well Owner:	Legacy Partners
Well Type:	Decommissioning	Driller #:	2671
Static Water Level:	Not Reported	Flow Rate (gpm):	Not Reported
Flow Type:	Dry Hole	PSI:	Not Reported
Well Test:	Not Reported	Water Reclamation #:	9

D630
SW
1/8 - 1/4 Mile
Higher

WA WELLS WALOG2000804773

Database:	Ecology Well Logs	Well Log ID:	1755576
Well Tag #:	Not Reported	Project Tag #:	Not Reported
Notice of Intent #:	SE65469	Date Received:	31-AUG-18
Diameter (in):	8	Casing Depth (ft):	21.5
Well completion:	20-MAR-18	Well Owner:	Kislyak
Well Type:	Resource Protection	Driller #:	3143
Static Water Level:	Not Reported	Flow Rate (gpm):	Not Reported
Flow Type:	Dry Hole	PSI:	Not Reported
Well Test:	Not Reported	Water Reclamation #:	9

D631
SW
1/8 - 1/4 Mile
Higher

WA WELLS WALOG2000804774

Database:	Ecology Well Logs	Well Log ID:	1755577
Well Tag #:	Not Reported	Project Tag #:	Not Reported
Notice of Intent #:	AE47968	Date Received:	31-AUG-18
Diameter (in):	8	Casing Depth (ft):	21.5
Well completion:	20-MAR-18	Well Owner:	Kislyak
Well Type:	Decommissioning	Driller #:	3143
Static Water Level:	Not Reported	Flow Rate (gpm):	Not Reported
Flow Type:	Dry Hole	PSI:	Not Reported
Well Test:	Not Reported	Water Reclamation #:	9

D632
SW
1/8 - 1/4 Mile
Higher

WA WELLS WALOG2000758018

Database:	Ecology Well Logs	Well Log ID:	1626910
Well Tag #:	Not Reported	Project Tag #:	Not Reported
Notice of Intent #:	AE43348	Date Received:	13-JUN-17
Diameter (in):	9	Casing Depth (ft):	26.5

GEOCHECK® - PHYSICAL SETTING SOURCE MAP FINDINGS

Well completion:	05-JUN-17	Well Owner:	Legacy Partners
Well Type:	Decommissioning	Driller #:	2671
Static Water Level:	Not Reported	Flow Rate (gpm):	Not Reported
Flow Type:	Dry Hole	PSI:	Not Reported
Well Test:	Not Reported	Water Reclamation #:	9

D633
SW
1/8 - 1/4 Mile
Higher

WA WELLS WALOG2000758016

Database:	Ecology Well Logs	Well Log ID:	1626908
Well Tag #:	Not Reported	Project Tag #:	Not Reported
Notice of Intent #:	AE43348	Date Received:	13-JUN-17
Diameter (in):	9	Casing Depth (ft):	36.5
Well completion:	05-JUN-17	Well Owner:	Legacy Partners
Well Type:	Decommissioning	Driller #:	2671
Static Water Level:	Not Reported	Flow Rate (gpm):	Not Reported
Flow Type:	Dry Hole	PSI:	Not Reported
Well Test:	Not Reported	Water Reclamation #:	9

D634
SW
1/8 - 1/4 Mile
Higher

WA WELLS WALOG2000758017

Database:	Ecology Well Logs	Well Log ID:	1626909
Well Tag #:	Not Reported	Project Tag #:	Not Reported
Notice of Intent #:	SE62327	Date Received:	13-JUN-17
Diameter (in):	9	Casing Depth (ft):	26.5
Well completion:	05-JUN-17	Well Owner:	Legacy Partners
Well Type:	Resource Protection	Driller #:	2671
Static Water Level:	Not Reported	Flow Rate (gpm):	Not Reported
Flow Type:	Dry Hole	PSI:	Not Reported
Well Test:	Not Reported	Water Reclamation #:	9

D635
SW
1/8 - 1/4 Mile
Higher

WA WELLS WALOG2000746139

Database:	Ecology Well Logs	Well Log ID:	1612110
Well Tag #:	Not Reported	Project Tag #:	Not Reported
Notice of Intent #:	SE61209	Date Received:	14-MAR-17
Diameter (in):	8	Casing Depth (ft):	26.416660308838
Well completion:	17-FEB-17	Well Owner:	West Seattle Con
Well Type:	Resource Protection	Driller #:	2684
Static Water Level:	276	Flow Rate (gpm):	Not Reported
Flow Type:	Static Level	PSI:	Not Reported
Well Test:	Not Reported	Water Reclamation #:	9

GEOCHECK® - PHYSICAL SETTING SOURCE MAP FINDINGS

Map ID
Direction
Distance
Elevation

Database EDR ID Number

D636
SW
1/8 - 1/4 Mile
Higher

WA WELLS WALOG2000746140

Database:	Ecology Well Logs	Well Log ID:	1612111
Well Tag #:	Not Reported	Project Tag #:	Not Reported
Notice of Intent #:	SE61209	Date Received:	14-MAR-17
Diameter (in):	8	Casing Depth (ft):	26.4166660308838
Well completion:	17-FEB-17	Well Owner:	West Seattle Con
Well Type:	Resource Protection	Driller #:	2684
Static Water Level:	Not Reported	Flow Rate (gpm):	Not Reported
Flow Type:	Dry Hole	PSI:	Not Reported
Well Test:	Not Reported	Water Reclamation #:	9

D637
SW
1/8 - 1/4 Mile
Higher

WA WELLS WALOG2000746138

Database:	Ecology Well Logs	Well Log ID:	1612109
Well Tag #:	Not Reported	Project Tag #:	Not Reported
Notice of Intent #:	SE61209	Date Received:	14-MAR-17
Diameter (in):	8	Casing Depth (ft):	26.4166660308838
Well completion:	17-FEB-17	Well Owner:	West Seattle Con
Well Type:	Resource Protection	Driller #:	2684
Static Water Level:	Not Reported	Flow Rate (gpm):	Not Reported
Flow Type:	Dry Hole	PSI:	Not Reported
Well Test:	Not Reported	Water Reclamation #:	9

D638
SW
1/8 - 1/4 Mile
Higher

WA WELLS WALOG2000643582

Database:	Ecology Well Logs	Well Log ID:	981619
Well Tag #:	Not Reported	Project Tag #:	B-4
Notice of Intent #:	AE28525	Date Received:	19-SEP-14
Diameter (in):	2.25	Casing Depth (ft):	25
Well completion:	04-SEP-14	Well Owner:	LMI West Seattle LLC
Well Type:	Decommissioning	Driller #:	3008
Static Water Level:	25	Flow Rate (gpm):	Not Reported
Flow Type:	Static Level	PSI:	Not Reported
Well Test:	Not Reported	Water Reclamation #:	9

D639
SW
1/8 - 1/4 Mile
Higher

WA WELLS WALOG2000643583

Database:	Ecology Well Logs	Well Log ID:	981620
Well Tag #:	Not Reported	Project Tag #:	B-6
Notice of Intent #:	AE28525	Date Received:	19-SEP-14
Diameter (in):	2.25	Casing Depth (ft):	30

GEOCHECK® - PHYSICAL SETTING SOURCE MAP FINDINGS

Well completion:	04-SEP-14	Well Owner:	LMI West Seattle LLC
Well Type:	Decommissioning	Driller #:	3008
Static Water Level:	25	Flow Rate (gpm):	Not Reported
Flow Type:	Static Level	PSI:	Not Reported
Well Test:	Not Reported	Water Reclamation #:	9

**D640
SW
1/8 - 1/4 Mile
Higher**

WA WELLS WALOG2000746141

Database:	Ecology Well Logs	Well Log ID:	1612112
Well Tag #:	Not Reported	Project Tag #:	Not Reported
Notice of Intent #:	AE41615	Date Received:	14-MAR-17
Diameter (in):	8	Casing Depth (ft):	26.4166660308838
Well completion:	17-FEB-17	Well Owner:	West Seattle Con
Well Type:	Decommissioning	Driller #:	2684
Static Water Level:	Not Reported	Flow Rate (gpm):	Not Reported
Flow Type:	Dry Hole	PSI:	Not Reported
Well Test:	Not Reported	Water Reclamation #:	9

**D641
SW
1/8 - 1/4 Mile
Higher**

WA WELLS WALOG2000757932

Database:	Ecology Well Logs	Well Log ID:	1626823
Well Tag #:	Not Reported	Project Tag #:	Not Reported
Notice of Intent #:	AE43348	Date Received:	13-JUN-17
Diameter (in):	9	Casing Depth (ft):	16.5
Well completion:	05-JUN-17	Well Owner:	Legacy Partners
Well Type:	Decommissioning	Driller #:	2671
Static Water Level:	Not Reported	Flow Rate (gpm):	Not Reported
Flow Type:	Dry Hole	PSI:	Not Reported
Well Test:	Not Reported	Water Reclamation #:	9

**D642
SW
1/8 - 1/4 Mile
Higher**

WA WELLS WALOG2000758009

Database:	Ecology Well Logs	Well Log ID:	1626901
Well Tag #:	Not Reported	Project Tag #:	Not Reported
Notice of Intent #:	SE62327	Date Received:	13-JUN-17
Diameter (in):	9	Casing Depth (ft):	36.5
Well completion:	05-JUN-17	Well Owner:	Legacy Partners
Well Type:	Resource Protection	Driller #:	2671
Static Water Level:	Not Reported	Flow Rate (gpm):	Not Reported
Flow Type:	Dry Hole	PSI:	Not Reported
Well Test:	Not Reported	Water Reclamation #:	9

GEOCHECK® - PHYSICAL SETTING SOURCE MAP FINDINGS

Map ID
Direction
Distance
Elevation

Database EDR ID Number

D643
SW
1/8 - 1/4 Mile
Higher

WA WELLS WALOG2000757931

Database:	Ecology Well Logs	Well Log ID:	1626822
Well Tag #:	Not Reported	Project Tag #:	Not Reported
Notice of Intent #:	SE62327	Date Received:	13-JUN-17
Diameter (in):	9	Casing Depth (ft):	16.5
Well completion:	05-JUN-17	Well Owner:	Legacy Partners
Well Type:	Resource Protection	Driller #:	2671
Static Water Level:	Not Reported	Flow Rate (gpm):	Not Reported
Flow Type:	Dry Hole	PSI:	Not Reported
Well Test:	Not Reported	Water Reclamation #:	9

D644
SW
1/8 - 1/4 Mile
Higher

WA WELLS WALOG2000746142

Database:	Ecology Well Logs	Well Log ID:	1612113
Well Tag #:	Not Reported	Project Tag #:	Not Reported
Notice of Intent #:	AE41615	Date Received:	14-MAR-17
Diameter (in):	8	Casing Depth (ft):	26.4166660308838
Well completion:	17-FEB-17	Well Owner:	West Seattle Con
Well Type:	Decommissioning	Driller #:	2684
Static Water Level:	276	Flow Rate (gpm):	Not Reported
Flow Type:	Static Level	PSI:	Not Reported
Well Test:	Not Reported	Water Reclamation #:	9

D645
SW
1/8 - 1/4 Mile
Higher

WA WELLS WALOG2000746143

Database:	Ecology Well Logs	Well Log ID:	1612114
Well Tag #:	Not Reported	Project Tag #:	Not Reported
Notice of Intent #:	AE41615	Date Received:	14-MAR-17
Diameter (in):	8	Casing Depth (ft):	26.4166660308838
Well completion:	17-FEB-17	Well Owner:	West Seattle Con
Well Type:	Decommissioning	Driller #:	2684
Static Water Level:	Not Reported	Flow Rate (gpm):	Not Reported
Flow Type:	Dry Hole	PSI:	Not Reported
Well Test:	Not Reported	Water Reclamation #:	9

D646
SW
1/8 - 1/4 Mile
Higher

WA WELLS WALOG2000568165

Database:	Ecology Well Logs	Well Log ID:	831444
Well Tag #:	Not Reported	Project Tag #:	Not Reported
Notice of Intent #:	AE19671	Date Received:	20-NOV-12
Diameter (in):	2.25	Casing Depth (ft):	12

GEOCHECK® - PHYSICAL SETTING SOURCE MAP FINDINGS

Well completion:	09-NOV-12	Well Owner:	Huling Bros Prop LLC
Well Type:	Decommissioning	Driller #:	Not Reported
Static Water Level:	Not Reported	Flow Rate (gpm):	Not Reported
Flow Type:	Not Reported	PSI:	Not Reported
Well Test:	Not Reported	Water Reclamation #:	9

D647
SW
1/8 - 1/4 Mile
Higher

WA WELLS WALOG2000568166

Database:	Ecology Well Logs	Well Log ID:	831446
Well Tag #:	Not Reported	Project Tag #:	Not Reported
Notice of Intent #:	AE19671	Date Received:	20-NOV-12
Diameter (in):	2.25	Casing Depth (ft):	12
Well completion:	09-NOV-12	Well Owner:	Huling Bros Prop LLC
Well Type:	Decommissioning	Driller #:	Not Reported
Static Water Level:	Not Reported	Flow Rate (gpm):	Not Reported
Flow Type:	Not Reported	PSI:	Not Reported
Well Test:	Not Reported	Water Reclamation #:	9

D648
SW
1/8 - 1/4 Mile
Higher

WA WELLS WALOG2000568164

Database:	Ecology Well Logs	Well Log ID:	831442
Well Tag #:	Not Reported	Project Tag #:	Not Reported
Notice of Intent #:	AE19671	Date Received:	20-NOV-12
Diameter (in):	2.25	Casing Depth (ft):	20
Well completion:	09-NOV-12	Well Owner:	Huling Bros Prop LLC
Well Type:	Decommissioning	Driller #:	Not Reported
Static Water Level:	Not Reported	Flow Rate (gpm):	Not Reported
Flow Type:	Not Reported	PSI:	Not Reported
Well Test:	Not Reported	Water Reclamation #:	9

D649
SW
1/8 - 1/4 Mile
Higher

WA WELLS WALOG2000568162

Database:	Ecology Well Logs	Well Log ID:	831438
Well Tag #:	Not Reported	Project Tag #:	Not Reported
Notice of Intent #:	AE19671	Date Received:	20-NOV-12
Diameter (in):	2.25	Casing Depth (ft):	20
Well completion:	09-NOV-12	Well Owner:	Huling Bros Prop LLC
Well Type:	Decommissioning	Driller #:	Not Reported
Static Water Level:	Not Reported	Flow Rate (gpm):	Not Reported
Flow Type:	Not Reported	PSI:	Not Reported
Well Test:	Not Reported	Water Reclamation #:	9

GEOCHECK® - PHYSICAL SETTING SOURCE MAP FINDINGS

Map ID
Direction
Distance
Elevation

Database EDR ID Number

D650
SW
1/8 - 1/4 Mile
Higher

WA WELLS WALOG2000568163

Database:	Ecology Well Logs	Well Log ID:	831440
Well Tag #:	Not Reported	Project Tag #:	Not Reported
Notice of Intent #:	AE19671	Date Received:	20-NOV-12
Diameter (in):	2.25	Casing Depth (ft):	20
Well completion:	09-NOV-12	Well Owner:	Huling Bros Prop LLC
Well Type:	Decommissioning	Driller #:	Not Reported
Static Water Level:	Not Reported	Flow Rate (gpm):	Not Reported
Flow Type:	Not Reported	PSI:	Not Reported
Well Test:	Not Reported	Water Reclamation #:	9

D651
SW
1/8 - 1/4 Mile
Higher

WA WELLS WALOG2000569295

Database:	Ecology Well Logs	Well Log ID:	833659
Well Tag #:	Not Reported	Project Tag #:	Not Reported
Notice of Intent #:	SE46910	Date Received:	17-DEC-12
Diameter (in):	2.25	Casing Depth (ft):	16
Well completion:	11-DEC-02	Well Owner:	Arvid Andersen Trust
Well Type:	Resource Protection	Driller #:	Not Reported
Static Water Level:	Not Reported	Flow Rate (gpm):	Not Reported
Flow Type:	Not Reported	PSI:	Not Reported
Well Test:	Not Reported	Water Reclamation #:	9

D652
SW
1/8 - 1/4 Mile
Higher

WA WELLS WALOG2000569299

Database:	Ecology Well Logs	Well Log ID:	833667
Well Tag #:	Not Reported	Project Tag #:	Not Reported
Notice of Intent #:	AE19979	Date Received:	17-DEC-12
Diameter (in):	2.25	Casing Depth (ft):	16
Well completion:	11-DEC-12	Well Owner:	Arvid Andersen Trust
Well Type:	Decommissioning	Driller #:	Not Reported
Static Water Level:	Not Reported	Flow Rate (gpm):	Not Reported
Flow Type:	Not Reported	PSI:	Not Reported
Well Test:	Not Reported	Water Reclamation #:	9

D653
SW
1/8 - 1/4 Mile
Higher

WA WELLS WALOG2000569300

Database:	Ecology Well Logs	Well Log ID:	833669
Well Tag #:	Not Reported	Project Tag #:	Not Reported
Notice of Intent #:	AE19979	Date Received:	17-DEC-12
Diameter (in):	2.25	Casing Depth (ft):	16

GEOCHECK® - PHYSICAL SETTING SOURCE MAP FINDINGS

Well completion:	11-DEC-12	Well Owner:	Arvid Andersen Trust
Well Type:	Decommissioning	Driller #:	Not Reported
Static Water Level:	Not Reported	Flow Rate (gpm):	Not Reported
Flow Type:	Not Reported	PSI:	Not Reported
Well Test:	Not Reported	Water Reclamation #:	9

D654
SW
1/8 - 1/4 Mile
Higher

WA WELLS WALOG2000569298

Database:	Ecology Well Logs	Well Log ID:	833665
Well Tag #:	Not Reported	Project Tag #:	Not Reported
Notice of Intent #:	SE46910	Date Received:	17-DEC-12
Diameter (in):	2.25	Casing Depth (ft):	16
Well completion:	11-DEC-02	Well Owner:	Arvid Andersen Trust
Well Type:	Resource Protection	Driller #:	Not Reported
Static Water Level:	Not Reported	Flow Rate (gpm):	Not Reported
Flow Type:	Not Reported	PSI:	Not Reported
Well Test:	Not Reported	Water Reclamation #:	9

D655
SW
1/8 - 1/4 Mile
Higher

WA WELLS WALOG2000569296

Database:	Ecology Well Logs	Well Log ID:	833661
Well Tag #:	Not Reported	Project Tag #:	Not Reported
Notice of Intent #:	SE46910	Date Received:	17-DEC-12
Diameter (in):	2.25	Casing Depth (ft):	16
Well completion:	11-DEC-02	Well Owner:	Arvid Andersen Trust
Well Type:	Resource Protection	Driller #:	Not Reported
Static Water Level:	Not Reported	Flow Rate (gpm):	Not Reported
Flow Type:	Not Reported	PSI:	Not Reported
Well Test:	Not Reported	Water Reclamation #:	9

D656
SW
1/8 - 1/4 Mile
Higher

WA WELLS WALOG2000569297

Database:	Ecology Well Logs	Well Log ID:	833663
Well Tag #:	Not Reported	Project Tag #:	Not Reported
Notice of Intent #:	SE46910	Date Received:	17-DEC-12
Diameter (in):	2.25	Casing Depth (ft):	14
Well completion:	11-DEC-02	Well Owner:	Arvid Andersen Trust
Well Type:	Resource Protection	Driller #:	Not Reported
Static Water Level:	Not Reported	Flow Rate (gpm):	Not Reported
Flow Type:	Not Reported	PSI:	Not Reported
Well Test:	Not Reported	Water Reclamation #:	9

GEOCHECK® - PHYSICAL SETTING SOURCE MAP FINDINGS

Map ID
Direction
Distance
Elevation

Database EDR ID Number

D657
SW
1/8 - 1/4 Mile
Higher

WA WELLS WALOG2000568154

Database:	Ecology Well Logs	Well Log ID:	831423
Well Tag #:	Not Reported	Project Tag #:	Not Reported
Notice of Intent #:	SE46689	Date Received:	20-NOV-12
Diameter (in):	2.25	Casing Depth (ft):	20
Well completion:	09-NOV-12	Well Owner:	Huling Bros Prop LLC
Well Type:	Resource Protection	Driller #:	Not Reported
Static Water Level:	Not Reported	Flow Rate (gpm):	Not Reported
Flow Type:	Not Reported	PSI:	Not Reported
Well Test:	Not Reported	Water Reclamation #:	9

D658
SW
1/8 - 1/4 Mile
Higher

WA WELLS WALOG2000568155

Database:	Ecology Well Logs	Well Log ID:	831425
Well Tag #:	Not Reported	Project Tag #:	Not Reported
Notice of Intent #:	SE46689	Date Received:	20-NOV-12
Diameter (in):	2.25	Casing Depth (ft):	20
Well completion:	09-NOV-12	Well Owner:	Huling Bros Prop LLC
Well Type:	Resource Protection	Driller #:	Not Reported
Static Water Level:	Not Reported	Flow Rate (gpm):	Not Reported
Flow Type:	Not Reported	PSI:	Not Reported
Well Test:	Not Reported	Water Reclamation #:	9

D659
SW
1/8 - 1/4 Mile
Higher

WA WELLS WALOG2000568153

Database:	Ecology Well Logs	Well Log ID:	831421
Well Tag #:	Not Reported	Project Tag #:	Not Reported
Notice of Intent #:	SE46689	Date Received:	20-NOV-12
Diameter (in):	2.25	Casing Depth (ft):	20
Well completion:	09-NOV-12	Well Owner:	Huling Bros Prop LLC
Well Type:	Resource Protection	Driller #:	Not Reported
Static Water Level:	Not Reported	Flow Rate (gpm):	Not Reported
Flow Type:	Not Reported	PSI:	Not Reported
Well Test:	Not Reported	Water Reclamation #:	9

D660
SW
1/8 - 1/4 Mile
Higher

WA WELLS WALOG2000562790

Database:	Ecology Well Logs	Well Log ID:	820731
Well Tag #:	Not Reported	Project Tag #:	Not Reported
Notice of Intent #:	AE19138	Date Received:	11-OCT-12
Diameter (in):	2.25	Casing Depth (ft):	8

GEOCHECK® - PHYSICAL SETTING SOURCE MAP FINDINGS

Well completion:	02-OCT-12	Well Owner:	Huling Bros Prop LLC
Well Type:	Decommissioning	Driller #:	Not Reported
Static Water Level:	Not Reported	Flow Rate (gpm):	Not Reported
Flow Type:	Not Reported	PSI:	Not Reported
Well Test:	Not Reported	Water Reclamation #:	9

D661
SW
1/8 - 1/4 Mile
Higher

WA WELLS WALOG2000568151

Database:	Ecology Well Logs	Well Log ID:	831417
Well Tag #:	Not Reported	Project Tag #:	Not Reported
Notice of Intent #:	SE46689	Date Received:	20-NOV-12
Diameter (in):	2.25	Casing Depth (ft):	20
Well completion:	09-NOV-12	Well Owner:	Huling Bros Prop LLC
Well Type:	Resource Protection	Driller #:	Not Reported
Static Water Level:	Not Reported	Flow Rate (gpm):	Not Reported
Flow Type:	Not Reported	PSI:	Not Reported
Well Test:	Not Reported	Water Reclamation #:	9

D662
SW
1/8 - 1/4 Mile
Higher

WA WELLS WALOG2000568156

Database:	Ecology Well Logs	Well Log ID:	831427
Well Tag #:	Not Reported	Project Tag #:	Not Reported
Notice of Intent #:	SE46689	Date Received:	20-NOV-12
Diameter (in):	2.25	Casing Depth (ft):	20
Well completion:	09-NOV-12	Well Owner:	Huling Bros Prop LLC
Well Type:	Resource Protection	Driller #:	Not Reported
Static Water Level:	Not Reported	Flow Rate (gpm):	Not Reported
Flow Type:	Not Reported	PSI:	Not Reported
Well Test:	Not Reported	Water Reclamation #:	9

D663
SW
1/8 - 1/4 Mile
Higher

WA WELLS WALOG2000568160

Database:	Ecology Well Logs	Well Log ID:	831434
Well Tag #:	Not Reported	Project Tag #:	Not Reported
Notice of Intent #:	AE19671	Date Received:	20-NOV-12
Diameter (in):	2.25	Casing Depth (ft):	20
Well completion:	09-NOV-12	Well Owner:	Huling Bros Prop LLC
Well Type:	Decommissioning	Driller #:	Not Reported
Static Water Level:	Not Reported	Flow Rate (gpm):	Not Reported
Flow Type:	Not Reported	PSI:	Not Reported
Well Test:	Not Reported	Water Reclamation #:	9

GEOCHECK® - PHYSICAL SETTING SOURCE MAP FINDINGS

Map ID
 Direction
 Distance
 Elevation

Database EDR ID Number

D664
SW
 1/8 - 1/4 Mile
 Higher

WA WELLS WALOG2000568161

Database:	Ecology Well Logs	Well Log ID:	831436
Well Tag #:	Not Reported	Project Tag #:	Not Reported
Notice of Intent #:	AE19671	Date Received:	20-NOV-12
Diameter (in):	2.25	Casing Depth (ft):	20
Well completion:	09-NOV-12	Well Owner:	Huling Bros Prop LLC
Well Type:	Decommissioning	Driller #:	Not Reported
Static Water Level:	Not Reported	Flow Rate (gpm):	Not Reported
Flow Type:	Not Reported	PSI:	Not Reported
Well Test:	Not Reported	Water Reclamation #:	9

D665
SW
 1/8 - 1/4 Mile
 Higher

WA WELLS WALOG2000568159

Database:	Ecology Well Logs	Well Log ID:	831432
Well Tag #:	Not Reported	Project Tag #:	Not Reported
Notice of Intent #:	AE19671	Date Received:	20-NOV-12
Diameter (in):	2.25	Casing Depth (ft):	20
Well completion:	09-NOV-12	Well Owner:	Huling Bros Prop LLC
Well Type:	Decommissioning	Driller #:	Not Reported
Static Water Level:	Not Reported	Flow Rate (gpm):	Not Reported
Flow Type:	Not Reported	PSI:	Not Reported
Well Test:	Not Reported	Water Reclamation #:	9

D666
SW
 1/8 - 1/4 Mile
 Higher

WA WELLS WALOG2000568157

Database:	Ecology Well Logs	Well Log ID:	831428
Well Tag #:	Not Reported	Project Tag #:	Not Reported
Notice of Intent #:	SE46689	Date Received:	20-NOV-12
Diameter (in):	2.25	Casing Depth (ft):	12
Well completion:	09-NOV-12	Well Owner:	Huling Bros Prop LLC
Well Type:	Resource Protection	Driller #:	Not Reported
Static Water Level:	Not Reported	Flow Rate (gpm):	Not Reported
Flow Type:	Not Reported	PSI:	Not Reported
Well Test:	Not Reported	Water Reclamation #:	9

D667
SW
 1/8 - 1/4 Mile
 Higher

WA WELLS WALOG2000568158

Database:	Ecology Well Logs	Well Log ID:	831430
Well Tag #:	Not Reported	Project Tag #:	Not Reported
Notice of Intent #:	SE46689	Date Received:	20-NOV-12
Diameter (in):	2.25	Casing Depth (ft):	12

GEOCHECK® - PHYSICAL SETTING SOURCE MAP FINDINGS

Well completion:	09-NOV-12	Well Owner:	Huling Bros Prop LLC
Well Type:	Resource Protection	Driller #:	Not Reported
Static Water Level:	Not Reported	Flow Rate (gpm):	Not Reported
Flow Type:	Not Reported	PSI:	Not Reported
Well Test:	Not Reported	Water Reclamation #:	9

D668
SW
1/8 - 1/4 Mile
Higher

WA WELLS WALOG2000579542

Database:	Ecology Well Logs	Well Log ID:	854558
Well Tag #:	Not Reported	Project Tag #:	Not Reported
Notice of Intent #:	AE20229	Date Received:	22-APR-13
Diameter (in):	5	Casing Depth (ft):	30
Well completion:	07-JAN-13	Well Owner:	Wolf Enerprises~ LLC
Well Type:	Decommissioning	Driller #:	Not Reported
Static Water Level:	Not Reported	Flow Rate (gpm):	Not Reported
Flow Type:	Not Reported	PSI:	Not Reported
Well Test:	Not Reported	Water Reclamation #:	9

D669
SW
1/8 - 1/4 Mile
Higher

WA WELLS WALOG2000609446

Database:	Ecology Well Logs	Well Log ID:	916474
Well Tag #:	BID147	Project Tag #:	MW4
Notice of Intent #:	AE25746	Date Received:	31-MAR-14
Diameter (in):	2	Casing Depth (ft):	65
Well completion:	26-FEB-14	Well Owner:	Excavated Lots C-O ERM
Well Type:	Decommissioning	Driller #:	2549
Static Water Level:	Not Reported	Flow Rate (gpm):	Not Reported
Flow Type:	Not Reported	PSI:	Not Reported
Well Test:	Not Reported	Water Reclamation #:	9

D670
SW
1/8 - 1/4 Mile
Higher

WA WELLS WALOG2000579541

Database:	Ecology Well Logs	Well Log ID:	854556
Well Tag #:	Not Reported	Project Tag #:	Not Reported
Notice of Intent #:	AE20229	Date Received:	22-APR-13
Diameter (in):	5	Casing Depth (ft):	30
Well completion:	07-JAN-13	Well Owner:	Wolf Enerprises~ LLC
Well Type:	Decommissioning	Driller #:	Not Reported
Static Water Level:	Not Reported	Flow Rate (gpm):	Not Reported
Flow Type:	Not Reported	PSI:	Not Reported
Well Test:	Not Reported	Water Reclamation #:	9

GEOCHECK® - PHYSICAL SETTING SOURCE MAP FINDINGS

Map ID
Direction
Distance
Elevation

Database EDR ID Number

D671
SW
1/8 - 1/4 Mile
Higher

WA WELLS WALOG2000579539

Database:	Ecology Well Logs	Well Log ID:	854552
Well Tag #:	Not Reported	Project Tag #:	Not Reported
Notice of Intent #:	SE47099	Date Received:	22-APR-13
Diameter (in):	5	Casing Depth (ft):	30
Well completion:	07-JAN-13	Well Owner:	Wolf Enerprises~ LLC
Well Type:	Resource Protection	Driller #:	Not Reported
Static Water Level:	Not Reported	Flow Rate (gpm):	Not Reported
Flow Type:	Not Reported	PSI:	Not Reported
Well Test:	Not Reported	Water Reclamation #:	9

D672
SW
1/8 - 1/4 Mile
Higher

WA WELLS WALOG2000579540

Database:	Ecology Well Logs	Well Log ID:	854554
Well Tag #:	Not Reported	Project Tag #:	Not Reported
Notice of Intent #:	AE20229	Date Received:	22-APR-13
Diameter (in):	5	Casing Depth (ft):	30
Well completion:	07-JAN-13	Well Owner:	Wolf Enerprises~ LLC
Well Type:	Decommissioning	Driller #:	Not Reported
Static Water Level:	Not Reported	Flow Rate (gpm):	Not Reported
Flow Type:	Not Reported	PSI:	Not Reported
Well Test:	Not Reported	Water Reclamation #:	9

D673
SW
1/8 - 1/4 Mile
Higher

WA WELLS WALOG2000609474

Database:	Ecology Well Logs	Well Log ID:	916529
Well Tag #:	BID145	Project Tag #:	MW2
Notice of Intent #:	AE25746	Date Received:	31-MAR-14
Diameter (in):	2	Casing Depth (ft):	62
Well completion:	26-FEB-14	Well Owner:	Excavated Lots C-O ERM
Well Type:	Decommissioning	Driller #:	2549
Static Water Level:	Not Reported	Flow Rate (gpm):	Not Reported
Flow Type:	Not Reported	PSI:	Not Reported
Well Test:	Not Reported	Water Reclamation #:	9

D674
SW
1/8 - 1/4 Mile
Higher

WA WELLS WALOG2000609610

Database:	Ecology Well Logs	Well Log ID:	916770
Well Tag #:	BID147	Project Tag #:	Not Reported
Notice of Intent #:	RE09644	Date Received:	31-MAR-14
Diameter (in):	8.25	Casing Depth (ft):	64

GEOCHECK® - PHYSICAL SETTING SOURCE MAP FINDINGS

Well completion:	22-FEB-14	Well Owner:	Excavated Lots Co ERM
Well Type:	Resource Protection	Driller #:	3141
Static Water Level:	55	Flow Rate (gpm):	Not Reported
Flow Type:	Static Level	PSI:	Not Reported
Well Test:	Not Reported	Water Reclamation #:	9

D675
SW
1/8 - 1/4 Mile
Higher

WA WELLS WALOG2000609642

Database:	Ecology Well Logs	Well Log ID:	916802
Well Tag #:	BID145	Project Tag #:	Not Reported
Notice of Intent #:	RE09644	Date Received:	31-MAR-14
Diameter (in):	8.25	Casing Depth (ft):	65
Well completion:	20-FEB-14	Well Owner:	Excavated Lots Co ERM
Well Type:	Resource Protection	Driller #:	3141
Static Water Level:	55	Flow Rate (gpm):	Not Reported
Flow Type:	Static Level	PSI:	Not Reported
Well Test:	Not Reported	Water Reclamation #:	9

D676
SW
1/8 - 1/4 Mile
Higher

WA WELLS WALOG2000609609

Database:	Ecology Well Logs	Well Log ID:	916769
Well Tag #:	BID144	Project Tag #:	Not Reported
Notice of Intent #:	RE09644	Date Received:	31-MAR-14
Diameter (in):	8.25	Casing Depth (ft):	60
Well completion:	20-FEB-14	Well Owner:	Excavated Lots Co ERM
Well Type:	Resource Protection	Driller #:	3141
Static Water Level:	50	Flow Rate (gpm):	Not Reported
Flow Type:	Static Level	PSI:	Not Reported
Well Test:	Not Reported	Water Reclamation #:	9

D677
SW
1/8 - 1/4 Mile
Higher

WA WELLS WALOG2000609478

Database:	Ecology Well Logs	Well Log ID:	916535
Well Tag #:	BID144	Project Tag #:	MW1
Notice of Intent #:	AE25746	Date Received:	31-MAR-14
Diameter (in):	2	Casing Depth (ft):	57
Well completion:	26-FEB-14	Well Owner:	Excavated Lots C-O ERM
Well Type:	Decommissioning	Driller #:	2549
Static Water Level:	Not Reported	Flow Rate (gpm):	Not Reported
Flow Type:	Not Reported	PSI:	Not Reported
Well Test:	Not Reported	Water Reclamation #:	9

GEOCHECK® - PHYSICAL SETTING SOURCE MAP FINDINGS

Map ID
Direction
Distance
Elevation

Database EDR ID Number

D678
SW
1/8 - 1/4 Mile
Higher

WA WELLS WALOG2000609485

Database:	Ecology Well Logs	Well Log ID:	916544
Well Tag #:	BID146	Project Tag #:	MW3
Notice of Intent #:	AE25746	Date Received:	31-MAR-14
Diameter (in):	2	Casing Depth (ft):	62
Well completion:	26-FEB-14	Well Owner:	Excavated Lots C-O ERM
Well Type:	Decommissioning	Driller #:	2549
Static Water Level:	Not Reported	Flow Rate (gpm):	Not Reported
Flow Type:	Not Reported	PSI:	Not Reported
Well Test:	Not Reported	Water Reclamation #:	9

D679
SW
1/8 - 1/4 Mile
Higher

WA WELLS WALOG2000577330

Database:	Ecology Well Logs	Well Log ID:	850192
Well Tag #:	Not Reported	Project Tag #:	Not Reported
Notice of Intent #:	SE47593	Date Received:	20-MAR-13
Diameter (in):	8	Casing Depth (ft):	20
Well completion:	12-MAR-13	Well Owner:	Huling Bro. Prop LLC Pan Geo Inc.
Well Type:	Resource Protection	Driller #:	Not Reported
Static Water Level:	Not Reported	Flow Rate (gpm):	Not Reported
Flow Type:	Not Reported	PSI:	Not Reported
Well Test:	Not Reported	Water Reclamation #:	9

D680
SW
1/8 - 1/4 Mile
Higher

WA WELLS WALOG2000577331

Database:	Ecology Well Logs	Well Log ID:	850193
Well Tag #:	Not Reported	Project Tag #:	Not Reported
Notice of Intent #:	SE47593	Date Received:	20-MAR-13
Diameter (in):	8	Casing Depth (ft):	30
Well completion:	12-MAR-13	Well Owner:	Huling Bro. Prop LLC Pan Geo Inc.
Well Type:	Resource Protection	Driller #:	Not Reported
Static Water Level:	Not Reported	Flow Rate (gpm):	Not Reported
Flow Type:	Not Reported	PSI:	Not Reported
Well Test:	Not Reported	Water Reclamation #:	9

D681
SW
1/8 - 1/4 Mile
Higher

WA WELLS WALOG2000577329

Database:	Ecology Well Logs	Well Log ID:	850190
Well Tag #:	Not Reported	Project Tag #:	Not Reported
Notice of Intent #:	SE47593	Date Received:	20-MAR-13
Diameter (in):	8	Casing Depth (ft):	20

GEOCHECK® - PHYSICAL SETTING SOURCE MAP FINDINGS

Well completion:	12-MAR-13	Well Owner:	Huling Bro. Prop LLC Pan Geo Inc.
Well Type:	Resource Protection	Driller #:	Not Reported
Static Water Level:	Not Reported	Flow Rate (gpm):	Not Reported
Flow Type:	Not Reported	PSI:	Not Reported
Well Test:	Not Reported	Water Reclamation #:	9

D682
SW
1/8 - 1/4 Mile
Higher

WA WELLS WALOG2000569301

Database:	Ecology Well Logs	Well Log ID:	833671
Well Tag #:	Not Reported	Project Tag #:	Not Reported
Notice of Intent #:	AE19979	Date Received:	17-DEC-12
Diameter (in):	2.25	Casing Depth (ft):	14
Well completion:	11-DEC-12	Well Owner:	Arvid Andersen Trust
Well Type:	Decommissioning	Driller #:	Not Reported
Static Water Level:	Not Reported	Flow Rate (gpm):	Not Reported
Flow Type:	Not Reported	PSI:	Not Reported
Well Test:	Not Reported	Water Reclamation #:	9

D683
SW
1/8 - 1/4 Mile
Higher

WA WELLS WALOG2000569302

Database:	Ecology Well Logs	Well Log ID:	833673
Well Tag #:	Not Reported	Project Tag #:	Not Reported
Notice of Intent #:	AE19979	Date Received:	17-DEC-12
Diameter (in):	2.25	Casing Depth (ft):	16
Well completion:	11-DEC-12	Well Owner:	Arvid Andersen Trust
Well Type:	Decommissioning	Driller #:	Not Reported
Static Water Level:	Not Reported	Flow Rate (gpm):	Not Reported
Flow Type:	Not Reported	PSI:	Not Reported
Well Test:	Not Reported	Water Reclamation #:	9

D684
SW
1/8 - 1/4 Mile
Higher

WA WELLS WALOG2000577333

Database:	Ecology Well Logs	Well Log ID:	850196
Well Tag #:	Not Reported	Project Tag #:	Not Reported
Notice of Intent #:	AE20957	Date Received:	20-MAR-13
Diameter (in):	8	Casing Depth (ft):	20
Well completion:	12-MAR-13	Well Owner:	Huling Bro. Prop LLC Pan Geo Inc.
Well Type:	Decommissioning	Driller #:	Not Reported
Static Water Level:	Not Reported	Flow Rate (gpm):	Not Reported
Flow Type:	Not Reported	PSI:	Not Reported
Well Test:	Not Reported	Water Reclamation #:	9

GEOCHECK® - PHYSICAL SETTING SOURCE MAP FINDINGS

Map ID
Direction
Distance
Elevation

Database EDR ID Number

D685
SW
1/8 - 1/4 Mile
Higher

WA WELLS WALOG2000579537

Database:	Ecology Well Logs	Well Log ID:	854549
Well Tag #:	Not Reported	Project Tag #:	Not Reported
Notice of Intent #:	SE47099	Date Received:	22-APR-13
Diameter (in):	5	Casing Depth (ft):	30
Well completion:	07-JAN-13	Well Owner:	Wolf Enerprises~ LLC
Well Type:	Resource Protection	Driller #:	Not Reported
Static Water Level:	Not Reported	Flow Rate (gpm):	Not Reported
Flow Type:	Not Reported	PSI:	Not Reported
Well Test:	Not Reported	Water Reclamation #:	9

D686
SW
1/8 - 1/4 Mile
Higher

WA WELLS WALOG2000579538

Database:	Ecology Well Logs	Well Log ID:	854551
Well Tag #:	Not Reported	Project Tag #:	Not Reported
Notice of Intent #:	SE47099	Date Received:	22-APR-13
Diameter (in):	5	Casing Depth (ft):	30
Well completion:	07-JAN-13	Well Owner:	Wolf Enerprises~ LLC
Well Type:	Resource Protection	Driller #:	Not Reported
Static Water Level:	Not Reported	Flow Rate (gpm):	Not Reported
Flow Type:	Not Reported	PSI:	Not Reported
Well Test:	Not Reported	Water Reclamation #:	9

D687
SW
1/8 - 1/4 Mile
Higher

WA WELLS WALOG2000578103

Database:	Ecology Well Logs	Well Log ID:	851763
Well Tag #:	BHS937	Project Tag #:	Not Reported
Notice of Intent #:	RE08131	Date Received:	28-MAR-13
Diameter (in):	10	Casing Depth (ft):	40
Well completion:	20-FEB-13	Well Owner:	Shell Station Sound Earth Strategies
Well Type:	Resource Protection	Driller #:	Not Reported
Static Water Level:	Not Reported	Flow Rate (gpm):	Not Reported
Flow Type:	Not Reported	PSI:	Not Reported
Well Test:	Not Reported	Water Reclamation #:	9

D688
SW
1/8 - 1/4 Mile
Higher

WA WELLS WALOG2000577334

Database:	Ecology Well Logs	Well Log ID:	850197
Well Tag #:	Not Reported	Project Tag #:	Not Reported
Notice of Intent #:	AE20957	Date Received:	20-MAR-13
Diameter (in):	8	Casing Depth (ft):	20

GEOCHECK® - PHYSICAL SETTING SOURCE MAP FINDINGS

Well completion:	12-MAR-13	Well Owner:	Huling Bro. Prop LLC Pan Geo Inc.
Well Type:	Decommissioning	Driller #:	Not Reported
Static Water Level:	Not Reported	Flow Rate (gpm):	Not Reported
Flow Type:	Not Reported	PSI:	Not Reported
Well Test:	Not Reported	Water Reclamation #:	9

D689
SW
1/8 - 1/4 Mile
Higher

WA WELLS WALOG2000577335

Database:	Ecology Well Logs	Well Log ID:	850199
Well Tag #:	Not Reported	Project Tag #:	Not Reported
Notice of Intent #:	AE20957	Date Received:	20-MAR-13
Diameter (in):	8	Casing Depth (ft):	30
Well completion:	12-MAR-13	Well Owner:	Huling Bro. Prop LLC Pan Geo Inc.
Well Type:	Decommissioning	Driller #:	Not Reported
Static Water Level:	Not Reported	Flow Rate (gpm):	Not Reported
Flow Type:	Not Reported	PSI:	Not Reported
Well Test:	Not Reported	Water Reclamation #:	9

E690
ENE
1/4 - 1/2 Mile
Lower

WA WELLS WALOG2000320948

Database:	Ecology Well Logs	Well Log ID:	415294
Well Tag #:	Not Reported	Project Tag #:	Not Reported
Notice of Intent #:	A073558	Date Received:	28-JUL-05
Diameter (in):	Not Reported	Casing Depth (ft):	27
Well completion:	27-JUN-05	Well Owner:	UNOCAL #3774
Well Type:	Decommissioning	Driller #:	Not Reported
Static Water Level:	Not Reported	Flow Rate (gpm):	Not Reported
Flow Type:	Not Reported	PSI:	Not Reported
Well Test:	Not Reported	Water Reclamation #:	9

E691
ENE
1/4 - 1/2 Mile
Lower

WA WELLS WALOG2000320947

Database:	Ecology Well Logs	Well Log ID:	415293
Well Tag #:	Not Reported	Project Tag #:	Not Reported
Notice of Intent #:	A073558	Date Received:	28-JUL-05
Diameter (in):	Not Reported	Casing Depth (ft):	18
Well completion:	27-JUN-05	Well Owner:	UNOCAL #3774
Well Type:	Decommissioning	Driller #:	Not Reported
Static Water Level:	Not Reported	Flow Rate (gpm):	Not Reported
Flow Type:	Not Reported	PSI:	Not Reported
Well Test:	Not Reported	Water Reclamation #:	9

GEOCHECK® - PHYSICAL SETTING SOURCE MAP FINDINGS

Map ID
Direction
Distance
Elevation

Database EDR ID Number

E692
ENE
1/4 - 1/2 Mile
Lower

WA WELLS WALOG2000320949

Database: Ecology Well Logs
Well Tag #: Not Reported
Notice of Intent #: A073558
Diameter (in): Not Reported
Well completion: 27-JUN-05
Well Type: Decommissioning
Static Water Level: Not Reported
Flow Type: Not Reported
Well Test: Not Reported

Well Log ID: 415295
Project Tag #: Not Reported
Date Received: 28-JUL-05
Casing Depth (ft): 24
Well Owner: UNOCAL #3774
Driller #: Not Reported
Flow Rate (gpm): Not Reported
PSI: Not Reported
Water Reclamation #: 9

E693
ENE
1/4 - 1/2 Mile
Lower

WA WELLS WALOG2000476973

Database: Ecology Well Logs
Well Tag #: BBT137
Notice of Intent #: RE04525
Diameter (in): 5.5
Well completion: 30-APR-10
Well Type: Resource Protection
Static Water Level: Not Reported
Flow Type: Not Reported
Well Test: Not Reported

Well Log ID: 652060
Project Tag #: Not Reported
Date Received: 12-MAY-10
Casing Depth (ft): 30
Well Owner: Seattle Parks | SPU Materials Laboratory
Driller #: Not Reported
Flow Rate (gpm): Not Reported
PSI: Not Reported
Water Reclamation #: 9

E694
ENE
1/4 - 1/2 Mile
Lower

WA WELLS WALOG2000476972

Database: Ecology Well Logs
Well Tag #: BBT150
Notice of Intent #: RE04525
Diameter (in): 5.5
Well completion: 30-APR-10
Well Type: Resource Protection
Static Water Level: Not Reported
Flow Type: Not Reported
Well Test: Not Reported

Well Log ID: 652058
Project Tag #: Not Reported
Date Received: 12-MAY-10
Casing Depth (ft): 50
Well Owner: Seattle Parks | SPU Materials Laboratory
Driller #: Not Reported
Flow Rate (gpm): Not Reported
PSI: Not Reported
Water Reclamation #: 9

E695
ENE
1/4 - 1/2 Mile
Lower

WA WELLS WALOG2000282845

Database: Ecology Well Logs
Well Tag #: AEL553
Notice of Intent #: R062473
Diameter (in): 2

Well Log ID: 372659
Project Tag #: Not Reported
Date Received: 18-DEC-03
Casing Depth (ft): 123

GEOCHECK® - PHYSICAL SETTING SOURCE MAP FINDINGS

Well completion:	01-OCT-03	Well Owner:	CITY OF SEATTLE
Well Type:	Resource Protection	Driller #:	Not Reported
Static Water Level:	Not Reported	Flow Rate (gpm):	Not Reported
Flow Type:	Not Reported	PSI:	Not Reported
Well Test:	Not Reported	Water Reclamation #:	9

E696
ENE
1/4 - 1/2 Mile
Lower

WA WELLS WALOG2000273327

Database:	Ecology Well Logs	Well Log ID:	361733
Well Tag #:	AGT849	Project Tag #:	Not Reported
Notice of Intent #:	RE00555	Date Received:	04-JUN-03
Diameter (in):	Not Reported	Casing Depth (ft):	22.5
Well completion:	20-MAR-03	Well Owner:	FAUNTLEROY PROF BUILDING
Well Type:	Resource Protection	Driller #:	Not Reported
Static Water Level:	Not Reported	Flow Rate (gpm):	Not Reported
Flow Type:	Not Reported	PSI:	Not Reported
Well Test:	Not Reported	Water Reclamation #:	9

E697
ENE
1/4 - 1/2 Mile
Lower

WA WELLS WALOG2000320944

Database:	Ecology Well Logs	Well Log ID:	415290
Well Tag #:	Not Reported	Project Tag #:	Not Reported
Notice of Intent #:	A073558	Date Received:	28-JUL-05
Diameter (in):	Not Reported	Casing Depth (ft):	27
Well completion:	27-JUN-05	Well Owner:	UNOCAL #3774
Well Type:	Decommissioning	Driller #:	Not Reported
Static Water Level:	Not Reported	Flow Rate (gpm):	Not Reported
Flow Type:	Not Reported	PSI:	Not Reported
Well Test:	Not Reported	Water Reclamation #:	9

E698
ENE
1/4 - 1/2 Mile
Lower

WA WELLS WALOG2000320946

Database:	Ecology Well Logs	Well Log ID:	415292
Well Tag #:	Not Reported	Project Tag #:	Not Reported
Notice of Intent #:	A073558	Date Received:	28-JUL-05
Diameter (in):	Not Reported	Casing Depth (ft):	30
Well completion:	27-JUN-05	Well Owner:	UNOCAL #3774
Well Type:	Decommissioning	Driller #:	Not Reported
Static Water Level:	Not Reported	Flow Rate (gpm):	Not Reported
Flow Type:	Not Reported	PSI:	Not Reported
Well Test:	Not Reported	Water Reclamation #:	9

GEOCHECK® - PHYSICAL SETTING SOURCE MAP FINDINGS

Map ID
Direction
Distance
Elevation

Database EDR ID Number

E699
ENE
1/4 - 1/2 Mile
Lower

WA WELLS WALOG2000320945

Database: Ecology Well Logs
Well Tag #: Not Reported
Notice of Intent #: A073558
Diameter (in): Not Reported
Well completion: 27-JUN-05
Well Type: Decommissioning
Static Water Level: Not Reported
Flow Type: Not Reported
Well Test: Not Reported

Well Log ID: 415291
Project Tag #: Not Reported
Date Received: 28-JUL-05
Casing Depth (ft): 22
Well Owner: UNOCAL #3774
Driller #: Not Reported
Flow Rate (gpm): Not Reported
PSI: Not Reported
Water Reclamation #: 9

E700
ENE
1/4 - 1/2 Mile
Lower

WA WELLS WALOG2000484224

Database: Ecology Well Logs
Well Tag #: Not Reported
Notice of Intent #: AE09180
Diameter (in): 4
Well completion: 27-APR-10
Well Type: Decommissioning
Static Water Level: Not Reported
Flow Type: Not Reported
Well Test: Not Reported

Well Log ID: 666449
Project Tag #: Not Reported
Date Received: 29-JUL-10
Casing Depth (ft): 40
Well Owner: SPUMaterials Lab/CITY OF SEATTLE
Driller #: Not Reported
Flow Rate (gpm): Not Reported
PSI: Not Reported
Water Reclamation #: 9

E701
ENE
1/4 - 1/2 Mile
Lower

WA WELLS WALOG2000484223

Database: Ecology Well Logs
Well Tag #: Not Reported
Notice of Intent #: AE09180
Diameter (in): 4
Well completion: 27-APR-10
Well Type: Decommissioning
Static Water Level: Not Reported
Flow Type: Not Reported
Well Test: Not Reported

Well Log ID: 666447
Project Tag #: Not Reported
Date Received: 29-JUL-10
Casing Depth (ft): 40
Well Owner: SPUMaterials Lab/CITY OF SEATTLE
Driller #: Not Reported
Flow Rate (gpm): Not Reported
PSI: Not Reported
Water Reclamation #: 9

E702
ENE
1/4 - 1/2 Mile
Lower

WA WELLS WALOG2000484225

Database: Ecology Well Logs
Well Tag #: Not Reported
Notice of Intent #: AE09180
Diameter (in): 4

Well Log ID: 666451
Project Tag #: Not Reported
Date Received: 29-JUL-10
Casing Depth (ft): 30

GEOCHECK® - PHYSICAL SETTING SOURCE MAP FINDINGS

Well completion:	27-APR-10	Well Owner:	SPUMaterials Lab/CITY OF SEATTLE
Well Type:	Decommissioning	Driller #:	Not Reported
Static Water Level:	Not Reported	Flow Rate (gpm):	Not Reported
Flow Type:	Not Reported	PSI:	Not Reported
Well Test:	Not Reported	Water Reclamation #:	9

E703
ENE
1/4 - 1/2 Mile
Lower

WA WELLS WALOG2000516287

Database:	Ecology Well Logs	Well Log ID:	728829
Well Tag #:	Not Reported	Project Tag #:	Not Reported
Notice of Intent #:	EE01982	Date Received:	24-MAY-11
Diameter (in):	2.25	Casing Depth (ft):	26
Well completion:	09-MAY-11	Well Owner:	Eric & Michelle Dwyer
Well Type:	Resource Protection	Driller #:	Not Reported
Static Water Level:	Not Reported	Flow Rate (gpm):	Not Reported
Flow Type:	Not Reported	PSI:	Not Reported
Well Test:	Not Reported	Water Reclamation #:	9

E704
ENE
1/4 - 1/2 Mile
Lower

WA WELLS WALOG2000484226

Database:	Ecology Well Logs	Well Log ID:	666453
Well Tag #:	Not Reported	Project Tag #:	Not Reported
Notice of Intent #:	AE09180	Date Received:	29-JUL-10
Diameter (in):	4	Casing Depth (ft):	60
Well completion:	27-APR-10	Well Owner:	SPUMaterials Lab/CITY OF SEATTLE
Well Type:	Decommissioning	Driller #:	Not Reported
Static Water Level:	Not Reported	Flow Rate (gpm):	Not Reported
Flow Type:	Not Reported	PSI:	Not Reported
Well Test:	Not Reported	Water Reclamation #:	9

E705
ENE
1/4 - 1/2 Mile
Lower

WA WELLS WALOG2000484219

Database:	Ecology Well Logs	Well Log ID:	666439
Well Tag #:	Not Reported	Project Tag #:	Not Reported
Notice of Intent #:	SE07075	Date Received:	29-JUL-10
Diameter (in):	4	Casing Depth (ft):	40
Well completion:	27-APR-10	Well Owner:	SPUMaterials Lab/CITY OF SEATTLE
Well Type:	Resource Protection	Driller #:	Not Reported
Static Water Level:	Not Reported	Flow Rate (gpm):	Not Reported
Flow Type:	Not Reported	PSI:	Not Reported
Well Test:	Not Reported	Water Reclamation #:	9

GEOCHECK® - PHYSICAL SETTING SOURCE MAP FINDINGS

Map ID
Direction
Distance
Elevation

Database EDR ID Number

E706
ENE
1/4 - 1/2 Mile
Lower

WA WELLS WALOG2000476974

Database:	Ecology Well Logs	Well Log ID:	652062
Well Tag #:	BBT136	Project Tag #:	Not Reported
Notice of Intent #:	RE04525	Date Received:	12-MAY-10
Diameter (in):	5.5	Casing Depth (ft):	50
Well completion:	30-APR-10	Well Owner:	Seattle Parks SPU Materials Laboratory
Well Type:	Resource Protection	Driller #:	Not Reported
Static Water Level:	Not Reported	Flow Rate (gpm):	Not Reported
Flow Type:	Not Reported	PSI:	Not Reported
Well Test:	Not Reported	Water Reclamation #:	9

E707
ENE
1/4 - 1/2 Mile
Lower

WA WELLS WALOG2000484220

Database:	Ecology Well Logs	Well Log ID:	666441
Well Tag #:	Not Reported	Project Tag #:	Not Reported
Notice of Intent #:	SE07075	Date Received:	29-JUL-10
Diameter (in):	4	Casing Depth (ft):	40
Well completion:	27-APR-10	Well Owner:	SPUMaterials Lab/CITY OF SEATTLE
Well Type:	Resource Protection	Driller #:	Not Reported
Static Water Level:	Not Reported	Flow Rate (gpm):	Not Reported
Flow Type:	Not Reported	PSI:	Not Reported
Well Test:	Not Reported	Water Reclamation #:	9

E708
ENE
1/4 - 1/2 Mile
Lower

WA WELLS WALOG2000484222

Database:	Ecology Well Logs	Well Log ID:	666445
Well Tag #:	Not Reported	Project Tag #:	Not Reported
Notice of Intent #:	SE07075	Date Received:	29-JUL-10
Diameter (in):	4	Casing Depth (ft):	60
Well completion:	27-APR-10	Well Owner:	SPUMaterials Lab/CITY OF SEATTLE
Well Type:	Resource Protection	Driller #:	Not Reported
Static Water Level:	Not Reported	Flow Rate (gpm):	Not Reported
Flow Type:	Not Reported	PSI:	Not Reported
Well Test:	Not Reported	Water Reclamation #:	9

E709
ENE
1/4 - 1/2 Mile
Lower

WA WELLS WALOG2000484221

Database:	Ecology Well Logs	Well Log ID:	666443
Well Tag #:	Not Reported	Project Tag #:	Not Reported
Notice of Intent #:	SE07075	Date Received:	29-JUL-10
Diameter (in):	4	Casing Depth (ft):	30

GEOCHECK® - PHYSICAL SETTING SOURCE MAP FINDINGS

Well completion:	27-APR-10	Well Owner:	SPUMaterials Lab/CITY OF SEATTLE
Well Type:	Resource Protection	Driller #:	Not Reported
Static Water Level:	Not Reported	Flow Rate (gpm):	Not Reported
Flow Type:	Not Reported	PSI:	Not Reported
Well Test:	Not Reported	Water Reclamation #:	9

E710
ENE
1/4 - 1/2 Mile
Lower

WA WELLS WALOG2000171850

Database:	Ecology Well Logs	Well Log ID:	205970
Well Tag #:	Not Reported	Project Tag #:	Not Reported
Notice of Intent #:	037935	Date Received:	Not Reported
Diameter (in):	Not Reported	Casing Depth (ft):	Not Reported
Well completion:	Not Reported	Well Owner:	UNOCAL 76 WEST S.
Well Type:	Resource Protection	Driller #:	1793
Static Water Level:	Not Reported	Flow Rate (gpm):	Not Reported
Flow Type:	Not Reported	PSI:	Not Reported
Well Test:	Not Reported	Water Reclamation #:	9

E711
ENE
1/4 - 1/2 Mile
Lower

WA WELLS WALOG2000171849

Database:	Ecology Well Logs	Well Log ID:	205969
Well Tag #:	Not Reported	Project Tag #:	Not Reported
Notice of Intent #:	037935	Date Received:	Not Reported
Diameter (in):	Not Reported	Casing Depth (ft):	Not Reported
Well completion:	Not Reported	Well Owner:	UNOCAL 76 WEST S.
Well Type:	Resource Protection	Driller #:	1793
Static Water Level:	Not Reported	Flow Rate (gpm):	Not Reported
Flow Type:	Not Reported	PSI:	Not Reported
Well Test:	Not Reported	Water Reclamation #:	9

E712
ENE
1/4 - 1/2 Mile
Lower

WA WELLS WALOG2000171851

Database:	Ecology Well Logs	Well Log ID:	205971
Well Tag #:	Not Reported	Project Tag #:	Not Reported
Notice of Intent #:	037935	Date Received:	Not Reported
Diameter (in):	Not Reported	Casing Depth (ft):	Not Reported
Well completion:	Not Reported	Well Owner:	UNOCAL 76 WEST S.
Well Type:	Resource Protection	Driller #:	1793
Static Water Level:	Not Reported	Flow Rate (gpm):	Not Reported
Flow Type:	Not Reported	PSI:	Not Reported
Well Test:	Not Reported	Water Reclamation #:	9

GEOCHECK® - PHYSICAL SETTING SOURCE MAP FINDINGS

Map ID
Direction
Distance
Elevation

Database EDR ID Number

E713
ENE
1/4 - 1/2 Mile
Lower

WA WELLS WALOG2000171853

Database:	Ecology Well Logs	Well Log ID:	205973
Well Tag #:	Not Reported	Project Tag #:	Not Reported
Notice of Intent #:	037935	Date Received:	Not Reported
Diameter (in):	Not Reported	Casing Depth (ft):	Not Reported
Well completion:	Not Reported	Well Owner:	UNOCAL 76 WEST S.
Well Type:	Resource Protection	Driller #:	1793
Static Water Level:	Not Reported	Flow Rate (gpm):	Not Reported
Flow Type:	Not Reported	PSI:	Not Reported
Well Test:	Not Reported	Water Reclamation #:	9

E714
ENE
1/4 - 1/2 Mile
Lower

WA WELLS WALOG2000171852

Database:	Ecology Well Logs	Well Log ID:	205972
Well Tag #:	Not Reported	Project Tag #:	Not Reported
Notice of Intent #:	037935	Date Received:	Not Reported
Diameter (in):	Not Reported	Casing Depth (ft):	Not Reported
Well completion:	Not Reported	Well Owner:	UNOCAL 76 WEST S.
Well Type:	Resource Protection	Driller #:	1793
Static Water Level:	Not Reported	Flow Rate (gpm):	Not Reported
Flow Type:	Not Reported	PSI:	Not Reported
Well Test:	Not Reported	Water Reclamation #:	9

E715
ENE
1/4 - 1/2 Mile
Lower

WA WELLS WALOG2000171688

Database:	Ecology Well Logs	Well Log ID:	205805
Well Tag #:	Not Reported	Project Tag #:	Not Reported
Notice of Intent #:	R018065	Date Received:	23-MAR-95
Diameter (in):	Not Reported	Casing Depth (ft):	Not Reported
Well completion:	Not Reported	Well Owner:	UNICAL 35TH & AVACON
Well Type:	Resource Protection	Driller #:	2081
Static Water Level:	Not Reported	Flow Rate (gpm):	Not Reported
Flow Type:	Not Reported	PSI:	Not Reported
Well Test:	Not Reported	Water Reclamation #:	9

E716
ENE
1/4 - 1/2 Mile
Lower

WA WELLS WALOG2000089450

Database:	Ecology Well Logs	Well Log ID:	101013
Well Tag #:	Not Reported	Project Tag #:	Not Reported
Notice of Intent #:	R011104	Date Received:	25-JAN-94
Diameter (in):	Not Reported	Casing Depth (ft):	Not Reported

GEOCHECK® - PHYSICAL SETTING SOURCE MAP FINDINGS

Well completion:	17-DEC-93	Well Owner:	7-11
Well Type:	Resource Protection	Driller #:	Not Reported
Static Water Level:	Not Reported	Flow Rate (gpm):	Not Reported
Flow Type:	Not Reported	PSI:	Not Reported
Well Test:	Not Reported	Water Reclamation #:	9

E717
ENE
1/4 - 1/2 Mile
Lower

WA WELLS WALOG2000171689

Database:	Ecology Well Logs	Well Log ID:	205806
Well Tag #:	Not Reported	Project Tag #:	Not Reported
Notice of Intent #:	R018065	Date Received:	23-MAR-95
Diameter (in):	Not Reported	Casing Depth (ft):	Not Reported
Well completion:	Not Reported	Well Owner:	UNICAL 35TH & AVACON
Well Type:	Resource Protection	Driller #:	2081
Static Water Level:	Not Reported	Flow Rate (gpm):	Not Reported
Flow Type:	Not Reported	PSI:	Not Reported
Well Test:	Not Reported	Water Reclamation #:	9

E718
ENE
1/4 - 1/2 Mile
Lower

WA WELLS WALOG2000171691

Database:	Ecology Well Logs	Well Log ID:	205808
Well Tag #:	Not Reported	Project Tag #:	Not Reported
Notice of Intent #:	R018065	Date Received:	23-MAR-95
Diameter (in):	Not Reported	Casing Depth (ft):	Not Reported
Well completion:	Not Reported	Well Owner:	UNICAL 35TH & AVACON
Well Type:	Resource Protection	Driller #:	2081
Static Water Level:	Not Reported	Flow Rate (gpm):	Not Reported
Flow Type:	Not Reported	PSI:	Not Reported
Well Test:	Not Reported	Water Reclamation #:	9

E719
ENE
1/4 - 1/2 Mile
Lower

WA WELLS WALOG2000171690

Database:	Ecology Well Logs	Well Log ID:	205807
Well Tag #:	Not Reported	Project Tag #:	Not Reported
Notice of Intent #:	R018065	Date Received:	23-MAR-95
Diameter (in):	Not Reported	Casing Depth (ft):	Not Reported
Well completion:	Not Reported	Well Owner:	UNICAL 35TH & AVACON
Well Type:	Resource Protection	Driller #:	2081
Static Water Level:	Not Reported	Flow Rate (gpm):	Not Reported
Flow Type:	Not Reported	PSI:	Not Reported
Well Test:	Not Reported	Water Reclamation #:	9

GEOCHECK® - PHYSICAL SETTING SOURCE MAP FINDINGS

Map ID
Direction
Distance
Elevation

Database EDR ID Number

E720
ENE
1/4 - 1/2 Mile
Lower

WA WELLS WALOG2000222823

Database:	Ecology Well Logs	Well Log ID:	304806
Well Tag #:	Not Reported	Project Tag #:	Not Reported
Notice of Intent #:	S007856	Date Received:	09-JUL-01
Diameter (in):	Not Reported	Casing Depth (ft):	25
Well completion:	13-JUN-01	Well Owner:	UNOCAL CORP
Well Type:	Resource Protection	Driller #:	Not Reported
Static Water Level:	Not Reported	Flow Rate (gpm):	Not Reported
Flow Type:	Not Reported	PSI:	Not Reported
Well Test:	Not Reported	Water Reclamation #:	9

E721
ENE
1/4 - 1/2 Mile
Lower

WA WELLS WALOG2000222822

Database:	Ecology Well Logs	Well Log ID:	304805
Well Tag #:	Not Reported	Project Tag #:	Not Reported
Notice of Intent #:	S007856	Date Received:	09-JUL-01
Diameter (in):	Not Reported	Casing Depth (ft):	25
Well completion:	13-JUN-01	Well Owner:	UNOCAL CORP
Well Type:	Resource Protection	Driller #:	Not Reported
Static Water Level:	Not Reported	Flow Rate (gpm):	Not Reported
Flow Type:	Not Reported	PSI:	Not Reported
Well Test:	Not Reported	Water Reclamation #:	9

E722
ENE
1/4 - 1/2 Mile
Lower

WA WELLS WALOG2000222824

Database:	Ecology Well Logs	Well Log ID:	304807
Well Tag #:	Not Reported	Project Tag #:	Not Reported
Notice of Intent #:	S007856	Date Received:	09-JUL-01
Diameter (in):	Not Reported	Casing Depth (ft):	25
Well completion:	13-JUN-01	Well Owner:	UNOCAL CORP
Well Type:	Resource Protection	Driller #:	Not Reported
Static Water Level:	Not Reported	Flow Rate (gpm):	Not Reported
Flow Type:	Not Reported	PSI:	Not Reported
Well Test:	Not Reported	Water Reclamation #:	9

E723
ENE
1/4 - 1/2 Mile
Lower

WA WELLS WALOG2000273326

Database:	Ecology Well Logs	Well Log ID:	361732
Well Tag #:	AGT848	Project Tag #:	Not Reported
Notice of Intent #:	RE00555	Date Received:	04-JUN-03
Diameter (in):	Not Reported	Casing Depth (ft):	30

GEOCHECK® - PHYSICAL SETTING SOURCE MAP FINDINGS

Well completion:	20-MAR-03	Well Owner:	FAUNTLEROY PROF BUILDING
Well Type:	Resource Protection	Driller #:	Not Reported
Static Water Level:	Not Reported	Flow Rate (gpm):	Not Reported
Flow Type:	Not Reported	PSI:	Not Reported
Well Test:	Not Reported	Water Reclamation #:	9

E724
ENE
1/4 - 1/2 Mile
Lower

WA WELLS WALOG2000222825

Database:	Ecology Well Logs	Well Log ID:	304808
Well Tag #:	Not Reported	Project Tag #:	Not Reported
Notice of Intent #:	S007856	Date Received:	09-JUL-01
Diameter (in):	Not Reported	Casing Depth (ft):	25
Well completion:	13-JUN-01	Well Owner:	UNOCAL CORP
Well Type:	Resource Protection	Driller #:	Not Reported
Static Water Level:	Not Reported	Flow Rate (gpm):	Not Reported
Flow Type:	Not Reported	PSI:	Not Reported
Well Test:	Not Reported	Water Reclamation #:	9

E725
ENE
1/4 - 1/2 Mile
Lower

WA WELLS WALOG2000222818

Database:	Ecology Well Logs	Well Log ID:	304801
Well Tag #:	Not Reported	Project Tag #:	Not Reported
Notice of Intent #:	S007856	Date Received:	09-JUL-01
Diameter (in):	Not Reported	Casing Depth (ft):	20
Well completion:	12-JUN-01	Well Owner:	UNOCAL CORP
Well Type:	Resource Protection	Driller #:	Not Reported
Static Water Level:	Not Reported	Flow Rate (gpm):	Not Reported
Flow Type:	Not Reported	PSI:	Not Reported
Well Test:	Not Reported	Water Reclamation #:	9

E726
ENE
1/4 - 1/2 Mile
Lower

WA WELLS WALOG2000171854

Database:	Ecology Well Logs	Well Log ID:	205974
Well Tag #:	Not Reported	Project Tag #:	Not Reported
Notice of Intent #:	A032222	Date Received:	27-NOV-96
Diameter (in):	Not Reported	Casing Depth (ft):	Not Reported
Well completion:	04-NOV-96	Well Owner:	UNOCAL 76 WEST S.
Well Type:	Decommissioning	Driller #:	1815
Static Water Level:	Not Reported	Flow Rate (gpm):	Not Reported
Flow Type:	Not Reported	PSI:	Not Reported
Well Test:	Not Reported	Water Reclamation #:	9

GEOCHECK® - PHYSICAL SETTING SOURCE MAP FINDINGS

Map ID
Direction
Distance
Elevation

Database EDR ID Number

E727
ENE
1/4 - 1/2 Mile
Lower

WA WELLS WALOG2000222819

Database:	Ecology Well Logs	Well Log ID:	304802
Well Tag #:	Not Reported	Project Tag #:	Not Reported
Notice of Intent #:	S007856	Date Received:	09-JUL-01
Diameter (in):	Not Reported	Casing Depth (ft):	17.5
Well completion:	13-JUN-01	Well Owner:	UNOCAL CORP
Well Type:	Resource Protection	Driller #:	Not Reported
Static Water Level:	Not Reported	Flow Rate (gpm):	Not Reported
Flow Type:	Not Reported	PSI:	Not Reported
Well Test:	Not Reported	Water Reclamation #:	9

E728
ENE
1/4 - 1/2 Mile
Lower

WA WELLS WALOG2000222821

Database:	Ecology Well Logs	Well Log ID:	304804
Well Tag #:	Not Reported	Project Tag #:	Not Reported
Notice of Intent #:	S007856	Date Received:	09-JUL-01
Diameter (in):	Not Reported	Casing Depth (ft):	25
Well completion:	13-JUN-01	Well Owner:	UNOCAL CORP
Well Type:	Resource Protection	Driller #:	Not Reported
Static Water Level:	Not Reported	Flow Rate (gpm):	Not Reported
Flow Type:	Not Reported	PSI:	Not Reported
Well Test:	Not Reported	Water Reclamation #:	9

E729
ENE
1/4 - 1/2 Mile
Lower

WA WELLS WALOG2000222820

Database:	Ecology Well Logs	Well Log ID:	304803
Well Tag #:	Not Reported	Project Tag #:	Not Reported
Notice of Intent #:	S007856	Date Received:	09-JUL-01
Diameter (in):	Not Reported	Casing Depth (ft):	15
Well completion:	13-JUN-01	Well Owner:	UNOCAL CORP
Well Type:	Resource Protection	Driller #:	Not Reported
Static Water Level:	Not Reported	Flow Rate (gpm):	Not Reported
Flow Type:	Not Reported	PSI:	Not Reported
Well Test:	Not Reported	Water Reclamation #:	9

E730
ENE
1/4 - 1/2 Mile
Lower

WA WELLS WALOG2000516288

Database:	Ecology Well Logs	Well Log ID:	728831
Well Tag #:	Not Reported	Project Tag #:	Not Reported
Notice of Intent #:	EE01982	Date Received:	24-MAY-11
Diameter (in):	2.25	Casing Depth (ft):	18

GEOCHECK® - PHYSICAL SETTING SOURCE MAP FINDINGS

Well completion:	09-MAY-11	Well Owner:	Eric & Michelle Dwyer
Well Type:	Resource Protection	Driller #:	Not Reported
Static Water Level:	Not Reported	Flow Rate (gpm):	Not Reported
Flow Type:	Not Reported	PSI:	Not Reported
Well Test:	Not Reported	Water Reclamation #:	9

E731
ENE
1/4 - 1/2 Mile
Lower

WA WELLS WALOG2000567001

Database:	Ecology Well Logs	Well Log ID:	829148
Well Tag #:	Not Reported	Project Tag #:	Not Reported
Notice of Intent #:	AE18532	Date Received:	02-NOV-12
Diameter (in):	8	Casing Depth (ft):	20
Well completion:	13-AUG-12	Well Owner:	Caron Architecture
Well Type:	Decommissioning	Driller #:	Not Reported
Static Water Level:	Not Reported	Flow Rate (gpm):	Not Reported
Flow Type:	Not Reported	PSI:	Not Reported
Well Test:	Not Reported	Water Reclamation #:	9

E732
ENE
1/4 - 1/2 Mile
Lower

WA WELLS WALOG2000567000

Database:	Ecology Well Logs	Well Log ID:	829146
Well Tag #:	Not Reported	Project Tag #:	Not Reported
Notice of Intent #:	AE18532	Date Received:	02-NOV-12
Diameter (in):	8	Casing Depth (ft):	30
Well completion:	13-AUG-12	Well Owner:	Caron Architecture
Well Type:	Decommissioning	Driller #:	Not Reported
Static Water Level:	Not Reported	Flow Rate (gpm):	Not Reported
Flow Type:	Not Reported	PSI:	Not Reported
Well Test:	Not Reported	Water Reclamation #:	9

E733
ENE
1/4 - 1/2 Mile
Lower

WA WELLS WALOG2000567002

Database:	Ecology Well Logs	Well Log ID:	829150
Well Tag #:	Not Reported	Project Tag #:	Not Reported
Notice of Intent #:	AE18532	Date Received:	02-NOV-12
Diameter (in):	8	Casing Depth (ft):	22
Well completion:	13-AUG-12	Well Owner:	Caron Architecture
Well Type:	Decommissioning	Driller #:	Not Reported
Static Water Level:	Not Reported	Flow Rate (gpm):	Not Reported
Flow Type:	Not Reported	PSI:	Not Reported
Well Test:	Not Reported	Water Reclamation #:	9

GEOCHECK® - PHYSICAL SETTING SOURCE MAP FINDINGS

Map ID
Direction
Distance
Elevation

Database EDR ID Number

E734
ENE
1/4 - 1/2 Mile
Lower

WA WELLS WALOG2000567004

Database:	Ecology Well Logs	Well Log ID:	829154
Well Tag #:	Not Reported	Project Tag #:	Not Reported
Notice of Intent #:	SE45977	Date Received:	02-NOV-12
Diameter (in):	8	Casing Depth (ft):	30
Well completion:	13-AUG-12	Well Owner:	Caron Architecture
Well Type:	Resource Protection	Driller #:	Not Reported
Static Water Level:	Not Reported	Flow Rate (gpm):	Not Reported
Flow Type:	Not Reported	PSI:	Not Reported
Well Test:	Not Reported	Water Reclamation #:	9

E735
ENE
1/4 - 1/2 Mile
Lower

WA WELLS WALOG2000567003

Database:	Ecology Well Logs	Well Log ID:	829152
Well Tag #:	Not Reported	Project Tag #:	Not Reported
Notice of Intent #:	SE45977	Date Received:	02-NOV-12
Diameter (in):	8	Casing Depth (ft):	30
Well completion:	13-AUG-12	Well Owner:	Caron Architecture
Well Type:	Resource Protection	Driller #:	Not Reported
Static Water Level:	Not Reported	Flow Rate (gpm):	Not Reported
Flow Type:	Not Reported	PSI:	Not Reported
Well Test:	Not Reported	Water Reclamation #:	9

E736
ENE
1/4 - 1/2 Mile
Lower

WA WELLS WALOG2000533367

Database:	Ecology Well Logs	Well Log ID:	762151
Well Tag #:	Not Reported	Project Tag #:	Not Reported
Notice of Intent #:	AE14986	Date Received:	02-DEC-11
Diameter (in):	8	Casing Depth (ft):	10
Well completion:	06-OCT-11	Well Owner:	CD Heritage LLC
Well Type:	Decommissioning	Driller #:	Not Reported
Static Water Level:	Not Reported	Flow Rate (gpm):	Not Reported
Flow Type:	Not Reported	PSI:	Not Reported
Well Test:	Not Reported	Water Reclamation #:	9

E737
ENE
1/4 - 1/2 Mile
Lower

WA WELLS WALOG2000533366

Database:	Ecology Well Logs	Well Log ID:	762149
Well Tag #:	Not Reported	Project Tag #:	Not Reported
Notice of Intent #:	AE14986	Date Received:	02-DEC-11
Diameter (in):	8	Casing Depth (ft):	15

GEOCHECK® - PHYSICAL SETTING SOURCE MAP FINDINGS

Well completion:	06-OCT-11	Well Owner:	CD Heritage LLC
Well Type:	Decommissioning	Driller #:	Not Reported
Static Water Level:	Not Reported	Flow Rate (gpm):	Not Reported
Flow Type:	Not Reported	PSI:	Not Reported
Well Test:	Not Reported	Water Reclamation #:	9

E738
ENE
1/4 - 1/2 Mile
Lower

WA WELLS WALOG2000557061

Database:	Ecology Well Logs	Well Log ID:	809505
Well Tag #:	Not Reported	Project Tag #:	Not Reported
Notice of Intent #:	SE45746	Date Received:	02-AUG-12
Diameter (in):	6	Casing Depth (ft):	30
Well completion:	13-JUL-12	Well Owner:	Caron Architectures
Well Type:	Resource Protection	Driller #:	Not Reported
Static Water Level:	Not Reported	Flow Rate (gpm):	Not Reported
Flow Type:	Not Reported	PSI:	Not Reported
Well Test:	Not Reported	Water Reclamation #:	9

E739
ENE
1/4 - 1/2 Mile
Lower

WA WELLS WALOG2000566999

Database:	Ecology Well Logs	Well Log ID:	829144
Well Tag #:	Not Reported	Project Tag #:	Not Reported
Notice of Intent #:	AE18532	Date Received:	02-NOV-12
Diameter (in):	8	Casing Depth (ft):	30
Well completion:	13-AUG-12	Well Owner:	Caron Architecture
Well Type:	Decommissioning	Driller #:	Not Reported
Static Water Level:	Not Reported	Flow Rate (gpm):	Not Reported
Flow Type:	Not Reported	PSI:	Not Reported
Well Test:	Not Reported	Water Reclamation #:	9

E740
ENE
1/4 - 1/2 Mile
Lower

WA WELLS WALOG2000557062

Database:	Ecology Well Logs	Well Log ID:	809507
Well Tag #:	Not Reported	Project Tag #:	Not Reported
Notice of Intent #:	SE45746	Date Received:	02-AUG-12
Diameter (in):	6	Casing Depth (ft):	30
Well completion:	13-JUL-12	Well Owner:	Caron Architectures
Well Type:	Resource Protection	Driller #:	Not Reported
Static Water Level:	Not Reported	Flow Rate (gpm):	Not Reported
Flow Type:	Not Reported	PSI:	Not Reported
Well Test:	Not Reported	Water Reclamation #:	9

GEOCHECK® - PHYSICAL SETTING SOURCE MAP FINDINGS

Map ID
Direction
Distance
Elevation

Database EDR ID Number

E741
ENE
1/4 - 1/2 Mile
Lower

WA WELLS WALOG2000710003

Database:	Ecology Well Logs	Well Log ID:	1563873
Well Tag #:	Not Reported	Project Tag #:	Not Reported
Notice of Intent #:	SE57148	Date Received:	22-MAY-16
Diameter (in):	6	Casing Depth (ft):	16.5
Well completion:	28-JAN-16	Well Owner:	7-11 Corporation
Well Type:	Resource Protection	Driller #:	3113
Static Water Level:	120	Flow Rate (gpm):	Not Reported
Flow Type:	Static Level	PSI:	Not Reported
Well Test:	Not Reported	Water Reclamation #:	9

E742
ENE
1/4 - 1/2 Mile
Lower

WA WELLS WALOG2000710002

Database:	Ecology Well Logs	Well Log ID:	1563872
Well Tag #:	Not Reported	Project Tag #:	Not Reported
Notice of Intent #:	AE35651	Date Received:	22-MAY-16
Diameter (in):	6	Casing Depth (ft):	21.5
Well completion:	28-JAN-16	Well Owner:	7-11 Corporation
Well Type:	Decommissioning	Driller #:	3113
Static Water Level:	120	Flow Rate (gpm):	Not Reported
Flow Type:	Static Level	PSI:	Not Reported
Well Test:	Not Reported	Water Reclamation #:	9

E743
ENE
1/4 - 1/2 Mile
Lower

WA WELLS WALOG2000710204

Database:	Ecology Well Logs	Well Log ID:	1564074
Well Tag #:	Not Reported	Project Tag #:	Not Reported
Notice of Intent #:	AE35651	Date Received:	22-MAY-16
Diameter (in):	6	Casing Depth (ft):	16.5
Well completion:	28-JAN-16	Well Owner:	7-11 Corporation
Well Type:	Decommissioning	Driller #:	3113
Static Water Level:	120	Flow Rate (gpm):	Not Reported
Flow Type:	Static Level	PSI:	Not Reported
Well Test:	Not Reported	Water Reclamation #:	9

E744
ENE
1/4 - 1/2 Mile
Lower

WA WELLS WALOG2000798216

Database:	Ecology Well Logs	Well Log ID:	1712855
Well Tag #:	BJX450	Project Tag #:	Not Reported
Notice of Intent #:	RE14078	Date Received:	06-FEB-18
Diameter (in):	4.25	Casing Depth (ft):	15

GEOCHECK® - PHYSICAL SETTING SOURCE MAP FINDINGS

Well completion:	28-MAR-17	Well Owner:	7 Eleven
Well Type:	Resource Protection	Driller #:	2861
Static Water Level:	Not Reported	Flow Rate (gpm):	Not Reported
Flow Type:	Not Reported	PSI:	Not Reported
Well Test:	Not Reported	Water Reclamation #:	9

E745
ENE
1/4 - 1/2 Mile
Lower

WA WELLS WALOG2000777364

Database:	Ecology Well Logs	Well Log ID:	1657167
Well Tag #:	BJX450	Project Tag #:	Not Reported
Notice of Intent #:	AE45496	Date Received:	02-JAN-18
Diameter (in):	2	Casing Depth (ft):	15
Well completion:	03-OCT-17	Well Owner:	7 Eleven
Well Type:	Decommissioning	Driller #:	0
Static Water Level:	Not Reported	Flow Rate (gpm):	Not Reported
Flow Type:	Not Reported	PSI:	Not Reported
Well Test:	Not Reported	Water Reclamation #:	9

E746
ENE
1/4 - 1/2 Mile
Lower

WA WELLS WALOG2000567006

Database:	Ecology Well Logs	Well Log ID:	829158
Well Tag #:	Not Reported	Project Tag #:	Not Reported
Notice of Intent #:	SE45977	Date Received:	02-NOV-12
Diameter (in):	8	Casing Depth (ft):	22
Well completion:	13-AUG-12	Well Owner:	Caron Architecture
Well Type:	Resource Protection	Driller #:	Not Reported
Static Water Level:	Not Reported	Flow Rate (gpm):	Not Reported
Flow Type:	Not Reported	PSI:	Not Reported
Well Test:	Not Reported	Water Reclamation #:	9

E747
ENE
1/4 - 1/2 Mile
Lower

WA WELLS WALOG2000567005

Database:	Ecology Well Logs	Well Log ID:	829156
Well Tag #:	Not Reported	Project Tag #:	Not Reported
Notice of Intent #:	SE45977	Date Received:	02-NOV-12
Diameter (in):	8	Casing Depth (ft):	20
Well completion:	13-AUG-12	Well Owner:	Caron Architecture
Well Type:	Resource Protection	Driller #:	Not Reported
Static Water Level:	Not Reported	Flow Rate (gpm):	Not Reported
Flow Type:	Not Reported	PSI:	Not Reported
Well Test:	Not Reported	Water Reclamation #:	9

GEOCHECK® - PHYSICAL SETTING SOURCE MAP FINDINGS

Map ID
Direction
Distance
Elevation

Database EDR ID Number

E748
ENE
1/4 - 1/2 Mile
Lower

WA WELLS WALOG2000571737

Database:	Ecology Well Logs	Well Log ID:	838673
Well Tag #:	Not Reported	Project Tag #:	Not Reported
Notice of Intent #:	AE18143	Date Received:	02-AUG-12
Diameter (in):	6	Casing Depth (ft):	30
Well completion:	13-JUL-12	Well Owner:	Caron Architectures
Well Type:	Decommissioning	Driller #:	Not Reported
Static Water Level:	Not Reported	Flow Rate (gpm):	Not Reported
Flow Type:	Not Reported	PSI:	Not Reported
Well Test:	Not Reported	Water Reclamation #:	9

E749
ENE
1/4 - 1/2 Mile
Lower

WA WELLS WALOG2000710001

Database:	Ecology Well Logs	Well Log ID:	1563871
Well Tag #:	Not Reported	Project Tag #:	Not Reported
Notice of Intent #:	SE57148	Date Received:	22-MAY-16
Diameter (in):	6	Casing Depth (ft):	21.5
Well completion:	28-JAN-16	Well Owner:	7-11 Corporation
Well Type:	Resource Protection	Driller #:	3113
Static Water Level:	120	Flow Rate (gpm):	Not Reported
Flow Type:	Static Level	PSI:	Not Reported
Well Test:	Not Reported	Water Reclamation #:	9

E750
ENE
1/4 - 1/2 Mile
Lower

WA WELLS WALOG2000571738

Database:	Ecology Well Logs	Well Log ID:	838675
Well Tag #:	Not Reported	Project Tag #:	Not Reported
Notice of Intent #:	AE18143	Date Received:	02-AUG-12
Diameter (in):	6	Casing Depth (ft):	30
Well completion:	13-JUL-12	Well Owner:	Caron Architectures
Well Type:	Decommissioning	Driller #:	Not Reported
Static Water Level:	Not Reported	Flow Rate (gpm):	Not Reported
Flow Type:	Not Reported	PSI:	Not Reported
Well Test:	Not Reported	Water Reclamation #:	9

E751
ENE
1/4 - 1/2 Mile
Lower

WA WELLS WALOG2000522783

Database:	Ecology Well Logs	Well Log ID:	741686
Well Tag #:	Not Reported	Project Tag #:	Not Reported
Notice of Intent #:	SE43212	Date Received:	05-AUG-11
Diameter (in):	6	Casing Depth (ft):	20

GEOCHECK® - PHYSICAL SETTING SOURCE MAP FINDINGS

Well completion:	19-JUL-11	Well Owner:	CD Heritage LLC
Well Type:	Resource Protection	Driller #:	Not Reported
Static Water Level:	Not Reported	Flow Rate (gpm):	Not Reported
Flow Type:	Not Reported	PSI:	Not Reported
Well Test:	Not Reported	Water Reclamation #:	9

E752
ENE
1/4 - 1/2 Mile
Lower

WA WELLS WALOG2000522782

Database:	Ecology Well Logs	Well Log ID:	741684
Well Tag #:	Not Reported	Project Tag #:	Not Reported
Notice of Intent #:	SE43212	Date Received:	05-AUG-11
Diameter (in):	6	Casing Depth (ft):	20
Well completion:	19-JUL-11	Well Owner:	CD Heritage LLC
Well Type:	Resource Protection	Driller #:	Not Reported
Static Water Level:	Not Reported	Flow Rate (gpm):	Not Reported
Flow Type:	Not Reported	PSI:	Not Reported
Well Test:	Not Reported	Water Reclamation #:	9

E753
ENE
1/4 - 1/2 Mile
Lower

WA WELLS WALOG2000522784

Database:	Ecology Well Logs	Well Log ID:	741688
Well Tag #:	Not Reported	Project Tag #:	Not Reported
Notice of Intent #:	SE43212	Date Received:	05-AUG-11
Diameter (in):	6	Casing Depth (ft):	20
Well completion:	19-JUL-11	Well Owner:	CD Heritage LLC
Well Type:	Resource Protection	Driller #:	Not Reported
Static Water Level:	Not Reported	Flow Rate (gpm):	Not Reported
Flow Type:	Not Reported	PSI:	Not Reported
Well Test:	Not Reported	Water Reclamation #:	9

E754
ENE
1/4 - 1/2 Mile
Lower

WA WELLS WALOG2000522786

Database:	Ecology Well Logs	Well Log ID:	741692
Well Tag #:	Not Reported	Project Tag #:	Not Reported
Notice of Intent #:	AE14006	Date Received:	05-AUG-11
Diameter (in):	6	Casing Depth (ft):	25
Well completion:	19-JUL-11	Well Owner:	CD Heritage LLC
Well Type:	Decommissioning	Driller #:	Not Reported
Static Water Level:	Not Reported	Flow Rate (gpm):	Not Reported
Flow Type:	Not Reported	PSI:	Not Reported
Well Test:	Not Reported	Water Reclamation #:	9

GEOCHECK® - PHYSICAL SETTING SOURCE MAP FINDINGS

Map ID
Direction
Distance
Elevation

Database EDR ID Number

E755
ENE
1/4 - 1/2 Mile
Lower

WA WELLS WALOG2000522785

Database:	Ecology Well Logs	Well Log ID:	741690
Well Tag #:	Not Reported	Project Tag #:	Not Reported
Notice of Intent #:	AE14006	Date Received:	05-AUG-11
Diameter (in):	6	Casing Depth (ft):	25
Well completion:	19-JUL-11	Well Owner:	CD Heritage LLC
Well Type:	Decommissioning	Driller #:	Not Reported
Static Water Level:	Not Reported	Flow Rate (gpm):	Not Reported
Flow Type:	Not Reported	PSI:	Not Reported
Well Test:	Not Reported	Water Reclamation #:	9

E756
ENE
1/4 - 1/2 Mile
Lower

WA WELLS WALOG2000516290

Database:	Ecology Well Logs	Well Log ID:	728835
Well Tag #:	Not Reported	Project Tag #:	Not Reported
Notice of Intent #:	AE13111	Date Received:	24-MAY-11
Diameter (in):	2.25	Casing Depth (ft):	18
Well completion:	09-MAY-11	Well Owner:	Eric & Michelle Dwyer
Well Type:	Decommissioning	Driller #:	Not Reported
Static Water Level:	Not Reported	Flow Rate (gpm):	Not Reported
Flow Type:	Not Reported	PSI:	Not Reported
Well Test:	Not Reported	Water Reclamation #:	9

E757
ENE
1/4 - 1/2 Mile
Lower

WA WELLS WALOG2000516289

Database:	Ecology Well Logs	Well Log ID:	728833
Well Tag #:	Not Reported	Project Tag #:	Not Reported
Notice of Intent #:	AE13111	Date Received:	24-MAY-11
Diameter (in):	2.25	Casing Depth (ft):	26
Well completion:	09-MAY-11	Well Owner:	Eric & Michelle Dwyer
Well Type:	Decommissioning	Driller #:	Not Reported
Static Water Level:	Not Reported	Flow Rate (gpm):	Not Reported
Flow Type:	Not Reported	PSI:	Not Reported
Well Test:	Not Reported	Water Reclamation #:	9

E758
ENE
1/4 - 1/2 Mile
Lower

WA WELLS WALOG2000522779

Database:	Ecology Well Logs	Well Log ID:	741678
Well Tag #:	Not Reported	Project Tag #:	Not Reported
Notice of Intent #:	SE43212	Date Received:	05-AUG-11
Diameter (in):	6	Casing Depth (ft):	25

GEOCHECK® - PHYSICAL SETTING SOURCE MAP FINDINGS

Well completion:	19-JUL-11	Well Owner:	CD Heritage LLC
Well Type:	Resource Protection	Driller #:	Not Reported
Static Water Level:	Not Reported	Flow Rate (gpm):	Not Reported
Flow Type:	Not Reported	PSI:	Not Reported
Well Test:	Not Reported	Water Reclamation #:	9

E759
ENE
1/4 - 1/2 Mile
Lower

WA WELLS WALOG2000522781

Database:	Ecology Well Logs	Well Log ID:	741682
Well Tag #:	Not Reported	Project Tag #:	Not Reported
Notice of Intent #:	SE43212	Date Received:	05-AUG-11
Diameter (in):	6	Casing Depth (ft):	20
Well completion:	19-JUL-11	Well Owner:	CD Heritage LLC
Well Type:	Resource Protection	Driller #:	Not Reported
Static Water Level:	Not Reported	Flow Rate (gpm):	Not Reported
Flow Type:	Not Reported	PSI:	Not Reported
Well Test:	Not Reported	Water Reclamation #:	9

E760
ENE
1/4 - 1/2 Mile
Lower

WA WELLS WALOG2000522780

Database:	Ecology Well Logs	Well Log ID:	741680
Well Tag #:	Not Reported	Project Tag #:	Not Reported
Notice of Intent #:	SE43212	Date Received:	05-AUG-11
Diameter (in):	6	Casing Depth (ft):	25
Well completion:	19-JUL-11	Well Owner:	CD Heritage LLC
Well Type:	Resource Protection	Driller #:	Not Reported
Static Water Level:	Not Reported	Flow Rate (gpm):	Not Reported
Flow Type:	Not Reported	PSI:	Not Reported
Well Test:	Not Reported	Water Reclamation #:	9

E761
ENE
1/4 - 1/2 Mile
Lower

WA WELLS WALOG2000533362

Database:	Ecology Well Logs	Well Log ID:	762141
Well Tag #:	Not Reported	Project Tag #:	Not Reported
Notice of Intent #:	SE43832	Date Received:	02-DEC-11
Diameter (in):	8	Casing Depth (ft):	15
Well completion:	06-OCT-11	Well Owner:	CD Heritage LLC
Well Type:	Resource Protection	Driller #:	Not Reported
Static Water Level:	Not Reported	Flow Rate (gpm):	Not Reported
Flow Type:	Not Reported	PSI:	Not Reported
Well Test:	Not Reported	Water Reclamation #:	9

GEOCHECK® - PHYSICAL SETTING SOURCE MAP FINDINGS

Map ID
 Direction
 Distance
 Elevation

Database EDR ID Number

E762
ENE
1/4 - 1/2 Mile
Lower

WA WELLS WALOG2000533361

Database:	Ecology Well Logs	Well Log ID:	762139
Well Tag #:	Not Reported	Project Tag #:	Not Reported
Notice of Intent #:	SE43832	Date Received:	02-DEC-11
Diameter (in):	8	Casing Depth (ft):	15
Well completion:	06-OCT-11	Well Owner:	CD Heritage LLC
Well Type:	Resource Protection	Driller #:	Not Reported
Static Water Level:	Not Reported	Flow Rate (gpm):	Not Reported
Flow Type:	Not Reported	PSI:	Not Reported
Well Test:	Not Reported	Water Reclamation #:	9

E763
ENE
1/4 - 1/2 Mile
Lower

WA WELLS WALOG2000533363

Database:	Ecology Well Logs	Well Log ID:	762143
Well Tag #:	Not Reported	Project Tag #:	Not Reported
Notice of Intent #:	SE43832	Date Received:	02-DEC-11
Diameter (in):	8	Casing Depth (ft):	10
Well completion:	06-OCT-11	Well Owner:	CD Heritage LLC
Well Type:	Resource Protection	Driller #:	Not Reported
Static Water Level:	Not Reported	Flow Rate (gpm):	Not Reported
Flow Type:	Not Reported	PSI:	Not Reported
Well Test:	Not Reported	Water Reclamation #:	9

E764
ENE
1/4 - 1/2 Mile
Lower

WA WELLS WALOG2000533365

Database:	Ecology Well Logs	Well Log ID:	762147
Well Tag #:	Not Reported	Project Tag #:	Not Reported
Notice of Intent #:	AE14986	Date Received:	02-DEC-11
Diameter (in):	8	Casing Depth (ft):	15
Well completion:	06-OCT-11	Well Owner:	CD Heritage LLC
Well Type:	Decommissioning	Driller #:	Not Reported
Static Water Level:	Not Reported	Flow Rate (gpm):	Not Reported
Flow Type:	Not Reported	PSI:	Not Reported
Well Test:	Not Reported	Water Reclamation #:	9

E765
ENE
1/4 - 1/2 Mile
Lower

WA WELLS WALOG2000533364

Database:	Ecology Well Logs	Well Log ID:	762145
Well Tag #:	Not Reported	Project Tag #:	Not Reported
Notice of Intent #:	AE14986	Date Received:	02-DEC-11
Diameter (in):	8	Casing Depth (ft):	20

GEOCHECK® - PHYSICAL SETTING SOURCE MAP FINDINGS

Well completion:	06-OCT-11	Well Owner:	CD Heritage LLC
Well Type:	Decommissioning	Driller #:	Not Reported
Static Water Level:	Not Reported	Flow Rate (gpm):	Not Reported
Flow Type:	Not Reported	PSI:	Not Reported
Well Test:	Not Reported	Water Reclamation #:	9

E766
ENE
1/4 - 1/2 Mile
Lower

WA WELLS WALOG2000522788

Database:	Ecology Well Logs	Well Log ID:	741696
Well Tag #:	Not Reported	Project Tag #:	Not Reported
Notice of Intent #:	AE14006	Date Received:	05-AUG-11
Diameter (in):	6	Casing Depth (ft):	20
Well completion:	19-JUL-11	Well Owner:	CD Heritage LLC
Well Type:	Decommissioning	Driller #:	Not Reported
Static Water Level:	Not Reported	Flow Rate (gpm):	Not Reported
Flow Type:	Not Reported	PSI:	Not Reported
Well Test:	Not Reported	Water Reclamation #:	9

E767
ENE
1/4 - 1/2 Mile
Lower

WA WELLS WALOG2000522787

Database:	Ecology Well Logs	Well Log ID:	741694
Well Tag #:	Not Reported	Project Tag #:	Not Reported
Notice of Intent #:	AE14006	Date Received:	05-AUG-11
Diameter (in):	6	Casing Depth (ft):	20
Well completion:	19-JUL-11	Well Owner:	CD Heritage LLC
Well Type:	Decommissioning	Driller #:	Not Reported
Static Water Level:	Not Reported	Flow Rate (gpm):	Not Reported
Flow Type:	Not Reported	PSI:	Not Reported
Well Test:	Not Reported	Water Reclamation #:	9

E768
ENE
1/4 - 1/2 Mile
Lower

WA WELLS WALOG2000522789

Database:	Ecology Well Logs	Well Log ID:	741698
Well Tag #:	Not Reported	Project Tag #:	Not Reported
Notice of Intent #:	AE14006	Date Received:	05-AUG-11
Diameter (in):	6	Casing Depth (ft):	20
Well completion:	19-JUL-11	Well Owner:	CD Heritage LLC
Well Type:	Decommissioning	Driller #:	Not Reported
Static Water Level:	Not Reported	Flow Rate (gpm):	Not Reported
Flow Type:	Not Reported	PSI:	Not Reported
Well Test:	Not Reported	Water Reclamation #:	9

GEOCHECK® - PHYSICAL SETTING SOURCE MAP FINDINGS

Map ID
Direction
Distance
Elevation

Database EDR ID Number

E769
ENE
1/4 - 1/2 Mile
Lower

WA WELLS WALOG2000533360

Database:	Ecology Well Logs	Well Log ID:	762137
Well Tag #:	Not Reported	Project Tag #:	Not Reported
Notice of Intent #:	SE43832	Date Received:	02-DEC-11
Diameter (in):	8	Casing Depth (ft):	20
Well completion:	06-OCT-11	Well Owner:	CD Heritage LLC
Well Type:	Resource Protection	Driller #:	Not Reported
Static Water Level:	Not Reported	Flow Rate (gpm):	Not Reported
Flow Type:	Not Reported	PSI:	Not Reported
Well Test:	Not Reported	Water Reclamation #:	9

E770
ENE
1/4 - 1/2 Mile
Lower

WA WELLS WALOG2000522790

Database:	Ecology Well Logs	Well Log ID:	741700
Well Tag #:	Not Reported	Project Tag #:	Not Reported
Notice of Intent #:	AE14006	Date Received:	05-AUG-11
Diameter (in):	6	Casing Depth (ft):	20
Well completion:	19-JUL-11	Well Owner:	CD Heritage LLC
Well Type:	Decommissioning	Driller #:	Not Reported
Static Water Level:	Not Reported	Flow Rate (gpm):	Not Reported
Flow Type:	Not Reported	PSI:	Not Reported
Well Test:	Not Reported	Water Reclamation #:	9

771
WNW
1/4 - 1/2 Mile
Higher

AQUIFLOW 61432

Site ID:	3908
Groundwater Flow:	Not Reported
Shallowest Water Table Depth:	Not Reported
Deepest Water Table Depth:	Not Reported
Average Water Table Depth:	10
Date:	10/1996

F772
NNE
1/4 - 1/2 Mile
Higher

WA WELLS WALOG2000635605

Database:	Ecology Well Logs	Well Log ID:	957584
Well Tag #:	Not Reported	Project Tag #:	Not Reported
Notice of Intent #:	AE23813	Date Received:	11-OCT-13
Diameter (in):	2	Casing Depth (ft):	14
Well completion:	02-OCT-13	Well Owner:	Dennis Tully - Neighborhood Development Corpo
Well Type:	Decommissioning	Driller #:	2247
Static Water Level:	Not Reported	Flow Rate (gpm):	Not Reported
Flow Type:	Not Reported	PSI:	Not Reported
Well Test:	Not Reported	Water Reclamation #:	9

GEOCHECK® - PHYSICAL SETTING SOURCE MAP FINDINGS

Map ID
Direction
Distance
Elevation

Database EDR ID Number

F773
NNE
1/4 - 1/2 Mile
Higher

WA WELLS WALOG2000227680

Database:	Ecology Well Logs	Well Log ID:	309871
Well Tag #:	Not Reported	Project Tag #:	Not Reported
Notice of Intent #:	R049839	Date Received:	11-OCT-00
Diameter (in):	Not Reported	Casing Depth (ft):	10
Well completion:	22-SEP-00	Well Owner:	HOUSE OF CLEAN CO
Well Type:	Resource Protection	Driller #:	Not Reported
Static Water Level:	Not Reported	Flow Rate (gpm):	Not Reported
Flow Type:	Not Reported	PSI:	Not Reported
Well Test:	Not Reported	Water Reclamation #:	9

F774
NNE
1/4 - 1/2 Mile
Higher

WA WELLS WALOG2000227679

Database:	Ecology Well Logs	Well Log ID:	309870
Well Tag #:	Not Reported	Project Tag #:	Not Reported
Notice of Intent #:	R049839	Date Received:	11-OCT-00
Diameter (in):	Not Reported	Casing Depth (ft):	12
Well completion:	22-SEP-00	Well Owner:	HOUSE OF CLEAN CO
Well Type:	Resource Protection	Driller #:	Not Reported
Static Water Level:	Not Reported	Flow Rate (gpm):	Not Reported
Flow Type:	Not Reported	PSI:	Not Reported
Well Test:	Not Reported	Water Reclamation #:	9

F775
NNE
1/4 - 1/2 Mile
Higher

WA WELLS WALOG2000635606

Database:	Ecology Well Logs	Well Log ID:	957587
Well Tag #:	Not Reported	Project Tag #:	Not Reported
Notice of Intent #:	AE23813	Date Received:	11-OCT-13
Diameter (in):	2	Casing Depth (ft):	10.17
Well completion:	02-OCT-13	Well Owner:	Dennis Tully - Neighborhood Development Corpo
Well Type:	Decommissioning	Driller #:	2247
Static Water Level:	Not Reported	Flow Rate (gpm):	Not Reported
Flow Type:	Not Reported	PSI:	Not Reported
Well Test:	Not Reported	Water Reclamation #:	9

F776
NNE
1/4 - 1/2 Mile
Higher

WA WELLS WALOG2000635614

Database:	Ecology Well Logs	Well Log ID:	957598
Well Tag #:	Not Reported	Project Tag #:	Not Reported
Notice of Intent #:	AE23813	Date Received:	11-OCT-13
Diameter (in):	2	Casing Depth (ft):	10.17

GEOCHECK® - PHYSICAL SETTING SOURCE MAP FINDINGS

Well completion:	02-OCT-13	Well Owner:	Dennis Tully - Neighborhood Development Corpo
Well Type:	Decommissioning	Driller #:	2247
Static Water Level:	Not Reported	Flow Rate (gpm):	Not Reported
Flow Type:	Not Applicable	PSI:	Not Reported
Well Test:	Not Reported	Water Reclamation #:	9

F777
NNE
1/4 - 1/2 Mile
Higher

WA WELLS WALOG2000635608

Database:	Ecology Well Logs	Well Log ID:	957589
Well Tag #:	Not Reported	Project Tag #:	Not Reported
Notice of Intent #:	AE23813	Date Received:	11-OCT-13
Diameter (in):	2	Casing Depth (ft):	13.17
Well completion:	02-OCT-13	Well Owner:	Dennis Tully - Neighborhood Development Corpo
Well Type:	Decommissioning	Driller #:	2247
Static Water Level:	Not Reported	Flow Rate (gpm):	Not Reported
Flow Type:	Not Reported	PSI:	Not Reported
Well Test:	Not Reported	Water Reclamation #:	9

F778
NNE
1/4 - 1/2 Mile
Higher

WA WELLS WALOG2000635607

Database:	Ecology Well Logs	Well Log ID:	957588
Well Tag #:	Not Reported	Project Tag #:	Not Reported
Notice of Intent #:	AE23813	Date Received:	11-OCT-13
Diameter (in):	2	Casing Depth (ft):	22
Well completion:	02-OCT-13	Well Owner:	Dennis Tully - Neighborhood Development Corpo
Well Type:	Decommissioning	Driller #:	2247
Static Water Level:	Not Reported	Flow Rate (gpm):	Not Reported
Flow Type:	Not Reported	PSI:	Not Reported
Well Test:	Not Reported	Water Reclamation #:	9

F779
NNE
1/4 - 1/2 Mile
Higher

WA WELLS WALOG2000227678

Database:	Ecology Well Logs	Well Log ID:	309869
Well Tag #:	Not Reported	Project Tag #:	Not Reported
Notice of Intent #:	R049839	Date Received:	11-OCT-00
Diameter (in):	Not Reported	Casing Depth (ft):	12
Well completion:	22-SEP-00	Well Owner:	HOUSE OF CLEAN CO
Well Type:	Resource Protection	Driller #:	Not Reported
Static Water Level:	Not Reported	Flow Rate (gpm):	Not Reported
Flow Type:	Not Reported	PSI:	Not Reported
Well Test:	Not Reported	Water Reclamation #:	9

GEOCHECK® - PHYSICAL SETTING SOURCE MAP FINDINGS

Map ID
Direction
Distance
Elevation

Database EDR ID Number

F780
NNE
1/4 - 1/2 Mile
Higher

WA WELLS WALOG2000227673

Database:	Ecology Well Logs	Well Log ID:	309864
Well Tag #:	Not Reported	Project Tag #:	Not Reported
Notice of Intent #:	R049839	Date Received:	11-OCT-00
Diameter (in):	Not Reported	Casing Depth (ft):	14
Well completion:	22-SEP-00	Well Owner:	HOUSE OF CLEAN CO
Well Type:	Resource Protection	Driller #:	Not Reported
Static Water Level:	Not Reported	Flow Rate (gpm):	Not Reported
Flow Type:	Not Reported	PSI:	Not Reported
Well Test:	Not Reported	Water Reclamation #:	9

F781
NNE
1/4 - 1/2 Mile
Higher

WA WELLS WALOG2000227672

Database:	Ecology Well Logs	Well Log ID:	309863
Well Tag #:	Not Reported	Project Tag #:	Not Reported
Notice of Intent #:	S006773	Date Received:	11-OCT-00
Diameter (in):	Not Reported	Casing Depth (ft):	4
Well completion:	22-SEP-00	Well Owner:	HOUSE OF CLEAN CO
Well Type:	Resource Protection	Driller #:	Not Reported
Static Water Level:	Not Reported	Flow Rate (gpm):	Not Reported
Flow Type:	Not Reported	PSI:	Not Reported
Well Test:	Not Reported	Water Reclamation #:	9

F782
NNE
1/4 - 1/2 Mile
Higher

WA WELLS WALOG2000227671

Database:	Ecology Well Logs	Well Log ID:	309862
Well Tag #:	Not Reported	Project Tag #:	Not Reported
Notice of Intent #:	S006773	Date Received:	11-OCT-00
Diameter (in):	Not Reported	Casing Depth (ft):	8
Well completion:	22-SEP-00	Well Owner:	HOUSE OF CLEAN CO
Well Type:	Resource Protection	Driller #:	Not Reported
Static Water Level:	Not Reported	Flow Rate (gpm):	Not Reported
Flow Type:	Not Reported	PSI:	Not Reported
Well Test:	Not Reported	Water Reclamation #:	9

F783
NNE
1/4 - 1/2 Mile
Higher

WA WELLS WALOG2000227674

Database:	Ecology Well Logs	Well Log ID:	309865
Well Tag #:	Not Reported	Project Tag #:	Not Reported
Notice of Intent #:	R049839	Date Received:	11-OCT-00
Diameter (in):	Not Reported	Casing Depth (ft):	12

GEOCHECK® - PHYSICAL SETTING SOURCE MAP FINDINGS

Well completion:	22-SEP-00	Well Owner:	HOUSE OF CLEAN CO
Well Type:	Resource Protection	Driller #:	Not Reported
Static Water Level:	Not Reported	Flow Rate (gpm):	Not Reported
Flow Type:	Not Reported	PSI:	Not Reported
Well Test:	Not Reported	Water Reclamation #:	9

F784
NNE
1/4 - 1/2 Mile
Higher

WA WELLS WALOG2000227677

Database:	Ecology Well Logs	Well Log ID:	309868
Well Tag #:	Not Reported	Project Tag #:	Not Reported
Notice of Intent #:	R049839	Date Received:	11-OCT-00
Diameter (in):	Not Reported	Casing Depth (ft):	12
Well completion:	22-SEP-00	Well Owner:	HOUSE OF CLEAN CO
Well Type:	Resource Protection	Driller #:	Not Reported
Static Water Level:	Not Reported	Flow Rate (gpm):	Not Reported
Flow Type:	Not Reported	PSI:	Not Reported
Well Test:	Not Reported	Water Reclamation #:	9

F785
NNE
1/4 - 1/2 Mile
Higher

WA WELLS WALOG2000227676

Database:	Ecology Well Logs	Well Log ID:	309867
Well Tag #:	Not Reported	Project Tag #:	Not Reported
Notice of Intent #:	R049839	Date Received:	11-OCT-00
Diameter (in):	Not Reported	Casing Depth (ft):	12
Well completion:	22-SEP-00	Well Owner:	HOUSE OF CLEAN CO
Well Type:	Resource Protection	Driller #:	Not Reported
Static Water Level:	Not Reported	Flow Rate (gpm):	Not Reported
Flow Type:	Not Reported	PSI:	Not Reported
Well Test:	Not Reported	Water Reclamation #:	9

F786
NNE
1/4 - 1/2 Mile
Higher

WA WELLS WALOG2000227675

Database:	Ecology Well Logs	Well Log ID:	309866
Well Tag #:	Not Reported	Project Tag #:	Not Reported
Notice of Intent #:	R049839	Date Received:	11-OCT-00
Diameter (in):	Not Reported	Casing Depth (ft):	12
Well completion:	22-SEP-00	Well Owner:	HOUSE OF CLEAN CO
Well Type:	Resource Protection	Driller #:	Not Reported
Static Water Level:	Not Reported	Flow Rate (gpm):	Not Reported
Flow Type:	Not Reported	PSI:	Not Reported
Well Test:	Not Reported	Water Reclamation #:	9

GEOCHECK® - PHYSICAL SETTING SOURCE MAP FINDINGS

Map ID
Direction
Distance
Elevation

Database EDR ID Number

F787
NNE
1/4 - 1/2 Mile
Higher

WA WELLS WALOG2000753326

Database:	Ecology Well Logs	Well Log ID:	1621753
Well Tag #:	BKA105	Project Tag #:	Not Reported
Notice of Intent #:	RE14062	Date Received:	11-MAY-17
Diameter (in):	8.25	Casing Depth (ft):	15
Well completion:	27-APR-17	Well Owner:	Sundberg Estate Auger
Well Type:	Resource Protection	Driller #:	2867
Static Water Level:	Not Reported	Flow Rate (gpm):	Not Reported
Flow Type:	Not Reported	PSI:	Not Reported
Well Test:	Not Reported	Water Reclamation #:	9

F788
NNE
1/4 - 1/2 Mile
Higher

WA WELLS WALOG2000753297

Database:	Ecology Well Logs	Well Log ID:	1621724
Well Tag #:	BKA106	Project Tag #:	Not Reported
Notice of Intent #:	RE14062	Date Received:	11-MAY-17
Diameter (in):	8.25	Casing Depth (ft):	15
Well completion:	27-APR-17	Well Owner:	Sundberg Estate Auger
Well Type:	Resource Protection	Driller #:	2867
Static Water Level:	Not Reported	Flow Rate (gpm):	Not Reported
Flow Type:	Not Reported	PSI:	Not Reported
Well Test:	Not Reported	Water Reclamation #:	9

F789
NNE
1/4 - 1/2 Mile
Higher

WA WELLS WALOG2000733292

Database:	Ecology Well Logs	Well Log ID:	1598966
Well Tag #:	BJY302	Project Tag #:	Not Reported
Notice of Intent #:	RE13493	Date Received:	08-NOV-16
Diameter (in):	3	Casing Depth (ft):	8
Well completion:	26-OCT-16	Well Owner:	Sundberg Estate
Well Type:	Resource Protection	Driller #:	3203
Static Water Level:	Not Reported	Flow Rate (gpm):	Not Reported
Flow Type:	Not Reported	PSI:	Not Reported
Well Test:	Not Reported	Water Reclamation #:	9

F790
NNE
1/4 - 1/2 Mile
Higher

WA WELLS WALOG2000799411

Database:	Ecology Well Logs	Well Log ID:	1717167
Well Tag #:	BKF318	Project Tag #:	Not Reported
Notice of Intent #:	RE15628	Date Received:	18-JUN-18
Diameter (in):	8	Casing Depth (ft):	10

GEOCHECK® - PHYSICAL SETTING SOURCE MAP FINDINGS

Well completion:	27-FEB-18	Well Owner:	Sundberg Property 71301 - DURIS & SCOTT
Well Type:	Resource Protection	Driller #:	3200
Static Water Level:	6	Flow Rate (gpm):	Not Reported
Flow Type:	Static Level	PSI:	Not Reported
Well Test:	Not Reported	Water Reclamation #:	9

F791
NNE
1/4 - 1/2 Mile
Higher

WA WELLS WALOG2000800810

Database:	Ecology Well Logs	Well Log ID:	1721871
Well Tag #:	Not Reported	Project Tag #:	Not Reported
Notice of Intent #:	AE47568	Date Received:	18-JUN-18
Diameter (in):	8	Casing Depth (ft):	39
Well completion:	27-FEB-18	Well Owner:	LAURA DURIS & SCOTT VLOTHO PROPERTY 71301
Well Type:	Decommissioning	Driller #:	3200
Static Water Level:	Not Reported	Flow Rate (gpm):	Not Reported
Flow Type:	Not Reported	PSI:	Not Reported
Well Test:	Not Reported	Water Reclamation #:	9

F792
NNE
1/4 - 1/2 Mile
Higher

WA WELLS WALOG2000800792

Database:	Ecology Well Logs	Well Log ID:	1721852
Well Tag #:	Not Reported	Project Tag #:	Not Reported
Notice of Intent #:	SE65190	Date Received:	18-JUN-18
Diameter (in):	8	Casing Depth (ft):	19
Well completion:	27-MAR-18	Well Owner:	LAURA DURIS & SLOTHO SCOTT Property 71301
Well Type:	Resource Protection	Driller #:	3200
Static Water Level:	Not Reported	Flow Rate (gpm):	Not Reported
Flow Type:	Not Reported	PSI:	Not Reported
Well Test:	Not Reported	Water Reclamation #:	9

F793
NNE
1/4 - 1/2 Mile
Higher

WA WELLS WALOG2000799432

Database:	Ecology Well Logs	Well Log ID:	1717188
Well Tag #:	BKF317	Project Tag #:	Not Reported
Notice of Intent #:	RE15628	Date Received:	18-JUN-18
Diameter (in):	8	Casing Depth (ft):	13
Well completion:	27-FEB-18	Well Owner:	Sundberg Property 71301 - DURIS & SCOTT
Well Type:	Resource Protection	Driller #:	3200
Static Water Level:	6	Flow Rate (gpm):	Not Reported
Flow Type:	Static Level	PSI:	Not Reported
Well Test:	Not Reported	Water Reclamation #:	9

GEOCHECK® - PHYSICAL SETTING SOURCE MAP FINDINGS

Map ID
Direction
Distance
Elevation

Database EDR ID Number

F794
NNE
1/4 - 1/2 Mile
Higher

WA WELLS WALOG2000733279

Database:	Ecology Well Logs	Well Log ID:	1598953
Well Tag #:	BJY300	Project Tag #:	Not Reported
Notice of Intent #:	RE13493	Date Received:	08-NOV-16
Diameter (in):	8	Casing Depth (ft):	6
Well completion:	25-OCT-16	Well Owner:	Sundberg Estate
Well Type:	Resource Protection	Driller #:	3203
Static Water Level:	0	Flow Rate (gpm):	Not Reported
Flow Type:	Static Level	PSI:	Not Reported
Well Test:	Not Reported	Water Reclamation #:	9

F795
NNE
1/4 - 1/2 Mile
Higher

WA WELLS WALOG2000635617

Database:	Ecology Well Logs	Well Log ID:	957602
Well Tag #:	Not Reported	Project Tag #:	Not Reported
Notice of Intent #:	AE23813	Date Received:	11-OCT-13
Diameter (in):	2	Casing Depth (ft):	25
Well completion:	02-OCT-13	Well Owner:	Dennis Tully - Neighborhood Development Corpo
Well Type:	Decommissioning	Driller #:	2247
Static Water Level:	Not Reported	Flow Rate (gpm):	Not Reported
Flow Type:	Not Reported	PSI:	Not Reported
Well Test:	Not Reported	Water Reclamation #:	9

F796
NNE
1/4 - 1/2 Mile
Higher

WA WELLS WALOG2000635616

Database:	Ecology Well Logs	Well Log ID:	957601
Well Tag #:	Not Reported	Project Tag #:	Not Reported
Notice of Intent #:	AE23813	Date Received:	11-OCT-13
Diameter (in):	2	Casing Depth (ft):	27.17
Well completion:	02-OCT-13	Well Owner:	Dennis Tully - Neighborhood Development Corpo
Well Type:	Decommissioning	Driller #:	2247
Static Water Level:	Not Reported	Flow Rate (gpm):	Not Reported
Flow Type:	Not Reported	PSI:	Not Reported
Well Test:	Not Reported	Water Reclamation #:	9

F797
NNE
1/4 - 1/2 Mile
Higher

WA WELLS WALOG2000635615

Database:	Ecology Well Logs	Well Log ID:	957600
Well Tag #:	Not Reported	Project Tag #:	Not Reported
Notice of Intent #:	AE23813	Date Received:	11-OCT-13
Diameter (in):	2	Casing Depth (ft):	20

GEOCHECK® - PHYSICAL SETTING SOURCE MAP FINDINGS

Well completion:	02-OCT-13	Well Owner:	Dennis Tully - Neighborhood Development Corpo
Well Type:	Decommissioning	Driller #:	2247
Static Water Level:	Not Reported	Flow Rate (gpm):	Not Reported
Flow Type:	Not Reported	PSI:	Not Reported
Well Test:	Not Reported	Water Reclamation #:	9

F798
NNE
1/4 - 1/2 Mile
Higher

WA WELLS WALOG2000635633

Database:	Ecology Well Logs	Well Log ID:	957640
Well Tag #:	Not Reported	Project Tag #:	Not Reported
Notice of Intent #:	AE23813	Date Received:	11-OCT-13
Diameter (in):	2	Casing Depth (ft):	29
Well completion:	02-OCT-13	Well Owner:	Dennis Tully - Neighborhood Development Corpo
Well Type:	Decommissioning	Driller #:	2247
Static Water Level:	Not Reported	Flow Rate (gpm):	Not Reported
Flow Type:	Not Reported	PSI:	Not Reported
Well Test:	Not Reported	Water Reclamation #:	9

F799
NNE
1/4 - 1/2 Mile
Higher

WA WELLS WALOG2000733244

Database:	Ecology Well Logs	Well Log ID:	1598918
Well Tag #:	BJY303	Project Tag #:	Not Reported
Notice of Intent #:	RE13493	Date Received:	08-NOV-16
Diameter (in):	3	Casing Depth (ft):	8.5
Well completion:	27-OCT-16	Well Owner:	Sundberg Estate
Well Type:	Resource Protection	Driller #:	3203
Static Water Level:	Not Reported	Flow Rate (gpm):	Not Reported
Flow Type:	Not Reported	PSI:	Not Reported
Well Test:	Not Reported	Water Reclamation #:	9

F800
NNE
1/4 - 1/2 Mile
Higher

WA WELLS WALOG2000733243

Database:	Ecology Well Logs	Well Log ID:	1598917
Well Tag #:	BJY301	Project Tag #:	Not Reported
Notice of Intent #:	RE13493	Date Received:	08-NOV-16
Diameter (in):	8	Casing Depth (ft):	7
Well completion:	26-OCT-16	Well Owner:	Sundberg Estate
Well Type:	Resource Protection	Driller #:	3203
Static Water Level:	Not Reported	Flow Rate (gpm):	Not Reported
Flow Type:	Not Reported	PSI:	Not Reported
Well Test:	Not Reported	Water Reclamation #:	9

GEOCHECK® - PHYSICAL SETTING SOURCE MAP FINDINGS

Map ID
Direction
Distance
Elevation

Database EDR ID Number

F801
NNE
1/4 - 1/2 Mile
Higher

WA WELLS WALOG2000635643

Database:	Ecology Well Logs	Well Log ID:	957656
Well Tag #:	Not Reported	Project Tag #:	Not Reported
Notice of Intent #:	AE23813	Date Received:	11-OCT-13
Diameter (in):	2	Casing Depth (ft):	29
Well completion:	02-OCT-13	Well Owner:	Dennis Tully - Neighborhood Development Corpo
Well Type:	Decommissioning	Driller #:	2247
Static Water Level:	Not Reported	Flow Rate (gpm):	Not Reported
Flow Type:	Not Reported	PSI:	Not Reported
Well Test:	Not Reported	Water Reclamation #:	9

G802
ESE
1/4 - 1/2 Mile
Lower

WA WELLS WALOG2000284801

Database:	Ecology Well Logs	Well Log ID:	374671
Well Tag #:	Not Reported	Project Tag #:	Not Reported
Notice of Intent #:	S024602	Date Received:	20-JAN-04
Diameter (in):	Not Reported	Casing Depth (ft):	130
Well completion:	07-OCT-03	Well Owner:	CITY OF SEATTLE
Well Type:	Resource Protection	Driller #:	Not Reported
Static Water Level:	Not Reported	Flow Rate (gpm):	Not Reported
Flow Type:	Not Reported	PSI:	Not Reported
Well Test:	Not Reported	Water Reclamation #:	9

G803
ESE
1/4 - 1/2 Mile
Lower

WA WELLS WALOG2000284800

Database:	Ecology Well Logs	Well Log ID:	374670
Well Tag #:	Not Reported	Project Tag #:	Not Reported
Notice of Intent #:	S024602	Date Received:	20-JAN-04
Diameter (in):	Not Reported	Casing Depth (ft):	80
Well completion:	07-OCT-03	Well Owner:	CITY OF SEATTLE
Well Type:	Resource Protection	Driller #:	Not Reported
Static Water Level:	Not Reported	Flow Rate (gpm):	Not Reported
Flow Type:	Not Reported	PSI:	Not Reported
Well Test:	Not Reported	Water Reclamation #:	9

G804
ESE
1/4 - 1/2 Mile
Lower

WA WELLS WALOG2000282849

Database:	Ecology Well Logs	Well Log ID:	372663
Well Tag #:	Not Reported	Project Tag #:	Not Reported
Notice of Intent #:	S024601	Date Received:	18-DEC-03
Diameter (in):	Not Reported	Casing Depth (ft):	136

GEOCHECK® - PHYSICAL SETTING SOURCE MAP FINDINGS

Well completion:	08-OCT-03	Well Owner:	CITY OF SEATTLE
Well Type:	Resource Protection	Driller #:	Not Reported
Static Water Level:	Not Reported	Flow Rate (gpm):	Not Reported
Flow Type:	Not Reported	PSI:	Not Reported
Well Test:	Not Reported	Water Reclamation #:	9

G805
ESE
1/4 - 1/2 Mile
Lower

WA WELLS WALOG2000851918

Database:	Ecology Well Logs	Well Log ID:	1904430
Well Tag #:	BJZ643	Project Tag #:	Not Reported
Notice of Intent #:	RE16673	Date Received:	04-MAR-19
Diameter (in):	2	Casing Depth (ft):	40
Well completion:	30-OCT-18	Well Owner:	Nathan Rothman
Well Type:	Resource Protection	Driller #:	3143
Static Water Level:	Not Reported	Flow Rate (gpm):	Not Reported
Flow Type:	Not Reported	PSI:	Not Reported
Well Test:	Not Reported	Water Reclamation #:	9

G806
ESE
1/4 - 1/2 Mile
Lower

WA WELLS WALOG2000634284

Database:	Ecology Well Logs	Well Log ID:	953982
Well Tag #:	BCC051	Project Tag #:	Not Reported
Notice of Intent #:	GE00450	Date Received:	12-AUG-13
Diameter (in):	1	Casing Depth (ft):	295
Well completion:	30-AUG-11	Well Owner:	City Of Seattle
Well Type:	Resource Protection	Driller #:	2976
Static Water Level:	Not Reported	Flow Rate (gpm):	Not Reported
Flow Type:	Not Reported	PSI:	Not Reported
Well Test:	Not Reported	Water Reclamation #:	9

G807
ESE
1/4 - 1/2 Mile
Lower

WA WELLS WALOG2000634275

Database:	Ecology Well Logs	Well Log ID:	953968
Well Tag #:	BCC051	Project Tag #:	Not Reported
Notice of Intent #:	GE00450	Date Received:	28-AUG-13
Diameter (in):	4	Casing Depth (ft):	295
Well completion:	09-AUG-13	Well Owner:	City Of Seattle
Well Type:	Resource Protection	Driller #:	2976
Static Water Level:	Not Reported	Flow Rate (gpm):	Not Reported
Flow Type:	Not Reported	PSI:	Not Reported
Well Test:	Not Reported	Water Reclamation #:	9

GEOCHECK® - PHYSICAL SETTING SOURCE MAP FINDINGS

Map ID
Direction
Distance
Elevation

Database EDR ID Number

H808
NNW
1/4 - 1/2 Mile
Higher

WA WELLS WALOG2000389428

Database:	Ecology Well Logs	Well Log ID:	512142
Well Tag #:	Not Reported	Project Tag #:	Not Reported
Notice of Intent #:	SE01946	Date Received:	11-JAN-08
Diameter (in):	2.3	Casing Depth (ft):	8
Well completion:	09-NOV-07	Well Owner:	LE RHO CHAREAU LTD
Well Type:	Resource Protection	Driller #:	Not Reported
Static Water Level:	Not Reported	Flow Rate (gpm):	Not Reported
Flow Type:	Not Reported	PSI:	Not Reported
Well Test:	Not Reported	Water Reclamation #:	9

H809
NNW
1/4 - 1/2 Mile
Higher

WA WELLS WALOG2000389429

Database:	Ecology Well Logs	Well Log ID:	512143
Well Tag #:	Not Reported	Project Tag #:	Not Reported
Notice of Intent #:	SE01946	Date Received:	11-JAN-08
Diameter (in):	2.3	Casing Depth (ft):	8
Well completion:	09-NOV-07	Well Owner:	LE RHO CHAREAU LTD
Well Type:	Resource Protection	Driller #:	Not Reported
Static Water Level:	Not Reported	Flow Rate (gpm):	Not Reported
Flow Type:	Not Reported	PSI:	Not Reported
Well Test:	Not Reported	Water Reclamation #:	9

H810
NNW
1/4 - 1/2 Mile
Higher

WA WELLS WALOG2000347665

Database:	Ecology Well Logs	Well Log ID:	453156
Well Tag #:	APK265	Project Tag #:	Not Reported
Notice of Intent #:	R062738	Date Received:	24-AUG-06
Diameter (in):	2	Casing Depth (ft):	15
Well completion:	17-JUL-06	Well Owner:	WA FEDERAL SAVINGS
Well Type:	Resource Protection	Driller #:	Not Reported
Static Water Level:	Not Reported	Flow Rate (gpm):	Not Reported
Flow Type:	Not Reported	PSI:	Not Reported
Well Test:	Not Reported	Water Reclamation #:	9

H811
NNW
1/4 - 1/2 Mile
Higher

WA WELLS WALOG2000389427

Database:	Ecology Well Logs	Well Log ID:	512141
Well Tag #:	Not Reported	Project Tag #:	Not Reported
Notice of Intent #:	SE01946	Date Received:	11-JAN-08
Diameter (in):	2.3	Casing Depth (ft):	8

GEOCHECK® - PHYSICAL SETTING SOURCE MAP FINDINGS

Well completion:	09-NOV-07	Well Owner:	LE RHO CHAREAU LTD
Well Type:	Resource Protection	Driller #:	Not Reported
Static Water Level:	Not Reported	Flow Rate (gpm):	Not Reported
Flow Type:	Not Reported	PSI:	Not Reported
Well Test:	Not Reported	Water Reclamation #:	9

**H812
NNW
1/4 - 1/2 Mile
Higher**

WA WELLS WALOG2000389432

Database:	Ecology Well Logs	Well Log ID:	512147
Well Tag #:	Not Reported	Project Tag #:	Not Reported
Notice of Intent #:	SE01946	Date Received:	11-JAN-08
Diameter (in):	2.3	Casing Depth (ft):	11
Well completion:	09-NOV-07	Well Owner:	LE RHO CHAREAU LTD
Well Type:	Resource Protection	Driller #:	Not Reported
Static Water Level:	Not Reported	Flow Rate (gpm):	Not Reported
Flow Type:	Not Reported	PSI:	Not Reported
Well Test:	Not Reported	Water Reclamation #:	9

**H813
NNW
1/4 - 1/2 Mile
Higher**

WA WELLS WALOG2000389433

Database:	Ecology Well Logs	Well Log ID:	512148
Well Tag #:	Not Reported	Project Tag #:	Not Reported
Notice of Intent #:	SE01946	Date Received:	11-JAN-08
Diameter (in):	2.3	Casing Depth (ft):	11
Well completion:	09-NOV-07	Well Owner:	LE RHO CHAREAU LTD
Well Type:	Resource Protection	Driller #:	Not Reported
Static Water Level:	Not Reported	Flow Rate (gpm):	Not Reported
Flow Type:	Not Reported	PSI:	Not Reported
Well Test:	Not Reported	Water Reclamation #:	9

**H814
NNW
1/4 - 1/2 Mile
Higher**

WA WELLS WALOG2000389430

Database:	Ecology Well Logs	Well Log ID:	512144
Well Tag #:	Not Reported	Project Tag #:	Not Reported
Notice of Intent #:	SE01946	Date Received:	11-JAN-08
Diameter (in):	2.3	Casing Depth (ft):	11
Well completion:	09-NOV-07	Well Owner:	LE RHO CHAREAU LTD
Well Type:	Resource Protection	Driller #:	Not Reported
Static Water Level:	Not Reported	Flow Rate (gpm):	Not Reported
Flow Type:	Not Reported	PSI:	Not Reported
Well Test:	Not Reported	Water Reclamation #:	9

GEOCHECK® - PHYSICAL SETTING SOURCE MAP FINDINGS

Map ID
Direction
Distance
Elevation

Database EDR ID Number

H815
NNW
1/4 - 1/2 Mile
Higher

WA WELLS WALOG2000389431

Database:	Ecology Well Logs	Well Log ID:	512146
Well Tag #:	Not Reported	Project Tag #:	Not Reported
Notice of Intent #:	SE01946	Date Received:	11-JAN-08
Diameter (in):	2.3	Casing Depth (ft):	11
Well completion:	09-NOV-07	Well Owner:	LE RHO CHAREAU LTD
Well Type:	Resource Protection	Driller #:	Not Reported
Static Water Level:	Not Reported	Flow Rate (gpm):	Not Reported
Flow Type:	Not Reported	PSI:	Not Reported
Well Test:	Not Reported	Water Reclamation #:	9

H816
NNW
1/4 - 1/2 Mile
Higher

WA WELLS WALOG2000347656

Database:	Ecology Well Logs	Well Log ID:	453145
Well Tag #:	APK260	Project Tag #:	Not Reported
Notice of Intent #:	R062738	Date Received:	24-AUG-06
Diameter (in):	2	Casing Depth (ft):	15
Well completion:	17-JUL-06	Well Owner:	WA FEDERAL SAVINGS
Well Type:	Resource Protection	Driller #:	Not Reported
Static Water Level:	Not Reported	Flow Rate (gpm):	Not Reported
Flow Type:	Not Reported	PSI:	Not Reported
Well Test:	Not Reported	Water Reclamation #:	9

H817
NNW
1/4 - 1/2 Mile
Higher

WA WELLS WALOG2000347658

Database:	Ecology Well Logs	Well Log ID:	453148
Well Tag #:	APK261	Project Tag #:	Not Reported
Notice of Intent #:	R062738	Date Received:	24-AUG-06
Diameter (in):	2	Casing Depth (ft):	15
Well completion:	17-JUL-06	Well Owner:	WA FEDERAL SAVINGS
Well Type:	Resource Protection	Driller #:	Not Reported
Static Water Level:	Not Reported	Flow Rate (gpm):	Not Reported
Flow Type:	Not Reported	PSI:	Not Reported
Well Test:	Not Reported	Water Reclamation #:	9

H818
NNW
1/4 - 1/2 Mile
Higher

WA WELLS WALOG2000282825

Database:	Ecology Well Logs	Well Log ID:	372639
Well Tag #:	AHP961	Project Tag #:	Not Reported
Notice of Intent #:	R055301	Date Received:	09-DEC-03
Diameter (in):	4	Casing Depth (ft):	164.7

GEOCHECK® - PHYSICAL SETTING SOURCE MAP FINDINGS

Well completion:	01-JUL-03	Well Owner:	HOLY ROSARY SCHOOL
Well Type:	Resource Protection	Driller #:	Not Reported
Static Water Level:	Not Reported	Flow Rate (gpm):	Not Reported
Flow Type:	Not Reported	PSI:	Not Reported
Well Test:	Not Reported	Water Reclamation #:	9

H819
NNW
1/4 - 1/2 Mile
Higher

WA WELLS WALOG2000293081

Database:	Ecology Well Logs	Well Log ID:	383514
Well Tag #:	AHP961	Project Tag #:	Not Reported
Notice of Intent #:	A060498	Date Received:	14-JUL-04
Diameter (in):	2	Casing Depth (ft):	165
Well completion:	30-JUN-04	Well Owner:	SEATTLE SCHOOL DIST 1
Well Type:	Decommissioning	Driller #:	Not Reported
Static Water Level:	Not Reported	Flow Rate (gpm):	Not Reported
Flow Type:	Not Reported	PSI:	Not Reported
Well Test:	Not Reported	Water Reclamation #:	9

H820
NNW
1/4 - 1/2 Mile
Higher

WA WELLS WALOG2000347663

Database:	Ecology Well Logs	Well Log ID:	453154
Well Tag #:	APK263	Project Tag #:	Not Reported
Notice of Intent #:	R062738	Date Received:	24-AUG-06
Diameter (in):	2	Casing Depth (ft):	13
Well completion:	17-JUL-06	Well Owner:	WA FEDERAL SAVINGS
Well Type:	Resource Protection	Driller #:	Not Reported
Static Water Level:	Not Reported	Flow Rate (gpm):	Not Reported
Flow Type:	Not Reported	PSI:	Not Reported
Well Test:	Not Reported	Water Reclamation #:	9

H821
NNW
1/4 - 1/2 Mile
Higher

WA WELLS WALOG2000347664

Database:	Ecology Well Logs	Well Log ID:	453155
Well Tag #:	APK266	Project Tag #:	Not Reported
Notice of Intent #:	R062738	Date Received:	24-AUG-06
Diameter (in):	2	Casing Depth (ft):	10
Well completion:	17-JUL-06	Well Owner:	WA FEDERAL SAVINGS
Well Type:	Resource Protection	Driller #:	Not Reported
Static Water Level:	Not Reported	Flow Rate (gpm):	Not Reported
Flow Type:	Not Reported	PSI:	Not Reported
Well Test:	Not Reported	Water Reclamation #:	9

GEOCHECK® - PHYSICAL SETTING SOURCE MAP FINDINGS

Map ID
Direction
Distance
Elevation

Database EDR ID Number

H822
NNW
1/4 - 1/2 Mile
Higher

WA WELLS WALOG2000347660

Database:	Ecology Well Logs	Well Log ID:	453151
Well Tag #:	APK262	Project Tag #:	Not Reported
Notice of Intent #:	R062738	Date Received:	24-AUG-06
Diameter (in):	2	Casing Depth (ft):	15
Well completion:	17-JUL-06	Well Owner:	WA FEDERAL SAVINGS
Well Type:	Resource Protection	Driller #:	Not Reported
Static Water Level:	Not Reported	Flow Rate (gpm):	Not Reported
Flow Type:	Not Reported	PSI:	Not Reported
Well Test:	Not Reported	Water Reclamation #:	9

H823
NNW
1/4 - 1/2 Mile
Higher

WA WELLS WALOG2000347662

Database:	Ecology Well Logs	Well Log ID:	453153
Well Tag #:	APK264	Project Tag #:	Not Reported
Notice of Intent #:	R062738	Date Received:	24-AUG-06
Diameter (in):	2	Casing Depth (ft):	15
Well completion:	17-JUL-06	Well Owner:	WA FEDERAL SAVINGS
Well Type:	Resource Protection	Driller #:	Not Reported
Static Water Level:	Not Reported	Flow Rate (gpm):	Not Reported
Flow Type:	Not Reported	PSI:	Not Reported
Well Test:	Not Reported	Water Reclamation #:	9

H824
NNW
1/4 - 1/2 Mile
Higher

WA WELLS WALOG2000670431

Database:	Ecology Well Logs	Well Log ID:	1036964
Well Tag #:	Not Reported	Project Tag #:	B5
Notice of Intent #:	SE55268	Date Received:	04-AUG-15
Diameter (in):	2.25	Casing Depth (ft):	10
Well completion:	08-JUL-15	Well Owner:	4142 California LLC
Well Type:	Resource Protection	Driller #:	3174
Static Water Level:	Not Reported	Flow Rate (gpm):	Not Reported
Flow Type:	Dry Hole	PSI:	Not Reported
Well Test:	Not Reported	Water Reclamation #:	9

H825
NNW
1/4 - 1/2 Mile
Higher

WA WELLS WALOG2000670432

Database:	Ecology Well Logs	Well Log ID:	1036965
Well Tag #:	Not Reported	Project Tag #:	B1
Notice of Intent #:	AE32752	Date Received:	04-AUG-15
Diameter (in):	2.25	Casing Depth (ft):	10

GEOCHECK® - PHYSICAL SETTING SOURCE MAP FINDINGS

Well completion:	08-JUL-15	Well Owner:	4142 California LLC
Well Type:	Decommissioning	Driller #:	3174
Static Water Level:	Not Reported	Flow Rate (gpm):	Not Reported
Flow Type:	Dry Hole	PSI:	Not Reported
Well Test:	Not Reported	Water Reclamation #:	9

**H826
NNW
1/4 - 1/2 Mile
Higher**

WA WELLS WALOG2000670429

Database:	Ecology Well Logs	Well Log ID:	1036962
Well Tag #:	Not Reported	Project Tag #:	B3
Notice of Intent #:	SE55268	Date Received:	04-AUG-15
Diameter (in):	2.25	Casing Depth (ft):	10
Well completion:	08-JUL-15	Well Owner:	4142 California LLC
Well Type:	Resource Protection	Driller #:	3174
Static Water Level:	Not Reported	Flow Rate (gpm):	Not Reported
Flow Type:	Dry Hole	PSI:	Not Reported
Well Test:	Not Reported	Water Reclamation #:	9

**H827
NNW
1/4 - 1/2 Mile
Higher**

WA WELLS WALOG2000670430

Database:	Ecology Well Logs	Well Log ID:	1036963
Well Tag #:	Not Reported	Project Tag #:	B4
Notice of Intent #:	SE55268	Date Received:	04-AUG-15
Diameter (in):	2.25	Casing Depth (ft):	10
Well completion:	08-JUL-15	Well Owner:	4142 California LLC
Well Type:	Resource Protection	Driller #:	3174
Static Water Level:	Not Reported	Flow Rate (gpm):	Not Reported
Flow Type:	Dry Hole	PSI:	Not Reported
Well Test:	Not Reported	Water Reclamation #:	9

**H828
NNW
1/4 - 1/2 Mile
Higher**

WA WELLS WALOG2000670435

Database:	Ecology Well Logs	Well Log ID:	1036968
Well Tag #:	Not Reported	Project Tag #:	B4
Notice of Intent #:	AE32752	Date Received:	04-AUG-15
Diameter (in):	2.25	Casing Depth (ft):	10
Well completion:	08-JUL-15	Well Owner:	4142 California LLC
Well Type:	Decommissioning	Driller #:	3174
Static Water Level:	Not Reported	Flow Rate (gpm):	Not Reported
Flow Type:	Dry Hole	PSI:	Not Reported
Well Test:	Not Reported	Water Reclamation #:	9

GEOCHECK® - PHYSICAL SETTING SOURCE MAP FINDINGS

Map ID
Direction
Distance
Elevation

Database EDR ID Number

H829
NNW
1/4 - 1/2 Mile
Higher

WA WELLS WALOG2000670436

Database:	Ecology Well Logs	Well Log ID:	1036969
Well Tag #:	Not Reported	Project Tag #:	B5
Notice of Intent #:	AE32752	Date Received:	04-AUG-15
Diameter (in):	2.25	Casing Depth (ft):	10
Well completion:	08-JUL-15	Well Owner:	4142 California LLC
Well Type:	Decommissioning	Driller #:	3174
Static Water Level:	Not Reported	Flow Rate (gpm):	Not Reported
Flow Type:	Dry Hole	PSI:	Not Reported
Well Test:	Not Reported	Water Reclamation #:	9

H830
NNW
1/4 - 1/2 Mile
Higher

WA WELLS WALOG2000670433

Database:	Ecology Well Logs	Well Log ID:	1036966
Well Tag #:	Not Reported	Project Tag #:	B2
Notice of Intent #:	AE32752	Date Received:	04-AUG-15
Diameter (in):	2.25	Casing Depth (ft):	10
Well completion:	08-JUL-15	Well Owner:	4142 California LLC
Well Type:	Decommissioning	Driller #:	3174
Static Water Level:	Not Reported	Flow Rate (gpm):	Not Reported
Flow Type:	Dry Hole	PSI:	Not Reported
Well Test:	Not Reported	Water Reclamation #:	9

H831
NNW
1/4 - 1/2 Mile
Higher

WA WELLS WALOG2000670434

Database:	Ecology Well Logs	Well Log ID:	1036967
Well Tag #:	Not Reported	Project Tag #:	B3
Notice of Intent #:	AE32752	Date Received:	04-AUG-15
Diameter (in):	2.25	Casing Depth (ft):	10
Well completion:	08-JUL-15	Well Owner:	4142 California LLC
Well Type:	Decommissioning	Driller #:	3174
Static Water Level:	Not Reported	Flow Rate (gpm):	Not Reported
Flow Type:	Dry Hole	PSI:	Not Reported
Well Test:	Not Reported	Water Reclamation #:	9

H832
NNW
1/4 - 1/2 Mile
Higher

WA WELLS WALOG2000389506

Database:	Ecology Well Logs	Well Log ID:	512238
Well Tag #:	Not Reported	Project Tag #:	Not Reported
Notice of Intent #:	SE01946	Date Received:	11-JAN-08
Diameter (in):	2.3	Casing Depth (ft):	11

GEOCHECK® - PHYSICAL SETTING SOURCE MAP FINDINGS

Well completion:	09-NOV-07	Well Owner:	LE RHO CHAREAU LTD
Well Type:	Resource Protection	Driller #:	Not Reported
Static Water Level:	Not Reported	Flow Rate (gpm):	Not Reported
Flow Type:	Not Reported	PSI:	Not Reported
Well Test:	Not Reported	Water Reclamation #:	9

H833
NNW
1/4 - 1/2 Mile
Higher

WA WELLS WALOG2000389507

Database:	Ecology Well Logs	Well Log ID:	512240
Well Tag #:	Not Reported	Project Tag #:	Not Reported
Notice of Intent #:	SE01946	Date Received:	11-JAN-08
Diameter (in):	2.3	Casing Depth (ft):	11
Well completion:	09-NOV-07	Well Owner:	LE RHO CHAREAU LTD
Well Type:	Resource Protection	Driller #:	Not Reported
Static Water Level:	Not Reported	Flow Rate (gpm):	Not Reported
Flow Type:	Not Reported	PSI:	Not Reported
Well Test:	Not Reported	Water Reclamation #:	9

H834
NNW
1/4 - 1/2 Mile
Higher

WA WELLS WALOG2000389434

Database:	Ecology Well Logs	Well Log ID:	512149
Well Tag #:	Not Reported	Project Tag #:	Not Reported
Notice of Intent #:	SE01946	Date Received:	11-JAN-08
Diameter (in):	2.3	Casing Depth (ft):	11
Well completion:	09-NOV-07	Well Owner:	LE RHO CHAREAU LTD
Well Type:	Resource Protection	Driller #:	Not Reported
Static Water Level:	Not Reported	Flow Rate (gpm):	Not Reported
Flow Type:	Not Reported	PSI:	Not Reported
Well Test:	Not Reported	Water Reclamation #:	9

H835
NNW
1/4 - 1/2 Mile
Higher

WA WELLS WALOG2000389505

Database:	Ecology Well Logs	Well Log ID:	512237
Well Tag #:	Not Reported	Project Tag #:	Not Reported
Notice of Intent #:	SE01946	Date Received:	11-JAN-08
Diameter (in):	2.3	Casing Depth (ft):	11
Well completion:	09-NOV-07	Well Owner:	LE RHO CHAREAU LTD
Well Type:	Resource Protection	Driller #:	Not Reported
Static Water Level:	Not Reported	Flow Rate (gpm):	Not Reported
Flow Type:	Not Reported	PSI:	Not Reported
Well Test:	Not Reported	Water Reclamation #:	9

GEOCHECK® - PHYSICAL SETTING SOURCE MAP FINDINGS

Map ID
Direction
Distance
Elevation

Database EDR ID Number

H836
NNW
1/4 - 1/2 Mile
Higher

WA WELLS WALOG2000670427

Database:	Ecology Well Logs	Well Log ID:	1036960
Well Tag #:	Not Reported	Project Tag #:	B1
Notice of Intent #:	SE55268	Date Received:	04-AUG-15
Diameter (in):	2.25	Casing Depth (ft):	10
Well completion:	08-JUL-15	Well Owner:	4142 California LLC
Well Type:	Resource Protection	Driller #:	3174
Static Water Level:	Not Reported	Flow Rate (gpm):	Not Reported
Flow Type:	Dry Hole	PSI:	Not Reported
Well Test:	Not Reported	Water Reclamation #:	9

H837
NNW
1/4 - 1/2 Mile
Higher

WA WELLS WALOG2000670428

Database:	Ecology Well Logs	Well Log ID:	1036961
Well Tag #:	Not Reported	Project Tag #:	B2
Notice of Intent #:	SE55268	Date Received:	04-AUG-15
Diameter (in):	2.25	Casing Depth (ft):	10
Well completion:	08-JUL-15	Well Owner:	4142 California LLC
Well Type:	Resource Protection	Driller #:	3174
Static Water Level:	Not Reported	Flow Rate (gpm):	Not Reported
Flow Type:	Dry Hole	PSI:	Not Reported
Well Test:	Not Reported	Water Reclamation #:	9

H838
NNW
1/4 - 1/2 Mile
Higher

WA WELLS WALOG2000389508

Database:	Ecology Well Logs	Well Log ID:	512241
Well Tag #:	Not Reported	Project Tag #:	Not Reported
Notice of Intent #:	SE01946	Date Received:	11-JAN-08
Diameter (in):	2.3	Casing Depth (ft):	11
Well completion:	09-NOV-07	Well Owner:	LE RHO CHAREAU LTD
Well Type:	Resource Protection	Driller #:	Not Reported
Static Water Level:	Not Reported	Flow Rate (gpm):	Not Reported
Flow Type:	Not Reported	PSI:	Not Reported
Well Test:	Not Reported	Water Reclamation #:	9

H839
NNW
1/4 - 1/2 Mile
Higher

WA WELLS WALOG2000425072

Database:	Ecology Well Logs	Well Log ID:	561956
Well Tag #:	Not Reported	Project Tag #:	Not Reported
Notice of Intent #:	AE03508	Date Received:	08-AUG-08
Diameter (in):	6	Casing Depth (ft):	25

GEOCHECK® - PHYSICAL SETTING SOURCE MAP FINDINGS

Well completion:	03-JUL-08	Well Owner:	HOLY ROSARY SCHOOL
Well Type:	Decommissioning	Driller #:	Not Reported
Static Water Level:	Not Reported	Flow Rate (gpm):	Not Reported
Flow Type:	Not Reported	PSI:	Not Reported
Well Test:	Not Reported	Water Reclamation #:	9

1840
South
1/4 - 1/2 Mile
Higher

WA WELLS WALOG2000699117

Database:	Ecology Well Logs	Well Log ID:	1537704
Well Tag #:	Not Reported	Project Tag #:	2
Notice of Intent #:	AE35638	Date Received:	10-MAR-16
Diameter (in):	8	Casing Depth (ft):	50
Well completion:	28-JAN-16	Well Owner:	Holland Partner Group
Well Type:	Decommissioning	Driller #:	1815
Static Water Level:	Not Reported	Flow Rate (gpm):	Not Reported
Flow Type:	Not Reported	PSI:	Not Reported
Well Test:	Not Reported	Water Reclamation #:	9

1841
South
1/4 - 1/2 Mile
Higher

WA WELLS WALOG2000699118

Database:	Ecology Well Logs	Well Log ID:	1537705
Well Tag #:	Not Reported	Project Tag #:	3
Notice of Intent #:	AE35638	Date Received:	10-MAR-16
Diameter (in):	8	Casing Depth (ft):	50
Well completion:	28-JAN-16	Well Owner:	Holland Partner Group
Well Type:	Decommissioning	Driller #:	1815
Static Water Level:	Not Reported	Flow Rate (gpm):	Not Reported
Flow Type:	Not Reported	PSI:	Not Reported
Well Test:	Not Reported	Water Reclamation #:	9

1842
South
1/4 - 1/2 Mile
Higher

WA WELLS WALOG2000727628

Database:	Ecology Well Logs	Well Log ID:	1592308
Well Tag #:	Not Reported	Project Tag #:	1
Notice of Intent #:	SE59419	Date Received:	17-OCT-16
Diameter (in):	5	Casing Depth (ft):	30
Well completion:	23-AUG-16	Well Owner:	Powel Custom Homes
Well Type:	Resource Protection	Driller #:	1815
Static Water Level:	Not Reported	Flow Rate (gpm):	Not Reported
Flow Type:	Dry Hole	PSI:	Not Reported
Well Test:	Not Reported	Water Reclamation #:	9

GEOCHECK® - PHYSICAL SETTING SOURCE MAP FINDINGS

Map ID
Direction
Distance
Elevation

Database EDR ID Number

1843
South
1/4 - 1/2 Mile
Higher

WA WELLS WALOG2000699116

Database:	Ecology Well Logs	Well Log ID:	1537703
Well Tag #:	Not Reported	Project Tag #:	1
Notice of Intent #:	AE35638	Date Received:	10-MAR-16
Diameter (in):	8	Casing Depth (ft):	50
Well completion:	28-JAN-16	Well Owner:	Holland Partner Group
Well Type:	Decommissioning	Driller #:	1815
Static Water Level:	Not Reported	Flow Rate (gpm):	Not Reported
Flow Type:	Not Reported	PSI:	Not Reported
Well Test:	Not Reported	Water Reclamation #:	9

1844
South
1/4 - 1/2 Mile
Higher

WA WELLS WALOG2000699113

Database:	Ecology Well Logs	Well Log ID:	1537700
Well Tag #:	Not Reported	Project Tag #:	1
Notice of Intent #:	SE57138	Date Received:	10-MAR-16
Diameter (in):	8	Casing Depth (ft):	50
Well completion:	28-JAN-16	Well Owner:	Holland Partner Group
Well Type:	Resource Protection	Driller #:	1815
Static Water Level:	Not Reported	Flow Rate (gpm):	Not Reported
Flow Type:	Not Reported	PSI:	Not Reported
Well Test:	Not Reported	Water Reclamation #:	9

1845
South
1/4 - 1/2 Mile
Higher

WA WELLS WALOG2000699114

Database:	Ecology Well Logs	Well Log ID:	1537701
Well Tag #:	Not Reported	Project Tag #:	2
Notice of Intent #:	SE57138	Date Received:	10-MAR-16
Diameter (in):	8	Casing Depth (ft):	50
Well completion:	28-JAN-16	Well Owner:	Holland Partner Group
Well Type:	Resource Protection	Driller #:	1815
Static Water Level:	Not Reported	Flow Rate (gpm):	Not Reported
Flow Type:	Not Reported	PSI:	Not Reported
Well Test:	Not Reported	Water Reclamation #:	9

1846
South
1/4 - 1/2 Mile
Higher

WA WELLS WALOG2000699115

Database:	Ecology Well Logs	Well Log ID:	1537702
Well Tag #:	Not Reported	Project Tag #:	3
Notice of Intent #:	SE57138	Date Received:	10-MAR-16
Diameter (in):	8	Casing Depth (ft):	50

GEOCHECK® - PHYSICAL SETTING SOURCE MAP FINDINGS

Well completion:	28-JAN-16	Well Owner:	Holland Partner Group
Well Type:	Resource Protection	Driller #:	1815
Static Water Level:	Not Reported	Flow Rate (gpm):	Not Reported
Flow Type:	Not Reported	PSI:	Not Reported
Well Test:	Not Reported	Water Reclamation #:	9

1847
South
1/4 - 1/2 Mile
Higher

WA WELLS WALOG2000844968

Database:	Ecology Well Logs	Well Log ID:	1896384
Well Tag #:	Not Reported	Project Tag #:	Not Reported
Notice of Intent #:	AE52593	Date Received:	01-APR-19
Diameter (in):	6	Casing Depth (ft):	21.5
Well completion:	19-DEC-18	Well Owner:	Tony Picinich Jr
Well Type:	Decommissioning	Driller #:	3113
Static Water Level:	192	Flow Rate (gpm):	Not Reported
Flow Type:	Static Level	PSI:	Not Reported
Well Test:	Not Reported	Water Reclamation #:	9

1848
South
1/4 - 1/2 Mile
Higher

WA WELLS WALOG2000844969

Database:	Ecology Well Logs	Well Log ID:	1896385
Well Tag #:	Not Reported	Project Tag #:	Not Reported
Notice of Intent #:	SE68474	Date Received:	01-APR-19
Diameter (in):	6	Casing Depth (ft):	16
Well completion:	19-DEC-18	Well Owner:	Picinich Jr
Well Type:	Resource Protection	Driller #:	3113
Static Water Level:	192	Flow Rate (gpm):	Not Reported
Flow Type:	Static Level	PSI:	Not Reported
Well Test:	Not Reported	Water Reclamation #:	9

1849
South
1/4 - 1/2 Mile
Higher

WA WELLS WALOG2000844970

Database:	Ecology Well Logs	Well Log ID:	1896386
Well Tag #:	Not Reported	Project Tag #:	Not Reported
Notice of Intent #:	AE52593	Date Received:	01-APR-19
Diameter (in):	6	Casing Depth (ft):	16
Well completion:	19-DEC-18	Well Owner:	Tony Picinich Jr
Well Type:	Decommissioning	Driller #:	3113
Static Water Level:	192	Flow Rate (gpm):	Not Reported
Flow Type:	Static Level	PSI:	Not Reported
Well Test:	Not Reported	Water Reclamation #:	9

GEOCHECK® - PHYSICAL SETTING SOURCE MAP FINDINGS

Map ID
Direction
Distance
Elevation

Database EDR ID Number

1850
South
1/4 - 1/2 Mile
Higher

WA WELLS WALOG2000844967

Database:	Ecology Well Logs	Well Log ID:	1896383
Well Tag #:	Not Reported	Project Tag #:	Not Reported
Notice of Intent #:	SE68474	Date Received:	01-APR-19
Diameter (in):	6	Casing Depth (ft):	21.5
Well completion:	19-DEC-18	Well Owner:	Picinich Jr
Well Type:	Resource Protection	Driller #:	3113
Static Water Level:	192	Flow Rate (gpm):	Not Reported
Flow Type:	Static Level	PSI:	Not Reported
Well Test:	Not Reported	Water Reclamation #:	9

1851
South
1/4 - 1/2 Mile
Higher

WA WELLS WALOG2000727629

Database:	Ecology Well Logs	Well Log ID:	1592309
Well Tag #:	Not Reported	Project Tag #:	1
Notice of Intent #:	AE39023	Date Received:	17-OCT-16
Diameter (in):	5	Casing Depth (ft):	30
Well completion:	23-AUG-16	Well Owner:	Powel Custom Homes
Well Type:	Decommissioning	Driller #:	1815
Static Water Level:	Not Reported	Flow Rate (gpm):	Not Reported
Flow Type:	Dry Hole	PSI:	Not Reported
Well Test:	Not Reported	Water Reclamation #:	9

1852
South
1/4 - 1/2 Mile
Higher

WA WELLS WALOG2000727630

Database:	Ecology Well Logs	Well Log ID:	1592310
Well Tag #:	Not Reported	Project Tag #:	2
Notice of Intent #:	SE59419	Date Received:	17-OCT-16
Diameter (in):	5	Casing Depth (ft):	10
Well completion:	23-AUG-16	Well Owner:	Powel Custom Homes
Well Type:	Resource Protection	Driller #:	1815
Static Water Level:	Not Reported	Flow Rate (gpm):	Not Reported
Flow Type:	Dry Hole	PSI:	Not Reported
Well Test:	Not Reported	Water Reclamation #:	9

1853
South
1/4 - 1/2 Mile
Higher

WA WELLS WALOG2000727631

Database:	Ecology Well Logs	Well Log ID:	1592311
Well Tag #:	Not Reported	Project Tag #:	2
Notice of Intent #:	AE39023	Date Received:	17-OCT-16
Diameter (in):	5	Casing Depth (ft):	10

GEOCHECK® - PHYSICAL SETTING SOURCE MAP FINDINGS

Well completion:	23-AUG-16	Well Owner:	Powel Custom Homes
Well Type:	Decommissioning	Driller #:	1815
Static Water Level:	Not Reported	Flow Rate (gpm):	Not Reported
Flow Type:	Dry Hole	PSI:	Not Reported
Well Test:	Not Reported	Water Reclamation #:	9

**J854
WNW
1/4 - 1/2 Mile
Higher**

WA WELLS WALOG2000723251

Database:	Ecology Well Logs	Well Log ID:	1586894
Well Tag #:	Not Reported	Project Tag #:	B2
Notice of Intent #:	SE59471	Date Received:	14-SEP-16
Diameter (in):	9	Casing Depth (ft):	36.5
Well completion:	06-SEP-16	Well Owner:	Braseth Construction
Well Type:	Resource Protection	Driller #:	3146
Static Water Level:	Not Reported	Flow Rate (gpm):	Not Reported
Flow Type:	Dry Hole	PSI:	Not Reported
Well Test:	Not Reported	Water Reclamation #:	9

**J855
WNW
1/4 - 1/2 Mile
Higher**

WA WELLS WALOG2000723250

Database:	Ecology Well Logs	Well Log ID:	1586893
Well Tag #:	Not Reported	Project Tag #:	B1
Notice of Intent #:	SE59471	Date Received:	14-SEP-16
Diameter (in):	9	Casing Depth (ft):	36.5
Well completion:	06-SEP-16	Well Owner:	Braseth Construction
Well Type:	Resource Protection	Driller #:	3146
Static Water Level:	Not Reported	Flow Rate (gpm):	Not Reported
Flow Type:	Dry Hole	PSI:	Not Reported
Well Test:	Not Reported	Water Reclamation #:	9

**J856
WNW
1/4 - 1/2 Mile
Higher**

WA WELLS WALOG2000723252

Database:	Ecology Well Logs	Well Log ID:	1586895
Well Tag #:	Not Reported	Project Tag #:	B1
Notice of Intent #:	AE39095	Date Received:	14-SEP-16
Diameter (in):	9	Casing Depth (ft):	36.5
Well completion:	06-SEP-16	Well Owner:	Braseth Construction
Well Type:	Decommissioning	Driller #:	3146
Static Water Level:	Not Reported	Flow Rate (gpm):	Not Reported
Flow Type:	Dry Hole	PSI:	Not Reported
Well Test:	Not Reported	Water Reclamation #:	9

GEOCHECK® - PHYSICAL SETTING SOURCE MAP FINDINGS

Map ID
Direction
Distance
Elevation

Database EDR ID Number

J857
WNW
1/4 - 1/2 Mile
Higher

WA WELLS WALOG2000723254

Database:	Ecology Well Logs	Well Log ID:	1586897
Well Tag #:	Not Reported	Project Tag #:	B3
Notice of Intent #:	SE59471	Date Received:	14-SEP-16
Diameter (in):	9	Casing Depth (ft):	46.5
Well completion:	01-SEP-16	Well Owner:	Braseth Construction
Well Type:	Resource Protection	Driller #:	2823
Static Water Level:	Not Reported	Flow Rate (gpm):	Not Reported
Flow Type:	Dry Hole	PSI:	Not Reported
Well Test:	Not Reported	Water Reclamation #:	9

J858
WNW
1/4 - 1/2 Mile
Higher

WA WELLS WALOG2000723253

Database:	Ecology Well Logs	Well Log ID:	1586896
Well Tag #:	Not Reported	Project Tag #:	B2
Notice of Intent #:	AE39095	Date Received:	14-SEP-16
Diameter (in):	9	Casing Depth (ft):	36.5
Well completion:	06-SEP-16	Well Owner:	Braseth Construction
Well Type:	Decommissioning	Driller #:	3146
Static Water Level:	Not Reported	Flow Rate (gpm):	Not Reported
Flow Type:	Dry Hole	PSI:	Not Reported
Well Test:	Not Reported	Water Reclamation #:	9

J859
WNW
1/4 - 1/2 Mile
Higher

WA WELLS WALOG2000170842

Database:	Ecology Well Logs	Well Log ID:	204924
Well Tag #:	Not Reported	Project Tag #:	Not Reported
Notice of Intent #:	062445	Date Received:	26-MAR-91
Diameter (in):	Not Reported	Casing Depth (ft):	Not Reported
Well completion:	20-MAR-91	Well Owner:	SEATTLE METRO
Well Type:	Resource Protection	Driller #:	Not Reported
Static Water Level:	Not Reported	Flow Rate (gpm):	Not Reported
Flow Type:	Not Reported	PSI:	Not Reported
Well Test:	Not Reported	Water Reclamation #:	9

J860
WNW
1/4 - 1/2 Mile
Higher

WA WELLS WALOG2000170841

Database:	Ecology Well Logs	Well Log ID:	204923
Well Tag #:	Not Reported	Project Tag #:	Not Reported
Notice of Intent #:	062445	Date Received:	26-MAR-91
Diameter (in):	Not Reported	Casing Depth (ft):	Not Reported

GEOCHECK® - PHYSICAL SETTING SOURCE MAP FINDINGS

Well completion:	20-MAR-91	Well Owner:	SEATTLE METRO
Well Type:	Resource Protection	Driller #:	Not Reported
Static Water Level:	Not Reported	Flow Rate (gpm):	Not Reported
Flow Type:	Not Reported	PSI:	Not Reported
Well Test:	Not Reported	Water Reclamation #:	9

**J861
WNW
1/4 - 1/2 Mile
Higher**

WA WELLS WALOG2000253145

Database:	Ecology Well Logs	Well Log ID:	337956
Well Tag #:	Not Reported	Project Tag #:	Not Reported
Notice of Intent #:	R050467	Date Received:	04-MAR-02
Diameter (in):	2	Casing Depth (ft):	8
Well completion:	12-DEC-01	Well Owner:	ALASKA HOUSE ASSOC
Well Type:	Resource Protection	Driller #:	Not Reported
Static Water Level:	Not Reported	Flow Rate (gpm):	Not Reported
Flow Type:	Not Reported	PSI:	Not Reported
Well Test:	Not Reported	Water Reclamation #:	9

**J862
WNW
1/4 - 1/2 Mile
Higher**

WA WELLS WALOG2000270833

Database:	Ecology Well Logs	Well Log ID:	358650
Well Tag #:	Not Reported	Project Tag #:	Not Reported
Notice of Intent #:	A060356	Date Received:	24-APR-03
Diameter (in):	2	Casing Depth (ft):	30
Well completion:	29-MAR-03	Well Owner:	NEIGHBORHOOD DEVELOPMENT CORP
Well Type:	Decommissioning	Driller #:	Not Reported
Static Water Level:	Not Reported	Flow Rate (gpm):	Not Reported
Flow Type:	Not Reported	PSI:	Not Reported
Well Test:	Not Reported	Water Reclamation #:	9

**J863
WNW
1/4 - 1/2 Mile
Higher**

WA WELLS WALOG2000253146

Database:	Ecology Well Logs	Well Log ID:	337957
Well Tag #:	Not Reported	Project Tag #:	Not Reported
Notice of Intent #:	A053678	Date Received:	04-MAR-02
Diameter (in):	2	Casing Depth (ft):	8
Well completion:	12-DEC-01	Well Owner:	HEDC ALASKA HOUSE ASSOC
Well Type:	Decommissioning	Driller #:	Not Reported
Static Water Level:	Not Reported	Flow Rate (gpm):	Not Reported
Flow Type:	Not Reported	PSI:	Not Reported
Well Test:	Not Reported	Water Reclamation #:	9

GEOCHECK® - PHYSICAL SETTING SOURCE MAP FINDINGS

Map ID
Direction
Distance
Elevation

Database EDR ID Number

J864
WNW
1/4 - 1/2 Mile
Higher

WA WELLS WALOG2000723255

Database:	Ecology Well Logs	Well Log ID:	1586898
Well Tag #:	Not Reported	Project Tag #:	B4
Notice of Intent #:	SE59471	Date Received:	14-SEP-16
Diameter (in):	9	Casing Depth (ft):	46.5
Well completion:	01-SEP-16	Well Owner:	Braseth Construction
Well Type:	Resource Protection	Driller #:	2823
Static Water Level:	Not Reported	Flow Rate (gpm):	Not Reported
Flow Type:	Dry Hole	PSI:	Not Reported
Well Test:	Not Reported	Water Reclamation #:	9

J865
WNW
1/4 - 1/2 Mile
Higher

WA WELLS WALOG2000744545

Database:	Ecology Well Logs	Well Log ID:	1610479
Well Tag #:	Not Reported	Project Tag #:	Not Reported
Notice of Intent #:	AE41461	Date Received:	25-FEB-17
Diameter (in):	5	Casing Depth (ft):	35
Well completion:	08-FEB-17	Well Owner:	Cooper
Well Type:	Decommissioning	Driller #:	3201
Static Water Level:	Not Reported	Flow Rate (gpm):	Not Reported
Flow Type:	Dry Hole	PSI:	Not Reported
Well Test:	Not Reported	Water Reclamation #:	9

J866
WNW
1/4 - 1/2 Mile
Higher

WA WELLS WALOG2000744544

Database:	Ecology Well Logs	Well Log ID:	1610478
Well Tag #:	Not Reported	Project Tag #:	Not Reported
Notice of Intent #:	SE61101	Date Received:	25-FEB-17
Diameter (in):	5	Casing Depth (ft):	35
Well completion:	08-FEB-17	Well Owner:	Cooper
Well Type:	Resource Protection	Driller #:	3201
Static Water Level:	Not Reported	Flow Rate (gpm):	Not Reported
Flow Type:	Dry Hole	PSI:	Not Reported
Well Test:	Not Reported	Water Reclamation #:	9

J867
WNW
1/4 - 1/2 Mile
Higher

WA WELLS WALOG2000744546

Database:	Ecology Well Logs	Well Log ID:	1610480
Well Tag #:	Not Reported	Project Tag #:	Not Reported
Notice of Intent #:	AE41461	Date Received:	25-FEB-17
Diameter (in):	5	Casing Depth (ft):	35

GEOCHECK® - PHYSICAL SETTING SOURCE MAP FINDINGS

Well completion:	08-FEB-17	Well Owner:	Cooper
Well Type:	Decommissioning	Driller #:	3201
Static Water Level:	Not Reported	Flow Rate (gpm):	Not Reported
Flow Type:	Dry Hole	PSI:	Not Reported
Well Test:	Not Reported	Water Reclamation #:	9

J868
WNW
1/4 - 1/2 Mile
Higher

WA WELLS WALOG2000848249

Database:	Ecology Well Logs	Well Log ID:	1899958
Well Tag #:	Not Reported	Project Tag #:	B1
Notice of Intent #:	AE54763	Date Received:	10-MAY-19
Diameter (in):	8.5	Casing Depth (ft):	45
Well completion:	24-APR-19	Well Owner:	Fauntleroy KCK LLC
Well Type:	Decommissioning	Driller #:	2330
Static Water Level:	Not Reported	Flow Rate (gpm):	Not Reported
Flow Type:	Dry Hole	PSI:	Not Reported
Well Test:	Not Reported	Water Reclamation #:	9

J869
WNW
1/4 - 1/2 Mile
Higher

WA WELLS WALOG2000848248

Database:	Ecology Well Logs	Well Log ID:	1899957
Well Tag #:	Not Reported	Project Tag #:	B1
Notice of Intent #:	SE69969	Date Received:	10-MAY-19
Diameter (in):	8.5	Casing Depth (ft):	45
Well completion:	24-APR-19	Well Owner:	Fauntleroy KCK LLC
Well Type:	Resource Protection	Driller #:	2330
Static Water Level:	Not Reported	Flow Rate (gpm):	Not Reported
Flow Type:	Dry Hole	PSI:	Not Reported
Well Test:	Not Reported	Water Reclamation #:	9

J870
WNW
1/4 - 1/2 Mile
Higher

WA WELLS WALOG2000723257

Database:	Ecology Well Logs	Well Log ID:	1586900
Well Tag #:	Not Reported	Project Tag #:	B4
Notice of Intent #:	AE39095	Date Received:	14-SEP-16
Diameter (in):	9	Casing Depth (ft):	46.5
Well completion:	01-SEP-16	Well Owner:	Braseth Construction
Well Type:	Decommissioning	Driller #:	2823
Static Water Level:	Not Reported	Flow Rate (gpm):	Not Reported
Flow Type:	Dry Hole	PSI:	Not Reported
Well Test:	Not Reported	Water Reclamation #:	9

GEOCHECK® - PHYSICAL SETTING SOURCE MAP FINDINGS

Map ID
Direction
Distance
Elevation

Database EDR ID Number

J871
WNW
1/4 - 1/2 Mile
Higher

WA WELLS WALOG2000723256

Database:	Ecology Well Logs	Well Log ID:	1586899
Well Tag #:	Not Reported	Project Tag #:	B3
Notice of Intent #:	AE39095	Date Received:	14-SEP-16
Diameter (in):	9	Casing Depth (ft):	46.5
Well completion:	01-SEP-16	Well Owner:	Braseth Construction
Well Type:	Decommissioning	Driller #:	2823
Static Water Level:	Not Reported	Flow Rate (gpm):	Not Reported
Flow Type:	Dry Hole	PSI:	Not Reported
Well Test:	Not Reported	Water Reclamation #:	9

J872
WNW
1/4 - 1/2 Mile
Higher

WA WELLS WALOG2000744541

Database:	Ecology Well Logs	Well Log ID:	1610475
Well Tag #:	Not Reported	Project Tag #:	Not Reported
Notice of Intent #:	SE61101	Date Received:	25-FEB-17
Diameter (in):	5	Casing Depth (ft):	30
Well completion:	08-FEB-17	Well Owner:	Cooper
Well Type:	Resource Protection	Driller #:	3201
Static Water Level:	Not Reported	Flow Rate (gpm):	Not Reported
Flow Type:	Dry Hole	PSI:	Not Reported
Well Test:	Not Reported	Water Reclamation #:	9

J873
WNW
1/4 - 1/2 Mile
Higher

WA WELLS WALOG2000744543

Database:	Ecology Well Logs	Well Log ID:	1610477
Well Tag #:	Not Reported	Project Tag #:	Not Reported
Notice of Intent #:	SE61101	Date Received:	25-FEB-17
Diameter (in):	5	Casing Depth (ft):	35
Well completion:	08-FEB-17	Well Owner:	Cooper
Well Type:	Resource Protection	Driller #:	3201
Static Water Level:	Not Reported	Flow Rate (gpm):	Not Reported
Flow Type:	Dry Hole	PSI:	Not Reported
Well Test:	Not Reported	Water Reclamation #:	9

J874
WNW
1/4 - 1/2 Mile
Higher

WA WELLS WALOG2000744542

Database:	Ecology Well Logs	Well Log ID:	1610476
Well Tag #:	Not Reported	Project Tag #:	Not Reported
Notice of Intent #:	AE41461	Date Received:	25-FEB-17
Diameter (in):	5	Casing Depth (ft):	30

GEOCHECK® - PHYSICAL SETTING SOURCE MAP FINDINGS

Well completion:	08-FEB-17	Well Owner:	Cooper
Well Type:	Decommissioning	Driller #:	3201
Static Water Level:	Not Reported	Flow Rate (gpm):	Not Reported
Flow Type:	Dry Hole	PSI:	Not Reported
Well Test:	Not Reported	Water Reclamation #:	9

K875
SSW
1/4 - 1/2 Mile
Higher

WA WELLS WALOG2000794890

Database:	Ecology Well Logs	Well Log ID:	1705682
Well Tag #:	Not Reported	Project Tag #:	B2
Notice of Intent #:	SE66094	Date Received:	16-MAY-18
Diameter (in):	2.25	Casing Depth (ft):	15
Well completion:	09-MAY-18	Well Owner:	Dibo LLC
Well Type:	Resource Protection	Driller #:	3216
Static Water Level:	Not Reported	Flow Rate (gpm):	Not Reported
Flow Type:	Dry Hole	PSI:	Not Reported
Well Test:	Not Reported	Water Reclamation #:	9

K876
SSW
1/4 - 1/2 Mile
Higher

WA WELLS WALOG2000794889

Database:	Ecology Well Logs	Well Log ID:	1705681
Well Tag #:	Not Reported	Project Tag #:	B1
Notice of Intent #:	SE66094	Date Received:	16-MAY-18
Diameter (in):	2.25	Casing Depth (ft):	15
Well completion:	09-MAY-18	Well Owner:	Dibo LLC
Well Type:	Resource Protection	Driller #:	3216
Static Water Level:	Not Reported	Flow Rate (gpm):	Not Reported
Flow Type:	Dry Hole	PSI:	Not Reported
Well Test:	Not Reported	Water Reclamation #:	9

K877
SSW
1/4 - 1/2 Mile
Higher

WA WELLS WALOG2000762984

Database:	Ecology Well Logs	Well Log ID:	1634878
Well Tag #:	Not Reported	Project Tag #:	Not Reported
Notice of Intent #:	AE41596	Date Received:	12-AUG-17
Diameter (in):	6	Casing Depth (ft):	11.5
Well completion:	14-FEB-17	Well Owner:	Harberzette
Well Type:	Decommissioning	Driller #:	3113
Static Water Level:	Not Reported	Flow Rate (gpm):	Not Reported
Flow Type:	Dry Hole	PSI:	Not Reported
Well Test:	Not Reported	Water Reclamation #:	9

GEOCHECK® - PHYSICAL SETTING SOURCE MAP FINDINGS

Map ID
 Direction
 Distance
 Elevation

Database EDR ID Number

K878
SSW
 1/4 - 1/2 Mile
 Higher

WA WELLS WALOG2000794893

Database:	Ecology Well Logs	Well Log ID:	1705685
Well Tag #:	Not Reported	Project Tag #:	B5
Notice of Intent #:	SE66094	Date Received:	16-MAY-18
Diameter (in):	2.25	Casing Depth (ft):	15
Well completion:	09-MAY-18	Well Owner:	Dibo LLC
Well Type:	Resource Protection	Driller #:	3216
Static Water Level:	Not Reported	Flow Rate (gpm):	Not Reported
Flow Type:	Dry Hole	PSI:	Not Reported
Well Test:	Not Reported	Water Reclamation #:	9

K879
SSW
 1/4 - 1/2 Mile
 Higher

WA WELLS WALOG2000794892

Database:	Ecology Well Logs	Well Log ID:	1705684
Well Tag #:	Not Reported	Project Tag #:	B4
Notice of Intent #:	SE66094	Date Received:	16-MAY-18
Diameter (in):	2.25	Casing Depth (ft):	15
Well completion:	09-MAY-18	Well Owner:	Dibo LLC
Well Type:	Resource Protection	Driller #:	3216
Static Water Level:	Not Reported	Flow Rate (gpm):	Not Reported
Flow Type:	Dry Hole	PSI:	Not Reported
Well Test:	Not Reported	Water Reclamation #:	9

K880
SSW
 1/4 - 1/2 Mile
 Higher

WA WELLS WALOG2000794891

Database:	Ecology Well Logs	Well Log ID:	1705683
Well Tag #:	Not Reported	Project Tag #:	B3
Notice of Intent #:	SE66094	Date Received:	16-MAY-18
Diameter (in):	2.25	Casing Depth (ft):	15
Well completion:	09-MAY-18	Well Owner:	Dibo LLC
Well Type:	Resource Protection	Driller #:	3216
Static Water Level:	Not Reported	Flow Rate (gpm):	Not Reported
Flow Type:	Dry Hole	PSI:	Not Reported
Well Test:	Not Reported	Water Reclamation #:	9

K881
SSW
 1/4 - 1/2 Mile
 Higher

WA WELLS WALOG2000762980

Database:	Ecology Well Logs	Well Log ID:	1634874
Well Tag #:	Not Reported	Project Tag #:	Not Reported
Notice of Intent #:	AE41596	Date Received:	12-AUG-17
Diameter (in):	6	Casing Depth (ft):	21.5

GEOCHECK® - PHYSICAL SETTING SOURCE MAP FINDINGS

Well completion:	14-FEB-17	Well Owner:	Harberzette
Well Type:	Decommissioning	Driller #:	3113
Static Water Level:	Not Reported	Flow Rate (gpm):	Not Reported
Flow Type:	Dry Hole	PSI:	Not Reported
Well Test:	Not Reported	Water Reclamation #:	9

K882
SSW
1/4 - 1/2 Mile
Higher

WA WELLS WALOG2000762979

Database:	Ecology Well Logs	Well Log ID:	1634873
Well Tag #:	Not Reported	Project Tag #:	Not Reported
Notice of Intent #:	SE61198	Date Received:	12-AUG-17
Diameter (in):	6	Casing Depth (ft):	21.5
Well completion:	14-FEB-17	Well Owner:	Harberzette
Well Type:	Resource Protection	Driller #:	3113
Static Water Level:	Not Reported	Flow Rate (gpm):	Not Reported
Flow Type:	Dry Hole	PSI:	Not Reported
Well Test:	Not Reported	Water Reclamation #:	9

K883
SSW
1/4 - 1/2 Mile
Higher

WA WELLS WALOG2000332041

Database:	Ecology Well Logs	Well Log ID:	429844
Well Tag #:	AGJ878	Project Tag #:	Not Reported
Notice of Intent #:	A118105	Date Received:	13-JAN-06
Diameter (in):	2	Casing Depth (ft):	36
Well completion:	14-DEC-05	Well Owner:	SEATTLE MONORAIL
Well Type:	Decommissioning	Driller #:	Not Reported
Static Water Level:	Not Reported	Flow Rate (gpm):	Not Reported
Flow Type:	Not Reported	PSI:	Not Reported
Well Test:	Not Reported	Water Reclamation #:	9

K884
SSW
1/4 - 1/2 Mile
Higher

WA WELLS WALOG2000762983

Database:	Ecology Well Logs	Well Log ID:	1634877
Well Tag #:	Not Reported	Project Tag #:	Not Reported
Notice of Intent #:	SE61198	Date Received:	12-AUG-17
Diameter (in):	6	Casing Depth (ft):	11.5
Well completion:	14-FEB-17	Well Owner:	Harberzette
Well Type:	Resource Protection	Driller #:	3113
Static Water Level:	Not Reported	Flow Rate (gpm):	Not Reported
Flow Type:	Dry Hole	PSI:	Not Reported
Well Test:	Not Reported	Water Reclamation #:	9

GEOCHECK® - PHYSICAL SETTING SOURCE MAP FINDINGS

Map ID
Direction
Distance
Elevation

Database EDR ID Number

K885
SSW
1/4 - 1/2 Mile
Higher

WA WELLS WALOG2000762982

Database:	Ecology Well Logs	Well Log ID:	1634876
Well Tag #:	Not Reported	Project Tag #:	Not Reported
Notice of Intent #:	AE41596	Date Received:	12-AUG-17
Diameter (in):	6	Casing Depth (ft):	13
Well completion:	14-FEB-17	Well Owner:	Harberzette
Well Type:	Decommissioning	Driller #:	3113
Static Water Level:	Not Reported	Flow Rate (gpm):	Not Reported
Flow Type:	Dry Hole	PSI:	Not Reported
Well Test:	Not Reported	Water Reclamation #:	9

K886
SSW
1/4 - 1/2 Mile
Higher

WA WELLS WALOG2000762981

Database:	Ecology Well Logs	Well Log ID:	1634875
Well Tag #:	Not Reported	Project Tag #:	Not Reported
Notice of Intent #:	SE61198	Date Received:	12-AUG-17
Diameter (in):	6	Casing Depth (ft):	13
Well completion:	14-FEB-17	Well Owner:	Harberzette
Well Type:	Resource Protection	Driller #:	3113
Static Water Level:	Not Reported	Flow Rate (gpm):	Not Reported
Flow Type:	Dry Hole	PSI:	Not Reported
Well Test:	Not Reported	Water Reclamation #:	9

K887
SSW
1/4 - 1/2 Mile
Higher

WA WELLS WALOG2000794894

Database:	Ecology Well Logs	Well Log ID:	1705686
Well Tag #:	Not Reported	Project Tag #:	B6
Notice of Intent #:	SE66094	Date Received:	16-MAY-18
Diameter (in):	2.25	Casing Depth (ft):	15
Well completion:	09-MAY-18	Well Owner:	Dibo LLC
Well Type:	Resource Protection	Driller #:	3216
Static Water Level:	Not Reported	Flow Rate (gpm):	Not Reported
Flow Type:	Dry Hole	PSI:	Not Reported
Well Test:	Not Reported	Water Reclamation #:	9

K888
SSW
1/4 - 1/2 Mile
Higher

WA WELLS WALOG2000844627

Database:	Ecology Well Logs	Well Log ID:	1895976
Well Tag #:	Not Reported	Project Tag #:	Not Reported
Notice of Intent #:	SE69239	Date Received:	30-MAR-19
Diameter (in):	6	Casing Depth (ft):	20

GEOCHECK® - PHYSICAL SETTING SOURCE MAP FINDINGS

Well completion:	12-MAR-19	Well Owner:	PRIVATE CLIENT
Well Type:	Resource Protection	Driller #:	3201
Static Water Level:	Not Reported	Flow Rate (gpm):	Not Reported
Flow Type:	Dry Hole	PSI:	Not Reported
Well Test:	Not Reported	Water Reclamation #:	9

K889
SSW
1/4 - 1/2 Mile
Higher

WA WELLS WALOG2000794902

Database:	Ecology Well Logs	Well Log ID:	1705694
Well Tag #:	Not Reported	Project Tag #:	B7
Notice of Intent #:	AE48953	Date Received:	16-MAY-18
Diameter (in):	2.25	Casing Depth (ft):	15
Well completion:	09-MAY-18	Well Owner:	Dibo LLC
Well Type:	Decommissioning	Driller #:	3216
Static Water Level:	Not Reported	Flow Rate (gpm):	Not Reported
Flow Type:	Dry Hole	PSI:	Not Reported
Well Test:	Not Reported	Water Reclamation #:	9

K890
SSW
1/4 - 1/2 Mile
Higher

WA WELLS WALOG2000794901

Database:	Ecology Well Logs	Well Log ID:	1705693
Well Tag #:	Not Reported	Project Tag #:	B6
Notice of Intent #:	AE48953	Date Received:	16-MAY-18
Diameter (in):	2.25	Casing Depth (ft):	15
Well completion:	09-MAY-18	Well Owner:	Dibo LLC
Well Type:	Decommissioning	Driller #:	3216
Static Water Level:	Not Reported	Flow Rate (gpm):	Not Reported
Flow Type:	Dry Hole	PSI:	Not Reported
Well Test:	Not Reported	Water Reclamation #:	9

K891
SSW
1/4 - 1/2 Mile
Higher

WA WELLS WALOG2000844630

Database:	Ecology Well Logs	Well Log ID:	1895979
Well Tag #:	Not Reported	Project Tag #:	Not Reported
Notice of Intent #:	AE53718	Date Received:	30-MAR-19
Diameter (in):	6	Casing Depth (ft):	20
Well completion:	12-MAR-19	Well Owner:	PRIVATE CLIENT
Well Type:	Decommissioning	Driller #:	3201
Static Water Level:	Not Reported	Flow Rate (gpm):	Not Reported
Flow Type:	Dry Hole	PSI:	Not Reported
Well Test:	Not Reported	Water Reclamation #:	9

GEOCHECK® - PHYSICAL SETTING SOURCE MAP FINDINGS

Map ID
Direction
Distance
Elevation

Database EDR ID Number

K892
SSW
1/4 - 1/2 Mile
Higher

WA WELLS WALOG2000844629

Database:	Ecology Well Logs	Well Log ID:	1895978
Well Tag #:	Not Reported	Project Tag #:	Not Reported
Notice of Intent #:	AE53718	Date Received:	30-MAR-19
Diameter (in):	6	Casing Depth (ft):	20
Well completion:	12-MAR-19	Well Owner:	PRIVATE CLIENT
Well Type:	Decommissioning	Driller #:	3201
Static Water Level:	Not Reported	Flow Rate (gpm):	Not Reported
Flow Type:	Dry Hole	PSI:	Not Reported
Well Test:	Not Reported	Water Reclamation #:	9

K893
SSW
1/4 - 1/2 Mile
Higher

WA WELLS WALOG2000844628

Database:	Ecology Well Logs	Well Log ID:	1895977
Well Tag #:	Not Reported	Project Tag #:	Not Reported
Notice of Intent #:	SE69239	Date Received:	30-MAR-19
Diameter (in):	6	Casing Depth (ft):	20
Well completion:	12-MAR-19	Well Owner:	PRIVATE CLIENT
Well Type:	Resource Protection	Driller #:	3201
Static Water Level:	Not Reported	Flow Rate (gpm):	Not Reported
Flow Type:	Dry Hole	PSI:	Not Reported
Well Test:	Not Reported	Water Reclamation #:	9

K894
SSW
1/4 - 1/2 Mile
Higher

WA WELLS WALOG2000794897

Database:	Ecology Well Logs	Well Log ID:	1705689
Well Tag #:	Not Reported	Project Tag #:	B2
Notice of Intent #:	AE48953	Date Received:	16-MAY-18
Diameter (in):	2.25	Casing Depth (ft):	15
Well completion:	09-MAY-18	Well Owner:	Dibo LLC
Well Type:	Decommissioning	Driller #:	3216
Static Water Level:	Not Reported	Flow Rate (gpm):	Not Reported
Flow Type:	Dry Hole	PSI:	Not Reported
Well Test:	Not Reported	Water Reclamation #:	9

K895
SSW
1/4 - 1/2 Mile
Higher

WA WELLS WALOG2000794896

Database:	Ecology Well Logs	Well Log ID:	1705688
Well Tag #:	Not Reported	Project Tag #:	B1
Notice of Intent #:	AE48953	Date Received:	16-MAY-18
Diameter (in):	2.25	Casing Depth (ft):	15

GEOCHECK® - PHYSICAL SETTING SOURCE MAP FINDINGS

Well completion:	09-MAY-18	Well Owner:	Dibo LLC
Well Type:	Decommissioning	Driller #:	3216
Static Water Level:	Not Reported	Flow Rate (gpm):	Not Reported
Flow Type:	Dry Hole	PSI:	Not Reported
Well Test:	Not Reported	Water Reclamation #:	9

K896
SSW
1/4 - 1/2 Mile
Higher

WA WELLS WALOG2000794895

Database:	Ecology Well Logs	Well Log ID:	1705687
Well Tag #:	Not Reported	Project Tag #:	B7
Notice of Intent #:	SE66094	Date Received:	16-MAY-18
Diameter (in):	2.25	Casing Depth (ft):	15
Well completion:	09-MAY-18	Well Owner:	Dibo LLC
Well Type:	Resource Protection	Driller #:	3216
Static Water Level:	Not Reported	Flow Rate (gpm):	Not Reported
Flow Type:	Dry Hole	PSI:	Not Reported
Well Test:	Not Reported	Water Reclamation #:	9

K897
SSW
1/4 - 1/2 Mile
Higher

WA WELLS WALOG2000794900

Database:	Ecology Well Logs	Well Log ID:	1705692
Well Tag #:	Not Reported	Project Tag #:	B5
Notice of Intent #:	AE48953	Date Received:	16-MAY-18
Diameter (in):	2.25	Casing Depth (ft):	15
Well completion:	09-MAY-18	Well Owner:	Dibo LLC
Well Type:	Decommissioning	Driller #:	3216
Static Water Level:	Not Reported	Flow Rate (gpm):	Not Reported
Flow Type:	Dry Hole	PSI:	Not Reported
Well Test:	Not Reported	Water Reclamation #:	9

K898
SSW
1/4 - 1/2 Mile
Higher

WA WELLS WALOG2000794899

Database:	Ecology Well Logs	Well Log ID:	1705691
Well Tag #:	Not Reported	Project Tag #:	B4
Notice of Intent #:	AE48953	Date Received:	16-MAY-18
Diameter (in):	2.25	Casing Depth (ft):	15
Well completion:	09-MAY-18	Well Owner:	Dibo LLC
Well Type:	Decommissioning	Driller #:	3216
Static Water Level:	Not Reported	Flow Rate (gpm):	Not Reported
Flow Type:	Dry Hole	PSI:	Not Reported
Well Test:	Not Reported	Water Reclamation #:	9

GEOCHECK® - PHYSICAL SETTING SOURCE MAP FINDINGS

Map ID
Direction
Distance
Elevation

Database EDR ID Number

K899
SSW
1/4 - 1/2 Mile
Higher

WA WELLS WALOG2000794898

Database:	Ecology Well Logs	Well Log ID:	1705690
Well Tag #:	Not Reported	Project Tag #:	B3
Notice of Intent #:	AE48953	Date Received:	16-MAY-18
Diameter (in):	2.25	Casing Depth (ft):	15
Well completion:	09-MAY-18	Well Owner:	Dibo LLC
Well Type:	Decommissioning	Driller #:	3216
Static Water Level:	Not Reported	Flow Rate (gpm):	Not Reported
Flow Type:	Dry Hole	PSI:	Not Reported
Well Test:	Not Reported	Water Reclamation #:	9

L900
WSW
1/4 - 1/2 Mile
Higher

WA WELLS WALOG2000697144

Database:	Ecology Well Logs	Well Log ID:	1493527
Well Tag #:	Not Reported	Project Tag #:	B1
Notice of Intent #:	SE57182	Date Received:	10-MAR-16
Diameter (in):	2	Casing Depth (ft):	25
Well completion:	28-JAN-16	Well Owner:	7-Eleven Inc
Well Type:	Resource Protection	Driller #:	3205
Static Water Level:	Not Reported	Flow Rate (gpm):	Not Reported
Flow Type:	Not Reported	PSI:	Not Reported
Well Test:	Not Reported	Water Reclamation #:	9

L901
WSW
1/4 - 1/2 Mile
Higher

WA WELLS WALOG2000697145

Database:	Ecology Well Logs	Well Log ID:	1493528
Well Tag #:	Not Reported	Project Tag #:	B1
Notice of Intent #:	AE35699	Date Received:	10-MAR-16
Diameter (in):	2	Casing Depth (ft):	25
Well completion:	28-JAN-16	Well Owner:	7-Eleven Inc
Well Type:	Decommissioning	Driller #:	3205
Static Water Level:	Not Reported	Flow Rate (gpm):	Not Reported
Flow Type:	Not Reported	PSI:	Not Reported
Well Test:	Not Reported	Water Reclamation #:	9

L902
WSW
1/4 - 1/2 Mile
Higher

WA WELLS WALOG2000759685

Database:	Ecology Well Logs	Well Log ID:	1629744
Well Tag #:	Not Reported	Project Tag #:	Not Reported
Notice of Intent #:	SE62345	Date Received:	11-JUL-17
Diameter (in):	5	Casing Depth (ft):	30

GEOCHECK® - PHYSICAL SETTING SOURCE MAP FINDINGS

Well completion:	05-JUN-17	Well Owner:	Simmonds
Well Type:	Resource Protection	Driller #:	3201
Static Water Level:	Not Reported	Flow Rate (gpm):	Not Reported
Flow Type:	Dry Hole	PSI:	Not Reported
Well Test:	Not Reported	Water Reclamation #:	9

L903
WSW
1/4 - 1/2 Mile
Higher

WA WELLS WALOG2000697113

Database:	Ecology Well Logs	Well Log ID:	1493490
Well Tag #:	Not Reported	Project Tag #:	B6
Notice of Intent #:	SE57182	Date Received:	10-MAR-16
Diameter (in):	2	Casing Depth (ft):	25
Well completion:	28-JAN-16	Well Owner:	7-Eleven Inc
Well Type:	Resource Protection	Driller #:	3205
Static Water Level:	Not Reported	Flow Rate (gpm):	Not Reported
Flow Type:	Not Reported	PSI:	Not Reported
Well Test:	Not Reported	Water Reclamation #:	9

L904
WSW
1/4 - 1/2 Mile
Higher

WA WELLS WALOG2000696844

Database:	Ecology Well Logs	Well Log ID:	1493181
Well Tag #:	Not Reported	Project Tag #:	B3
Notice of Intent #:	AE35699	Date Received:	10-MAR-16
Diameter (in):	2	Casing Depth (ft):	25
Well completion:	28-JAN-16	Well Owner:	7-Eleven Inc
Well Type:	Decommissioning	Driller #:	3205
Static Water Level:	Not Reported	Flow Rate (gpm):	Not Reported
Flow Type:	Not Reported	PSI:	Not Reported
Well Test:	Not Reported	Water Reclamation #:	9

L905
WSW
1/4 - 1/2 Mile
Higher

WA WELLS WALOG2000696904

Database:	Ecology Well Logs	Well Log ID:	1493254
Well Tag #:	Not Reported	Project Tag #:	B2
Notice of Intent #:	SE57182	Date Received:	10-MAR-16
Diameter (in):	2	Casing Depth (ft):	25
Well completion:	28-JAN-16	Well Owner:	7-Eleven Inc
Well Type:	Resource Protection	Driller #:	3205
Static Water Level:	Not Reported	Flow Rate (gpm):	Not Reported
Flow Type:	Not Reported	PSI:	Not Reported
Well Test:	Not Reported	Water Reclamation #:	9

GEOCHECK® - PHYSICAL SETTING SOURCE MAP FINDINGS

Map ID
 Direction
 Distance
 Elevation

Database EDR ID Number

L906
WSW
 1/4 - 1/2 Mile
 Higher

WA WELLS WALOG2000696946

Database:	Ecology Well Logs	Well Log ID:	1493302
Well Tag #:	Not Reported	Project Tag #:	B2
Notice of Intent #:	AE35699	Date Received:	10-MAR-16
Diameter (in):	2	Casing Depth (ft):	25
Well completion:	28-JAN-16	Well Owner:	7-Eleven Inc
Well Type:	Decommissioning	Driller #:	3205
Static Water Level:	Not Reported	Flow Rate (gpm):	Not Reported
Flow Type:	Not Reported	PSI:	Not Reported
Well Test:	Not Reported	Water Reclamation #:	9

L907
WSW
 1/4 - 1/2 Mile
 Higher

WA WELLS WALOG2000763047

Database:	Ecology Well Logs	Well Log ID:	1634941
Well Tag #:	Not Reported	Project Tag #:	Not Reported
Notice of Intent #:	AE41503	Date Received:	12-AUG-17
Diameter (in):	6	Casing Depth (ft):	21.5
Well completion:	10-FEB-17	Well Owner:	Apostol
Well Type:	Decommissioning	Driller #:	3113
Static Water Level:	Not Reported	Flow Rate (gpm):	Not Reported
Flow Type:	Dry Hole	PSI:	Not Reported
Well Test:	Not Reported	Water Reclamation #:	9

L908
WSW
 1/4 - 1/2 Mile
 Higher

WA WELLS WALOG2000763048

Database:	Ecology Well Logs	Well Log ID:	1634942
Well Tag #:	Not Reported	Project Tag #:	Not Reported
Notice of Intent #:	SE61135	Date Received:	12-AUG-17
Diameter (in):	6	Casing Depth (ft):	16.5
Well completion:	10-FEB-17	Well Owner:	Apostol
Well Type:	Resource Protection	Driller #:	3113
Static Water Level:	Not Reported	Flow Rate (gpm):	Not Reported
Flow Type:	Dry Hole	PSI:	Not Reported
Well Test:	Not Reported	Water Reclamation #:	9

L909
WSW
 1/4 - 1/2 Mile
 Higher

WA WELLS WALOG2000763049

Database:	Ecology Well Logs	Well Log ID:	1634943
Well Tag #:	Not Reported	Project Tag #:	Not Reported
Notice of Intent #:	AE41503	Date Received:	12-AUG-17
Diameter (in):	6	Casing Depth (ft):	16.5

GEOCHECK® - PHYSICAL SETTING SOURCE MAP FINDINGS

Well completion:	10-FEB-17	Well Owner:	Apostol
Well Type:	Decommissioning	Driller #:	3113
Static Water Level:	Not Reported	Flow Rate (gpm):	Not Reported
Flow Type:	Dry Hole	PSI:	Not Reported
Well Test:	Not Reported	Water Reclamation #:	9

L910
WSW
1/4 - 1/2 Mile
Higher

WA WELLS WALOG2000763046

Database:	Ecology Well Logs	Well Log ID:	1634940
Well Tag #:	Not Reported	Project Tag #:	Not Reported
Notice of Intent #:	SE61135	Date Received:	12-AUG-17
Diameter (in):	6	Casing Depth (ft):	21.5
Well completion:	10-FEB-17	Well Owner:	Apostol
Well Type:	Resource Protection	Driller #:	3113
Static Water Level:	Not Reported	Flow Rate (gpm):	Not Reported
Flow Type:	Dry Hole	PSI:	Not Reported
Well Test:	Not Reported	Water Reclamation #:	9

L911
WSW
1/4 - 1/2 Mile
Higher

WA WELLS WALOG2000759686

Database:	Ecology Well Logs	Well Log ID:	1629745
Well Tag #:	Not Reported	Project Tag #:	Not Reported
Notice of Intent #:	AE43366	Date Received:	11-JUL-17
Diameter (in):	5	Casing Depth (ft):	30
Well completion:	05-JUN-17	Well Owner:	Simmonds
Well Type:	Decommissioning	Driller #:	3201
Static Water Level:	Not Reported	Flow Rate (gpm):	Not Reported
Flow Type:	Dry Hole	PSI:	Not Reported
Well Test:	Not Reported	Water Reclamation #:	9

L912
WSW
1/4 - 1/2 Mile
Higher

WA WELLS WALOG2000759687

Database:	Ecology Well Logs	Well Log ID:	1629746
Well Tag #:	Not Reported	Project Tag #:	Not Reported
Notice of Intent #:	SE62345	Date Received:	11-JUL-17
Diameter (in):	5	Casing Depth (ft):	35
Well completion:	05-JUN-17	Well Owner:	Simmonds
Well Type:	Resource Protection	Driller #:	3201
Static Water Level:	Not Reported	Flow Rate (gpm):	Not Reported
Flow Type:	Dry Hole	PSI:	Not Reported
Well Test:	Not Reported	Water Reclamation #:	9

GEOCHECK® - PHYSICAL SETTING SOURCE MAP FINDINGS

Map ID
Direction
Distance
Elevation

Database EDR ID Number

L913
WSW
1/4 - 1/2 Mile
Higher

WA WELLS WALOG2000759688

Database:	Ecology Well Logs	Well Log ID:	1629747
Well Tag #:	Not Reported	Project Tag #:	Not Reported
Notice of Intent #:	AE43366	Date Received:	11-JUL-17
Diameter (in):	5	Casing Depth (ft):	35
Well completion:	05-JUN-17	Well Owner:	Simmonds
Well Type:	Decommissioning	Driller #:	3201
Static Water Level:	Not Reported	Flow Rate (gpm):	Not Reported
Flow Type:	Dry Hole	PSI:	Not Reported
Well Test:	Not Reported	Water Reclamation #:	9

L914
WSW
1/4 - 1/2 Mile
Higher

WA WELLS WALOG2000681575

Database:	Ecology Well Logs	Well Log ID:	1082180
Well Tag #:	Not Reported	Project Tag #:	b3
Notice of Intent #:	SE56328	Date Received:	09-NOV-15
Diameter (in):	2.25	Casing Depth (ft):	20
Well completion:	26-OCT-15	Well Owner:	7-Eleven
Well Type:	Resource Protection	Driller #:	2914
Static Water Level:	Not Reported	Flow Rate (gpm):	Not Reported
Flow Type:	Not Reported	PSI:	Not Reported
Well Test:	Not Reported	Water Reclamation #:	9

L915
WSW
1/4 - 1/2 Mile
Higher

WA WELLS WALOG2000681576

Database:	Ecology Well Logs	Well Log ID:	1082181
Well Tag #:	Not Reported	Project Tag #:	B4
Notice of Intent #:	SE56328	Date Received:	09-NOV-15
Diameter (in):	2.25	Casing Depth (ft):	20
Well completion:	26-OCT-15	Well Owner:	7-Eleven
Well Type:	Resource Protection	Driller #:	2914
Static Water Level:	Not Reported	Flow Rate (gpm):	Not Reported
Flow Type:	Not Reported	PSI:	Not Reported
Well Test:	Not Reported	Water Reclamation #:	9

L916
WSW
1/4 - 1/2 Mile
Higher

WA WELLS WALOG2000681577

Database:	Ecology Well Logs	Well Log ID:	1082182
Well Tag #:	Not Reported	Project Tag #:	B5
Notice of Intent #:	SE56328	Date Received:	09-NOV-15
Diameter (in):	2.25	Casing Depth (ft):	20

GEOCHECK® - PHYSICAL SETTING SOURCE MAP FINDINGS

Well completion:	26-OCT-15	Well Owner:	7-Eleven
Well Type:	Resource Protection	Driller #:	2914
Static Water Level:	Not Reported	Flow Rate (gpm):	Not Reported
Flow Type:	Not Reported	PSI:	Not Reported
Well Test:	Not Reported	Water Reclamation #:	9

L917
WSW
1/4 - 1/2 Mile
Higher

WA WELLS WALOG2000681574

Database:	Ecology Well Logs	Well Log ID:	1082179
Well Tag #:	Not Reported	Project Tag #:	B2
Notice of Intent #:	SE56328	Date Received:	09-NOV-15
Diameter (in):	2.25	Casing Depth (ft):	20
Well completion:	26-OCT-15	Well Owner:	7-Eleven
Well Type:	Resource Protection	Driller #:	2914
Static Water Level:	Not Reported	Flow Rate (gpm):	Not Reported
Flow Type:	Not Reported	PSI:	Not Reported
Well Test:	Not Reported	Water Reclamation #:	9

L918
WSW
1/4 - 1/2 Mile
Higher

WA WELLS WALOG2000282347

Database:	Ecology Well Logs	Well Log ID:	372115
Well Tag #:	Not Reported	Project Tag #:	Not Reported
Notice of Intent #:	SE00619	Date Received:	25-NOV-03
Diameter (in):	Not Reported	Casing Depth (ft):	75
Well completion:	03-OCT-03	Well Owner:	CITY OF SEATTLE
Well Type:	Resource Protection	Driller #:	Not Reported
Static Water Level:	Not Reported	Flow Rate (gpm):	Not Reported
Flow Type:	Not Reported	PSI:	Not Reported
Well Test:	Not Reported	Water Reclamation #:	9

L919
WSW
1/4 - 1/2 Mile
Higher

WA WELLS WALOG2000284802

Database:	Ecology Well Logs	Well Log ID:	374672
Well Tag #:	Not Reported	Project Tag #:	Not Reported
Notice of Intent #:	S024603	Date Received:	20-JAN-04
Diameter (in):	Not Reported	Casing Depth (ft):	80
Well completion:	14-OCT-03	Well Owner:	CITY OF SEATTLE
Well Type:	Resource Protection	Driller #:	Not Reported
Static Water Level:	Not Reported	Flow Rate (gpm):	Not Reported
Flow Type:	Not Reported	PSI:	Not Reported
Well Test:	Not Reported	Water Reclamation #:	9

GEOCHECK® - PHYSICAL SETTING SOURCE MAP FINDINGS

Map ID
Direction
Distance
Elevation

Database EDR ID Number

L920
WSW
1/4 - 1/2 Mile
Higher

WA WELLS WALOG2000681573

Database:	Ecology Well Logs	Well Log ID:	1082178
Well Tag #:	Not Reported	Project Tag #:	B1
Notice of Intent #:	SE56328	Date Received:	09-NOV-15
Diameter (in):	2.25	Casing Depth (ft):	20
Well completion:	26-OCT-15	Well Owner:	7-Eleven
Well Type:	Resource Protection	Driller #:	2914
Static Water Level:	Not Reported	Flow Rate (gpm):	Not Reported
Flow Type:	Not Reported	PSI:	Not Reported
Well Test:	Not Reported	Water Reclamation #:	9

L921
WSW
1/4 - 1/2 Mile
Higher

WA WELLS WALOG2000681582

Database:	Ecology Well Logs	Well Log ID:	1082187
Well Tag #:	Not Reported	Project Tag #:	B4
Notice of Intent #:	AE34461	Date Received:	09-NOV-15
Diameter (in):	2.25	Casing Depth (ft):	20
Well completion:	26-OCT-15	Well Owner:	7-Eleven
Well Type:	Decommissioning	Driller #:	2914
Static Water Level:	Not Reported	Flow Rate (gpm):	Not Reported
Flow Type:	Not Reported	PSI:	Not Reported
Well Test:	Not Reported	Water Reclamation #:	9

L922
WSW
1/4 - 1/2 Mile
Higher

WA WELLS WALOG2000681583

Database:	Ecology Well Logs	Well Log ID:	1082188
Well Tag #:	Not Reported	Project Tag #:	B5
Notice of Intent #:	AE34461	Date Received:	09-NOV-15
Diameter (in):	2.25	Casing Depth (ft):	20
Well completion:	26-OCT-15	Well Owner:	7-Eleven
Well Type:	Decommissioning	Driller #:	2914
Static Water Level:	Not Reported	Flow Rate (gpm):	Not Reported
Flow Type:	Not Reported	PSI:	Not Reported
Well Test:	Not Reported	Water Reclamation #:	9

L923
WSW
1/4 - 1/2 Mile
Higher

WA WELLS WALOG2000681584

Database:	Ecology Well Logs	Well Log ID:	1082189
Well Tag #:	Not Reported	Project Tag #:	B6
Notice of Intent #:	AE34461	Date Received:	09-NOV-15
Diameter (in):	2.25	Casing Depth (ft):	20

GEOCHECK® - PHYSICAL SETTING SOURCE MAP FINDINGS

Well completion:	26-OCT-15	Well Owner:	7-Eleven
Well Type:	Decommissioning	Driller #:	2914
Static Water Level:	Not Reported	Flow Rate (gpm):	Not Reported
Flow Type:	Not Reported	PSI:	Not Reported
Well Test:	Not Reported	Water Reclamation #:	9

L924
WSW
1/4 - 1/2 Mile
Higher

WA WELLS WALOG2000681581

Database:	Ecology Well Logs	Well Log ID:	1082186
Well Tag #:	Not Reported	Project Tag #:	b3
Notice of Intent #:	AE34461	Date Received:	09-NOV-15
Diameter (in):	2.25	Casing Depth (ft):	20
Well completion:	26-OCT-15	Well Owner:	7-Eleven
Well Type:	Decommissioning	Driller #:	2914
Static Water Level:	Not Reported	Flow Rate (gpm):	Not Reported
Flow Type:	Not Reported	PSI:	Not Reported
Well Test:	Not Reported	Water Reclamation #:	9

L925
WSW
1/4 - 1/2 Mile
Higher

WA WELLS WALOG2000681578

Database:	Ecology Well Logs	Well Log ID:	1082183
Well Tag #:	Not Reported	Project Tag #:	B6
Notice of Intent #:	SE56328	Date Received:	09-NOV-15
Diameter (in):	2.25	Casing Depth (ft):	20
Well completion:	26-OCT-15	Well Owner:	7-Eleven
Well Type:	Resource Protection	Driller #:	2914
Static Water Level:	Not Reported	Flow Rate (gpm):	Not Reported
Flow Type:	Not Reported	PSI:	Not Reported
Well Test:	Not Reported	Water Reclamation #:	9

L926
WSW
1/4 - 1/2 Mile
Higher

WA WELLS WALOG2000681579

Database:	Ecology Well Logs	Well Log ID:	1082184
Well Tag #:	Not Reported	Project Tag #:	B1
Notice of Intent #:	AE34461	Date Received:	09-NOV-15
Diameter (in):	2.25	Casing Depth (ft):	20
Well completion:	26-OCT-15	Well Owner:	7-Eleven
Well Type:	Decommissioning	Driller #:	2914
Static Water Level:	Not Reported	Flow Rate (gpm):	Not Reported
Flow Type:	Not Reported	PSI:	Not Reported
Well Test:	Not Reported	Water Reclamation #:	9

GEOCHECK® - PHYSICAL SETTING SOURCE MAP FINDINGS

Map ID
Direction
Distance
Elevation

Database EDR ID Number

L927
WSW
1/4 - 1/2 Mile
Higher

WA WELLS WALOG2000681580

Database:	Ecology Well Logs	Well Log ID:	1082185
Well Tag #:	Not Reported	Project Tag #:	B2
Notice of Intent #:	AE34461	Date Received:	09-NOV-15
Diameter (in):	2.25	Casing Depth (ft):	20
Well completion:	26-OCT-15	Well Owner:	7-Eleven
Well Type:	Decommissioning	Driller #:	2914
Static Water Level:	Not Reported	Flow Rate (gpm):	Not Reported
Flow Type:	Not Reported	PSI:	Not Reported
Well Test:	Not Reported	Water Reclamation #:	9

L928
WSW
1/4 - 1/2 Mile
Higher

WA WELLS WALOG2000763050

Database:	Ecology Well Logs	Well Log ID:	1634944
Well Tag #:	Not Reported	Project Tag #:	Not Reported
Notice of Intent #:	SE61135	Date Received:	12-AUG-17
Diameter (in):	6	Casing Depth (ft):	11.5
Well completion:	10-FEB-17	Well Owner:	Apostol
Well Type:	Resource Protection	Driller #:	3113
Static Water Level:	Not Reported	Flow Rate (gpm):	Not Reported
Flow Type:	Dry Hole	PSI:	Not Reported
Well Test:	Not Reported	Water Reclamation #:	9

L929
WSW
1/4 - 1/2 Mile
Higher

WA WELLS WALOG2000805863

Database:	Ecology Well Logs	Well Log ID:	1763339
Well Tag #:	Not Reported	Project Tag #:	TP10
Notice of Intent #:	AE50935	Date Received:	12-SEP-18
Diameter (in):	2.25	Casing Depth (ft):	20
Well completion:	11-SEP-18	Well Owner:	7-11 Store - Ryan LLC
Well Type:	Decommissioning	Driller #:	2247
Static Water Level:	168	Flow Rate (gpm):	Not Reported
Flow Type:	Static Level	PSI:	Not Reported
Well Test:	Not Reported	Water Reclamation #:	9

L930
WSW
1/4 - 1/2 Mile
Higher

WA WELLS WALOG2000805941

Database:	Ecology Well Logs	Well Log ID:	1763417
Well Tag #:	Not Reported	Project Tag #:	TP9
Notice of Intent #:	EE07368	Date Received:	12-SEP-18
Diameter (in):	2.25	Casing Depth (ft):	20

GEOCHECK® - PHYSICAL SETTING SOURCE MAP FINDINGS

Well completion:	11-SEP-18	Well Owner:	7-11 Store - Ryan LLC
Well Type:	Resource Protection	Driller #:	2247
Static Water Level:	132	Flow Rate (gpm):	Not Reported
Flow Type:	Static Level	PSI:	Not Reported
Well Test:	Not Reported	Water Reclamation #:	9

L931
WSW
1/4 - 1/2 Mile
Higher

WA WELLS WALOG2000805942

Database:	Ecology Well Logs	Well Log ID:	1763418
Well Tag #:	Not Reported	Project Tag #:	TP9
Notice of Intent #:	AE50935	Date Received:	12-SEP-18
Diameter (in):	2.25	Casing Depth (ft):	20
Well completion:	11-SEP-18	Well Owner:	7-11 Store - Ryan LLC
Well Type:	Decommissioning	Driller #:	2247
Static Water Level:	132	Flow Rate (gpm):	Not Reported
Flow Type:	Static Level	PSI:	Not Reported
Well Test:	Not Reported	Water Reclamation #:	9

L932
WSW
1/4 - 1/2 Mile
Higher

WA WELLS WALOG2000805862

Database:	Ecology Well Logs	Well Log ID:	1763338
Well Tag #:	Not Reported	Project Tag #:	TP10
Notice of Intent #:	EE07368	Date Received:	12-SEP-18
Diameter (in):	2.25	Casing Depth (ft):	20
Well completion:	11-SEP-18	Well Owner:	7-11 Store - Ryan LLC
Well Type:	Resource Protection	Driller #:	2247
Static Water Level:	168	Flow Rate (gpm):	Not Reported
Flow Type:	Static Level	PSI:	Not Reported
Well Test:	Not Reported	Water Reclamation #:	9

L933
WSW
1/4 - 1/2 Mile
Higher

WA WELLS WALOG2000805746

Database:	Ecology Well Logs	Well Log ID:	1763211
Well Tag #:	Not Reported	Project Tag #:	TP8
Notice of Intent #:	EE07368	Date Received:	12-SEP-18
Diameter (in):	2.25	Casing Depth (ft):	15
Well completion:	11-SEP-18	Well Owner:	7-11 Store - Ryan LLC
Well Type:	Resource Protection	Driller #:	2247
Static Water Level:	Not Reported	Flow Rate (gpm):	Not Reported
Flow Type:	Dry Hole	PSI:	Not Reported
Well Test:	Not Reported	Water Reclamation #:	9

GEOCHECK® - PHYSICAL SETTING SOURCE MAP FINDINGS

Map ID
Direction
Distance
Elevation

Database EDR ID Number

L934
WSW
1/4 - 1/2 Mile
Higher

WA WELLS WALOG2000805747

Database:	Ecology Well Logs	Well Log ID:	1763212
Well Tag #:	Not Reported	Project Tag #:	TP5
Notice of Intent #:	AE50935	Date Received:	12-SEP-18
Diameter (in):	2.25	Casing Depth (ft):	15
Well completion:	11-SEP-18	Well Owner:	7-11 Store - Ryan LLC
Well Type:	Decommissioning	Driller #:	2247
Static Water Level:	Not Reported	Flow Rate (gpm):	Not Reported
Flow Type:	Dry Hole	PSI:	Not Reported
Well Test:	Not Reported	Water Reclamation #:	9

L935
WSW
1/4 - 1/2 Mile
Higher

WA WELLS WALOG2000805748

Database:	Ecology Well Logs	Well Log ID:	1763213
Well Tag #:	Not Reported	Project Tag #:	TP8
Notice of Intent #:	AE50935	Date Received:	12-SEP-18
Diameter (in):	2.25	Casing Depth (ft):	15
Well completion:	11-SEP-18	Well Owner:	7-11 Store - Ryan LLC
Well Type:	Decommissioning	Driller #:	2247
Static Water Level:	Not Reported	Flow Rate (gpm):	Not Reported
Flow Type:	Dry Hole	PSI:	Not Reported
Well Test:	Not Reported	Water Reclamation #:	9

L936
WSW
1/4 - 1/2 Mile
Higher

WA WELLS WALOG2000813400

Database:	Ecology Well Logs	Well Log ID:	1794529
Well Tag #:	Not Reported	Project Tag #:	Not Reported
Notice of Intent #:	AE49512	Date Received:	04-OCT-18
Diameter (in):	8	Casing Depth (ft):	35.5
Well completion:	14-JUN-18	Well Owner:	Westside Local LLC
Well Type:	Decommissioning	Driller #:	3143
Static Water Level:	Not Reported	Flow Rate (gpm):	Not Reported
Flow Type:	Dry Hole	PSI:	Not Reported
Well Test:	Not Reported	Water Reclamation #:	9

L937
WSW
1/4 - 1/2 Mile
Higher

WA WELLS WALOG2000813401

Database:	Ecology Well Logs	Well Log ID:	1794530
Well Tag #:	Not Reported	Project Tag #:	Not Reported
Notice of Intent #:	AE49512	Date Received:	04-OCT-18
Diameter (in):	8	Casing Depth (ft):	35.5

GEOCHECK® - PHYSICAL SETTING SOURCE MAP FINDINGS

Well completion:	14-JUN-18	Well Owner:	Westside Local LLC
Well Type:	Decommissioning	Driller #:	3143
Static Water Level:	Not Reported	Flow Rate (gpm):	Not Reported
Flow Type:	Dry Hole	PSI:	Not Reported
Well Test:	Not Reported	Water Reclamation #:	9

L938
WSW
1/4 - 1/2 Mile
Higher

WA WELLS WALOG2000846422

Database:	Ecology Well Logs	Well Log ID:	1897926
Well Tag #:	BJZ603	Project Tag #:	Not Reported
Notice of Intent #:	RE16087	Date Received:	04-APR-19
Diameter (in):	2	Casing Depth (ft):	35
Well completion:	15-JUN-18	Well Owner:	Westside Local LLC
Well Type:	Resource Protection	Driller #:	3143
Static Water Level:	Not Reported	Flow Rate (gpm):	Not Reported
Flow Type:	Not Reported	PSI:	Not Reported
Well Test:	Not Reported	Water Reclamation #:	9

L939
WSW
1/4 - 1/2 Mile
Higher

WA WELLS WALOG2000813399

Database:	Ecology Well Logs	Well Log ID:	1794528
Well Tag #:	Not Reported	Project Tag #:	Not Reported
Notice of Intent #:	AE49512	Date Received:	04-OCT-18
Diameter (in):	8	Casing Depth (ft):	35.5
Well completion:	14-JUN-18	Well Owner:	Westside Local LLC
Well Type:	Decommissioning	Driller #:	3143
Static Water Level:	Not Reported	Flow Rate (gpm):	Not Reported
Flow Type:	Dry Hole	PSI:	Not Reported
Well Test:	Not Reported	Water Reclamation #:	9

L940
WSW
1/4 - 1/2 Mile
Higher

WA WELLS WALOG2000813396

Database:	Ecology Well Logs	Well Log ID:	1794525
Well Tag #:	Not Reported	Project Tag #:	Not Reported
Notice of Intent #:	SE66460	Date Received:	04-OCT-18
Diameter (in):	8	Casing Depth (ft):	35.5
Well completion:	14-JUN-18	Well Owner:	Westside Local LLC
Well Type:	Resource Protection	Driller #:	3143
Static Water Level:	Not Reported	Flow Rate (gpm):	Not Reported
Flow Type:	Dry Hole	PSI:	Not Reported
Well Test:	Not Reported	Water Reclamation #:	9

GEOCHECK® - PHYSICAL SETTING SOURCE MAP FINDINGS

Map ID
Direction
Distance
Elevation

Database EDR ID Number

L941
WSW
1/4 - 1/2 Mile
Higher

WA WELLS WALOG2000813397

Database:	Ecology Well Logs	Well Log ID:	1794526
Well Tag #:	Not Reported	Project Tag #:	Not Reported
Notice of Intent #:	SE66460	Date Received:	04-OCT-18
Diameter (in):	8	Casing Depth (ft):	35.5
Well completion:	14-JUN-18	Well Owner:	Westside Local LLC
Well Type:	Resource Protection	Driller #:	3143
Static Water Level:	Not Reported	Flow Rate (gpm):	Not Reported
Flow Type:	Dry Hole	PSI:	Not Reported
Well Test:	Not Reported	Water Reclamation #:	9

L942
WSW
1/4 - 1/2 Mile
Higher

WA WELLS WALOG2000813398

Database:	Ecology Well Logs	Well Log ID:	1794527
Well Tag #:	Not Reported	Project Tag #:	Not Reported
Notice of Intent #:	SE66460	Date Received:	04-OCT-18
Diameter (in):	8	Casing Depth (ft):	35.5
Well completion:	14-JUN-18	Well Owner:	Westside Local LLC
Well Type:	Resource Protection	Driller #:	3143
Static Water Level:	Not Reported	Flow Rate (gpm):	Not Reported
Flow Type:	Dry Hole	PSI:	Not Reported
Well Test:	Not Reported	Water Reclamation #:	9

L943
WSW
1/4 - 1/2 Mile
Higher

WA WELLS WALOG2000805705

Database:	Ecology Well Logs	Well Log ID:	1763170
Well Tag #:	Not Reported	Project Tag #:	TP2
Notice of Intent #:	AE50935	Date Received:	12-SEP-18
Diameter (in):	2.25	Casing Depth (ft):	24
Well completion:	11-SEP-18	Well Owner:	7-11 Store - Ryan LLC
Well Type:	Decommissioning	Driller #:	2247
Static Water Level:	144	Flow Rate (gpm):	Not Reported
Flow Type:	Static Level	PSI:	Not Reported
Well Test:	Not Reported	Water Reclamation #:	9

L944
WSW
1/4 - 1/2 Mile
Higher

WA WELLS WALOG2000805737

Database:	Ecology Well Logs	Well Log ID:	1763202
Well Tag #:	Not Reported	Project Tag #:	TP3
Notice of Intent #:	EE07368	Date Received:	12-SEP-18
Diameter (in):	2.25	Casing Depth (ft):	20

GEOCHECK® - PHYSICAL SETTING SOURCE MAP FINDINGS

Well completion:	11-SEP-18	Well Owner:	7-11 Store - Ryan LLC
Well Type:	Resource Protection	Driller #:	2247
Static Water Level:	Not Reported	Flow Rate (gpm):	Not Reported
Flow Type:	Dry Hole	PSI:	Not Reported
Well Test:	Not Reported	Water Reclamation #:	9

L945
WSW
1/4 - 1/2 Mile
Higher

WA WELLS WALOG2000805738

Database:	Ecology Well Logs	Well Log ID:	1763203
Well Tag #:	Not Reported	Project Tag #:	TP4
Notice of Intent #:	EE07368	Date Received:	12-SEP-18
Diameter (in):	2.25	Casing Depth (ft):	20
Well completion:	11-SEP-18	Well Owner:	7-11 Store - Ryan LLC
Well Type:	Resource Protection	Driller #:	2247
Static Water Level:	Not Reported	Flow Rate (gpm):	Not Reported
Flow Type:	Dry Hole	PSI:	Not Reported
Well Test:	Not Reported	Water Reclamation #:	9

L946
WSW
1/4 - 1/2 Mile
Higher

WA WELLS WALOG2000805704

Database:	Ecology Well Logs	Well Log ID:	1763169
Well Tag #:	Not Reported	Project Tag #:	TP2
Notice of Intent #:	EE07368	Date Received:	12-SEP-18
Diameter (in):	2.25	Casing Depth (ft):	24
Well completion:	11-SEP-18	Well Owner:	7-11 Store - Ryan LLC
Well Type:	Resource Protection	Driller #:	2247
Static Water Level:	144	Flow Rate (gpm):	Not Reported
Flow Type:	Static Level	PSI:	Not Reported
Well Test:	Not Reported	Water Reclamation #:	9

L947
WSW
1/4 - 1/2 Mile
Higher

WA WELLS WALOG2000763051

Database:	Ecology Well Logs	Well Log ID:	1634945
Well Tag #:	Not Reported	Project Tag #:	Not Reported
Notice of Intent #:	AE41503	Date Received:	12-AUG-17
Diameter (in):	6	Casing Depth (ft):	11.5
Well completion:	10-FEB-17	Well Owner:	Apostol
Well Type:	Decommissioning	Driller #:	3113
Static Water Level:	Not Reported	Flow Rate (gpm):	Not Reported
Flow Type:	Dry Hole	PSI:	Not Reported
Well Test:	Not Reported	Water Reclamation #:	9

GEOCHECK® - PHYSICAL SETTING SOURCE MAP FINDINGS

Map ID
Direction
Distance
Elevation

Database EDR ID Number

L948
WSW
1/4 - 1/2 Mile
Higher

WA WELLS WALOG2000805702

Database:	Ecology Well Logs	Well Log ID:	1763167
Well Tag #:	Not Reported	Project Tag #:	TP1
Notice of Intent #:	EE07368	Date Received:	12-SEP-18
Diameter (in):	2.25	Casing Depth (ft):	23
Well completion:	11-SEP-18	Well Owner:	7-11 Store - Ryan LLC
Well Type:	Resource Protection	Driller #:	2247
Static Water Level:	Not Reported	Flow Rate (gpm):	Not Reported
Flow Type:	Dry Hole	PSI:	Not Reported
Well Test:	Not Reported	Water Reclamation #:	9

L949
WSW
1/4 - 1/2 Mile
Higher

WA WELLS WALOG2000805703

Database:	Ecology Well Logs	Well Log ID:	1763168
Well Tag #:	Not Reported	Project Tag #:	TP1
Notice of Intent #:	AE50935	Date Received:	12-SEP-18
Diameter (in):	2.25	Casing Depth (ft):	23
Well completion:	11-SEP-18	Well Owner:	7-11 Store - Ryan LLC
Well Type:	Decommissioning	Driller #:	2247
Static Water Level:	Not Reported	Flow Rate (gpm):	Not Reported
Flow Type:	Dry Hole	PSI:	Not Reported
Well Test:	Not Reported	Water Reclamation #:	9

L950
WSW
1/4 - 1/2 Mile
Higher

WA WELLS WALOG2000805743

Database:	Ecology Well Logs	Well Log ID:	1763208
Well Tag #:	Not Reported	Project Tag #:	TP6
Notice of Intent #:	AE50935	Date Received:	12-SEP-18
Diameter (in):	2.25	Casing Depth (ft):	20
Well completion:	11-SEP-18	Well Owner:	7-11 Store - Ryan LLC
Well Type:	Decommissioning	Driller #:	2247
Static Water Level:	Not Reported	Flow Rate (gpm):	Not Reported
Flow Type:	Dry Hole	PSI:	Not Reported
Well Test:	Not Reported	Water Reclamation #:	9

L951
WSW
1/4 - 1/2 Mile
Higher

WA WELLS WALOG2000805744

Database:	Ecology Well Logs	Well Log ID:	1763209
Well Tag #:	Not Reported	Project Tag #:	TP7
Notice of Intent #:	AE50935	Date Received:	12-SEP-18
Diameter (in):	2.25	Casing Depth (ft):	20

GEOCHECK® - PHYSICAL SETTING SOURCE MAP FINDINGS

Well completion:	11-SEP-18	Well Owner:	7-11 Store - Ryan LLC
Well Type:	Decommissioning	Driller #:	2247
Static Water Level:	Not Reported	Flow Rate (gpm):	Not Reported
Flow Type:	Dry Hole	PSI:	Not Reported
Well Test:	Not Reported	Water Reclamation #:	9

L952
WSW
1/4 - 1/2 Mile
Higher

WA WELLS WALOG2000805745

Database:	Ecology Well Logs	Well Log ID:	1763210
Well Tag #:	Not Reported	Project Tag #:	TP5
Notice of Intent #:	EE07368	Date Received:	12-SEP-18
Diameter (in):	2.25	Casing Depth (ft):	15
Well completion:	11-SEP-18	Well Owner:	7-11 Store - Ryan LLC
Well Type:	Resource Protection	Driller #:	2247
Static Water Level:	Not Reported	Flow Rate (gpm):	Not Reported
Flow Type:	Dry Hole	PSI:	Not Reported
Well Test:	Not Reported	Water Reclamation #:	9

L953
WSW
1/4 - 1/2 Mile
Higher

WA WELLS WALOG2000805742

Database:	Ecology Well Logs	Well Log ID:	1763207
Well Tag #:	Not Reported	Project Tag #:	TP4
Notice of Intent #:	AE50935	Date Received:	12-SEP-18
Diameter (in):	2.25	Casing Depth (ft):	20
Well completion:	11-SEP-18	Well Owner:	7-11 Store - Ryan LLC
Well Type:	Decommissioning	Driller #:	2247
Static Water Level:	Not Reported	Flow Rate (gpm):	Not Reported
Flow Type:	Dry Hole	PSI:	Not Reported
Well Test:	Not Reported	Water Reclamation #:	9

L954
WSW
1/4 - 1/2 Mile
Higher

WA WELLS WALOG2000805739

Database:	Ecology Well Logs	Well Log ID:	1763204
Well Tag #:	Not Reported	Project Tag #:	TP6
Notice of Intent #:	EE07368	Date Received:	12-SEP-18
Diameter (in):	2.25	Casing Depth (ft):	20
Well completion:	11-SEP-18	Well Owner:	7-11 Store - Ryan LLC
Well Type:	Resource Protection	Driller #:	2247
Static Water Level:	Not Reported	Flow Rate (gpm):	Not Reported
Flow Type:	Dry Hole	PSI:	Not Reported
Well Test:	Not Reported	Water Reclamation #:	9

GEOCHECK® - PHYSICAL SETTING SOURCE MAP FINDINGS

Map ID
Direction
Distance
Elevation

Database EDR ID Number

L955
WSW
1/4 - 1/2 Mile
Higher

WA WELLS WALOG2000805740

Database:	Ecology Well Logs	Well Log ID:	1763205
Well Tag #:	Not Reported	Project Tag #:	TP7
Notice of Intent #:	EE07368	Date Received:	12-SEP-18
Diameter (in):	2.25	Casing Depth (ft):	20
Well completion:	11-SEP-18	Well Owner:	7-11 Store - Ryan LLC
Well Type:	Resource Protection	Driller #:	2247
Static Water Level:	Not Reported	Flow Rate (gpm):	Not Reported
Flow Type:	Dry Hole	PSI:	Not Reported
Well Test:	Not Reported	Water Reclamation #:	9

L956
WSW
1/4 - 1/2 Mile
Higher

WA WELLS WALOG2000805741

Database:	Ecology Well Logs	Well Log ID:	1763206
Well Tag #:	Not Reported	Project Tag #:	TP3
Notice of Intent #:	AE50935	Date Received:	12-SEP-18
Diameter (in):	2.25	Casing Depth (ft):	20
Well completion:	11-SEP-18	Well Owner:	7-11 Store - Ryan LLC
Well Type:	Decommissioning	Driller #:	2247
Static Water Level:	Not Reported	Flow Rate (gpm):	Not Reported
Flow Type:	Dry Hole	PSI:	Not Reported
Well Test:	Not Reported	Water Reclamation #:	9

M957
NE
1/4 - 1/2 Mile
Lower

WA WELLS WALOG2000381063

Database:	Ecology Well Logs	Well Log ID:	501710
Well Tag #:	Not Reported	Project Tag #:	Not Reported
Notice of Intent #:	A128483	Date Received:	12-SEP-07
Diameter (in):	7	Casing Depth (ft):	26
Well completion:	01-JUN-07	Well Owner:	ALEX TRUONG ZIPPER ZEMAN
Well Type:	Decommissioning	Driller #:	Not Reported
Static Water Level:	Not Reported	Flow Rate (gpm):	Not Reported
Flow Type:	Not Reported	PSI:	Not Reported
Well Test:	Not Reported	Water Reclamation #:	9

M958
NE
1/4 - 1/2 Mile
Lower

WA WELLS WALOG2000381062

Database:	Ecology Well Logs	Well Log ID:	501709
Well Tag #:	Not Reported	Project Tag #:	Not Reported
Notice of Intent #:	A128483	Date Received:	12-SEP-07
Diameter (in):	7	Casing Depth (ft):	26

GEOCHECK® - PHYSICAL SETTING SOURCE MAP FINDINGS

Well completion:	01-JUN-07	Well Owner:	ALEX TRUONG ZIPPER ZEMAN
Well Type:	Decommissioning	Driller #:	Not Reported
Static Water Level:	Not Reported	Flow Rate (gpm):	Not Reported
Flow Type:	Not Reported	PSI:	Not Reported
Well Test:	Not Reported	Water Reclamation #:	9

M959
NE
1/4 - 1/2 Mile
Lower

WA WELLS WALOG2000394178

Database:	Ecology Well Logs	Well Log ID:	519027
Well Tag #:	Not Reported	Project Tag #:	Not Reported
Notice of Intent #:	R043769	Date Received:	08-OCT-99
Diameter (in):	Not Reported	Casing Depth (ft):	30
Well completion:	08-OCT-99	Well Owner:	LEGEND TAVERN
Well Type:	Resource Protection	Driller #:	Not Reported
Static Water Level:	Not Reported	Flow Rate (gpm):	Not Reported
Flow Type:	Not Reported	PSI:	Not Reported
Well Test:	Not Reported	Water Reclamation #:	9

M960
NE
1/4 - 1/2 Mile
Lower

WA WELLS WALOG2000394177

Database:	Ecology Well Logs	Well Log ID:	519026
Well Tag #:	Not Reported	Project Tag #:	Not Reported
Notice of Intent #:	R043769	Date Received:	08-OCT-99
Diameter (in):	Not Reported	Casing Depth (ft):	28
Well completion:	08-OCT-99	Well Owner:	LEGEND TAVERN
Well Type:	Resource Protection	Driller #:	Not Reported
Static Water Level:	Not Reported	Flow Rate (gpm):	Not Reported
Flow Type:	Not Reported	PSI:	Not Reported
Well Test:	Not Reported	Water Reclamation #:	9

M961
NE
1/4 - 1/2 Mile
Lower

WA WELLS WALOG2000381059

Database:	Ecology Well Logs	Well Log ID:	501706
Well Tag #:	Not Reported	Project Tag #:	Not Reported
Notice of Intent #:	S029454	Date Received:	12-SEP-07
Diameter (in):	7	Casing Depth (ft):	26
Well completion:	01-JUN-07	Well Owner:	ALEX TRUONG ZIPPER ZEMAN
Well Type:	Resource Protection	Driller #:	Not Reported
Static Water Level:	Not Reported	Flow Rate (gpm):	Not Reported
Flow Type:	Not Reported	PSI:	Not Reported
Well Test:	Not Reported	Water Reclamation #:	9

GEOCHECK® - PHYSICAL SETTING SOURCE MAP FINDINGS

Map ID
Direction
Distance
Elevation

Database EDR ID Number

M962
NE
1/4 - 1/2 Mile
Lower

WA WELLS WALOG2000381058

Database:	Ecology Well Logs	Well Log ID:	501705
Well Tag #:	Not Reported	Project Tag #:	Not Reported
Notice of Intent #:	S029454	Date Received:	12-SEP-07
Diameter (in):	7	Casing Depth (ft):	26
Well completion:	01-JUN-07	Well Owner:	ALEX TRUONG ZIPPER ZEMAN
Well Type:	Resource Protection	Driller #:	Not Reported
Static Water Level:	Not Reported	Flow Rate (gpm):	Not Reported
Flow Type:	Not Reported	PSI:	Not Reported
Well Test:	Not Reported	Water Reclamation #:	9

M963
NE
1/4 - 1/2 Mile
Lower

WA WELLS WALOG2000381061

Database:	Ecology Well Logs	Well Log ID:	501708
Well Tag #:	Not Reported	Project Tag #:	Not Reported
Notice of Intent #:	A128483	Date Received:	12-SEP-07
Diameter (in):	7	Casing Depth (ft):	51
Well completion:	01-JUN-07	Well Owner:	ALEX TRUONG ZIPPER ZEMAN
Well Type:	Decommissioning	Driller #:	Not Reported
Static Water Level:	Not Reported	Flow Rate (gpm):	Not Reported
Flow Type:	Not Reported	PSI:	Not Reported
Well Test:	Not Reported	Water Reclamation #:	9

M964
NE
1/4 - 1/2 Mile
Lower

WA WELLS WALOG2000381060

Database:	Ecology Well Logs	Well Log ID:	501707
Well Tag #:	Not Reported	Project Tag #:	Not Reported
Notice of Intent #:	A128483	Date Received:	12-SEP-07
Diameter (in):	7	Casing Depth (ft):	51
Well completion:	01-JUN-07	Well Owner:	ALEX TRUONG ZIPPER ZEMAN
Well Type:	Decommissioning	Driller #:	Not Reported
Static Water Level:	Not Reported	Flow Rate (gpm):	Not Reported
Flow Type:	Not Reported	PSI:	Not Reported
Well Test:	Not Reported	Water Reclamation #:	9

M965
NE
1/4 - 1/2 Mile
Lower

WA WELLS WALOG2000560548

Database:	Ecology Well Logs	Well Log ID:	816363
Well Tag #:	Not Reported	Project Tag #:	Not Reported
Notice of Intent #:	AE18440	Date Received:	06-SEP-12
Diameter (in):	2	Casing Depth (ft):	25

GEOCHECK® - PHYSICAL SETTING SOURCE MAP FINDINGS

Well completion:	16-AUG-12	Well Owner:	7-Eleven Inc.
Well Type:	Decommissioning	Driller #:	Not Reported
Static Water Level:	Not Reported	Flow Rate (gpm):	Not Reported
Flow Type:	Not Reported	PSI:	Not Reported
Well Test:	Not Reported	Water Reclamation #:	9

M966
NE
1/4 - 1/2 Mile
Lower

WA WELLS WALOG2000675478

Database:	Ecology Well Logs	Well Log ID:	1051682
Well Tag #:	Not Reported	Project Tag #:	2
Notice of Intent #:	AE33951	Date Received:	30-SEP-15
Diameter (in):	5	Casing Depth (ft):	10
Well completion:	22-SEP-15	Well Owner:	Apartment Financial
Well Type:	Decommissioning	Driller #:	1815
Static Water Level:	Not Reported	Flow Rate (gpm):	Not Reported
Flow Type:	Dry Hole	PSI:	Not Reported
Well Test:	Not Reported	Water Reclamation #:	9

M967
NE
1/4 - 1/2 Mile
Lower

WA WELLS WALOG2000675477

Database:	Ecology Well Logs	Well Log ID:	1051681
Well Tag #:	Not Reported	Project Tag #:	1
Notice of Intent #:	AE33951	Date Received:	30-SEP-15
Diameter (in):	5	Casing Depth (ft):	10
Well completion:	22-SEP-15	Well Owner:	Apartment Financial
Well Type:	Decommissioning	Driller #:	1815
Static Water Level:	Not Reported	Flow Rate (gpm):	Not Reported
Flow Type:	Dry Hole	PSI:	Not Reported
Well Test:	Not Reported	Water Reclamation #:	9

M968
NE
1/4 - 1/2 Mile
Lower

WA WELLS WALOG2000675480

Database:	Ecology Well Logs	Well Log ID:	1051684
Well Tag #:	Not Reported	Project Tag #:	4
Notice of Intent #:	SE56003	Date Received:	30-SEP-15
Diameter (in):	8	Casing Depth (ft):	30
Well completion:	22-SEP-15	Well Owner:	Apartment Financial
Well Type:	Resource Protection	Driller #:	1815
Static Water Level:	Not Reported	Flow Rate (gpm):	Not Reported
Flow Type:	Dry Hole	PSI:	Not Reported
Well Test:	Not Reported	Water Reclamation #:	9

GEOCHECK® - PHYSICAL SETTING SOURCE MAP FINDINGS

Map ID
Direction
Distance
Elevation

Database EDR ID Number

M969
NE
1/4 - 1/2 Mile
Lower

WA WELLS WALOG2000675479

Database:	Ecology Well Logs	Well Log ID:	1051683
Well Tag #:	Not Reported	Project Tag #:	3
Notice of Intent #:	SE56003	Date Received:	30-SEP-15
Diameter (in):	8	Casing Depth (ft):	30
Well completion:	22-SEP-15	Well Owner:	Apartment Financial
Well Type:	Resource Protection	Driller #:	1815
Static Water Level:	Not Reported	Flow Rate (gpm):	Not Reported
Flow Type:	Dry Hole	PSI:	Not Reported
Well Test:	Not Reported	Water Reclamation #:	9

M970
NE
1/4 - 1/2 Mile
Lower

WA WELLS WALOG2000560550

Database:	Ecology Well Logs	Well Log ID:	816367
Well Tag #:	Not Reported	Project Tag #:	Not Reported
Notice of Intent #:	AE18440	Date Received:	06-SEP-12
Diameter (in):	2	Casing Depth (ft):	25
Well completion:	16-AUG-12	Well Owner:	7-Eleven Inc.
Well Type:	Decommissioning	Driller #:	Not Reported
Static Water Level:	Not Reported	Flow Rate (gpm):	Not Reported
Flow Type:	Not Reported	PSI:	Not Reported
Well Test:	Not Reported	Water Reclamation #:	9

M971
NE
1/4 - 1/2 Mile
Lower

WA WELLS WALOG2000560549

Database:	Ecology Well Logs	Well Log ID:	816365
Well Tag #:	Not Reported	Project Tag #:	Not Reported
Notice of Intent #:	AE18440	Date Received:	06-SEP-12
Diameter (in):	2	Casing Depth (ft):	25
Well completion:	16-AUG-12	Well Owner:	7-Eleven Inc.
Well Type:	Decommissioning	Driller #:	Not Reported
Static Water Level:	Not Reported	Flow Rate (gpm):	Not Reported
Flow Type:	Not Reported	PSI:	Not Reported
Well Test:	Not Reported	Water Reclamation #:	9

M972
NE
1/4 - 1/2 Mile
Lower

WA WELLS WALOG2000675476

Database:	Ecology Well Logs	Well Log ID:	1051680
Well Tag #:	Not Reported	Project Tag #:	2
Notice of Intent #:	SE56003	Date Received:	30-SEP-15
Diameter (in):	5	Casing Depth (ft):	10

GEOCHECK® - PHYSICAL SETTING SOURCE MAP FINDINGS

Well completion:	22-SEP-15	Well Owner:	Apartment Financial
Well Type:	Resource Protection	Driller #:	1815
Static Water Level:	Not Reported	Flow Rate (gpm):	Not Reported
Flow Type:	Dry Hole	PSI:	Not Reported
Well Test:	Not Reported	Water Reclamation #:	9

M973
NE
1/4 - 1/2 Mile
Lower

WA WELLS WALOG2000675475

Database:	Ecology Well Logs	Well Log ID:	1051679
Well Tag #:	Not Reported	Project Tag #:	1
Notice of Intent #:	SE56003	Date Received:	30-SEP-15
Diameter (in):	5	Casing Depth (ft):	10
Well completion:	22-SEP-15	Well Owner:	Apartment Financial
Well Type:	Resource Protection	Driller #:	1815
Static Water Level:	Not Reported	Flow Rate (gpm):	Not Reported
Flow Type:	Dry Hole	PSI:	Not Reported
Well Test:	Not Reported	Water Reclamation #:	9

M974
NE
1/4 - 1/2 Mile
Lower

WA WELLS WALOG2000233621

Database:	Ecology Well Logs	Well Log ID:	316219
Well Tag #:	Not Reported	Project Tag #:	Not Reported
Notice of Intent #:	S005447	Date Received:	08-OCT-99
Diameter (in):	Not Reported	Casing Depth (ft):	20
Well completion:	26-AUG-99	Well Owner:	LEGEND TAVERN
Well Type:	Resource Protection	Driller #:	Not Reported
Static Water Level:	Not Reported	Flow Rate (gpm):	Not Reported
Flow Type:	Not Reported	PSI:	Not Reported
Well Test:	Not Reported	Water Reclamation #:	9

M975
NE
1/4 - 1/2 Mile
Lower

WA WELLS WALOG2000233620

Database:	Ecology Well Logs	Well Log ID:	316218
Well Tag #:	Not Reported	Project Tag #:	Not Reported
Notice of Intent #:	S005447	Date Received:	08-OCT-99
Diameter (in):	Not Reported	Casing Depth (ft):	20
Well completion:	26-AUG-99	Well Owner:	LEGEND TAVERN
Well Type:	Resource Protection	Driller #:	Not Reported
Static Water Level:	Not Reported	Flow Rate (gpm):	Not Reported
Flow Type:	Not Reported	PSI:	Not Reported
Well Test:	Not Reported	Water Reclamation #:	9

GEOCHECK® - PHYSICAL SETTING SOURCE MAP FINDINGS

Map ID
Direction
Distance
Elevation

Database EDR ID Number

M976
NE
1/4 - 1/2 Mile
Lower

WA WELLS WALOG2000235684

Database:	Ecology Well Logs	Well Log ID:	318577
Well Tag #:	Not Reported	Project Tag #:	Not Reported
Notice of Intent #:	A047639	Date Received:	14-NOV-01
Diameter (in):	Not Reported	Casing Depth (ft):	25
Well completion:	18-OCT-01	Well Owner:	UNOCAL CORP
Well Type:	Decommissioning	Driller #:	Not Reported
Static Water Level:	Not Reported	Flow Rate (gpm):	Not Reported
Flow Type:	Not Reported	PSI:	Not Reported
Well Test:	Not Reported	Water Reclamation #:	9

M977
NE
1/4 - 1/2 Mile
Lower

WA WELLS WALOG2000235683

Database:	Ecology Well Logs	Well Log ID:	318576
Well Tag #:	Not Reported	Project Tag #:	Not Reported
Notice of Intent #:	A047639	Date Received:	14-NOV-01
Diameter (in):	Not Reported	Casing Depth (ft):	25
Well completion:	18-OCT-01	Well Owner:	UNOCAL CORP
Well Type:	Decommissioning	Driller #:	Not Reported
Static Water Level:	Not Reported	Flow Rate (gpm):	Not Reported
Flow Type:	Not Reported	PSI:	Not Reported
Well Test:	Not Reported	Water Reclamation #:	9

M978
NE
1/4 - 1/2 Mile
Lower

WA WELLS WALOG2000170527

Database:	Ecology Well Logs	Well Log ID:	204583
Well Tag #:	Not Reported	Project Tag #:	Not Reported
Notice of Intent #:	017027	Date Received:	15-AUG-94
Diameter (in):	Not Reported	Casing Depth (ft):	Not Reported
Well completion:	Not Reported	Well Owner:	SALMON BAY STEEL
Well Type:	Resource Protection	Driller #:	2081
Static Water Level:	Not Reported	Flow Rate (gpm):	Not Reported
Flow Type:	Not Reported	PSI:	Not Reported
Well Test:	Not Reported	Water Reclamation #:	9

M979
NE
1/4 - 1/2 Mile
Lower

WA WELLS WALOG2000092710

Database:	Ecology Well Logs	Well Log ID:	105853
Well Tag #:	Not Reported	Project Tag #:	Not Reported
Notice of Intent #:	R026217	Date Received:	01-JUN-95
Diameter (in):	Not Reported	Casing Depth (ft):	Not Reported

GEOCHECK® - PHYSICAL SETTING SOURCE MAP FINDINGS

Well completion:	17-MAY-95	Well Owner:	NORTH COUNTY DEVELOP
Well Type:	Resource Protection	Driller #:	1818
Static Water Level:	Not Reported	Flow Rate (gpm):	Not Reported
Flow Type:	Not Reported	PSI:	Not Reported
Well Test:	Not Reported	Water Reclamation #:	9

M980
NE
1/4 - 1/2 Mile
Lower

WA WELLS WALOG2000233619

Database:	Ecology Well Logs	Well Log ID:	316217
Well Tag #:	Not Reported	Project Tag #:	Not Reported
Notice of Intent #:	S005447	Date Received:	08-OCT-99
Diameter (in):	Not Reported	Casing Depth (ft):	20
Well completion:	26-AUG-99	Well Owner:	LEGEND TAVERN
Well Type:	Resource Protection	Driller #:	Not Reported
Static Water Level:	Not Reported	Flow Rate (gpm):	Not Reported
Flow Type:	Not Reported	PSI:	Not Reported
Well Test:	Not Reported	Water Reclamation #:	9

M981
NE
1/4 - 1/2 Mile
Lower

WA WELLS WALOG2000170528

Database:	Ecology Well Logs	Well Log ID:	204584
Well Tag #:	Not Reported	Project Tag #:	Not Reported
Notice of Intent #:	017027	Date Received:	15-AUG-94
Diameter (in):	Not Reported	Casing Depth (ft):	Not Reported
Well completion:	Not Reported	Well Owner:	SALMON BAY STEEL
Well Type:	Resource Protection	Driller #:	2081
Static Water Level:	Not Reported	Flow Rate (gpm):	Not Reported
Flow Type:	Not Reported	PSI:	Not Reported
Well Test:	Not Reported	Water Reclamation #:	9

M982
NE
1/4 - 1/2 Mile
Lower

WA WELLS WALOG2000235685

Database:	Ecology Well Logs	Well Log ID:	318578
Well Tag #:	Not Reported	Project Tag #:	Not Reported
Notice of Intent #:	A047639	Date Received:	14-NOV-01
Diameter (in):	Not Reported	Casing Depth (ft):	25
Well completion:	18-OCT-01	Well Owner:	UNOCAL CORP
Well Type:	Decommissioning	Driller #:	Not Reported
Static Water Level:	Not Reported	Flow Rate (gpm):	Not Reported
Flow Type:	Not Reported	PSI:	Not Reported
Well Test:	Not Reported	Water Reclamation #:	9

GEOCHECK® - PHYSICAL SETTING SOURCE MAP FINDINGS

Map ID
Direction
Distance
Elevation

Database EDR ID Number

M983
NE
1/4 - 1/2 Mile
Lower

WA WELLS WALOG2000332009

Database:	Ecology Well Logs	Well Log ID:	429794
Well Tag #:	AGF645	Project Tag #:	Not Reported
Notice of Intent #:	A118109	Date Received:	13-JAN-06
Diameter (in):	Not Reported	Casing Depth (ft):	Not Reported
Well completion:	14-DEC-05	Well Owner:	SEATTLE MONORAIL
Well Type:	Decommissioning	Driller #:	Not Reported
Static Water Level:	Not Reported	Flow Rate (gpm):	Not Reported
Flow Type:	Not Reported	PSI:	Not Reported
Well Test:	Not Reported	Water Reclamation #:	9

M984
NE
1/4 - 1/2 Mile
Lower

WA WELLS WALOG2000306268

Database:	Ecology Well Logs	Well Log ID:	398292
Well Tag #:	AFA936	Project Tag #:	Not Reported
Notice of Intent #:	RE01108	Date Received:	13-JAN-05
Diameter (in):	1	Casing Depth (ft):	15
Well completion:	14-DEC-04	Well Owner:	SEATTLE DEPT OF TRANSPORTATION
Well Type:	Resource Protection	Driller #:	Not Reported
Static Water Level:	Not Reported	Flow Rate (gpm):	Not Reported
Flow Type:	Not Reported	PSI:	Not Reported
Well Test:	Not Reported	Water Reclamation #:	9

M985
NE
1/4 - 1/2 Mile
Lower

WA WELLS WALOG2000381057

Database:	Ecology Well Logs	Well Log ID:	501704
Well Tag #:	Not Reported	Project Tag #:	Not Reported
Notice of Intent #:	S029454	Date Received:	12-SEP-07
Diameter (in):	7	Casing Depth (ft):	51
Well completion:	01-JUN-07	Well Owner:	ALEX TRUONG ZIPPER ZEMAN
Well Type:	Resource Protection	Driller #:	Not Reported
Static Water Level:	Not Reported	Flow Rate (gpm):	Not Reported
Flow Type:	Not Reported	PSI:	Not Reported
Well Test:	Not Reported	Water Reclamation #:	9

M986
NE
1/4 - 1/2 Mile
Lower

WA WELLS WALOG2000381056

Database:	Ecology Well Logs	Well Log ID:	501703
Well Tag #:	Not Reported	Project Tag #:	Not Reported
Notice of Intent #:	S029454	Date Received:	12-SEP-07
Diameter (in):	7	Casing Depth (ft):	51

GEOCHECK® - PHYSICAL SETTING SOURCE MAP FINDINGS

Well completion:	01-JUN-07	Well Owner:	ALEX TRUONG ZIPPER ZEMAN
Well Type:	Resource Protection	Driller #:	Not Reported
Static Water Level:	Not Reported	Flow Rate (gpm):	Not Reported
Flow Type:	Not Reported	PSI:	Not Reported
Well Test:	Not Reported	Water Reclamation #:	9

M987
NE
1/4 - 1/2 Mile
Lower

WA WELLS WALOG2000282299

Database:	Ecology Well Logs	Well Log ID:	372067
Well Tag #:	AHT894	Project Tag #:	Not Reported
Notice of Intent #:	RE00709	Date Received:	01-DEC-03
Diameter (in):	2	Casing Depth (ft):	20
Well completion:	30-OCT-03	Well Owner:	CITY OF SEATTLE
Well Type:	Resource Protection	Driller #:	Not Reported
Static Water Level:	Not Reported	Flow Rate (gpm):	Not Reported
Flow Type:	Not Reported	PSI:	Not Reported
Well Test:	Not Reported	Water Reclamation #:	9

M988
NE
1/4 - 1/2 Mile
Lower

WA WELLS WALOG2000235686

Database:	Ecology Well Logs	Well Log ID:	318579
Well Tag #:	Not Reported	Project Tag #:	Not Reported
Notice of Intent #:	A047639	Date Received:	14-NOV-01
Diameter (in):	Not Reported	Casing Depth (ft):	25
Well completion:	18-OCT-01	Well Owner:	UNOCAL CORP
Well Type:	Decommissioning	Driller #:	Not Reported
Static Water Level:	Not Reported	Flow Rate (gpm):	Not Reported
Flow Type:	Not Reported	PSI:	Not Reported
Well Test:	Not Reported	Water Reclamation #:	9

M989
NE
1/4 - 1/2 Mile
Lower

WA WELLS WALOG2000289308

Database:	Ecology Well Logs	Well Log ID:	379436
Well Tag #:	Not Reported	Project Tag #:	Not Reported
Notice of Intent #:	SE00719	Date Received:	10-MAY-04
Diameter (in):	5	Casing Depth (ft):	60
Well completion:	13-APR-04	Well Owner:	CITY OF SEATTLE
Well Type:	Resource Protection	Driller #:	Not Reported
Static Water Level:	Not Reported	Flow Rate (gpm):	Not Reported
Flow Type:	Not Reported	PSI:	Not Reported
Well Test:	Not Reported	Water Reclamation #:	9

GEOCHECK® - PHYSICAL SETTING SOURCE MAP FINDINGS

Map ID
Direction
Distance
Elevation

Database EDR ID Number

M990
NE
1/4 - 1/2 Mile
Lower

WA WELLS WALOG2000284807

Database:	Ecology Well Logs	Well Log ID:	374679
Well Tag #:	AHL271	Project Tag #:	Not Reported
Notice of Intent #:	R045366	Date Received:	21-JAN-04
Diameter (in):	6	Casing Depth (ft):	88.5
Well completion:	14-OCT-03	Well Owner:	CITY OF SEATTLE
Well Type:	Resource Protection	Driller #:	Not Reported
Static Water Level:	Not Reported	Flow Rate (gpm):	Not Reported
Flow Type:	Not Reported	PSI:	Not Reported
Well Test:	Not Reported	Water Reclamation #:	9

M991
NE
1/4 - 1/2 Mile
Lower

WA WELLS WALOG2000855194

Database:	Ecology Well Logs	Well Log ID:	1907767
Well Tag #:	Not Reported	Project Tag #:	1
Notice of Intent #:	SE70525	Date Received:	04-JUL-19
Diameter (in):	2.25	Casing Depth (ft):	18
Well completion:	03-JUL-19	Well Owner:	SEATTLE CITY OF SCL
Well Type:	Resource Protection	Driller #:	3018
Static Water Level:	Not Reported	Flow Rate (gpm):	Not Reported
Flow Type:	Dry Hole	PSI:	Not Reported
Well Test:	Not Reported	Water Reclamation #:	9

M992
NE
1/4 - 1/2 Mile
Lower

WA WELLS WALOG2000850082

Database:	Ecology Well Logs	Well Log ID:	1902570
Well Tag #:	Not Reported	Project Tag #:	1
Notice of Intent #:	AE52496	Date Received:	24-MAY-19
Diameter (in):	8	Casing Depth (ft):	25
Well completion:	12-DEC-18	Well Owner:	Panam Holdings LLC
Well Type:	Decommissioning	Driller #:	1815
Static Water Level:	Not Reported	Flow Rate (gpm):	Not Reported
Flow Type:	Dry Hole	PSI:	Not Reported
Well Test:	Not Reported	Water Reclamation #:	9

M993
NE
1/4 - 1/2 Mile
Lower

WA WELLS WALOG2000855196

Database:	Ecology Well Logs	Well Log ID:	1907769
Well Tag #:	Not Reported	Project Tag #:	1
Notice of Intent #:	AE55649	Date Received:	04-JUL-19
Diameter (in):	2.25	Casing Depth (ft):	18

GEOCHECK® - PHYSICAL SETTING SOURCE MAP FINDINGS

Well completion:	03-JUL-19	Well Owner:	SEATTLE CITY OF SCL
Well Type:	Decommissioning	Driller #:	3018
Static Water Level:	Not Reported	Flow Rate (gpm):	Not Reported
Flow Type:	Dry Hole	PSI:	Not Reported
Well Test:	Not Reported	Water Reclamation #:	9

M994
NE
1/4 - 1/2 Mile
Lower

WA WELLS WALOG2000855195

Database:	Ecology Well Logs	Well Log ID:	1907768
Well Tag #:	Not Reported	Project Tag #:	4
Notice of Intent #:	SE70525	Date Received:	04-JUL-19
Diameter (in):	2.25	Casing Depth (ft):	18
Well completion:	03-JUL-19	Well Owner:	SEATTLE CITY OF SCL
Well Type:	Resource Protection	Driller #:	3018
Static Water Level:	Not Reported	Flow Rate (gpm):	Not Reported
Flow Type:	Dry Hole	PSI:	Not Reported
Well Test:	Not Reported	Water Reclamation #:	9

M995
NE
1/4 - 1/2 Mile
Lower

WA WELLS WALOG2000842693

Database:	Ecology Well Logs	Well Log ID:	1891892
Well Tag #:	Not Reported	Project Tag #:	4
Notice of Intent #:	AE53564	Date Received:	10-MAR-19
Diameter (in):	2.25	Casing Depth (ft):	15.5
Well completion:	06-MAR-19	Well Owner:	SUGIKI BOYD
Well Type:	Decommissioning	Driller #:	3018
Static Water Level:	Not Reported	Flow Rate (gpm):	Not Reported
Flow Type:	Dry Hole	PSI:	Not Reported
Well Test:	Not Reported	Water Reclamation #:	9

M996
NE
1/4 - 1/2 Mile
Lower

WA WELLS WALOG2000842692

Database:	Ecology Well Logs	Well Log ID:	1891891
Well Tag #:	Not Reported	Project Tag #:	1
Notice of Intent #:	SE69141	Date Received:	10-MAR-19
Diameter (in):	2.25	Casing Depth (ft):	15.5
Well completion:	06-MAR-19	Well Owner:	SUGIKI BOYD
Well Type:	Resource Protection	Driller #:	3018
Static Water Level:	Not Reported	Flow Rate (gpm):	Not Reported
Flow Type:	Dry Hole	PSI:	Not Reported
Well Test:	Not Reported	Water Reclamation #:	9

GEOCHECK® - PHYSICAL SETTING SOURCE MAP FINDINGS

Map ID
Direction
Distance
Elevation

Database EDR ID Number

M997
NE
1/4 - 1/2 Mile
Lower

WA WELLS WALOG2000850081

Database:	Ecology Well Logs	Well Log ID:	1902569
Well Tag #:	Not Reported	Project Tag #:	1
Notice of Intent #:	SE68402	Date Received:	24-MAY-19
Diameter (in):	8	Casing Depth (ft):	25
Well completion:	12-DEC-18	Well Owner:	Panam Holdings LLC
Well Type:	Resource Protection	Driller #:	1815
Static Water Level:	Not Reported	Flow Rate (gpm):	Not Reported
Flow Type:	Dry Hole	PSI:	Not Reported
Well Test:	Not Reported	Water Reclamation #:	9

M998
NE
1/4 - 1/2 Mile
Lower

WA WELLS WALOG2000842694

Database:	Ecology Well Logs	Well Log ID:	1891893
Well Tag #:	Not Reported	Project Tag #:	1
Notice of Intent #:	AE53564	Date Received:	10-MAR-19
Diameter (in):	2.25	Casing Depth (ft):	15.5
Well completion:	06-MAR-19	Well Owner:	SUGIKI BOYD
Well Type:	Decommissioning	Driller #:	3018
Static Water Level:	Not Reported	Flow Rate (gpm):	Not Reported
Flow Type:	Dry Hole	PSI:	Not Reported
Well Test:	Not Reported	Water Reclamation #:	9

M999
NE
1/4 - 1/2 Mile
Lower

WA WELLS WALOG2000855197

Database:	Ecology Well Logs	Well Log ID:	1907770
Well Tag #:	Not Reported	Project Tag #:	4
Notice of Intent #:	AE55649	Date Received:	04-JUL-19
Diameter (in):	2.25	Casing Depth (ft):	18
Well completion:	03-JUL-19	Well Owner:	SEATTLE CITY OF SCL
Well Type:	Decommissioning	Driller #:	3018
Static Water Level:	Not Reported	Flow Rate (gpm):	Not Reported
Flow Type:	Dry Hole	PSI:	Not Reported
Well Test:	Not Reported	Water Reclamation #:	9

M1000
NE
1/4 - 1/2 Mile
Lower

WA WELLS WALOG2000855203

Database:	Ecology Well Logs	Well Log ID:	1907776
Well Tag #:	Not Reported	Project Tag #:	3
Notice of Intent #:	AE55649	Date Received:	04-JUL-19
Diameter (in):	2.25	Casing Depth (ft):	24

GEOCHECK® - PHYSICAL SETTING SOURCE MAP FINDINGS

Well completion:	03-JUL-19	Well Owner:	SEATTLE CITY OF SCL
Well Type:	Decommissioning	Driller #:	3018
Static Water Level:	Not Reported	Flow Rate (gpm):	Not Reported
Flow Type:	Dry Hole	PSI:	Not Reported
Well Test:	Not Reported	Water Reclamation #:	9

M1001
NE
1/4 - 1/2 Mile
Lower

WA WELLS WALOG2000855202

Database:	Ecology Well Logs	Well Log ID:	1907775
Well Tag #:	Not Reported	Project Tag #:	2b
Notice of Intent #:	AE55649	Date Received:	04-JUL-19
Diameter (in):	2.25	Casing Depth (ft):	24
Well completion:	03-JUL-19	Well Owner:	SEATTLE CITY OF SCL
Well Type:	Decommissioning	Driller #:	3018
Static Water Level:	276	Flow Rate (gpm):	Not Reported
Flow Type:	Static Level	PSI:	Not Reported
Well Test:	Not Reported	Water Reclamation #:	9

M1002
NE
1/4 - 1/2 Mile
Lower

WA WELLS WALOG2000855381

Database:	Ecology Well Logs	Well Log ID:	1907954
Well Tag #:	Not Reported	Project Tag #:	5
Notice of Intent #:	AE55649	Date Received:	04-JUL-19
Diameter (in):	2.25	Casing Depth (ft):	19
Well completion:	03-JUL-19	Well Owner:	SEATTLE CITY OF SCL
Well Type:	Decommissioning	Driller #:	3018
Static Water Level:	Not Reported	Flow Rate (gpm):	Not Reported
Flow Type:	Dry Hole	PSI:	Not Reported
Well Test:	Not Reported	Water Reclamation #:	9

M1003
NE
1/4 - 1/2 Mile
Lower

WA WELLS WALOG2000855380

Database:	Ecology Well Logs	Well Log ID:	1907953
Well Tag #:	Not Reported	Project Tag #:	5
Notice of Intent #:	SE70525	Date Received:	04-JUL-19
Diameter (in):	2.25	Casing Depth (ft):	19
Well completion:	03-JUL-19	Well Owner:	SEATTLE CITY OF SCL
Well Type:	Resource Protection	Driller #:	3018
Static Water Level:	Not Reported	Flow Rate (gpm):	Not Reported
Flow Type:	Dry Hole	PSI:	Not Reported
Well Test:	Not Reported	Water Reclamation #:	9

GEOCHECK® - PHYSICAL SETTING SOURCE MAP FINDINGS

Map ID
 Direction
 Distance
 Elevation

Database EDR ID Number

M1004
NE
 1/4 - 1/2 Mile
 Lower

WA WELLS WALOG2000855199

Database:	Ecology Well Logs	Well Log ID:	1907772
Well Tag #:	Not Reported	Project Tag #:	2b
Notice of Intent #:	SE70525	Date Received:	04-JUL-19
Diameter (in):	2.25	Casing Depth (ft):	24
Well completion:	03-JUL-19	Well Owner:	SEATTLE CITY OF SCL
Well Type:	Resource Protection	Driller #:	3018
Static Water Level:	276	Flow Rate (gpm):	Not Reported
Flow Type:	Static Level	PSI:	Not Reported
Well Test:	Not Reported	Water Reclamation #:	9

M1005
NE
 1/4 - 1/2 Mile
 Lower

WA WELLS WALOG2000855198

Database:	Ecology Well Logs	Well Log ID:	1907771
Well Tag #:	Not Reported	Project Tag #:	2a
Notice of Intent #:	SE70525	Date Received:	04-JUL-19
Diameter (in):	2.25	Casing Depth (ft):	24
Well completion:	03-JUL-19	Well Owner:	SEATTLE CITY OF SCL
Well Type:	Resource Protection	Driller #:	3018
Static Water Level:	Not Reported	Flow Rate (gpm):	Not Reported
Flow Type:	Dry Hole	PSI:	Not Reported
Well Test:	Not Reported	Water Reclamation #:	9

M1006
NE
 1/4 - 1/2 Mile
 Lower

WA WELLS WALOG2000855201

Database:	Ecology Well Logs	Well Log ID:	1907774
Well Tag #:	Not Reported	Project Tag #:	2a
Notice of Intent #:	AE55649	Date Received:	04-JUL-19
Diameter (in):	2.25	Casing Depth (ft):	24
Well completion:	03-JUL-19	Well Owner:	SEATTLE CITY OF SCL
Well Type:	Decommissioning	Driller #:	3018
Static Water Level:	Not Reported	Flow Rate (gpm):	Not Reported
Flow Type:	Dry Hole	PSI:	Not Reported
Well Test:	Not Reported	Water Reclamation #:	9

M1007
NE
 1/4 - 1/2 Mile
 Lower

WA WELLS WALOG2000855200

Database:	Ecology Well Logs	Well Log ID:	1907773
Well Tag #:	Not Reported	Project Tag #:	3
Notice of Intent #:	SE70525	Date Received:	04-JUL-19
Diameter (in):	2.25	Casing Depth (ft):	24

GEOCHECK® - PHYSICAL SETTING SOURCE MAP FINDINGS

Well completion:	03-JUL-19	Well Owner:	SEATTLE CITY OF SCL
Well Type:	Resource Protection	Driller #:	3018
Static Water Level:	Not Reported	Flow Rate (gpm):	Not Reported
Flow Type:	Dry Hole	PSI:	Not Reported
Well Test:	Not Reported	Water Reclamation #:	9

M1008
NE
1/4 - 1/2 Mile
Lower

WA WELLS WALOG2000690735

Database:	Ecology Well Logs	Well Log ID:	1240098
Well Tag #:	Not Reported	Project Tag #:	Not Reported
Notice of Intent #:	AE35514	Date Received:	20-JAN-16
Diameter (in):	8	Casing Depth (ft):	10
Well completion:	15-JAN-16	Well Owner:	Pecos Pit Intl Franchise
Well Type:	Decommissioning	Driller #:	1816
Static Water Level:	Not Reported	Flow Rate (gpm):	Not Reported
Flow Type:	Not Reported	PSI:	Not Reported
Well Test:	Not Reported	Water Reclamation #:	9

M1009
NE
1/4 - 1/2 Mile
Lower

WA WELLS WALOG2000690734

Database:	Ecology Well Logs	Well Log ID:	1240097
Well Tag #:	Not Reported	Project Tag #:	Not Reported
Notice of Intent #:	SE57060	Date Received:	20-JAN-16
Diameter (in):	8	Casing Depth (ft):	10
Well completion:	15-JAN-16	Well Owner:	Pecos Pit Intl Franchise
Well Type:	Resource Protection	Driller #:	1816
Static Water Level:	Not Reported	Flow Rate (gpm):	Not Reported
Flow Type:	Not Reported	PSI:	Not Reported
Well Test:	Not Reported	Water Reclamation #:	9

M1010
NE
1/4 - 1/2 Mile
Lower

WA WELLS WALOG2000842576

Database:	Ecology Well Logs	Well Log ID:	1891775
Well Tag #:	Not Reported	Project Tag #:	6
Notice of Intent #:	SE69141	Date Received:	10-MAR-19
Diameter (in):	2.25	Casing Depth (ft):	17.5
Well completion:	06-MAR-19	Well Owner:	SUGIKI BOYD
Well Type:	Resource Protection	Driller #:	3018
Static Water Level:	Not Reported	Flow Rate (gpm):	Not Reported
Flow Type:	Dry Hole	PSI:	Not Reported
Well Test:	Not Reported	Water Reclamation #:	9

GEOCHECK® - PHYSICAL SETTING SOURCE MAP FINDINGS

Map ID
Direction
Distance
Elevation

Database EDR ID Number

M1011
NE
1/4 - 1/2 Mile
Lower

WA WELLS WALOG2000842575

Database:	Ecology Well Logs	Well Log ID:	1891774
Well Tag #:	Not Reported	Project Tag #:	5
Notice of Intent #:	SE69141	Date Received:	10-MAR-19
Diameter (in):	2.25	Casing Depth (ft):	17.5
Well completion:	06-MAR-19	Well Owner:	SUGIKI BOYD
Well Type:	Resource Protection	Driller #:	3018
Static Water Level:	Not Reported	Flow Rate (gpm):	Not Reported
Flow Type:	Dry Hole	PSI:	Not Reported
Well Test:	Not Reported	Water Reclamation #:	9

M1012
NE
1/4 - 1/2 Mile
Lower

WA WELLS WALOG2000675482

Database:	Ecology Well Logs	Well Log ID:	1051686
Well Tag #:	Not Reported	Project Tag #:	4
Notice of Intent #:	AE33951	Date Received:	30-SEP-15
Diameter (in):	8	Casing Depth (ft):	30
Well completion:	22-SEP-15	Well Owner:	Apartment Financial
Well Type:	Decommissioning	Driller #:	1815
Static Water Level:	Not Reported	Flow Rate (gpm):	Not Reported
Flow Type:	Dry Hole	PSI:	Not Reported
Well Test:	Not Reported	Water Reclamation #:	9

M1013
NE
1/4 - 1/2 Mile
Lower

WA WELLS WALOG2000675481

Database:	Ecology Well Logs	Well Log ID:	1051685
Well Tag #:	Not Reported	Project Tag #:	3
Notice of Intent #:	AE33951	Date Received:	30-SEP-15
Diameter (in):	8	Casing Depth (ft):	30
Well completion:	22-SEP-15	Well Owner:	Apartment Financial
Well Type:	Decommissioning	Driller #:	1815
Static Water Level:	Not Reported	Flow Rate (gpm):	Not Reported
Flow Type:	Dry Hole	PSI:	Not Reported
Well Test:	Not Reported	Water Reclamation #:	9

M1014
NE
1/4 - 1/2 Mile
Lower

WA WELLS WALOG2000690733

Database:	Ecology Well Logs	Well Log ID:	1240096
Well Tag #:	Not Reported	Project Tag #:	Not Reported
Notice of Intent #:	AE35514	Date Received:	20-JAN-16
Diameter (in):	8	Casing Depth (ft):	15

GEOCHECK® - PHYSICAL SETTING SOURCE MAP FINDINGS

Well completion:	15-JAN-16	Well Owner:	Pecos Pit Intl Franchise
Well Type:	Decommissioning	Driller #:	1816
Static Water Level:	Not Reported	Flow Rate (gpm):	Not Reported
Flow Type:	Not Reported	PSI:	Not Reported
Well Test:	Not Reported	Water Reclamation #:	9

M1015
NE
1/4 - 1/2 Mile
Lower

WA WELLS WALOG2000690732

Database:	Ecology Well Logs	Well Log ID:	1240095
Well Tag #:	Not Reported	Project Tag #:	Not Reported
Notice of Intent #:	SE57060	Date Received:	20-JAN-16
Diameter (in):	8	Casing Depth (ft):	15
Well completion:	15-JAN-16	Well Owner:	Pecos Pit Intl Franchise
Well Type:	Resource Protection	Driller #:	1816
Static Water Level:	Not Reported	Flow Rate (gpm):	Not Reported
Flow Type:	Not Reported	PSI:	Not Reported
Well Test:	Not Reported	Water Reclamation #:	9

M1016
NE
1/4 - 1/2 Mile
Lower

WA WELLS WALOG2000842577

Database:	Ecology Well Logs	Well Log ID:	1891776
Well Tag #:	Not Reported	Project Tag #:	3
Notice of Intent #:	SE69141	Date Received:	10-MAR-19
Diameter (in):	2.25	Casing Depth (ft):	17.5
Well completion:	06-MAR-19	Well Owner:	SUGIKI BOYD
Well Type:	Resource Protection	Driller #:	3018
Static Water Level:	Not Reported	Flow Rate (gpm):	Not Reported
Flow Type:	Dry Hole	PSI:	Not Reported
Well Test:	Not Reported	Water Reclamation #:	9

M1017
NE
1/4 - 1/2 Mile
Lower

WA WELLS WALOG2000842583

Database:	Ecology Well Logs	Well Log ID:	1891782
Well Tag #:	Not Reported	Project Tag #:	2
Notice of Intent #:	AE53564	Date Received:	10-MAR-19
Diameter (in):	2.25	Casing Depth (ft):	13
Well completion:	06-MAR-19	Well Owner:	SUGIKI BOYD
Well Type:	Decommissioning	Driller #:	3018
Static Water Level:	Not Reported	Flow Rate (gpm):	Not Reported
Flow Type:	Dry Hole	PSI:	Not Reported
Well Test:	Not Reported	Water Reclamation #:	9

GEOCHECK® - PHYSICAL SETTING SOURCE MAP FINDINGS

Map ID
Direction
Distance
Elevation

Database EDR ID Number

M1018
NE
1/4 - 1/2 Mile
Lower

WA WELLS WALOG2000842582

Database:	Ecology Well Logs	Well Log ID:	1891781
Well Tag #:	Not Reported	Project Tag #:	7
Notice of Intent #:	SE69141	Date Received:	10-MAR-19
Diameter (in):	2.25	Casing Depth (ft):	13
Well completion:	06-MAR-19	Well Owner:	SUGIKI BOYD
Well Type:	Resource Protection	Driller #:	3018
Static Water Level:	Not Reported	Flow Rate (gpm):	Not Reported
Flow Type:	Dry Hole	PSI:	Not Reported
Well Test:	Not Reported	Water Reclamation #:	9

M1019
NE
1/4 - 1/2 Mile
Lower

WA WELLS WALOG2000842691

Database:	Ecology Well Logs	Well Log ID:	1891890
Well Tag #:	Not Reported	Project Tag #:	4
Notice of Intent #:	SE69141	Date Received:	10-MAR-19
Diameter (in):	2.25	Casing Depth (ft):	15.5
Well completion:	06-MAR-19	Well Owner:	SUGIKI BOYD
Well Type:	Resource Protection	Driller #:	3018
Static Water Level:	Not Reported	Flow Rate (gpm):	Not Reported
Flow Type:	Dry Hole	PSI:	Not Reported
Well Test:	Not Reported	Water Reclamation #:	9

M1020
NE
1/4 - 1/2 Mile
Lower

WA WELLS WALOG2000842584

Database:	Ecology Well Logs	Well Log ID:	1891783
Well Tag #:	Not Reported	Project Tag #:	7
Notice of Intent #:	AE53564	Date Received:	10-MAR-19
Diameter (in):	2.25	Casing Depth (ft):	13
Well completion:	06-MAR-19	Well Owner:	SUGIKI BOYD
Well Type:	Decommissioning	Driller #:	3018
Static Water Level:	Not Reported	Flow Rate (gpm):	Not Reported
Flow Type:	Dry Hole	PSI:	Not Reported
Well Test:	Not Reported	Water Reclamation #:	9

M1021
NE
1/4 - 1/2 Mile
Lower

WA WELLS WALOG2000842579

Database:	Ecology Well Logs	Well Log ID:	1891778
Well Tag #:	Not Reported	Project Tag #:	6
Notice of Intent #:	AE53564	Date Received:	10-MAR-19
Diameter (in):	2.25	Casing Depth (ft):	17.5

GEOCHECK® - PHYSICAL SETTING SOURCE MAP FINDINGS

Well completion:	06-MAR-19	Well Owner:	SUGIKI BOYD
Well Type:	Decommissioning	Driller #:	3018
Static Water Level:	Not Reported	Flow Rate (gpm):	Not Reported
Flow Type:	Dry Hole	PSI:	Not Reported
Well Test:	Not Reported	Water Reclamation #:	9

M1022
NE
1/4 - 1/2 Mile
Lower

WA WELLS WALOG2000842578

Database:	Ecology Well Logs	Well Log ID:	1891777
Well Tag #:	Not Reported	Project Tag #:	5
Notice of Intent #:	AE53564	Date Received:	10-MAR-19
Diameter (in):	2.25	Casing Depth (ft):	17.5
Well completion:	06-MAR-19	Well Owner:	SUGIKI BOYD
Well Type:	Decommissioning	Driller #:	3018
Static Water Level:	Not Reported	Flow Rate (gpm):	Not Reported
Flow Type:	Dry Hole	PSI:	Not Reported
Well Test:	Not Reported	Water Reclamation #:	9

M1023
NE
1/4 - 1/2 Mile
Lower

WA WELLS WALOG2000842581

Database:	Ecology Well Logs	Well Log ID:	1891780
Well Tag #:	Not Reported	Project Tag #:	2
Notice of Intent #:	SE69141	Date Received:	10-MAR-19
Diameter (in):	2.25	Casing Depth (ft):	13
Well completion:	06-MAR-19	Well Owner:	SUGIKI BOYD
Well Type:	Resource Protection	Driller #:	3018
Static Water Level:	Not Reported	Flow Rate (gpm):	Not Reported
Flow Type:	Dry Hole	PSI:	Not Reported
Well Test:	Not Reported	Water Reclamation #:	9

M1024
NE
1/4 - 1/2 Mile
Lower

WA WELLS WALOG2000842580

Database:	Ecology Well Logs	Well Log ID:	1891779
Well Tag #:	Not Reported	Project Tag #:	3
Notice of Intent #:	AE53564	Date Received:	10-MAR-19
Diameter (in):	2.25	Casing Depth (ft):	17.5
Well completion:	06-MAR-19	Well Owner:	SUGIKI BOYD
Well Type:	Decommissioning	Driller #:	3018
Static Water Level:	Not Reported	Flow Rate (gpm):	Not Reported
Flow Type:	Dry Hole	PSI:	Not Reported
Well Test:	Not Reported	Water Reclamation #:	9

GEOCHECK® - PHYSICAL SETTING SOURCE MAP FINDINGS

Map ID
Direction
Distance
Elevation

Database EDR ID Number

1025
ENE
1/4 - 1/2 Mile
Lower

WA WELLS WALOG2000091605

Database:	Ecology Well Logs	Well Log ID:	104357
Well Tag #:	Not Reported	Project Tag #:	Not Reported
Notice of Intent #:	R026245	Date Received:	30-JAN-95
Diameter (in):	Not Reported	Casing Depth (ft):	Not Reported
Well completion:	11-JAN-95	Well Owner:	JASPER PROPERTY
Well Type:	Resource Protection	Driller #:	1816
Static Water Level:	Not Reported	Flow Rate (gpm):	Not Reported
Flow Type:	Not Reported	PSI:	Not Reported
Well Test:	Not Reported	Water Reclamation #:	9

N1026
SE
1/2 - 1 Mile
Higher

WA WELLS WALOG2000546807

Database:	Ecology Well Logs	Well Log ID:	788643
Well Tag #:	Not Reported	Project Tag #:	Not Reported
Notice of Intent #:	AE16583	Date Received:	19-APR-12
Diameter (in):	4	Casing Depth (ft):	20
Well completion:	05-MAR-12	Well Owner:	USPS Seattle Post Office URS
Well Type:	Decommissioning	Driller #:	Not Reported
Static Water Level:	Not Reported	Flow Rate (gpm):	Not Reported
Flow Type:	Not Reported	PSI:	Not Reported
Well Test:	Not Reported	Water Reclamation #:	9

N1027
SE
1/2 - 1 Mile
Higher

WA WELLS WALOG2000546806

Database:	Ecology Well Logs	Well Log ID:	788641
Well Tag #:	BHK918	Project Tag #:	Not Reported
Notice of Intent #:	RE06837	Date Received:	19-APR-12
Diameter (in):	4	Casing Depth (ft):	18
Well completion:	05-MAR-12	Well Owner:	USPS Seattle Post Office URS
Well Type:	Resource Protection	Driller #:	Not Reported
Static Water Level:	Not Reported	Flow Rate (gpm):	Not Reported
Flow Type:	Not Reported	PSI:	Not Reported
Well Test:	Not Reported	Water Reclamation #:	9

N1028
SE
1/2 - 1 Mile
Higher

WA WELLS WALOG2000564503

Database:	Ecology Well Logs	Well Log ID:	824158
Well Tag #:	Not Reported	Project Tag #:	Not Reported
Notice of Intent #:	AE18863	Date Received:	16-OCT-12
Diameter (in):	8	Casing Depth (ft):	35

GEOCHECK® - PHYSICAL SETTING SOURCE MAP FINDINGS

Well completion:	07-SEP-12	Well Owner:	George Lucker Bergquist Engineering
Well Type:	Decommissioning	Driller #:	Not Reported
Static Water Level:	Not Reported	Flow Rate (gpm):	Not Reported
Flow Type:	Not Reported	PSI:	Not Reported
Well Test:	Not Reported	Water Reclamation #:	9

N1029
SE
1/2 - 1 Mile
Higher

WA WELLS WALOG2000564502

Database:	Ecology Well Logs	Well Log ID:	824156
Well Tag #:	Not Reported	Project Tag #:	Not Reported
Notice of Intent #:	SE46171	Date Received:	16-OCT-12
Diameter (in):	8	Casing Depth (ft):	35
Well completion:	07-SEP-12	Well Owner:	George Lucker Bergquist Engineering
Well Type:	Resource Protection	Driller #:	Not Reported
Static Water Level:	Not Reported	Flow Rate (gpm):	Not Reported
Flow Type:	Not Reported	PSI:	Not Reported
Well Test:	Not Reported	Water Reclamation #:	9

O1030
NW
1/2 - 1 Mile
Higher

WA WELLS WALOG2000355364

Database:	Ecology Well Logs	Well Log ID:	464042
Well Tag #:	Not Reported	Project Tag #:	Not Reported
Notice of Intent #:	A121025	Date Received:	22-NOV-06
Diameter (in):	Not Reported	Casing Depth (ft):	20
Well completion:	01-NOV-06	Well Owner:	SHELL STATION DELTA
Well Type:	Decommissioning	Driller #:	Not Reported
Static Water Level:	Not Reported	Flow Rate (gpm):	Not Reported
Flow Type:	Not Reported	PSI:	Not Reported
Well Test:	Not Reported	Water Reclamation #:	9

O1031
NW
1/2 - 1 Mile
Higher

WA WELLS WALOG2000355365

Database:	Ecology Well Logs	Well Log ID:	464043
Well Tag #:	Not Reported	Project Tag #:	Not Reported
Notice of Intent #:	A121025	Date Received:	22-NOV-06
Diameter (in):	Not Reported	Casing Depth (ft):	20
Well completion:	01-NOV-06	Well Owner:	SHELL STATION DELTA
Well Type:	Decommissioning	Driller #:	Not Reported
Static Water Level:	Not Reported	Flow Rate (gpm):	Not Reported
Flow Type:	Not Reported	PSI:	Not Reported
Well Test:	Not Reported	Water Reclamation #:	9

GEOCHECK® - PHYSICAL SETTING SOURCE MAP FINDINGS

Map ID
Direction
Distance
Elevation

Database EDR ID Number

O1032
NW
1/2 - 1 Mile
Higher

WA WELLS WALOG2000355362

Database:	Ecology Well Logs	Well Log ID:	464040
Well Tag #:	Not Reported	Project Tag #:	Not Reported
Notice of Intent #:	A121025	Date Received:	22-NOV-06
Diameter (in):	Not Reported	Casing Depth (ft):	20
Well completion:	01-NOV-06	Well Owner:	SHELL STATION DELTA
Well Type:	Decommissioning	Driller #:	Not Reported
Static Water Level:	Not Reported	Flow Rate (gpm):	Not Reported
Flow Type:	Not Reported	PSI:	Not Reported
Well Test:	Not Reported	Water Reclamation #:	9

O1033
NW
1/2 - 1 Mile
Higher

WA WELLS WALOG2000355363

Database:	Ecology Well Logs	Well Log ID:	464041
Well Tag #:	Not Reported	Project Tag #:	Not Reported
Notice of Intent #:	A121025	Date Received:	22-NOV-06
Diameter (in):	Not Reported	Casing Depth (ft):	20
Well completion:	01-NOV-06	Well Owner:	SHELL STATION DELTA
Well Type:	Decommissioning	Driller #:	Not Reported
Static Water Level:	Not Reported	Flow Rate (gpm):	Not Reported
Flow Type:	Not Reported	PSI:	Not Reported
Well Test:	Not Reported	Water Reclamation #:	9

O1034
NW
1/2 - 1 Mile
Higher

WA WELLS WALOG2000357850

Database:	Ecology Well Logs	Well Log ID:	467287
Well Tag #:	Not Reported	Project Tag #:	Not Reported
Notice of Intent #:	A121025	Date Received:	22-NOV-06
Diameter (in):	Not Reported	Casing Depth (ft):	30
Well completion:	01-NOV-06	Well Owner:	SHELL STATION DELTA
Well Type:	Decommissioning	Driller #:	Not Reported
Static Water Level:	Not Reported	Flow Rate (gpm):	Not Reported
Flow Type:	Not Reported	PSI:	Not Reported
Well Test:	Not Reported	Water Reclamation #:	9

O1035
NW
1/2 - 1 Mile
Higher

WA WELLS WALOG2000357851

Database:	Ecology Well Logs	Well Log ID:	467288
Well Tag #:	Not Reported	Project Tag #:	Not Reported
Notice of Intent #:	A121025	Date Received:	22-NOV-06
Diameter (in):	Not Reported	Casing Depth (ft):	35

GEOCHECK® - PHYSICAL SETTING SOURCE MAP FINDINGS

Well completion:	01-NOV-06	Well Owner:	SHELL STATION DELTA
Well Type:	Decommissioning	Driller #:	Not Reported
Static Water Level:	Not Reported	Flow Rate (gpm):	Not Reported
Flow Type:	Not Reported	PSI:	Not Reported
Well Test:	Not Reported	Water Reclamation #:	9

O1036
NW
1/2 - 1 Mile
Higher

WA WELLS WALOG2000357848

Database:	Ecology Well Logs	Well Log ID:	467285
Well Tag #:	Not Reported	Project Tag #:	Not Reported
Notice of Intent #:	S030797	Date Received:	22-NOV-06
Diameter (in):	2	Casing Depth (ft):	30
Well completion:	01-NOV-06	Well Owner:	SHELL STATION DELTA
Well Type:	Resource Protection	Driller #:	Not Reported
Static Water Level:	Not Reported	Flow Rate (gpm):	Not Reported
Flow Type:	Not Reported	PSI:	Not Reported
Well Test:	Not Reported	Water Reclamation #:	9

O1037
NW
1/2 - 1 Mile
Higher

WA WELLS WALOG2000357849

Database:	Ecology Well Logs	Well Log ID:	467286
Well Tag #:	Not Reported	Project Tag #:	Not Reported
Notice of Intent #:	S030797	Date Received:	22-NOV-06
Diameter (in):	2	Casing Depth (ft):	35
Well completion:	01-NOV-06	Well Owner:	SHELL STATION DELTA
Well Type:	Resource Protection	Driller #:	Not Reported
Static Water Level:	Not Reported	Flow Rate (gpm):	Not Reported
Flow Type:	Not Reported	PSI:	Not Reported
Well Test:	Not Reported	Water Reclamation #:	9

O1038
NW
1/2 - 1 Mile
Higher

WA WELLS WALOG2000355356

Database:	Ecology Well Logs	Well Log ID:	464034
Well Tag #:	Not Reported	Project Tag #:	Not Reported
Notice of Intent #:	S030797	Date Received:	22-NOV-06
Diameter (in):	2	Casing Depth (ft):	20
Well completion:	01-NOV-06	Well Owner:	SHELL STATION DELTA
Well Type:	Resource Protection	Driller #:	Not Reported
Static Water Level:	Not Reported	Flow Rate (gpm):	Not Reported
Flow Type:	Not Reported	PSI:	Not Reported
Well Test:	Not Reported	Water Reclamation #:	9

GEOCHECK® - PHYSICAL SETTING SOURCE MAP FINDINGS

Map ID
Direction
Distance
Elevation

Database EDR ID Number

O1039
NW
1/2 - 1 Mile
Higher

WA WELLS WALOG2000355357

Database:	Ecology Well Logs	Well Log ID:	464035
Well Tag #:	Not Reported	Project Tag #:	Not Reported
Notice of Intent #:	S030797	Date Received:	22-NOV-06
Diameter (in):	2	Casing Depth (ft):	20
Well completion:	01-NOV-06	Well Owner:	SHELL STATION DELTA
Well Type:	Resource Protection	Driller #:	Not Reported
Static Water Level:	Not Reported	Flow Rate (gpm):	Not Reported
Flow Type:	Not Reported	PSI:	Not Reported
Well Test:	Not Reported	Water Reclamation #:	9

O1040
NW
1/2 - 1 Mile
Higher

WA WELLS WALOG2000355354

Database:	Ecology Well Logs	Well Log ID:	464032
Well Tag #:	Not Reported	Project Tag #:	Not Reported
Notice of Intent #:	S030797	Date Received:	22-NOV-06
Diameter (in):	2	Casing Depth (ft):	20
Well completion:	01-NOV-06	Well Owner:	SHELL STATION DELTA
Well Type:	Resource Protection	Driller #:	Not Reported
Static Water Level:	Not Reported	Flow Rate (gpm):	Not Reported
Flow Type:	Not Reported	PSI:	Not Reported
Well Test:	Not Reported	Water Reclamation #:	9

O1041
NW
1/2 - 1 Mile
Higher

WA WELLS WALOG2000355355

Database:	Ecology Well Logs	Well Log ID:	464033
Well Tag #:	Not Reported	Project Tag #:	Not Reported
Notice of Intent #:	S030797	Date Received:	22-NOV-06
Diameter (in):	2	Casing Depth (ft):	20
Well completion:	01-NOV-06	Well Owner:	SHELL STATION DELTA
Well Type:	Resource Protection	Driller #:	Not Reported
Static Water Level:	Not Reported	Flow Rate (gpm):	Not Reported
Flow Type:	Not Reported	PSI:	Not Reported
Well Test:	Not Reported	Water Reclamation #:	9

O1042
NW
1/2 - 1 Mile
Higher

WA WELLS WALOG2000355360

Database:	Ecology Well Logs	Well Log ID:	464038
Well Tag #:	Not Reported	Project Tag #:	Not Reported
Notice of Intent #:	A121025	Date Received:	22-NOV-06
Diameter (in):	Not Reported	Casing Depth (ft):	20

GEOCHECK® - PHYSICAL SETTING SOURCE MAP FINDINGS

Well completion:	01-NOV-06	Well Owner:	SHELL STATION DELTA
Well Type:	Decommissioning	Driller #:	Not Reported
Static Water Level:	Not Reported	Flow Rate (gpm):	Not Reported
Flow Type:	Not Reported	PSI:	Not Reported
Well Test:	Not Reported	Water Reclamation #:	9

O1043
NW
1/2 - 1 Mile
Higher

WA WELLS WALOG2000355361

Database:	Ecology Well Logs	Well Log ID:	464039
Well Tag #:	Not Reported	Project Tag #:	Not Reported
Notice of Intent #:	A121025	Date Received:	22-NOV-06
Diameter (in):	Not Reported	Casing Depth (ft):	20
Well completion:	01-NOV-06	Well Owner:	SHELL STATION DELTA
Well Type:	Decommissioning	Driller #:	Not Reported
Static Water Level:	Not Reported	Flow Rate (gpm):	Not Reported
Flow Type:	Not Reported	PSI:	Not Reported
Well Test:	Not Reported	Water Reclamation #:	9

O1044
NW
1/2 - 1 Mile
Higher

WA WELLS WALOG2000355358

Database:	Ecology Well Logs	Well Log ID:	464036
Well Tag #:	Not Reported	Project Tag #:	Not Reported
Notice of Intent #:	S030797	Date Received:	22-NOV-06
Diameter (in):	2	Casing Depth (ft):	20
Well completion:	01-NOV-06	Well Owner:	SHELL STATION DELTA
Well Type:	Resource Protection	Driller #:	Not Reported
Static Water Level:	Not Reported	Flow Rate (gpm):	Not Reported
Flow Type:	Not Reported	PSI:	Not Reported
Well Test:	Not Reported	Water Reclamation #:	9

O1045
NW
1/2 - 1 Mile
Higher

WA WELLS WALOG2000355359

Database:	Ecology Well Logs	Well Log ID:	464037
Well Tag #:	Not Reported	Project Tag #:	Not Reported
Notice of Intent #:	S030797	Date Received:	22-NOV-06
Diameter (in):	2	Casing Depth (ft):	20
Well completion:	01-NOV-06	Well Owner:	SHELL STATION DELTA
Well Type:	Resource Protection	Driller #:	Not Reported
Static Water Level:	Not Reported	Flow Rate (gpm):	Not Reported
Flow Type:	Not Reported	PSI:	Not Reported
Well Test:	Not Reported	Water Reclamation #:	9

GEOCHECK® - PHYSICAL SETTING SOURCE MAP FINDINGS

Map ID
Direction
Distance
Elevation

Database EDR ID Number

O1046
NW
1/2 - 1 Mile
Higher

WA WELLS WALOG2000694375

Database:	Ecology Well Logs	Well Log ID:	1374230
Well Tag #:	Not Reported	Project Tag #:	Not Reported
Notice of Intent #:	AE35404	Date Received:	12-FEB-16
Diameter (in):	8	Casing Depth (ft):	30
Well completion:	11-JAN-16	Well Owner:	76 Station Food Mart
Well Type:	Decommissioning	Driller #:	3131
Static Water Level:	Not Reported	Flow Rate (gpm):	Not Reported
Flow Type:	Not Reported	PSI:	Not Reported
Well Test:	Not Reported	Water Reclamation #:	9

O1047
NW
1/2 - 1 Mile
Higher

WA WELLS WALOG2000694392

Database:	Ecology Well Logs	Well Log ID:	1374269
Well Tag #:	Not Reported	Project Tag #:	Not Reported
Notice of Intent #:	AE35404	Date Received:	12-FEB-16
Diameter (in):	8	Casing Depth (ft):	30
Well completion:	12-JAN-16	Well Owner:	76 Station Food Mart
Well Type:	Decommissioning	Driller #:	3131
Static Water Level:	Not Reported	Flow Rate (gpm):	Not Reported
Flow Type:	Not Reported	PSI:	Not Reported
Well Test:	Not Reported	Water Reclamation #:	9

O1048
NW
1/2 - 1 Mile
Higher

WA WELLS WALOG2000694342

Database:	Ecology Well Logs	Well Log ID:	1374156
Well Tag #:	Not Reported	Project Tag #:	Not Reported
Notice of Intent #:	SE56990	Date Received:	12-FEB-16
Diameter (in):	8	Casing Depth (ft):	30
Well completion:	12-JAN-16	Well Owner:	76 Station Food Mart
Well Type:	Resource Protection	Driller #:	3131
Static Water Level:	Not Reported	Flow Rate (gpm):	Not Reported
Flow Type:	Not Reported	PSI:	Not Reported
Well Test:	Not Reported	Water Reclamation #:	9

O1049
NW
1/2 - 1 Mile
Higher

WA WELLS WALOG2000694368

Database:	Ecology Well Logs	Well Log ID:	1374211
Well Tag #:	Not Reported	Project Tag #:	Not Reported
Notice of Intent #:	SE56990	Date Received:	12-FEB-16
Diameter (in):	8	Casing Depth (ft):	30

GEOCHECK® - PHYSICAL SETTING SOURCE MAP FINDINGS

Well completion:	11-JAN-16	Well Owner:	76 Station Food Mart
Well Type:	Resource Protection	Driller #:	3131
Static Water Level:	Not Reported	Flow Rate (gpm):	Not Reported
Flow Type:	Not Reported	PSI:	Not Reported
Well Test:	Not Reported	Water Reclamation #:	9

O1050
NW
1/2 - 1 Mile
Higher

WA WELLS WALOG2000818412

Database:	Ecology Well Logs	Well Log ID:	1828352
Well Tag #:	BIX271	Project Tag #:	Not Reported
Notice of Intent #:	AE47600	Date Received:	20-MAR-18
Diameter (in):	4	Casing Depth (ft):	27
Well completion:	02-MAR-18	Well Owner:	United Pacific
Well Type:	Decommissioning	Driller #:	2914
Static Water Level:	Not Reported	Flow Rate (gpm):	Not Reported
Flow Type:	Not Reported	PSI:	Not Reported
Well Test:	Not Reported	Water Reclamation #:	9

O1051
NW
1/2 - 1 Mile
Higher

WA WELLS WALOG2000818435

Database:	Ecology Well Logs	Well Log ID:	1828377
Well Tag #:	BIX272	Project Tag #:	Not Reported
Notice of Intent #:	AE47600	Date Received:	20-MAR-18
Diameter (in):	4	Casing Depth (ft):	27
Well completion:	02-MAR-18	Well Owner:	United Pacific
Well Type:	Decommissioning	Driller #:	2914
Static Water Level:	Not Reported	Flow Rate (gpm):	Not Reported
Flow Type:	Not Reported	PSI:	Not Reported
Well Test:	Not Reported	Water Reclamation #:	9

O1052
NW
1/2 - 1 Mile
Higher

WA WELLS WALOG2000694402

Database:	Ecology Well Logs	Well Log ID:	1374370
Well Tag #:	BIX271	Project Tag #:	Not Reported
Notice of Intent #:	RE12308	Date Received:	12-FEB-16
Diameter (in):	10	Casing Depth (ft):	30
Well completion:	12-JAN-16	Well Owner:	76 Station Food Mart C-o ES Engineering
Well Type:	Resource Protection	Driller #:	3131
Static Water Level:	Not Reported	Flow Rate (gpm):	Not Reported
Flow Type:	Not Reported	PSI:	Not Reported
Well Test:	Not Reported	Water Reclamation #:	9

GEOCHECK® - PHYSICAL SETTING SOURCE MAP FINDINGS

Map ID
Direction
Distance
Elevation

Database EDR ID Number

O1053
NW
1/2 - 1 Mile
Higher

WA WELLS WALOG2000694457

Database:	Ecology Well Logs	Well Log ID:	1374494
Well Tag #:	BIX272	Project Tag #:	Not Reported
Notice of Intent #:	RE12308	Date Received:	12-FEB-16
Diameter (in):	10	Casing Depth (ft):	30
Well completion:	12-JAN-16	Well Owner:	76 Station Food Mart C-o ES Engineering
Well Type:	Resource Protection	Driller #:	3131
Static Water Level:	Not Reported	Flow Rate (gpm):	Not Reported
Flow Type:	Not Reported	PSI:	Not Reported
Well Test:	Not Reported	Water Reclamation #:	9

O1054
NW
1/2 - 1 Mile
Higher

WA WELLS WALOG2000384275

Database:	Ecology Well Logs	Well Log ID:	505594
Well Tag #:	Not Reported	Project Tag #:	Not Reported
Notice of Intent #:	S029980	Date Received:	12-OCT-07
Diameter (in):	8.25	Casing Depth (ft):	30
Well completion:	01-OCT-07		
Well Owner:	TIME OIL COMPANY ENVIRON STRATEGY CONSULTANTS		
Well Type:	Resource Protection	Driller #:	Not Reported
Static Water Level:	Not Reported	Flow Rate (gpm):	Not Reported
Flow Type:	Not Reported	PSI:	Not Reported
Well Test:	Not Reported	Water Reclamation #:	9

O1055
NW
1/2 - 1 Mile
Higher

WA WELLS WALOG2000384276

Database:	Ecology Well Logs	Well Log ID:	505595
Well Tag #:	Not Reported	Project Tag #:	Not Reported
Notice of Intent #:	S029980	Date Received:	12-OCT-07
Diameter (in):	8.25	Casing Depth (ft):	30
Well completion:	01-OCT-07		
Well Owner:	TIME OIL COMPANY ENVIRON STRATEGY CONSULTANTS		
Well Type:	Resource Protection	Driller #:	Not Reported
Static Water Level:	Not Reported	Flow Rate (gpm):	Not Reported
Flow Type:	Not Reported	PSI:	Not Reported
Well Test:	Not Reported	Water Reclamation #:	9

O1056
NW
1/2 - 1 Mile
Higher

WA WELLS WALOG2000384273

Database:	Ecology Well Logs	Well Log ID:	505591
Well Tag #:	Not Reported	Project Tag #:	Not Reported

GEOCHECK® - PHYSICAL SETTING SOURCE MAP FINDINGS

Notice of Intent #:	S029980	Date Received:	12-OCT-07
Diameter (in):	8.25	Casing Depth (ft):	30
Well completion:	01-OCT-07		
Well Owner:	TIME OIL COMPANY ENVIRON STRATEGY CONSULTANTS		
Well Type:	Resource Protection	Driller #:	Not Reported
Static Water Level:	Not Reported	Flow Rate (gpm):	Not Reported
Flow Type:	Not Reported	PSI:	Not Reported
Well Test:	Not Reported	Water Reclamation #:	9

**O1057
NW
1/2 - 1 Mile
Higher**

WA WELLS WALOG2000384274

Database:	Ecology Well Logs	Well Log ID:	505592
Well Tag #:	Not Reported	Project Tag #:	Not Reported
Notice of Intent #:	S029980	Date Received:	12-OCT-07
Diameter (in):	8.25	Casing Depth (ft):	35
Well completion:	01-OCT-07		
Well Owner:	TIME OIL COMPANY ENVIRON STRATEGY CONSULTANTS		
Well Type:	Resource Protection	Driller #:	Not Reported
Static Water Level:	Not Reported	Flow Rate (gpm):	Not Reported
Flow Type:	Not Reported	PSI:	Not Reported
Well Test:	Not Reported	Water Reclamation #:	9

**O1058
NW
1/2 - 1 Mile
Higher**

WA WELLS WALOG2000384279

Database:	Ecology Well Logs	Well Log ID:	505599
Well Tag #:	Not Reported	Project Tag #:	Not Reported
Notice of Intent #:	A130147	Date Received:	12-OCT-07
Diameter (in):	8.25	Casing Depth (ft):	30
Well completion:	01-OCT-07		
Well Owner:	TIME OIL COMPANY ENVIRON STRATEGY CONSULTANTS		
Well Type:	Decommissioning	Driller #:	Not Reported
Static Water Level:	Not Reported	Flow Rate (gpm):	Not Reported
Flow Type:	Not Reported	PSI:	Not Reported
Well Test:	Not Reported	Water Reclamation #:	9

**O1059
NW
1/2 - 1 Mile
Higher**

WA WELLS WALOG2000384280

Database:	Ecology Well Logs	Well Log ID:	505600
Well Tag #:	Not Reported	Project Tag #:	Not Reported
Notice of Intent #:	A130147	Date Received:	12-OCT-07
Diameter (in):	8.25	Casing Depth (ft):	30
Well completion:	01-OCT-07		
Well Owner:	TIME OIL COMPANY ENVIRON STRATEGY CONSULTANTS		
Well Type:	Decommissioning	Driller #:	Not Reported
Static Water Level:	Not Reported	Flow Rate (gpm):	Not Reported
Flow Type:	Not Reported	PSI:	Not Reported
Well Test:	Not Reported	Water Reclamation #:	9

GEOCHECK® - PHYSICAL SETTING SOURCE MAP FINDINGS

Map ID
Direction
Distance
Elevation

Database EDR ID Number

O1060
NW
1/2 - 1 Mile
Higher

WA WELLS WALOG2000384277

Database:	Ecology Well Logs	Well Log ID:	505597
Well Tag #:	Not Reported	Project Tag #:	Not Reported
Notice of Intent #:	A130147	Date Received:	12-OCT-07
Diameter (in):	8.25	Casing Depth (ft):	30
Well completion:	01-OCT-07		
Well Owner:	TIME OIL COMPANY ENVIRON STRATEGY CONSULTANTS		
Well Type:	Decommissioning	Driller #:	Not Reported
Static Water Level:	Not Reported	Flow Rate (gpm):	Not Reported
Flow Type:	Not Reported	PSI:	Not Reported
Well Test:	Not Reported	Water Reclamation #:	9

O1061
NW
1/2 - 1 Mile
Higher

WA WELLS WALOG2000384278

Database:	Ecology Well Logs	Well Log ID:	505598
Well Tag #:	Not Reported	Project Tag #:	Not Reported
Notice of Intent #:	A130147	Date Received:	12-OCT-07
Diameter (in):	8.25	Casing Depth (ft):	35
Well completion:	01-OCT-07		
Well Owner:	TIME OIL COMPANY ENVIRON STRATEGY CONSULTANTS		
Well Type:	Decommissioning	Driller #:	Not Reported
Static Water Level:	Not Reported	Flow Rate (gpm):	Not Reported
Flow Type:	Not Reported	PSI:	Not Reported
Well Test:	Not Reported	Water Reclamation #:	9

P1062
NNW
1/2 - 1 Mile
Higher

WA WELLS WALOG2000382111

Database:	Ecology Well Logs	Well Log ID:	502994
Well Tag #:	Not Reported	Project Tag #:	Not Reported
Notice of Intent #:	R027449	Date Received:	15-AUG-96
Diameter (in):	2	Casing Depth (ft):	38
Well completion:	15-AUG-96	Well Owner:	BP Oil Co
Well Type:	Resource Protection	Driller #:	Not Reported
Static Water Level:	Not Reported	Flow Rate (gpm):	Not Reported
Flow Type:	Not Reported	PSI:	Not Reported
Well Test:	Not Reported	Water Reclamation #:	9

P1063
NNW
1/2 - 1 Mile
Higher

WA WELLS WALOG2000382110

Database:	Ecology Well Logs	Well Log ID:	502993
Well Tag #:	Not Reported	Project Tag #:	Not Reported

GEOCHECK® - PHYSICAL SETTING SOURCE MAP FINDINGS

Notice of Intent #:	R027449	Date Received:	15-AUG-96
Diameter (in):	2	Casing Depth (ft):	38
Well completion:	15-AUG-96	Well Owner:	BP Oil Co
Well Type:	Resource Protection	Driller #:	Not Reported
Static Water Level:	Not Reported	Flow Rate (gpm):	Not Reported
Flow Type:	Not Reported	PSI:	Not Reported
Well Test:	Not Reported	Water Reclamation #:	9

P1064
NNW
1/2 - 1 Mile
Higher

WA WELLS WALOG2000382113

Database:	Ecology Well Logs	Well Log ID:	502996
Well Tag #:	Not Reported	Project Tag #:	Not Reported
Notice of Intent #:	R027449	Date Received:	15-AUG-96
Diameter (in):	2	Casing Depth (ft):	38
Well completion:	15-AUG-96	Well Owner:	BP Oil Co
Well Type:	Resource Protection	Driller #:	Not Reported
Static Water Level:	Not Reported	Flow Rate (gpm):	Not Reported
Flow Type:	Not Reported	PSI:	Not Reported
Well Test:	Not Reported	Water Reclamation #:	9

P1065
NNW
1/2 - 1 Mile
Higher

WA WELLS WALOG2000382112

Database:	Ecology Well Logs	Well Log ID:	502995
Well Tag #:	Not Reported	Project Tag #:	Not Reported
Notice of Intent #:	R027449	Date Received:	15-AUG-96
Diameter (in):	2	Casing Depth (ft):	38
Well completion:	15-AUG-96	Well Owner:	BP Oil Co
Well Type:	Resource Protection	Driller #:	Not Reported
Static Water Level:	Not Reported	Flow Rate (gpm):	Not Reported
Flow Type:	Not Reported	PSI:	Not Reported
Well Test:	Not Reported	Water Reclamation #:	9

1066
South
1/2 - 1 Mile
Higher

FED USGS USGS40001262179

Organization ID:	USGS-WA	Type:	Well
Organization Name:	USGS Washington Water Science Center	HUC:	17110019
Monitor Location:	24N/03E-23J01	Drainage Area Units:	Not Reported
Description:	Not Reported	Contrib Drainage Area Units:	Not Reported
Drainage Area:	Not Reported	Formation Type:	Not Reported
Contrib Drainage Area:	Not Reported	Construction Date:	19711130
Aquifer:	Not Reported	Well Depth Units:	ft
Aquifer Type:	Not Reported	Well Hole Depth Units:	ft
Well Depth:	50		
Well Hole Depth:	50		

Ground water levels,Number of Measurements: 2 Level reading date: 1971-12-06

GEOCHECK® - PHYSICAL SETTING SOURCE MAP FINDINGS

Feet below surface:	40	Feet to sea level:	Not Reported
Note:	Not Reported		
Level reading date:	1971-12-03	Feet below surface:	40
Feet to sea level:	Not Reported	Note:	Not Reported

Q1067
East
1/2 - 1 Mile
Lower

WA WELLS WALOG2000382252

Database:	Ecology Well Logs	Well Log ID:	503145
Well Tag #:	Not Reported	Project Tag #:	Not Reported
Notice of Intent #:	SE01729	Date Received:	20-SEP-07
Diameter (in):	2.25	Casing Depth (ft):	25
Well completion:	18-JUN-07	Well Owner:	NEDKO MOCKEV
Well Type:	Resource Protection	Driller #:	Not Reported
Static Water Level:	Not Reported	Flow Rate (gpm):	Not Reported
Flow Type:	Not Reported	PSI:	Not Reported
Well Test:	Not Reported	Water Reclamation #:	9

Q1068
East
1/2 - 1 Mile
Lower

WA WELLS WALOG2000382253

Database:	Ecology Well Logs	Well Log ID:	503146
Well Tag #:	Not Reported	Project Tag #:	Not Reported
Notice of Intent #:	SE01729	Date Received:	20-SEP-07
Diameter (in):	2.25	Casing Depth (ft):	20
Well completion:	18-JUN-07	Well Owner:	NEDKO MOCKEV
Well Type:	Resource Protection	Driller #:	Not Reported
Static Water Level:	Not Reported	Flow Rate (gpm):	Not Reported
Flow Type:	Not Reported	PSI:	Not Reported
Well Test:	Not Reported	Water Reclamation #:	9

Q1069
East
1/2 - 1 Mile
Lower

WA WELLS WALOG2000849471

Database:	Ecology Well Logs	Well Log ID:	1901823
Well Tag #:	BLI720	Project Tag #:	Not Reported
Notice of Intent #:	RE17091	Date Received:	07-FEB-19
Diameter (in):	6	Casing Depth (ft):	190
Well completion:	30-JAN-19	Well Owner:	Sound Transit
Well Type:	Resource Protection	Driller #:	3119
Static Water Level:	Not Reported	Flow Rate (gpm):	Not Reported
Flow Type:	Not Reported	PSI:	Not Reported
Well Test:	Not Reported	Water Reclamation #:	9

GEOCHECK® - PHYSICAL SETTING SOURCE MAP FINDINGS

Map ID
Direction
Distance
Elevation

Database EDR ID Number

R1070
SW
1/2 - 1 Mile
Higher

WA WELLS WALOG2000462872

Database:	Ecology Well Logs	Well Log ID:	623509
Well Tag #:	Not Reported	Project Tag #:	Not Reported
Notice of Intent #:	AE07520	Date Received:	03-DEC-09
Diameter (in):	2.25	Casing Depth (ft):	15
Well completion:	29-OCT-09	Well Owner:	Nunez
Well Type:	Decommissioning	Driller #:	Not Reported
Static Water Level:	Not Reported	Flow Rate (gpm):	Not Reported
Flow Type:	Not Reported	PSI:	Not Reported
Well Test:	Not Reported	Water Reclamation #:	9

R1071
SW
1/2 - 1 Mile
Higher

WA WELLS WALOG2000462873

Database:	Ecology Well Logs	Well Log ID:	623511
Well Tag #:	Not Reported	Project Tag #:	Not Reported
Notice of Intent #:	AE07520	Date Received:	03-DEC-09
Diameter (in):	2.25	Casing Depth (ft):	10
Well completion:	29-OCT-09	Well Owner:	Nunez
Well Type:	Decommissioning	Driller #:	Not Reported
Static Water Level:	Not Reported	Flow Rate (gpm):	Not Reported
Flow Type:	Not Reported	PSI:	Not Reported
Well Test:	Not Reported	Water Reclamation #:	9

R1072
SW
1/2 - 1 Mile
Higher

WA WELLS WALOG2000462874

Database:	Ecology Well Logs	Well Log ID:	623513
Well Tag #:	Not Reported	Project Tag #:	Not Reported
Notice of Intent #:	AE07520	Date Received:	03-DEC-09
Diameter (in):	2.25	Casing Depth (ft):	25
Well completion:	29-OCT-09	Well Owner:	Nunez
Well Type:	Decommissioning	Driller #:	Not Reported
Static Water Level:	Not Reported	Flow Rate (gpm):	Not Reported
Flow Type:	Not Reported	PSI:	Not Reported
Well Test:	Not Reported	Water Reclamation #:	9

R1073
SW
1/2 - 1 Mile
Higher

WA WELLS WALOG2000332044

Database:	Ecology Well Logs	Well Log ID:	429848
Well Tag #:	AFG660	Project Tag #:	Not Reported
Notice of Intent #:	A118108	Date Received:	13-JAN-06
Diameter (in):	2	Casing Depth (ft):	120

GEOCHECK® - PHYSICAL SETTING SOURCE MAP FINDINGS

Well completion:	14-DEC-05	Well Owner:	CITY OF SEATTLE
Well Type:	Decommissioning	Driller #:	Not Reported
Static Water Level:	Not Reported	Flow Rate (gpm):	Not Reported
Flow Type:	Not Reported	PSI:	Not Reported
Well Test:	Not Reported	Water Reclamation #:	9

R1074
SW
1/2 - 1 Mile
Higher

WA WELLS WALOG2000462846

Database:	Ecology Well Logs	Well Log ID:	623456
Well Tag #:	Not Reported	Project Tag #:	Not Reported
Notice of Intent #:	SE05766	Date Received:	03-DEC-09
Diameter (in):	2.25	Casing Depth (ft):	15
Well completion:	29-OCT-09	Well Owner:	Nunez
Well Type:	Resource Protection	Driller #:	Not Reported
Static Water Level:	Not Reported	Flow Rate (gpm):	Not Reported
Flow Type:	Not Reported	PSI:	Not Reported
Well Test:	Not Reported	Water Reclamation #:	9

R1075
SW
1/2 - 1 Mile
Higher

WA WELLS WALOG2000462871

Database:	Ecology Well Logs	Well Log ID:	623507
Well Tag #:	Not Reported	Project Tag #:	Not Reported
Notice of Intent #:	SE05766	Date Received:	03-DEC-09
Diameter (in):	2.25	Casing Depth (ft):	25
Well completion:	29-OCT-09	Well Owner:	Nunez
Well Type:	Resource Protection	Driller #:	Not Reported
Static Water Level:	Not Reported	Flow Rate (gpm):	Not Reported
Flow Type:	Not Reported	PSI:	Not Reported
Well Test:	Not Reported	Water Reclamation #:	9

R1076
SW
1/2 - 1 Mile
Higher

WA WELLS WALOG2000591495

Database:	Ecology Well Logs	Well Log ID:	878017
Well Tag #:	Not Reported	Project Tag #:	Not Reported
Notice of Intent #:	SE45891	Date Received:	25-OCT-13
Diameter (in):	5	Casing Depth (ft):	20
Well completion:	02-AUG-12	Well Owner:	Orak Hanson
Well Type:	Resource Protection	Driller #:	Not Reported
Static Water Level:	Not Reported	Flow Rate (gpm):	Not Reported
Flow Type:	Not Reported	PSI:	Not Reported
Well Test:	Not Reported	Water Reclamation #:	9

GEOCHECK® - PHYSICAL SETTING SOURCE MAP FINDINGS

Map ID
Direction
Distance
Elevation

Database EDR ID Number

R1077
SW
1/2 - 1 Mile
Higher

WA WELLS WALOG2000591496

Database:	Ecology Well Logs	Well Log ID:	878019
Well Tag #:	Not Reported	Project Tag #:	Not Reported
Notice of Intent #:	SE45891	Date Received:	25-OCT-13
Diameter (in):	5	Casing Depth (ft):	25
Well completion:	02-AUG-12	Well Owner:	Orak Hanson
Well Type:	Resource Protection	Driller #:	Not Reported
Static Water Level:	Not Reported	Flow Rate (gpm):	Not Reported
Flow Type:	Not Reported	PSI:	Not Reported
Well Test:	Not Reported	Water Reclamation #:	9

R1078
SW
1/2 - 1 Mile
Higher

WA WELLS WALOG2000591497

Database:	Ecology Well Logs	Well Log ID:	878021
Well Tag #:	Not Reported	Project Tag #:	Not Reported
Notice of Intent #:	SE45891	Date Received:	25-OCT-13
Diameter (in):	5	Casing Depth (ft):	15
Well completion:	02-AUG-12	Well Owner:	Orak Hanson
Well Type:	Resource Protection	Driller #:	Not Reported
Static Water Level:	Not Reported	Flow Rate (gpm):	Not Reported
Flow Type:	Not Reported	PSI:	Not Reported
Well Test:	Not Reported	Water Reclamation #:	9

R1079
SW
1/2 - 1 Mile
Higher

WA WELLS WALOG2000591492

Database:	Ecology Well Logs	Well Log ID:	878012
Well Tag #:	Not Reported	Project Tag #:	Not Reported
Notice of Intent #:	AE18370	Date Received:	25-OCT-13
Diameter (in):	5	Casing Depth (ft):	20
Well completion:	02-AUG-12	Well Owner:	Orak Hanson
Well Type:	Decommissioning	Driller #:	Not Reported
Static Water Level:	Not Reported	Flow Rate (gpm):	Not Reported
Flow Type:	Not Reported	PSI:	Not Reported
Well Test:	Not Reported	Water Reclamation #:	9

R1080
SW
1/2 - 1 Mile
Higher

WA WELLS WALOG2000591493

Database:	Ecology Well Logs	Well Log ID:	878013
Well Tag #:	Not Reported	Project Tag #:	Not Reported
Notice of Intent #:	AE18370	Date Received:	25-OCT-13
Diameter (in):	5	Casing Depth (ft):	25

GEOCHECK® - PHYSICAL SETTING SOURCE MAP FINDINGS

Well completion:	02-AUG-12	Well Owner:	Orak Hanson
Well Type:	Decommissioning	Driller #:	Not Reported
Static Water Level:	Not Reported	Flow Rate (gpm):	Not Reported
Flow Type:	Not Reported	PSI:	Not Reported
Well Test:	Not Reported	Water Reclamation #:	9

R1081
SW
1/2 - 1 Mile
Higher

WA WELLS WALOG2000591494

Database:	Ecology Well Logs	Well Log ID:	878015
Well Tag #:	Not Reported	Project Tag #:	Not Reported
Notice of Intent #:	AE18370	Date Received:	25-OCT-13
Diameter (in):	5	Casing Depth (ft):	15
Well completion:	02-AUG-12	Well Owner:	Orak Hanson
Well Type:	Decommissioning	Driller #:	Not Reported
Static Water Level:	Not Reported	Flow Rate (gpm):	Not Reported
Flow Type:	Not Reported	PSI:	Not Reported
Well Test:	Not Reported	Water Reclamation #:	9

S1082
ESE
1/2 - 1 Mile
Lower

WA WELLS WALOG2000488476

Database:	Ecology Well Logs	Well Log ID:	674901
Well Tag #:	Not Reported	Project Tag #:	Not Reported
Notice of Intent #:	SE07137	Date Received:	24-SEP-10
Diameter (in):	4	Casing Depth (ft):	25
Well completion:	05-MAY-10	Well Owner:	City of Seattle SPU Materials Lab
Well Type:	Resource Protection	Driller #:	Not Reported
Static Water Level:	Not Reported	Flow Rate (gpm):	Not Reported
Flow Type:	Not Reported	PSI:	Not Reported
Well Test:	Not Reported	Water Reclamation #:	9

S1083
ESE
1/2 - 1 Mile
Lower

WA WELLS WALOG2000488477

Database:	Ecology Well Logs	Well Log ID:	674903
Well Tag #:	Not Reported	Project Tag #:	Not Reported
Notice of Intent #:	SE07137	Date Received:	24-SEP-10
Diameter (in):	4	Casing Depth (ft):	25
Well completion:	05-MAY-10	Well Owner:	City of Seattle SPU Materials Lab
Well Type:	Resource Protection	Driller #:	Not Reported
Static Water Level:	Not Reported	Flow Rate (gpm):	Not Reported
Flow Type:	Not Reported	PSI:	Not Reported
Well Test:	Not Reported	Water Reclamation #:	9

GEOCHECK® - PHYSICAL SETTING SOURCE MAP FINDINGS

Map ID
Direction
Distance
Elevation

Database EDR ID Number

S1084
ESE
1/2 - 1 Mile
Lower

WA WELLS WALOG2000488474

Database:	Ecology Well Logs	Well Log ID:	674897
Well Tag #:	Not Reported	Project Tag #:	Not Reported
Notice of Intent #:	SE07137	Date Received:	24-SEP-10
Diameter (in):	4	Casing Depth (ft):	25
Well completion:	05-MAY-10	Well Owner:	City of Seattle SPU Materials Lab
Well Type:	Resource Protection	Driller #:	Not Reported
Static Water Level:	Not Reported	Flow Rate (gpm):	Not Reported
Flow Type:	Not Reported	PSI:	Not Reported
Well Test:	Not Reported	Water Reclamation #:	9

S1085
ESE
1/2 - 1 Mile
Lower

WA WELLS WALOG2000488475

Database:	Ecology Well Logs	Well Log ID:	674899
Well Tag #:	Not Reported	Project Tag #:	Not Reported
Notice of Intent #:	SE07137	Date Received:	24-SEP-10
Diameter (in):	4	Casing Depth (ft):	25
Well completion:	05-MAY-10	Well Owner:	City of Seattle SPU Materials Lab
Well Type:	Resource Protection	Driller #:	Not Reported
Static Water Level:	Not Reported	Flow Rate (gpm):	Not Reported
Flow Type:	Not Reported	PSI:	Not Reported
Well Test:	Not Reported	Water Reclamation #:	9

S1086
ESE
1/2 - 1 Mile
Lower

WA WELLS WALOG2000488480

Database:	Ecology Well Logs	Well Log ID:	674909
Well Tag #:	Not Reported	Project Tag #:	Not Reported
Notice of Intent #:	AE09247	Date Received:	24-SEP-10
Diameter (in):	4	Casing Depth (ft):	25
Well completion:	05-MAY-10	Well Owner:	City of Seattle SPU Materials Lab
Well Type:	Decommissioning	Driller #:	Not Reported
Static Water Level:	Not Reported	Flow Rate (gpm):	Not Reported
Flow Type:	Not Reported	PSI:	Not Reported
Well Test:	Not Reported	Water Reclamation #:	9

S1087
ESE
1/2 - 1 Mile
Lower

WA WELLS WALOG2000488481

Database:	Ecology Well Logs	Well Log ID:	674911
Well Tag #:	Not Reported	Project Tag #:	Not Reported
Notice of Intent #:	AE09247	Date Received:	24-SEP-10
Diameter (in):	4	Casing Depth (ft):	25

GEOCHECK® - PHYSICAL SETTING SOURCE MAP FINDINGS

Well completion:	05-MAY-10	Well Owner:	City of Seattle SPU Materials Lab
Well Type:	Decommissioning	Driller #:	Not Reported
Static Water Level:	Not Reported	Flow Rate (gpm):	Not Reported
Flow Type:	Not Reported	PSI:	Not Reported
Well Test:	Not Reported	Water Reclamation #:	9

S1088
ESE
1/2 - 1 Mile
Lower

WA WELLS WALOG2000488478

Database:	Ecology Well Logs	Well Log ID:	674905
Well Tag #:	Not Reported	Project Tag #:	Not Reported
Notice of Intent #:	AE09247	Date Received:	24-SEP-10
Diameter (in):	4	Casing Depth (ft):	25
Well completion:	05-MAY-10	Well Owner:	City of Seattle SPU Materials Lab
Well Type:	Decommissioning	Driller #:	Not Reported
Static Water Level:	Not Reported	Flow Rate (gpm):	Not Reported
Flow Type:	Not Reported	PSI:	Not Reported
Well Test:	Not Reported	Water Reclamation #:	9

S1089
ESE
1/2 - 1 Mile
Lower

WA WELLS WALOG2000488479

Database:	Ecology Well Logs	Well Log ID:	674907
Well Tag #:	Not Reported	Project Tag #:	Not Reported
Notice of Intent #:	AE09247	Date Received:	24-SEP-10
Diameter (in):	4	Casing Depth (ft):	25
Well completion:	05-MAY-10	Well Owner:	City of Seattle SPU Materials Lab
Well Type:	Decommissioning	Driller #:	Not Reported
Static Water Level:	Not Reported	Flow Rate (gpm):	Not Reported
Flow Type:	Not Reported	PSI:	Not Reported
Well Test:	Not Reported	Water Reclamation #:	9

T1090
North
1/2 - 1 Mile
Higher

WA WELLS WALOG2000509449

Database:	Ecology Well Logs	Well Log ID:	715570
Well Tag #:	Not Reported	Project Tag #:	Not Reported
Notice of Intent #:	SE09015	Date Received:	10-MAR-11
Diameter (in):	6	Casing Depth (ft):	10
Well completion:	24-JAN-11	Well Owner:	Sara Gaugl
Well Type:	Resource Protection	Driller #:	Not Reported
Static Water Level:	Not Reported	Flow Rate (gpm):	Not Reported
Flow Type:	Not Reported	PSI:	Not Reported
Well Test:	Not Reported	Water Reclamation #:	9

GEOCHECK® - PHYSICAL SETTING SOURCE MAP FINDINGS

Map ID
Direction
Distance
Elevation

Database EDR ID Number

T1091
North
1/2 - 1 Mile
Higher

WA WELLS WALOG2000509493

Database:	Ecology Well Logs	Well Log ID:	715655
Well Tag #:	Not Reported	Project Tag #:	Not Reported
Notice of Intent #:	AE11964	Date Received:	10-MAR-11
Diameter (in):	6	Casing Depth (ft):	15
Well completion:	24-JAN-11	Well Owner:	Sara Gaugl
Well Type:	Decommissioning	Driller #:	Not Reported
Static Water Level:	Not Reported	Flow Rate (gpm):	Not Reported
Flow Type:	Not Reported	PSI:	Not Reported
Well Test:	Not Reported	Water Reclamation #:	9

T1092
North
1/2 - 1 Mile
Higher

WA WELLS WALOG2000509448

Database:	Ecology Well Logs	Well Log ID:	715568
Well Tag #:	Not Reported	Project Tag #:	Not Reported
Notice of Intent #:	SE09015	Date Received:	10-MAR-11
Diameter (in):	6	Casing Depth (ft):	15
Well completion:	24-JAN-11	Well Owner:	Sara Gaugl
Well Type:	Resource Protection	Driller #:	Not Reported
Static Water Level:	Not Reported	Flow Rate (gpm):	Not Reported
Flow Type:	Not Reported	PSI:	Not Reported
Well Test:	Not Reported	Water Reclamation #:	9

T1093
North
1/2 - 1 Mile
Higher

WA WELLS WALOG2000403119

Database:	Ecology Well Logs	Well Log ID:	531774
Well Tag #:	Not Reported	Project Tag #:	Not Reported
Notice of Intent #:	AE03005	Date Received:	01-MAY-08
Diameter (in):	6	Casing Depth (ft):	20
Well completion:	14-MAR-08	Well Owner:	LEONA LLC
Well Type:	Decommissioning	Driller #:	Not Reported
Static Water Level:	Not Reported	Flow Rate (gpm):	Not Reported
Flow Type:	Not Reported	PSI:	Not Reported
Well Test:	Not Reported	Water Reclamation #:	9

T1094
North
1/2 - 1 Mile
Higher

WA WELLS WALOG2000403120

Database:	Ecology Well Logs	Well Log ID:	531775
Well Tag #:	Not Reported	Project Tag #:	Not Reported
Notice of Intent #:	AE03005	Date Received:	01-MAY-08
Diameter (in):	6	Casing Depth (ft):	20

GEOCHECK® - PHYSICAL SETTING SOURCE MAP FINDINGS

Well completion:	14-MAR-08	Well Owner:	LEONA LLC
Well Type:	Decommissioning	Driller #:	Not Reported
Static Water Level:	Not Reported	Flow Rate (gpm):	Not Reported
Flow Type:	Not Reported	PSI:	Not Reported
Well Test:	Not Reported	Water Reclamation #:	9

T1095
North
1/2 - 1 Mile
Higher

WA WELLS WALOG2000509494

Database:	Ecology Well Logs	Well Log ID:	715657
Well Tag #:	Not Reported	Project Tag #:	Not Reported
Notice of Intent #:	AE11964	Date Received:	10-MAR-11
Diameter (in):	6	Casing Depth (ft):	10
Well completion:	24-JAN-11	Well Owner:	Sara Gaugl
Well Type:	Decommissioning	Driller #:	Not Reported
Static Water Level:	Not Reported	Flow Rate (gpm):	Not Reported
Flow Type:	Not Reported	PSI:	Not Reported
Well Test:	Not Reported	Water Reclamation #:	9

T1096
North
1/2 - 1 Mile
Higher

WA WELLS WALOG2000782850

Database:	Ecology Well Logs	Well Log ID:	1671920
Well Tag #:	Not Reported	Project Tag #:	Not Reported
Notice of Intent #:	SE64243	Date Received:	01-FEB-18
Diameter (in):	6	Casing Depth (ft):	9
Well completion:	21-NOV-17	Well Owner:	Tang
Well Type:	Resource Protection	Driller #:	3143
Static Water Level:	Not Reported	Flow Rate (gpm):	Not Reported
Flow Type:	Dry Hole	PSI:	Not Reported
Well Test:	Not Reported	Water Reclamation #:	9

T1097
North
1/2 - 1 Mile
Higher

WA WELLS WALOG2000782851

Database:	Ecology Well Logs	Well Log ID:	1671921
Well Tag #:	Not Reported	Project Tag #:	Not Reported
Notice of Intent #:	AE46201	Date Received:	01-FEB-18
Diameter (in):	6	Casing Depth (ft):	9
Well completion:	21-NOV-17	Well Owner:	Tang
Well Type:	Decommissioning	Driller #:	3143
Static Water Level:	Not Reported	Flow Rate (gpm):	Not Reported
Flow Type:	Dry Hole	PSI:	Not Reported
Well Test:	Not Reported	Water Reclamation #:	9

GEOCHECK® - PHYSICAL SETTING SOURCE MAP FINDINGS

Map ID
 Direction
 Distance
 Elevation

Database EDR ID Number

T1098
North
1/2 - 1 Mile
Higher

WA WELLS WALOG2000782848

Database:	Ecology Well Logs	Well Log ID:	1671918
Well Tag #:	Not Reported	Project Tag #:	Not Reported
Notice of Intent #:	SE64243	Date Received:	01-FEB-18
Diameter (in):	6	Casing Depth (ft):	11
Well completion:	21-NOV-17	Well Owner:	Tang
Well Type:	Resource Protection	Driller #:	3143
Static Water Level:	Not Reported	Flow Rate (gpm):	Not Reported
Flow Type:	Dry Hole	PSI:	Not Reported
Well Test:	Not Reported	Water Reclamation #:	9

T1099
North
1/2 - 1 Mile
Higher

WA WELLS WALOG2000782849

Database:	Ecology Well Logs	Well Log ID:	1671919
Well Tag #:	Not Reported	Project Tag #:	Not Reported
Notice of Intent #:	AE46201	Date Received:	01-FEB-18
Diameter (in):	6	Casing Depth (ft):	11
Well completion:	21-NOV-17	Well Owner:	Tang
Well Type:	Decommissioning	Driller #:	3143
Static Water Level:	Not Reported	Flow Rate (gpm):	Not Reported
Flow Type:	Dry Hole	PSI:	Not Reported
Well Test:	Not Reported	Water Reclamation #:	9

U1100
NNW
1/2 - 1 Mile
Higher

WA WELLS WALOG2000575657

Database:	Ecology Well Logs	Well Log ID:	846762
Well Tag #:	Not Reported	Project Tag #:	Not Reported
Notice of Intent #:	SE04046	Date Received:	22-FEB-13
Diameter (in):	8	Casing Depth (ft):	75
Well completion:	17-FEB-09		
Well Owner:	Charestown Cafe c/o Delta Consult. Delta Consultants		
Well Type:	Resource Protection	Driller #:	Not Reported
Static Water Level:	Not Reported	Flow Rate (gpm):	Not Reported
Flow Type:	Not Reported	PSI:	Not Reported
Well Test:	Not Reported	Water Reclamation #:	9

U1101
NNW
1/2 - 1 Mile
Higher

WA WELLS WALOG2000575658

Database:	Ecology Well Logs	Well Log ID:	846764
Well Tag #:	Not Reported	Project Tag #:	Not Reported
Notice of Intent #:	SE04046	Date Received:	22-FEB-13

GEOCHECK® - PHYSICAL SETTING SOURCE MAP FINDINGS

Diameter (in):	8	Casing Depth (ft):	65
Well completion:	17-FEB-09		
Well Owner:	Charestown Cafe c/o Delta Consult. Delta Consultants		
Well Type:	Resource Protection	Driller #:	Not Reported
Static Water Level:	Not Reported	Flow Rate (gpm):	Not Reported
Flow Type:	Not Reported	PSI:	Not Reported
Well Test:	Not Reported	Water Reclamation #:	9

U1102
NNW
1/2 - 1 Mile
Higher

WA WELLS WALOG2000575656

Database:	Ecology Well Logs	Well Log ID:	846760
Well Tag #:	Not Reported	Project Tag #:	Not Reported
Notice of Intent #:	AE05338	Date Received:	22-FEB-13
Diameter (in):	8	Casing Depth (ft):	65
Well completion:	18-FEB-09		
Well Owner:	Charestown Cafe c/o Delta Consult. Delta Consultants		
Well Type:	Decommissioning	Driller #:	Not Reported
Static Water Level:	Not Reported	Flow Rate (gpm):	Not Reported
Flow Type:	Not Reported	PSI:	Not Reported
Well Test:	Not Reported	Water Reclamation #:	9

U1103
NNW
1/2 - 1 Mile
Higher

WA WELLS WALOG2000575654

Database:	Ecology Well Logs	Well Log ID:	846756
Well Tag #:	Not Reported	Project Tag #:	Not Reported
Notice of Intent #:	AE05338	Date Received:	22-FEB-13
Diameter (in):	8	Casing Depth (ft):	75
Well completion:	17-FEB-09		
Well Owner:	Charestown Cafe c/o Delta Consult. Delta Consultants		
Well Type:	Decommissioning	Driller #:	Not Reported
Static Water Level:	Not Reported	Flow Rate (gpm):	Not Reported
Flow Type:	Not Reported	PSI:	Not Reported
Well Test:	Not Reported	Water Reclamation #:	9

U1104
NNW
1/2 - 1 Mile
Higher

WA WELLS WALOG2000575655

Database:	Ecology Well Logs	Well Log ID:	846758
Well Tag #:	Not Reported	Project Tag #:	Not Reported
Notice of Intent #:	AE05338	Date Received:	22-FEB-13
Diameter (in):	8	Casing Depth (ft):	65
Well completion:	17-FEB-09		
Well Owner:	Charestown Cafe c/o Delta Consult. Delta Consultants		
Well Type:	Decommissioning	Driller #:	Not Reported
Static Water Level:	Not Reported	Flow Rate (gpm):	Not Reported
Flow Type:	Not Reported	PSI:	Not Reported
Well Test:	Not Reported	Water Reclamation #:	9

GEOCHECK® - PHYSICAL SETTING SOURCE MAP FINDINGS

Map ID
Direction
Distance
Elevation

Database EDR ID Number

U1105
NNW
1/2 - 1 Mile
Higher

WA WELLS WALOG2000575659

Database:	Ecology Well Logs	Well Log ID:	846765
Well Tag #:	Not Reported	Project Tag #:	Not Reported
Notice of Intent #:	SE04046	Date Received:	22-FEB-13
Diameter (in):	8	Casing Depth (ft):	65
Well completion:	18-FEB-09		
Well Owner:	Charestown Cafe c/o Delta Consult. Delta Consultants		
Well Type:	Resource Protection	Driller #:	Not Reported
Static Water Level:	Not Reported	Flow Rate (gpm):	Not Reported
Flow Type:	Not Reported	PSI:	Not Reported
Well Test:	Not Reported	Water Reclamation #:	9

U1106
NNW
1/2 - 1 Mile
Higher

WA WELLS WALOG2000835775

Database:	Ecology Well Logs	Well Log ID:	1882252
Well Tag #:	Not Reported	Project Tag #:	Not Reported
Notice of Intent #:	SE66468	Date Received:	15-DEC-18
Diameter (in):	6	Casing Depth (ft):	21.5
Well completion:	12-JUN-18	Well Owner:	Lees
Well Type:	Resource Protection	Driller #:	3113
Static Water Level:	Not Reported	Flow Rate (gpm):	Not Reported
Flow Type:	Dry Hole	PSI:	Not Reported
Well Test:	Not Reported	Water Reclamation #:	9

U1107
NNW
1/2 - 1 Mile
Higher

WA WELLS WALOG2000835776

Database:	Ecology Well Logs	Well Log ID:	1882253
Well Tag #:	Not Reported	Project Tag #:	Not Reported
Notice of Intent #:	AE49523	Date Received:	15-DEC-18
Diameter (in):	6	Casing Depth (ft):	21.5
Well completion:	12-JUN-18	Well Owner:	Lees
Well Type:	Decommissioning	Driller #:	3113
Static Water Level:	Not Reported	Flow Rate (gpm):	Not Reported
Flow Type:	Dry Hole	PSI:	Not Reported
Well Test:	Not Reported	Water Reclamation #:	9

U1108
NNW
1/2 - 1 Mile
Higher

WA WELLS WALOG2000835463

Database:	Ecology Well Logs	Well Log ID:	1881940
Well Tag #:	Not Reported	Project Tag #:	Not Reported
Notice of Intent #:	SE66468	Date Received:	15-DEC-18

GEOCHECK® - PHYSICAL SETTING SOURCE MAP FINDINGS

Diameter (in):	6	Casing Depth (ft):	26.5
Well completion:	12-JUN-18	Well Owner:	Lees
Well Type:	Resource Protection	Driller #:	3113
Static Water Level:	Not Reported	Flow Rate (gpm):	Not Reported
Flow Type:	Dry Hole	PSI:	Not Reported
Well Test:	Not Reported	Water Reclamation #:	9

U1109
NNW
1/2 - 1 Mile
Higher

WA WELLS WALOG2000835464

Database:	Ecology Well Logs	Well Log ID:	1881941
Well Tag #:	Not Reported	Project Tag #:	Not Reported
Notice of Intent #:	AE49523	Date Received:	15-DEC-18
Diameter (in):	6	Casing Depth (ft):	26.5
Well completion:	12-JUN-18	Well Owner:	Lees
Well Type:	Decommissioning	Driller #:	3113
Static Water Level:	Not Reported	Flow Rate (gpm):	Not Reported
Flow Type:	Dry Hole	PSI:	Not Reported
Well Test:	Not Reported	Water Reclamation #:	9

V1110
South
1/2 - 1 Mile
Higher

WA WELLS WALOG2000695856

Database:	Ecology Well Logs	Well Log ID:	1437881
Well Tag #:	Not Reported	Project Tag #:	B-4
Notice of Intent #:	AE35818	Date Received:	09-MAR-16
Diameter (in):	2.375	Casing Depth (ft):	20
Well completion:	04-FEB-16	Well Owner:	Jung Klarinell
Well Type:	Decommissioning	Driller #:	3186
Static Water Level:	Not Reported	Flow Rate (gpm):	Not Reported
Flow Type:	Not Reported	PSI:	Not Reported
Well Test:	Not Reported	Water Reclamation #:	9

V1111
South
1/2 - 1 Mile
Higher

WA WELLS WALOG2000695855

Database:	Ecology Well Logs	Well Log ID:	1437880
Well Tag #:	Not Reported	Project Tag #:	B-6
Notice of Intent #:	SE57281	Date Received:	09-MAR-16
Diameter (in):	2.375	Casing Depth (ft):	12
Well completion:	04-FEB-16	Well Owner:	Jung Klarinell
Well Type:	Resource Protection	Driller #:	3186
Static Water Level:	Not Reported	Flow Rate (gpm):	Not Reported
Flow Type:	Not Reported	PSI:	Not Reported
Well Test:	Not Reported	Water Reclamation #:	9

GEOCHECK® - PHYSICAL SETTING SOURCE MAP FINDINGS

Map ID
Direction
Distance
Elevation

Database EDR ID Number

V1112
South
1/2 - 1 Mile
Higher

WA WELLS WALOG2000695857

Database:	Ecology Well Logs	Well Log ID:	1437882
Well Tag #:	Not Reported	Project Tag #:	B-5
Notice of Intent #:	AE35818	Date Received:	09-MAR-16
Diameter (in):	2.375	Casing Depth (ft):	20
Well completion:	04-FEB-16	Well Owner:	Jung Klarinell
Well Type:	Decommissioning	Driller #:	3186
Static Water Level:	Not Reported	Flow Rate (gpm):	Not Reported
Flow Type:	Not Reported	PSI:	Not Reported
Well Test:	Not Reported	Water Reclamation #:	9

V1113
South
1/2 - 1 Mile
Higher

WA WELLS WALOG2000695974

Database:	Ecology Well Logs	Well Log ID:	1437999
Well Tag #:	Not Reported	Project Tag #:	B-5
Notice of Intent #:	SE57281	Date Received:	09-MAR-16
Diameter (in):	2.375	Casing Depth (ft):	20
Well completion:	04-FEB-16	Well Owner:	Jung Klarinell
Well Type:	Resource Protection	Driller #:	3186
Static Water Level:	Not Reported	Flow Rate (gpm):	Not Reported
Flow Type:	Not Reported	PSI:	Not Reported
Well Test:	Not Reported	Water Reclamation #:	9

V1114
South
1/2 - 1 Mile
Higher

WA WELLS WALOG2000695973

Database:	Ecology Well Logs	Well Log ID:	1437998
Well Tag #:	Not Reported	Project Tag #:	B-4
Notice of Intent #:	SE57281	Date Received:	09-MAR-16
Diameter (in):	2.375	Casing Depth (ft):	20
Well completion:	04-FEB-16	Well Owner:	Jung Klarinell
Well Type:	Resource Protection	Driller #:	3186
Static Water Level:	Not Reported	Flow Rate (gpm):	Not Reported
Flow Type:	Not Reported	PSI:	Not Reported
Well Test:	Not Reported	Water Reclamation #:	9

V1115
South
1/2 - 1 Mile
Higher

WA WELLS WALOG2000695854

Database:	Ecology Well Logs	Well Log ID:	1437879
Well Tag #:	Not Reported	Project Tag #:	B-2
Notice of Intent #:	SE57281	Date Received:	09-MAR-16
Diameter (in):	2.375	Casing Depth (ft):	12

GEOCHECK® - PHYSICAL SETTING SOURCE MAP FINDINGS

Well completion:	04-FEB-16	Well Owner:	Jung Klarinell
Well Type:	Resource Protection	Driller #:	3186
Static Water Level:	Not Reported	Flow Rate (gpm):	Not Reported
Flow Type:	Not Reported	PSI:	Not Reported
Well Test:	Not Reported	Water Reclamation #:	9

V1116
South
1/2 - 1 Mile
Higher

WA WELLS WALOG2000570002

Database:	Ecology Well Logs	Well Log ID:	835048
Well Tag #:	Not Reported	Project Tag #:	Not Reported
Notice of Intent #:	SE46665	Date Received:	04-JAN-13
Diameter (in):	8.25	Casing Depth (ft):	15
Well completion:	05-NOV-12	Well Owner:	Fairmount Park Elementary Shannon & Wilson
Well Type:	Resource Protection	Driller #:	Not Reported
Static Water Level:	Not Reported	Flow Rate (gpm):	Not Reported
Flow Type:	Not Reported	PSI:	Not Reported
Well Test:	Not Reported	Water Reclamation #:	9

V1117
South
1/2 - 1 Mile
Higher

WA WELLS WALOG2000521176

Database:	Ecology Well Logs	Well Log ID:	738517
Well Tag #:	Not Reported	Project Tag #:	Not Reported
Notice of Intent #:	AE13682	Date Received:	12-JUL-11
Diameter (in):	3	Casing Depth (ft):	140
Well completion:	24-JUN-11		
Well Owner:	West Neweon LLC Kulchin Foundation Drilling Co.		
Well Type:	Decommissioning	Driller #:	Not Reported
Static Water Level:	Not Reported	Flow Rate (gpm):	Not Reported
Flow Type:	Not Reported	PSI:	Not Reported
Well Test:	Not Reported	Water Reclamation #:	9

V1118
South
1/2 - 1 Mile
Higher

WA WELLS WALOG2000570003

Database:	Ecology Well Logs	Well Log ID:	835050
Well Tag #:	Not Reported	Project Tag #:	Not Reported
Notice of Intent #:	AE19638	Date Received:	04-JAN-13
Diameter (in):	8.25	Casing Depth (ft):	15
Well completion:	05-NOV-12	Well Owner:	Fairmount Park Elementary Shannon & Wilson
Well Type:	Decommissioning	Driller #:	Not Reported
Static Water Level:	Not Reported	Flow Rate (gpm):	Not Reported
Flow Type:	Not Reported	PSI:	Not Reported
Well Test:	Not Reported	Water Reclamation #:	9

GEOCHECK® - PHYSICAL SETTING SOURCE MAP FINDINGS

Map ID
Direction
Distance
Elevation

Database EDR ID Number

V1119
South
1/2 - 1 Mile
Higher

WA WELLS WALOG2000695853

Database:	Ecology Well Logs	Well Log ID:	1437878
Well Tag #:	Not Reported	Project Tag #:	B-1
Notice of Intent #:	SE57281	Date Received:	09-MAR-16
Diameter (in):	2.375	Casing Depth (ft):	12
Well completion:	04-FEB-16	Well Owner:	Jung Klarinell
Well Type:	Resource Protection	Driller #:	3186
Static Water Level:	Not Reported	Flow Rate (gpm):	Not Reported
Flow Type:	Not Reported	PSI:	Not Reported
Well Test:	Not Reported	Water Reclamation #:	9

V1120
South
1/2 - 1 Mile
Higher

WA WELLS WALOG2000570539

Database:	Ecology Well Logs	Well Log ID:	836098
Well Tag #:	BHS165	Project Tag #:	Not Reported
Notice of Intent #:	RE07775	Date Received:	07-JAN-13
Diameter (in):	8.25	Casing Depth (ft):	15
Well completion:	05-NOV-12		
Well Owner:	Fairmont Park Elem. School C/o Shannon & Wils Shannon & Wilson		
Well Type:	Resource Protection	Driller #:	Not Reported
Static Water Level:	Not Reported	Flow Rate (gpm):	Not Reported
Flow Type:	Not Reported	PSI:	Not Reported
Well Test:	Not Reported	Water Reclamation #:	9

V1121
South
1/2 - 1 Mile
Higher

WA WELLS WALOG2000792983

Database:	Ecology Well Logs	Well Log ID:	1700814
Well Tag #:	Not Reported	Project Tag #:	Not Reported
Notice of Intent #:	SE65321	Date Received:	06-MAY-18
Diameter (in):	4	Casing Depth (ft):	17
Well completion:	09-MAR-18	Well Owner:	Wincrest
Well Type:	Resource Protection	Driller #:	3242
Static Water Level:	Not Reported	Flow Rate (gpm):	Not Reported
Flow Type:	Dry Hole	PSI:	Not Reported
Well Test:	Not Reported	Water Reclamation #:	9

V1122
South
1/2 - 1 Mile
Higher

WA WELLS WALOG2000792982

Database:	Ecology Well Logs	Well Log ID:	1700813
Well Tag #:	Not Reported	Project Tag #:	Not Reported
Notice of Intent #:	AE47752	Date Received:	06-MAY-18

GEOCHECK® - PHYSICAL SETTING SOURCE MAP FINDINGS

Diameter (in):	4	Casing Depth (ft):	22
Well completion:	09-MAR-18	Well Owner:	Wincrest
Well Type:	Decommissioning	Driller #:	3242
Static Water Level:	Not Reported	Flow Rate (gpm):	Not Reported
Flow Type:	Dry Hole	PSI:	Not Reported
Well Test:	Not Reported	Water Reclamation #:	9

V1123
South
1/2 - 1 Mile
Higher

WA WELLS WALOG2000792984

Database:	Ecology Well Logs	Well Log ID:	1700815
Well Tag #:	Not Reported	Project Tag #:	Not Reported
Notice of Intent #:	AE47752	Date Received:	06-MAY-18
Diameter (in):	4	Casing Depth (ft):	17
Well completion:	09-MAR-18	Well Owner:	Wincrest
Well Type:	Decommissioning	Driller #:	3242
Static Water Level:	Not Reported	Flow Rate (gpm):	Not Reported
Flow Type:	Dry Hole	PSI:	Not Reported
Well Test:	Not Reported	Water Reclamation #:	9

V1124
South
1/2 - 1 Mile
Higher

WA WELLS WALOG2000812627

Database:	Ecology Well Logs	Well Log ID:	1787358
Well Tag #:	Not Reported	Project Tag #:	1
Notice of Intent #:	AE47741	Date Received:	27-SEP-18
Diameter (in):	8	Casing Depth (ft):	15
Well completion:	07-MAR-18	Well Owner:	Bishop
Well Type:	Decommissioning	Driller #:	1815
Static Water Level:	Not Reported	Flow Rate (gpm):	Not Reported
Flow Type:	Dry Hole	PSI:	Not Reported
Well Test:	Not Reported	Water Reclamation #:	9

V1125
South
1/2 - 1 Mile
Higher

WA WELLS WALOG2000812626

Database:	Ecology Well Logs	Well Log ID:	1787357
Well Tag #:	Not Reported	Project Tag #:	1
Notice of Intent #:	SE65310	Date Received:	27-SEP-18
Diameter (in):	8	Casing Depth (ft):	15
Well completion:	07-MAR-18	Well Owner:	Bishop
Well Type:	Resource Protection	Driller #:	1815
Static Water Level:	Not Reported	Flow Rate (gpm):	Not Reported
Flow Type:	Dry Hole	PSI:	Not Reported
Well Test:	Not Reported	Water Reclamation #:	9

GEOCHECK® - PHYSICAL SETTING SOURCE MAP FINDINGS

Map ID
 Direction
 Distance
 Elevation

Database EDR ID Number

V1126
South
1/2 - 1 Mile
Higher

WA WELLS WALOG2000792981

Database:	Ecology Well Logs	Well Log ID:	1700812
Well Tag #:	Not Reported	Project Tag #:	Not Reported
Notice of Intent #:	SE65321	Date Received:	06-MAY-18
Diameter (in):	4	Casing Depth (ft):	22
Well completion:	09-MAR-18	Well Owner:	Wincrest
Well Type:	Resource Protection	Driller #:	3242
Static Water Level:	Not Reported	Flow Rate (gpm):	Not Reported
Flow Type:	Dry Hole	PSI:	Not Reported
Well Test:	Not Reported	Water Reclamation #:	9

V1127
South
1/2 - 1 Mile
Higher

WA WELLS WALOG2000695976

Database:	Ecology Well Logs	Well Log ID:	1438001
Well Tag #:	Not Reported	Project Tag #:	B-2
Notice of Intent #:	AE35818	Date Received:	09-MAR-16
Diameter (in):	2.375	Casing Depth (ft):	12
Well completion:	04-FEB-16	Well Owner:	Jung Klarinell
Well Type:	Decommissioning	Driller #:	3186
Static Water Level:	Not Reported	Flow Rate (gpm):	Not Reported
Flow Type:	Not Reported	PSI:	Not Reported
Well Test:	Not Reported	Water Reclamation #:	9

V1128
South
1/2 - 1 Mile
Higher

WA WELLS WALOG2000695975

Database:	Ecology Well Logs	Well Log ID:	1438000
Well Tag #:	Not Reported	Project Tag #:	B-1
Notice of Intent #:	AE35818	Date Received:	09-MAR-16
Diameter (in):	2.375	Casing Depth (ft):	12
Well completion:	04-FEB-16	Well Owner:	Jung Klarinell
Well Type:	Decommissioning	Driller #:	3186
Static Water Level:	Not Reported	Flow Rate (gpm):	Not Reported
Flow Type:	Not Reported	PSI:	Not Reported
Well Test:	Not Reported	Water Reclamation #:	9

V1129
South
1/2 - 1 Mile
Higher

WA WELLS WALOG2000695977

Database:	Ecology Well Logs	Well Log ID:	1438002
Well Tag #:	Not Reported	Project Tag #:	B-6
Notice of Intent #:	AE35818	Date Received:	09-MAR-16
Diameter (in):	2.375	Casing Depth (ft):	12

GEOCHECK® - PHYSICAL SETTING SOURCE MAP FINDINGS

Well completion:	04-FEB-16	Well Owner:	Jung Klarinell
Well Type:	Decommissioning	Driller #:	3186
Static Water Level:	Not Reported	Flow Rate (gpm):	Not Reported
Flow Type:	Not Reported	PSI:	Not Reported
Well Test:	Not Reported	Water Reclamation #:	9

V1130
South
1/2 - 1 Mile
Higher

WA WELLS WALOG2000746225

Database:	Ecology Well Logs	Well Log ID:	1612196
Well Tag #:	Not Reported	Project Tag #:	1
Notice of Intent #:	SE60946	Date Received:	13-MAR-17
Diameter (in):	8	Casing Depth (ft):	20
Well completion:	26-JAN-17	Well Owner:	Cobb
Well Type:	Resource Protection	Driller #:	1815
Static Water Level:	Not Reported	Flow Rate (gpm):	Not Reported
Flow Type:	Dry Hole	PSI:	Not Reported
Well Test:	Not Reported	Water Reclamation #:	9

V1131
South
1/2 - 1 Mile
Higher

WA WELLS WALOG2000746087

Database:	Ecology Well Logs	Well Log ID:	1612058
Well Tag #:	Not Reported	Project Tag #:	1
Notice of Intent #:	AE41246	Date Received:	13-MAR-17
Diameter (in):	8	Casing Depth (ft):	20
Well completion:	26-JAN-17	Well Owner:	Cobb
Well Type:	Decommissioning	Driller #:	1815
Static Water Level:	Not Reported	Flow Rate (gpm):	Not Reported
Flow Type:	Dry Hole	PSI:	Not Reported
Well Test:	Not Reported	Water Reclamation #:	9

W1132
ENE
1/2 - 1 Mile
Lower

WA WELLS WALOG2000332008

Database:	Ecology Well Logs	Well Log ID:	429792
Well Tag #:	Not Reported	Project Tag #:	Not Reported
Notice of Intent #:	A118107	Date Received:	13-JAN-06
Diameter (in):	2	Casing Depth (ft):	40
Well completion:	14-DEC-05	Well Owner:	SEATTLE MONORAIL
Well Type:	Decommissioning	Driller #:	Not Reported
Static Water Level:	Not Reported	Flow Rate (gpm):	Not Reported
Flow Type:	Not Reported	PSI:	Not Reported
Well Test:	Not Reported	Water Reclamation #:	9

GEOCHECK® - PHYSICAL SETTING SOURCE MAP FINDINGS

Map ID
Direction
Distance
Elevation

Database EDR ID Number

W1133
ENE
1/2 - 1 Mile
Lower

WA WELLS WALOG2000334836

Database:	Ecology Well Logs	Well Log ID:	433792
Well Tag #:	Not Reported	Project Tag #:	Not Reported
Notice of Intent #:	S025990	Date Received:	06-MAR-06
Diameter (in):	Not Reported	Casing Depth (ft):	71.5
Well completion:	10-FEB-06	Well Owner:	FOUNDATION / SLIDE
Well Type:	Resource Protection	Driller #:	Not Reported
Static Water Level:	Not Reported	Flow Rate (gpm):	Not Reported
Flow Type:	Not Reported	PSI:	Not Reported
Well Test:	Not Reported	Water Reclamation #:	9

W1134
ENE
1/2 - 1 Mile
Lower

WA WELLS WALOG2000692929

Database:	Ecology Well Logs	Well Log ID:	1344116
Well Tag #:	Not Reported	Project Tag #:	Not Reported
Notice of Intent #:	SE56759	Date Received:	15-FEB-16
Diameter (in):	6	Casing Depth (ft):	10
Well completion:	09-DEC-15	Well Owner:	Dovey
Well Type:	Resource Protection	Driller #:	3113
Static Water Level:	Not Reported	Flow Rate (gpm):	Not Reported
Flow Type:	Not Reported	PSI:	Not Reported
Well Test:	Not Reported	Water Reclamation #:	9

W1135
ENE
1/2 - 1 Mile
Lower

WA WELLS WALOG2000282346

Database:	Ecology Well Logs	Well Log ID:	372114
Well Tag #:	AGH658	Project Tag #:	Not Reported
Notice of Intent #:	RE00685	Date Received:	02-DEC-03
Diameter (in):	2	Casing Depth (ft):	20
Well completion:	02-OCT-03	Well Owner:	CITY OF SEATTLE
Well Type:	Resource Protection	Driller #:	Not Reported
Static Water Level:	Not Reported	Flow Rate (gpm):	Not Reported
Flow Type:	Not Reported	PSI:	Not Reported
Well Test:	Not Reported	Water Reclamation #:	9

W1136
ENE
1/2 - 1 Mile
Lower

WA WELLS WALOG2000289305

Database:	Ecology Well Logs	Well Log ID:	379433
Well Tag #:	Not Reported	Project Tag #:	Not Reported
Notice of Intent #:	SE00722	Date Received:	10-MAY-04
Diameter (in):	5	Casing Depth (ft):	105

GEOCHECK® - PHYSICAL SETTING SOURCE MAP FINDINGS

Well completion:	06-APR-04	Well Owner:	NUCOR STEEL
Well Type:	Resource Protection	Driller #:	Not Reported
Static Water Level:	Not Reported	Flow Rate (gpm):	Not Reported
Flow Type:	Not Reported	PSI:	Not Reported
Well Test:	Not Reported	Water Reclamation #:	9

W1137
ENE
1/2 - 1 Mile
Lower

WA WELLS WALOG2000332007

Database:	Ecology Well Logs	Well Log ID:	429791
Well Tag #:	AGF658	Project Tag #:	Not Reported
Notice of Intent #:	A118107	Date Received:	13-JAN-06
Diameter (in):	2	Casing Depth (ft):	22
Well completion:	14-DEC-05	Well Owner:	SEATTLE MONORAIL
Well Type:	Decommissioning	Driller #:	Not Reported
Static Water Level:	Not Reported	Flow Rate (gpm):	Not Reported
Flow Type:	Not Reported	PSI:	Not Reported
Well Test:	Not Reported	Water Reclamation #:	9

W1138
ENE
1/2 - 1 Mile
Lower

WA WELLS WALOG2000692930

Database:	Ecology Well Logs	Well Log ID:	1344117
Well Tag #:	Not Reported	Project Tag #:	Not Reported
Notice of Intent #:	AE35097	Date Received:	15-FEB-16
Diameter (in):	6	Casing Depth (ft):	10
Well completion:	09-DEC-15	Well Owner:	Dovey
Well Type:	Decommissioning	Driller #:	3113
Static Water Level:	Not Reported	Flow Rate (gpm):	Not Reported
Flow Type:	Not Reported	PSI:	Not Reported
Well Test:	Not Reported	Water Reclamation #:	9

W1139
ENE
1/2 - 1 Mile
Lower

WA WELLS WALOG2000835190

Database:	Ecology Well Logs	Well Log ID:	1881667
Well Tag #:	Not Reported	Project Tag #:	Not Reported
Notice of Intent #:	AE51673	Date Received:	19-DEC-18
Diameter (in):	6	Casing Depth (ft):	21
Well completion:	18-OCT-18	Well Owner:	Haberzette Homes Inc
Well Type:	Decommissioning	Driller #:	3113
Static Water Level:	Not Reported	Flow Rate (gpm):	Not Reported
Flow Type:	Dry Hole	PSI:	Not Reported
Well Test:	Not Reported	Water Reclamation #:	9

GEOCHECK® - PHYSICAL SETTING SOURCE MAP FINDINGS

Map ID
Direction
Distance
Elevation

Database EDR ID Number

W1140
ENE
1/2 - 1 Mile
Lower

WA WELLS WALOG2000835191

Database:	Ecology Well Logs	Well Log ID:	1881668
Well Tag #:	Not Reported	Project Tag #:	Not Reported
Notice of Intent #:	SE67882	Date Received:	19-DEC-18
Diameter (in):	6	Casing Depth (ft):	16.5
Well completion:	18-OCT-18	Well Owner:	Haberzette Homes Inc
Well Type:	Resource Protection	Driller #:	3113
Static Water Level:	Not Reported	Flow Rate (gpm):	Not Reported
Flow Type:	Dry Hole	PSI:	Not Reported
Well Test:	Not Reported	Water Reclamation #:	9

W1141
ENE
1/2 - 1 Mile
Lower

WA WELLS WALOG2000835192

Database:	Ecology Well Logs	Well Log ID:	1881669
Well Tag #:	Not Reported	Project Tag #:	Not Reported
Notice of Intent #:	AE51673	Date Received:	19-DEC-18
Diameter (in):	6	Casing Depth (ft):	16.5
Well completion:	18-OCT-18	Well Owner:	Haberzette Homes Inc
Well Type:	Decommissioning	Driller #:	3113
Static Water Level:	Not Reported	Flow Rate (gpm):	Not Reported
Flow Type:	Dry Hole	PSI:	Not Reported
Well Test:	Not Reported	Water Reclamation #:	9

W1142
ENE
1/2 - 1 Mile
Lower

WA WELLS WALOG2000816904

Database:	Ecology Well Logs	Well Log ID:	1824973
Well Tag #:	Not Reported	Project Tag #:	Not Reported
Notice of Intent #:	SE67780	Date Received:	29-OCT-18
Diameter (in):	6	Casing Depth (ft):	25
Well completion:	19-OCT-18	Well Owner:	TRANSITIONAL RESOURCES
Well Type:	Resource Protection	Driller #:	3242
Static Water Level:	Not Reported	Flow Rate (gpm):	Not Reported
Flow Type:	Dry Hole	PSI:	Not Reported
Well Test:	Not Reported	Water Reclamation #:	9

W1143
ENE
1/2 - 1 Mile
Lower

WA WELLS WALOG2000816905

Database:	Ecology Well Logs	Well Log ID:	1824974
Well Tag #:	Not Reported	Project Tag #:	Not Reported
Notice of Intent #:	AE51528	Date Received:	29-OCT-18
Diameter (in):	6	Casing Depth (ft):	25

GEOCHECK® - PHYSICAL SETTING SOURCE MAP FINDINGS

Well completion:	19-OCT-18	Well Owner:	TRANSITIONAL RESOURCES
Well Type:	Decommissioning	Driller #:	3242
Static Water Level:	Not Reported	Flow Rate (gpm):	Not Reported
Flow Type:	Dry Hole	PSI:	Not Reported
Well Test:	Not Reported	Water Reclamation #:	9

W1144
ENE
1/2 - 1 Mile
Lower

WA WELLS WALOG2000835189

Database:	Ecology Well Logs	Well Log ID:	1881666
Well Tag #:	Not Reported	Project Tag #:	Not Reported
Notice of Intent #:	SE67882	Date Received:	19-DEC-18
Diameter (in):	6	Casing Depth (ft):	21
Well completion:	18-OCT-18	Well Owner:	Haberzette Homes Inc
Well Type:	Resource Protection	Driller #:	3113
Static Water Level:	Not Reported	Flow Rate (gpm):	Not Reported
Flow Type:	Dry Hole	PSI:	Not Reported
Well Test:	Not Reported	Water Reclamation #:	9

X1145
NNE
1/2 - 1 Mile
Lower

WA WELLS WALOG2000381099

Database:	Ecology Well Logs	Well Log ID:	501750
Well Tag #:	Not Reported	Project Tag #:	Not Reported
Notice of Intent #:	S029480	Date Received:	12-SEP-07
Diameter (in):	7	Casing Depth (ft):	20
Well completion:	10-AUG-07	Well Owner:	INHABIT LLC
Well Type:	Resource Protection	Driller #:	Not Reported
Static Water Level:	Not Reported	Flow Rate (gpm):	Not Reported
Flow Type:	Not Reported	PSI:	Not Reported
Well Test:	Not Reported	Water Reclamation #:	9

X1146
NNE
1/2 - 1 Mile
Lower

WA WELLS WALOG2000381100

Database:	Ecology Well Logs	Well Log ID:	501751
Well Tag #:	Not Reported	Project Tag #:	Not Reported
Notice of Intent #:	A128710	Date Received:	12-SEP-07
Diameter (in):	7	Casing Depth (ft):	30
Well completion:	10-AUG-07	Well Owner:	INHABIT LLC
Well Type:	Decommissioning	Driller #:	Not Reported
Static Water Level:	Not Reported	Flow Rate (gpm):	Not Reported
Flow Type:	Not Reported	PSI:	Not Reported
Well Test:	Not Reported	Water Reclamation #:	9

GEOCHECK® - PHYSICAL SETTING SOURCE MAP FINDINGS

Map ID
Direction
Distance
Elevation

Database EDR ID Number

X1147
NNE
1/2 - 1 Mile
Lower

WA WELLS WALOG2000381101

Database:	Ecology Well Logs	Well Log ID:	501752
Well Tag #:	Not Reported	Project Tag #:	Not Reported
Notice of Intent #:	A128710	Date Received:	12-SEP-07
Diameter (in):	7	Casing Depth (ft):	30
Well completion:	10-AUG-07	Well Owner:	INHABIT LLC
Well Type:	Decommissioning	Driller #:	Not Reported
Static Water Level:	Not Reported	Flow Rate (gpm):	Not Reported
Flow Type:	Not Reported	PSI:	Not Reported
Well Test:	Not Reported	Water Reclamation #:	9

X1148
NNE
1/2 - 1 Mile
Lower

WA WELLS WALOG2000381096

Database:	Ecology Well Logs	Well Log ID:	501747
Well Tag #:	Not Reported	Project Tag #:	Not Reported
Notice of Intent #:	S029480	Date Received:	12-SEP-07
Diameter (in):	7	Casing Depth (ft):	30
Well completion:	10-AUG-07	Well Owner:	INHABIT LLC
Well Type:	Resource Protection	Driller #:	Not Reported
Static Water Level:	Not Reported	Flow Rate (gpm):	Not Reported
Flow Type:	Not Reported	PSI:	Not Reported
Well Test:	Not Reported	Water Reclamation #:	9

X1149
NNE
1/2 - 1 Mile
Lower

WA WELLS WALOG2000381097

Database:	Ecology Well Logs	Well Log ID:	501748
Well Tag #:	Not Reported	Project Tag #:	Not Reported
Notice of Intent #:	S029480	Date Received:	12-SEP-07
Diameter (in):	7	Casing Depth (ft):	20
Well completion:	10-AUG-07	Well Owner:	INHABIT LLC
Well Type:	Resource Protection	Driller #:	Not Reported
Static Water Level:	Not Reported	Flow Rate (gpm):	Not Reported
Flow Type:	Not Reported	PSI:	Not Reported
Well Test:	Not Reported	Water Reclamation #:	9

X1150
NNE
1/2 - 1 Mile
Lower

WA WELLS WALOG2000381098

Database:	Ecology Well Logs	Well Log ID:	501749
Well Tag #:	Not Reported	Project Tag #:	Not Reported
Notice of Intent #:	S029480	Date Received:	12-SEP-07
Diameter (in):	7	Casing Depth (ft):	20

GEOCHECK® - PHYSICAL SETTING SOURCE MAP FINDINGS

Well completion:	10-AUG-07	Well Owner:	INHABIT LLC
Well Type:	Resource Protection	Driller #:	Not Reported
Static Water Level:	Not Reported	Flow Rate (gpm):	Not Reported
Flow Type:	Not Reported	PSI:	Not Reported
Well Test:	Not Reported	Water Reclamation #:	9

X1151
NNE
1/2 - 1 Mile
Lower

WA WELLS WALOG200038853

Database:	Ecology Well Logs	Well Log ID:	511140
Well Tag #:	ACJ231	Project Tag #:	Not Reported
Notice of Intent #:	R026941	Date Received:	11-MAR-98
Diameter (in):	Not Reported	Casing Depth (ft):	20
Well completion:	27-FEB-98	Well Owner:	CITY OF SEATTLE
Well Type:	Resource Protection	Driller #:	Not Reported
Static Water Level:	Not Reported	Flow Rate (gpm):	Not Reported
Flow Type:	Not Reported	PSI:	Not Reported
Well Test:	Not Reported	Water Reclamation #:	9

X1152
NNE
1/2 - 1 Mile
Lower

WA WELLS WALOG200038854

Database:	Ecology Well Logs	Well Log ID:	511141
Well Tag #:	ACJ230	Project Tag #:	Not Reported
Notice of Intent #:	R026941	Date Received:	11-MAR-98
Diameter (in):	Not Reported	Casing Depth (ft):	15
Well completion:	27-FEB-98	Well Owner:	CITY OF SEATTLE
Well Type:	Resource Protection	Driller #:	Not Reported
Static Water Level:	Not Reported	Flow Rate (gpm):	Not Reported
Flow Type:	Not Reported	PSI:	Not Reported
Well Test:	Not Reported	Water Reclamation #:	9

X1153
NNE
1/2 - 1 Mile
Lower

WA WELLS WALOG2000632410

Database:	Ecology Well Logs	Well Log ID:	949618
Well Tag #:	Not Reported	Project Tag #:	Not Reported
Notice of Intent #:	SE53636	Date Received:	28-JAN-15
Diameter (in):	8	Casing Depth (ft):	20
Well completion:	14-JAN-15	Well Owner:	City Of Seattle
Well Type:	Resource Protection	Driller #:	2922
Static Water Level:	Not Reported	Flow Rate (gpm):	Not Reported
Flow Type:	Dry Hole	PSI:	Not Reported
Well Test:	Not Reported	Water Reclamation #:	9

GEOCHECK® - PHYSICAL SETTING SOURCE MAP FINDINGS

Map ID
Direction
Distance
Elevation

Database EDR ID Number

X1154
NNE
1/2 - 1 Mile
Lower

WA WELLS WALOG2000381102

Database:	Ecology Well Logs	Well Log ID:	501753
Well Tag #:	Not Reported	Project Tag #:	Not Reported
Notice of Intent #:	A128710	Date Received:	12-SEP-07
Diameter (in):	7	Casing Depth (ft):	20
Well completion:	10-AUG-07	Well Owner:	INHABIT LLC
Well Type:	Decommissioning	Driller #:	Not Reported
Static Water Level:	Not Reported	Flow Rate (gpm):	Not Reported
Flow Type:	Not Reported	PSI:	Not Reported
Well Test:	Not Reported	Water Reclamation #:	9

X1155
NNE
1/2 - 1 Mile
Lower

WA WELLS WALOG2000381103

Database:	Ecology Well Logs	Well Log ID:	501754
Well Tag #:	Not Reported	Project Tag #:	Not Reported
Notice of Intent #:	A128710	Date Received:	12-SEP-07
Diameter (in):	7	Casing Depth (ft):	20
Well completion:	10-AUG-07	Well Owner:	INHABIT LLC
Well Type:	Decommissioning	Driller #:	Not Reported
Static Water Level:	Not Reported	Flow Rate (gpm):	Not Reported
Flow Type:	Not Reported	PSI:	Not Reported
Well Test:	Not Reported	Water Reclamation #:	9

X1156
NNE
1/2 - 1 Mile
Lower

WA WELLS WALOG2000381104

Database:	Ecology Well Logs	Well Log ID:	501755
Well Tag #:	Not Reported	Project Tag #:	Not Reported
Notice of Intent #:	A128710	Date Received:	12-SEP-07
Diameter (in):	7	Casing Depth (ft):	20
Well completion:	10-AUG-07	Well Owner:	INHABIT LLC
Well Type:	Decommissioning	Driller #:	Not Reported
Static Water Level:	Not Reported	Flow Rate (gpm):	Not Reported
Flow Type:	Not Reported	PSI:	Not Reported
Well Test:	Not Reported	Water Reclamation #:	9

X1157
NNE
1/2 - 1 Mile
Lower

WA WELLS WALOG2000381095

Database:	Ecology Well Logs	Well Log ID:	501746
Well Tag #:	Not Reported	Project Tag #:	Not Reported
Notice of Intent #:	S029480	Date Received:	12-SEP-07
Diameter (in):	7	Casing Depth (ft):	30

GEOCHECK® - PHYSICAL SETTING SOURCE MAP FINDINGS

Well completion:	10-AUG-07	Well Owner:	INHABIT LLC
Well Type:	Resource Protection	Driller #:	Not Reported
Static Water Level:	Not Reported	Flow Rate (gpm):	Not Reported
Flow Type:	Not Reported	PSI:	Not Reported
Well Test:	Not Reported	Water Reclamation #:	9

X1158
NNE
1/2 - 1 Mile
Lower

WA WELLS WALOG2000168770

Database:	Ecology Well Logs	Well Log ID:	202710
Well Tag #:	Not Reported	Project Tag #:	Not Reported
Notice of Intent #:	007434	Date Received:	08-JUN-94
Diameter (in):	Not Reported	Casing Depth (ft):	Not Reported
Well completion:	Not Reported	Well Owner:	HARBOR AVE.
Well Type:	Resource Protection	Driller #:	Not Reported
Static Water Level:	Not Reported	Flow Rate (gpm):	Not Reported
Flow Type:	Not Reported	PSI:	Not Reported
Well Test:	Not Reported	Water Reclamation #:	9

X1159
NNE
1/2 - 1 Mile
Lower

WA WELLS WALOG2000168771

Database:	Ecology Well Logs	Well Log ID:	202711
Well Tag #:	Not Reported	Project Tag #:	Not Reported
Notice of Intent #:	007434	Date Received:	08-JUN-94
Diameter (in):	Not Reported	Casing Depth (ft):	Not Reported
Well completion:	Not Reported	Well Owner:	HARBOR AVE.
Well Type:	Resource Protection	Driller #:	Not Reported
Static Water Level:	Not Reported	Flow Rate (gpm):	Not Reported
Flow Type:	Not Reported	PSI:	Not Reported
Well Test:	Not Reported	Water Reclamation #:	9

X1160
NNE
1/2 - 1 Mile
Lower

WA WELLS WALOG2000168772

Database:	Ecology Well Logs	Well Log ID:	202712
Well Tag #:	Not Reported	Project Tag #:	Not Reported
Notice of Intent #:	007434	Date Received:	08-JUN-94
Diameter (in):	Not Reported	Casing Depth (ft):	Not Reported
Well completion:	Not Reported	Well Owner:	HARBOR AVE.
Well Type:	Resource Protection	Driller #:	Not Reported
Static Water Level:	Not Reported	Flow Rate (gpm):	Not Reported
Flow Type:	Not Reported	PSI:	Not Reported
Well Test:	Not Reported	Water Reclamation #:	9

GEOCHECK® - PHYSICAL SETTING SOURCE MAP FINDINGS

Map ID
Direction
Distance
Elevation

Database EDR ID Number

X1161
NNE
1/2 - 1 Mile
Lower

WA WELLS WALOG2000093438

Database:	Ecology Well Logs	Well Log ID:	106967
Well Tag #:	Not Reported	Project Tag #:	Not Reported
Notice of Intent #:	213427	Date Received:	20-APR-93
Diameter (in):	8	Casing Depth (ft):	504
Well completion:	22-MAR-93	Well Owner:	SALMON BAY STEEL
Well Type:	Water	Driller #:	1691
Static Water Level:	Not Reported	Flow Rate (gpm):	Not Reported
Flow Type:	Not Reported	PSI:	Not Reported
Well Test:	Not Reported	Water Reclamation #:	9

X1162
NNE
1/2 - 1 Mile
Lower

WA WELLS WALOG2000168768

Database:	Ecology Well Logs	Well Log ID:	202708
Well Tag #:	Not Reported	Project Tag #:	Not Reported
Notice of Intent #:	007434	Date Received:	08-JUN-94
Diameter (in):	Not Reported	Casing Depth (ft):	Not Reported
Well completion:	Not Reported	Well Owner:	HARBOR AVE.
Well Type:	Resource Protection	Driller #:	Not Reported
Static Water Level:	Not Reported	Flow Rate (gpm):	Not Reported
Flow Type:	Not Reported	PSI:	Not Reported
Well Test:	Not Reported	Water Reclamation #:	9

X1163
NNE
1/2 - 1 Mile
Lower

WA WELLS WALOG2000168769

Database:	Ecology Well Logs	Well Log ID:	202709
Well Tag #:	Not Reported	Project Tag #:	Not Reported
Notice of Intent #:	007434	Date Received:	08-JUN-94
Diameter (in):	Not Reported	Casing Depth (ft):	Not Reported
Well completion:	Not Reported	Well Owner:	HARBOR AVE.
Well Type:	Resource Protection	Driller #:	Not Reported
Static Water Level:	Not Reported	Flow Rate (gpm):	Not Reported
Flow Type:	Not Reported	PSI:	Not Reported
Well Test:	Not Reported	Water Reclamation #:	9

X1164
NNE
1/2 - 1 Mile
Lower

WA WELLS WALOG2000381092

Database:	Ecology Well Logs	Well Log ID:	501743
Well Tag #:	APH513	Project Tag #:	Not Reported
Notice of Intent #:	R059047	Date Received:	12-SEP-07
Diameter (in):	7	Casing Depth (ft):	20

GEOCHECK® - PHYSICAL SETTING SOURCE MAP FINDINGS

Well completion:	09-AUG-07	Well Owner:	INHABIT LLC
Well Type:	Resource Protection	Driller #:	Not Reported
Static Water Level:	Not Reported	Flow Rate (gpm):	Not Reported
Flow Type:	Not Reported	PSI:	Not Reported
Well Test:	Not Reported	Water Reclamation #:	9

X1165
NNE
1/2 - 1 Mile
Lower

WA WELLS WALOG2000381093

Database:	Ecology Well Logs	Well Log ID:	501744
Well Tag #:	APH511	Project Tag #:	Not Reported
Notice of Intent #:	R059047	Date Received:	12-SEP-07
Diameter (in):	7	Casing Depth (ft):	20
Well completion:	09-AUG-07	Well Owner:	INHABIT LLC
Well Type:	Resource Protection	Driller #:	Not Reported
Static Water Level:	Not Reported	Flow Rate (gpm):	Not Reported
Flow Type:	Not Reported	PSI:	Not Reported
Well Test:	Not Reported	Water Reclamation #:	9

X1166
NNE
1/2 - 1 Mile
Lower

WA WELLS WALOG2000381094

Database:	Ecology Well Logs	Well Log ID:	501745
Well Tag #:	APH512	Project Tag #:	Not Reported
Notice of Intent #:	R059047	Date Received:	12-SEP-07
Diameter (in):	7	Casing Depth (ft):	30
Well completion:	09-AUG-07	Well Owner:	INHABIT LLC
Well Type:	Resource Protection	Driller #:	Not Reported
Static Water Level:	Not Reported	Flow Rate (gpm):	Not Reported
Flow Type:	Not Reported	PSI:	Not Reported
Well Test:	Not Reported	Water Reclamation #:	9

X1167
NNE
1/2 - 1 Mile
Lower

WA WELLS WALOG2000168773

Database:	Ecology Well Logs	Well Log ID:	202713
Well Tag #:	Not Reported	Project Tag #:	Not Reported
Notice of Intent #:	007434	Date Received:	08-JUN-94
Diameter (in):	Not Reported	Casing Depth (ft):	Not Reported
Well completion:	Not Reported	Well Owner:	HARBOR AVE.
Well Type:	Resource Protection	Driller #:	Not Reported
Static Water Level:	Not Reported	Flow Rate (gpm):	Not Reported
Flow Type:	Not Reported	PSI:	Not Reported
Well Test:	Not Reported	Water Reclamation #:	9

GEOCHECK® - PHYSICAL SETTING SOURCE MAP FINDINGS

Map ID
Direction
Distance
Elevation

Database EDR ID Number

X1168
NNE
1/2 - 1 Mile
Lower

WA WELLS WALOG2000168774

Database:	Ecology Well Logs	Well Log ID:	202714
Well Tag #:	Not Reported	Project Tag #:	Not Reported
Notice of Intent #:	007434	Date Received:	06-JUN-94
Diameter (in):	Not Reported	Casing Depth (ft):	Not Reported
Well completion:	Not Reported	Well Owner:	HARBOR AVE.
Well Type:	Resource Protection	Driller #:	Not Reported
Static Water Level:	Not Reported	Flow Rate (gpm):	Not Reported
Flow Type:	Not Reported	PSI:	Not Reported
Well Test:	Not Reported	Water Reclamation #:	9

X1169
NNE
1/2 - 1 Mile
Lower

WA WELLS WALOG2000332010

Database:	Ecology Well Logs	Well Log ID:	429796
Well Tag #:	AHS062	Project Tag #:	Not Reported
Notice of Intent #:	A118110	Date Received:	13-JAN-06
Diameter (in):	2	Casing Depth (ft):	46
Well completion:	14-DEC-05	Well Owner:	CITY OF SEATTLE
Well Type:	Decommissioning	Driller #:	Not Reported
Static Water Level:	Not Reported	Flow Rate (gpm):	Not Reported
Flow Type:	Not Reported	PSI:	Not Reported
Well Test:	Not Reported	Water Reclamation #:	9

X1170
NNE
1/2 - 1 Mile
Lower

WA WELLS WALOG2000779291

Database:	Ecology Well Logs	Well Log ID:	1661588
Well Tag #:	Not Reported	Project Tag #:	Not Reported
Notice of Intent #:	AE45470	Date Received:	17-JAN-18
Diameter (in):	6	Casing Depth (ft):	29
Well completion:	04-OCT-17	Well Owner:	True Design Build
Well Type:	Decommissioning	Driller #:	3113
Static Water Level:	Not Reported	Flow Rate (gpm):	Not Reported
Flow Type:	Dry Hole	PSI:	Not Reported
Well Test:	Not Reported	Water Reclamation #:	9

X1171
NNE
1/2 - 1 Mile
Lower

WA WELLS WALOG2000779292

Database:	Ecology Well Logs	Well Log ID:	1661589
Well Tag #:	Not Reported	Project Tag #:	Not Reported
Notice of Intent #:	SE63720	Date Received:	17-JAN-18
Diameter (in):	6	Casing Depth (ft):	16.5

GEOCHECK® - PHYSICAL SETTING SOURCE MAP FINDINGS

Well completion:	04-OCT-17	Well Owner:	True Design Build
Well Type:	Resource Protection	Driller #:	3113
Static Water Level:	Not Reported	Flow Rate (gpm):	Not Reported
Flow Type:	Dry Hole	PSI:	Not Reported
Well Test:	Not Reported	Water Reclamation #:	9

X1172
NNE
1/2 - 1 Mile
Lower

WA WELLS WALOG2000779293

Database:	Ecology Well Logs	Well Log ID:	1661590
Well Tag #:	Not Reported	Project Tag #:	Not Reported
Notice of Intent #:	AE45470	Date Received:	17-JAN-18
Diameter (in):	6	Casing Depth (ft):	16.5
Well completion:	04-OCT-17	Well Owner:	True Design Build
Well Type:	Decommissioning	Driller #:	3113
Static Water Level:	Not Reported	Flow Rate (gpm):	Not Reported
Flow Type:	Dry Hole	PSI:	Not Reported
Well Test:	Not Reported	Water Reclamation #:	9

X1173
NNE
1/2 - 1 Mile
Lower

WA WELLS WALOG2000724596

Database:	Ecology Well Logs	Well Log ID:	1588244
Well Tag #:	Not Reported	Project Tag #:	Not Reported
Notice of Intent #:	SE59238	Date Received:	09-SEP-16
Diameter (in):	5	Casing Depth (ft):	25
Well completion:	25-AUG-16	Well Owner:	Tan Phu Cuong
Well Type:	Resource Protection	Driller #:	2922
Static Water Level:	Not Reported	Flow Rate (gpm):	Not Reported
Flow Type:	Dry Hole	PSI:	Not Reported
Well Test:	Not Reported	Water Reclamation #:	9

X1174
NNE
1/2 - 1 Mile
Lower

WA WELLS WALOG2000724597

Database:	Ecology Well Logs	Well Log ID:	1588245
Well Tag #:	Not Reported	Project Tag #:	Not Reported
Notice of Intent #:	AE38769	Date Received:	09-SEP-16
Diameter (in):	5	Casing Depth (ft):	25
Well completion:	25-AUG-16	Well Owner:	Tan Phu Cuong
Well Type:	Decommissioning	Driller #:	2922
Static Water Level:	Not Reported	Flow Rate (gpm):	Not Reported
Flow Type:	Dry Hole	PSI:	Not Reported
Well Test:	Not Reported	Water Reclamation #:	9

GEOCHECK® - PHYSICAL SETTING SOURCE MAP FINDINGS

Map ID
 Direction
 Distance
 Elevation

Database EDR ID Number

X1175
NNE
1/2 - 1 Mile
Lower

WA WELLS WALOG2000779290

Database:	Ecology Well Logs	Well Log ID:	1661587
Well Tag #:	Not Reported	Project Tag #:	Not Reported
Notice of Intent #:	SE63720	Date Received:	17-JAN-18
Diameter (in):	6	Casing Depth (ft):	29
Well completion:	04-OCT-17	Well Owner:	True Design Build
Well Type:	Resource Protection	Driller #:	3113
Static Water Level:	Not Reported	Flow Rate (gpm):	Not Reported
Flow Type:	Dry Hole	PSI:	Not Reported
Well Test:	Not Reported	Water Reclamation #:	9

X1176
NNE
1/2 - 1 Mile
Lower

WA WELLS WALOG2000794002

Database:	Ecology Well Logs	Well Log ID:	1702905
Well Tag #:	Not Reported	Project Tag #:	Not Reported
Notice of Intent #:	AE48418	Date Received:	11-MAY-18
Diameter (in):	4	Casing Depth (ft):	10
Well completion:	19-APR-18	Well Owner:	Valdan Homes Llc
Well Type:	Decommissioning	Driller #:	3201
Static Water Level:	Not Reported	Flow Rate (gpm):	Not Reported
Flow Type:	Dry Hole	PSI:	Not Reported
Well Test:	Not Reported	Water Reclamation #:	9

X1177
NNE
1/2 - 1 Mile
Lower

WA WELLS WALOG2000794047

Database:	Ecology Well Logs	Well Log ID:	1702950
Well Tag #:	Not Reported	Project Tag #:	Not Reported
Notice of Intent #:	SE65754	Date Received:	11-MAY-18
Diameter (in):	4	Casing Depth (ft):	20
Well completion:	19-APR-18	Well Owner:	Valdan Homes Llc
Well Type:	Resource Protection	Driller #:	3201
Static Water Level:	Not Reported	Flow Rate (gpm):	Not Reported
Flow Type:	Dry Hole	PSI:	Not Reported
Well Test:	Not Reported	Water Reclamation #:	9

X1178
NNE
1/2 - 1 Mile
Lower

WA WELLS WALOG2000794048

Database:	Ecology Well Logs	Well Log ID:	1702951
Well Tag #:	Not Reported	Project Tag #:	Not Reported
Notice of Intent #:	AE48418	Date Received:	11-MAY-18
Diameter (in):	4	Casing Depth (ft):	20

GEOCHECK® - PHYSICAL SETTING SOURCE MAP FINDINGS

Well completion:	19-APR-18	Well Owner:	Valdan Homes Llc
Well Type:	Decommissioning	Driller #:	3201
Static Water Level:	Not Reported	Flow Rate (gpm):	Not Reported
Flow Type:	Dry Hole	PSI:	Not Reported
Well Test:	Not Reported	Water Reclamation #:	9

X1179
NNE
1/2 - 1 Mile
Lower

WA WELLS WALOG2000793999

Database:	Ecology Well Logs	Well Log ID:	1702902
Well Tag #:	Not Reported	Project Tag #:	Not Reported
Notice of Intent #:	SE65754	Date Received:	11-MAY-18
Diameter (in):	4	Casing Depth (ft):	10
Well completion:	19-APR-18	Well Owner:	Valdan Homes Llc
Well Type:	Resource Protection	Driller #:	3201
Static Water Level:	Not Reported	Flow Rate (gpm):	Not Reported
Flow Type:	Dry Hole	PSI:	Not Reported
Well Test:	Not Reported	Water Reclamation #:	9

X1180
NNE
1/2 - 1 Mile
Lower

WA WELLS WALOG2000794000

Database:	Ecology Well Logs	Well Log ID:	1702903
Well Tag #:	Not Reported	Project Tag #:	Not Reported
Notice of Intent #:	SE65754	Date Received:	11-MAY-18
Diameter (in):	4	Casing Depth (ft):	10
Well completion:	19-APR-18	Well Owner:	Valdan Homes Llc
Well Type:	Resource Protection	Driller #:	3201
Static Water Level:	Not Reported	Flow Rate (gpm):	Not Reported
Flow Type:	Dry Hole	PSI:	Not Reported
Well Test:	Not Reported	Water Reclamation #:	9

X1181
NNE
1/2 - 1 Mile
Lower

WA WELLS WALOG2000794001

Database:	Ecology Well Logs	Well Log ID:	1702904
Well Tag #:	Not Reported	Project Tag #:	Not Reported
Notice of Intent #:	AE48418	Date Received:	11-MAY-18
Diameter (in):	4	Casing Depth (ft):	10
Well completion:	19-APR-18	Well Owner:	Valdan Homes Llc
Well Type:	Decommissioning	Driller #:	3201
Static Water Level:	Not Reported	Flow Rate (gpm):	Not Reported
Flow Type:	Dry Hole	PSI:	Not Reported
Well Test:	Not Reported	Water Reclamation #:	9

GEOCHECK® - PHYSICAL SETTING SOURCE MAP FINDINGS

Map ID
Direction
Distance
Elevation

Database EDR ID Number

X1182
NNE
1/2 - 1 Mile
Lower

WA WELLS WALOG2000724587

Database:	Ecology Well Logs	Well Log ID:	1588235
Well Tag #:	Not Reported	Project Tag #:	Not Reported
Notice of Intent #:	AE38769	Date Received:	09-SEP-16
Diameter (in):	5	Casing Depth (ft):	60
Well completion:	25-AUG-16	Well Owner:	Tan Phu Cuong
Well Type:	Decommissioning	Driller #:	2922
Static Water Level:	Not Reported	Flow Rate (gpm):	Not Reported
Flow Type:	Dry Hole	PSI:	Not Reported
Well Test:	Not Reported	Water Reclamation #:	9

X1183
NNE
1/2 - 1 Mile
Lower

WA WELLS WALOG2000724588

Database:	Ecology Well Logs	Well Log ID:	1588236
Well Tag #:	Not Reported	Project Tag #:	Not Reported
Notice of Intent #:	SE59238	Date Received:	09-SEP-16
Diameter (in):	5	Casing Depth (ft):	30
Well completion:	25-AUG-16	Well Owner:	Tan Phu Cuong
Well Type:	Resource Protection	Driller #:	2922
Static Water Level:	Not Reported	Flow Rate (gpm):	Not Reported
Flow Type:	Dry Hole	PSI:	Not Reported
Well Test:	Not Reported	Water Reclamation #:	9

X1184
NNE
1/2 - 1 Mile
Lower

WA WELLS WALOG2000724589

Database:	Ecology Well Logs	Well Log ID:	1588237
Well Tag #:	Not Reported	Project Tag #:	Not Reported
Notice of Intent #:	AE38769	Date Received:	09-SEP-16
Diameter (in):	5	Casing Depth (ft):	30
Well completion:	25-AUG-16	Well Owner:	Tan Phu Cuong
Well Type:	Decommissioning	Driller #:	2922
Static Water Level:	Not Reported	Flow Rate (gpm):	Not Reported
Flow Type:	Dry Hole	PSI:	Not Reported
Well Test:	Not Reported	Water Reclamation #:	9

X1185
NNE
1/2 - 1 Mile
Lower

WA WELLS WALOG2000632411

Database:	Ecology Well Logs	Well Log ID:	949619
Well Tag #:	Not Reported	Project Tag #:	Not Reported
Notice of Intent #:	AE30243	Date Received:	28-JAN-15
Diameter (in):	8	Casing Depth (ft):	20

GEOCHECK® - PHYSICAL SETTING SOURCE MAP FINDINGS

Well completion:	14-JAN-15	Well Owner:	City Of Seattle
Well Type:	Decommissioning	Driller #:	2922
Static Water Level:	Not Reported	Flow Rate (gpm):	Not Reported
Flow Type:	Dry Hole	PSI:	Not Reported
Well Test:	Not Reported	Water Reclamation #:	9

X1186
NNE
1/2 - 1 Mile
Lower

WA WELLS WALOG2000664259

Database:	Ecology Well Logs	Well Log ID:	1023010
Well Tag #:	BIJ510	Project Tag #:	Not Reported
Notice of Intent #:	RE10843	Date Received:	21-MAY-15
Diameter (in):	2	Casing Depth (ft):	20
Well completion:	14-JAN-15	Well Owner:	SPU
Well Type:	Resource Protection	Driller #:	2922
Static Water Level:	Not Reported	Flow Rate (gpm):	Not Reported
Flow Type:	Not Reported	PSI:	Not Reported
Well Test:	Not Reported	Water Reclamation #:	9

X1187
NNE
1/2 - 1 Mile
Lower

WA WELLS WALOG2000724586

Database:	Ecology Well Logs	Well Log ID:	1588234
Well Tag #:	Not Reported	Project Tag #:	Not Reported
Notice of Intent #:	SE59238	Date Received:	09-SEP-16
Diameter (in):	5	Casing Depth (ft):	60
Well completion:	25-AUG-16	Well Owner:	Tan Phu Cuong
Well Type:	Resource Protection	Driller #:	2922
Static Water Level:	Not Reported	Flow Rate (gpm):	Not Reported
Flow Type:	Dry Hole	PSI:	Not Reported
Well Test:	Not Reported	Water Reclamation #:	9

X1188
NNE
1/2 - 1 Mile
Lower

WA WELLS WALOG2000724593

Database:	Ecology Well Logs	Well Log ID:	1588241
Well Tag #:	Not Reported	Project Tag #:	Not Reported
Notice of Intent #:	AE38769	Date Received:	09-SEP-16
Diameter (in):	5	Casing Depth (ft):	20
Well completion:	25-AUG-16	Well Owner:	Tan Phu Cuong
Well Type:	Decommissioning	Driller #:	2922
Static Water Level:	Not Reported	Flow Rate (gpm):	Not Reported
Flow Type:	Dry Hole	PSI:	Not Reported
Well Test:	Not Reported	Water Reclamation #:	9

GEOCHECK® - PHYSICAL SETTING SOURCE MAP FINDINGS

Map ID
Direction
Distance
Elevation

Database EDR ID Number

X1189
NNE
1/2 - 1 Mile
Lower

WA WELLS WALOG2000724594

Database:	Ecology Well Logs	Well Log ID:	1588242
Well Tag #:	Not Reported	Project Tag #:	Not Reported
Notice of Intent #:	SE59238	Date Received:	09-SEP-16
Diameter (in):	5	Casing Depth (ft):	20
Well completion:	25-AUG-16	Well Owner:	Tan Phu Cuong
Well Type:	Resource Protection	Driller #:	2922
Static Water Level:	Not Reported	Flow Rate (gpm):	Not Reported
Flow Type:	Dry Hole	PSI:	Not Reported
Well Test:	Not Reported	Water Reclamation #:	9

X1190
NNE
1/2 - 1 Mile
Lower

WA WELLS WALOG2000724595

Database:	Ecology Well Logs	Well Log ID:	1588243
Well Tag #:	Not Reported	Project Tag #:	Not Reported
Notice of Intent #:	AE38769	Date Received:	09-SEP-16
Diameter (in):	5	Casing Depth (ft):	20
Well completion:	25-AUG-16	Well Owner:	Tan Phu Cuong
Well Type:	Decommissioning	Driller #:	2922
Static Water Level:	Not Reported	Flow Rate (gpm):	Not Reported
Flow Type:	Dry Hole	PSI:	Not Reported
Well Test:	Not Reported	Water Reclamation #:	9

X1191
NNE
1/2 - 1 Mile
Lower

WA WELLS WALOG2000724590

Database:	Ecology Well Logs	Well Log ID:	1588238
Well Tag #:	Not Reported	Project Tag #:	Not Reported
Notice of Intent #:	SE59238	Date Received:	09-SEP-16
Diameter (in):	5	Casing Depth (ft):	20
Well completion:	25-AUG-16	Well Owner:	Tan Phu Cuong
Well Type:	Resource Protection	Driller #:	2922
Static Water Level:	Not Reported	Flow Rate (gpm):	Not Reported
Flow Type:	Dry Hole	PSI:	Not Reported
Well Test:	Not Reported	Water Reclamation #:	9

X1192
NNE
1/2 - 1 Mile
Lower

WA WELLS WALOG2000724591

Database:	Ecology Well Logs	Well Log ID:	1588239
Well Tag #:	Not Reported	Project Tag #:	Not Reported
Notice of Intent #:	SE59238	Date Received:	09-SEP-16
Diameter (in):	5	Casing Depth (ft):	20

GEOCHECK® - PHYSICAL SETTING SOURCE MAP FINDINGS

Well completion:	25-AUG-16	Well Owner:	Tan Phu Cuong
Well Type:	Resource Protection	Driller #:	2922
Static Water Level:	Not Reported	Flow Rate (gpm):	Not Reported
Flow Type:	Dry Hole	PSI:	Not Reported
Well Test:	Not Reported	Water Reclamation #:	9

X1193
NNE
1/2 - 1 Mile
Lower

WA WELLS WALOG2000724592

Database:	Ecology Well Logs	Well Log ID:	1588240
Well Tag #:	Not Reported	Project Tag #:	Not Reported
Notice of Intent #:	AE38769	Date Received:	09-SEP-16
Diameter (in):	5	Casing Depth (ft):	20
Well completion:	25-AUG-16	Well Owner:	Tan Phu Cuong
Well Type:	Decommissioning	Driller #:	2922
Static Water Level:	Not Reported	Flow Rate (gpm):	Not Reported
Flow Type:	Dry Hole	PSI:	Not Reported
Well Test:	Not Reported	Water Reclamation #:	9

Y1194
West
1/2 - 1 Mile
Lower

WA WELLS WALOG2000388481

Database:	Ecology Well Logs	Well Log ID:	510643
Well Tag #:	Not Reported	Project Tag #:	Not Reported
Notice of Intent #:	AE02764	Date Received:	07-JAN-08
Diameter (in):	3.25	Casing Depth (ft):	10
Well completion:	10-DEC-07	Well Owner:	SWANSON ST LLC
Well Type:	Decommissioning	Driller #:	Not Reported
Static Water Level:	Not Reported	Flow Rate (gpm):	Not Reported
Flow Type:	Not Reported	PSI:	Not Reported
Well Test:	Not Reported	Water Reclamation #:	9

Y1195
West
1/2 - 1 Mile
Lower

WA WELLS WALOG2000567497

Database:	Ecology Well Logs	Well Log ID:	830110
Well Tag #:	Not Reported	Project Tag #:	Not Reported
Notice of Intent #:	SE46649	Date Received:	16-NOV-12
Diameter (in):	6	Casing Depth (ft):	15
Well completion:	02-NOV-12	Well Owner:	Isola Homes
Well Type:	Resource Protection	Driller #:	Not Reported
Static Water Level:	Not Reported	Flow Rate (gpm):	Not Reported
Flow Type:	Not Reported	PSI:	Not Reported
Well Test:	Not Reported	Water Reclamation #:	9

GEOCHECK® - PHYSICAL SETTING SOURCE MAP FINDINGS

Map ID
Direction
Distance
Elevation

Database EDR ID Number

Y1196
West
1/2 - 1 Mile
Lower

WA WELLS WALOG2000388479

Database:	Ecology Well Logs	Well Log ID:	510641
Well Tag #:	Not Reported	Project Tag #:	Not Reported
Notice of Intent #:	SE01993	Date Received:	07-JAN-08
Diameter (in):	3.25	Casing Depth (ft):	10
Well completion:	10-DEC-07	Well Owner:	SWANSON ST LLC
Well Type:	Resource Protection	Driller #:	Not Reported
Static Water Level:	Not Reported	Flow Rate (gpm):	Not Reported
Flow Type:	Not Reported	PSI:	Not Reported
Well Test:	Not Reported	Water Reclamation #:	9

Y1197
West
1/2 - 1 Mile
Lower

WA WELLS WALOG2000388480

Database:	Ecology Well Logs	Well Log ID:	510642
Well Tag #:	Not Reported	Project Tag #:	Not Reported
Notice of Intent #:	AE02764	Date Received:	07-JAN-08
Diameter (in):	3.25	Casing Depth (ft):	6
Well completion:	10-DEC-07	Well Owner:	SWANSON ST LLC
Well Type:	Decommissioning	Driller #:	Not Reported
Static Water Level:	Not Reported	Flow Rate (gpm):	Not Reported
Flow Type:	Not Reported	PSI:	Not Reported
Well Test:	Not Reported	Water Reclamation #:	9

Y1198
West
1/2 - 1 Mile
Lower

WA WELLS WALOG2000567498

Database:	Ecology Well Logs	Well Log ID:	830112
Well Tag #:	Not Reported	Project Tag #:	Not Reported
Notice of Intent #:	SE46649	Date Received:	16-NOV-12
Diameter (in):	6	Casing Depth (ft):	20
Well completion:	02-NOV-12	Well Owner:	Isola Homes
Well Type:	Resource Protection	Driller #:	Not Reported
Static Water Level:	Not Reported	Flow Rate (gpm):	Not Reported
Flow Type:	Not Reported	PSI:	Not Reported
Well Test:	Not Reported	Water Reclamation #:	9

Y1199
West
1/2 - 1 Mile
Lower

WA WELLS WALOG2000586647

Database:	Ecology Well Logs	Well Log ID:	868664
Well Tag #:	Not Reported	Project Tag #:	Not Reported
Notice of Intent #:	AE21852	Date Received:	17-JUL-13
Diameter (in):	6	Casing Depth (ft):	25

GEOCHECK® - PHYSICAL SETTING SOURCE MAP FINDINGS

Well completion:	15-MAY-13	Well Owner:	Luke Fryer
Well Type:	Decommissioning	Driller #:	Not Reported
Static Water Level:	Not Reported	Flow Rate (gpm):	Not Reported
Flow Type:	Not Reported	PSI:	Not Reported
Well Test:	Not Reported	Water Reclamation #:	9

Y1200
West
1/2 - 1 Mile
Lower

WA WELLS WALOG2000586648

Database:	Ecology Well Logs	Well Log ID:	868666
Well Tag #:	Not Reported	Project Tag #:	Not Reported
Notice of Intent #:	AE21852	Date Received:	17-JUL-13
Diameter (in):	6	Casing Depth (ft):	20
Well completion:	15-MAY-13	Well Owner:	Luke Fryer
Well Type:	Decommissioning	Driller #:	Not Reported
Static Water Level:	Not Reported	Flow Rate (gpm):	Not Reported
Flow Type:	Not Reported	PSI:	Not Reported
Well Test:	Not Reported	Water Reclamation #:	9

Y1201
West
1/2 - 1 Mile
Lower

WA WELLS WALOG2000567499

Database:	Ecology Well Logs	Well Log ID:	830114
Well Tag #:	Not Reported	Project Tag #:	Not Reported
Notice of Intent #:	AE19612	Date Received:	16-NOV-12
Diameter (in):	6	Casing Depth (ft):	15
Well completion:	02-NOV-12	Well Owner:	Isola Homes
Well Type:	Decommissioning	Driller #:	Not Reported
Static Water Level:	Not Reported	Flow Rate (gpm):	Not Reported
Flow Type:	Not Reported	PSI:	Not Reported
Well Test:	Not Reported	Water Reclamation #:	9

Y1202
West
1/2 - 1 Mile
Lower

WA WELLS WALOG2000567500

Database:	Ecology Well Logs	Well Log ID:	830116
Well Tag #:	Not Reported	Project Tag #:	Not Reported
Notice of Intent #:	AE19612	Date Received:	16-NOV-12
Diameter (in):	6	Casing Depth (ft):	20
Well completion:	02-NOV-12	Well Owner:	Isola Homes
Well Type:	Decommissioning	Driller #:	Not Reported
Static Water Level:	Not Reported	Flow Rate (gpm):	Not Reported
Flow Type:	Not Reported	PSI:	Not Reported
Well Test:	Not Reported	Water Reclamation #:	9

GEOCHECK® - PHYSICAL SETTING SOURCE MAP FINDINGS

Map ID
Direction
Distance
Elevation

Database EDR ID Number

Y1203
West
1/2 - 1 Mile
Lower

WA WELLS WALOG2000350040

Database:	Ecology Well Logs	Well Log ID:	456727
Well Tag #:	Not Reported	Project Tag #:	Not Reported
Notice of Intent #:	E002590	Date Received:	18-OCT-06
Diameter (in):	Not Reported	Casing Depth (ft):	16
Well completion:	06-SEP-06	Well Owner:	RAINIER ROASTER RESTAURANT
Well Type:	Resource Protection	Driller #:	Not Reported
Static Water Level:	Not Reported	Flow Rate (gpm):	Not Reported
Flow Type:	Not Reported	PSI:	Not Reported
Well Test:	Not Reported	Water Reclamation #:	9

Y1204
West
1/2 - 1 Mile
Lower

WA WELLS WALOG2000350041

Database:	Ecology Well Logs	Well Log ID:	456728
Well Tag #:	Not Reported	Project Tag #:	Not Reported
Notice of Intent #:	E002590	Date Received:	18-OCT-06
Diameter (in):	Not Reported	Casing Depth (ft):	16
Well completion:	06-SEP-06	Well Owner:	RAINIER ROASTER RESTAURANT
Well Type:	Resource Protection	Driller #:	Not Reported
Static Water Level:	Not Reported	Flow Rate (gpm):	Not Reported
Flow Type:	Not Reported	PSI:	Not Reported
Well Test:	Not Reported	Water Reclamation #:	9

Y1205
West
1/2 - 1 Mile
Lower

WA WELLS WALOG2000350038

Database:	Ecology Well Logs	Well Log ID:	456725
Well Tag #:	Not Reported	Project Tag #:	Not Reported
Notice of Intent #:	E002590	Date Received:	18-OCT-06
Diameter (in):	Not Reported	Casing Depth (ft):	16
Well completion:	06-SEP-06	Well Owner:	RAINIER ROASTER RESTAURANT
Well Type:	Resource Protection	Driller #:	Not Reported
Static Water Level:	Not Reported	Flow Rate (gpm):	Not Reported
Flow Type:	Not Reported	PSI:	Not Reported
Well Test:	Not Reported	Water Reclamation #:	9

Y1206
West
1/2 - 1 Mile
Lower

WA WELLS WALOG2000350039

Database:	Ecology Well Logs	Well Log ID:	456726
Well Tag #:	Not Reported	Project Tag #:	Not Reported
Notice of Intent #:	E002590	Date Received:	18-OCT-06
Diameter (in):	Not Reported	Casing Depth (ft):	16

GEOCHECK® - PHYSICAL SETTING SOURCE MAP FINDINGS

Well completion:	06-SEP-06	Well Owner:	RAINIER ROASTER RESTAURANT
Well Type:	Resource Protection	Driller #:	Not Reported
Static Water Level:	Not Reported	Flow Rate (gpm):	Not Reported
Flow Type:	Not Reported	PSI:	Not Reported
Well Test:	Not Reported	Water Reclamation #:	9

Y1207
West
1/2 - 1 Mile
Lower

WA WELLS WALOG2000350042

Database:	Ecology Well Logs	Well Log ID:	456729
Well Tag #:	Not Reported	Project Tag #:	Not Reported
Notice of Intent #:	A084447	Date Received:	18-OCT-06
Diameter (in):	Not Reported	Casing Depth (ft):	16
Well completion:	06-SEP-06	Well Owner:	RAINIER ROASTER RESTAURANT
Well Type:	Decommissioning	Driller #:	Not Reported
Static Water Level:	Not Reported	Flow Rate (gpm):	Not Reported
Flow Type:	Not Reported	PSI:	Not Reported
Well Test:	Not Reported	Water Reclamation #:	9

Y1208
West
1/2 - 1 Mile
Lower

WA WELLS WALOG2000350045

Database:	Ecology Well Logs	Well Log ID:	456732
Well Tag #:	Not Reported	Project Tag #:	Not Reported
Notice of Intent #:	A084447	Date Received:	18-OCT-06
Diameter (in):	Not Reported	Casing Depth (ft):	16
Well completion:	06-SEP-06	Well Owner:	RAINIER ROASTER RESTAURANT
Well Type:	Decommissioning	Driller #:	Not Reported
Static Water Level:	Not Reported	Flow Rate (gpm):	Not Reported
Flow Type:	Not Reported	PSI:	Not Reported
Well Test:	Not Reported	Water Reclamation #:	9

Y1209
West
1/2 - 1 Mile
Lower

WA WELLS WALOG2000388478

Database:	Ecology Well Logs	Well Log ID:	510640
Well Tag #:	Not Reported	Project Tag #:	Not Reported
Notice of Intent #:	SE01993	Date Received:	07-JAN-08
Diameter (in):	3.25	Casing Depth (ft):	6
Well completion:	10-DEC-07	Well Owner:	SWANSON ST LLC
Well Type:	Resource Protection	Driller #:	Not Reported
Static Water Level:	Not Reported	Flow Rate (gpm):	Not Reported
Flow Type:	Not Reported	PSI:	Not Reported
Well Test:	Not Reported	Water Reclamation #:	9

GEOCHECK® - PHYSICAL SETTING SOURCE MAP FINDINGS

Map ID
Direction
Distance
Elevation

Database EDR ID Number

Y1210
West
1/2 - 1 Mile
Lower

WA WELLS WALOG2000350043

Database:	Ecology Well Logs	Well Log ID:	456730
Well Tag #:	Not Reported	Project Tag #:	Not Reported
Notice of Intent #:	A084447	Date Received:	18-OCT-06
Diameter (in):	Not Reported	Casing Depth (ft):	16
Well completion:	06-SEP-06	Well Owner:	RAINIER ROASTER RESTAURANT
Well Type:	Decommissioning	Driller #:	Not Reported
Static Water Level:	Not Reported	Flow Rate (gpm):	Not Reported
Flow Type:	Not Reported	PSI:	Not Reported
Well Test:	Not Reported	Water Reclamation #:	9

Y1211
West
1/2 - 1 Mile
Lower

WA WELLS WALOG2000350044

Database:	Ecology Well Logs	Well Log ID:	456731
Well Tag #:	Not Reported	Project Tag #:	Not Reported
Notice of Intent #:	A084447	Date Received:	18-OCT-06
Diameter (in):	Not Reported	Casing Depth (ft):	16
Well completion:	06-SEP-06	Well Owner:	RAINIER ROASTER RESTAURANT
Well Type:	Decommissioning	Driller #:	Not Reported
Static Water Level:	Not Reported	Flow Rate (gpm):	Not Reported
Flow Type:	Not Reported	PSI:	Not Reported
Well Test:	Not Reported	Water Reclamation #:	9

Y1212
West
1/2 - 1 Mile
Lower

WA WELLS WALOG2000589592

Database:	Ecology Well Logs	Well Log ID:	874213
Well Tag #:	Not Reported	Project Tag #:	Not Reported
Notice of Intent #:	AE22584	Date Received:	09-SEP-13
Diameter (in):	5	Casing Depth (ft):	20
Well completion:	28-JUN-13	Well Owner:	Seattle School District HWA
Well Type:	Decommissioning	Driller #:	Not Reported
Static Water Level:	Not Reported	Flow Rate (gpm):	Not Reported
Flow Type:	Not Reported	PSI:	Not Reported
Well Test:	Not Reported	Water Reclamation #:	9

Y1213
West
1/2 - 1 Mile
Lower

WA WELLS WALOG2000621605

Database:	Ecology Well Logs	Well Log ID:	932431
Well Tag #:	Not Reported	Project Tag #:	Not Reported
Notice of Intent #:	SE48664	Date Received:	17-NOV-14
Diameter (in):	5	Casing Depth (ft):	30

GEOCHECK® - PHYSICAL SETTING SOURCE MAP FINDINGS

Well completion:	28-JUN-13	Well Owner:	Seattle School District
Well Type:	Resource Protection	Driller #:	1816
Static Water Level:	Not Reported	Flow Rate (gpm):	Not Reported
Flow Type:	Dry Hole	PSI:	Not Reported
Well Test:	Not Reported	Water Reclamation #:	9

Y1214
West
1/2 - 1 Mile
Lower

WA WELLS WALOG2000589590

Database:	Ecology Well Logs	Well Log ID:	874209
Well Tag #:	Not Reported	Project Tag #:	Not Reported
Notice of Intent #:	AE22584	Date Received:	09-SEP-13
Diameter (in):	5	Casing Depth (ft):	30
Well completion:	28-JUN-13	Well Owner:	Seattle School District HWA
Well Type:	Decommissioning	Driller #:	Not Reported
Static Water Level:	Not Reported	Flow Rate (gpm):	Not Reported
Flow Type:	Not Reported	PSI:	Not Reported
Well Test:	Not Reported	Water Reclamation #:	9

Y1215
West
1/2 - 1 Mile
Lower

WA WELLS WALOG2000589591

Database:	Ecology Well Logs	Well Log ID:	874211
Well Tag #:	Not Reported	Project Tag #:	Not Reported
Notice of Intent #:	AE22584	Date Received:	09-SEP-13
Diameter (in):	5	Casing Depth (ft):	25
Well completion:	28-JUN-13	Well Owner:	Seattle School District HWA
Well Type:	Decommissioning	Driller #:	Not Reported
Static Water Level:	Not Reported	Flow Rate (gpm):	Not Reported
Flow Type:	Not Reported	PSI:	Not Reported
Well Test:	Not Reported	Water Reclamation #:	9

Y1216
West
1/2 - 1 Mile
Lower

WA WELLS WALOG2000621606

Database:	Ecology Well Logs	Well Log ID:	932432
Well Tag #:	Not Reported	Project Tag #:	Not Reported
Notice of Intent #:	AE22584	Date Received:	17-NOV-14
Diameter (in):	5	Casing Depth (ft):	30
Well completion:	28-JUN-13	Well Owner:	Seattle School District
Well Type:	Decommissioning	Driller #:	1816
Static Water Level:	Not Reported	Flow Rate (gpm):	Not Reported
Flow Type:	Dry Hole	PSI:	Not Reported
Well Test:	Not Reported	Water Reclamation #:	9

GEOCHECK® - PHYSICAL SETTING SOURCE MAP FINDINGS

Map ID
Direction
Distance
Elevation

Database EDR ID Number

Y1217
West
1/2 - 1 Mile
Lower

WA WELLS WALOG2000621609

Database:	Ecology Well Logs	Well Log ID:	932435
Well Tag #:	Not Reported	Project Tag #:	Not Reported
Notice of Intent #:	SE48664	Date Received:	17-NOV-14
Diameter (in):	5	Casing Depth (ft):	20
Well completion:	28-JUN-13	Well Owner:	Seattle School District
Well Type:	Resource Protection	Driller #:	1816
Static Water Level:	Not Reported	Flow Rate (gpm):	Not Reported
Flow Type:	Dry Hole	PSI:	Not Reported
Well Test:	Not Reported	Water Reclamation #:	9

Y1218
West
1/2 - 1 Mile
Lower

WA WELLS WALOG2000621610

Database:	Ecology Well Logs	Well Log ID:	932436
Well Tag #:	Not Reported	Project Tag #:	Not Reported
Notice of Intent #:	AE22584	Date Received:	17-NOV-14
Diameter (in):	5	Casing Depth (ft):	20
Well completion:	28-JUN-13	Well Owner:	Seattle School District
Well Type:	Decommissioning	Driller #:	1816
Static Water Level:	Not Reported	Flow Rate (gpm):	Not Reported
Flow Type:	Dry Hole	PSI:	Not Reported
Well Test:	Not Reported	Water Reclamation #:	9

Y1219
West
1/2 - 1 Mile
Lower

WA WELLS WALOG2000621607

Database:	Ecology Well Logs	Well Log ID:	932433
Well Tag #:	Not Reported	Project Tag #:	Not Reported
Notice of Intent #:	SE48664	Date Received:	17-NOV-14
Diameter (in):	5	Casing Depth (ft):	25
Well completion:	28-JUN-13	Well Owner:	Seattle School District
Well Type:	Resource Protection	Driller #:	1816
Static Water Level:	Not Reported	Flow Rate (gpm):	Not Reported
Flow Type:	Dry Hole	PSI:	Not Reported
Well Test:	Not Reported	Water Reclamation #:	9

Y1220
West
1/2 - 1 Mile
Lower

WA WELLS WALOG2000621608

Database:	Ecology Well Logs	Well Log ID:	932434
Well Tag #:	Not Reported	Project Tag #:	Not Reported
Notice of Intent #:	AE22584	Date Received:	17-NOV-14
Diameter (in):	5	Casing Depth (ft):	25

GEOCHECK® - PHYSICAL SETTING SOURCE MAP FINDINGS

Well completion:	28-JUN-13	Well Owner:	Seattle School District
Well Type:	Decommissioning	Driller #:	1816
Static Water Level:	Not Reported	Flow Rate (gpm):	Not Reported
Flow Type:	Dry Hole	PSI:	Not Reported
Well Test:	Not Reported	Water Reclamation #:	9

Y1221
West
1/2 - 1 Mile
Lower

WA WELLS WALOG2000586867

Database:	Ecology Well Logs	Well Log ID:	869081
Well Tag #:	Not Reported	Project Tag #:	Not Reported
Notice of Intent #:	AE20900	Date Received:	22-JUL-13
Diameter (in):	5	Casing Depth (ft):	15
Well completion:	18-MAR-13	Well Owner:	Estate Of Lanita Strom
Well Type:	Decommissioning	Driller #:	Not Reported
Static Water Level:	Not Reported	Flow Rate (gpm):	Not Reported
Flow Type:	Not Reported	PSI:	Not Reported
Well Test:	Not Reported	Water Reclamation #:	9

Y1222
West
1/2 - 1 Mile
Lower

WA WELLS WALOG2000586868

Database:	Ecology Well Logs	Well Log ID:	869083
Well Tag #:	Not Reported	Project Tag #:	Not Reported
Notice of Intent #:	AE20900	Date Received:	22-JUL-13
Diameter (in):	5	Casing Depth (ft):	15
Well completion:	18-MAR-13	Well Owner:	Estate Of Lanita Strom
Well Type:	Decommissioning	Driller #:	Not Reported
Static Water Level:	Not Reported	Flow Rate (gpm):	Not Reported
Flow Type:	Not Reported	PSI:	Not Reported
Well Test:	Not Reported	Water Reclamation #:	9

Y1223
West
1/2 - 1 Mile
Lower

WA WELLS WALOG2000586678

Database:	Ecology Well Logs	Well Log ID:	868726
Well Tag #:	Not Reported	Project Tag #:	Not Reported
Notice of Intent #:	SE48162	Date Received:	17-JUL-13
Diameter (in):	6	Casing Depth (ft):	25
Well completion:	15-MAY-13	Well Owner:	Luke Fryer
Well Type:	Resource Protection	Driller #:	Not Reported
Static Water Level:	Not Reported	Flow Rate (gpm):	Not Reported
Flow Type:	Not Reported	PSI:	Not Reported
Well Test:	Not Reported	Water Reclamation #:	9

GEOCHECK® - PHYSICAL SETTING SOURCE MAP FINDINGS

Map ID
Direction
Distance
Elevation

Database EDR ID Number

Y1224
West
1/2 - 1 Mile
Lower

WA WELLS WALOG2000586679

Database:	Ecology Well Logs	Well Log ID:	868728
Well Tag #:	Not Reported	Project Tag #:	Not Reported
Notice of Intent #:	SE48162	Date Received:	17-JUL-13
Diameter (in):	6	Casing Depth (ft):	20
Well completion:	15-MAY-13	Well Owner:	Luke Fryer
Well Type:	Resource Protection	Driller #:	Not Reported
Static Water Level:	Not Reported	Flow Rate (gpm):	Not Reported
Flow Type:	Not Reported	PSI:	Not Reported
Well Test:	Not Reported	Water Reclamation #:	9

Y1225
West
1/2 - 1 Mile
Lower

WA WELLS WALOG2000586869

Database:	Ecology Well Logs	Well Log ID:	869084
Well Tag #:	Not Reported	Project Tag #:	Not Reported
Notice of Intent #:	SE47553	Date Received:	22-JUL-13
Diameter (in):	5	Casing Depth (ft):	15
Well completion:	18-MAR-13	Well Owner:	Estate Of Lanita Strom
Well Type:	Resource Protection	Driller #:	Not Reported
Static Water Level:	Not Reported	Flow Rate (gpm):	Not Reported
Flow Type:	Not Reported	PSI:	Not Reported
Well Test:	Not Reported	Water Reclamation #:	9

Y1226
West
1/2 - 1 Mile
Lower

WA WELLS WALOG2000589588

Database:	Ecology Well Logs	Well Log ID:	874205
Well Tag #:	Not Reported	Project Tag #:	Not Reported
Notice of Intent #:	SE48664	Date Received:	09-SEP-13
Diameter (in):	5	Casing Depth (ft):	25
Well completion:	28-JUN-13	Well Owner:	Seattle School District HWA
Well Type:	Resource Protection	Driller #:	Not Reported
Static Water Level:	Not Reported	Flow Rate (gpm):	Not Reported
Flow Type:	Not Reported	PSI:	Not Reported
Well Test:	Not Reported	Water Reclamation #:	9

Y1227
West
1/2 - 1 Mile
Lower

WA WELLS WALOG2000589589

Database:	Ecology Well Logs	Well Log ID:	874207
Well Tag #:	Not Reported	Project Tag #:	Not Reported
Notice of Intent #:	SE48664	Date Received:	09-SEP-13
Diameter (in):	5	Casing Depth (ft):	20

GEOCHECK® - PHYSICAL SETTING SOURCE MAP FINDINGS

Well completion:	28-JUN-13	Well Owner:	Seattle School District HWA
Well Type:	Resource Protection	Driller #:	Not Reported
Static Water Level:	Not Reported	Flow Rate (gpm):	Not Reported
Flow Type:	Not Reported	PSI:	Not Reported
Well Test:	Not Reported	Water Reclamation #:	9

Y1228
West
1/2 - 1 Mile
Lower

WA WELLS WALOG2000586870

Database:	Ecology Well Logs	Well Log ID:	869086
Well Tag #:	Not Reported	Project Tag #:	Not Reported
Notice of Intent #:	SE47553	Date Received:	22-JUL-13
Diameter (in):	5	Casing Depth (ft):	15
Well completion:	18-MAR-13	Well Owner:	Estate Of Lanita Strom
Well Type:	Resource Protection	Driller #:	Not Reported
Static Water Level:	Not Reported	Flow Rate (gpm):	Not Reported
Flow Type:	Not Reported	PSI:	Not Reported
Well Test:	Not Reported	Water Reclamation #:	9

Y1229
West
1/2 - 1 Mile
Lower

WA WELLS WALOG2000589587

Database:	Ecology Well Logs	Well Log ID:	874203
Well Tag #:	Not Reported	Project Tag #:	Not Reported
Notice of Intent #:	SE48664	Date Received:	09-SEP-13
Diameter (in):	5	Casing Depth (ft):	30
Well completion:	28-JUN-13	Well Owner:	Seattle School District HWA
Well Type:	Resource Protection	Driller #:	Not Reported
Static Water Level:	Not Reported	Flow Rate (gpm):	Not Reported
Flow Type:	Not Reported	PSI:	Not Reported
Well Test:	Not Reported	Water Reclamation #:	9

Z1230
WSW
1/2 - 1 Mile
Lower

WA WELLS WALOG2000642154

Database:	Ecology Well Logs	Well Log ID:	976524
Well Tag #:	Not Reported	Project Tag #:	Not Reported
Notice of Intent #:	se53065	Date Received:	04-FEB-15
Diameter (in):	8	Casing Depth (ft):	15
Well completion:	30-OCT-14	Well Owner:	LMI West Seattle
Well Type:	Resource Protection	Driller #:	3143
Static Water Level:	Not Reported	Flow Rate (gpm):	Not Reported
Flow Type:	Not Reported	PSI:	Not Reported
Well Test:	Not Reported	Water Reclamation #:	9

GEOCHECK® - PHYSICAL SETTING SOURCE MAP FINDINGS

Map ID
Direction
Distance
Elevation

Database EDR ID Number

Z1231
WSW
1/2 - 1 Mile
Lower

WA WELLS WALOG2000642156

Database:	Ecology Well Logs	Well Log ID:	976528
Well Tag #:	Not Reported	Project Tag #:	Not Reported
Notice of Intent #:	se53065	Date Received:	04-FEB-15
Diameter (in):	8	Casing Depth (ft):	29
Well completion:	30-OCT-14	Well Owner:	LMI West Seattle
Well Type:	Resource Protection	Driller #:	3143
Static Water Level:	Not Reported	Flow Rate (gpm):	Not Reported
Flow Type:	Not Reported	PSI:	Not Reported
Well Test:	Not Reported	Water Reclamation #:	9

Z1232
WSW
1/2 - 1 Mile
Lower

WA WELLS WALOG2000642159

Database:	Ecology Well Logs	Well Log ID:	976533
Well Tag #:	Not Reported	Project Tag #:	Not Reported
Notice of Intent #:	ae29405	Date Received:	04-FEB-15
Diameter (in):	8	Casing Depth (ft):	15
Well completion:	30-OCT-14	Well Owner:	LMI West Seattle
Well Type:	Decommissioning	Driller #:	3143
Static Water Level:	Not Reported	Flow Rate (gpm):	Not Reported
Flow Type:	Not Reported	PSI:	Not Reported
Well Test:	Not Reported	Water Reclamation #:	9

Z1233
WSW
1/2 - 1 Mile
Lower

WA WELLS WALOG2000590814

Database:	Ecology Well Logs	Well Log ID:	876681
Well Tag #:	Not Reported	Project Tag #:	Not Reported
Notice of Intent #:	SE48311	Date Received:	25-OCT-13
Diameter (in):	4	Casing Depth (ft):	30
Well completion:	05-JUN-13	Well Owner:	Terry Burns
Well Type:	Resource Protection	Driller #:	Not Reported
Static Water Level:	Not Reported	Flow Rate (gpm):	Not Reported
Flow Type:	Not Reported	PSI:	Not Reported
Well Test:	Not Reported	Water Reclamation #:	9

Z1234
WSW
1/2 - 1 Mile
Lower

WA WELLS WALOG2000590815

Database:	Ecology Well Logs	Well Log ID:	876683
Well Tag #:	Not Reported	Project Tag #:	Not Reported
Notice of Intent #:	AE22100	Date Received:	25-OCT-13
Diameter (in):	4	Casing Depth (ft):	30

GEOCHECK® - PHYSICAL SETTING SOURCE MAP FINDINGS

Well completion:	05-JUN-13	Well Owner:	Terry Burns
Well Type:	Decommissioning	Driller #:	Not Reported
Static Water Level:	Not Reported	Flow Rate (gpm):	Not Reported
Flow Type:	Not Reported	PSI:	Not Reported
Well Test:	Not Reported	Water Reclamation #:	9

Z1235
WSW
1/2 - 1 Mile
Lower

WA WELLS WALOG2000642153

Database:	Ecology Well Logs	Well Log ID:	976522
Well Tag #:	Not Reported	Project Tag #:	Not Reported
Notice of Intent #:	ae29405	Date Received:	04-FEB-15
Diameter (in):	8	Casing Depth (ft):	25
Well completion:	30-OCT-14	Well Owner:	LMI West Seattle
Well Type:	Decommissioning	Driller #:	3143
Static Water Level:	Not Reported	Flow Rate (gpm):	Not Reported
Flow Type:	Not Reported	PSI:	Not Reported
Well Test:	Not Reported	Water Reclamation #:	9

Z1236
WSW
1/2 - 1 Mile
Lower

WA WELLS WALOG2000642166

Database:	Ecology Well Logs	Well Log ID:	976546
Well Tag #:	bls120	Project Tag #:	Not Reported
Notice of Intent #:	re10587	Date Received:	04-FEB-15
Diameter (in):	2	Casing Depth (ft):	30
Well completion:	30-OCT-14	Well Owner:	LMI West Seattle
Well Type:	Resource Protection	Driller #:	3143
Static Water Level:	Not Reported	Flow Rate (gpm):	Not Reported
Flow Type:	Not Reported	PSI:	Not Reported
Well Test:	Not Reported	Water Reclamation #:	9

Z1237
WSW
1/2 - 1 Mile
Lower

WA WELLS WALOG2000757740

Database:	Ecology Well Logs	Well Log ID:	1626631
Well Tag #:	Not Reported	Project Tag #:	Not Reported
Notice of Intent #:	SE61543	Date Received:	11-JUN-17
Diameter (in):	8	Casing Depth (ft):	31.5
Well completion:	23-MAR-17	Well Owner:	Pan Geo
Well Type:	Resource Protection	Driller #:	3143
Static Water Level:	Not Reported	Flow Rate (gpm):	Not Reported
Flow Type:	Dry Hole	PSI:	Not Reported
Well Test:	Not Reported	Water Reclamation #:	9

GEOCHECK® - PHYSICAL SETTING SOURCE MAP FINDINGS

Map ID
Direction
Distance
Elevation

Database EDR ID Number

Z1238
WSW
1/2 - 1 Mile
Lower

WA WELLS WALOG2000757741

Database:	Ecology Well Logs	Well Log ID:	1626632
Well Tag #:	Not Reported	Project Tag #:	Not Reported
Notice of Intent #:	SE61543	Date Received:	11-JUN-17
Diameter (in):	8	Casing Depth (ft):	31.5
Well completion:	23-MAR-17	Well Owner:	Pan Geo
Well Type:	Resource Protection	Driller #:	3143
Static Water Level:	Not Reported	Flow Rate (gpm):	Not Reported
Flow Type:	Dry Hole	PSI:	Not Reported
Well Test:	Not Reported	Water Reclamation #:	9

Z1239
WSW
1/2 - 1 Mile
Lower

WA WELLS WALOG2000642163

Database:	Ecology Well Logs	Well Log ID:	976543
Well Tag #:	Not Reported	Project Tag #:	Not Reported
Notice of Intent #:	ae29405	Date Received:	04-FEB-15
Diameter (in):	8	Casing Depth (ft):	15
Well completion:	30-OCT-14	Well Owner:	LMI West Seattle
Well Type:	Decommissioning	Driller #:	3143
Static Water Level:	Not Reported	Flow Rate (gpm):	Not Reported
Flow Type:	Not Reported	PSI:	Not Reported
Well Test:	Not Reported	Water Reclamation #:	9

Z1240
WSW
1/2 - 1 Mile
Lower

WA WELLS WALOG2000642164

Database:	Ecology Well Logs	Well Log ID:	976544
Well Tag #:	Not Reported	Project Tag #:	Not Reported
Notice of Intent #:	ae29405	Date Received:	04-FEB-15
Diameter (in):	8	Casing Depth (ft):	29
Well completion:	30-OCT-14	Well Owner:	LMI West Seattle
Well Type:	Decommissioning	Driller #:	3143
Static Water Level:	Not Reported	Flow Rate (gpm):	Not Reported
Flow Type:	Not Reported	PSI:	Not Reported
Well Test:	Not Reported	Water Reclamation #:	9

Z1241
WSW
1/2 - 1 Mile
Lower

WA WELLS WALOG2000642165

Database:	Ecology Well Logs	Well Log ID:	976545
Well Tag #:	Not Reported	Project Tag #:	Not Reported
Notice of Intent #:	se53065	Date Received:	04-FEB-15
Diameter (in):	8	Casing Depth (ft):	25

GEOCHECK® - PHYSICAL SETTING SOURCE MAP FINDINGS

Well completion:	30-OCT-14	Well Owner:	LMI West Seattle
Well Type:	Resource Protection	Driller #:	3143
Static Water Level:	Not Reported	Flow Rate (gpm):	Not Reported
Flow Type:	Not Reported	PSI:	Not Reported
Well Test:	Not Reported	Water Reclamation #:	9

Z1242
WSW
1/2 - 1 Mile
Lower

WA WELLS WALOG2000409597

Database:	Ecology Well Logs	Well Log ID:	541620
Well Tag #:	Not Reported	Project Tag #:	Not Reported
Notice of Intent #:	A133958	Date Received:	10-JUN-08
Diameter (in):	7	Casing Depth (ft):	30
Well completion:	14-APR-08	Well Owner:	WILLIAM CONNER OTTO ROSENEAU AND ASS
Well Type:	Decommissioning	Driller #:	Not Reported
Static Water Level:	Not Reported	Flow Rate (gpm):	Not Reported
Flow Type:	Not Reported	PSI:	Not Reported
Well Test:	Not Reported	Water Reclamation #:	9

Z1243
WSW
1/2 - 1 Mile
Lower

WA WELLS WALOG2000500743

Database:	Ecology Well Logs	Well Log ID:	698961
Well Tag #:	Not Reported	Project Tag #:	Not Reported
Notice of Intent #:	EE01749	Date Received:	02-DEC-10
Diameter (in):	2.5	Casing Depth (ft):	15
Well completion:	29-NOV-10	Well Owner:	ROGERS ROBERT A
Well Type:	Resource Protection	Driller #:	Not Reported
Static Water Level:	Not Reported	Flow Rate (gpm):	Not Reported
Flow Type:	Not Reported	PSI:	Not Reported
Well Test:	Not Reported	Water Reclamation #:	9

Z1244
WSW
1/2 - 1 Mile
Lower

WA WELLS WALOG2000500744

Database:	Ecology Well Logs	Well Log ID:	698963
Well Tag #:	Not Reported	Project Tag #:	Not Reported
Notice of Intent #:	EE01749	Date Received:	02-DEC-10
Diameter (in):	2.5	Casing Depth (ft):	15
Well completion:	29-NOV-10	Well Owner:	ROGERS ROBERT A
Well Type:	Resource Protection	Driller #:	Not Reported
Static Water Level:	Not Reported	Flow Rate (gpm):	Not Reported
Flow Type:	Not Reported	PSI:	Not Reported
Well Test:	Not Reported	Water Reclamation #:	9

GEOCHECK® - PHYSICAL SETTING SOURCE MAP FINDINGS

Map ID
Direction
Distance
Elevation

Database EDR ID Number

Z1245
WSW
1/2 - 1 Mile
Lower

WA WELLS WALOG2000409530

Database:	Ecology Well Logs	Well Log ID:	541546
Well Tag #:	Not Reported	Project Tag #:	Not Reported
Notice of Intent #:	S030312	Date Received:	10-JUN-08
Diameter (in):	7	Casing Depth (ft):	30
Well completion:	14-APR-08	Well Owner:	WILLIAM CONNER OTTO ROSENEAU AND ASS
Well Type:	Resource Protection	Driller #:	Not Reported
Static Water Level:	Not Reported	Flow Rate (gpm):	Not Reported
Flow Type:	Not Reported	PSI:	Not Reported
Well Test:	Not Reported	Water Reclamation #:	9

Z1246
WSW
1/2 - 1 Mile
Lower

WA WELLS WALOG2000409595

Database:	Ecology Well Logs	Well Log ID:	541618
Well Tag #:	Not Reported	Project Tag #:	Not Reported
Notice of Intent #:	S030312	Date Received:	10-JUN-08
Diameter (in):	7	Casing Depth (ft):	30
Well completion:	14-APR-08	Well Owner:	WILLIAM CONNER OTTO ROSENEAU AND ASS
Well Type:	Resource Protection	Driller #:	Not Reported
Static Water Level:	Not Reported	Flow Rate (gpm):	Not Reported
Flow Type:	Not Reported	PSI:	Not Reported
Well Test:	Not Reported	Water Reclamation #:	9

Z1247
WSW
1/2 - 1 Mile
Lower

WA WELLS WALOG2000409596

Database:	Ecology Well Logs	Well Log ID:	541619
Well Tag #:	Not Reported	Project Tag #:	Not Reported
Notice of Intent #:	A133958	Date Received:	10-JUN-08
Diameter (in):	7	Casing Depth (ft):	30
Well completion:	14-APR-08	Well Owner:	WILLIAM CONNER OTTO ROSENEAU AND ASS
Well Type:	Decommissioning	Driller #:	Not Reported
Static Water Level:	Not Reported	Flow Rate (gpm):	Not Reported
Flow Type:	Not Reported	PSI:	Not Reported
Well Test:	Not Reported	Water Reclamation #:	9

Z1248
WSW
1/2 - 1 Mile
Lower

WA WELLS WALOG2000500748

Database:	Ecology Well Logs	Well Log ID:	698971
Well Tag #:	Not Reported	Project Tag #:	Not Reported
Notice of Intent #:	AE11496	Date Received:	02-DEC-10
Diameter (in):	2.5	Casing Depth (ft):	15

GEOCHECK® - PHYSICAL SETTING SOURCE MAP FINDINGS

Well completion:	29-NOV-10	Well Owner:	ROGERS ROBERT A
Well Type:	Decommissioning	Driller #:	Not Reported
Static Water Level:	Not Reported	Flow Rate (gpm):	Not Reported
Flow Type:	Not Reported	PSI:	Not Reported
Well Test:	Not Reported	Water Reclamation #:	9

Z1249
WSW
1/2 - 1 Mile
Lower

WA WELLS WALOG2000500749

Database:	Ecology Well Logs	Well Log ID:	698973
Well Tag #:	Not Reported	Project Tag #:	Not Reported
Notice of Intent #:	AE11496	Date Received:	02-DEC-10
Diameter (in):	2.5	Casing Depth (ft):	15
Well completion:	29-NOV-10	Well Owner:	ROGERS ROBERT A
Well Type:	Decommissioning	Driller #:	Not Reported
Static Water Level:	Not Reported	Flow Rate (gpm):	Not Reported
Flow Type:	Not Reported	PSI:	Not Reported
Well Test:	Not Reported	Water Reclamation #:	9

Z1250
WSW
1/2 - 1 Mile
Lower

WA WELLS WALOG2000500750

Database:	Ecology Well Logs	Well Log ID:	698975
Well Tag #:	Not Reported	Project Tag #:	Not Reported
Notice of Intent #:	AE11496	Date Received:	02-DEC-10
Diameter (in):	2.5	Casing Depth (ft):	15
Well completion:	29-NOV-10	Well Owner:	ROGERS ROBERT A
Well Type:	Decommissioning	Driller #:	Not Reported
Static Water Level:	Not Reported	Flow Rate (gpm):	Not Reported
Flow Type:	Not Reported	PSI:	Not Reported
Well Test:	Not Reported	Water Reclamation #:	9

Z1251
WSW
1/2 - 1 Mile
Lower

WA WELLS WALOG2000500745

Database:	Ecology Well Logs	Well Log ID:	698965
Well Tag #:	Not Reported	Project Tag #:	Not Reported
Notice of Intent #:	EE01749	Date Received:	02-DEC-10
Diameter (in):	2.5	Casing Depth (ft):	15
Well completion:	29-NOV-10	Well Owner:	ROGERS ROBERT A
Well Type:	Resource Protection	Driller #:	Not Reported
Static Water Level:	Not Reported	Flow Rate (gpm):	Not Reported
Flow Type:	Not Reported	PSI:	Not Reported
Well Test:	Not Reported	Water Reclamation #:	9

GEOCHECK® - PHYSICAL SETTING SOURCE MAP FINDINGS

Map ID
Direction
Distance
Elevation

Database EDR ID Number

Z1252
WSW
1/2 - 1 Mile
Lower

WA WELLS WALOG2000500746

Database:	Ecology Well Logs	Well Log ID:	698967
Well Tag #:	Not Reported	Project Tag #:	Not Reported
Notice of Intent #:	AE11496	Date Received:	02-DEC-10
Diameter (in):	2.5	Casing Depth (ft):	15
Well completion:	29-NOV-10	Well Owner:	ROGERS ROBERT A
Well Type:	Decommissioning	Driller #:	Not Reported
Static Water Level:	Not Reported	Flow Rate (gpm):	Not Reported
Flow Type:	Not Reported	PSI:	Not Reported
Well Test:	Not Reported	Water Reclamation #:	9

Z1253
WSW
1/2 - 1 Mile
Lower

WA WELLS WALOG2000500747

Database:	Ecology Well Logs	Well Log ID:	698969
Well Tag #:	Not Reported	Project Tag #:	Not Reported
Notice of Intent #:	AE11496	Date Received:	02-DEC-10
Diameter (in):	2.5	Casing Depth (ft):	15
Well completion:	29-NOV-10	Well Owner:	ROGERS ROBERT A
Well Type:	Decommissioning	Driller #:	Not Reported
Static Water Level:	Not Reported	Flow Rate (gpm):	Not Reported
Flow Type:	Not Reported	PSI:	Not Reported
Well Test:	Not Reported	Water Reclamation #:	9

Z1254
WSW
1/2 - 1 Mile
Lower

WA WELLS WALOG2000813640

Database:	Ecology Well Logs	Well Log ID:	1798742
Well Tag #:	Not Reported	Project Tag #:	Not Reported
Notice of Intent #:	AE46996	Date Received:	13-MAR-18
Diameter (in):	2.25	Casing Depth (ft):	20
Well completion:	25-JAN-18	Well Owner:	50th Ave Probe Project
Well Type:	Decommissioning	Driller #:	3200
Static Water Level:	17	Flow Rate (gpm):	Not Reported
Flow Type:	Static Level	PSI:	Not Reported
Well Test:	Not Reported	Water Reclamation #:	9

Z1255
WSW
1/2 - 1 Mile
Lower

WA WELLS WALOG2000813641

Database:	Ecology Well Logs	Well Log ID:	1798743
Well Tag #:	Not Reported	Project Tag #:	Not Reported
Notice of Intent #:	SE64803	Date Received:	13-MAR-18
Diameter (in):	2.25	Casing Depth (ft):	20

GEOCHECK® - PHYSICAL SETTING SOURCE MAP FINDINGS

Well completion:	25-JAN-18	Well Owner:	50th Ave Probe Project
Well Type:	Resource Protection	Driller #:	3200
Static Water Level:	17	Flow Rate (gpm):	Not Reported
Flow Type:	Static Level	PSI:	Not Reported
Well Test:	Not Reported	Water Reclamation #:	9

Z1256
WSW
1/2 - 1 Mile
Lower

WA WELLS WALOG2000813642

Database:	Ecology Well Logs	Well Log ID:	1798744
Well Tag #:	Not Reported	Project Tag #:	Not Reported
Notice of Intent #:	SE64803	Date Received:	13-MAR-18
Diameter (in):	2.25	Casing Depth (ft):	20
Well completion:	25-JAN-18	Well Owner:	50th Ave Probe Project
Well Type:	Resource Protection	Driller #:	3200
Static Water Level:	17	Flow Rate (gpm):	Not Reported
Flow Type:	Static Level	PSI:	Not Reported
Well Test:	Not Reported	Water Reclamation #:	9

Z1257
WSW
1/2 - 1 Mile
Lower

WA WELLS WALOG2000813637

Database:	Ecology Well Logs	Well Log ID:	1798739
Well Tag #:	Not Reported	Project Tag #:	Not Reported
Notice of Intent #:	AE46996	Date Received:	13-MAR-18
Diameter (in):	2.25	Casing Depth (ft):	20
Well completion:	25-JAN-18	Well Owner:	50th Ave Probe Project
Well Type:	Decommissioning	Driller #:	3200
Static Water Level:	17	Flow Rate (gpm):	Not Reported
Flow Type:	Static Level	PSI:	Not Reported
Well Test:	Not Reported	Water Reclamation #:	9

Z1258
WSW
1/2 - 1 Mile
Lower

WA WELLS WALOG2000813638

Database:	Ecology Well Logs	Well Log ID:	1798740
Well Tag #:	Not Reported	Project Tag #:	Not Reported
Notice of Intent #:	AE46996	Date Received:	13-MAR-18
Diameter (in):	2.25	Casing Depth (ft):	20
Well completion:	25-JAN-18	Well Owner:	50th Ave Probe Project
Well Type:	Decommissioning	Driller #:	3200
Static Water Level:	17	Flow Rate (gpm):	Not Reported
Flow Type:	Static Level	PSI:	Not Reported
Well Test:	Not Reported	Water Reclamation #:	9

GEOCHECK® - PHYSICAL SETTING SOURCE MAP FINDINGS

Map ID
Direction
Distance
Elevation

Database EDR ID Number

Z1259
WSW
1/2 - 1 Mile
Lower

WA WELLS WALOG2000813639

Database:	Ecology Well Logs	Well Log ID:	1798741
Well Tag #:	Not Reported	Project Tag #:	Not Reported
Notice of Intent #:	SE64803	Date Received:	13-MAR-18
Diameter (in):	2.25	Casing Depth (ft):	20
Well completion:	25-JAN-18	Well Owner:	50th Ave Probe Project
Well Type:	Resource Protection	Driller #:	3200
Static Water Level:	17	Flow Rate (gpm):	Not Reported
Flow Type:	Static Level	PSI:	Not Reported
Well Test:	Not Reported	Water Reclamation #:	9

Z1260
WSW
1/2 - 1 Mile
Lower

WA WELLS WALOG2000813697

Database:	Ecology Well Logs	Well Log ID:	1798928
Well Tag #:	BKF106	Project Tag #:	Not Reported
Notice of Intent #:	RE15444	Date Received:	13-MAR-18
Diameter (in):	2.25	Casing Depth (ft):	11
Well completion:	26-JAN-18	Well Owner:	50th Ave Probe Project
Well Type:	Resource Protection	Driller #:	3200
Static Water Level:	7	Flow Rate (gpm):	Not Reported
Flow Type:	Static Level	PSI:	Not Reported
Well Test:	Not Reported	Water Reclamation #:	9

Z1261
WSW
1/2 - 1 Mile
Lower

WA WELLS WALOG2000813698

Database:	Ecology Well Logs	Well Log ID:	1798929
Well Tag #:	BKF107	Project Tag #:	Not Reported
Notice of Intent #:	RE15444	Date Received:	13-MAR-18
Diameter (in):	2.25	Casing Depth (ft):	11
Well completion:	26-JAN-18	Well Owner:	50th Ave Probe Project
Well Type:	Resource Protection	Driller #:	3200
Static Water Level:	7	Flow Rate (gpm):	Not Reported
Flow Type:	Static Level	PSI:	Not Reported
Well Test:	Not Reported	Water Reclamation #:	9

Z1262
WSW
1/2 - 1 Mile
Lower

WA WELLS WALOG2000813699

Database:	Ecology Well Logs	Well Log ID:	1798930
Well Tag #:	BKF108	Project Tag #:	Not Reported
Notice of Intent #:	RE15444	Date Received:	13-MAR-18
Diameter (in):	2.33	Casing Depth (ft):	8

GEOCHECK® - PHYSICAL SETTING SOURCE MAP FINDINGS

Well completion:	29-JAN-18	Well Owner:	50th Ave Probe Project
Well Type:	Resource Protection	Driller #:	3200
Static Water Level:	7	Flow Rate (gpm):	Not Reported
Flow Type:	Static Level	PSI:	Not Reported
Well Test:	Not Reported	Water Reclamation #:	9

Z1263
WSW
1/2 - 1 Mile
Lower

WA WELLS WALOG2000813644

Database:	Ecology Well Logs	Well Log ID:	1798750
Well Tag #:	Not Reported	Project Tag #:	Not Reported
Notice of Intent #:	SE64803	Date Received:	13-MAR-18
Diameter (in):	2.25	Casing Depth (ft):	20
Well completion:	25-JAN-18	Well Owner:	50th Ave Probe Project
Well Type:	Resource Protection	Driller #:	3200
Static Water Level:	17	Flow Rate (gpm):	Not Reported
Flow Type:	Static Level	PSI:	Not Reported
Well Test:	Not Reported	Water Reclamation #:	9

Z1264
WSW
1/2 - 1 Mile
Lower

WA WELLS WALOG2000813645

Database:	Ecology Well Logs	Well Log ID:	1798751
Well Tag #:	Not Reported	Project Tag #:	Not Reported
Notice of Intent #:	AE46996	Date Received:	13-MAR-18
Diameter (in):	2.25	Casing Depth (ft):	40
Well completion:	26-JAN-18	Well Owner:	50th Ave Probe Project
Well Type:	Decommissioning	Driller #:	3200
Static Water Level:	17	Flow Rate (gpm):	Not Reported
Flow Type:	Static Level	PSI:	Not Reported
Well Test:	Not Reported	Water Reclamation #:	9

Z1265
WSW
1/2 - 1 Mile
Lower

WA WELLS WALOG2000813696

Database:	Ecology Well Logs	Well Log ID:	1798927
Well Tag #:	BKF105	Project Tag #:	Not Reported
Notice of Intent #:	RE15444	Date Received:	13-MAR-18
Diameter (in):	9	Casing Depth (ft):	25
Well completion:	26-JAN-18	Well Owner:	50th Ave Probe Project
Well Type:	Resource Protection	Driller #:	3200
Static Water Level:	17	Flow Rate (gpm):	Not Reported
Flow Type:	Static Level	PSI:	Not Reported
Well Test:	Not Reported	Water Reclamation #:	9

GEOCHECK® - PHYSICAL SETTING SOURCE MAP FINDINGS

Map ID
Direction
Distance
Elevation

Database EDR ID Number

Z1266
WSW
1/2 - 1 Mile
Lower

WA WELLS WALOG2000757745

Database:	Ecology Well Logs	Well Log ID:	1626636
Well Tag #:	Not Reported	Project Tag #:	Not Reported
Notice of Intent #:	AE42130	Date Received:	11-JUN-17
Diameter (in):	8	Casing Depth (ft):	31.5
Well completion:	23-MAR-17	Well Owner:	Pan Geo
Well Type:	Decommissioning	Driller #:	3143
Static Water Level:	Not Reported	Flow Rate (gpm):	Not Reported
Flow Type:	Dry Hole	PSI:	Not Reported
Well Test:	Not Reported	Water Reclamation #:	9

Z1267
WSW
1/2 - 1 Mile
Lower

WA WELLS WALOG2000757746

Database:	Ecology Well Logs	Well Log ID:	1626637
Well Tag #:	Not Reported	Project Tag #:	Not Reported
Notice of Intent #:	SE61543	Date Received:	11-JUN-17
Diameter (in):	8	Casing Depth (ft):	36.5
Well completion:	23-MAR-17	Well Owner:	Pan Geo
Well Type:	Resource Protection	Driller #:	3143
Static Water Level:	Not Reported	Flow Rate (gpm):	Not Reported
Flow Type:	Dry Hole	PSI:	Not Reported
Well Test:	Not Reported	Water Reclamation #:	9

Z1268
WSW
1/2 - 1 Mile
Lower

WA WELLS WALOG2000757747

Database:	Ecology Well Logs	Well Log ID:	1626638
Well Tag #:	Not Reported	Project Tag #:	Not Reported
Notice of Intent #:	AE42130	Date Received:	11-JUN-17
Diameter (in):	8	Casing Depth (ft):	36.5
Well completion:	23-MAR-17	Well Owner:	Pan Geo
Well Type:	Decommissioning	Driller #:	3143
Static Water Level:	Not Reported	Flow Rate (gpm):	Not Reported
Flow Type:	Dry Hole	PSI:	Not Reported
Well Test:	Not Reported	Water Reclamation #:	9

Z1269
WSW
1/2 - 1 Mile
Lower

WA WELLS WALOG2000757742

Database:	Ecology Well Logs	Well Log ID:	1626633
Well Tag #:	Not Reported	Project Tag #:	Not Reported
Notice of Intent #:	SE61543	Date Received:	11-JUN-17
Diameter (in):	8	Casing Depth (ft):	31.5

GEOCHECK® - PHYSICAL SETTING SOURCE MAP FINDINGS

Well completion:	23-MAR-17	Well Owner:	Pan Geo
Well Type:	Resource Protection	Driller #:	3143
Static Water Level:	Not Reported	Flow Rate (gpm):	Not Reported
Flow Type:	Dry Hole	PSI:	Not Reported
Well Test:	Not Reported	Water Reclamation #:	9

Z1270
WSW
1/2 - 1 Mile
Lower

WA WELLS WALOG2000757743

Database:	Ecology Well Logs	Well Log ID:	1626634
Well Tag #:	Not Reported	Project Tag #:	Not Reported
Notice of Intent #:	AE42130	Date Received:	11-JUN-17
Diameter (in):	8	Casing Depth (ft):	31.5
Well completion:	23-MAR-17	Well Owner:	Pan Geo
Well Type:	Decommissioning	Driller #:	3143
Static Water Level:	Not Reported	Flow Rate (gpm):	Not Reported
Flow Type:	Dry Hole	PSI:	Not Reported
Well Test:	Not Reported	Water Reclamation #:	9

Z1271
WSW
1/2 - 1 Mile
Lower

WA WELLS WALOG2000757744

Database:	Ecology Well Logs	Well Log ID:	1626635
Well Tag #:	Not Reported	Project Tag #:	Not Reported
Notice of Intent #:	AE42130	Date Received:	11-JUN-17
Diameter (in):	8	Casing Depth (ft):	31.5
Well completion:	23-MAR-17	Well Owner:	Pan Geo
Well Type:	Decommissioning	Driller #:	3143
Static Water Level:	Not Reported	Flow Rate (gpm):	Not Reported
Flow Type:	Dry Hole	PSI:	Not Reported
Well Test:	Not Reported	Water Reclamation #:	9

Z1272
WSW
1/2 - 1 Mile
Lower

WA WELLS WALOG2000813634

Database:	Ecology Well Logs	Well Log ID:	1798735
Well Tag #:	Not Reported	Project Tag #:	Not Reported
Notice of Intent #:	SE64803	Date Received:	13-MAR-18
Diameter (in):	2.25	Casing Depth (ft):	20
Well completion:	25-JAN-18	Well Owner:	50th Ave Probe Project
Well Type:	Resource Protection	Driller #:	3200
Static Water Level:	17	Flow Rate (gpm):	Not Reported
Flow Type:	Static Level	PSI:	Not Reported
Well Test:	Not Reported	Water Reclamation #:	9

GEOCHECK® - PHYSICAL SETTING SOURCE MAP FINDINGS

Map ID
Direction
Distance
Elevation

Database EDR ID Number

Z1273
WSW
1/2 - 1 Mile
Lower

WA WELLS WALOG2000813635

Database:	Ecology Well Logs	Well Log ID:	1798736
Well Tag #:	Not Reported	Project Tag #:	Not Reported
Notice of Intent #:	SE64803	Date Received:	13-MAR-18
Diameter (in):	2.25	Casing Depth (ft):	40
Well completion:	26-JAN-18	Well Owner:	50th Ave Probe Project
Well Type:	Resource Protection	Driller #:	3200
Static Water Level:	17	Flow Rate (gpm):	Not Reported
Flow Type:	Static Level	PSI:	Not Reported
Well Test:	Not Reported	Water Reclamation #:	9

Z1274
WSW
1/2 - 1 Mile
Lower

WA WELLS WALOG2000813636

Database:	Ecology Well Logs	Well Log ID:	1798738
Well Tag #:	Not Reported	Project Tag #:	Not Reported
Notice of Intent #:	AE46996	Date Received:	13-MAR-18
Diameter (in):	2.25	Casing Depth (ft):	20
Well completion:	25-JAN-18	Well Owner:	50th Ave Probe Project
Well Type:	Decommissioning	Driller #:	3200
Static Water Level:	17	Flow Rate (gpm):	Not Reported
Flow Type:	Static Level	PSI:	Not Reported
Well Test:	Not Reported	Water Reclamation #:	9

Z1275
WSW
1/2 - 1 Mile
Lower

WA WELLS WALOG2000813630

Database:	Ecology Well Logs	Well Log ID:	1798727
Well Tag #:	Not Reported	Project Tag #:	Not Reported
Notice of Intent #:	AE46996	Date Received:	13-MAR-18
Diameter (in):	2.25	Casing Depth (ft):	20
Well completion:	25-JAN-18	Well Owner:	50th Ave Probe Project
Well Type:	Decommissioning	Driller #:	3200
Static Water Level:	17	Flow Rate (gpm):	Not Reported
Flow Type:	Static Level	PSI:	Not Reported
Well Test:	Not Reported	Water Reclamation #:	9

Z1276
WSW
1/2 - 1 Mile
Lower

WA WELLS WALOG2000813631

Database:	Ecology Well Logs	Well Log ID:	1798728
Well Tag #:	Not Reported	Project Tag #:	Not Reported
Notice of Intent #:	AE46996	Date Received:	13-MAR-18
Diameter (in):	2.25	Casing Depth (ft):	20

GEOCHECK® - PHYSICAL SETTING SOURCE MAP FINDINGS

Well completion:	25-JAN-18	Well Owner:	50th Ave Probe Project
Well Type:	Decommissioning	Driller #:	3200
Static Water Level:	17	Flow Rate (gpm):	Not Reported
Flow Type:	Static Level	PSI:	Not Reported
Well Test:	Not Reported	Water Reclamation #:	9

Z1277
WSW
1/2 - 1 Mile
Lower

WA WELLS WALOG2000813633

Database:	Ecology Well Logs	Well Log ID:	1798734
Well Tag #:	Not Reported	Project Tag #:	Not Reported
Notice of Intent #:	SE64803	Date Received:	13-MAR-18
Diameter (in):	2.25	Casing Depth (ft):	20
Well completion:	25-JAN-18	Well Owner:	50th Ave Probe Project
Well Type:	Resource Protection	Driller #:	3200
Static Water Level:	17	Flow Rate (gpm):	Not Reported
Flow Type:	Static Level	PSI:	Not Reported
Well Test:	Not Reported	Water Reclamation #:	9

1278
NNW
1/2 - 1 Mile
Higher

FRDS PWS WA53NP660

Epa region:	10	State:	WA
Pwsid:	WA53NP660	Pwsname:	NORTH GORGE CAMPGROUND
Cityserved:	Not Reported	Stateserved:	WA
Zipserved:	Not Reported	Fipscounty:	53065
Status:	Active	Retpopsrvd:	89
Pwssvconn:	1	Psorce longname:	Groundwater
Pwstype:	TNCWS	Owner:	Fed_Govt
Contact:	Jim Brown	Contactorgname:	NORTH GORGE CAMPGROUND
Contactphone:	Not Reported	Contactaddress1:	Lake Roosevelt NRA
Contactaddress2:	1008 Crest Dr	Contactcity:	Coulee Dam
Contactstate:	WA	Contactzip:	99116
Pwsactivitycode:	A		
Pwsid:	WA53NP660	Facid:	2012
Facname:	North Gorge Well - AHC080	Factype:	Treatment_plant
Facactivitycode:	A	Trtobjective:	disinfection
Trtprocess:	hypochlorination, post	Factypecode:	TP
Pwsid:	WA53NP660	Facid:	TP001
Facname:	NORTH GORGE WELL - AHC080	Factype:	Treatment_plant
Facactivitycode:	A	Trtobjective:	disinfection
Trtprocess:	hypochlorination, post	Factypecode:	TP
PWS ID:	WA53NP660	PWS type:	Not Reported
PWS name:	Not Reported	PWS address:	Not Reported
PWS city:	Not Reported	PWS state:	Not Reported
PWS zip:	Not Reported	PWS ID:	WA53NP660
Activity status:	Active	Date system activated:	Not Reported
Date system deactivated:	Not Reported	Retail population:	00000047
System name:	NORTH GORGE CAMPGROUND	System address:	Not Reported
System city:	COULEE DAM	System state:	WA
System zip:	98116		

GEOCHECK® - PHYSICAL SETTING SOURCE MAP FINDINGS

Population served:	Under 101 Persons	Treatment:	Treated
Latitude:	473415	Longitude:	1222307
Violation id:	1346337	Orig code:	S
State:	WA	Violation Year:	2013
Contamination code:	1040	Contamination Name:	Nitrate
Violation code:	03	Violation name:	Monitoring, Regular
Rule code:	331	Rule name:	Nitrates
Violation measur:	Not Reported	Unit of measure:	Not Reported
State mcl:	Not Reported	Cmp bdt:	01/01/2013
Cmp edt:	12/31/2013		

AA1279
SE
1/2 - 1 Mile
Lower

WA WELLS WALOG2000228094

Database:	Ecology Well Logs	Well Log ID:	310310
Well Tag #:	Not Reported	Project Tag #:	Not Reported
Notice of Intent #:	A053761	Date Received:	21-MAY-01
Diameter (in):	Not Reported	Casing Depth (ft):	16
Well completion:	05-APR-01	Well Owner:	JOHN PONTIUS
Well Type:	Decommissioning	Driller #:	Not Reported
Static Water Level:	Not Reported	Flow Rate (gpm):	Not Reported
Flow Type:	Not Reported	PSI:	Not Reported
Well Test:	Not Reported	Water Reclamation #:	9

AA1280
SE
1/2 - 1 Mile
Lower

WA WELLS WALOG2000228095

Database:	Ecology Well Logs	Well Log ID:	310311
Well Tag #:	Not Reported	Project Tag #:	Not Reported
Notice of Intent #:	R050627	Date Received:	21-MAY-01
Diameter (in):	Not Reported	Casing Depth (ft):	17
Well completion:	05-APR-01	Well Owner:	JOHN PONTIUS
Well Type:	Resource Protection	Driller #:	Not Reported
Static Water Level:	Not Reported	Flow Rate (gpm):	Not Reported
Flow Type:	Not Reported	PSI:	Not Reported
Well Test:	Not Reported	Water Reclamation #:	9

AA1281
SE
1/2 - 1 Mile
Lower

WA WELLS WALOG2000228093

Database:	Ecology Well Logs	Well Log ID:	310309
Well Tag #:	Not Reported	Project Tag #:	Not Reported
Notice of Intent #:	R050627	Date Received:	21-MAY-01
Diameter (in):	Not Reported	Casing Depth (ft):	16
Well completion:	05-APR-01	Well Owner:	JOHN PONTIUS
Well Type:	Resource Protection	Driller #:	Not Reported
Static Water Level:	Not Reported	Flow Rate (gpm):	Not Reported
Flow Type:	Not Reported	PSI:	Not Reported
Well Test:	Not Reported	Water Reclamation #:	9

GEOCHECK® - PHYSICAL SETTING SOURCE MAP FINDINGS

Map ID
Direction
Distance
Elevation

Database EDR ID Number

AA1282
SE
1/2 - 1 Mile
Lower

WA WELLS WALOG2000228091

Database:	Ecology Well Logs	Well Log ID:	310307
Well Tag #:	Not Reported	Project Tag #:	Not Reported
Notice of Intent #:	R050627	Date Received:	21-MAY-01
Diameter (in):	Not Reported	Casing Depth (ft):	18
Well completion:	05-APR-01	Well Owner:	JOHN PONTIUS
Well Type:	Resource Protection	Driller #:	Not Reported
Static Water Level:	Not Reported	Flow Rate (gpm):	Not Reported
Flow Type:	Not Reported	PSI:	Not Reported
Well Test:	Not Reported	Water Reclamation #:	9

AA1283
SE
1/2 - 1 Mile
Lower

WA WELLS WALOG2000228092

Database:	Ecology Well Logs	Well Log ID:	310308
Well Tag #:	Not Reported	Project Tag #:	Not Reported
Notice of Intent #:	A053761	Date Received:	21-MAY-01
Diameter (in):	Not Reported	Casing Depth (ft):	18
Well completion:	05-APR-01	Well Owner:	JOHN PONTIUS
Well Type:	Decommissioning	Driller #:	Not Reported
Static Water Level:	Not Reported	Flow Rate (gpm):	Not Reported
Flow Type:	Not Reported	PSI:	Not Reported
Well Test:	Not Reported	Water Reclamation #:	9

AA1284
SE
1/2 - 1 Mile
Lower

WA WELLS WALOG2000228099

Database:	Ecology Well Logs	Well Log ID:	310315
Well Tag #:	Not Reported	Project Tag #:	Not Reported
Notice of Intent #:	R050627	Date Received:	21-MAY-01
Diameter (in):	Not Reported	Casing Depth (ft):	18
Well completion:	05-APR-01	Well Owner:	JOHN PONTIUS
Well Type:	Resource Protection	Driller #:	Not Reported
Static Water Level:	Not Reported	Flow Rate (gpm):	Not Reported
Flow Type:	Not Reported	PSI:	Not Reported
Well Test:	Not Reported	Water Reclamation #:	9

AA1285
SE
1/2 - 1 Mile
Lower

WA WELLS WALOG2000228100

Database:	Ecology Well Logs	Well Log ID:	310316
Well Tag #:	Not Reported	Project Tag #:	Not Reported
Notice of Intent #:	A053761	Date Received:	21-MAY-01
Diameter (in):	Not Reported	Casing Depth (ft):	18

GEOCHECK® - PHYSICAL SETTING SOURCE MAP FINDINGS

Well completion:	05-APR-01	Well Owner:	JOHN PONTIUS
Well Type:	Decommissioning	Driller #:	Not Reported
Static Water Level:	Not Reported	Flow Rate (gpm):	Not Reported
Flow Type:	Not Reported	PSI:	Not Reported
Well Test:	Not Reported	Water Reclamation #:	9

AA1286
SE
1/2 - 1 Mile
Lower

WA WELLS WALOG2000228098

Database:	Ecology Well Logs	Well Log ID:	310314
Well Tag #:	Not Reported	Project Tag #:	Not Reported
Notice of Intent #:	A053761	Date Received:	21-MAY-01
Diameter (in):	Not Reported	Casing Depth (ft):	18
Well completion:	05-APR-01	Well Owner:	JOHN PONTIUS
Well Type:	Decommissioning	Driller #:	Not Reported
Static Water Level:	Not Reported	Flow Rate (gpm):	Not Reported
Flow Type:	Not Reported	PSI:	Not Reported
Well Test:	Not Reported	Water Reclamation #:	9

AA1287
SE
1/2 - 1 Mile
Lower

WA WELLS WALOG2000228096

Database:	Ecology Well Logs	Well Log ID:	310312
Well Tag #:	Not Reported	Project Tag #:	Not Reported
Notice of Intent #:	A053761	Date Received:	21-MAY-01
Diameter (in):	Not Reported	Casing Depth (ft):	17
Well completion:	05-APR-01	Well Owner:	JOHN PONTIUS
Well Type:	Decommissioning	Driller #:	Not Reported
Static Water Level:	Not Reported	Flow Rate (gpm):	Not Reported
Flow Type:	Not Reported	PSI:	Not Reported
Well Test:	Not Reported	Water Reclamation #:	9

AA1288
SE
1/2 - 1 Mile
Lower

WA WELLS WALOG2000228097

Database:	Ecology Well Logs	Well Log ID:	310313
Well Tag #:	Not Reported	Project Tag #:	Not Reported
Notice of Intent #:	R050627	Date Received:	21-MAY-01
Diameter (in):	Not Reported	Casing Depth (ft):	18
Well completion:	05-APR-01	Well Owner:	JOHN PONTIUS
Well Type:	Resource Protection	Driller #:	Not Reported
Static Water Level:	Not Reported	Flow Rate (gpm):	Not Reported
Flow Type:	Not Reported	PSI:	Not Reported
Well Test:	Not Reported	Water Reclamation #:	9

GEOCHECK® - PHYSICAL SETTING SOURCE MAP FINDINGS

Map ID
Direction
Distance
Elevation

Database EDR ID Number

AB1289
SSE
1/2 - 1 Mile
Higher

WA WELLS WALOG2000536580

Database:	Ecology Well Logs	Well Log ID:	768439
Well Tag #:	Not Reported	Project Tag #:	Not Reported
Notice of Intent #:	SE44172	Date Received:	06-JAN-12
Diameter (in):	6	Casing Depth (ft):	25
Well completion:	08-DEC-11	Well Owner:	JDR Developemnet
Well Type:	Resource Protection	Driller #:	Not Reported
Static Water Level:	Not Reported	Flow Rate (gpm):	Not Reported
Flow Type:	Not Reported	PSI:	Not Reported
Well Test:	Not Reported	Water Reclamation #:	9

AB1290
SSE
1/2 - 1 Mile
Higher

WA WELLS WALOG2000536579

Database:	Ecology Well Logs	Well Log ID:	768437
Well Tag #:	Not Reported	Project Tag #:	Not Reported
Notice of Intent #:	SE44172	Date Received:	06-JAN-12
Diameter (in):	6	Casing Depth (ft):	35
Well completion:	08-DEC-11	Well Owner:	JDR Developemnet
Well Type:	Resource Protection	Driller #:	Not Reported
Static Water Level:	Not Reported	Flow Rate (gpm):	Not Reported
Flow Type:	Not Reported	PSI:	Not Reported
Well Test:	Not Reported	Water Reclamation #:	9

AB1291
SSE
1/2 - 1 Mile
Higher

WA WELLS WALOG2000536582

Database:	Ecology Well Logs	Well Log ID:	768443
Well Tag #:	Not Reported	Project Tag #:	Not Reported
Notice of Intent #:	AE15587	Date Received:	06-JAN-12
Diameter (in):	6	Casing Depth (ft):	25
Well completion:	08-DEC-11	Well Owner:	JDR Developemnet
Well Type:	Decommisioning	Driller #:	Not Reported
Static Water Level:	Not Reported	Flow Rate (gpm):	Not Reported
Flow Type:	Not Reported	PSI:	Not Reported
Well Test:	Not Reported	Water Reclamation #:	9

AB1292
SSE
1/2 - 1 Mile
Higher

WA WELLS WALOG2000536581

Database:	Ecology Well Logs	Well Log ID:	768441
Well Tag #:	Not Reported	Project Tag #:	Not Reported
Notice of Intent #:	AE15587	Date Received:	06-JAN-12
Diameter (in):	6	Casing Depth (ft):	35

GEOCHECK® - PHYSICAL SETTING SOURCE MAP FINDINGS

Well completion:	08-DEC-11	Well Owner:	JDR Developemnet
Well Type:	Decommissioning	Driller #:	Not Reported
Static Water Level:	Not Reported	Flow Rate (gpm):	Not Reported
Flow Type:	Not Reported	PSI:	Not Reported
Well Test:	Not Reported	Water Reclamation #:	9

AC1293
NW
1/2 - 1 Mile
Higher

WA WELLS WALOG2000597138

Database:	Ecology Well Logs	Well Log ID:	889195
Well Tag #:	Not Reported	Project Tag #:	Not Reported
Notice of Intent #:	SE49650	Date Received:	21-NOV-13
Diameter (in):	8	Casing Depth (ft):	15
Well completion:	15-OCT-13	Well Owner:	Intercorp Development
Well Type:	Resource Protection	Driller #:	Not Reported
Static Water Level:	Not Reported	Flow Rate (gpm):	Not Reported
Flow Type:	Not Reported	PSI:	Not Reported
Well Test:	Not Reported	Water Reclamation #:	9

AC1294
NW
1/2 - 1 Mile
Higher

WA WELLS WALOG2000597137

Database:	Ecology Well Logs	Well Log ID:	889194
Well Tag #:	Not Reported	Project Tag #:	Not Reported
Notice of Intent #:	SE49650	Date Received:	21-NOV-13
Diameter (in):	8	Casing Depth (ft):	15
Well completion:	15-OCT-13	Well Owner:	Intercorp Development
Well Type:	Resource Protection	Driller #:	Not Reported
Static Water Level:	Not Reported	Flow Rate (gpm):	Not Reported
Flow Type:	Not Reported	PSI:	Not Reported
Well Test:	Not Reported	Water Reclamation #:	9

AC1295
NW
1/2 - 1 Mile
Higher

WA WELLS WALOG2000550056

Database:	Ecology Well Logs	Well Log ID:	794809
Well Tag #:	BBK833	Project Tag #:	Not Reported
Notice of Intent #:	AE16472	Date Received:	20-MAR-12
Diameter (in):	Not Reported	Casing Depth (ft):	30
Well completion:	22-FEB-12		
Well Owner:	7-Eleven Store Conestoga-Rovers & Associates		
Well Type:	Decommissioning	Driller #:	Not Reported
Static Water Level:	Not Reported	Flow Rate (gpm):	Not Reported
Flow Type:	Not Reported	PSI:	Not Reported
Well Test:	Not Reported	Water Reclamation #:	9

GEOCHECK® - PHYSICAL SETTING SOURCE MAP FINDINGS

Map ID
 Direction
 Distance
 Elevation

Database EDR ID Number

AC1296
NW
1/2 - 1 Mile
Higher

WA WELLS WALOG2000597141

Database:	Ecology Well Logs	Well Log ID:	889199
Well Tag #:	Not Reported	Project Tag #:	Not Reported
Notice of Intent #:	SE49650	Date Received:	21-NOV-13
Diameter (in):	8	Casing Depth (ft):	15
Well completion:	15-OCT-13	Well Owner:	Intercorp Development
Well Type:	Resource Protection	Driller #:	Not Reported
Static Water Level:	Not Reported	Flow Rate (gpm):	Not Reported
Flow Type:	Not Reported	PSI:	Not Reported
Well Test:	Not Reported	Water Reclamation #:	9

AC1297
NW
1/2 - 1 Mile
Higher

WA WELLS WALOG2000597140

Database:	Ecology Well Logs	Well Log ID:	889198
Well Tag #:	Not Reported	Project Tag #:	Not Reported
Notice of Intent #:	SE49650	Date Received:	21-NOV-13
Diameter (in):	8	Casing Depth (ft):	15
Well completion:	15-OCT-13	Well Owner:	Intercorp Development
Well Type:	Resource Protection	Driller #:	Not Reported
Static Water Level:	Not Reported	Flow Rate (gpm):	Not Reported
Flow Type:	Not Reported	PSI:	Not Reported
Well Test:	Not Reported	Water Reclamation #:	9

AC1298
NW
1/2 - 1 Mile
Higher

WA WELLS WALOG2000597139

Database:	Ecology Well Logs	Well Log ID:	889196
Well Tag #:	Not Reported	Project Tag #:	Not Reported
Notice of Intent #:	SE49650	Date Received:	21-NOV-13
Diameter (in):	8	Casing Depth (ft):	15
Well completion:	15-OCT-13	Well Owner:	Intercorp Development
Well Type:	Resource Protection	Driller #:	Not Reported
Static Water Level:	Not Reported	Flow Rate (gpm):	Not Reported
Flow Type:	Not Reported	PSI:	Not Reported
Well Test:	Not Reported	Water Reclamation #:	9

AC1299
NW
1/2 - 1 Mile
Higher

WA WELLS WALOG2000477292

Database:	Ecology Well Logs	Well Log ID:	652681
Well Tag #:	Not Reported	Project Tag #:	Not Reported
Notice of Intent #:	SE07181	Date Received:	27-MAY-10
Diameter (in):	2	Casing Depth (ft):	15

GEOCHECK® - PHYSICAL SETTING SOURCE MAP FINDINGS

Well completion:	14-MAY-10	Well Owner:	Southland Corp Stantec
Well Type:	Resource Protection	Driller #:	Not Reported
Static Water Level:	Not Reported	Flow Rate (gpm):	Not Reported
Flow Type:	Not Reported	PSI:	Not Reported
Well Test:	Not Reported	Water Reclamation #:	9

**AC1300
NW
1/2 - 1 Mile
Higher**

WA WELLS WALOG2000477288

Database:	Ecology Well Logs	Well Log ID:	652673
Well Tag #:	Not Reported	Project Tag #:	Not Reported
Notice of Intent #:	AE09300	Date Received:	27-MAY-10
Diameter (in):	2	Casing Depth (ft):	15
Well completion:	14-MAY-10	Well Owner:	Southland Corp Stantec
Well Type:	Decommissioning	Driller #:	Not Reported
Static Water Level:	Not Reported	Flow Rate (gpm):	Not Reported
Flow Type:	Not Reported	PSI:	Not Reported
Well Test:	Not Reported	Water Reclamation #:	9

**AC1301
NW
1/2 - 1 Mile
Higher**

WA WELLS WALOG2000477287

Database:	Ecology Well Logs	Well Log ID:	652671
Well Tag #:	Not Reported	Project Tag #:	Not Reported
Notice of Intent #:	AE09300	Date Received:	27-MAY-10
Diameter (in):	2	Casing Depth (ft):	15
Well completion:	14-MAY-10	Well Owner:	Southland Corp Stantec
Well Type:	Decommissioning	Driller #:	Not Reported
Static Water Level:	Not Reported	Flow Rate (gpm):	Not Reported
Flow Type:	Not Reported	PSI:	Not Reported
Well Test:	Not Reported	Water Reclamation #:	9

**AC1302
NW
1/2 - 1 Mile
Higher**

WA WELLS WALOG2000425166

Database:	Ecology Well Logs	Well Log ID:	562055
Well Tag #:	Not Reported	Project Tag #:	Not Reported
Notice of Intent #:	SE02611	Date Received:	08-AUG-08
Diameter (in):	6	Casing Depth (ft):	25
Well completion:	03-JUL-08	Well Owner:	HOLY ROSARY SCHOOL
Well Type:	Resource Protection	Driller #:	Not Reported
Static Water Level:	Not Reported	Flow Rate (gpm):	Not Reported
Flow Type:	Not Reported	PSI:	Not Reported
Well Test:	Not Reported	Water Reclamation #:	9

GEOCHECK® - PHYSICAL SETTING SOURCE MAP FINDINGS

Map ID
 Direction
 Distance
 Elevation

Database EDR ID Number

AC1303
NW
1/2 - 1 Mile
Higher

WA WELLS WALOG2000477291

Database:	Ecology Well Logs	Well Log ID:	652679
Well Tag #:	Not Reported	Project Tag #:	Not Reported
Notice of Intent #:	SE07181	Date Received:	27-MAY-10
Diameter (in):	2	Casing Depth (ft):	15
Well completion:	14-MAY-10	Well Owner:	Southland Corp Stantec
Well Type:	Resource Protection	Driller #:	Not Reported
Static Water Level:	Not Reported	Flow Rate (gpm):	Not Reported
Flow Type:	Not Reported	PSI:	Not Reported
Well Test:	Not Reported	Water Reclamation #:	9

AC1304
NW
1/2 - 1 Mile
Higher

WA WELLS WALOG2000477290

Database:	Ecology Well Logs	Well Log ID:	652677
Well Tag #:	Not Reported	Project Tag #:	Not Reported
Notice of Intent #:	SE07181	Date Received:	27-MAY-10
Diameter (in):	2	Casing Depth (ft):	15
Well completion:	14-MAY-10	Well Owner:	Southland Corp Stantec
Well Type:	Resource Protection	Driller #:	Not Reported
Static Water Level:	Not Reported	Flow Rate (gpm):	Not Reported
Flow Type:	Not Reported	PSI:	Not Reported
Well Test:	Not Reported	Water Reclamation #:	9

AC1305
NW
1/2 - 1 Mile
Higher

WA WELLS WALOG2000477289

Database:	Ecology Well Logs	Well Log ID:	652675
Well Tag #:	Not Reported	Project Tag #:	Not Reported
Notice of Intent #:	AE09300	Date Received:	27-MAY-10
Diameter (in):	2	Casing Depth (ft):	15
Well completion:	14-MAY-10	Well Owner:	Southland Corp Stantec
Well Type:	Decommissioning	Driller #:	Not Reported
Static Water Level:	Not Reported	Flow Rate (gpm):	Not Reported
Flow Type:	Not Reported	PSI:	Not Reported
Well Test:	Not Reported	Water Reclamation #:	9

AC1306
NW
1/2 - 1 Mile
Higher

WA WELLS WALOG2000597142

Database:	Ecology Well Logs	Well Log ID:	889201
Well Tag #:	Not Reported	Project Tag #:	Not Reported
Notice of Intent #:	AE24166	Date Received:	21-NOV-13
Diameter (in):	8	Casing Depth (ft):	15

GEOCHECK® - PHYSICAL SETTING SOURCE MAP FINDINGS

Well completion:	15-OCT-13	Well Owner:	Intercorp Development
Well Type:	Decommissioning	Driller #:	Not Reported
Static Water Level:	Not Reported	Flow Rate (gpm):	Not Reported
Flow Type:	Not Reported	PSI:	Not Reported
Well Test:	Not Reported	Water Reclamation #:	9

**AC1307
NW
1/2 - 1 Mile
Higher**

WA WELLS WALOG2000664211

Database:	Ecology Well Logs	Well Log ID:	1022961
Well Tag #:	Not Reported	Project Tag #:	B4
Notice of Intent #:	SE51438	Date Received:	16-JUN-14
Diameter (in):	2.25	Casing Depth (ft):	30
Well completion:	22-MAY-14	Well Owner:	The Southland Corp
Well Type:	Resource Protection	Driller #:	3177
Static Water Level:	Not Reported	Flow Rate (gpm):	Not Reported
Flow Type:	Not Reported	PSI:	Not Reported
Well Test:	Not Reported	Water Reclamation #:	9

**AC1308
NW
1/2 - 1 Mile
Higher**

WA WELLS WALOG2000664210

Database:	Ecology Well Logs	Well Log ID:	1022960
Well Tag #:	Not Reported	Project Tag #:	B2
Notice of Intent #:	SE51438	Date Received:	16-JUN-14
Diameter (in):	2.25	Casing Depth (ft):	30
Well completion:	22-MAY-14	Well Owner:	The Southland Corp
Well Type:	Resource Protection	Driller #:	3177
Static Water Level:	Not Reported	Flow Rate (gpm):	Not Reported
Flow Type:	Not Reported	PSI:	Not Reported
Well Test:	Not Reported	Water Reclamation #:	9

**AC1309
NW
1/2 - 1 Mile
Higher**

WA WELLS WALOG2000664188

Database:	Ecology Well Logs	Well Log ID:	1022938
Well Tag #:	Not Reported	Project Tag #:	B3
Notice of Intent #:	AE26830	Date Received:	16-JUN-14
Diameter (in):	2.25	Casing Depth (ft):	30
Well completion:	22-MAY-14	Well Owner:	The Southland Corp
Well Type:	Decommissioning	Driller #:	3177
Static Water Level:	Not Reported	Flow Rate (gpm):	Not Reported
Flow Type:	Not Reported	PSI:	Not Reported
Well Test:	Not Reported	Water Reclamation #:	9

GEOCHECK® - PHYSICAL SETTING SOURCE MAP FINDINGS

Map ID
Direction
Distance
Elevation

Database EDR ID Number

AC1310
NW
1/2 - 1 Mile
Higher

WA WELLS WALOG2000664255

Database:	Ecology Well Logs	Well Log ID:	1023006
Well Tag #:	Not Reported	Project Tag #:	B4
Notice of Intent #:	AE26830	Date Received:	16-JUN-14
Diameter (in):	2.25	Casing Depth (ft):	30
Well completion:	22-MAY-14	Well Owner:	The Southland Corp
Well Type:	Decommissioning	Driller #:	3177
Static Water Level:	Not Reported	Flow Rate (gpm):	Not Reported
Flow Type:	Not Reported	PSI:	Not Reported
Well Test:	Not Reported	Water Reclamation #:	9

AC1311
NW
1/2 - 1 Mile
Higher

WA WELLS WALOG2000664229

Database:	Ecology Well Logs	Well Log ID:	1022979
Well Tag #:	Not Reported	Project Tag #:	B3
Notice of Intent #:	SE51438	Date Received:	16-JUN-14
Diameter (in):	2.25	Casing Depth (ft):	30
Well completion:	22-MAY-14	Well Owner:	The Southland Corp
Well Type:	Resource Protection	Driller #:	3177
Static Water Level:	Not Reported	Flow Rate (gpm):	Not Reported
Flow Type:	Not Reported	PSI:	Not Reported
Well Test:	Not Reported	Water Reclamation #:	9

AC1312
NW
1/2 - 1 Mile
Higher

WA WELLS WALOG2000664212

Database:	Ecology Well Logs	Well Log ID:	1022962
Well Tag #:	Not Reported	Project Tag #:	B2
Notice of Intent #:	AE26830	Date Received:	16-JUN-14
Diameter (in):	2.25	Casing Depth (ft):	30
Well completion:	22-MAY-14	Well Owner:	The Southland Corp
Well Type:	Decommissioning	Driller #:	3177
Static Water Level:	Not Reported	Flow Rate (gpm):	Not Reported
Flow Type:	Not Reported	PSI:	Not Reported
Well Test:	Not Reported	Water Reclamation #:	9

AC1313
NW
1/2 - 1 Mile
Higher

WA WELLS WALOG2000597145

Database:	Ecology Well Logs	Well Log ID:	889207
Well Tag #:	Not Reported	Project Tag #:	Not Reported
Notice of Intent #:	AE24166	Date Received:	21-NOV-13
Diameter (in):	8	Casing Depth (ft):	15

GEOCHECK® - PHYSICAL SETTING SOURCE MAP FINDINGS

Well completion:	15-OCT-13	Well Owner:	Intercorp Development
Well Type:	Decommissioning	Driller #:	Not Reported
Static Water Level:	Not Reported	Flow Rate (gpm):	Not Reported
Flow Type:	Not Reported	PSI:	Not Reported
Well Test:	Not Reported	Water Reclamation #:	9

AC1314
NW
1/2 - 1 Mile
Higher

WA WELLS WALOG2000597144

Database:	Ecology Well Logs	Well Log ID:	889205
Well Tag #:	Not Reported	Project Tag #:	Not Reported
Notice of Intent #:	AE24166	Date Received:	21-NOV-13
Diameter (in):	8	Casing Depth (ft):	15
Well completion:	15-OCT-13	Well Owner:	Intercorp Development
Well Type:	Decommissioning	Driller #:	Not Reported
Static Water Level:	Not Reported	Flow Rate (gpm):	Not Reported
Flow Type:	Not Reported	PSI:	Not Reported
Well Test:	Not Reported	Water Reclamation #:	9

AC1315
NW
1/2 - 1 Mile
Higher

WA WELLS WALOG2000597143

Database:	Ecology Well Logs	Well Log ID:	889203
Well Tag #:	Not Reported	Project Tag #:	Not Reported
Notice of Intent #:	AE24166	Date Received:	21-NOV-13
Diameter (in):	8	Casing Depth (ft):	15
Well completion:	15-OCT-13	Well Owner:	Intercorp Development
Well Type:	Decommissioning	Driller #:	Not Reported
Static Water Level:	Not Reported	Flow Rate (gpm):	Not Reported
Flow Type:	Not Reported	PSI:	Not Reported
Well Test:	Not Reported	Water Reclamation #:	9

AC1316
NW
1/2 - 1 Mile
Higher

WA WELLS WALOG2000664187

Database:	Ecology Well Logs	Well Log ID:	1022937
Well Tag #:	Not Reported	Project Tag #:	B1
Notice of Intent #:	AE26830	Date Received:	16-JUN-14
Diameter (in):	2.25	Casing Depth (ft):	25
Well completion:	22-MAY-14	Well Owner:	The Southland Corp
Well Type:	Decommissioning	Driller #:	3177
Static Water Level:	Not Reported	Flow Rate (gpm):	Not Reported
Flow Type:	Not Reported	PSI:	Not Reported
Well Test:	Not Reported	Water Reclamation #:	9

GEOCHECK® - PHYSICAL SETTING SOURCE MAP FINDINGS

Map ID
Direction
Distance
Elevation

Database EDR ID Number

AC1317
NW
1/2 - 1 Mile
Higher

WA WELLS WALOG2000664186

Database:	Ecology Well Logs	Well Log ID:	1022936
Well Tag #:	Not Reported	Project Tag #:	B1
Notice of Intent #:	SE51438	Date Received:	16-JUN-14
Diameter (in):	2.25	Casing Depth (ft):	25
Well completion:	22-MAY-14	Well Owner:	The Southland Corp
Well Type:	Resource Protection	Driller #:	3177
Static Water Level:	Not Reported	Flow Rate (gpm):	Not Reported
Flow Type:	Not Reported	PSI:	Not Reported
Well Test:	Not Reported	Water Reclamation #:	9

AC1318
NW
1/2 - 1 Mile
Higher

WA WELLS WALOG2000597146

Database:	Ecology Well Logs	Well Log ID:	889209
Well Tag #:	Not Reported	Project Tag #:	Not Reported
Notice of Intent #:	AE24166	Date Received:	21-NOV-13
Diameter (in):	8	Casing Depth (ft):	15
Well completion:	15-OCT-13	Well Owner:	Intercorp Development
Well Type:	Decommissioning	Driller #:	Not Reported
Static Water Level:	Not Reported	Flow Rate (gpm):	Not Reported
Flow Type:	Not Reported	PSI:	Not Reported
Well Test:	Not Reported	Water Reclamation #:	9

AD1319
WNW
1/2 - 1 Mile
Higher

WA WELLS WALOG2000577978

Database:	Ecology Well Logs	Well Log ID:	851517
Well Tag #:	Not Reported	Project Tag #:	Not Reported
Notice of Intent #:	SE47274	Date Received:	28-MAR-13
Diameter (in):	8	Casing Depth (ft):	40
Well completion:	31-JAN-13	Well Owner:	Seattle Public Schools HWA Geosciences
Well Type:	Resource Protection	Driller #:	Not Reported
Static Water Level:	Not Reported	Flow Rate (gpm):	Not Reported
Flow Type:	Not Reported	PSI:	Not Reported
Well Test:	Not Reported	Water Reclamation #:	9

AD1320
WNW
1/2 - 1 Mile
Higher

WA WELLS WALOG2000577977

Database:	Ecology Well Logs	Well Log ID:	851515
Well Tag #:	Not Reported	Project Tag #:	Not Reported
Notice of Intent #:	SE47274	Date Received:	28-MAR-13
Diameter (in):	8	Casing Depth (ft):	15

GEOCHECK® - PHYSICAL SETTING SOURCE MAP FINDINGS

Well completion:	31-JAN-13	Well Owner:	Seattle Public Schools HWA Geosciences
Well Type:	Resource Protection	Driller #:	Not Reported
Static Water Level:	Not Reported	Flow Rate (gpm):	Not Reported
Flow Type:	Not Reported	PSI:	Not Reported
Well Test:	Not Reported	Water Reclamation #:	9

AD1321
WNW
1/2 - 1 Mile
Higher

WA WELLS WALOG2000577976

Database:	Ecology Well Logs	Well Log ID:	851513
Well Tag #:	Not Reported	Project Tag #:	Not Reported
Notice of Intent #:	SE47274	Date Received:	28-MAR-13
Diameter (in):	8	Casing Depth (ft):	10
Well completion:	31-JAN-13	Well Owner:	Seattle Public Schools HWA Geosciences
Well Type:	Resource Protection	Driller #:	Not Reported
Static Water Level:	Not Reported	Flow Rate (gpm):	Not Reported
Flow Type:	Not Reported	PSI:	Not Reported
Well Test:	Not Reported	Water Reclamation #:	9

AD1322
WNW
1/2 - 1 Mile
Higher

WA WELLS WALOG2000577981

Database:	Ecology Well Logs	Well Log ID:	851523
Well Tag #:	Not Reported	Project Tag #:	Not Reported
Notice of Intent #:	AE20465	Date Received:	28-MAR-13
Diameter (in):	8	Casing Depth (ft):	10
Well completion:	31-JAN-13	Well Owner:	Seattle Public Schools HWA Geosciences
Well Type:	Decommissioning	Driller #:	Not Reported
Static Water Level:	Not Reported	Flow Rate (gpm):	Not Reported
Flow Type:	Not Reported	PSI:	Not Reported
Well Test:	Not Reported	Water Reclamation #:	9

AD1323
WNW
1/2 - 1 Mile
Higher

WA WELLS WALOG2000577980

Database:	Ecology Well Logs	Well Log ID:	851521
Well Tag #:	Not Reported	Project Tag #:	Not Reported
Notice of Intent #:	AE20465	Date Received:	28-MAR-13
Diameter (in):	8	Casing Depth (ft):	10
Well completion:	31-JAN-13	Well Owner:	Seattle Public Schools HWA Geosciences
Well Type:	Decommissioning	Driller #:	Not Reported
Static Water Level:	Not Reported	Flow Rate (gpm):	Not Reported
Flow Type:	Not Reported	PSI:	Not Reported
Well Test:	Not Reported	Water Reclamation #:	9

GEOCHECK® - PHYSICAL SETTING SOURCE MAP FINDINGS

Map ID
Direction
Distance
Elevation

Database EDR ID Number

AD1324
WNW
1/2 - 1 Mile
Higher

WA WELLS WALOG2000577979

Database:	Ecology Well Logs	Well Log ID:	851519
Well Tag #:	Not Reported	Project Tag #:	Not Reported
Notice of Intent #:	SE47274	Date Received:	28-MAR-13
Diameter (in):	8	Casing Depth (ft):	40
Well completion:	31-JAN-13	Well Owner:	Seattle Public Schools HWA Geosciences
Well Type:	Resource Protection	Driller #:	Not Reported
Static Water Level:	Not Reported	Flow Rate (gpm):	Not Reported
Flow Type:	Not Reported	PSI:	Not Reported
Well Test:	Not Reported	Water Reclamation #:	9

AD1325
WNW
1/2 - 1 Mile
Higher

WA WELLS WALOG2000577972

Database:	Ecology Well Logs	Well Log ID:	851505
Well Tag #:	Not Reported	Project Tag #:	Not Reported
Notice of Intent #:	SE47274	Date Received:	28-MAR-13
Diameter (in):	8	Casing Depth (ft):	10
Well completion:	31-JAN-13	Well Owner:	Seattle Public Schools HWA Geosciences
Well Type:	Resource Protection	Driller #:	Not Reported
Static Water Level:	Not Reported	Flow Rate (gpm):	Not Reported
Flow Type:	Not Reported	PSI:	Not Reported
Well Test:	Not Reported	Water Reclamation #:	9

AD1326
WNW
1/2 - 1 Mile
Higher

WA WELLS WALOG2000577971

Database:	Ecology Well Logs	Well Log ID:	851503
Well Tag #:	Not Reported	Project Tag #:	Not Reported
Notice of Intent #:	SE47274	Date Received:	28-MAR-13
Diameter (in):	8	Casing Depth (ft):	10
Well completion:	31-JAN-13	Well Owner:	Seattle Public Schools HWA Geosciences
Well Type:	Resource Protection	Driller #:	Not Reported
Static Water Level:	Not Reported	Flow Rate (gpm):	Not Reported
Flow Type:	Not Reported	PSI:	Not Reported
Well Test:	Not Reported	Water Reclamation #:	9

AD1327
WNW
1/2 - 1 Mile
Higher

WA WELLS WALOG2000577970

Database:	Ecology Well Logs	Well Log ID:	851501
Well Tag #:	Not Reported	Project Tag #:	Not Reported
Notice of Intent #:	SE47274	Date Received:	28-MAR-13
Diameter (in):	8	Casing Depth (ft):	10

GEOCHECK® - PHYSICAL SETTING SOURCE MAP FINDINGS

Well completion:	31-JAN-13	Well Owner:	Seattle Public Schools HWA Geosciences
Well Type:	Resource Protection	Driller #:	Not Reported
Static Water Level:	Not Reported	Flow Rate (gpm):	Not Reported
Flow Type:	Not Reported	PSI:	Not Reported
Well Test:	Not Reported	Water Reclamation #:	9

AD1328
WNW
1/2 - 1 Mile
Higher

WA WELLS WALOG2000577975

Database:	Ecology Well Logs	Well Log ID:	851511
Well Tag #:	Not Reported	Project Tag #:	Not Reported
Notice of Intent #:	SE47274	Date Received:	28-MAR-13
Diameter (in):	8	Casing Depth (ft):	10
Well completion:	31-JAN-13	Well Owner:	Seattle Public Schools HWA Geosciences
Well Type:	Resource Protection	Driller #:	Not Reported
Static Water Level:	Not Reported	Flow Rate (gpm):	Not Reported
Flow Type:	Not Reported	PSI:	Not Reported
Well Test:	Not Reported	Water Reclamation #:	9

AD1329
WNW
1/2 - 1 Mile
Higher

WA WELLS WALOG2000577974

Database:	Ecology Well Logs	Well Log ID:	851509
Well Tag #:	Not Reported	Project Tag #:	Not Reported
Notice of Intent #:	SE47274	Date Received:	28-MAR-13
Diameter (in):	8	Casing Depth (ft):	10
Well completion:	31-JAN-13	Well Owner:	Seattle Public Schools HWA Geosciences
Well Type:	Resource Protection	Driller #:	Not Reported
Static Water Level:	Not Reported	Flow Rate (gpm):	Not Reported
Flow Type:	Not Reported	PSI:	Not Reported
Well Test:	Not Reported	Water Reclamation #:	9

AD1330
WNW
1/2 - 1 Mile
Higher

WA WELLS WALOG2000577973

Database:	Ecology Well Logs	Well Log ID:	851507
Well Tag #:	Not Reported	Project Tag #:	Not Reported
Notice of Intent #:	SE47274	Date Received:	28-MAR-13
Diameter (in):	8	Casing Depth (ft):	10
Well completion:	31-JAN-13	Well Owner:	Seattle Public Schools HWA Geosciences
Well Type:	Resource Protection	Driller #:	Not Reported
Static Water Level:	Not Reported	Flow Rate (gpm):	Not Reported
Flow Type:	Not Reported	PSI:	Not Reported
Well Test:	Not Reported	Water Reclamation #:	9

GEOCHECK® - PHYSICAL SETTING SOURCE MAP FINDINGS

Map ID
Direction
Distance
Elevation

Database EDR ID Number

AD1331
WNW
1/2 - 1 Mile
Higher

WA WELLS WALOG2000600375

Database:	Ecology Well Logs	Well Log ID:	896140
Well Tag #:	Not Reported	Project Tag #:	Not Reported
Notice of Intent #:	AE24742	Date Received:	13-DEC-13
Diameter (in):	5	Casing Depth (ft):	12
Well completion:	05-DEC-13	Well Owner:	Seattle School District
Well Type:	Decommissioning	Driller #:	Not Reported
Static Water Level:	Not Reported	Flow Rate (gpm):	Not Reported
Flow Type:	Not Reported	PSI:	Not Reported
Well Test:	Not Reported	Water Reclamation #:	9

AD1332
WNW
1/2 - 1 Mile
Higher

WA WELLS WALOG2000577989

Database:	Ecology Well Logs	Well Log ID:	851539
Well Tag #:	Not Reported	Project Tag #:	Not Reported
Notice of Intent #:	AE20465	Date Received:	28-MAR-13
Diameter (in):	8	Casing Depth (ft):	40
Well completion:	31-JAN-13	Well Owner:	Seattle Public Schools HWA Geosciences
Well Type:	Decommissioning	Driller #:	Not Reported
Static Water Level:	Not Reported	Flow Rate (gpm):	Not Reported
Flow Type:	Not Reported	PSI:	Not Reported
Well Test:	Not Reported	Water Reclamation #:	9

AD1333
WNW
1/2 - 1 Mile
Higher

WA WELLS WALOG2000577988

Database:	Ecology Well Logs	Well Log ID:	851537
Well Tag #:	Not Reported	Project Tag #:	Not Reported
Notice of Intent #:	AE20465	Date Received:	28-MAR-13
Diameter (in):	8	Casing Depth (ft):	40
Well completion:	31-JAN-13	Well Owner:	Seattle Public Schools HWA Geosciences
Well Type:	Decommissioning	Driller #:	Not Reported
Static Water Level:	Not Reported	Flow Rate (gpm):	Not Reported
Flow Type:	Not Reported	PSI:	Not Reported
Well Test:	Not Reported	Water Reclamation #:	9

AD1334
WNW
1/2 - 1 Mile
Higher

WA WELLS WALOG2000600378

Database:	Ecology Well Logs	Well Log ID:	896146
Well Tag #:	Not Reported	Project Tag #:	Not Reported
Notice of Intent #:	SE49996	Date Received:	13-DEC-13
Diameter (in):	5	Casing Depth (ft):	15

GEOCHECK® - PHYSICAL SETTING SOURCE MAP FINDINGS

Well completion:	05-DEC-13	Well Owner:	Seattle School District
Well Type:	Resource Protection	Driller #:	Not Reported
Static Water Level:	Not Reported	Flow Rate (gpm):	Not Reported
Flow Type:	Not Reported	PSI:	Not Reported
Well Test:	Not Reported	Water Reclamation #:	9

AD1335
WNW
1/2 - 1 Mile
Higher

WA WELLS WALOG2000600377

Database:	Ecology Well Logs	Well Log ID:	896144
Well Tag #:	Not Reported	Project Tag #:	Not Reported
Notice of Intent #:	SE49996	Date Received:	13-DEC-13
Diameter (in):	5	Casing Depth (ft):	12
Well completion:	05-DEC-13	Well Owner:	Seattle School District
Well Type:	Resource Protection	Driller #:	Not Reported
Static Water Level:	Not Reported	Flow Rate (gpm):	Not Reported
Flow Type:	Not Reported	PSI:	Not Reported
Well Test:	Not Reported	Water Reclamation #:	9

AD1336
WNW
1/2 - 1 Mile
Higher

WA WELLS WALOG2000600376

Database:	Ecology Well Logs	Well Log ID:	896142
Well Tag #:	Not Reported	Project Tag #:	Not Reported
Notice of Intent #:	AE24742	Date Received:	13-DEC-13
Diameter (in):	5	Casing Depth (ft):	15
Well completion:	05-DEC-13	Well Owner:	Seattle School District
Well Type:	Decommissioning	Driller #:	Not Reported
Static Water Level:	Not Reported	Flow Rate (gpm):	Not Reported
Flow Type:	Not Reported	PSI:	Not Reported
Well Test:	Not Reported	Water Reclamation #:	9

AD1337
WNW
1/2 - 1 Mile
Higher

WA WELLS WALOG2000577984

Database:	Ecology Well Logs	Well Log ID:	851529
Well Tag #:	Not Reported	Project Tag #:	Not Reported
Notice of Intent #:	AE20465	Date Received:	28-MAR-13
Diameter (in):	8	Casing Depth (ft):	10
Well completion:	31-JAN-13	Well Owner:	Seattle Public Schools HWA Geosciences
Well Type:	Decommissioning	Driller #:	Not Reported
Static Water Level:	Not Reported	Flow Rate (gpm):	Not Reported
Flow Type:	Not Reported	PSI:	Not Reported
Well Test:	Not Reported	Water Reclamation #:	9

GEOCHECK® - PHYSICAL SETTING SOURCE MAP FINDINGS

Map ID
Direction
Distance
Elevation

Database EDR ID Number

AD1338
WNW
1/2 - 1 Mile
Higher

WA WELLS WALOG2000577983

Database:	Ecology Well Logs	Well Log ID:	851527
Well Tag #:	Not Reported	Project Tag #:	Not Reported
Notice of Intent #:	AE20465	Date Received:	28-MAR-13
Diameter (in):	8	Casing Depth (ft):	10
Well completion:	31-JAN-13	Well Owner:	Seattle Public Schools HWA Geosciences
Well Type:	Decommissioning	Driller #:	Not Reported
Static Water Level:	Not Reported	Flow Rate (gpm):	Not Reported
Flow Type:	Not Reported	PSI:	Not Reported
Well Test:	Not Reported	Water Reclamation #:	9

AD1339
WNW
1/2 - 1 Mile
Higher

WA WELLS WALOG2000577982

Database:	Ecology Well Logs	Well Log ID:	851525
Well Tag #:	Not Reported	Project Tag #:	Not Reported
Notice of Intent #:	AE20465	Date Received:	28-MAR-13
Diameter (in):	8	Casing Depth (ft):	10
Well completion:	31-JAN-13	Well Owner:	Seattle Public Schools HWA Geosciences
Well Type:	Decommissioning	Driller #:	Not Reported
Static Water Level:	Not Reported	Flow Rate (gpm):	Not Reported
Flow Type:	Not Reported	PSI:	Not Reported
Well Test:	Not Reported	Water Reclamation #:	9

AD1340
WNW
1/2 - 1 Mile
Higher

WA WELLS WALOG2000577987

Database:	Ecology Well Logs	Well Log ID:	851535
Well Tag #:	Not Reported	Project Tag #:	Not Reported
Notice of Intent #:	AE20465	Date Received:	28-MAR-13
Diameter (in):	8	Casing Depth (ft):	15
Well completion:	31-JAN-13	Well Owner:	Seattle Public Schools HWA Geosciences
Well Type:	Decommissioning	Driller #:	Not Reported
Static Water Level:	Not Reported	Flow Rate (gpm):	Not Reported
Flow Type:	Not Reported	PSI:	Not Reported
Well Test:	Not Reported	Water Reclamation #:	9

AD1341
WNW
1/2 - 1 Mile
Higher

WA WELLS WALOG2000577986

Database:	Ecology Well Logs	Well Log ID:	851533
Well Tag #:	Not Reported	Project Tag #:	Not Reported
Notice of Intent #:	AE20465	Date Received:	28-MAR-13
Diameter (in):	8	Casing Depth (ft):	10

GEOCHECK® - PHYSICAL SETTING SOURCE MAP FINDINGS

Well completion:	31-JAN-13	Well Owner:	Seattle Public Schools HWA Geosciences
Well Type:	Decommissioning	Driller #:	Not Reported
Static Water Level:	Not Reported	Flow Rate (gpm):	Not Reported
Flow Type:	Not Reported	PSI:	Not Reported
Well Test:	Not Reported	Water Reclamation #:	9

AD1342
WNW
1/2 - 1 Mile
Higher

WA WELLS WALOG2000577985

Database:	Ecology Well Logs	Well Log ID:	851531
Well Tag #:	Not Reported	Project Tag #:	Not Reported
Notice of Intent #:	AE20465	Date Received:	28-MAR-13
Diameter (in):	8	Casing Depth (ft):	10
Well completion:	31-JAN-13	Well Owner:	Seattle Public Schools HWA Geosciences
Well Type:	Decommissioning	Driller #:	Not Reported
Static Water Level:	Not Reported	Flow Rate (gpm):	Not Reported
Flow Type:	Not Reported	PSI:	Not Reported
Well Test:	Not Reported	Water Reclamation #:	9

AE1343
SSW
1/2 - 1 Mile
Higher

WA WELLS WALOG2000783058

Database:	Ecology Well Logs	Well Log ID:	1672128
Well Tag #:	Not Reported	Project Tag #:	Not Reported
Notice of Intent #:	SE64782	Date Received:	01-FEB-18
Diameter (in):	8	Casing Depth (ft):	21
Well completion:	16-JAN-18	Well Owner:	Lixington Asset
Well Type:	Resource Protection	Driller #:	3143
Static Water Level:	Not Reported	Flow Rate (gpm):	Not Reported
Flow Type:	Dry Hole	PSI:	Not Reported
Well Test:	Not Reported	Water Reclamation #:	9

AE1344
SSW
1/2 - 1 Mile
Higher

WA WELLS WALOG2000783059

Database:	Ecology Well Logs	Well Log ID:	1672129
Well Tag #:	Not Reported	Project Tag #:	Not Reported
Notice of Intent #:	SE64782	Date Received:	01-FEB-18
Diameter (in):	8	Casing Depth (ft):	21
Well completion:	16-JAN-18	Well Owner:	Lixington Asset
Well Type:	Resource Protection	Driller #:	3143
Static Water Level:	Not Reported	Flow Rate (gpm):	Not Reported
Flow Type:	Dry Hole	PSI:	Not Reported
Well Test:	Not Reported	Water Reclamation #:	9

GEOCHECK® - PHYSICAL SETTING SOURCE MAP FINDINGS

Map ID
Direction
Distance
Elevation

Database EDR ID Number

AE1345
SSW
1/2 - 1 Mile
Higher

WA WELLS WALOG2000783060

Database:	Ecology Well Logs	Well Log ID:	1672130
Well Tag #:	Not Reported	Project Tag #:	Not Reported
Notice of Intent #:	SE64782	Date Received:	01-FEB-18
Diameter (in):	8	Casing Depth (ft):	21
Well completion:	16-JAN-18	Well Owner:	Lixington Asset
Well Type:	Resource Protection	Driller #:	3143
Static Water Level:	Not Reported	Flow Rate (gpm):	Not Reported
Flow Type:	Dry Hole	PSI:	Not Reported
Well Test:	Not Reported	Water Reclamation #:	9

AE1346
SSW
1/2 - 1 Mile
Higher

WA WELLS WALOG2000404918

Database:	Ecology Well Logs	Well Log ID:	534742
Well Tag #:	Not Reported	Project Tag #:	Not Reported
Notice of Intent #:	AE02931	Date Received:	19-MAY-08
Diameter (in):	2.25	Casing Depth (ft):	20
Well completion:	22-FEB-08	Well Owner:	CONSTRUCTIVE ENERGY INC
Well Type:	Decommissioning	Driller #:	Not Reported
Static Water Level:	Not Reported	Flow Rate (gpm):	Not Reported
Flow Type:	Not Reported	PSI:	Not Reported
Well Test:	Not Reported	Water Reclamation #:	9

AE1347
SSW
1/2 - 1 Mile
Higher

WA WELLS WALOG2000282848

Database:	Ecology Well Logs	Well Log ID:	372662
Well Tag #:	AFM545	Project Tag #:	Not Reported
Notice of Intent #:	R062472	Date Received:	18-DEC-03
Diameter (in):	2	Casing Depth (ft):	62.5
Well completion:	14-OCT-03	Well Owner:	CITY OF SEATTLE
Well Type:	Resource Protection	Driller #:	Not Reported
Static Water Level:	Not Reported	Flow Rate (gpm):	Not Reported
Flow Type:	Not Reported	PSI:	Not Reported
Well Test:	Not Reported	Water Reclamation #:	9

AE1348
SSW
1/2 - 1 Mile
Higher

WA WELLS WALOG2000332042

Database:	Ecology Well Logs	Well Log ID:	429845
Well Tag #:	AFM545	Project Tag #:	Not Reported
Notice of Intent #:	A118104	Date Received:	13-JAN-06
Diameter (in):	2	Casing Depth (ft):	60

GEOCHECK® - PHYSICAL SETTING SOURCE MAP FINDINGS

Well completion:	14-DEC-05	Well Owner:	SEATTLE MONORAIL
Well Type:	Decommissioning	Driller #:	Not Reported
Static Water Level:	Not Reported	Flow Rate (gpm):	Not Reported
Flow Type:	Not Reported	PSI:	Not Reported
Well Test:	Not Reported	Water Reclamation #:	9

AE1349
SSW
1/2 - 1 Mile
Higher

WA WELLS WALOG2000404917

Database:	Ecology Well Logs	Well Log ID:	534741
Well Tag #:	Not Reported	Project Tag #:	Not Reported
Notice of Intent #:	SE02156	Date Received:	16-MAY-08
Diameter (in):	2.25	Casing Depth (ft):	20
Well completion:	22-FEB-08	Well Owner:	CONSTRUCTIVE ENERGY INC
Well Type:	Resource Protection	Driller #:	Not Reported
Static Water Level:	Not Reported	Flow Rate (gpm):	Not Reported
Flow Type:	Not Reported	PSI:	Not Reported
Well Test:	Not Reported	Water Reclamation #:	9

AE1350
SSW
1/2 - 1 Mile
Higher

WA WELLS WALOG2000783065

Database:	Ecology Well Logs	Well Log ID:	1672135
Well Tag #:	Not Reported	Project Tag #:	Not Reported
Notice of Intent #:	AE46964	Date Received:	01-FEB-18
Diameter (in):	8	Casing Depth (ft):	21
Well completion:	16-JAN-18	Well Owner:	Lixington Asset
Well Type:	Decommissioning	Driller #:	3143
Static Water Level:	Not Reported	Flow Rate (gpm):	Not Reported
Flow Type:	Dry Hole	PSI:	Not Reported
Well Test:	Not Reported	Water Reclamation #:	9

AE1351
SSW
1/2 - 1 Mile
Higher

WA WELLS WALOG2000841140

Database:	Ecology Well Logs	Well Log ID:	1890192
Well Tag #:	Not Reported	Project Tag #:	1
Notice of Intent #:	SE66686	Date Received:	14-FEB-19
Diameter (in):	8	Casing Depth (ft):	20
Well completion:	06-JUL-18	Well Owner:	Hill
Well Type:	Resource Protection	Driller #:	1815
Static Water Level:	Not Reported	Flow Rate (gpm):	Not Reported
Flow Type:	Dry Hole	PSI:	Not Reported
Well Test:	Not Reported	Water Reclamation #:	9

GEOCHECK® - PHYSICAL SETTING SOURCE MAP FINDINGS

Map ID
Direction
Distance
Elevation

Database EDR ID Number

AE1352
SSW
1/2 - 1 Mile
Higher

WA WELLS WALOG2000841141

Database:	Ecology Well Logs	Well Log ID:	1890193
Well Tag #:	Not Reported	Project Tag #:	1
Notice of Intent #:	AE49835	Date Received:	14-FEB-19
Diameter (in):	8	Casing Depth (ft):	20
Well completion:	06-JUL-18	Well Owner:	Hill
Well Type:	Decommissioning	Driller #:	1815
Static Water Level:	Not Reported	Flow Rate (gpm):	Not Reported
Flow Type:	Dry Hole	PSI:	Not Reported
Well Test:	Not Reported	Water Reclamation #:	9

AE1353
SSW
1/2 - 1 Mile
Higher

WA WELLS WALOG2000783064

Database:	Ecology Well Logs	Well Log ID:	1672134
Well Tag #:	Not Reported	Project Tag #:	Not Reported
Notice of Intent #:	AE46964	Date Received:	01-FEB-18
Diameter (in):	8	Casing Depth (ft):	21
Well completion:	16-JAN-18	Well Owner:	Lixington Asset
Well Type:	Decommissioning	Driller #:	3143
Static Water Level:	Not Reported	Flow Rate (gpm):	Not Reported
Flow Type:	Dry Hole	PSI:	Not Reported
Well Test:	Not Reported	Water Reclamation #:	9

AE1354
SSW
1/2 - 1 Mile
Higher

WA WELLS WALOG2000783061

Database:	Ecology Well Logs	Well Log ID:	1672131
Well Tag #:	Not Reported	Project Tag #:	Not Reported
Notice of Intent #:	SE64782	Date Received:	01-FEB-18
Diameter (in):	8	Casing Depth (ft):	21
Well completion:	16-JAN-18	Well Owner:	Lixington Asset
Well Type:	Resource Protection	Driller #:	3143
Static Water Level:	Not Reported	Flow Rate (gpm):	Not Reported
Flow Type:	Dry Hole	PSI:	Not Reported
Well Test:	Not Reported	Water Reclamation #:	9

AE1355
SSW
1/2 - 1 Mile
Higher

WA WELLS WALOG2000783062

Database:	Ecology Well Logs	Well Log ID:	1672132
Well Tag #:	Not Reported	Project Tag #:	Not Reported
Notice of Intent #:	AE46964	Date Received:	01-FEB-18
Diameter (in):	8	Casing Depth (ft):	21

GEOCHECK® - PHYSICAL SETTING SOURCE MAP FINDINGS

Well completion:	16-JAN-18	Well Owner:	Lixington Asset
Well Type:	Decommissioning	Driller #:	3143
Static Water Level:	Not Reported	Flow Rate (gpm):	Not Reported
Flow Type:	Dry Hole	PSI:	Not Reported
Well Test:	Not Reported	Water Reclamation #:	9

AE1356
SSW
1/2 - 1 Mile
Higher

WA WELLS WALOG2000783063

Database:	Ecology Well Logs	Well Log ID:	1672133
Well Tag #:	Not Reported	Project Tag #:	Not Reported
Notice of Intent #:	AE46964	Date Received:	01-FEB-18
Diameter (in):	8	Casing Depth (ft):	21
Well completion:	16-JAN-18	Well Owner:	Lixington Asset
Well Type:	Decommissioning	Driller #:	3143
Static Water Level:	Not Reported	Flow Rate (gpm):	Not Reported
Flow Type:	Dry Hole	PSI:	Not Reported
Well Test:	Not Reported	Water Reclamation #:	9

AF1357
WSW
1/2 - 1 Mile
Lower

WA WELLS WALOG2000368012

Database:	Ecology Well Logs	Well Log ID:	481963
Well Tag #:	APS783	Project Tag #:	Not Reported
Notice of Intent #:	R071689	Date Received:	08-MAY-07
Diameter (in):	2	Casing Depth (ft):	24
Well completion:	22-APR-07	Well Owner:	LOUIES CHINESE RESTAURANT ERI
Well Type:	Resource Protection	Driller #:	Not Reported
Static Water Level:	Not Reported	Flow Rate (gpm):	Not Reported
Flow Type:	Not Reported	PSI:	Not Reported
Well Test:	Not Reported	Water Reclamation #:	9

AF1358
WSW
1/2 - 1 Mile
Lower

WA WELLS WALOG2000368011

Database:	Ecology Well Logs	Well Log ID:	481962
Well Tag #:	APS782	Project Tag #:	Not Reported
Notice of Intent #:	R071689	Date Received:	08-MAY-07
Diameter (in):	2	Casing Depth (ft):	24
Well completion:	22-APR-07	Well Owner:	LOUIES CHINESE RESTAURANT ERI
Well Type:	Resource Protection	Driller #:	Not Reported
Static Water Level:	Not Reported	Flow Rate (gpm):	Not Reported
Flow Type:	Not Reported	PSI:	Not Reported
Well Test:	Not Reported	Water Reclamation #:	9

GEOCHECK® - PHYSICAL SETTING SOURCE MAP FINDINGS

Map ID
 Direction
 Distance
 Elevation

Database EDR ID Number

AF1359
WSW
1/2 - 1 Mile
Lower

WA WELLS WALOG2000368013

Database:	Ecology Well Logs	Well Log ID:	481964
Well Tag #:	APS784	Project Tag #:	Not Reported
Notice of Intent #:	R071689	Date Received:	08-MAY-07
Diameter (in):	2	Casing Depth (ft):	14
Well completion:	22-APR-07	Well Owner:	LOUIES CHINESE RESTAURANT ERI
Well Type:	Resource Protection	Driller #:	Not Reported
Static Water Level:	Not Reported	Flow Rate (gpm):	Not Reported
Flow Type:	Not Reported	PSI:	Not Reported
Well Test:	Not Reported	Water Reclamation #:	9

AF1360
WSW
1/2 - 1 Mile
Lower

WA WELLS WALOG2000368015

Database:	Ecology Well Logs	Well Log ID:	481966
Well Tag #:	APS786	Project Tag #:	Not Reported
Notice of Intent #:	R071689	Date Received:	08-MAY-07
Diameter (in):	2	Casing Depth (ft):	24
Well completion:	22-APR-07	Well Owner:	LOUIES CHINESE RESTAURANT ERI
Well Type:	Resource Protection	Driller #:	Not Reported
Static Water Level:	Not Reported	Flow Rate (gpm):	Not Reported
Flow Type:	Not Reported	PSI:	Not Reported
Well Test:	Not Reported	Water Reclamation #:	9

AF1361
WSW
1/2 - 1 Mile
Lower

WA WELLS WALOG2000368014

Database:	Ecology Well Logs	Well Log ID:	481965
Well Tag #:	APS785	Project Tag #:	Not Reported
Notice of Intent #:	R071689	Date Received:	08-MAY-07
Diameter (in):	2	Casing Depth (ft):	19
Well completion:	22-APR-07	Well Owner:	LOUIES CHINESE RESTAURANT ERI
Well Type:	Resource Protection	Driller #:	Not Reported
Static Water Level:	Not Reported	Flow Rate (gpm):	Not Reported
Flow Type:	Not Reported	PSI:	Not Reported
Well Test:	Not Reported	Water Reclamation #:	9

AG1362
NE
1/2 - 1 Mile
Lower

FED USGS USGS40001262771

Organization ID:	USGS-WA		
Organization Name:	USGS Washington Water Science Center		
Monitor Location:	24N/03E-13F01	Type:	Well
Description:	Not Reported	HUC:	17110013

GEOCHECK® - PHYSICAL SETTING SOURCE MAP FINDINGS

Drainage Area:	Not Reported	Drainage Area Units:	Not Reported
Contrib Drainage Area:	Not Reported	Contrib Drainage Area Units:	Not Reported
Aquifer:	Not Reported	Formation Type:	Not Reported
Aquifer Type:	Not Reported	Construction Date:	19240101
Well Depth:	472	Well Depth Units:	ft
Well Hole Depth:	472	Well Hole Depth Units:	ft

AG1363
NE
1/2 - 1 Mile
Lower

WA WELLS WALOG2000313597

Database:	Ecology Well Logs	Well Log ID:	406145
Well Tag #:	Not Reported	Project Tag #:	Not Reported
Notice of Intent #:	A068640	Date Received:	14-APR-05
Diameter (in):	2	Casing Depth (ft):	11
Well completion:	08-MAR-04	Well Owner:	NEW CORE STEEL
Well Type:	Decommissioning	Driller #:	Not Reported
Static Water Level:	Not Reported	Flow Rate (gpm):	Not Reported
Flow Type:	Not Reported	PSI:	Not Reported
Well Test:	Not Reported	Water Reclamation #:	9

AG1364
NE
1/2 - 1 Mile
Lower

WA WELLS WALOG2000313596

Database:	Ecology Well Logs	Well Log ID:	406144
Well Tag #:	Not Reported	Project Tag #:	Not Reported
Notice of Intent #:	A068640	Date Received:	14-APR-05
Diameter (in):	2	Casing Depth (ft):	15
Well completion:	08-MAR-04	Well Owner:	NEW CORE STEEL
Well Type:	Decommissioning	Driller #:	Not Reported
Static Water Level:	Not Reported	Flow Rate (gpm):	Not Reported
Flow Type:	Not Reported	PSI:	Not Reported
Well Test:	Not Reported	Water Reclamation #:	9

AG1365
NE
1/2 - 1 Mile
Lower

WA WELLS WALOG2000313599

Database:	Ecology Well Logs	Well Log ID:	406147
Well Tag #:	Not Reported	Project Tag #:	Not Reported
Notice of Intent #:	E002327	Date Received:	14-APR-05
Diameter (in):	2	Casing Depth (ft):	11
Well completion:	08-MAR-04	Well Owner:	NEW CORE STEEL
Well Type:	Resource Protection	Driller #:	Not Reported
Static Water Level:	Not Reported	Flow Rate (gpm):	Not Reported
Flow Type:	Not Reported	PSI:	Not Reported
Well Test:	Not Reported	Water Reclamation #:	9

GEOCHECK® - PHYSICAL SETTING SOURCE MAP FINDINGS

Map ID
Direction
Distance
Elevation

Database EDR ID Number

AG1366
NE
1/2 - 1 Mile
Lower

WA WELLS WALOG2000313598

Database:	Ecology Well Logs	Well Log ID:	406146
Well Tag #:	Not Reported	Project Tag #:	Not Reported
Notice of Intent #:	E002327	Date Received:	14-APR-05
Diameter (in):	2	Casing Depth (ft):	13
Well completion:	08-MAR-04	Well Owner:	NEW CORE STEEL
Well Type:	Resource Protection	Driller #:	Not Reported
Static Water Level:	Not Reported	Flow Rate (gpm):	Not Reported
Flow Type:	Not Reported	PSI:	Not Reported
Well Test:	Not Reported	Water Reclamation #:	9

AG1367
NE
1/2 - 1 Mile
Lower

WA WELLS WALOG2000313593

Database:	Ecology Well Logs	Well Log ID:	406141
Well Tag #:	Not Reported	Project Tag #:	Not Reported
Notice of Intent #:	A068640	Date Received:	14-APR-05
Diameter (in):	2	Casing Depth (ft):	13
Well completion:	08-MAR-04	Well Owner:	NEW CORE STEEL
Well Type:	Decommissioning	Driller #:	Not Reported
Static Water Level:	Not Reported	Flow Rate (gpm):	Not Reported
Flow Type:	Not Reported	PSI:	Not Reported
Well Test:	Not Reported	Water Reclamation #:	9

AG1368
NE
1/2 - 1 Mile
Lower

WA WELLS WALOG2000093437

Database:	Ecology Well Logs	Well Log ID:	106966
Well Tag #:	Not Reported	Project Tag #:	Not Reported
Notice of Intent #:	045986	Date Received:	25-MAR-93
Diameter (in):	Not Reported	Casing Depth (ft):	Not Reported
Well completion:	Not Reported	Well Owner:	SALMON BAY STEEL
Well Type:	Resource Protection	Driller #:	1673
Static Water Level:	Not Reported	Flow Rate (gpm):	Not Reported
Flow Type:	Not Reported	PSI:	Not Reported
Well Test:	Not Reported	Water Reclamation #:	9

AG1369
NE
1/2 - 1 Mile
Lower

WA WELLS WALOG2000313595

Database:	Ecology Well Logs	Well Log ID:	406143
Well Tag #:	Not Reported	Project Tag #:	Not Reported
Notice of Intent #:	A068640	Date Received:	14-APR-05
Diameter (in):	2	Casing Depth (ft):	9

GEOCHECK® - PHYSICAL SETTING SOURCE MAP FINDINGS

Well completion:	08-MAR-04	Well Owner:	NEW CORE STEEL
Well Type:	Decommissioning	Driller #:	Not Reported
Static Water Level:	Not Reported	Flow Rate (gpm):	Not Reported
Flow Type:	Not Reported	PSI:	Not Reported
Well Test:	Not Reported	Water Reclamation #:	9

AG1370
NE
1/2 - 1 Mile
Lower

WA WELLS WALOG2000313594

Database:	Ecology Well Logs	Well Log ID:	406142
Well Tag #:	Not Reported	Project Tag #:	Not Reported
Notice of Intent #:	A068640	Date Received:	14-APR-05
Diameter (in):	2	Casing Depth (ft):	11
Well completion:	08-MAR-04	Well Owner:	NEW CORE STEEL
Well Type:	Decommissioning	Driller #:	Not Reported
Static Water Level:	Not Reported	Flow Rate (gpm):	Not Reported
Flow Type:	Not Reported	PSI:	Not Reported
Well Test:	Not Reported	Water Reclamation #:	9

AG1371
NE
1/2 - 1 Mile
Lower

WA WELLS WALOG2000377317

Database:	Ecology Well Logs	Well Log ID:	495486
Well Tag #:	Not Reported	Project Tag #:	Not Reported
Notice of Intent #:	A129582	Date Received:	24-AUG-07
Diameter (in):	2	Casing Depth (ft):	50
Well completion:	14-AUG-07	Well Owner:	PORT OF SEATTLE ADAPT ENGINEERING
Well Type:	Decommissioning	Driller #:	Not Reported
Static Water Level:	Not Reported	Flow Rate (gpm):	Not Reported
Flow Type:	Not Reported	PSI:	Not Reported
Well Test:	Not Reported	Water Reclamation #:	9

AG1372
NE
1/2 - 1 Mile
Lower

WA WELLS WALOG2000409693

Database:	Ecology Well Logs	Well Log ID:	541721
Well Tag #:	BAJ080	Project Tag #:	Not Reported
Notice of Intent #:	R070974	Date Received:	10-JUN-08
Diameter (in):	4	Casing Depth (ft):	15
Well completion:	16-APR-08	Well Owner:	SOUND ENVIRONMENTAL SOUND ENVIRONMENTAL STRATEGEEES
Well Type:	Resource Protection	Driller #:	Not Reported
Static Water Level:	Not Reported	Flow Rate (gpm):	Not Reported
Flow Type:	Not Reported	PSI:	Not Reported
Well Test:	Not Reported	Water Reclamation #:	9

GEOCHECK® - PHYSICAL SETTING SOURCE MAP FINDINGS

Map ID
 Direction
 Distance
 Elevation

Database EDR ID Number

AG1373
NE
1/2 - 1 Mile
Lower

WA WELLS WALOG2000409694

Database:	Ecology Well Logs	Well Log ID:	541722
Well Tag #:	BAJ079	Project Tag #:	Not Reported
Notice of Intent #:	R070974	Date Received:	10-JUN-08
Diameter (in):	4	Casing Depth (ft):	15
Well completion:	16-APR-08		
Well Owner:	SOUND ENVIRONMENTAL SOUND ENVIRONMENTAL STRATEGIES		
Well Type:	Resource Protection	Driller #:	Not Reported
Static Water Level:	Not Reported	Flow Rate (gpm):	Not Reported
Flow Type:	Not Reported	PSI:	Not Reported
Well Test:	Not Reported	Water Reclamation #:	9

AG1374
NE
1/2 - 1 Mile
Lower

WA WELLS WALOG2000377316

Database:	Ecology Well Logs	Well Log ID:	495485
Well Tag #:	Not Reported	Project Tag #:	Not Reported
Notice of Intent #:	S029108	Date Received:	24-AUG-07
Diameter (in):	2	Casing Depth (ft):	50
Well completion:	14-AUG-07	Well Owner:	PORT OF SEATTLE ADAPT ENGINEERING
Well Type:	Resource Protection	Driller #:	Not Reported
Static Water Level:	Not Reported	Flow Rate (gpm):	Not Reported
Flow Type:	Not Reported	PSI:	Not Reported
Well Test:	Not Reported	Water Reclamation #:	9

AG1375
NE
1/2 - 1 Mile
Lower

WA WELLS WALOG2000313600

Database:	Ecology Well Logs	Well Log ID:	406148
Well Tag #:	Not Reported	Project Tag #:	Not Reported
Notice of Intent #:	E002327	Date Received:	14-APR-05
Diameter (in):	2	Casing Depth (ft):	9
Well completion:	08-MAR-04	Well Owner:	NEW CORE STEEL
Well Type:	Resource Protection	Driller #:	Not Reported
Static Water Level:	Not Reported	Flow Rate (gpm):	Not Reported
Flow Type:	Not Reported	PSI:	Not Reported
Well Test:	Not Reported	Water Reclamation #:	9

AG1376
NE
1/2 - 1 Mile
Lower

WA WELLS WALOG2000313601

Database:	Ecology Well Logs	Well Log ID:	406149
Well Tag #:	Not Reported	Project Tag #:	Not Reported
Notice of Intent #:	E002327	Date Received:	14-APR-05

GEOCHECK® - PHYSICAL SETTING SOURCE MAP FINDINGS

Diameter (in):	2	Casing Depth (ft):	15
Well completion:	08-MAR-04	Well Owner:	NEW CORE STEEL
Well Type:	Resource Protection	Driller #:	Not Reported
Static Water Level:	Not Reported	Flow Rate (gpm):	Not Reported
Flow Type:	Not Reported	PSI:	Not Reported
Well Test:	Not Reported	Water Reclamation #:	9

AG1377
NE
1/2 - 1 Mile
Lower

WA WELLS WALOG2000313602

Database:	Ecology Well Logs	Well Log ID:	406150
Well Tag #:	Not Reported	Project Tag #:	Not Reported
Notice of Intent #:	E002327	Date Received:	14-APR-05
Diameter (in):	2	Casing Depth (ft):	11
Well completion:	08-MAR-04	Well Owner:	NEW CORE STEEL
Well Type:	Resource Protection	Driller #:	Not Reported
Static Water Level:	Not Reported	Flow Rate (gpm):	Not Reported
Flow Type:	Not Reported	PSI:	Not Reported
Well Test:	Not Reported	Water Reclamation #:	9

AH1378
East
1/2 - 1 Mile
Lower

WA WELLS WALOG2000657677

Database:	Ecology Well Logs	Well Log ID:	1013840
Well Tag #:	Not Reported	Project Tag #:	Not Reported
Notice of Intent #:	SE54402	Date Received:	26-APR-15
Diameter (in):	6	Casing Depth (ft):	15
Well completion:	15-APR-15	Well Owner:	Strizheus
Well Type:	Resource Protection	Driller #:	3113
Static Water Level:	Not Reported	Flow Rate (gpm):	Not Reported
Flow Type:	Dry Hole	PSI:	Not Reported
Well Test:	Not Reported	Water Reclamation #:	9

AH1379
East
1/2 - 1 Mile
Lower

WA WELLS WALOG2000657678

Database:	Ecology Well Logs	Well Log ID:	1013841
Well Tag #:	Not Reported	Project Tag #:	Not Reported
Notice of Intent #:	AE31358	Date Received:	26-APR-15
Diameter (in):	6	Casing Depth (ft):	15
Well completion:	15-APR-15	Well Owner:	Strizheus
Well Type:	Decommissioning	Driller #:	3113
Static Water Level:	Not Reported	Flow Rate (gpm):	Not Reported
Flow Type:	Dry Hole	PSI:	Not Reported
Well Test:	Not Reported	Water Reclamation #:	9

GEOCHECK® - PHYSICAL SETTING SOURCE MAP FINDINGS

Map ID
Direction
Distance
Elevation

Database EDR ID Number

AH1380
East
1/2 - 1 Mile
Lower

WA WELLS WALOG2000657676

Database:	Ecology Well Logs	Well Log ID:	1013839
Well Tag #:	Not Reported	Project Tag #:	Not Reported
Notice of Intent #:	AE31358	Date Received:	26-APR-15
Diameter (in):	6	Casing Depth (ft):	22.5
Well completion:	15-APR-15	Well Owner:	Strizheus
Well Type:	Decommissioning	Driller #:	3113
Static Water Level:	Not Reported	Flow Rate (gpm):	Not Reported
Flow Type:	Dry Hole	PSI:	Not Reported
Well Test:	Not Reported	Water Reclamation #:	9

AH1381
East
1/2 - 1 Mile
Lower

WA WELLS WALOG2000657674

Database:	Ecology Well Logs	Well Log ID:	1013837
Well Tag #:	Not Reported	Project Tag #:	Not Reported
Notice of Intent #:	AE31358	Date Received:	26-APR-15
Diameter (in):	6	Casing Depth (ft):	25
Well completion:	15-APR-15	Well Owner:	Strizheus
Well Type:	Decommissioning	Driller #:	3113
Static Water Level:	Not Reported	Flow Rate (gpm):	Not Reported
Flow Type:	Dry Hole	PSI:	Not Reported
Well Test:	Not Reported	Water Reclamation #:	9

AH1382
East
1/2 - 1 Mile
Lower

WA WELLS WALOG2000657675

Database:	Ecology Well Logs	Well Log ID:	1013838
Well Tag #:	Not Reported	Project Tag #:	Not Reported
Notice of Intent #:	SE54402	Date Received:	26-APR-15
Diameter (in):	6	Casing Depth (ft):	22.5
Well completion:	15-APR-15	Well Owner:	Strizheus
Well Type:	Resource Protection	Driller #:	3113
Static Water Level:	Not Reported	Flow Rate (gpm):	Not Reported
Flow Type:	Dry Hole	PSI:	Not Reported
Well Test:	Not Reported	Water Reclamation #:	9

AH1383
East
1/2 - 1 Mile
Lower

WA WELLS WALOG2000763417

Database:	Ecology Well Logs	Well Log ID:	1635315
Well Tag #:	Not Reported	Project Tag #:	Not Reported
Notice of Intent #:	AE43422	Date Received:	13-AUG-17
Diameter (in):	6	Casing Depth (ft):	16.5

GEOCHECK® - PHYSICAL SETTING SOURCE MAP FINDINGS

Well completion:	05-JUN-17	Well Owner:	Afichuk
Well Type:	Decommissioning	Driller #:	3113
Static Water Level:	Not Reported	Flow Rate (gpm):	Not Reported
Flow Type:	Dry Hole	PSI:	Not Reported
Well Test:	Not Reported	Water Reclamation #:	9

AH1384
East
1/2 - 1 Mile
Lower

WA WELLS WALOG2000782041

Database:	Ecology Well Logs	Well Log ID:	1669564
Well Tag #:	Not Reported	Project Tag #:	Not Reported
Notice of Intent #:	SE64576	Date Received:	29-JAN-18
Diameter (in):	6	Casing Depth (ft):	26.5
Well completion:	20-DEC-17	Well Owner:	Realty Wholesale LLC
Well Type:	Resource Protection	Driller #:	3113
Static Water Level:	132	Flow Rate (gpm):	Not Reported
Flow Type:	Static Level	PSI:	Not Reported
Well Test:	Not Reported	Water Reclamation #:	9

AH1385
East
1/2 - 1 Mile
Lower

WA WELLS WALOG2000763416

Database:	Ecology Well Logs	Well Log ID:	1635314
Well Tag #:	Not Reported	Project Tag #:	Not Reported
Notice of Intent #:	AE43422	Date Received:	13-AUG-17
Diameter (in):	6	Casing Depth (ft):	16.5
Well completion:	05-JUN-17	Well Owner:	Afichuk
Well Type:	Decommissioning	Driller #:	3113
Static Water Level:	Not Reported	Flow Rate (gpm):	Not Reported
Flow Type:	Dry Hole	PSI:	Not Reported
Well Test:	Not Reported	Water Reclamation #:	9

AH1386
East
1/2 - 1 Mile
Lower

WA WELLS WALOG2000763414

Database:	Ecology Well Logs	Well Log ID:	1635312
Well Tag #:	Not Reported	Project Tag #:	Not Reported
Notice of Intent #:	SE62376	Date Received:	13-AUG-17
Diameter (in):	6	Casing Depth (ft):	16.5
Well completion:	05-JUN-17	Well Owner:	Afichuk
Well Type:	Resource Protection	Driller #:	3113
Static Water Level:	Not Reported	Flow Rate (gpm):	Not Reported
Flow Type:	Dry Hole	PSI:	Not Reported
Well Test:	Not Reported	Water Reclamation #:	9

GEOCHECK® - PHYSICAL SETTING SOURCE MAP FINDINGS

Map ID
Direction
Distance
Elevation

Database EDR ID Number

AH1387
East
1/2 - 1 Mile
Lower

WA WELLS WALOG2000763415

Database:	Ecology Well Logs	Well Log ID:	1635313
Well Tag #:	Not Reported	Project Tag #:	Not Reported
Notice of Intent #:	SE62376	Date Received:	13-AUG-17
Diameter (in):	6	Casing Depth (ft):	16.5
Well completion:	05-JUN-17	Well Owner:	Afichuk
Well Type:	Resource Protection	Driller #:	3113
Static Water Level:	Not Reported	Flow Rate (gpm):	Not Reported
Flow Type:	Dry Hole	PSI:	Not Reported
Well Test:	Not Reported	Water Reclamation #:	9

AH1388
East
1/2 - 1 Mile
Lower

WA WELLS WALOG2000405360

Database:	Ecology Well Logs	Well Log ID:	535235
Well Tag #:	Not Reported	Project Tag #:	Not Reported
Notice of Intent #:	SE02262	Date Received:	22-MAY-08
Diameter (in):	3.25	Casing Depth (ft):	26
Well completion:	03-APR-08	Well Owner:	PORT VUE PARTNERS LLC
Well Type:	Resource Protection	Driller #:	Not Reported
Static Water Level:	Not Reported	Flow Rate (gpm):	Not Reported
Flow Type:	Not Reported	PSI:	Not Reported
Well Test:	Not Reported	Water Reclamation #:	9

AH1389
East
1/2 - 1 Mile
Lower

WA WELLS WALOG2000405361

Database:	Ecology Well Logs	Well Log ID:	535236
Well Tag #:	Not Reported	Project Tag #:	Not Reported
Notice of Intent #:	SE02262	Date Received:	22-MAY-08
Diameter (in):	3.25	Casing Depth (ft):	16
Well completion:	03-APR-08	Well Owner:	PORT VUE PARTNERS LLC
Well Type:	Resource Protection	Driller #:	Not Reported
Static Water Level:	Not Reported	Flow Rate (gpm):	Not Reported
Flow Type:	Not Reported	PSI:	Not Reported
Well Test:	Not Reported	Water Reclamation #:	9

AH1390
East
1/2 - 1 Mile
Lower

WA WELLS WALOG2000382255

Database:	Ecology Well Logs	Well Log ID:	503148
Well Tag #:	Not Reported	Project Tag #:	Not Reported
Notice of Intent #:	AE02409	Date Received:	20-SEP-07
Diameter (in):	2.25	Casing Depth (ft):	20

GEOCHECK® - PHYSICAL SETTING SOURCE MAP FINDINGS

Well completion:	18-JUN-07	Well Owner:	NEDKO MOCKEV
Well Type:	Decommissioning	Driller #:	Not Reported
Static Water Level:	Not Reported	Flow Rate (gpm):	Not Reported
Flow Type:	Not Reported	PSI:	Not Reported
Well Test:	Not Reported	Water Reclamation #:	9

AH1391
East
1/2 - 1 Mile
Lower

WA WELLS WALOG2000214166

Database:	Ecology Well Logs	Well Log ID:	292138
Well Tag #:	Not Reported	Project Tag #:	Not Reported
Notice of Intent #:	216527	Date Received:	Not Reported
Diameter (in):	6	Casing Depth (ft):	250
Well completion:	16-JUN-93	Well Owner:	WA. NAT. GAS
Well Type:	Water	Driller #:	Not Reported
Static Water Level:	Not Reported	Flow Rate (gpm):	Not Reported
Flow Type:	Not Reported	PSI:	Not Reported
Well Test:	Not Reported	Water Reclamation #:	9

AH1392
East
1/2 - 1 Mile
Lower

WA WELLS WALOG2000382254

Database:	Ecology Well Logs	Well Log ID:	503147
Well Tag #:	Not Reported	Project Tag #:	Not Reported
Notice of Intent #:	AE02409	Date Received:	20-SEP-07
Diameter (in):	2.25	Casing Depth (ft):	25
Well completion:	18-JUN-07	Well Owner:	NEDKO MOCKEV
Well Type:	Decommissioning	Driller #:	Not Reported
Static Water Level:	Not Reported	Flow Rate (gpm):	Not Reported
Flow Type:	Not Reported	PSI:	Not Reported
Well Test:	Not Reported	Water Reclamation #:	9

AH1393
East
1/2 - 1 Mile
Lower

WA WELLS WALOG2000405365

Database:	Ecology Well Logs	Well Log ID:	535240
Well Tag #:	Not Reported	Project Tag #:	Not Reported
Notice of Intent #:	AE03055	Date Received:	22-MAY-08
Diameter (in):	3.25	Casing Depth (ft):	24
Well completion:	03-APR-08	Well Owner:	PORT VUE PARTNERS LLC
Well Type:	Decommissioning	Driller #:	Not Reported
Static Water Level:	Not Reported	Flow Rate (gpm):	Not Reported
Flow Type:	Not Reported	PSI:	Not Reported
Well Test:	Not Reported	Water Reclamation #:	9

GEOCHECK® - PHYSICAL SETTING SOURCE MAP FINDINGS

Map ID
Direction
Distance
Elevation

Database EDR ID Number

AH1394
East
1/2 - 1 Mile
Lower

WA WELLS WALOG2000657673

Database:	Ecology Well Logs	Well Log ID:	1013836
Well Tag #:	Not Reported	Project Tag #:	Not Reported
Notice of Intent #:	SE54402	Date Received:	26-APR-15
Diameter (in):	6	Casing Depth (ft):	25
Well completion:	15-APR-15	Well Owner:	Strizheus
Well Type:	Resource Protection	Driller #:	3113
Static Water Level:	Not Reported	Flow Rate (gpm):	Not Reported
Flow Type:	Dry Hole	PSI:	Not Reported
Well Test:	Not Reported	Water Reclamation #:	9

AH1395
East
1/2 - 1 Mile
Lower

WA WELLS WALOG2000405364

Database:	Ecology Well Logs	Well Log ID:	535239
Well Tag #:	Not Reported	Project Tag #:	Not Reported
Notice of Intent #:	AE03055	Date Received:	22-MAY-08
Diameter (in):	3.25	Casing Depth (ft):	16
Well completion:	03-APR-08	Well Owner:	PORT VUE PARTNERS LLC
Well Type:	Decommissioning	Driller #:	Not Reported
Static Water Level:	Not Reported	Flow Rate (gpm):	Not Reported
Flow Type:	Not Reported	PSI:	Not Reported
Well Test:	Not Reported	Water Reclamation #:	9

AH1396
East
1/2 - 1 Mile
Lower

WA WELLS WALOG2000405362

Database:	Ecology Well Logs	Well Log ID:	535237
Well Tag #:	Not Reported	Project Tag #:	Not Reported
Notice of Intent #:	SE02262	Date Received:	22-MAY-08
Diameter (in):	3.25	Casing Depth (ft):	24
Well completion:	03-APR-08	Well Owner:	PORT VUE PARTNERS LLC
Well Type:	Resource Protection	Driller #:	Not Reported
Static Water Level:	Not Reported	Flow Rate (gpm):	Not Reported
Flow Type:	Not Reported	PSI:	Not Reported
Well Test:	Not Reported	Water Reclamation #:	9

AH1397
East
1/2 - 1 Mile
Lower

WA WELLS WALOG2000405363

Database:	Ecology Well Logs	Well Log ID:	535238
Well Tag #:	Not Reported	Project Tag #:	Not Reported
Notice of Intent #:	AE03055	Date Received:	22-MAY-08
Diameter (in):	3.25	Casing Depth (ft):	26

GEOCHECK® - PHYSICAL SETTING SOURCE MAP FINDINGS

Well completion:	03-APR-08	Well Owner:	PORT VUE PARTNERS LLC
Well Type:	Decommissioning	Driller #:	Not Reported
Static Water Level:	Not Reported	Flow Rate (gpm):	Not Reported
Flow Type:	Not Reported	PSI:	Not Reported
Well Test:	Not Reported	Water Reclamation #:	9

AH1398
East
1/2 - 1 Mile
Lower

WA WELLS WALOG2000782042

Database:	Ecology Well Logs	Well Log ID:	1669565
Well Tag #:	Not Reported	Project Tag #:	Not Reported
Notice of Intent #:	AE46644	Date Received:	29-JAN-18
Diameter (in):	6	Casing Depth (ft):	26.5
Well completion:	20-DEC-17	Well Owner:	Realty Wholesale LLC
Well Type:	Decommissioning	Driller #:	3113
Static Water Level:	132	Flow Rate (gpm):	Not Reported
Flow Type:	Static Level	PSI:	Not Reported
Well Test:	Not Reported	Water Reclamation #:	9

AH1399
East
1/2 - 1 Mile
Lower

WA WELLS WALOG2000838704

Database:	Ecology Well Logs	Well Log ID:	1886549
Well Tag #:	Not Reported	Project Tag #:	Not Reported
Notice of Intent #:	AE52897	Date Received:	02-FEB-19
Diameter (in):	6	Casing Depth (ft):	30
Well completion:	17-JAN-19	Well Owner:	HABERZETLE
Well Type:	Decommissioning	Driller #:	3201
Static Water Level:	Not Reported	Flow Rate (gpm):	Not Reported
Flow Type:	Dry Hole	PSI:	Not Reported
Well Test:	Not Reported	Water Reclamation #:	9

AH1400
East
1/2 - 1 Mile
Lower

WA WELLS WALOG2000838705

Database:	Ecology Well Logs	Well Log ID:	1886550
Well Tag #:	Not Reported	Project Tag #:	Not Reported
Notice of Intent #:	SE68686	Date Received:	02-FEB-19
Diameter (in):	6	Casing Depth (ft):	25
Well completion:	17-JAN-19	Well Owner:	HABERZETLE
Well Type:	Resource Protection	Driller #:	3201
Static Water Level:	Not Reported	Flow Rate (gpm):	Not Reported
Flow Type:	Dry Hole	PSI:	Not Reported
Well Test:	Not Reported	Water Reclamation #:	9

GEOCHECK® - PHYSICAL SETTING SOURCE MAP FINDINGS

Map ID
Direction
Distance
Elevation

Database EDR ID Number

AH1401
East
1/2 - 1 Mile
Lower

WA WELLS WALOG2000838703

Database:	Ecology Well Logs	Well Log ID:	1886548
Well Tag #:	Not Reported	Project Tag #:	Not Reported
Notice of Intent #:	AE52897	Date Received:	02-FEB-19
Diameter (in):	6	Casing Depth (ft):	30
Well completion:	17-JAN-19	Well Owner:	HABERZETLE
Well Type:	Decommissioning	Driller #:	3201
Static Water Level:	Not Reported	Flow Rate (gpm):	Not Reported
Flow Type:	Dry Hole	PSI:	Not Reported
Well Test:	Not Reported	Water Reclamation #:	9

AH1402
East
1/2 - 1 Mile
Lower

WA WELLS WALOG2000838701

Database:	Ecology Well Logs	Well Log ID:	1886546
Well Tag #:	Not Reported	Project Tag #:	Not Reported
Notice of Intent #:	SE68686	Date Received:	02-FEB-19
Diameter (in):	6	Casing Depth (ft):	30
Well completion:	17-JAN-19	Well Owner:	HABERZETLE
Well Type:	Resource Protection	Driller #:	3201
Static Water Level:	Not Reported	Flow Rate (gpm):	Not Reported
Flow Type:	Dry Hole	PSI:	Not Reported
Well Test:	Not Reported	Water Reclamation #:	9

AH1403
East
1/2 - 1 Mile
Lower

WA WELLS WALOG2000838702

Database:	Ecology Well Logs	Well Log ID:	1886547
Well Tag #:	Not Reported	Project Tag #:	Not Reported
Notice of Intent #:	SE68686	Date Received:	02-FEB-19
Diameter (in):	6	Casing Depth (ft):	30
Well completion:	17-JAN-19	Well Owner:	HABERZETLE
Well Type:	Resource Protection	Driller #:	3201
Static Water Level:	Not Reported	Flow Rate (gpm):	Not Reported
Flow Type:	Dry Hole	PSI:	Not Reported
Well Test:	Not Reported	Water Reclamation #:	9

AH1404
East
1/2 - 1 Mile
Lower

WA WELLS WALOG2000838823

Database:	Ecology Well Logs	Well Log ID:	1886668
Well Tag #:	Not Reported	Project Tag #:	Not Reported
Notice of Intent #:	AE52897	Date Received:	02-FEB-19
Diameter (in):	6	Casing Depth (ft):	35

GEOCHECK® - PHYSICAL SETTING SOURCE MAP FINDINGS

Well completion:	17-JAN-19	Well Owner:	HABERZETLE
Well Type:	Decommissioning	Driller #:	3201
Static Water Level:	Not Reported	Flow Rate (gpm):	Not Reported
Flow Type:	Dry Hole	PSI:	Not Reported
Well Test:	Not Reported	Water Reclamation #:	9

AH1405
East
1/2 - 1 Mile
Lower

WA WELLS WALOG2000838824

Database:	Ecology Well Logs	Well Log ID:	1886669
Well Tag #:	Not Reported	Project Tag #:	Not Reported
Notice of Intent #:	AE52897	Date Received:	02-FEB-19
Diameter (in):	6	Casing Depth (ft):	35
Well completion:	17-JAN-19	Well Owner:	HABERZETLE
Well Type:	Decommissioning	Driller #:	3201
Static Water Level:	Not Reported	Flow Rate (gpm):	Not Reported
Flow Type:	Dry Hole	PSI:	Not Reported
Well Test:	Not Reported	Water Reclamation #:	9

AH1406
East
1/2 - 1 Mile
Lower

WA WELLS WALOG2000838822

Database:	Ecology Well Logs	Well Log ID:	1886667
Well Tag #:	Not Reported	Project Tag #:	Not Reported
Notice of Intent #:	SE68686	Date Received:	02-FEB-19
Diameter (in):	6	Casing Depth (ft):	35
Well completion:	17-JAN-19	Well Owner:	HABERZETLE
Well Type:	Resource Protection	Driller #:	3201
Static Water Level:	Not Reported	Flow Rate (gpm):	Not Reported
Flow Type:	Dry Hole	PSI:	Not Reported
Well Test:	Not Reported	Water Reclamation #:	9

AH1407
East
1/2 - 1 Mile
Lower

WA WELLS WALOG2000838706

Database:	Ecology Well Logs	Well Log ID:	1886551
Well Tag #:	Not Reported	Project Tag #:	Not Reported
Notice of Intent #:	AE52897	Date Received:	02-FEB-19
Diameter (in):	6	Casing Depth (ft):	25
Well completion:	17-JAN-19	Well Owner:	HABERZETLE
Well Type:	Decommissioning	Driller #:	3201
Static Water Level:	Not Reported	Flow Rate (gpm):	Not Reported
Flow Type:	Dry Hole	PSI:	Not Reported
Well Test:	Not Reported	Water Reclamation #:	9

GEOCHECK® - PHYSICAL SETTING SOURCE MAP FINDINGS

Map ID
Direction
Distance
Elevation

Database EDR ID Number

AH1408
East
1/2 - 1 Mile
Lower

WA WELLS WALOG2000838821

Database:	Ecology Well Logs	Well Log ID:	1886666
Well Tag #:	Not Reported	Project Tag #:	Not Reported
Notice of Intent #:	SE68686	Date Received:	02-FEB-19
Diameter (in):	6	Casing Depth (ft):	35
Well completion:	17-JAN-19	Well Owner:	HABERZETLE
Well Type:	Resource Protection	Driller #:	3201
Static Water Level:	Not Reported	Flow Rate (gpm):	Not Reported
Flow Type:	Dry Hole	PSI:	Not Reported
Well Test:	Not Reported	Water Reclamation #:	9

AH1409
East
1/2 - 1 Mile
Lower

WA WELLS WALOG2000791079

Database:	Ecology Well Logs	Well Log ID:	1695743
Well Tag #:	Not Reported	Project Tag #:	Not Reported
Notice of Intent #:	SE65253	Date Received:	25-APR-18
Diameter (in):	5	Casing Depth (ft):	20
Well completion:	07-MAR-18	Well Owner:	Gregory
Well Type:	Resource Protection	Driller #:	3201
Static Water Level:	Not Reported	Flow Rate (gpm):	Not Reported
Flow Type:	Dry Hole	PSI:	Not Reported
Well Test:	Not Reported	Water Reclamation #:	9

AH1410
East
1/2 - 1 Mile
Lower

WA WELLS WALOG2000791080

Database:	Ecology Well Logs	Well Log ID:	1695744
Well Tag #:	Not Reported	Project Tag #:	Not Reported
Notice of Intent #:	AE47657	Date Received:	25-APR-18
Diameter (in):	5	Casing Depth (ft):	20
Well completion:	07-MAR-18	Well Owner:	Gregory
Well Type:	Decommissioning	Driller #:	3201
Static Water Level:	Not Reported	Flow Rate (gpm):	Not Reported
Flow Type:	Dry Hole	PSI:	Not Reported
Well Test:	Not Reported	Water Reclamation #:	9

AH1411
East
1/2 - 1 Mile
Lower

WA WELLS WALOG2000791078

Database:	Ecology Well Logs	Well Log ID:	1695742
Well Tag #:	Not Reported	Project Tag #:	Not Reported
Notice of Intent #:	SE65253	Date Received:	25-APR-18
Diameter (in):	5	Casing Depth (ft):	20

GEOCHECK® - PHYSICAL SETTING SOURCE MAP FINDINGS

Well completion:	07-MAR-18	Well Owner:	Gregory
Well Type:	Resource Protection	Driller #:	3201
Static Water Level:	Not Reported	Flow Rate (gpm):	Not Reported
Flow Type:	Dry Hole	PSI:	Not Reported
Well Test:	Not Reported	Water Reclamation #:	9

AH1412
East
1/2 - 1 Mile
Lower

WA WELLS WALOG2000782043

Database:	Ecology Well Logs	Well Log ID:	1669566
Well Tag #:	Not Reported	Project Tag #:	Not Reported
Notice of Intent #:	SE64576	Date Received:	29-JAN-18
Diameter (in):	6	Casing Depth (ft):	21.5
Well completion:	20-DEC-17	Well Owner:	Realty Wholesale LLC
Well Type:	Resource Protection	Driller #:	3113
Static Water Level:	132	Flow Rate (gpm):	Not Reported
Flow Type:	Static Level	PSI:	Not Reported
Well Test:	Not Reported	Water Reclamation #:	9

AH1413
East
1/2 - 1 Mile
Lower

WA WELLS WALOG2000782044

Database:	Ecology Well Logs	Well Log ID:	1669567
Well Tag #:	Not Reported	Project Tag #:	Not Reported
Notice of Intent #:	AE46644	Date Received:	29-JAN-18
Diameter (in):	6	Casing Depth (ft):	21.5
Well completion:	20-DEC-17	Well Owner:	Realty Wholesale LLC
Well Type:	Decommissioning	Driller #:	3113
Static Water Level:	132	Flow Rate (gpm):	Not Reported
Flow Type:	Static Level	PSI:	Not Reported
Well Test:	Not Reported	Water Reclamation #:	9

AH1414
East
1/2 - 1 Mile
Lower

WA WELLS WALOG2000799827

Database:	Ecology Well Logs	Well Log ID:	1718893
Well Tag #:	Not Reported	Project Tag #:	Not Reported
Notice of Intent #:	AE49780	Date Received:	10-JUL-18
Diameter (in):	5	Casing Depth (ft):	30
Well completion:	02-JUL-18	Well Owner:	Gill
Well Type:	Decommissioning	Driller #:	3242
Static Water Level:	Not Reported	Flow Rate (gpm):	Not Reported
Flow Type:	Dry Hole	PSI:	Not Reported
Well Test:	Not Reported	Water Reclamation #:	9

GEOCHECK® - PHYSICAL SETTING SOURCE MAP FINDINGS

Map ID
Direction
Distance
Elevation

Database EDR ID Number

AH1415
East
1/2 - 1 Mile
Lower

WA WELLS WALOG2000799828

Database:	Ecology Well Logs	Well Log ID:	1718894
Well Tag #:	Not Reported	Project Tag #:	Not Reported
Notice of Intent #:	AE49780	Date Received:	10-JUL-18
Diameter (in):	5	Casing Depth (ft):	30
Well completion:	02-JUL-18	Well Owner:	Gill
Well Type:	Decommissioning	Driller #:	3242
Static Water Level:	Not Reported	Flow Rate (gpm):	Not Reported
Flow Type:	Dry Hole	PSI:	Not Reported
Well Test:	Not Reported	Water Reclamation #:	9

AH1416
East
1/2 - 1 Mile
Lower

WA WELLS WALOG2000799826

Database:	Ecology Well Logs	Well Log ID:	1718892
Well Tag #:	Not Reported	Project Tag #:	Not Reported
Notice of Intent #:	SE66652	Date Received:	10-JUL-18
Diameter (in):	5	Casing Depth (ft):	30
Well completion:	02-JUL-18	Well Owner:	Gill
Well Type:	Resource Protection	Driller #:	3242
Static Water Level:	Not Reported	Flow Rate (gpm):	Not Reported
Flow Type:	Dry Hole	PSI:	Not Reported
Well Test:	Not Reported	Water Reclamation #:	9

AH1417
East
1/2 - 1 Mile
Lower

WA WELLS WALOG2000791081

Database:	Ecology Well Logs	Well Log ID:	1695745
Well Tag #:	Not Reported	Project Tag #:	Not Reported
Notice of Intent #:	AE47657	Date Received:	25-APR-18
Diameter (in):	5	Casing Depth (ft):	20
Well completion:	07-MAR-18	Well Owner:	Gregory
Well Type:	Decommissioning	Driller #:	3201
Static Water Level:	Not Reported	Flow Rate (gpm):	Not Reported
Flow Type:	Dry Hole	PSI:	Not Reported
Well Test:	Not Reported	Water Reclamation #:	9

AH1418
East
1/2 - 1 Mile
Lower

WA WELLS WALOG2000799825

Database:	Ecology Well Logs	Well Log ID:	1718891
Well Tag #:	Not Reported	Project Tag #:	Not Reported
Notice of Intent #:	SE66652	Date Received:	10-JUL-18
Diameter (in):	5	Casing Depth (ft):	30

GEOCHECK® - PHYSICAL SETTING SOURCE MAP FINDINGS

Well completion:	02-JUL-18	Well Owner:	Gill
Well Type:	Resource Protection	Driller #:	3242
Static Water Level:	Not Reported	Flow Rate (gpm):	Not Reported
Flow Type:	Dry Hole	PSI:	Not Reported
Well Test:	Not Reported	Water Reclamation #:	9

AI1419
East
1/2 - 1 Mile
Lower

WA WELLS WALOG2000674591

Database:	Ecology Well Logs	Well Log ID:	1050095
Well Tag #:	Not Reported	Project Tag #:	Not Reported
Notice of Intent #:	SE54845	Date Received:	26-SEP-15
Diameter (in):	6	Casing Depth (ft):	17.5
Well completion:	20-MAY-15	Well Owner:	Polivoda
Well Type:	Resource Protection	Driller #:	3113
Static Water Level:	Not Reported	Flow Rate (gpm):	Not Reported
Flow Type:	Dry Hole	PSI:	Not Reported
Well Test:	Not Reported	Water Reclamation #:	8

AI1420
East
1/2 - 1 Mile
Lower

WA WELLS WALOG2000620451

Database:	Ecology Well Logs	Well Log ID:	930880
Well Tag #:	Not Reported	Project Tag #:	Not Reported
Notice of Intent #:	AE28041	Date Received:	03-NOV-14
Diameter (in):	5	Casing Depth (ft):	20
Well completion:	05-AUG-14	Well Owner:	City Of Seattle
Well Type:	Decommissioning	Driller #:	1816
Static Water Level:	Not Reported	Flow Rate (gpm):	Not Reported
Flow Type:	Dry Hole	PSI:	Not Reported
Well Test:	Not Reported	Water Reclamation #:	9

AI1421
East
1/2 - 1 Mile
Lower

WA WELLS WALOG2000620450

Database:	Ecology Well Logs	Well Log ID:	930879
Well Tag #:	Not Reported	Project Tag #:	Not Reported
Notice of Intent #:	SE52247	Date Received:	03-NOV-14
Diameter (in):	5	Casing Depth (ft):	20
Well completion:	05-AUG-14	Well Owner:	City Of Seattle
Well Type:	Resource Protection	Driller #:	1816
Static Water Level:	Not Reported	Flow Rate (gpm):	Not Reported
Flow Type:	Dry Hole	PSI:	Not Reported
Well Test:	Not Reported	Water Reclamation #:	9

GEOCHECK® - PHYSICAL SETTING SOURCE MAP FINDINGS

Map ID
Direction
Distance
Elevation

Database EDR ID Number

AI1422
East
1/2 - 1 Mile
Lower

WA WELLS WALOG2000674594

Database:	Ecology Well Logs	Well Log ID:	1050098
Well Tag #:	Not Reported	Project Tag #:	Not Reported
Notice of Intent #:	AE32075	Date Received:	26-SEP-15
Diameter (in):	6	Casing Depth (ft):	12.5
Well completion:	20-MAY-15	Well Owner:	Polivoda
Well Type:	Decommissioning	Driller #:	3113
Static Water Level:	Not Reported	Flow Rate (gpm):	Not Reported
Flow Type:	Dry Hole	PSI:	Not Reported
Well Test:	Not Reported	Water Reclamation #:	8

AI1423
East
1/2 - 1 Mile
Lower

WA WELLS WALOG2000674593

Database:	Ecology Well Logs	Well Log ID:	1050097
Well Tag #:	Not Reported	Project Tag #:	Not Reported
Notice of Intent #:	SE54845	Date Received:	26-SEP-15
Diameter (in):	6	Casing Depth (ft):	12.5
Well completion:	20-MAY-15	Well Owner:	Polivoda
Well Type:	Resource Protection	Driller #:	3113
Static Water Level:	Not Reported	Flow Rate (gpm):	Not Reported
Flow Type:	Dry Hole	PSI:	Not Reported
Well Test:	Not Reported	Water Reclamation #:	8

AI1424
East
1/2 - 1 Mile
Lower

WA WELLS WALOG2000674592

Database:	Ecology Well Logs	Well Log ID:	1050096
Well Tag #:	Not Reported	Project Tag #:	Not Reported
Notice of Intent #:	AE32075	Date Received:	26-SEP-15
Diameter (in):	6	Casing Depth (ft):	17.5
Well completion:	20-MAY-15	Well Owner:	Polivoda
Well Type:	Decommissioning	Driller #:	3113
Static Water Level:	Not Reported	Flow Rate (gpm):	Not Reported
Flow Type:	Dry Hole	PSI:	Not Reported
Well Test:	Not Reported	Water Reclamation #:	8

AJ1425
NNE
1/2 - 1 Mile
Lower

WA WELLS WALOG2000212218

Database:	Ecology Well Logs	Well Log ID:	289999
Well Tag #:	Not Reported	Project Tag #:	Not Reported
Notice of Intent #:	Not Reported	Date Received:	Not Reported
Diameter (in):	Not Reported	Casing Depth (ft):	Not Reported

GEOCHECK® - PHYSICAL SETTING SOURCE MAP FINDINGS

Well completion:	Not Reported	Well Owner:	PORT OF SEATTLE
Well Type:	Resource Protection	Driller #:	Not Reported
Static Water Level:	Not Reported	Flow Rate (gpm):	Not Reported
Flow Type:	Not Reported	PSI:	Not Reported
Well Test:	Not Reported	Water Reclamation #:	9

AJ1426
NNE
1/2 - 1 Mile
Lower

WA WELLS WALOG2000212217

Database:	Ecology Well Logs	Well Log ID:	289998
Well Tag #:	Not Reported	Project Tag #:	Not Reported
Notice of Intent #:	Not Reported	Date Received:	Not Reported
Diameter (in):	Not Reported	Casing Depth (ft):	Not Reported
Well completion:	Not Reported	Well Owner:	PORT OF SEATTLE
Well Type:	Resource Protection	Driller #:	Not Reported
Static Water Level:	Not Reported	Flow Rate (gpm):	Not Reported
Flow Type:	Not Reported	PSI:	Not Reported
Well Test:	Not Reported	Water Reclamation #:	9

AJ1427
NNE
1/2 - 1 Mile
Lower

WA WELLS WALOG2000212219

Database:	Ecology Well Logs	Well Log ID:	290000
Well Tag #:	Not Reported	Project Tag #:	Not Reported
Notice of Intent #:	Not Reported	Date Received:	Not Reported
Diameter (in):	Not Reported	Casing Depth (ft):	Not Reported
Well completion:	Not Reported	Well Owner:	PORT OF SEATTLE
Well Type:	Resource Protection	Driller #:	Not Reported
Static Water Level:	Not Reported	Flow Rate (gpm):	Not Reported
Flow Type:	Not Reported	PSI:	Not Reported
Well Test:	Not Reported	Water Reclamation #:	9

AK1428
North
1/2 - 1 Mile
Higher

WA WELLS WALOG2000532020

Database:	Ecology Well Logs	Well Log ID:	759651
Well Tag #:	Not Reported	Project Tag #:	Not Reported
Notice of Intent #:	SE09158	Date Received:	28-JUL-11
Diameter (in):	6	Casing Depth (ft):	25
Well completion:	17-FEB-11	Well Owner:	Zeasman
Well Type:	Resource Protection	Driller #:	Not Reported
Static Water Level:	Not Reported	Flow Rate (gpm):	Not Reported
Flow Type:	Not Reported	PSI:	Not Reported
Well Test:	Not Reported	Water Reclamation #:	9

GEOCHECK® - PHYSICAL SETTING SOURCE MAP FINDINGS

Map ID
Direction
Distance
Elevation

Database EDR ID Number

AK1429
North
1/2 - 1 Mile
Higher

WA WELLS WALOG2000532019

Database:	Ecology Well Logs	Well Log ID:	759649
Well Tag #:	Not Reported	Project Tag #:	Not Reported
Notice of Intent #:	SE09158	Date Received:	28-JUL-11
Diameter (in):	6	Casing Depth (ft):	25
Well completion:	17-FEB-11	Well Owner:	Zeasman
Well Type:	Resource Protection	Driller #:	Not Reported
Static Water Level:	Not Reported	Flow Rate (gpm):	Not Reported
Flow Type:	Not Reported	PSI:	Not Reported
Well Test:	Not Reported	Water Reclamation #:	9

AK1430
North
1/2 - 1 Mile
Higher

WA WELLS WALOG2000439852

Database:	Ecology Well Logs	Well Log ID:	581309
Well Tag #:	Not Reported	Project Tag #:	Not Reported
Notice of Intent #:	AE05368	Date Received:	17-APR-09
Diameter (in):	2.25	Casing Depth (ft):	30
Well completion:	02-MAR-09	Well Owner:	Savage
Well Type:	Decommissioning	Driller #:	Not Reported
Static Water Level:	Not Reported	Flow Rate (gpm):	Not Reported
Flow Type:	Not Reported	PSI:	Not Reported
Well Test:	Not Reported	Water Reclamation #:	9

AK1431
North
1/2 - 1 Mile
Higher

WA WELLS WALOG2000532021

Database:	Ecology Well Logs	Well Log ID:	759653
Well Tag #:	Not Reported	Project Tag #:	Not Reported
Notice of Intent #:	AE12200	Date Received:	28-JUL-11
Diameter (in):	6	Casing Depth (ft):	25
Well completion:	17-FEB-11	Well Owner:	Zeasman
Well Type:	Decommissioning	Driller #:	Not Reported
Static Water Level:	Not Reported	Flow Rate (gpm):	Not Reported
Flow Type:	Not Reported	PSI:	Not Reported
Well Test:	Not Reported	Water Reclamation #:	9

AK1432
North
1/2 - 1 Mile
Higher

WA WELLS WALOG2000568664

Database:	Ecology Well Logs	Well Log ID:	832440
Well Tag #:	Not Reported	Project Tag #:	Not Reported
Notice of Intent #:	SE46851	Date Received:	07-DEC-12
Diameter (in):	8	Casing Depth (ft):	20

GEOCHECK® - PHYSICAL SETTING SOURCE MAP FINDINGS

Well completion:	28-NOV-12	Well Owner:	Introcorp Pan Geo
Well Type:	Resource Protection	Driller #:	Not Reported
Static Water Level:	Not Reported	Flow Rate (gpm):	Not Reported
Flow Type:	Not Reported	PSI:	Not Reported
Well Test:	Not Reported	Water Reclamation #:	9

AK1433
North
1/2 - 1 Mile
Higher

WA WELLS WALOG2000568663

Database:	Ecology Well Logs	Well Log ID:	832438
Well Tag #:	Not Reported	Project Tag #:	Not Reported
Notice of Intent #:	SE46851	Date Received:	07-DEC-12
Diameter (in):	8	Casing Depth (ft):	20
Well completion:	28-NOV-12	Well Owner:	Introcorp Pan Geo
Well Type:	Resource Protection	Driller #:	Not Reported
Static Water Level:	Not Reported	Flow Rate (gpm):	Not Reported
Flow Type:	Not Reported	PSI:	Not Reported
Well Test:	Not Reported	Water Reclamation #:	9

AK1434
North
1/2 - 1 Mile
Higher

WA WELLS WALOG2000532022

Database:	Ecology Well Logs	Well Log ID:	759655
Well Tag #:	Not Reported	Project Tag #:	Not Reported
Notice of Intent #:	AE12200	Date Received:	28-JUL-11
Diameter (in):	6	Casing Depth (ft):	25
Well completion:	17-FEB-11	Well Owner:	Zeasman
Well Type:	Decommissioning	Driller #:	Not Reported
Static Water Level:	Not Reported	Flow Rate (gpm):	Not Reported
Flow Type:	Not Reported	PSI:	Not Reported
Well Test:	Not Reported	Water Reclamation #:	9

AK1435
North
1/2 - 1 Mile
Higher

WA WELLS WALOG2000439851

Database:	Ecology Well Logs	Well Log ID:	581308
Well Tag #:	Not Reported	Project Tag #:	Not Reported
Notice of Intent #:	AE05368	Date Received:	17-APR-09
Diameter (in):	2.25	Casing Depth (ft):	20
Well completion:	02-MAR-09	Well Owner:	Savage
Well Type:	Decommissioning	Driller #:	Not Reported
Static Water Level:	Not Reported	Flow Rate (gpm):	Not Reported
Flow Type:	Not Reported	PSI:	Not Reported
Well Test:	Not Reported	Water Reclamation #:	9

GEOCHECK® - PHYSICAL SETTING SOURCE MAP FINDINGS

Map ID
Direction
Distance
Elevation

Database EDR ID Number

AK1436
North
1/2 - 1 Mile
Higher

WA WELLS WALOG2000322322

Database:	Ecology Well Logs	Well Log ID:	416928
Well Tag #:	Not Reported	Project Tag #:	Not Reported
Notice of Intent #:	E005813	Date Received:	25-AUG-05
Diameter (in):	Not Reported	Casing Depth (ft):	17.5
Well completion:	26-JUL-05	Well Owner:	3446 38TH AVE SW
Well Type:	Resource Protection	Driller #:	Not Reported
Static Water Level:	Not Reported	Flow Rate (gpm):	Not Reported
Flow Type:	Not Reported	PSI:	Not Reported
Well Test:	Not Reported	Water Reclamation #:	9

AK1437
North
1/2 - 1 Mile
Higher

WA WELLS WALOG2000322321

Database:	Ecology Well Logs	Well Log ID:	416927
Well Tag #:	Not Reported	Project Tag #:	Not Reported
Notice of Intent #:	E005813	Date Received:	25-AUG-05
Diameter (in):	Not Reported	Casing Depth (ft):	17.5
Well completion:	26-JUL-05	Well Owner:	3446 38TH AVE SW
Well Type:	Resource Protection	Driller #:	Not Reported
Static Water Level:	Not Reported	Flow Rate (gpm):	Not Reported
Flow Type:	Not Reported	PSI:	Not Reported
Well Test:	Not Reported	Water Reclamation #:	9

AK1438
North
1/2 - 1 Mile
Higher

WA WELLS WALOG2000322320

Database:	Ecology Well Logs	Well Log ID:	416926
Well Tag #:	Not Reported	Project Tag #:	Not Reported
Notice of Intent #:	E005813	Date Received:	25-AUG-05
Diameter (in):	Not Reported	Casing Depth (ft):	17.5
Well completion:	26-JUL-05	Well Owner:	3446 38TH AVE SW
Well Type:	Resource Protection	Driller #:	Not Reported
Static Water Level:	Not Reported	Flow Rate (gpm):	Not Reported
Flow Type:	Not Reported	PSI:	Not Reported
Well Test:	Not Reported	Water Reclamation #:	9

AK1439
North
1/2 - 1 Mile
Higher

WA WELLS WALOG2000373749

Database:	Ecology Well Logs	Well Log ID:	490256
Well Tag #:	Not Reported	Project Tag #:	Not Reported
Notice of Intent #:	SE01756	Date Received:	30-JUL-07
Diameter (in):	2.25	Casing Depth (ft):	22

GEOCHECK® - PHYSICAL SETTING SOURCE MAP FINDINGS

Well completion:	20-JUL-07	Well Owner:	SHANNON MCNUTT
Well Type:	Resource Protection	Driller #:	Not Reported
Static Water Level:	Not Reported	Flow Rate (gpm):	Not Reported
Flow Type:	Not Reported	PSI:	Not Reported
Well Test:	Not Reported	Water Reclamation #:	9

AK1440
North
1/2 - 1 Mile
Higher

WA WELLS WALOG2000439850

Database:	Ecology Well Logs	Well Log ID:	581307
Well Tag #:	Not Reported	Project Tag #:	Not Reported
Notice of Intent #:	SE04078	Date Received:	17-APR-09
Diameter (in):	2.25	Casing Depth (ft):	30
Well completion:	02-MAR-09	Well Owner:	Savage
Well Type:	Resource Protection	Driller #:	Not Reported
Static Water Level:	Not Reported	Flow Rate (gpm):	Not Reported
Flow Type:	Not Reported	PSI:	Not Reported
Well Test:	Not Reported	Water Reclamation #:	9

AK1441
North
1/2 - 1 Mile
Higher

WA WELLS WALOG2000439849

Database:	Ecology Well Logs	Well Log ID:	581306
Well Tag #:	Not Reported	Project Tag #:	Not Reported
Notice of Intent #:	SE04078	Date Received:	17-APR-09
Diameter (in):	2.25	Casing Depth (ft):	20
Well completion:	02-MAR-09	Well Owner:	Savage
Well Type:	Resource Protection	Driller #:	Not Reported
Static Water Level:	Not Reported	Flow Rate (gpm):	Not Reported
Flow Type:	Not Reported	PSI:	Not Reported
Well Test:	Not Reported	Water Reclamation #:	9

AK1442
North
1/2 - 1 Mile
Higher

WA WELLS WALOG2000373750

Database:	Ecology Well Logs	Well Log ID:	490257
Well Tag #:	Not Reported	Project Tag #:	Not Reported
Notice of Intent #:	AE02457	Date Received:	30-JUL-07
Diameter (in):	2.25	Casing Depth (ft):	22
Well completion:	20-JUL-07	Well Owner:	SHANNON MCNUTT
Well Type:	Decommissioning	Driller #:	Not Reported
Static Water Level:	Not Reported	Flow Rate (gpm):	Not Reported
Flow Type:	Not Reported	PSI:	Not Reported
Well Test:	Not Reported	Water Reclamation #:	9

GEOCHECK® - PHYSICAL SETTING SOURCE MAP FINDINGS

Map ID
Direction
Distance
Elevation

Database EDR ID Number

AK1443
North
1/2 - 1 Mile
Higher

WA WELLS WALOG2000568674

Database:	Ecology Well Logs	Well Log ID:	832460
Well Tag #:	Not Reported	Project Tag #:	Not Reported
Notice of Intent #:	AE19894	Date Received:	07-DEC-12
Diameter (in):	Not Reported	Casing Depth (ft):	37
Well completion:	28-NOV-12	Well Owner:	Introcorp Pan Geo
Well Type:	Decommissioning	Driller #:	Not Reported
Static Water Level:	Not Reported	Flow Rate (gpm):	Not Reported
Flow Type:	Not Reported	PSI:	Not Reported
Well Test:	Not Reported	Water Reclamation #:	9

AK1444
North
1/2 - 1 Mile
Higher

WA WELLS WALOG2000568673

Database:	Ecology Well Logs	Well Log ID:	832458
Well Tag #:	Not Reported	Project Tag #:	Not Reported
Notice of Intent #:	AE19894	Date Received:	07-DEC-12
Diameter (in):	Not Reported	Casing Depth (ft):	20
Well completion:	28-NOV-12	Well Owner:	Introcorp Pan Geo
Well Type:	Decommissioning	Driller #:	Not Reported
Static Water Level:	Not Reported	Flow Rate (gpm):	Not Reported
Flow Type:	Not Reported	PSI:	Not Reported
Well Test:	Not Reported	Water Reclamation #:	9

AK1445
North
1/2 - 1 Mile
Higher

WA WELLS WALOG2000568672

Database:	Ecology Well Logs	Well Log ID:	832456
Well Tag #:	Not Reported	Project Tag #:	Not Reported
Notice of Intent #:	AE19894	Date Received:	07-DEC-12
Diameter (in):	Not Reported	Casing Depth (ft):	20
Well completion:	28-NOV-12	Well Owner:	Introcorp Pan Geo
Well Type:	Decommissioning	Driller #:	Not Reported
Static Water Level:	Not Reported	Flow Rate (gpm):	Not Reported
Flow Type:	Not Reported	PSI:	Not Reported
Well Test:	Not Reported	Water Reclamation #:	9

AK1446
North
1/2 - 1 Mile
Higher

WA WELLS WALOG2000568675

Database:	Ecology Well Logs	Well Log ID:	832462
Well Tag #:	Not Reported	Project Tag #:	Not Reported
Notice of Intent #:	AE19894	Date Received:	07-DEC-12
Diameter (in):	Not Reported	Casing Depth (ft):	37

GEOCHECK® - PHYSICAL SETTING SOURCE MAP FINDINGS

Well completion:	28-NOV-12	Well Owner:	Introcorp Pan Geo
Well Type:	Decommissioning	Driller #:	Not Reported
Static Water Level:	Not Reported	Flow Rate (gpm):	Not Reported
Flow Type:	Not Reported	PSI:	Not Reported
Well Test:	Not Reported	Water Reclamation #:	9

AK1447
North
1/2 - 1 Mile
Higher

WA WELLS WALOG2000568678

Database:	Ecology Well Logs	Well Log ID:	832468
Well Tag #:	Not Reported	Project Tag #:	Not Reported
Notice of Intent #:	AE19894	Date Received:	07-DEC-12
Diameter (in):	Not Reported	Casing Depth (ft):	26
Well completion:	28-NOV-12	Well Owner:	Introcorp Pan Geo
Well Type:	Decommissioning	Driller #:	Not Reported
Static Water Level:	Not Reported	Flow Rate (gpm):	Not Reported
Flow Type:	Not Reported	PSI:	Not Reported
Well Test:	Not Reported	Water Reclamation #:	9

AK1448
North
1/2 - 1 Mile
Higher

WA WELLS WALOG2000568677

Database:	Ecology Well Logs	Well Log ID:	832466
Well Tag #:	Not Reported	Project Tag #:	Not Reported
Notice of Intent #:	AE19894	Date Received:	07-DEC-12
Diameter (in):	Not Reported	Casing Depth (ft):	26
Well completion:	28-NOV-12	Well Owner:	Introcorp Pan Geo
Well Type:	Decommissioning	Driller #:	Not Reported
Static Water Level:	Not Reported	Flow Rate (gpm):	Not Reported
Flow Type:	Not Reported	PSI:	Not Reported
Well Test:	Not Reported	Water Reclamation #:	9

AK1449
North
1/2 - 1 Mile
Higher

WA WELLS WALOG2000568676

Database:	Ecology Well Logs	Well Log ID:	832464
Well Tag #:	Not Reported	Project Tag #:	Not Reported
Notice of Intent #:	AE19894	Date Received:	07-DEC-12
Diameter (in):	Not Reported	Casing Depth (ft):	37
Well completion:	28-NOV-12	Well Owner:	Introcorp Pan Geo
Well Type:	Decommissioning	Driller #:	Not Reported
Static Water Level:	Not Reported	Flow Rate (gpm):	Not Reported
Flow Type:	Not Reported	PSI:	Not Reported
Well Test:	Not Reported	Water Reclamation #:	9

GEOCHECK® - PHYSICAL SETTING SOURCE MAP FINDINGS

Map ID
Direction
Distance
Elevation

Database EDR ID Number

AK1450
North
1/2 - 1 Mile
Higher

WA WELLS WALOG2000568667

Database:	Ecology Well Logs	Well Log ID:	832446
Well Tag #:	Not Reported	Project Tag #:	Not Reported
Notice of Intent #:	SE46851	Date Received:	07-DEC-12
Diameter (in):	8	Casing Depth (ft):	37
Well completion:	28-NOV-12	Well Owner:	Introcorp Pan Geo
Well Type:	Resource Protection	Driller #:	Not Reported
Static Water Level:	Not Reported	Flow Rate (gpm):	Not Reported
Flow Type:	Not Reported	PSI:	Not Reported
Well Test:	Not Reported	Water Reclamation #:	9

AK1451
North
1/2 - 1 Mile
Higher

WA WELLS WALOG2000568666

Database:	Ecology Well Logs	Well Log ID:	832444
Well Tag #:	Not Reported	Project Tag #:	Not Reported
Notice of Intent #:	SE46851	Date Received:	07-DEC-12
Diameter (in):	8	Casing Depth (ft):	37
Well completion:	28-NOV-12	Well Owner:	Introcorp
Well Type:	Resource Protection	Driller #:	Not Reported
Static Water Level:	Not Reported	Flow Rate (gpm):	Not Reported
Flow Type:	Not Reported	PSI:	Not Reported
Well Test:	Not Reported	Water Reclamation #:	9

AK1452
North
1/2 - 1 Mile
Higher

WA WELLS WALOG2000568665

Database:	Ecology Well Logs	Well Log ID:	832442
Well Tag #:	Not Reported	Project Tag #:	Not Reported
Notice of Intent #:	SE46851	Date Received:	07-DEC-12
Diameter (in):	8	Casing Depth (ft):	20
Well completion:	28-NOV-12	Well Owner:	Introcorp Pan Geo
Well Type:	Resource Protection	Driller #:	Not Reported
Static Water Level:	Not Reported	Flow Rate (gpm):	Not Reported
Flow Type:	Not Reported	PSI:	Not Reported
Well Test:	Not Reported	Water Reclamation #:	9

AK1453
North
1/2 - 1 Mile
Higher

WA WELLS WALOG2000568668

Database:	Ecology Well Logs	Well Log ID:	832448
Well Tag #:	Not Reported	Project Tag #:	Not Reported
Notice of Intent #:	SE46851	Date Received:	07-DEC-12
Diameter (in):	8	Casing Depth (ft):	37

GEOCHECK® - PHYSICAL SETTING SOURCE MAP FINDINGS

Well completion:	28-NOV-12	Well Owner:	Introcorp Pan Geo
Well Type:	Resource Protection	Driller #:	Not Reported
Static Water Level:	Not Reported	Flow Rate (gpm):	Not Reported
Flow Type:	Not Reported	PSI:	Not Reported
Well Test:	Not Reported	Water Reclamation #:	9

AK1454
North
1/2 - 1 Mile
Higher

WA WELLS WALOG2000568671

Database:	Ecology Well Logs	Well Log ID:	832454
Well Tag #:	Not Reported	Project Tag #:	Not Reported
Notice of Intent #:	AE19894	Date Received:	07-DEC-12
Diameter (in):	Not Reported	Casing Depth (ft):	20
Well completion:	28-NOV-12	Well Owner:	Introcorp Pan Geo
Well Type:	Decommissioning	Driller #:	Not Reported
Static Water Level:	Not Reported	Flow Rate (gpm):	Not Reported
Flow Type:	Not Reported	PSI:	Not Reported
Well Test:	Not Reported	Water Reclamation #:	9

AK1455
North
1/2 - 1 Mile
Higher

WA WELLS WALOG2000568670

Database:	Ecology Well Logs	Well Log ID:	832452
Well Tag #:	Not Reported	Project Tag #:	Not Reported
Notice of Intent #:	SE46851	Date Received:	07-DEC-12
Diameter (in):	8	Casing Depth (ft):	26
Well completion:	28-NOV-12	Well Owner:	Introcorp Pan Geo
Well Type:	Resource Protection	Driller #:	Not Reported
Static Water Level:	Not Reported	Flow Rate (gpm):	Not Reported
Flow Type:	Not Reported	PSI:	Not Reported
Well Test:	Not Reported	Water Reclamation #:	9

AK1456
North
1/2 - 1 Mile
Higher

WA WELLS WALOG2000568669

Database:	Ecology Well Logs	Well Log ID:	832450
Well Tag #:	Not Reported	Project Tag #:	Not Reported
Notice of Intent #:	SE46851	Date Received:	07-DEC-12
Diameter (in):	8	Casing Depth (ft):	26
Well completion:	28-NOV-12	Well Owner:	Introcorp Pan Geo
Well Type:	Resource Protection	Driller #:	Not Reported
Static Water Level:	Not Reported	Flow Rate (gpm):	Not Reported
Flow Type:	Not Reported	PSI:	Not Reported
Well Test:	Not Reported	Water Reclamation #:	9

GEOCHECK® - PHYSICAL SETTING SOURCE MAP FINDINGS

Map ID
Direction
Distance
Elevation

Database EDR ID Number

AL1457
NNW
1/2 - 1 Mile
Higher

WA WELLS WALOG2000338479

Database:	Ecology Well Logs	Well Log ID:	439216
Well Tag #:	Not Reported	Project Tag #:	Not Reported
Notice of Intent #:	S015682	Date Received:	02-MAY-06
Diameter (in):	2	Casing Depth (ft):	14
Well completion:	24-MAR-06	Well Owner:	STRIKLAND CORPORATION
Well Type:	Resource Protection	Driller #:	Not Reported
Static Water Level:	Not Reported	Flow Rate (gpm):	Not Reported
Flow Type:	Not Reported	PSI:	Not Reported
Well Test:	Not Reported	Water Reclamation #:	9

AL1458
NNW
1/2 - 1 Mile
Higher

WA WELLS WALOG2000338478

Database:	Ecology Well Logs	Well Log ID:	439214
Well Tag #:	Not Reported	Project Tag #:	Not Reported
Notice of Intent #:	S015682	Date Received:	02-MAY-06
Diameter (in):	2	Casing Depth (ft):	14
Well completion:	24-MAR-06	Well Owner:	STRIKLAND CORPORATION
Well Type:	Resource Protection	Driller #:	Not Reported
Static Water Level:	Not Reported	Flow Rate (gpm):	Not Reported
Flow Type:	Not Reported	PSI:	Not Reported
Well Test:	Not Reported	Water Reclamation #:	9

AL1459
NNW
1/2 - 1 Mile
Higher

WA WELLS WALOG2000338481

Database:	Ecology Well Logs	Well Log ID:	439218
Well Tag #:	Not Reported	Project Tag #:	Not Reported
Notice of Intent #:	S015682	Date Received:	02-MAY-06
Diameter (in):	2	Casing Depth (ft):	14
Well completion:	24-MAR-06	Well Owner:	STRIKLAND CORPORATION
Well Type:	Resource Protection	Driller #:	Not Reported
Static Water Level:	Not Reported	Flow Rate (gpm):	Not Reported
Flow Type:	Not Reported	PSI:	Not Reported
Well Test:	Not Reported	Water Reclamation #:	9

AL1460
NNW
1/2 - 1 Mile
Higher

WA WELLS WALOG2000338480

Database:	Ecology Well Logs	Well Log ID:	439217
Well Tag #:	Not Reported	Project Tag #:	Not Reported
Notice of Intent #:	S015682	Date Received:	02-MAY-06
Diameter (in):	2	Casing Depth (ft):	14

GEOCHECK® - PHYSICAL SETTING SOURCE MAP FINDINGS

Well completion:	24-MAR-06	Well Owner:	STRIKLAND CORPORATION
Well Type:	Resource Protection	Driller #:	Not Reported
Static Water Level:	Not Reported	Flow Rate (gpm):	Not Reported
Flow Type:	Not Reported	PSI:	Not Reported
Well Test:	Not Reported	Water Reclamation #:	9

AL1461
NNW
1/2 - 1 Mile
Higher

WA WELLS WALOG2000338475

Database:	Ecology Well Logs	Well Log ID:	439209
Well Tag #:	Not Reported	Project Tag #:	Not Reported
Notice of Intent #:	S015682	Date Received:	02-MAY-06
Diameter (in):	2	Casing Depth (ft):	14
Well completion:	24-MAR-06	Well Owner:	STRIKLAND CORPORATION
Well Type:	Resource Protection	Driller #:	Not Reported
Static Water Level:	Not Reported	Flow Rate (gpm):	Not Reported
Flow Type:	Not Reported	PSI:	Not Reported
Well Test:	Not Reported	Water Reclamation #:	9

AL1462
NNW
1/2 - 1 Mile
Higher

WA WELLS WALOG2000338474

Database:	Ecology Well Logs	Well Log ID:	439208
Well Tag #:	Not Reported	Project Tag #:	Not Reported
Notice of Intent #:	S015682	Date Received:	02-MAY-06
Diameter (in):	2	Casing Depth (ft):	14
Well completion:	24-MAR-06	Well Owner:	STRIKLAND CORPORATION
Well Type:	Resource Protection	Driller #:	Not Reported
Static Water Level:	Not Reported	Flow Rate (gpm):	Not Reported
Flow Type:	Not Reported	PSI:	Not Reported
Well Test:	Not Reported	Water Reclamation #:	9

AL1463
NNW
1/2 - 1 Mile
Higher

WA WELLS WALOG2000338477

Database:	Ecology Well Logs	Well Log ID:	439212
Well Tag #:	Not Reported	Project Tag #:	Not Reported
Notice of Intent #:	S015682	Date Received:	02-MAY-06
Diameter (in):	2	Casing Depth (ft):	14
Well completion:	24-MAR-06	Well Owner:	STRIKLAND CORPORATION
Well Type:	Resource Protection	Driller #:	Not Reported
Static Water Level:	Not Reported	Flow Rate (gpm):	Not Reported
Flow Type:	Not Reported	PSI:	Not Reported
Well Test:	Not Reported	Water Reclamation #:	9

GEOCHECK® - PHYSICAL SETTING SOURCE MAP FINDINGS

Map ID
Direction
Distance
Elevation

Database EDR ID Number

AL1464
NNW
1/2 - 1 Mile
Higher

WA WELLS WALOG2000338476

Database:	Ecology Well Logs	Well Log ID:	439211
Well Tag #:	Not Reported	Project Tag #:	Not Reported
Notice of Intent #:	S015682	Date Received:	02-MAY-06
Diameter (in):	2	Casing Depth (ft):	14
Well completion:	24-MAR-06	Well Owner:	STRIKLAND CORPORATION
Well Type:	Resource Protection	Driller #:	Not Reported
Static Water Level:	Not Reported	Flow Rate (gpm):	Not Reported
Flow Type:	Not Reported	PSI:	Not Reported
Well Test:	Not Reported	Water Reclamation #:	9

AL1465
NNW
1/2 - 1 Mile
Higher

WA WELLS WALOG2000338482

Database:	Ecology Well Logs	Well Log ID:	439219
Well Tag #:	Not Reported	Project Tag #:	Not Reported
Notice of Intent #:	S015682	Date Received:	02-MAY-06
Diameter (in):	2	Casing Depth (ft):	14
Well completion:	24-MAR-06	Well Owner:	STRIKLAND CORPORATION
Well Type:	Resource Protection	Driller #:	Not Reported
Static Water Level:	Not Reported	Flow Rate (gpm):	Not Reported
Flow Type:	Not Reported	PSI:	Not Reported
Well Test:	Not Reported	Water Reclamation #:	9

AL1466
NNW
1/2 - 1 Mile
Higher

WA WELLS WALOG2000743719

Database:	Ecology Well Logs	Well Log ID:	1609572
Well Tag #:	Not Reported	Project Tag #:	2
Notice of Intent #:	SE60173	Date Received:	13-FEB-17
Diameter (in):	8	Casing Depth (ft):	15
Well completion:	04-NOV-16	Well Owner:	Cobb
Well Type:	Resource Protection	Driller #:	1815
Static Water Level:	Not Reported	Flow Rate (gpm):	Not Reported
Flow Type:	Dry Hole	PSI:	Not Reported
Well Test:	Not Reported	Water Reclamation #:	9

AL1467
NNW
1/2 - 1 Mile
Higher

WA WELLS WALOG2000743720

Database:	Ecology Well Logs	Well Log ID:	1609573
Well Tag #:	Not Reported	Project Tag #:	1
Notice of Intent #:	AE40162	Date Received:	13-FEB-17
Diameter (in):	8	Casing Depth (ft):	15

GEOCHECK® - PHYSICAL SETTING SOURCE MAP FINDINGS

Well completion:	04-NOV-16	Well Owner:	Cobb
Well Type:	Decommissioning	Driller #:	1815
Static Water Level:	Not Reported	Flow Rate (gpm):	Not Reported
Flow Type:	Dry Hole	PSI:	Not Reported
Well Test:	Not Reported	Water Reclamation #:	9

AL1468
NNW
1/2 - 1 Mile
Higher

WA WELLS WALOG2000743721

Database:	Ecology Well Logs	Well Log ID:	1609574
Well Tag #:	Not Reported	Project Tag #:	2
Notice of Intent #:	AE40162	Date Received:	13-FEB-17
Diameter (in):	8	Casing Depth (ft):	15
Well completion:	04-NOV-16	Well Owner:	Cobb
Well Type:	Decommissioning	Driller #:	1815
Static Water Level:	Not Reported	Flow Rate (gpm):	Not Reported
Flow Type:	Dry Hole	PSI:	Not Reported
Well Test:	Not Reported	Water Reclamation #:	9

AL1469
NNW
1/2 - 1 Mile
Higher

WA WELLS WALOG2000743718

Database:	Ecology Well Logs	Well Log ID:	1609571
Well Tag #:	Not Reported	Project Tag #:	1
Notice of Intent #:	SE60173	Date Received:	13-FEB-17
Diameter (in):	8	Casing Depth (ft):	15
Well completion:	04-NOV-16	Well Owner:	Cobb
Well Type:	Resource Protection	Driller #:	1815
Static Water Level:	Not Reported	Flow Rate (gpm):	Not Reported
Flow Type:	Dry Hole	PSI:	Not Reported
Well Test:	Not Reported	Water Reclamation #:	9

AL1470
NNW
1/2 - 1 Mile
Higher

WA WELLS WALOG2000338483

Database:	Ecology Well Logs	Well Log ID:	439220
Well Tag #:	Not Reported	Project Tag #:	Not Reported
Notice of Intent #:	S015682	Date Received:	02-MAY-06
Diameter (in):	2	Casing Depth (ft):	14
Well completion:	24-MAR-06	Well Owner:	STRIKLAND CORPORATION
Well Type:	Resource Protection	Driller #:	Not Reported
Static Water Level:	Not Reported	Flow Rate (gpm):	Not Reported
Flow Type:	Not Reported	PSI:	Not Reported
Well Test:	Not Reported	Water Reclamation #:	9

GEOCHECK® - PHYSICAL SETTING SOURCE MAP FINDINGS

Map ID
Direction
Distance
Elevation

Database EDR ID Number

AL1471
NNW
1/2 - 1 Mile
Higher

WA WELLS WALOG2000338484

Database:	Ecology Well Logs	Well Log ID:	439222
Well Tag #:	Not Reported	Project Tag #:	Not Reported
Notice of Intent #:	S015682	Date Received:	02-MAY-06
Diameter (in):	2	Casing Depth (ft):	14
Well completion:	24-MAR-06	Well Owner:	STRIKLAND CORPORATION
Well Type:	Resource Protection	Driller #:	Not Reported
Static Water Level:	Not Reported	Flow Rate (gpm):	Not Reported
Flow Type:	Not Reported	PSI:	Not Reported
Well Test:	Not Reported	Water Reclamation #:	9

AL1472
NNW
1/2 - 1 Mile
Higher

WA WELLS WALOG2000338485

Database:	Ecology Well Logs	Well Log ID:	439223
Well Tag #:	Not Reported	Project Tag #:	Not Reported
Notice of Intent #:	S015682	Date Received:	02-MAY-06
Diameter (in):	2	Casing Depth (ft):	14
Well completion:	24-MAR-06	Well Owner:	STRIKLAND CORPORATION
Well Type:	Resource Protection	Driller #:	Not Reported
Static Water Level:	Not Reported	Flow Rate (gpm):	Not Reported
Flow Type:	Not Reported	PSI:	Not Reported
Well Test:	Not Reported	Water Reclamation #:	9

1473
SW
1/2 - 1 Mile
Lower

FED USGS USGS40001262181

Organization ID:	USGS-WA	Type:	Well
Organization Name:	USGS Washington Water Science Center	HUC:	17110019
Monitor Location:	24N/03E-23M01	Drainage Area Units:	Not Reported
Description:	Not Reported	Contrib Drainage Area Unts:	Not Reported
Drainage Area:	Not Reported	Formation Type:	Not Reported
Contrib Drainage Area:	Not Reported	Construction Date:	19700121
Aquifer:	Not Reported	Well Depth Units:	ft
Aquifer Type:	Not Reported	Well Hole Depth Units:	ft
Well Depth:	41.5		
Well Hole Depth:	50		

AM1474
SE
1/2 - 1 Mile
Lower

WA WELLS WALOG2000698390

Database:	Ecology Well Logs	Well Log ID:	1536977
Well Tag #:	Not Reported	Project Tag #:	1
Notice of Intent #:	AE36128	Date Received:	10-MAR-16

GEOCHECK® - PHYSICAL SETTING SOURCE MAP FINDINGS

Diameter (in):	8	Casing Depth (ft):	20
Well completion:	25-FEB-16	Well Owner:	Sinha
Well Type:	Decommissioning	Driller #:	1815
Static Water Level:	Not Reported	Flow Rate (gpm):	Not Reported
Flow Type:	Not Reported	PSI:	Not Reported
Well Test:	Not Reported	Water Reclamation #:	9

AM1475
SE
1/2 - 1 Mile
Lower

WA WELLS WALOG2000698391

Database:	Ecology Well Logs	Well Log ID:	1536978
Well Tag #:	Not Reported	Project Tag #:	2
Notice of Intent #:	AE36128	Date Received:	10-MAR-16
Diameter (in):	8	Casing Depth (ft):	20
Well completion:	25-FEB-16	Well Owner:	Sinha
Well Type:	Decommissioning	Driller #:	1815
Static Water Level:	Not Reported	Flow Rate (gpm):	Not Reported
Flow Type:	Not Reported	PSI:	Not Reported
Well Test:	Not Reported	Water Reclamation #:	9

AM1476
SE
1/2 - 1 Mile
Lower

WA WELLS WALOG2000698389

Database:	Ecology Well Logs	Well Log ID:	1536976
Well Tag #:	Not Reported	Project Tag #:	3
Notice of Intent #:	SE57507	Date Received:	10-MAR-16
Diameter (in):	8	Casing Depth (ft):	20
Well completion:	25-FEB-16	Well Owner:	Sinha
Well Type:	Resource Protection	Driller #:	1815
Static Water Level:	Not Reported	Flow Rate (gpm):	Not Reported
Flow Type:	Not Reported	PSI:	Not Reported
Well Test:	Not Reported	Water Reclamation #:	9

AM1477
SE
1/2 - 1 Mile
Lower

WA WELLS WALOG2000698387

Database:	Ecology Well Logs	Well Log ID:	1536974
Well Tag #:	Not Reported	Project Tag #:	1
Notice of Intent #:	SE57507	Date Received:	10-MAR-16
Diameter (in):	8	Casing Depth (ft):	20
Well completion:	25-FEB-16	Well Owner:	Sinha
Well Type:	Resource Protection	Driller #:	1815
Static Water Level:	Not Reported	Flow Rate (gpm):	Not Reported
Flow Type:	Not Reported	PSI:	Not Reported
Well Test:	Not Reported	Water Reclamation #:	9

GEOCHECK® - PHYSICAL SETTING SOURCE MAP FINDINGS

Map ID
Direction
Distance
Elevation

Database EDR ID Number

AM1478
SE
1/2 - 1 Mile
Lower

WA WELLS WALOG2000698388

Database:	Ecology Well Logs	Well Log ID:	1536975
Well Tag #:	Not Reported	Project Tag #:	2
Notice of Intent #:	SE57507	Date Received:	10-MAR-16
Diameter (in):	8	Casing Depth (ft):	20
Well completion:	25-FEB-16	Well Owner:	Sinha
Well Type:	Resource Protection	Driller #:	1815
Static Water Level:	Not Reported	Flow Rate (gpm):	Not Reported
Flow Type:	Not Reported	PSI:	Not Reported
Well Test:	Not Reported	Water Reclamation #:	9

AM1479
SE
1/2 - 1 Mile
Lower

WA WELLS WALOG2000698537

Database:	Ecology Well Logs	Well Log ID:	1537124
Well Tag #:	Not Reported	Project Tag #:	4
Notice of Intent #:	AE36128	Date Received:	10-MAR-16
Diameter (in):	8	Casing Depth (ft):	10
Well completion:	25-FEB-16	Well Owner:	Sinha
Well Type:	Decommissioning	Driller #:	1815
Static Water Level:	Not Reported	Flow Rate (gpm):	Not Reported
Flow Type:	Not Reported	PSI:	Not Reported
Well Test:	Not Reported	Water Reclamation #:	9

AM1480
SE
1/2 - 1 Mile
Lower

WA WELLS WALOG2000698538

Database:	Ecology Well Logs	Well Log ID:	1537125
Well Tag #:	Not Reported	Project Tag #:	5
Notice of Intent #:	AE36128	Date Received:	10-MAR-16
Diameter (in):	8	Casing Depth (ft):	10
Well completion:	25-FEB-16	Well Owner:	Sinha
Well Type:	Decommissioning	Driller #:	1815
Static Water Level:	Not Reported	Flow Rate (gpm):	Not Reported
Flow Type:	Not Reported	PSI:	Not Reported
Well Test:	Not Reported	Water Reclamation #:	9

AM1481
SE
1/2 - 1 Mile
Lower

WA WELLS WALOG2000698536

Database:	Ecology Well Logs	Well Log ID:	1537123
Well Tag #:	Not Reported	Project Tag #:	5
Notice of Intent #:	SE57507	Date Received:	10-MAR-16
Diameter (in):	8	Casing Depth (ft):	10

GEOCHECK® - PHYSICAL SETTING SOURCE MAP FINDINGS

Well completion:	25-FEB-16	Well Owner:	Sinha
Well Type:	Resource Protection	Driller #:	1815
Static Water Level:	Not Reported	Flow Rate (gpm):	Not Reported
Flow Type:	Not Reported	PSI:	Not Reported
Well Test:	Not Reported	Water Reclamation #:	9

AM1482
SE
1/2 - 1 Mile
Lower

WA WELLS WALOG2000698392

Database:	Ecology Well Logs	Well Log ID:	1536979
Well Tag #:	Not Reported	Project Tag #:	3
Notice of Intent #:	AE36128	Date Received:	10-MAR-16
Diameter (in):	8	Casing Depth (ft):	20
Well completion:	25-FEB-16	Well Owner:	Sinha
Well Type:	Decommissioning	Driller #:	1815
Static Water Level:	Not Reported	Flow Rate (gpm):	Not Reported
Flow Type:	Not Reported	PSI:	Not Reported
Well Test:	Not Reported	Water Reclamation #:	9

AM1483
SE
1/2 - 1 Mile
Lower

WA WELLS WALOG2000698535

Database:	Ecology Well Logs	Well Log ID:	1537122
Well Tag #:	Not Reported	Project Tag #:	4
Notice of Intent #:	SE57507	Date Received:	10-MAR-16
Diameter (in):	8	Casing Depth (ft):	10
Well completion:	25-FEB-16	Well Owner:	Sinha
Well Type:	Resource Protection	Driller #:	1815
Static Water Level:	Not Reported	Flow Rate (gpm):	Not Reported
Flow Type:	Not Reported	PSI:	Not Reported
Well Test:	Not Reported	Water Reclamation #:	9

AN1484
ENE
1/2 - 1 Mile
Lower

WA WELLS WALOG2000447466

Database:	Ecology Well Logs	Well Log ID:	593889
Well Tag #:	Not Reported	Project Tag #:	Not Reported
Notice of Intent #:	AE06134	Date Received:	17-JUN-09
Diameter (in):	8	Casing Depth (ft):	25
Well completion:	03-JUN-09	Well Owner:	JDR Development Earth Solution
Well Type:	Decommissioning	Driller #:	Not Reported
Static Water Level:	Not Reported	Flow Rate (gpm):	Not Reported
Flow Type:	Not Reported	PSI:	Not Reported
Well Test:	Not Reported	Water Reclamation #:	9

GEOCHECK® - PHYSICAL SETTING SOURCE MAP FINDINGS

Map ID
Direction
Distance
Elevation

Database EDR ID Number

AN1485
ENE
1/2 - 1 Mile
Lower

WA WELLS WALOG2000447467

Database:	Ecology Well Logs	Well Log ID:	593891
Well Tag #:	Not Reported	Project Tag #:	Not Reported
Notice of Intent #:	AE06134	Date Received:	17-JUN-09
Diameter (in):	8	Casing Depth (ft):	35
Well completion:	03-JUN-09	Well Owner:	JDR Development Earth Solution
Well Type:	Decommissioning	Driller #:	Not Reported
Static Water Level:	Not Reported	Flow Rate (gpm):	Not Reported
Flow Type:	Not Reported	PSI:	Not Reported
Well Test:	Not Reported	Water Reclamation #:	9

AN1486
ENE
1/2 - 1 Mile
Lower

WA WELLS WALOG2000447465

Database:	Ecology Well Logs	Well Log ID:	593887
Well Tag #:	Not Reported	Project Tag #:	Not Reported
Notice of Intent #:	SE04743	Date Received:	17-JUN-09
Diameter (in):	8	Casing Depth (ft):	25
Well completion:	03-JUN-09	Well Owner:	JDR Development Earth Solution
Well Type:	Resource Protection	Driller #:	Not Reported
Static Water Level:	Not Reported	Flow Rate (gpm):	Not Reported
Flow Type:	Not Reported	PSI:	Not Reported
Well Test:	Not Reported	Water Reclamation #:	9

AN1487
ENE
1/2 - 1 Mile
Lower

WA WELLS WALOG2000447463

Database:	Ecology Well Logs	Well Log ID:	593884
Well Tag #:	Not Reported	Project Tag #:	Not Reported
Notice of Intent #:	SE04743	Date Received:	17-JUN-09
Diameter (in):	8	Casing Depth (ft):	25
Well completion:	03-JUN-09	Well Owner:	JDR Development Earth Solution
Well Type:	Resource Protection	Driller #:	Not Reported
Static Water Level:	Not Reported	Flow Rate (gpm):	Not Reported
Flow Type:	Not Reported	PSI:	Not Reported
Well Test:	Not Reported	Water Reclamation #:	9

AN1488
ENE
1/2 - 1 Mile
Lower

WA WELLS WALOG2000447464

Database:	Ecology Well Logs	Well Log ID:	593885
Well Tag #:	Not Reported	Project Tag #:	Not Reported
Notice of Intent #:	SE04743	Date Received:	17-JUN-09
Diameter (in):	8	Casing Depth (ft):	35

GEOCHECK® - PHYSICAL SETTING SOURCE MAP FINDINGS

Well completion:	03-JUN-09	Well Owner:	JDR Development Earth Solution
Well Type:	Resource Protection	Driller #:	Not Reported
Static Water Level:	Not Reported	Flow Rate (gpm):	Not Reported
Flow Type:	Not Reported	PSI:	Not Reported
Well Test:	Not Reported	Water Reclamation #:	9

AN1489
ENE
1/2 - 1 Mile
Lower

WA WELLS WALOG2000447497

Database:	Ecology Well Logs	Well Log ID:	593955
Well Tag #:	Not Reported	Project Tag #:	Not Reported
Notice of Intent #:	SE04778	Date Received:	22-JUN-09
Diameter (in):	8	Casing Depth (ft):	25
Well completion:	09-JUN-09	Well Owner:	JDR Development Earth Solutions
Well Type:	Resource Protection	Driller #:	Not Reported
Static Water Level:	Not Reported	Flow Rate (gpm):	Not Reported
Flow Type:	Not Reported	PSI:	Not Reported
Well Test:	Not Reported	Water Reclamation #:	9

AN1490
ENE
1/2 - 1 Mile
Lower

WA WELLS WALOG2000447498

Database:	Ecology Well Logs	Well Log ID:	593957
Well Tag #:	Not Reported	Project Tag #:	Not Reported
Notice of Intent #:	AE06176	Date Received:	22-JUN-09
Diameter (in):	Not Reported	Casing Depth (ft):	20
Well completion:	09-JUN-09	Well Owner:	JDR Development Earth Solutions
Well Type:	Decommissioning	Driller #:	Not Reported
Static Water Level:	Not Reported	Flow Rate (gpm):	Not Reported
Flow Type:	Not Reported	PSI:	Not Reported
Well Test:	Not Reported	Water Reclamation #:	9

AN1491
ENE
1/2 - 1 Mile
Lower

WA WELLS WALOG2000447496

Database:	Ecology Well Logs	Well Log ID:	593953
Well Tag #:	Not Reported	Project Tag #:	Not Reported
Notice of Intent #:	SE04778	Date Received:	22-JUN-09
Diameter (in):	8	Casing Depth (ft):	20
Well completion:	09-JUN-09	Well Owner:	JDR Development Earth Solutions
Well Type:	Resource Protection	Driller #:	Not Reported
Static Water Level:	Not Reported	Flow Rate (gpm):	Not Reported
Flow Type:	Not Reported	PSI:	Not Reported
Well Test:	Not Reported	Water Reclamation #:	9

GEOCHECK® - PHYSICAL SETTING SOURCE MAP FINDINGS

Map ID
Direction
Distance
Elevation

Database EDR ID Number

AN1492
ENE
1/2 - 1 Mile
Lower

WA WELLS WALOG2000447468

Database:	Ecology Well Logs	Well Log ID:	593893
Well Tag #:	Not Reported	Project Tag #:	Not Reported
Notice of Intent #:	AE06134	Date Received:	17-JUN-09
Diameter (in):	8	Casing Depth (ft):	25
Well completion:	03-JUN-09	Well Owner:	JDR Development Earth Solution
Well Type:	Decommissioning	Driller #:	Not Reported
Static Water Level:	Not Reported	Flow Rate (gpm):	Not Reported
Flow Type:	Not Reported	PSI:	Not Reported
Well Test:	Not Reported	Water Reclamation #:	9

AN1493
ENE
1/2 - 1 Mile
Lower

WA WELLS WALOG2000447469

Database:	Ecology Well Logs	Well Log ID:	593894
Well Tag #:	Not Reported	Project Tag #:	Not Reported
Notice of Intent #:	AE06134	Date Received:	17-JUN-09
Diameter (in):	8	Casing Depth (ft):	25
Well completion:	03-JUN-09	Well Owner:	JDR Development Earth Solution
Well Type:	Decommissioning	Driller #:	Not Reported
Static Water Level:	Not Reported	Flow Rate (gpm):	Not Reported
Flow Type:	Not Reported	PSI:	Not Reported
Well Test:	Not Reported	Water Reclamation #:	9

AN1494
ENE
1/2 - 1 Mile
Lower

WA WELLS WALOG2000233617

Database:	Ecology Well Logs	Well Log ID:	316212
Well Tag #:	ACR854	Project Tag #:	Not Reported
Notice of Intent #:	R004129	Date Received:	24-AUG-99
Diameter (in):	Not Reported	Casing Depth (ft):	40
Well completion:	12-APR-97	Well Owner:	CITY OF SEATTLE
Well Type:	Resource Protection	Driller #:	Not Reported
Static Water Level:	Not Reported	Flow Rate (gpm):	Not Reported
Flow Type:	Not Reported	PSI:	Not Reported
Well Test:	Not Reported	Water Reclamation #:	9

AN1495
ENE
1/2 - 1 Mile
Lower

WA WELLS WALOG2000233618

Database:	Ecology Well Logs	Well Log ID:	316213
Well Tag #:	ACR855	Project Tag #:	Not Reported
Notice of Intent #:	R004129	Date Received:	24-AUG-99
Diameter (in):	Not Reported	Casing Depth (ft):	50

GEOCHECK® - PHYSICAL SETTING SOURCE MAP FINDINGS

Well completion:	12-APR-97	Well Owner:	CITY OF SEATTLE
Well Type:	Resource Protection	Driller #:	Not Reported
Static Water Level:	Not Reported	Flow Rate (gpm):	Not Reported
Flow Type:	Not Reported	PSI:	Not Reported
Well Test:	Not Reported	Water Reclamation #:	9

AN1496
ENE
1/2 - 1 Mile
Lower

WA WELLS WALOG2000233616

Database:	Ecology Well Logs	Well Log ID:	316211
Well Tag #:	ACR853	Project Tag #:	Not Reported
Notice of Intent #:	R004129	Date Received:	24-AUG-99
Diameter (in):	Not Reported	Casing Depth (ft):	30
Well completion:	12-APR-97	Well Owner:	CITY OF SEATTLE
Well Type:	Resource Protection	Driller #:	Not Reported
Static Water Level:	Not Reported	Flow Rate (gpm):	Not Reported
Flow Type:	Not Reported	PSI:	Not Reported
Well Test:	Not Reported	Water Reclamation #:	9

AN1497
ENE
1/2 - 1 Mile
Lower

WA WELLS WALOG2000092774

Database:	Ecology Well Logs	Well Log ID:	105958
Well Tag #:	Not Reported	Project Tag #:	Not Reported
Notice of Intent #:	018015	Date Received:	07-JUL-94
Diameter (in):	Not Reported	Casing Depth (ft):	Not Reported
Well completion:	Not Reported	Well Owner:	OVERALL LAUNDRY
Well Type:	Resource Protection	Driller #:	2081
Static Water Level:	Not Reported	Flow Rate (gpm):	Not Reported
Flow Type:	Not Reported	PSI:	Not Reported
Well Test:	Not Reported	Water Reclamation #:	9

AN1498
ENE
1/2 - 1 Mile
Lower

WA WELLS WALOG2000233615

Database:	Ecology Well Logs	Well Log ID:	316210
Well Tag #:	ACR852	Project Tag #:	Not Reported
Notice of Intent #:	R004129	Date Received:	24-AUG-99
Diameter (in):	Not Reported	Casing Depth (ft):	30
Well completion:	12-APR-97	Well Owner:	CITY OF SEATTLE
Well Type:	Resource Protection	Driller #:	Not Reported
Static Water Level:	Not Reported	Flow Rate (gpm):	Not Reported
Flow Type:	Not Reported	PSI:	Not Reported
Well Test:	Not Reported	Water Reclamation #:	9

GEOCHECK® - PHYSICAL SETTING SOURCE MAP FINDINGS

Map ID
Direction
Distance
Elevation

Database EDR ID Number

AN1499
ENE
1/2 - 1 Mile
Lower

WA WELLS WALOG2000289307

Database:	Ecology Well Logs	Well Log ID:	379435
Well Tag #:	AKT839	Project Tag #:	Not Reported
Notice of Intent #:	RE00838	Date Received:	10-MAY-04
Diameter (in):	2	Casing Depth (ft):	45
Well completion:	08-APR-04	Well Owner:	CITY OF SEATTLE
Well Type:	Resource Protection	Driller #:	Not Reported
Static Water Level:	Not Reported	Flow Rate (gpm):	Not Reported
Flow Type:	Not Reported	PSI:	Not Reported
Well Test:	Not Reported	Water Reclamation #:	9

AN1500
ENE
1/2 - 1 Mile
Lower

WA WELLS WALOG2000447462

Database:	Ecology Well Logs	Well Log ID:	593882
Well Tag #:	Not Reported	Project Tag #:	Not Reported
Notice of Intent #:	SE04743	Date Received:	17-JUN-09
Diameter (in):	8	Casing Depth (ft):	25
Well completion:	03-JUN-09	Well Owner:	JDR Development Earth Solution
Well Type:	Resource Protection	Driller #:	Not Reported
Static Water Level:	Not Reported	Flow Rate (gpm):	Not Reported
Flow Type:	Not Reported	PSI:	Not Reported
Well Test:	Not Reported	Water Reclamation #:	9

AN1501
ENE
1/2 - 1 Mile
Lower

WA WELLS WALOG2000264032

Database:	Ecology Well Logs	Well Log ID:	350367
Well Tag #:	Not Reported	Project Tag #:	Not Reported
Notice of Intent #:	R058801	Date Received:	06-JAN-03
Diameter (in):	Not Reported	Casing Depth (ft):	20
Well completion:	30-DEC-02	Well Owner:	CITY OF SEATTLE
Well Type:	Resource Protection	Driller #:	Not Reported
Static Water Level:	Not Reported	Flow Rate (gpm):	Not Reported
Flow Type:	Not Reported	PSI:	Not Reported
Well Test:	Not Reported	Water Reclamation #:	9

AN1502
ENE
1/2 - 1 Mile
Lower

WA WELLS WALOG2000263601

Database:	Ecology Well Logs	Well Log ID:	349929
Well Tag #:	AHB339	Project Tag #:	Not Reported
Notice of Intent #:	R063812	Date Received:	09-JAN-03
Diameter (in):	2	Casing Depth (ft):	50

GEOCHECK® - PHYSICAL SETTING SOURCE MAP FINDINGS

Well completion:	09-DEC-02	Well Owner:	CITY OF SEATTLE
Well Type:	Resource Protection	Driller #:	Not Reported
Static Water Level:	Not Reported	Flow Rate (gpm):	Not Reported
Flow Type:	Not Reported	PSI:	Not Reported
Well Test:	Not Reported	Water Reclamation #:	9

AN1503
ENE
1/2 - 1 Mile
Lower

WA WELLS WALOG2000263602

Database:	Ecology Well Logs	Well Log ID:	349930
Well Tag #:	AHB340	Project Tag #:	Not Reported
Notice of Intent #:	R063812	Date Received:	09-JAN-03
Diameter (in):	2	Casing Depth (ft):	20
Well completion:	09-DEC-02	Well Owner:	CITY OF SEATTLE
Well Type:	Resource Protection	Driller #:	Not Reported
Static Water Level:	Not Reported	Flow Rate (gpm):	Not Reported
Flow Type:	Not Reported	PSI:	Not Reported
Well Test:	Not Reported	Water Reclamation #:	9

AN1504
ENE
1/2 - 1 Mile
Lower

WA WELLS WALOG2000447499

Database:	Ecology Well Logs	Well Log ID:	593959
Well Tag #:	Not Reported	Project Tag #:	Not Reported
Notice of Intent #:	AE06176	Date Received:	22-JUN-09
Diameter (in):	Not Reported	Casing Depth (ft):	25
Well completion:	09-JUN-09	Well Owner:	JDR Development Earth Solutions
Well Type:	Decommissioning	Driller #:	Not Reported
Static Water Level:	Not Reported	Flow Rate (gpm):	Not Reported
Flow Type:	Not Reported	PSI:	Not Reported
Well Test:	Not Reported	Water Reclamation #:	9

AN1505
ENE
1/2 - 1 Mile
Lower

WA WELLS WALOG2000809297

Database:	Ecology Well Logs	Well Log ID:	1774828
Well Tag #:	BKZ678	Project Tag #:	DC-7
Notice of Intent #:	RE16222	Date Received:	16-AUG-18
Diameter (in):	6	Casing Depth (ft):	131.5
Well completion:	31-JUL-18	Well Owner:	Sound Transit
Well Type:	Resource Protection	Driller #:	2952
Static Water Level:	Not Reported	Flow Rate (gpm):	Not Reported
Flow Type:	Not Reported	PSI:	Not Reported
Well Test:	Not Reported	Water Reclamation #:	9

GEOCHECK® - PHYSICAL SETTING SOURCE MAP FINDINGS

Map ID
Direction
Distance
Elevation

Database EDR ID Number

AN1506
ENE
1/2 - 1 Mile
Lower

WA WELLS WALOG2000835443

Database:	Ecology Well Logs	Well Log ID:	1881920
Well Tag #:	Not Reported	Project Tag #:	Not Reported
Notice of Intent #:	SE67341	Date Received:	19-DEC-18
Diameter (in):	6	Casing Depth (ft):	19
Well completion:	07-SEP-18	Well Owner:	Lopinic
Well Type:	Resource Protection	Driller #:	3113
Static Water Level:	Not Reported	Flow Rate (gpm):	Not Reported
Flow Type:	Dry Hole	PSI:	Not Reported
Well Test:	Not Reported	Water Reclamation #:	9

AN1507
ENE
1/2 - 1 Mile
Lower

WA WELLS WALOG2000763187

Database:	Ecology Well Logs	Well Log ID:	1635083
Well Tag #:	Not Reported	Project Tag #:	Not Reported
Notice of Intent #:	AE43056	Date Received:	12-AUG-17
Diameter (in):	6	Casing Depth (ft):	26.5
Well completion:	17-MAY-17	Well Owner:	Tran
Well Type:	Decommissioning	Driller #:	3113
Static Water Level:	Not Reported	Flow Rate (gpm):	Not Reported
Flow Type:	Dry Hole	PSI:	Not Reported
Well Test:	Not Reported	Water Reclamation #:	9

AN1508
ENE
1/2 - 1 Mile
Lower

WA WELLS WALOG2000743594

Database:	Ecology Well Logs	Well Log ID:	1609441
Well Tag #:	Not Reported	Project Tag #:	Not Reported
Notice of Intent #:	AE41113	Date Received:	11-FEB-17
Diameter (in):	5	Casing Depth (ft):	40
Well completion:	16-JAN-17	Well Owner:	Kelsey
Well Type:	Decommissioning	Driller #:	3201
Static Water Level:	Not Reported	Flow Rate (gpm):	Not Reported
Flow Type:	Dry Hole	PSI:	Not Reported
Well Test:	Not Reported	Water Reclamation #:	9

AN1509
ENE
1/2 - 1 Mile
Lower

WA WELLS WALOG2000763186

Database:	Ecology Well Logs	Well Log ID:	1635082
Well Tag #:	Not Reported	Project Tag #:	Not Reported
Notice of Intent #:	SE62154	Date Received:	12-AUG-17
Diameter (in):	6	Casing Depth (ft):	26.5

GEOCHECK® - PHYSICAL SETTING SOURCE MAP FINDINGS

Well completion:	17-MAY-17	Well Owner:	Tran
Well Type:	Resource Protection	Driller #:	3113
Static Water Level:	Not Reported	Flow Rate (gpm):	Not Reported
Flow Type:	Dry Hole	PSI:	Not Reported
Well Test:	Not Reported	Water Reclamation #:	9

AN1510
ENE
1/2 - 1 Mile
Lower

WA WELLS WALOG2000835745

Database:	Ecology Well Logs	Well Log ID:	1882222
Well Tag #:	Not Reported	Project Tag #:	Not Reported
Notice of Intent #:	AE50837	Date Received:	19-DEC-18
Diameter (in):	6	Casing Depth (ft):	21.5
Well completion:	07-SEP-18	Well Owner:	Lopinic
Well Type:	Decommissioning	Driller #:	3113
Static Water Level:	Not Reported	Flow Rate (gpm):	Not Reported
Flow Type:	Dry Hole	PSI:	Not Reported
Well Test:	Not Reported	Water Reclamation #:	9

AN1511
ENE
1/2 - 1 Mile
Lower

WA WELLS WALOG2000835746

Database:	Ecology Well Logs	Well Log ID:	1882223
Well Tag #:	Not Reported	Project Tag #:	Not Reported
Notice of Intent #:	AE50837	Date Received:	19-DEC-18
Diameter (in):	6	Casing Depth (ft):	21.5
Well completion:	07-SEP-18	Well Owner:	Lopinic
Well Type:	Decommissioning	Driller #:	3113
Static Water Level:	Not Reported	Flow Rate (gpm):	Not Reported
Flow Type:	Dry Hole	PSI:	Not Reported
Well Test:	Not Reported	Water Reclamation #:	9

AN1512
ENE
1/2 - 1 Mile
Lower

WA WELLS WALOG2000835744

Database:	Ecology Well Logs	Well Log ID:	1882221
Well Tag #:	Not Reported	Project Tag #:	Not Reported
Notice of Intent #:	SE67341	Date Received:	19-DEC-18
Diameter (in):	6	Casing Depth (ft):	21.5
Well completion:	07-SEP-18	Well Owner:	Lopinic
Well Type:	Resource Protection	Driller #:	3113
Static Water Level:	Not Reported	Flow Rate (gpm):	Not Reported
Flow Type:	Dry Hole	PSI:	Not Reported
Well Test:	Not Reported	Water Reclamation #:	9

GEOCHECK® - PHYSICAL SETTING SOURCE MAP FINDINGS

Map ID
Direction
Distance
Elevation

Database EDR ID Number

AN1513
ENE
1/2 - 1 Mile
Lower

WA WELLS WALOG2000835444

Database:	Ecology Well Logs	Well Log ID:	1881921
Well Tag #:	Not Reported	Project Tag #:	Not Reported
Notice of Intent #:	AE50837	Date Received:	19-DEC-18
Diameter (in):	6	Casing Depth (ft):	19
Well completion:	07-SEP-18	Well Owner:	Lopinic
Well Type:	Decommissioning	Driller #:	3113
Static Water Level:	Not Reported	Flow Rate (gpm):	Not Reported
Flow Type:	Dry Hole	PSI:	Not Reported
Well Test:	Not Reported	Water Reclamation #:	9

AN1514
ENE
1/2 - 1 Mile
Lower

WA WELLS WALOG2000835743

Database:	Ecology Well Logs	Well Log ID:	1882220
Well Tag #:	Not Reported	Project Tag #:	Not Reported
Notice of Intent #:	SE67341	Date Received:	19-DEC-18
Diameter (in):	6	Casing Depth (ft):	21.5
Well completion:	07-SEP-18	Well Owner:	Lopinic
Well Type:	Resource Protection	Driller #:	3113
Static Water Level:	Not Reported	Flow Rate (gpm):	Not Reported
Flow Type:	Dry Hole	PSI:	Not Reported
Well Test:	Not Reported	Water Reclamation #:	9

AN1515
ENE
1/2 - 1 Mile
Lower

WA WELLS WALOG2000582455

Database:	Ecology Well Logs	Well Log ID:	860387
Well Tag #:	Not Reported	Project Tag #:	Not Reported
Notice of Intent #:	SE47556	Date Received:	16-MAY-13
Diameter (in):	6	Casing Depth (ft):	20
Well completion:	05-MAR-13	Well Owner:	Samuel Deng
Well Type:	Resource Protection	Driller #:	Not Reported
Static Water Level:	Not Reported	Flow Rate (gpm):	Not Reported
Flow Type:	Not Reported	PSI:	Not Reported
Well Test:	Not Reported	Water Reclamation #:	9

AN1516
ENE
1/2 - 1 Mile
Lower

WA WELLS WALOG2000604877

Database:	Ecology Well Logs	Well Log ID:	904210
Well Tag #:	Not Reported	Project Tag #:	Not Reported
Notice of Intent #:	SE04743	Date Received:	13-MAR-14
Diameter (in):	0	Casing Depth (ft):	12

GEOCHECK® - PHYSICAL SETTING SOURCE MAP FINDINGS

Well completion:	13-SEP-13	Well Owner:	JDR Development
Well Type:	Resource Protection	Driller #:	1815
Static Water Level:	Not Reported	Flow Rate (gpm):	Not Reported
Flow Type:	Not Reported	PSI:	Not Reported
Well Test:	Not Reported	Water Reclamation #:	9

AN1517
ENE
1/2 - 1 Mile
Lower

WA WELLS WALOG2000582454

Database:	Ecology Well Logs	Well Log ID:	860385
Well Tag #:	Not Reported	Project Tag #:	Not Reported
Notice of Intent #:	SE47556	Date Received:	16-MAY-13
Diameter (in):	6	Casing Depth (ft):	20
Well completion:	05-MAR-13	Well Owner:	Samuel Deng
Well Type:	Resource Protection	Driller #:	Not Reported
Static Water Level:	Not Reported	Flow Rate (gpm):	Not Reported
Flow Type:	Not Reported	PSI:	Not Reported
Well Test:	Not Reported	Water Reclamation #:	9

AN1518
ENE
1/2 - 1 Mile
Lower

WA WELLS WALOG2000582381

Database:	Ecology Well Logs	Well Log ID:	860242
Well Tag #:	Not Reported	Project Tag #:	Not Reported
Notice of Intent #:	AE20905	Date Received:	16-MAY-13
Diameter (in):	6	Casing Depth (ft):	20
Well completion:	05-MAR-13	Well Owner:	Samuel Deng
Well Type:	Decommissioning	Driller #:	Not Reported
Static Water Level:	Not Reported	Flow Rate (gpm):	Not Reported
Flow Type:	Not Reported	PSI:	Not Reported
Well Test:	Not Reported	Water Reclamation #:	9

AN1519
ENE
1/2 - 1 Mile
Lower

WA WELLS WALOG2000582382

Database:	Ecology Well Logs	Well Log ID:	860244
Well Tag #:	Not Reported	Project Tag #:	Not Reported
Notice of Intent #:	AE20905	Date Received:	16-MAY-13
Diameter (in):	6	Casing Depth (ft):	20
Well completion:	05-MAR-13	Well Owner:	Samuel Deng
Well Type:	Decommissioning	Driller #:	Not Reported
Static Water Level:	Not Reported	Flow Rate (gpm):	Not Reported
Flow Type:	Not Reported	PSI:	Not Reported
Well Test:	Not Reported	Water Reclamation #:	9

GEOCHECK® - PHYSICAL SETTING SOURCE MAP FINDINGS

Map ID
Direction
Distance
Elevation

Database EDR ID Number

AN1520
ENE
1/2 - 1 Mile
Lower

WA WELLS WALOG2000743592

Database:	Ecology Well Logs	Well Log ID:	1609439
Well Tag #:	Not Reported	Project Tag #:	Not Reported
Notice of Intent #:	AE41113	Date Received:	11-FEB-17
Diameter (in):	5	Casing Depth (ft):	30
Well completion:	16-JAN-17	Well Owner:	Kelsey
Well Type:	Decommissioning	Driller #:	3201
Static Water Level:	Not Reported	Flow Rate (gpm):	Not Reported
Flow Type:	Dry Hole	PSI:	Not Reported
Well Test:	Not Reported	Water Reclamation #:	9

AN1521
ENE
1/2 - 1 Mile
Lower

WA WELLS WALOG2000743593

Database:	Ecology Well Logs	Well Log ID:	1609440
Well Tag #:	Not Reported	Project Tag #:	Not Reported
Notice of Intent #:	SE60857	Date Received:	11-FEB-17
Diameter (in):	5	Casing Depth (ft):	40
Well completion:	16-JAN-17	Well Owner:	Kelsey
Well Type:	Resource Protection	Driller #:	3201
Static Water Level:	Not Reported	Flow Rate (gpm):	Not Reported
Flow Type:	Dry Hole	PSI:	Not Reported
Well Test:	Not Reported	Water Reclamation #:	9

AN1522
ENE
1/2 - 1 Mile
Lower

WA WELLS WALOG2000743591

Database:	Ecology Well Logs	Well Log ID:	1609438
Well Tag #:	Not Reported	Project Tag #:	Not Reported
Notice of Intent #:	SE60857	Date Received:	11-FEB-17
Diameter (in):	5	Casing Depth (ft):	30
Well completion:	16-JAN-17	Well Owner:	Kelsey
Well Type:	Resource Protection	Driller #:	3201
Static Water Level:	Not Reported	Flow Rate (gpm):	Not Reported
Flow Type:	Dry Hole	PSI:	Not Reported
Well Test:	Not Reported	Water Reclamation #:	9

AN1523
ENE
1/2 - 1 Mile
Lower

WA WELLS WALOG2000623888

Database:	Ecology Well Logs	Well Log ID:	935057
Well Tag #:	Not Reported	Project Tag #:	Not Reported
Notice of Intent #:	SE51404	Date Received:	24-NOV-14
Diameter (in):	4	Casing Depth (ft):	15

GEOCHECK® - PHYSICAL SETTING SOURCE MAP FINDINGS

Well completion:	15-MAY-14	Well Owner:	Hodapp
Well Type:	Resource Protection	Driller #:	2922
Static Water Level:	Not Reported	Flow Rate (gpm):	Not Reported
Flow Type:	Dry Hole	PSI:	Not Reported
Well Test:	Not Reported	Water Reclamation #:	9

AN1524
ENE
1/2 - 1 Mile
Lower

WA WELLS WALOG2000623889

Database:	Ecology Well Logs	Well Log ID:	935058
Well Tag #:	Not Reported	Project Tag #:	Not Reported
Notice of Intent #:	AE26775	Date Received:	24-NOV-14
Diameter (in):	4	Casing Depth (ft):	15
Well completion:	15-MAY-14	Well Owner:	Hodapp
Well Type:	Decommissioning	Driller #:	2922
Static Water Level:	Not Reported	Flow Rate (gpm):	Not Reported
Flow Type:	Dry Hole	PSI:	Not Reported
Well Test:	Not Reported	Water Reclamation #:	9

AO1525
NW
1/2 - 1 Mile
Higher

WA WELLS WALOG2000585382

Database:	Ecology Well Logs	Well Log ID:	866095
Well Tag #:	Not Reported	Project Tag #:	Not Reported
Notice of Intent #:	AE22162	Date Received:	03-JUL-13
Diameter (in):	8	Casing Depth (ft):	15
Well completion:	08-JUN-13	Well Owner:	Seattle School Dist
Well Type:	Decommissioning	Driller #:	Not Reported
Static Water Level:	Not Reported	Flow Rate (gpm):	Not Reported
Flow Type:	Not Reported	PSI:	Not Reported
Well Test:	Not Reported	Water Reclamation #:	9

AO1526
NW
1/2 - 1 Mile
Higher

WA WELLS WALOG2000585381

Database:	Ecology Well Logs	Well Log ID:	866093
Well Tag #:	Not Reported	Project Tag #:	Not Reported
Notice of Intent #:	AE22162	Date Received:	03-JUL-13
Diameter (in):	8	Casing Depth (ft):	15
Well completion:	08-JUN-13	Well Owner:	Seattle School Dist
Well Type:	Decommissioning	Driller #:	Not Reported
Static Water Level:	Not Reported	Flow Rate (gpm):	Not Reported
Flow Type:	Not Reported	PSI:	Not Reported
Well Test:	Not Reported	Water Reclamation #:	9

GEOCHECK® - PHYSICAL SETTING SOURCE MAP FINDINGS

Map ID
Direction
Distance
Elevation

Database EDR ID Number

AO1527
NW
1/2 - 1 Mile
Higher

WA WELLS WALOG2000585380

Database:	Ecology Well Logs	Well Log ID:	866091
Well Tag #:	Not Reported	Project Tag #:	Not Reported
Notice of Intent #:	AE22162	Date Received:	03-JUL-13
Diameter (in):	8	Casing Depth (ft):	22
Well completion:	08-JUN-13	Well Owner:	Seattle School Dist
Well Type:	Decommissioning	Driller #:	Not Reported
Static Water Level:	Not Reported	Flow Rate (gpm):	Not Reported
Flow Type:	Not Reported	PSI:	Not Reported
Well Test:	Not Reported	Water Reclamation #:	9

AO1528
NW
1/2 - 1 Mile
Higher

WA WELLS WALOG2000585383

Database:	Ecology Well Logs	Well Log ID:	866097
Well Tag #:	Not Reported	Project Tag #:	Not Reported
Notice of Intent #:	SE48352	Date Received:	03-JUL-13
Diameter (in):	8	Casing Depth (ft):	22
Well completion:	08-JUN-13	Well Owner:	Seattle School Dist
Well Type:	Resource Protection	Driller #:	Not Reported
Static Water Level:	Not Reported	Flow Rate (gpm):	Not Reported
Flow Type:	Not Reported	PSI:	Not Reported
Well Test:	Not Reported	Water Reclamation #:	9

AO1529
NW
1/2 - 1 Mile
Higher

WA WELLS WALOG2000585385

Database:	Ecology Well Logs	Well Log ID:	866101
Well Tag #:	Not Reported	Project Tag #:	Not Reported
Notice of Intent #:	SE48352	Date Received:	03-JUL-13
Diameter (in):	8	Casing Depth (ft):	15
Well completion:	08-JUN-13	Well Owner:	Seattle School Dist
Well Type:	Resource Protection	Driller #:	Not Reported
Static Water Level:	Not Reported	Flow Rate (gpm):	Not Reported
Flow Type:	Not Reported	PSI:	Not Reported
Well Test:	Not Reported	Water Reclamation #:	9

AO1530
NW
1/2 - 1 Mile
Higher

WA WELLS WALOG2000585384

Database:	Ecology Well Logs	Well Log ID:	866099
Well Tag #:	Not Reported	Project Tag #:	Not Reported
Notice of Intent #:	SE48352	Date Received:	03-JUL-13
Diameter (in):	8	Casing Depth (ft):	15

GEOCHECK® - PHYSICAL SETTING SOURCE MAP FINDINGS

Well completion:	08-JUN-13	Well Owner:	Seattle School Dist
Well Type:	Resource Protection	Driller #:	Not Reported
Static Water Level:	Not Reported	Flow Rate (gpm):	Not Reported
Flow Type:	Not Reported	PSI:	Not Reported
Well Test:	Not Reported	Water Reclamation #:	9

AP1531
NNE
1/2 - 1 Mile
Lower

WA WELLS WALOG2000469162

Database:	Ecology Well Logs	Well Log ID:	636193
Well Tag #:	Not Reported	Project Tag #:	Not Reported
Notice of Intent #:	AE08097	Date Received:	22-FEB-10
Diameter (in):	6	Casing Depth (ft):	30
Well completion:	05-JAN-10	Well Owner:	Luna Park Properties
Well Type:	Decommissioning	Driller #:	Not Reported
Static Water Level:	Not Reported	Flow Rate (gpm):	Not Reported
Flow Type:	Not Reported	PSI:	Not Reported
Well Test:	Not Reported	Water Reclamation #:	9

AP1532
NNE
1/2 - 1 Mile
Lower

WA WELLS WALOG2000469161

Database:	Ecology Well Logs	Well Log ID:	636191
Well Tag #:	Not Reported	Project Tag #:	Not Reported
Notice of Intent #:	AE08097	Date Received:	22-FEB-10
Diameter (in):	6	Casing Depth (ft):	25
Well completion:	05-JAN-10	Well Owner:	Luna Park Properties
Well Type:	Decommissioning	Driller #:	Not Reported
Static Water Level:	Not Reported	Flow Rate (gpm):	Not Reported
Flow Type:	Not Reported	PSI:	Not Reported
Well Test:	Not Reported	Water Reclamation #:	9

AP1533
NNE
1/2 - 1 Mile
Lower

WA WELLS WALOG2000597396

Database:	Ecology Well Logs	Well Log ID:	889663
Well Tag #:	Not Reported	Project Tag #:	Not Reported
Notice of Intent #:	SE47533	Date Received:	06-NOV-13
Diameter (in):	5	Casing Depth (ft):	30
Well completion:	08-MAR-13	Well Owner:	YS Development
Well Type:	Resource Protection	Driller #:	Not Reported
Static Water Level:	Not Reported	Flow Rate (gpm):	Not Reported
Flow Type:	Not Reported	PSI:	Not Reported
Well Test:	Not Reported	Water Reclamation #:	9

GEOCHECK® - PHYSICAL SETTING SOURCE MAP FINDINGS

Map ID
Direction
Distance
Elevation

Database EDR ID Number

AP1534
NNE
1/2 - 1 Mile
Lower

WA WELLS WALOG2000477492

Database:	Ecology Well Logs	Well Log ID:	653096
Well Tag #:	Not Reported	Project Tag #:	Not Reported
Notice of Intent #:	RE04388	Date Received:	28-MAY-10
Diameter (in):	2	Casing Depth (ft):	15
Well completion:	19-MAR-10	Well Owner:	HULING BROS PROP LLC
Well Type:	Resource Protection	Driller #:	Not Reported
Static Water Level:	Not Reported	Flow Rate (gpm):	Not Reported
Flow Type:	Not Reported	PSI:	Not Reported
Well Test:	Not Reported	Water Reclamation #:	9

AP1535
NNE
1/2 - 1 Mile
Lower

WA WELLS WALOG2000469158

Database:	Ecology Well Logs	Well Log ID:	636185
Well Tag #:	Not Reported	Project Tag #:	Not Reported
Notice of Intent #:	AE08114	Date Received:	22-FEB-10
Diameter (in):	6	Casing Depth (ft):	30
Well completion:	08-JAN-10	Well Owner:	Double Diamond Remodeling
Well Type:	Decommissioning	Driller #:	Not Reported
Static Water Level:	Not Reported	Flow Rate (gpm):	Not Reported
Flow Type:	Not Reported	PSI:	Not Reported
Well Test:	Not Reported	Water Reclamation #:	9

AP1536
NNE
1/2 - 1 Mile
Lower

WA WELLS WALOG2000469157

Database:	Ecology Well Logs	Well Log ID:	636183
Well Tag #:	Not Reported	Project Tag #:	Not Reported
Notice of Intent #:	AE08114	Date Received:	22-FEB-10
Diameter (in):	6	Casing Depth (ft):	30
Well completion:	08-JAN-10	Well Owner:	Double Diamond Remodeling
Well Type:	Decommissioning	Driller #:	Not Reported
Static Water Level:	Not Reported	Flow Rate (gpm):	Not Reported
Flow Type:	Not Reported	PSI:	Not Reported
Well Test:	Not Reported	Water Reclamation #:	9

AP1537
NNE
1/2 - 1 Mile
Lower

WA WELLS WALOG2000469160

Database:	Ecology Well Logs	Well Log ID:	636189
Well Tag #:	Not Reported	Project Tag #:	Not Reported
Notice of Intent #:	SE06200	Date Received:	22-FEB-10
Diameter (in):	6	Casing Depth (ft):	30

GEOCHECK® - PHYSICAL SETTING SOURCE MAP FINDINGS

Well completion:	05-JAN-10	Well Owner:	Luna Park Properties
Well Type:	Resource Protection	Driller #:	Not Reported
Static Water Level:	Not Reported	Flow Rate (gpm):	Not Reported
Flow Type:	Not Reported	PSI:	Not Reported
Well Test:	Not Reported	Water Reclamation #:	9

AP1538
NNE
1/2 - 1 Mile
Lower

WA WELLS WALOG2000469159

Database:	Ecology Well Logs	Well Log ID:	636187
Well Tag #:	Not Reported	Project Tag #:	Not Reported
Notice of Intent #:	SE06200	Date Received:	22-FEB-10
Diameter (in):	6	Casing Depth (ft):	25
Well completion:	05-JAN-10	Well Owner:	Luna Park Properties
Well Type:	Resource Protection	Driller #:	Not Reported
Static Water Level:	Not Reported	Flow Rate (gpm):	Not Reported
Flow Type:	Not Reported	PSI:	Not Reported
Well Test:	Not Reported	Water Reclamation #:	9

AP1539
NNE
1/2 - 1 Mile
Lower

WA WELLS WALOG2000597402

Database:	Ecology Well Logs	Well Log ID:	889674
Well Tag #:	Not Reported	Project Tag #:	Not Reported
Notice of Intent #:	AE20860	Date Received:	06-NOV-13
Diameter (in):	5	Casing Depth (ft):	25
Well completion:	08-MAR-13	Well Owner:	YS Development
Well Type:	Decommissioning	Driller #:	Not Reported
Static Water Level:	Not Reported	Flow Rate (gpm):	Not Reported
Flow Type:	Not Reported	PSI:	Not Reported
Well Test:	Not Reported	Water Reclamation #:	9

AP1540
NNE
1/2 - 1 Mile
Lower

WA WELLS WALOG2000597401

Database:	Ecology Well Logs	Well Log ID:	889672
Well Tag #:	Not Reported	Project Tag #:	Not Reported
Notice of Intent #:	AE20860	Date Received:	06-NOV-13
Diameter (in):	5	Casing Depth (ft):	25
Well completion:	08-MAR-13	Well Owner:	YS Development
Well Type:	Decommissioning	Driller #:	Not Reported
Static Water Level:	Not Reported	Flow Rate (gpm):	Not Reported
Flow Type:	Not Reported	PSI:	Not Reported
Well Test:	Not Reported	Water Reclamation #:	9

GEOCHECK® - PHYSICAL SETTING SOURCE MAP FINDINGS

Map ID
Direction
Distance
Elevation

Database EDR ID Number

AP1541
NNE
1/2 - 1 Mile
Lower

WA WELLS WALOG2000597404

Database:	Ecology Well Logs	Well Log ID:	889677
Well Tag #:	Not Reported	Project Tag #:	Not Reported
Notice of Intent #:	AE20860	Date Received:	06-NOV-13
Diameter (in):	5	Casing Depth (ft):	20
Well completion:	08-MAR-13	Well Owner:	YS Development
Well Type:	Decommissioning	Driller #:	Not Reported
Static Water Level:	Not Reported	Flow Rate (gpm):	Not Reported
Flow Type:	Not Reported	PSI:	Not Reported
Well Test:	Not Reported	Water Reclamation #:	9

AP1542
NNE
1/2 - 1 Mile
Lower

WA WELLS WALOG2000597403

Database:	Ecology Well Logs	Well Log ID:	889676
Well Tag #:	Not Reported	Project Tag #:	Not Reported
Notice of Intent #:	AE20860	Date Received:	06-NOV-13
Diameter (in):	5	Casing Depth (ft):	15
Well completion:	08-MAR-13	Well Owner:	YS Development
Well Type:	Decommissioning	Driller #:	Not Reported
Static Water Level:	Not Reported	Flow Rate (gpm):	Not Reported
Flow Type:	Not Reported	PSI:	Not Reported
Well Test:	Not Reported	Water Reclamation #:	9

AP1543
NNE
1/2 - 1 Mile
Lower

WA WELLS WALOG2000597398

Database:	Ecology Well Logs	Well Log ID:	889666
Well Tag #:	Not Reported	Project Tag #:	Not Reported
Notice of Intent #:	SE47533	Date Received:	06-NOV-13
Diameter (in):	5	Casing Depth (ft):	25
Well completion:	08-MAR-13	Well Owner:	YS Development
Well Type:	Resource Protection	Driller #:	Not Reported
Static Water Level:	Not Reported	Flow Rate (gpm):	Not Reported
Flow Type:	Not Reported	PSI:	Not Reported
Well Test:	Not Reported	Water Reclamation #:	9

AP1544
NNE
1/2 - 1 Mile
Lower

WA WELLS WALOG2000597397

Database:	Ecology Well Logs	Well Log ID:	889664
Well Tag #:	Not Reported	Project Tag #:	Not Reported
Notice of Intent #:	SE47533	Date Received:	06-NOV-13
Diameter (in):	5	Casing Depth (ft):	25

GEOCHECK® - PHYSICAL SETTING SOURCE MAP FINDINGS

Well completion:	08-MAR-13	Well Owner:	YS Development
Well Type:	Resource Protection	Driller #:	Not Reported
Static Water Level:	Not Reported	Flow Rate (gpm):	Not Reported
Flow Type:	Not Reported	PSI:	Not Reported
Well Test:	Not Reported	Water Reclamation #:	9

AP1545
NNE
1/2 - 1 Mile
Lower

WA WELLS WALOG2000597400

Database:	Ecology Well Logs	Well Log ID:	889670
Well Tag #:	Not Reported	Project Tag #:	Not Reported
Notice of Intent #:	AE20860	Date Received:	06-NOV-13
Diameter (in):	5	Casing Depth (ft):	30
Well completion:	08-MAR-13	Well Owner:	YS Development
Well Type:	Decommissioning	Driller #:	Not Reported
Static Water Level:	Not Reported	Flow Rate (gpm):	Not Reported
Flow Type:	Not Reported	PSI:	Not Reported
Well Test:	Not Reported	Water Reclamation #:	9

AP1546
NNE
1/2 - 1 Mile
Lower

WA WELLS WALOG2000597399

Database:	Ecology Well Logs	Well Log ID:	889668
Well Tag #:	Not Reported	Project Tag #:	Not Reported
Notice of Intent #:	SE47533	Date Received:	06-NOV-13
Diameter (in):	5	Casing Depth (ft):	15
Well completion:	08-MAR-13	Well Owner:	YS Development
Well Type:	Resource Protection	Driller #:	Not Reported
Static Water Level:	Not Reported	Flow Rate (gpm):	Not Reported
Flow Type:	Not Reported	PSI:	Not Reported
Well Test:	Not Reported	Water Reclamation #:	9

AP1547
NNE
1/2 - 1 Mile
Lower

WA WELLS WALOG2000171119

Database:	Ecology Well Logs	Well Log ID:	205202
Well Tag #:	Not Reported	Project Tag #:	Not Reported
Notice of Intent #:	A010757	Date Received:	30-MAY-96
Diameter (in):	Not Reported	Casing Depth (ft):	Not Reported
Well completion:	Not Reported	Well Owner:	SOUTHWEST HARBOR PROJECT
Well Type:	Decommissioning	Driller #:	1263
Static Water Level:	Not Reported	Flow Rate (gpm):	Not Reported
Flow Type:	Not Reported	PSI:	Not Reported
Well Test:	Not Reported	Water Reclamation #:	9

GEOCHECK® - PHYSICAL SETTING SOURCE MAP FINDINGS

Map ID
Direction
Distance
Elevation

Database EDR ID Number

AP1548
NNE
1/2 - 1 Mile
Lower

WA WELLS WALOG2000171118

Database:	Ecology Well Logs	Well Log ID:	205201
Well Tag #:	Not Reported	Project Tag #:	Not Reported
Notice of Intent #:	A010757	Date Received:	30-MAY-96
Diameter (in):	Not Reported	Casing Depth (ft):	Not Reported
Well completion:	Not Reported	Well Owner:	SOUTHWEST HARBOR PROJECT
Well Type:	Decommissioning	Driller #:	1263
Static Water Level:	Not Reported	Flow Rate (gpm):	Not Reported
Flow Type:	Not Reported	PSI:	Not Reported
Well Test:	Not Reported	Water Reclamation #:	9

AP1549
NNE
1/2 - 1 Mile
Lower

WA WELLS WALOG2000251177

Database:	Ecology Well Logs	Well Log ID:	335880
Well Tag #:	AGH769	Project Tag #:	Not Reported
Notice of Intent #:	R047802	Date Received:	01-JUL-02
Diameter (in):	2	Casing Depth (ft):	20
Well completion:	31-MAY-02	Well Owner:	CITY OF SEATTLE
Well Type:	Resource Protection	Driller #:	Not Reported
Static Water Level:	Not Reported	Flow Rate (gpm):	Not Reported
Flow Type:	Not Reported	PSI:	Not Reported
Well Test:	Not Reported	Water Reclamation #:	9

AP1550
NNE
1/2 - 1 Mile
Lower

WA WELLS WALOG2000251176

Database:	Ecology Well Logs	Well Log ID:	335879
Well Tag #:	Not Reported	Project Tag #:	Not Reported
Notice of Intent #:	S007848	Date Received:	01-JUL-02
Diameter (in):	Not Reported	Casing Depth (ft):	20
Well completion:	31-MAY-02	Well Owner:	CITY OF SEATTLE
Well Type:	Resource Protection	Driller #:	Not Reported
Static Water Level:	Not Reported	Flow Rate (gpm):	Not Reported
Flow Type:	Not Reported	PSI:	Not Reported
Well Test:	Not Reported	Water Reclamation #:	9

AP1551
NNE
1/2 - 1 Mile
Lower

WA WELLS WALOG2000168551

Database:	Ecology Well Logs	Well Log ID:	202483
Well Tag #:	Not Reported	Project Tag #:	Not Reported
Notice of Intent #:	R039411	Date Received:	01-FEB-99
Diameter (in):	Not Reported	Casing Depth (ft):	Not Reported

GEOCHECK® - PHYSICAL SETTING SOURCE MAP FINDINGS

Well completion:	04-JAN-99	Well Owner:	G & M INVESTMENTS
Well Type:	Resource Protection	Driller #:	Not Reported
Static Water Level:	Not Reported	Flow Rate (gpm):	Not Reported
Flow Type:	Not Reported	PSI:	Not Reported
Well Test:	Not Reported	Water Reclamation #:	9

AP1552
NNE
1/2 - 1 Mile
Lower

WA WELLS WALOG2000093568

Database:	Ecology Well Logs	Well Log ID:	107212
Well Tag #:	Not Reported	Project Tag #:	Not Reported
Notice of Intent #:	020233	Date Received:	19-DEC-91
Diameter (in):	Not Reported	Casing Depth (ft):	Not Reported
Well completion:	Not Reported	Well Owner:	SEISMIC STUDY
Well Type:	Resource Protection	Driller #:	Not Reported
Static Water Level:	Not Reported	Flow Rate (gpm):	Not Reported
Flow Type:	Not Reported	PSI:	Not Reported
Well Test:	Not Reported	Water Reclamation #:	9

AP1553
NNE
1/2 - 1 Mile
Lower

WA WELLS WALOG2000168553

Database:	Ecology Well Logs	Well Log ID:	202485
Well Tag #:	Not Reported	Project Tag #:	Not Reported
Notice of Intent #:	R039411	Date Received:	01-FEB-99
Diameter (in):	Not Reported	Casing Depth (ft):	Not Reported
Well completion:	04-JAN-99	Well Owner:	G & M INVESTMENTS
Well Type:	Resource Protection	Driller #:	Not Reported
Static Water Level:	Not Reported	Flow Rate (gpm):	Not Reported
Flow Type:	Not Reported	PSI:	Not Reported
Well Test:	Not Reported	Water Reclamation #:	9

AP1554
NNE
1/2 - 1 Mile
Lower

WA WELLS WALOG2000168552

Database:	Ecology Well Logs	Well Log ID:	202484
Well Tag #:	Not Reported	Project Tag #:	Not Reported
Notice of Intent #:	R039411	Date Received:	01-FEB-99
Diameter (in):	Not Reported	Casing Depth (ft):	Not Reported
Well completion:	05-JAN-99	Well Owner:	G & M INVESTMENTS
Well Type:	Resource Protection	Driller #:	Not Reported
Static Water Level:	Not Reported	Flow Rate (gpm):	Not Reported
Flow Type:	Not Reported	PSI:	Not Reported
Well Test:	Not Reported	Water Reclamation #:	9

GEOCHECK® - PHYSICAL SETTING SOURCE MAP FINDINGS

Map ID
 Direction
 Distance
 Elevation

Database EDR ID Number

AP1555
NNE
1/2 - 1 Mile
Lower

WA WELLS WALOG2000405437

Database:	Ecology Well Logs	Well Log ID:	535315
Well Tag #:	BAB480	Project Tag #:	Not Reported
Notice of Intent #:	R071944	Date Received:	29-APR-08
Diameter (in):	8.25	Casing Depth (ft):	30
Well completion:	18-APR-08		
Well Owner:	CONOVER BOND (WAREHOUSE) SOUND ENVIRONMENTAL STRATEGEEES		
Well Type:	Resource Protection	Driller #:	Not Reported
Static Water Level:	Not Reported	Flow Rate (gpm):	Not Reported
Flow Type:	Not Reported	PSI:	Not Reported
Well Test:	Not Reported	Water Reclamation #:	9

AP1556
NNE
1/2 - 1 Mile
Lower

WA WELLS WALOG2000357803

Database:	Ecology Well Logs	Well Log ID:	467240
Well Tag #:	Not Reported	Project Tag #:	Not Reported
Notice of Intent #:	E006773	Date Received:	16-JAN-07
Diameter (in):	2	Casing Depth (ft):	14
Well completion:	21-DEC-06	Well Owner:	ED RICHTER MARKETING HART CROWSER
Well Type:	Resource Protection	Driller #:	Not Reported
Static Water Level:	Not Reported	Flow Rate (gpm):	Not Reported
Flow Type:	Not Reported	PSI:	Not Reported
Well Test:	Not Reported	Water Reclamation #:	9

AP1557
NNE
1/2 - 1 Mile
Lower

WA WELLS WALOG2000469156

Database:	Ecology Well Logs	Well Log ID:	636181
Well Tag #:	Not Reported	Project Tag #:	Not Reported
Notice of Intent #:	SE06214	Date Received:	22-FEB-10
Diameter (in):	6	Casing Depth (ft):	30
Well completion:	08-JAN-10	Well Owner:	Double Diamond Remodeling
Well Type:	Resource Protection	Driller #:	Not Reported
Static Water Level:	Not Reported	Flow Rate (gpm):	Not Reported
Flow Type:	Not Reported	PSI:	Not Reported
Well Test:	Not Reported	Water Reclamation #:	9

AP1558
NNE
1/2 - 1 Mile
Lower

WA WELLS WALOG2000469155

Database:	Ecology Well Logs	Well Log ID:	636179
Well Tag #:	Not Reported	Project Tag #:	Not Reported
Notice of Intent #:	SE06214	Date Received:	22-FEB-10

GEOCHECK® - PHYSICAL SETTING SOURCE MAP FINDINGS

Diameter (in):	6	Casing Depth (ft):	30
Well completion:	08-JAN-10	Well Owner:	Double Diamond Remodeling
Well Type:	Resource Protection	Driller #:	Not Reported
Static Water Level:	Not Reported	Flow Rate (gpm):	Not Reported
Flow Type:	Not Reported	PSI:	Not Reported
Well Test:	Not Reported	Water Reclamation #:	9

AP1559

NNE
1/2 - 1 Mile
Lower

WA WELLS WALOG2000327804

Database:	Ecology Well Logs	Well Log ID:	424219
Well Tag #:	Not Reported	Project Tag #:	Not Reported
Notice of Intent #:	R046236	Date Received:	26-OCT-05
Diameter (in):	2	Casing Depth (ft):	34
Well completion:	17-AUG-00	Well Owner:	GEO TECH EXPLORATION
Well Type:	Resource Protection	Driller #:	Not Reported
Static Water Level:	Not Reported	Flow Rate (gpm):	Not Reported
Flow Type:	Not Reported	PSI:	Not Reported
Well Test:	Not Reported	Water Reclamation #:	9

AP1560

NNE
1/2 - 1 Mile
Lower

WA WELLS WALOG2000317865

Database:	Ecology Well Logs	Well Log ID:	411304
Well Tag #:	AGH769	Project Tag #:	Not Reported
Notice of Intent #:	A034205	Date Received:	22-JUN-05
Diameter (in):	2	Casing Depth (ft):	20
Well completion:	13-JUN-05	Well Owner:	31ST AVENUE & HINDS ST
Well Type:	Decommissioning	Driller #:	Not Reported
Static Water Level:	Not Reported	Flow Rate (gpm):	Not Reported
Flow Type:	Not Reported	PSI:	Not Reported
Well Test:	Not Reported	Water Reclamation #:	9

AP1561

NNE
1/2 - 1 Mile
Lower

WA WELLS WALOG2000357802

Database:	Ecology Well Logs	Well Log ID:	467239
Well Tag #:	Not Reported	Project Tag #:	Not Reported
Notice of Intent #:	E006773	Date Received:	16-JAN-07
Diameter (in):	2	Casing Depth (ft):	16
Well completion:	21-DEC-06	Well Owner:	ED RICHTER MARKETING HART CROWSER
Well Type:	Resource Protection	Driller #:	Not Reported
Static Water Level:	Not Reported	Flow Rate (gpm):	Not Reported
Flow Type:	Not Reported	PSI:	Not Reported
Well Test:	Not Reported	Water Reclamation #:	9

GEOCHECK® - PHYSICAL SETTING SOURCE MAP FINDINGS

Map ID
Direction
Distance
Elevation

Database EDR ID Number

AP1562
NNE
1/2 - 1 Mile
Lower

WA WELLS WALOG2000357801

Database:	Ecology Well Logs	Well Log ID:	467238
Well Tag #:	Not Reported	Project Tag #:	Not Reported
Notice of Intent #:	E006773	Date Received:	16-JAN-07
Diameter (in):	2	Casing Depth (ft):	12
Well completion:	21-DEC-06	Well Owner:	ED RICHTER MARKETING HART CROWSER
Well Type:	Resource Protection	Driller #:	Not Reported
Static Water Level:	Not Reported	Flow Rate (gpm):	Not Reported
Flow Type:	Not Reported	PSI:	Not Reported
Well Test:	Not Reported	Water Reclamation #:	9

AP1563
NNE
1/2 - 1 Mile
Lower

WA WELLS WALOG2000631402

Database:	Ecology Well Logs	Well Log ID:	947544
Well Tag #:	Not Reported	Project Tag #:	p32
Notice of Intent #:	SE53158	Date Received:	19-JAN-15
Diameter (in):	2.25	Casing Depth (ft):	11
Well completion:	07-NOV-14	Well Owner:	Richter Ed Marketing
Well Type:	Resource Protection	Driller #:	3018
Static Water Level:	36	Flow Rate (gpm):	Not Reported
Flow Type:	Static Level	PSI:	Not Reported
Well Test:	Not Reported	Water Reclamation #:	9

AP1564
NNE
1/2 - 1 Mile
Lower

WA WELLS WALOG2000847663

Database:	Ecology Well Logs	Well Log ID:	1899208
Well Tag #:	Not Reported	Project Tag #:	B-3
Notice of Intent #:	SE69731	Date Received:	03-MAY-19
Diameter (in):	8	Casing Depth (ft):	51.5
Well completion:	22-APR-19	Well Owner:	Seattle Public Utilities
Well Type:	Resource Protection	Driller #:	3146
Static Water Level:	Not Reported	Flow Rate (gpm):	Not Reported
Flow Type:	Dry Hole	PSI:	Not Reported
Well Test:	Not Reported	Water Reclamation #:	9

AP1565
NNE
1/2 - 1 Mile
Lower

WA WELLS WALOG2000847664

Database:	Ecology Well Logs	Well Log ID:	1899209
Well Tag #:	Not Reported	Project Tag #:	B-1
Notice of Intent #:	AE54407	Date Received:	03-MAY-19
Diameter (in):	8	Casing Depth (ft):	51.5

GEOCHECK® - PHYSICAL SETTING SOURCE MAP FINDINGS

Well completion:	22-APR-19	Well Owner:	Seattle Public Utilities
Well Type:	Decommissioning	Driller #:	3146
Static Water Level:	Not Reported	Flow Rate (gpm):	Not Reported
Flow Type:	Dry Hole	PSI:	Not Reported
Well Test:	Not Reported	Water Reclamation #:	9

AP1566
NNE
1/2 - 1 Mile
Lower

WA WELLS WALOG2000847665

Database:	Ecology Well Logs	Well Log ID:	1899210
Well Tag #:	Not Reported	Project Tag #:	B-3
Notice of Intent #:	AE54407	Date Received:	03-MAY-19
Diameter (in):	8	Casing Depth (ft):	51.5
Well completion:	22-APR-19	Well Owner:	Seattle Public Utilities
Well Type:	Decommissioning	Driller #:	3146
Static Water Level:	Not Reported	Flow Rate (gpm):	Not Reported
Flow Type:	Dry Hole	PSI:	Not Reported
Well Test:	Not Reported	Water Reclamation #:	9

AP1567
NNE
1/2 - 1 Mile
Lower

WA WELLS WALOG2000847662

Database:	Ecology Well Logs	Well Log ID:	1899207
Well Tag #:	Not Reported	Project Tag #:	B-1
Notice of Intent #:	SE69731	Date Received:	03-MAY-19
Diameter (in):	8	Casing Depth (ft):	51.5
Well completion:	22-APR-19	Well Owner:	Seattle Public Utilities
Well Type:	Resource Protection	Driller #:	3146
Static Water Level:	Not Reported	Flow Rate (gpm):	Not Reported
Flow Type:	Dry Hole	PSI:	Not Reported
Well Test:	Not Reported	Water Reclamation #:	9

AP1568
NNE
1/2 - 1 Mile
Lower

WA WELLS WALOG2000835614

Database:	Ecology Well Logs	Well Log ID:	1882091
Well Tag #:	Not Reported	Project Tag #:	Not Reported
Notice of Intent #:	AE50401	Date Received:	26-DEC-18
Diameter (in):	6	Casing Depth (ft):	16.5
Well completion:	07-AUG-18	Well Owner:	Pham
Well Type:	Decommissioning	Driller #:	3113
Static Water Level:	Not Reported	Flow Rate (gpm):	Not Reported
Flow Type:	Dry Hole	PSI:	Not Reported
Well Test:	Not Reported	Water Reclamation #:	9

GEOCHECK® - PHYSICAL SETTING SOURCE MAP FINDINGS

Map ID
 Direction
 Distance
 Elevation

Database EDR ID Number

AP1569
NNE
1/2 - 1 Mile
Lower

WA WELLS WALOG2000843629

Database:	Ecology Well Logs	Well Log ID:	1894219
Well Tag #:	Not Reported	Project Tag #:	Not Reported
Notice of Intent #:	SE69056	Date Received:	20-MAR-19
Diameter (in):	6	Casing Depth (ft):	50
Well completion:	25-FEB-19	Well Owner:	JCCM WEST LLC
Well Type:	Resource Protection	Driller #:	3201
Static Water Level:	Not Reported	Flow Rate (gpm):	Not Reported
Flow Type:	Dry Hole	PSI:	Not Reported
Well Test:	Not Reported	Water Reclamation #:	9

AP1570
NNE
1/2 - 1 Mile
Lower

WA WELLS WALOG2000843630

Database:	Ecology Well Logs	Well Log ID:	1894220
Well Tag #:	Not Reported	Project Tag #:	Not Reported
Notice of Intent #:	AE53429	Date Received:	20-MAR-19
Diameter (in):	6	Casing Depth (ft):	50
Well completion:	25-FEB-19	Well Owner:	JCCM WEST LLC
Well Type:	Decommissioning	Driller #:	3201
Static Water Level:	Not Reported	Flow Rate (gpm):	Not Reported
Flow Type:	Dry Hole	PSI:	Not Reported
Well Test:	Not Reported	Water Reclamation #:	9

AP1571
NNE
1/2 - 1 Mile
Lower

WA WELLS WALOG2000847666

Database:	Ecology Well Logs	Well Log ID:	1899211
Well Tag #:	Not Reported	Project Tag #:	B-2
Notice of Intent #:	SE69731	Date Received:	03-MAY-19
Diameter (in):	8	Casing Depth (ft):	31.5
Well completion:	22-APR-19	Well Owner:	Seattle Public Utilities
Well Type:	Resource Protection	Driller #:	3146
Static Water Level:	Not Reported	Flow Rate (gpm):	Not Reported
Flow Type:	Dry Hole	PSI:	Not Reported
Well Test:	Not Reported	Water Reclamation #:	9

AP1572
NNE
1/2 - 1 Mile
Lower

WA WELLS WALOG2000865907

Database:	Ecology Well Logs	Well Log ID:	1918646
Well Tag #:	Not Reported	Project Tag #:	B2
Notice of Intent #:	SE70189	Date Received:	05-SEP-19
Diameter (in):	5	Casing Depth (ft):	60

GEOCHECK® - PHYSICAL SETTING SOURCE MAP FINDINGS

Well completion:	05-JUN-19	Well Owner:	Port Of Seattle
Well Type:	Resource Protection	Driller #:	0
Static Water Level:	Not Reported	Flow Rate (gpm):	Not Reported
Flow Type:	Not Reported	PSI:	Not Reported
Well Test:	Not Reported	Water Reclamation #:	9

AP1573
NNE
1/2 - 1 Mile
Lower

WA WELLS WALOG2000865939

Database:	Ecology Well Logs	Well Log ID:	1918678
Well Tag #:	Not Reported	Project Tag #:	B1
Notice of Intent #:	SE70189	Date Received:	05-SEP-19
Diameter (in):	10	Casing Depth (ft):	60
Well completion:	04-JUN-19	Well Owner:	Port Of Seattle
Well Type:	Resource Protection	Driller #:	0
Static Water Level:	Not Reported	Flow Rate (gpm):	Not Reported
Flow Type:	Not Reported	PSI:	Not Reported
Well Test:	Not Reported	Water Reclamation #:	9

AP1574
NNE
1/2 - 1 Mile
Lower

WA WELLS WALOG2000865940

Database:	Ecology Well Logs	Well Log ID:	1918679
Well Tag #:	Not Reported	Project Tag #:	B2
Notice of Intent #:	AE55085	Date Received:	05-SEP-19
Diameter (in):	5	Casing Depth (ft):	60
Well completion:	05-JUN-19	Well Owner:	Port Of Seattle
Well Type:	Decommissioning	Driller #:	2861
Static Water Level:	Not Reported	Flow Rate (gpm):	Not Reported
Flow Type:	Not Reported	PSI:	Not Reported
Well Test:	Not Reported	Water Reclamation #:	9

AP1575
NNE
1/2 - 1 Mile
Lower

WA WELLS WALOG2000865894

Database:	Ecology Well Logs	Well Log ID:	1918633
Well Tag #:	Not Reported	Project Tag #:	B1
Notice of Intent #:	AE55085	Date Received:	05-SEP-19
Diameter (in):	10	Casing Depth (ft):	60
Well completion:	04-JUN-19	Well Owner:	Port Of Seattle
Well Type:	Decommissioning	Driller #:	2861
Static Water Level:	Not Reported	Flow Rate (gpm):	Not Reported
Flow Type:	Not Reported	PSI:	Not Reported
Well Test:	Not Reported	Water Reclamation #:	9

GEOCHECK® - PHYSICAL SETTING SOURCE MAP FINDINGS

Map ID
Direction
Distance
Elevation

Database EDR ID Number

AP1576
NNE
1/2 - 1 Mile
Lower

WA WELLS WALOG2000847667

Database:	Ecology Well Logs	Well Log ID:	1899212
Well Tag #:	Not Reported	Project Tag #:	B-2
Notice of Intent #:	AE54407	Date Received:	03-MAY-19
Diameter (in):	8	Casing Depth (ft):	31.5
Well completion:	22-APR-19	Well Owner:	Seattle Public Utilities
Well Type:	Decommissioning	Driller #:	3146
Static Water Level:	Not Reported	Flow Rate (gpm):	Not Reported
Flow Type:	Dry Hole	PSI:	Not Reported
Well Test:	Not Reported	Water Reclamation #:	9

AP1577
NNE
1/2 - 1 Mile
Lower

WA WELLS WALOG2000847668

Database:	Ecology Well Logs	Well Log ID:	1899213
Well Tag #:	Not Reported	Project Tag #:	B-4
Notice of Intent #:	SE69731	Date Received:	03-MAY-19
Diameter (in):	8	Casing Depth (ft):	51.5
Well completion:	23-APR-19	Well Owner:	Seattle Public Utilities
Well Type:	Resource Protection	Driller #:	3146
Static Water Level:	Not Reported	Flow Rate (gpm):	Not Reported
Flow Type:	Dry Hole	PSI:	Not Reported
Well Test:	Not Reported	Water Reclamation #:	9

AP1578
NNE
1/2 - 1 Mile
Lower

WA WELLS WALOG2000847669

Database:	Ecology Well Logs	Well Log ID:	1899214
Well Tag #:	Not Reported	Project Tag #:	B-4
Notice of Intent #:	AE54407	Date Received:	03-MAY-19
Diameter (in):	8	Casing Depth (ft):	51.5
Well completion:	23-APR-19	Well Owner:	Seattle Public Utilities
Well Type:	Decommissioning	Driller #:	3146
Static Water Level:	Not Reported	Flow Rate (gpm):	Not Reported
Flow Type:	Dry Hole	PSI:	Not Reported
Well Test:	Not Reported	Water Reclamation #:	9

AP1579
NNE
1/2 - 1 Mile
Lower

WA WELLS WALOG2000835613

Database:	Ecology Well Logs	Well Log ID:	1882090
Well Tag #:	Not Reported	Project Tag #:	Not Reported
Notice of Intent #:	SE67076	Date Received:	26-DEC-18
Diameter (in):	6	Casing Depth (ft):	16.5

GEOCHECK® - PHYSICAL SETTING SOURCE MAP FINDINGS

Well completion:	07-AUG-18	Well Owner:	Pham
Well Type:	Resource Protection	Driller #:	3113
Static Water Level:	Not Reported	Flow Rate (gpm):	Not Reported
Flow Type:	Dry Hole	PSI:	Not Reported
Well Test:	Not Reported	Water Reclamation #:	9

AP1580
NNE
1/2 - 1 Mile
Lower

WA WELLS WALOG2000804618

Database:	Ecology Well Logs	Well Log ID:	1752945
Well Tag #:	Not Reported	Project Tag #:	B2
Notice of Intent #:	SE62488	Date Received:	20-JUL-18
Diameter (in):	0	Casing Depth (ft):	60
Well completion:	16-JUN-17	Well Owner:	Ed Richter
Well Type:	Resource Protection	Driller #:	2933
Static Water Level:	Not Reported	Flow Rate (gpm):	Not Reported
Flow Type:	Not Reported	PSI:	Not Reported
Well Test:	Not Reported	Water Reclamation #:	9

AP1581
NNE
1/2 - 1 Mile
Lower

WA WELLS WALOG2000804624

Database:	Ecology Well Logs	Well Log ID:	1752953
Well Tag #:	Not Reported	Project Tag #:	B4
Notice of Intent #:	SE62488	Date Received:	20-JUL-18
Diameter (in):	0	Casing Depth (ft):	40
Well completion:	16-JUN-17	Well Owner:	Ed Richter
Well Type:	Resource Protection	Driller #:	2933
Static Water Level:	Not Reported	Flow Rate (gpm):	Not Reported
Flow Type:	Not Reported	PSI:	Not Reported
Well Test:	Not Reported	Water Reclamation #:	9

AP1582
NNE
1/2 - 1 Mile
Lower

WA WELLS WALOG2000804625

Database:	Ecology Well Logs	Well Log ID:	1752954
Well Tag #:	Not Reported	Project Tag #:	B2
Notice of Intent #:	AE43576	Date Received:	20-JUL-18
Diameter (in):	0	Casing Depth (ft):	60
Well completion:	16-JUN-17	Well Owner:	Ed Richter
Well Type:	Decommissioning	Driller #:	2933
Static Water Level:	Not Reported	Flow Rate (gpm):	Not Reported
Flow Type:	Not Reported	PSI:	Not Reported
Well Test:	Not Reported	Water Reclamation #:	9

GEOCHECK® - PHYSICAL SETTING SOURCE MAP FINDINGS

Map ID
Direction
Distance
Elevation

Database EDR ID Number

AP1583
NNE
1/2 - 1 Mile
Lower

WA WELLS WALOG2000804610

Database:	Ecology Well Logs	Well Log ID:	1752935
Well Tag #:	Not Reported	Project Tag #:	B3
Notice of Intent #:	AE43576	Date Received:	20-JUL-18
Diameter (in):	0	Casing Depth (ft):	40
Well completion:	16-JUN-17	Well Owner:	Ed Richter
Well Type:	Decommissioning	Driller #:	2933
Static Water Level:	Not Reported	Flow Rate (gpm):	Not Reported
Flow Type:	Not Reported	PSI:	Not Reported
Well Test:	Not Reported	Water Reclamation #:	9

AP1584
NNE
1/2 - 1 Mile
Lower

WA WELLS WALOG2000631403

Database:	Ecology Well Logs	Well Log ID:	947545
Well Tag #:	Not Reported	Project Tag #:	p32
Notice of Intent #:	AE29533	Date Received:	19-JAN-15
Diameter (in):	2.25	Casing Depth (ft):	11
Well completion:	07-NOV-14	Well Owner:	Richter Ed Marketing
Well Type:	Decommissioning	Driller #:	3018
Static Water Level:	36	Flow Rate (gpm):	Not Reported
Flow Type:	Static Level	PSI:	Not Reported
Well Test:	Not Reported	Water Reclamation #:	9

AP1585
NNE
1/2 - 1 Mile
Lower

WA WELLS WALOG2000631404

Database:	Ecology Well Logs	Well Log ID:	947546
Well Tag #:	Not Reported	Project Tag #:	p36
Notice of Intent #:	EE05338	Date Received:	19-JAN-15
Diameter (in):	2.25	Casing Depth (ft):	20
Well completion:	07-NOV-14	Well Owner:	Richter Ed Marketing
Well Type:	Resource Protection	Driller #:	3018
Static Water Level:	144	Flow Rate (gpm):	Not Reported
Flow Type:	Static Level	PSI:	Not Reported
Well Test:	Not Reported	Water Reclamation #:	9

AP1586
NNE
1/2 - 1 Mile
Lower

WA WELLS WALOG2000631405

Database:	Ecology Well Logs	Well Log ID:	947547
Well Tag #:	Not Reported	Project Tag #:	p36
Notice of Intent #:	AE29899	Date Received:	19-JAN-15
Diameter (in):	2.25	Casing Depth (ft):	20

GEOCHECK® - PHYSICAL SETTING SOURCE MAP FINDINGS

Well completion:	07-NOV-14	Well Owner:	Richter Ed Marketing
Well Type:	Decommissioning	Driller #:	3018
Static Water Level:	144	Flow Rate (gpm):	Not Reported
Flow Type:	Static Level	PSI:	Not Reported
Well Test:	Not Reported	Water Reclamation #:	9

AP1587
NNE
1/2 - 1 Mile
Lower

WA WELLS WALOG2000804627

Database:	Ecology Well Logs	Well Log ID:	1752956
Well Tag #:	Not Reported	Project Tag #:	B1
Notice of Intent #:	SE62488	Date Received:	20-JUL-18
Diameter (in):	0	Casing Depth (ft):	60
Well completion:	16-JUN-17	Well Owner:	Ed Richter
Well Type:	Resource Protection	Driller #:	2933
Static Water Level:	Not Reported	Flow Rate (gpm):	Not Reported
Flow Type:	Not Reported	PSI:	Not Reported
Well Test:	Not Reported	Water Reclamation #:	9

AP1588
NNE
1/2 - 1 Mile
Lower

WA WELLS WALOG2000835610

Database:	Ecology Well Logs	Well Log ID:	1882087
Well Tag #:	Not Reported	Project Tag #:	Not Reported
Notice of Intent #:	AE50401	Date Received:	26-DEC-18
Diameter (in):	6	Casing Depth (ft):	31.5
Well completion:	07-AUG-18	Well Owner:	Pham
Well Type:	Decommissioning	Driller #:	3113
Static Water Level:	Not Reported	Flow Rate (gpm):	Not Reported
Flow Type:	Dry Hole	PSI:	Not Reported
Well Test:	Not Reported	Water Reclamation #:	9

AP1589
NNE
1/2 - 1 Mile
Lower

WA WELLS WALOG2000835611

Database:	Ecology Well Logs	Well Log ID:	1882088
Well Tag #:	Not Reported	Project Tag #:	Not Reported
Notice of Intent #:	SE67076	Date Received:	26-DEC-18
Diameter (in):	6	Casing Depth (ft):	29
Well completion:	07-AUG-18	Well Owner:	Pham
Well Type:	Resource Protection	Driller #:	3113
Static Water Level:	Not Reported	Flow Rate (gpm):	Not Reported
Flow Type:	Dry Hole	PSI:	Not Reported
Well Test:	Not Reported	Water Reclamation #:	9

GEOCHECK® - PHYSICAL SETTING SOURCE MAP FINDINGS

Map ID
Direction
Distance
Elevation

Database EDR ID Number

AP1590
NNE
1/2 - 1 Mile
Lower

WA WELLS WALOG2000835612

Database:	Ecology Well Logs	Well Log ID:	1882089
Well Tag #:	Not Reported	Project Tag #:	Not Reported
Notice of Intent #:	AE50401	Date Received:	26-DEC-18
Diameter (in):	6	Casing Depth (ft):	29
Well completion:	07-AUG-18	Well Owner:	Pham
Well Type:	Decommissioning	Driller #:	3113
Static Water Level:	Not Reported	Flow Rate (gpm):	Not Reported
Flow Type:	Dry Hole	PSI:	Not Reported
Well Test:	Not Reported	Water Reclamation #:	9

AP1591
NNE
1/2 - 1 Mile
Lower

WA WELLS WALOG2000835609

Database:	Ecology Well Logs	Well Log ID:	1882086
Well Tag #:	Not Reported	Project Tag #:	Not Reported
Notice of Intent #:	SE67076	Date Received:	26-DEC-18
Diameter (in):	6	Casing Depth (ft):	31.5
Well completion:	07-AUG-18	Well Owner:	Pham
Well Type:	Resource Protection	Driller #:	3113
Static Water Level:	Not Reported	Flow Rate (gpm):	Not Reported
Flow Type:	Dry Hole	PSI:	Not Reported
Well Test:	Not Reported	Water Reclamation #:	9

AP1592
NNE
1/2 - 1 Mile
Lower

WA WELLS WALOG2000804649

Database:	Ecology Well Logs	Well Log ID:	1752979
Well Tag #:	Not Reported	Project Tag #:	B3
Notice of Intent #:	SE62488	Date Received:	20-JUL-18
Diameter (in):	0	Casing Depth (ft):	40
Well completion:	16-JUN-17	Well Owner:	Ed Richter
Well Type:	Resource Protection	Driller #:	2933
Static Water Level:	Not Reported	Flow Rate (gpm):	Not Reported
Flow Type:	Not Reported	PSI:	Not Reported
Well Test:	Not Reported	Water Reclamation #:	9

AP1593
NNE
1/2 - 1 Mile
Lower

WA WELLS WALOG2000804650

Database:	Ecology Well Logs	Well Log ID:	1752980
Well Tag #:	Not Reported	Project Tag #:	B1
Notice of Intent #:	AE43576	Date Received:	20-JUL-18
Diameter (in):	0	Casing Depth (ft):	60

GEOCHECK® - PHYSICAL SETTING SOURCE MAP FINDINGS

Well completion:	16-JUN-17	Well Owner:	Ed Richter
Well Type:	Decommissioning	Driller #:	2933
Static Water Level:	Not Reported	Flow Rate (gpm):	Not Reported
Flow Type:	Not Reported	PSI:	Not Reported
Well Test:	Not Reported	Water Reclamation #:	9

AP1594
NNE
1/2 - 1 Mile
Lower

WA WELLS WALOG2000804657

Database:	Ecology Well Logs	Well Log ID:	1752990
Well Tag #:	Not Reported	Project Tag #:	B4
Notice of Intent #:	AE43576	Date Received:	20-JUL-18
Diameter (in):	0	Casing Depth (ft):	40
Well completion:	16-JUN-17	Well Owner:	Ed Richter
Well Type:	Decommissioning	Driller #:	2933
Static Water Level:	Not Reported	Flow Rate (gpm):	Not Reported
Flow Type:	Not Reported	PSI:	Not Reported
Well Test:	Not Reported	Water Reclamation #:	9

AQ1595
South
1/2 - 1 Mile
Higher

WA WELLS WALOG2000096101

Database:	Ecology Well Logs	Well Log ID:	110513
Well Tag #:	ACG253	Project Tag #:	Not Reported
Notice of Intent #:	R027140	Date Received:	Not Reported
Diameter (in):	Not Reported	Casing Depth (ft):	Not Reported
Well completion:	17-APR-96	Well Owner:	U.S. POST OFFICE
Well Type:	Resource Protection	Driller #:	Not Reported
Static Water Level:	Not Reported	Flow Rate (gpm):	Not Reported
Flow Type:	Not Reported	PSI:	Not Reported
Well Test:	Not Reported	Water Reclamation #:	9

AQ1596
South
1/2 - 1 Mile
Higher

WA WELLS WALOG2000096100

Database:	Ecology Well Logs	Well Log ID:	110512
Well Tag #:	ACG252	Project Tag #:	Not Reported
Notice of Intent #:	R027140	Date Received:	Not Reported
Diameter (in):	Not Reported	Casing Depth (ft):	Not Reported
Well completion:	17-APR-96	Well Owner:	U.S. POST OFFICE
Well Type:	Resource Protection	Driller #:	Not Reported
Static Water Level:	Not Reported	Flow Rate (gpm):	Not Reported
Flow Type:	Not Reported	PSI:	Not Reported
Well Test:	Not Reported	Water Reclamation #:	9

GEOCHECK® - PHYSICAL SETTING SOURCE MAP FINDINGS

Map ID
 Direction
 Distance
 Elevation

Database EDR ID Number

AQ1597
South
1/2 - 1 Mile
Higher

WA WELLS WALOG2000096099

Database:	Ecology Well Logs	Well Log ID:	110511
Well Tag #:	ACG251	Project Tag #:	Not Reported
Notice of Intent #:	R027140	Date Received:	13-MAY-96
Diameter (in):	Not Reported	Casing Depth (ft):	Not Reported
Well completion:	17-APR-96	Well Owner:	U.S. POST OFFICE
Well Type:	Resource Protection	Driller #:	Not Reported
Static Water Level:	Not Reported	Flow Rate (gpm):	Not Reported
Flow Type:	Not Reported	PSI:	Not Reported
Well Test:	Not Reported	Water Reclamation #:	9

AQ1598
South
1/2 - 1 Mile
Higher

WA WELLS WALOG2000096102

Database:	Ecology Well Logs	Well Log ID:	110514
Well Tag #:	ACG254	Project Tag #:	Not Reported
Notice of Intent #:	R027140	Date Received:	Not Reported
Diameter (in):	Not Reported	Casing Depth (ft):	Not Reported
Well completion:	17-APR-96	Well Owner:	U.S. POST OFFICE
Well Type:	Resource Protection	Driller #:	Not Reported
Static Water Level:	Not Reported	Flow Rate (gpm):	Not Reported
Flow Type:	Not Reported	PSI:	Not Reported
Well Test:	Not Reported	Water Reclamation #:	9

AQ1599
South
1/2 - 1 Mile
Higher

WA WELLS WALOG2000096105

Database:	Ecology Well Logs	Well Log ID:	110517
Well Tag #:	ACG257	Project Tag #:	Not Reported
Notice of Intent #:	R027140	Date Received:	Not Reported
Diameter (in):	Not Reported	Casing Depth (ft):	Not Reported
Well completion:	17-APR-96	Well Owner:	U.S. POST OFFICE
Well Type:	Resource Protection	Driller #:	Not Reported
Static Water Level:	Not Reported	Flow Rate (gpm):	Not Reported
Flow Type:	Not Reported	PSI:	Not Reported
Well Test:	Not Reported	Water Reclamation #:	9

AQ1600
South
1/2 - 1 Mile
Higher

WA WELLS WALOG2000096106

Database:	Ecology Well Logs	Well Log ID:	110518
Well Tag #:	ACG258	Project Tag #:	Not Reported
Notice of Intent #:	R027140	Date Received:	Not Reported
Diameter (in):	Not Reported	Casing Depth (ft):	Not Reported

GEOCHECK® - PHYSICAL SETTING SOURCE MAP FINDINGS

Well completion:	17-APR-96	Well Owner:	U.S. POST OFFICE
Well Type:	Resource Protection	Driller #:	Not Reported
Static Water Level:	Not Reported	Flow Rate (gpm):	Not Reported
Flow Type:	Not Reported	PSI:	Not Reported
Well Test:	Not Reported	Water Reclamation #:	9

AQ1601
South
1/2 - 1 Mile
Higher

WA WELLS WALOG2000096103

Database:	Ecology Well Logs	Well Log ID:	110515
Well Tag #:	ACG255	Project Tag #:	Not Reported
Notice of Intent #:	R027140	Date Received:	Not Reported
Diameter (in):	Not Reported	Casing Depth (ft):	Not Reported
Well completion:	16-APR-96	Well Owner:	U.S. POST OFFICE
Well Type:	Resource Protection	Driller #:	Not Reported
Static Water Level:	Not Reported	Flow Rate (gpm):	Not Reported
Flow Type:	Not Reported	PSI:	Not Reported
Well Test:	Not Reported	Water Reclamation #:	9

AQ1602
South
1/2 - 1 Mile
Higher

WA WELLS WALOG2000096104

Database:	Ecology Well Logs	Well Log ID:	110516
Well Tag #:	ACG256	Project Tag #:	Not Reported
Notice of Intent #:	R027140	Date Received:	Not Reported
Diameter (in):	Not Reported	Casing Depth (ft):	Not Reported
Well completion:	17-APR-96	Well Owner:	U.S. POST OFFICE
Well Type:	Resource Protection	Driller #:	Not Reported
Static Water Level:	Not Reported	Flow Rate (gpm):	Not Reported
Flow Type:	Not Reported	PSI:	Not Reported
Well Test:	Not Reported	Water Reclamation #:	9

AR1603
ESE
1/2 - 1 Mile
Lower

WA WELLS WALOG2000693214

Database:	Ecology Well Logs	Well Log ID:	1344458
Well Tag #:	Not Reported	Project Tag #:	B3
Notice of Intent #:	AE35397	Date Received:	11-FEB-16
Diameter (in):	2.25	Casing Depth (ft):	10
Well completion:	14-JAN-16	Well Owner:	GTY Pacific Leasing LLC
Well Type:	Decommissioning	Driller #:	3177
Static Water Level:	Not Reported	Flow Rate (gpm):	Not Reported
Flow Type:	Not Reported	PSI:	Not Reported
Well Test:	Not Reported	Water Reclamation #:	9

GEOCHECK® - PHYSICAL SETTING SOURCE MAP FINDINGS

Map ID
Direction
Distance
Elevation

Database EDR ID Number

AR1604
ESE
1/2 - 1 Mile
Lower

WA WELLS WALOG2000693215

Database:	Ecology Well Logs	Well Log ID:	1344459
Well Tag #:	Not Reported	Project Tag #:	B4
Notice of Intent #:	AE35397	Date Received:	11-FEB-16
Diameter (in):	2.25	Casing Depth (ft):	10
Well completion:	14-JAN-16	Well Owner:	GTY Pacific Leasing LLC
Well Type:	Decommissioning	Driller #:	3177
Static Water Level:	Not Reported	Flow Rate (gpm):	Not Reported
Flow Type:	Not Reported	PSI:	Not Reported
Well Test:	Not Reported	Water Reclamation #:	9

AR1605
ESE
1/2 - 1 Mile
Lower

WA WELLS WALOG2000693216

Database:	Ecology Well Logs	Well Log ID:	1344460
Well Tag #:	Not Reported	Project Tag #:	B5
Notice of Intent #:	AE35397	Date Received:	11-FEB-16
Diameter (in):	2.25	Casing Depth (ft):	10
Well completion:	14-JAN-16	Well Owner:	GTY Pacific Leasing LLC
Well Type:	Decommissioning	Driller #:	3177
Static Water Level:	Not Reported	Flow Rate (gpm):	Not Reported
Flow Type:	Not Reported	PSI:	Not Reported
Well Test:	Not Reported	Water Reclamation #:	9

AR1606
ESE
1/2 - 1 Mile
Lower

WA WELLS WALOG2000693211

Database:	Ecology Well Logs	Well Log ID:	1344455
Well Tag #:	Not Reported	Project Tag #:	B3
Notice of Intent #:	SE56985	Date Received:	11-FEB-16
Diameter (in):	2.25	Casing Depth (ft):	10
Well completion:	14-JAN-16	Well Owner:	GTY Pacific Leasing LLC
Well Type:	Resource Protection	Driller #:	3177
Static Water Level:	Not Reported	Flow Rate (gpm):	Not Reported
Flow Type:	Not Reported	PSI:	Not Reported
Well Test:	Not Reported	Water Reclamation #:	9

AR1607
ESE
1/2 - 1 Mile
Lower

WA WELLS WALOG2000693212

Database:	Ecology Well Logs	Well Log ID:	1344456
Well Tag #:	Not Reported	Project Tag #:	B4
Notice of Intent #:	SE56985	Date Received:	11-FEB-16
Diameter (in):	2.25	Casing Depth (ft):	10

GEOCHECK® - PHYSICAL SETTING SOURCE MAP FINDINGS

Well completion:	14-JAN-16	Well Owner:	GTY Pacific Leasing LLC
Well Type:	Resource Protection	Driller #:	3177
Static Water Level:	Not Reported	Flow Rate (gpm):	Not Reported
Flow Type:	Not Reported	PSI:	Not Reported
Well Test:	Not Reported	Water Reclamation #:	9

AR1608
ESE
1/2 - 1 Mile
Lower

WA WELLS WALOG2000693213

Database:	Ecology Well Logs	Well Log ID:	1344457
Well Tag #:	Not Reported	Project Tag #:	B5
Notice of Intent #:	SE56985	Date Received:	11-FEB-16
Diameter (in):	2.25	Casing Depth (ft):	10
Well completion:	14-JAN-16	Well Owner:	GTY Pacific Leasing LLC
Well Type:	Resource Protection	Driller #:	3177
Static Water Level:	Not Reported	Flow Rate (gpm):	Not Reported
Flow Type:	Not Reported	PSI:	Not Reported
Well Test:	Not Reported	Water Reclamation #:	9

AR1609
ESE
1/2 - 1 Mile
Lower

WA WELLS WALOG2000693608

Database:	Ecology Well Logs	Well Log ID:	1346995
Well Tag #:	BJW703	Project Tag #:	Not Reported
Notice of Intent #:	RE12272	Date Received:	18-FEB-16
Diameter (in):	8	Casing Depth (ft):	13
Well completion:	14-JAN-16	Well Owner:	GTY Pacific Leasing LLC
Well Type:	Resource Protection	Driller #:	3177
Static Water Level:	Not Reported	Flow Rate (gpm):	Not Reported
Flow Type:	Not Reported	PSI:	Not Reported
Well Test:	Not Reported	Water Reclamation #:	9

AR1610
ESE
1/2 - 1 Mile
Lower

WA WELLS WALOG2000726503

Database:	Ecology Well Logs	Well Log ID:	1591177
Well Tag #:	Not Reported	Project Tag #:	Not Reported
Notice of Intent #:	SE59439	Date Received:	05-OCT-16
Diameter (in):	6	Casing Depth (ft):	12.5
Well completion:	25-AUG-16	Well Owner:	Richey
Well Type:	Resource Protection	Driller #:	3113
Static Water Level:	Not Reported	Flow Rate (gpm):	Not Reported
Flow Type:	Dry Hole	PSI:	Not Reported
Well Test:	Not Reported	Water Reclamation #:	9

GEOCHECK® - PHYSICAL SETTING SOURCE MAP FINDINGS

Map ID
Direction
Distance
Elevation

Database EDR ID Number

AR1611
ESE
1/2 - 1 Mile
Lower

WA WELLS WALOG2000726504

Database:	Ecology Well Logs	Well Log ID:	1591178
Well Tag #:	Not Reported	Project Tag #:	Not Reported
Notice of Intent #:	AE39044	Date Received:	05-OCT-16
Diameter (in):	6	Casing Depth (ft):	12.5
Well completion:	25-AUG-16	Well Owner:	Richey
Well Type:	Decommissioning	Driller #:	3113
Static Water Level:	Not Reported	Flow Rate (gpm):	Not Reported
Flow Type:	Dry Hole	PSI:	Not Reported
Well Test:	Not Reported	Water Reclamation #:	9

AR1612
ESE
1/2 - 1 Mile
Lower

WA WELLS WALOG2000730031

Database:	Ecology Well Logs	Well Log ID:	1595037
Well Tag #:	BJY224	Project Tag #:	Not Reported
Notice of Intent #:	RE13335	Date Received:	09-NOV-16
Diameter (in):	12.25	Casing Depth (ft):	25
Well completion:	21-SEP-16	Well Owner:	Delridge Way Seattle
Well Type:	Resource Protection	Driller #:	0
Static Water Level:	Not Reported	Flow Rate (gpm):	Not Reported
Flow Type:	Not Reported	PSI:	Not Reported
Well Test:	Not Reported	Water Reclamation #:	9

AR1613
ESE
1/2 - 1 Mile
Lower

WA WELLS WALOG2000693609

Database:	Ecology Well Logs	Well Log ID:	1347042
Well Tag #:	BJW704	Project Tag #:	Not Reported
Notice of Intent #:	RE12272	Date Received:	18-FEB-16
Diameter (in):	8	Casing Depth (ft):	10
Well completion:	14-JAN-16	Well Owner:	GTY Pacific Leasing LLC
Well Type:	Resource Protection	Driller #:	3177
Static Water Level:	Not Reported	Flow Rate (gpm):	Not Reported
Flow Type:	Not Reported	PSI:	Not Reported
Well Test:	Not Reported	Water Reclamation #:	9

AR1614
ESE
1/2 - 1 Mile
Lower

WA WELLS WALOG2000726501

Database:	Ecology Well Logs	Well Log ID:	1591175
Well Tag #:	Not Reported	Project Tag #:	Not Reported
Notice of Intent #:	SE59439	Date Received:	05-OCT-16
Diameter (in):	6	Casing Depth (ft):	15.5

GEOCHECK® - PHYSICAL SETTING SOURCE MAP FINDINGS

Well completion:	25-AUG-16	Well Owner:	Richey
Well Type:	Resource Protection	Driller #:	3113
Static Water Level:	Not Reported	Flow Rate (gpm):	Not Reported
Flow Type:	Dry Hole	PSI:	Not Reported
Well Test:	Not Reported	Water Reclamation #:	9

AR1615
ESE
1/2 - 1 Mile
Lower

WA WELLS WALOG2000726502

Database:	Ecology Well Logs	Well Log ID:	1591176
Well Tag #:	Not Reported	Project Tag #:	Not Reported
Notice of Intent #:	AE39044	Date Received:	05-OCT-16
Diameter (in):	6	Casing Depth (ft):	15.5
Well completion:	25-AUG-16	Well Owner:	Richey
Well Type:	Decommissioning	Driller #:	3113
Static Water Level:	Not Reported	Flow Rate (gpm):	Not Reported
Flow Type:	Dry Hole	PSI:	Not Reported
Well Test:	Not Reported	Water Reclamation #:	9

AR1616
ESE
1/2 - 1 Mile
Lower

WA WELLS WALOG2000385658

Database:	Ecology Well Logs	Well Log ID:	507113
Well Tag #:	Not Reported	Project Tag #:	Not Reported
Notice of Intent #:	A130965	Date Received:	30-OCT-07
Diameter (in):	2	Casing Depth (ft):	8
Well completion:	09-OCT-07		
Well Owner:	TIME OIL COMPANY ENVIRON STRATEGY CONSULTANTS		
Well Type:	Decommissioning	Driller #:	Not Reported
Static Water Level:	Not Reported	Flow Rate (gpm):	Not Reported
Flow Type:	Not Reported	PSI:	Not Reported
Well Test:	Not Reported	Water Reclamation #:	9

AR1617
ESE
1/2 - 1 Mile
Lower

WA WELLS WALOG2000339217

Database:	Ecology Well Logs	Well Log ID:	440313
Well Tag #:	Not Reported	Project Tag #:	Not Reported
Notice of Intent #:	E003163	Date Received:	27-APR-06
Diameter (in):	Not Reported	Casing Depth (ft):	10
Well completion:	02-SEP-05	Well Owner:	LONG HI THOI
Well Type:	Resource Protection	Driller #:	Not Reported
Static Water Level:	Not Reported	Flow Rate (gpm):	Not Reported
Flow Type:	Not Reported	PSI:	Not Reported
Well Test:	Not Reported	Water Reclamation #:	9

GEOCHECK® - PHYSICAL SETTING SOURCE MAP FINDINGS

Map ID
Direction
Distance
Elevation

Database EDR ID Number

AR1618
ESE
1/2 - 1 Mile
Lower

WA WELLS WALOG2000385649

Database:	Ecology Well Logs	Well Log ID:	507102
Well Tag #:	Not Reported	Project Tag #:	Not Reported
Notice of Intent #:	E007176	Date Received:	30-OCT-07
Diameter (in):	2	Casing Depth (ft):	8
Well completion:	09-OCT-07	Well Owner:	TIME OIL SOUND ENVIRO STRATEGIES CORP
Well Type:	Resource Protection	Driller #:	Not Reported
Static Water Level:	Not Reported	Flow Rate (gpm):	Not Reported
Flow Type:	Not Reported	PSI:	Not Reported
Well Test:	Not Reported	Water Reclamation #:	9

AR1619
ESE
1/2 - 1 Mile
Lower

WA WELLS WALOG2000385650

Database:	Ecology Well Logs	Well Log ID:	507103
Well Tag #:	Not Reported	Project Tag #:	Not Reported
Notice of Intent #:	E007176	Date Received:	30-OCT-07
Diameter (in):	2	Casing Depth (ft):	8
Well completion:	09-OCT-07	Well Owner:	TIME OIL SOUND ENVIRO STRATEGIES CORP
Well Type:	Resource Protection	Driller #:	Not Reported
Static Water Level:	Not Reported	Flow Rate (gpm):	Not Reported
Flow Type:	Not Reported	PSI:	Not Reported
Well Test:	Not Reported	Water Reclamation #:	9

AR1620
ESE
1/2 - 1 Mile
Lower

WA WELLS WALOG2000249983

Database:	Ecology Well Logs	Well Log ID:	334637
Well Tag #:	AGH762	Project Tag #:	Not Reported
Notice of Intent #:	R047757	Date Received:	03-JUN-02
Diameter (in):	2	Casing Depth (ft):	20
Well completion:	03-MAY-02	Well Owner:	CITY OF SEATTLE
Well Type:	Resource Protection	Driller #:	Not Reported
Static Water Level:	Not Reported	Flow Rate (gpm):	Not Reported
Flow Type:	Not Reported	PSI:	Not Reported
Well Test:	Not Reported	Water Reclamation #:	9

AR1621
ESE
1/2 - 1 Mile
Lower

WA WELLS WALOG2000325247

Database:	Ecology Well Logs	Well Log ID:	420948
Well Tag #:	AGF762	Project Tag #:	Not Reported
Notice of Intent #:	A082604	Date Received:	14-SEP-05
Diameter (in):	2	Casing Depth (ft):	20

GEOCHECK® - PHYSICAL SETTING SOURCE MAP FINDINGS

Well completion:	08-AUG-05	Well Owner:	SPU MATERIALS LAB
Well Type:	Decommissioning	Driller #:	Not Reported
Static Water Level:	Not Reported	Flow Rate (gpm):	Not Reported
Flow Type:	Not Reported	PSI:	Not Reported
Well Test:	Not Reported	Water Reclamation #:	9

AR1622
ESE
1/2 - 1 Mile
Lower

WA WELLS WALOG2000339216

Database:	Ecology Well Logs	Well Log ID:	440312
Well Tag #:	Not Reported	Project Tag #:	Not Reported
Notice of Intent #:	A084815	Date Received:	27-APR-06
Diameter (in):	Not Reported	Casing Depth (ft):	10
Well completion:	02-SEP-05	Well Owner:	LONG HI THOI
Well Type:	Decommissioning	Driller #:	Not Reported
Static Water Level:	Not Reported	Flow Rate (gpm):	Not Reported
Flow Type:	Not Reported	PSI:	Not Reported
Well Test:	Not Reported	Water Reclamation #:	9

AR1623
ESE
1/2 - 1 Mile
Lower

WA WELLS WALOG2000385651

Database:	Ecology Well Logs	Well Log ID:	507104
Well Tag #:	Not Reported	Project Tag #:	Not Reported
Notice of Intent #:	E007176	Date Received:	30-OCT-07
Diameter (in):	2	Casing Depth (ft):	8
Well completion:	09-OCT-07	Well Owner:	TIME OIL SOUND ENVIRO STRATEGIES CORP
Well Type:	Resource Protection	Driller #:	Not Reported
Static Water Level:	Not Reported	Flow Rate (gpm):	Not Reported
Flow Type:	Not Reported	PSI:	Not Reported
Well Test:	Not Reported	Water Reclamation #:	9

AR1624
ESE
1/2 - 1 Mile
Lower

WA WELLS WALOG2000385655

Database:	Ecology Well Logs	Well Log ID:	507110
Well Tag #:	Not Reported	Project Tag #:	Not Reported
Notice of Intent #:	A130965	Date Received:	30-OCT-07
Diameter (in):	2	Casing Depth (ft):	8
Well completion:	09-OCT-07	Well Owner:	TIME OIL COMPANY ENVIRON STRATEGY CONSULTANTS
Well Type:	Decommissioning	Driller #:	Not Reported
Static Water Level:	Not Reported	Flow Rate (gpm):	Not Reported
Flow Type:	Not Reported	PSI:	Not Reported
Well Test:	Not Reported	Water Reclamation #:	9

GEOCHECK® - PHYSICAL SETTING SOURCE MAP FINDINGS

Map ID
Direction
Distance
Elevation

Database EDR ID Number

AR1625
ESE
1/2 - 1 Mile
Lower

WA WELLS WALOG2000385656

Database:	Ecology Well Logs	Well Log ID:	507111
Well Tag #:	Not Reported	Project Tag #:	Not Reported
Notice of Intent #:	A130965	Date Received:	30-OCT-07
Diameter (in):	2	Casing Depth (ft):	8
Well completion:	09-OCT-07		
Well Owner:	TIME OIL COMPANY ENVIRON STRATEGY CONSULTANTS		
Well Type:	Decommissioning	Driller #:	Not Reported
Static Water Level:	Not Reported	Flow Rate (gpm):	Not Reported
Flow Type:	Not Reported	PSI:	Not Reported
Well Test:	Not Reported	Water Reclamation #:	9

AR1626
ESE
1/2 - 1 Mile
Lower

WA WELLS WALOG2000385657

Database:	Ecology Well Logs	Well Log ID:	507112
Well Tag #:	Not Reported	Project Tag #:	Not Reported
Notice of Intent #:	A130965	Date Received:	30-OCT-07
Diameter (in):	2	Casing Depth (ft):	8
Well completion:	09-OCT-07		
Well Owner:	TIME OIL COMPANY ENVIRON STRATEGY CONSULTANTS		
Well Type:	Decommissioning	Driller #:	Not Reported
Static Water Level:	Not Reported	Flow Rate (gpm):	Not Reported
Flow Type:	Not Reported	PSI:	Not Reported
Well Test:	Not Reported	Water Reclamation #:	9

AR1627
ESE
1/2 - 1 Mile
Lower

WA WELLS WALOG2000385652

Database:	Ecology Well Logs	Well Log ID:	507106
Well Tag #:	Not Reported	Project Tag #:	Not Reported
Notice of Intent #:	E007176	Date Received:	30-OCT-07
Diameter (in):	2	Casing Depth (ft):	8
Well completion:	09-OCT-07	Well Owner:	TIME OIL SOUND ENVIRO STRATEGIES CORP
Well Type:	Resource Protection	Driller #:	Not Reported
Static Water Level:	Not Reported	Flow Rate (gpm):	Not Reported
Flow Type:	Not Reported	PSI:	Not Reported
Well Test:	Not Reported	Water Reclamation #:	9

AR1628
ESE
1/2 - 1 Mile
Lower

WA WELLS WALOG2000385653

Database:	Ecology Well Logs	Well Log ID:	507108
Well Tag #:	Not Reported	Project Tag #:	Not Reported

GEOCHECK® - PHYSICAL SETTING SOURCE MAP FINDINGS

Notice of Intent #:	E007176	Date Received:	30-OCT-07
Diameter (in):	2	Casing Depth (ft):	8
Well completion:	09-OCT-07	Well Owner:	TIME OIL SOUND ENVIRO STRATEGIES CORP
Well Type:	Resource Protection	Driller #:	Not Reported
Static Water Level:	Not Reported	Flow Rate (gpm):	Not Reported
Flow Type:	Not Reported	PSI:	Not Reported
Well Test:	Not Reported	Water Reclamation #:	9

AR1629
ESE
1/2 - 1 Mile
Lower

WA WELLS WALOG2000385654

Database:	Ecology Well Logs	Well Log ID:	507109
Well Tag #:	Not Reported	Project Tag #:	Not Reported
Notice of Intent #:	A130965	Date Received:	30-OCT-07
Diameter (in):	2	Casing Depth (ft):	8
Well completion:	09-OCT-07		
Well Owner:	TIME OIL COMPANY ENVIRON STRATEGY CONSULTANTS		
Well Type:	Decommissioning	Driller #:	Not Reported
Static Water Level:	Not Reported	Flow Rate (gpm):	Not Reported
Flow Type:	Not Reported	PSI:	Not Reported
Well Test:	Not Reported	Water Reclamation #:	9

AR1630
ESE
1/2 - 1 Mile
Lower

WA WELLS WALOG2000730032

Database:	Ecology Well Logs	Well Log ID:	1595038
Well Tag #:	BJY223	Project Tag #:	Not Reported
Notice of Intent #:	RE13335	Date Received:	09-NOV-16
Diameter (in):	12.25	Casing Depth (ft):	25
Well completion:	20-SEP-16	Well Owner:	Delridge Way Seattle
Well Type:	Resource Protection	Driller #:	0
Static Water Level:	Not Reported	Flow Rate (gpm):	Not Reported
Flow Type:	Not Reported	PSI:	Not Reported
Well Test:	Not Reported	Water Reclamation #:	9

AR1631
ESE
1/2 - 1 Mile
Lower

WA WELLS WALOG2000786105

Database:	Ecology Well Logs	Well Log ID:	1682284
Well Tag #:	Not Reported	Project Tag #:	B4
Notice of Intent #:	EE07004	Date Received:	02-MAR-18
Diameter (in):	2.25	Casing Depth (ft):	12
Well completion:	08-FEB-18	Well Owner:	Rugh
Well Type:	Resource Protection	Driller #:	2508
Static Water Level:	96	Flow Rate (gpm):	Not Reported
Flow Type:	Static Level	PSI:	Not Reported
Well Test:	Not Reported	Water Reclamation #:	9

GEOCHECK® - PHYSICAL SETTING SOURCE MAP FINDINGS

Map ID
Direction
Distance
Elevation

Database EDR ID Number

AR1632
ESE
1/2 - 1 Mile
Lower

WA WELLS WALOG2000786106

Database:	Ecology Well Logs	Well Log ID:	1682285
Well Tag #:	Not Reported	Project Tag #:	B4
Notice of Intent #:	AE47141	Date Received:	02-MAR-18
Diameter (in):	2.25	Casing Depth (ft):	12
Well completion:	08-FEB-18	Well Owner:	Rugh
Well Type:	Decommissioning	Driller #:	2508
Static Water Level:	96	Flow Rate (gpm):	Not Reported
Flow Type:	Static Level	PSI:	Not Reported
Well Test:	Not Reported	Water Reclamation #:	9

AR1633
ESE
1/2 - 1 Mile
Lower

WA WELLS WALOG2000786214

Database:	Ecology Well Logs	Well Log ID:	1682396
Well Tag #:	Not Reported	Project Tag #:	B1
Notice of Intent #:	SE64903	Date Received:	02-MAR-18
Diameter (in):	2.25	Casing Depth (ft):	10
Well completion:	08-FEB-18	Well Owner:	Rugh
Well Type:	Resource Protection	Driller #:	2508
Static Water Level:	Not Reported	Flow Rate (gpm):	Not Reported
Flow Type:	Dry Hole	PSI:	Not Reported
Well Test:	Not Reported	Water Reclamation #:	9

AR1634
ESE
1/2 - 1 Mile
Lower

WA WELLS WALOG2000772191

Database:	Ecology Well Logs	Well Log ID:	1646338
Well Tag #:	Not Reported	Project Tag #:	Not Reported
Notice of Intent #:	AE44346	Date Received:	12-NOV-17
Diameter (in):	5	Casing Depth (ft):	30
Well completion:	01-AUG-17	Well Owner:	BDR Capital Partners
Well Type:	Decommissioning	Driller #:	3201
Static Water Level:	Not Reported	Flow Rate (gpm):	Not Reported
Flow Type:	Dry Hole	PSI:	Not Reported
Well Test:	Not Reported	Water Reclamation #:	9

AR1635
ESE
1/2 - 1 Mile
Lower

WA WELLS WALOG2000772192

Database:	Ecology Well Logs	Well Log ID:	1646339
Well Tag #:	Not Reported	Project Tag #:	Not Reported
Notice of Intent #:	SE62953	Date Received:	12-NOV-17
Diameter (in):	5	Casing Depth (ft):	20

GEOCHECK® - PHYSICAL SETTING SOURCE MAP FINDINGS

Well completion:	01-AUG-17	Well Owner:	BDR Capital Partners
Well Type:	Resource Protection	Driller #:	3201
Static Water Level:	Not Reported	Flow Rate (gpm):	Not Reported
Flow Type:	Dry Hole	PSI:	Not Reported
Well Test:	Not Reported	Water Reclamation #:	9

AR1636
ESE
1/2 - 1 Mile
Lower

WA WELLS WALOG2000772193

Database:	Ecology Well Logs	Well Log ID:	1646340
Well Tag #:	Not Reported	Project Tag #:	Not Reported
Notice of Intent #:	AE44346	Date Received:	12-NOV-17
Diameter (in):	5	Casing Depth (ft):	20
Well completion:	01-AUG-17	Well Owner:	BDR Capital Partners
Well Type:	Decommissioning	Driller #:	3201
Static Water Level:	Not Reported	Flow Rate (gpm):	Not Reported
Flow Type:	Dry Hole	PSI:	Not Reported
Well Test:	Not Reported	Water Reclamation #:	9

AR1637
ESE
1/2 - 1 Mile
Lower

WA WELLS WALOG2000786215

Database:	Ecology Well Logs	Well Log ID:	1682397
Well Tag #:	Not Reported	Project Tag #:	B1
Notice of Intent #:	AE47140	Date Received:	02-MAR-18
Diameter (in):	2.25	Casing Depth (ft):	10
Well completion:	08-FEB-18	Well Owner:	Rugh
Well Type:	Decommissioning	Driller #:	2508
Static Water Level:	Not Reported	Flow Rate (gpm):	Not Reported
Flow Type:	Dry Hole	PSI:	Not Reported
Well Test:	Not Reported	Water Reclamation #:	9

AR1638
ESE
1/2 - 1 Mile
Lower

WA WELLS WALOG2000786219

Database:	Ecology Well Logs	Well Log ID:	1682401
Well Tag #:	Not Reported	Project Tag #:	B3
Notice of Intent #:	AE47141	Date Received:	02-MAR-18
Diameter (in):	2.25	Casing Depth (ft):	6
Well completion:	08-FEB-18	Well Owner:	Rugh
Well Type:	Decommissioning	Driller #:	2508
Static Water Level:	48	Flow Rate (gpm):	Not Reported
Flow Type:	Static Level	PSI:	Not Reported
Well Test:	Not Reported	Water Reclamation #:	9

GEOCHECK® - PHYSICAL SETTING SOURCE MAP FINDINGS

Map ID
Direction
Distance
Elevation

Database EDR ID Number

AR1639
ESE
1/2 - 1 Mile
Lower

WA WELLS WALOG2000799393

Database:	Ecology Well Logs	Well Log ID:	1717115
Well Tag #:	BKF372	Project Tag #:	Not Reported
Notice of Intent #:	RE15848	Date Received:	18-JUN-18
Diameter (in):	8	Casing Depth (ft):	25
Well completion:	16-APR-18	Well Owner:	Delridge Food Mart - GTY PACIFIC LEASING LLC
Well Type:	Resource Protection	Driller #:	3244
Static Water Level:	Not Reported	Flow Rate (gpm):	Not Reported
Flow Type:	Not Reported	PSI:	Not Reported
Well Test:	Not Reported	Water Reclamation #:	9

AR1640
ESE
1/2 - 1 Mile
Lower

WA WELLS WALOG2000859195

Database:	Ecology Well Logs	Well Log ID:	1911791
Well Tag #:	BKX687	Project Tag #:	Not Reported
Notice of Intent #:	RE15693	Date Received:	22-JUL-19
Diameter (in):	8.25	Casing Depth (ft):	15
Well completion:	07-MAR-18	Well Owner:	Christopher Rugh
Well Type:	Resource Protection	Driller #:	3216
Static Water Level:	5	Flow Rate (gpm):	Not Reported
Flow Type:	Static Level	PSI:	Not Reported
Well Test:	Not Reported	Water Reclamation #:	9

AR1641
ESE
1/2 - 1 Mile
Lower

WA WELLS WALOG2000786216

Database:	Ecology Well Logs	Well Log ID:	1682398
Well Tag #:	Not Reported	Project Tag #:	B2
Notice of Intent #:	EE07004	Date Received:	02-MAR-18
Diameter (in):	2.25	Casing Depth (ft):	13
Well completion:	08-FEB-18	Well Owner:	Rugh
Well Type:	Resource Protection	Driller #:	2508
Static Water Level:	89	Flow Rate (gpm):	Not Reported
Flow Type:	Static Level	PSI:	Not Reported
Well Test:	Not Reported	Water Reclamation #:	9

AR1642
ESE
1/2 - 1 Mile
Lower

WA WELLS WALOG2000786217

Database:	Ecology Well Logs	Well Log ID:	1682399
Well Tag #:	Not Reported	Project Tag #:	B2
Notice of Intent #:	AE47141	Date Received:	02-MAR-18
Diameter (in):	2.25	Casing Depth (ft):	13

GEOCHECK® - PHYSICAL SETTING SOURCE MAP FINDINGS

Well completion:	08-FEB-18	Well Owner:	Rugh
Well Type:	Decommissioning	Driller #:	2508
Static Water Level:	89	Flow Rate (gpm):	Not Reported
Flow Type:	Static Level	PSI:	Not Reported
Well Test:	Not Reported	Water Reclamation #:	9

AR1643
ESE
1/2 - 1 Mile
Lower

WA WELLS WALOG2000786218

Database:	Ecology Well Logs	Well Log ID:	1682400
Well Tag #:	Not Reported	Project Tag #:	B3
Notice of Intent #:	EE07004	Date Received:	02-MAR-18
Diameter (in):	2.25	Casing Depth (ft):	6
Well completion:	08-FEB-18	Well Owner:	Rugh
Well Type:	Resource Protection	Driller #:	2508
Static Water Level:	48	Flow Rate (gpm):	Not Reported
Flow Type:	Static Level	PSI:	Not Reported
Well Test:	Not Reported	Water Reclamation #:	9

AR1644
ESE
1/2 - 1 Mile
Lower

WA WELLS WALOG2000772190

Database:	Ecology Well Logs	Well Log ID:	1646336
Well Tag #:	Not Reported	Project Tag #:	Not Reported
Notice of Intent #:	SE62953	Date Received:	12-NOV-17
Diameter (in):	5	Casing Depth (ft):	30
Well completion:	01-AUG-17	Well Owner:	BDR Capital Partners
Well Type:	Resource Protection	Driller #:	3201
Static Water Level:	Not Reported	Flow Rate (gpm):	Not Reported
Flow Type:	Dry Hole	PSI:	Not Reported
Well Test:	Not Reported	Water Reclamation #:	9

AR1645
ESE
1/2 - 1 Mile
Lower

WA WELLS WALOG2000750786

Database:	Ecology Well Logs	Well Log ID:	1618550
Well Tag #:	BKA081	Project Tag #:	Not Reported
Notice of Intent #:	RE14111	Date Received:	07-APR-17
Diameter (in):	10	Casing Depth (ft):	20
Well completion:	29-MAR-17	Well Owner:	Delridge 2nd MOB - GAS STATION
Well Type:	Resource Protection	Driller #:	3131
Static Water Level:	Not Reported	Flow Rate (gpm):	Not Reported
Flow Type:	Not Reported	PSI:	Not Reported
Well Test:	Not Reported	Water Reclamation #:	9

GEOCHECK® - PHYSICAL SETTING SOURCE MAP FINDINGS

Map ID
Direction
Distance
Elevation

Database EDR ID Number

AR1646
ESE
1/2 - 1 Mile
Lower

WA WELLS WALOG2000750787

Database:	Ecology Well Logs	Well Log ID:	1618551
Well Tag #:	BKA080	Project Tag #:	Not Reported
Notice of Intent #:	RE14111	Date Received:	07-APR-17
Diameter (in):	10	Casing Depth (ft):	20
Well completion:	29-MAR-17	Well Owner:	Delridge 2nd MOB - GAS STATION
Well Type:	Resource Protection	Driller #:	3131
Static Water Level:	Not Reported	Flow Rate (gpm):	Not Reported
Flow Type:	Not Reported	PSI:	Not Reported
Well Test:	Not Reported	Water Reclamation #:	9

AR1647
ESE
1/2 - 1 Mile
Lower

WA WELLS WALOG2000763936

Database:	Ecology Well Logs	Well Log ID:	1636121
Well Tag #:	Not Reported	Project Tag #:	1
Notice of Intent #:	SE62717	Date Received:	17-AUG-17
Diameter (in):	8	Casing Depth (ft):	45
Well completion:	11-JUL-17	Well Owner:	Jdr Development
Well Type:	Resource Protection	Driller #:	1815
Static Water Level:	Not Reported	Flow Rate (gpm):	Not Reported
Flow Type:	Dry Hole	PSI:	Not Reported
Well Test:	Not Reported	Water Reclamation #:	9

AR1648
ESE
1/2 - 1 Mile
Lower

WA WELLS WALOG2000730035

Database:	Ecology Well Logs	Well Log ID:	1595041
Well Tag #:	BJY226	Project Tag #:	Not Reported
Notice of Intent #:	RE13335	Date Received:	09-NOV-16
Diameter (in):	12.25	Casing Depth (ft):	25
Well completion:	21-SEP-16	Well Owner:	Delridge Way Seattle
Well Type:	Resource Protection	Driller #:	0
Static Water Level:	Not Reported	Flow Rate (gpm):	Not Reported
Flow Type:	Not Reported	PSI:	Not Reported
Well Test:	Not Reported	Water Reclamation #:	9

AR1649
ESE
1/2 - 1 Mile
Lower

WA WELLS WALOG2000730038

Database:	Ecology Well Logs	Well Log ID:	1595044
Well Tag #:	BJY227	Project Tag #:	Not Reported
Notice of Intent #:	RE13335	Date Received:	09-NOV-16
Diameter (in):	12.25	Casing Depth (ft):	30

GEOCHECK® - PHYSICAL SETTING SOURCE MAP FINDINGS

Well completion:	21-SEP-16	Well Owner:	Delridge Way Seattle
Well Type:	Resource Protection	Driller #:	0
Static Water Level:	Not Reported	Flow Rate (gpm):	Not Reported
Flow Type:	Not Reported	PSI:	Not Reported
Well Test:	Not Reported	Water Reclamation #:	9

AR1650
ESE
1/2 - 1 Mile
Lower

WA WELLS WALOG2000730039

Database:	Ecology Well Logs	Well Log ID:	1595045
Well Tag #:	BJY225	Project Tag #:	Not Reported
Notice of Intent #:	RE13335	Date Received:	09-NOV-16
Diameter (in):	12.25	Casing Depth (ft):	20
Well completion:	21-SEP-16	Well Owner:	Delridge Way Seattle
Well Type:	Resource Protection	Driller #:	0
Static Water Level:	Not Reported	Flow Rate (gpm):	Not Reported
Flow Type:	Not Reported	PSI:	Not Reported
Well Test:	Not Reported	Water Reclamation #:	9

AR1651
ESE
1/2 - 1 Mile
Lower

WA WELLS WALOG2000763937

Database:	Ecology Well Logs	Well Log ID:	1636122
Well Tag #:	Not Reported	Project Tag #:	4
Notice of Intent #:	SE62717	Date Received:	17-AUG-17
Diameter (in):	8	Casing Depth (ft):	45
Well completion:	11-JUL-17	Well Owner:	Jdr Development
Well Type:	Resource Protection	Driller #:	1815
Static Water Level:	Not Reported	Flow Rate (gpm):	Not Reported
Flow Type:	Dry Hole	PSI:	Not Reported
Well Test:	Not Reported	Water Reclamation #:	9

AR1652
ESE
1/2 - 1 Mile
Lower

WA WELLS WALOG2000763941

Database:	Ecology Well Logs	Well Log ID:	1636126
Well Tag #:	Not Reported	Project Tag #:	3
Notice of Intent #:	SE62717	Date Received:	17-AUG-17
Diameter (in):	8	Casing Depth (ft):	30
Well completion:	11-JUL-17	Well Owner:	Jdr Development
Well Type:	Resource Protection	Driller #:	1815
Static Water Level:	Not Reported	Flow Rate (gpm):	Not Reported
Flow Type:	Dry Hole	PSI:	Not Reported
Well Test:	Not Reported	Water Reclamation #:	9

GEOCHECK® - PHYSICAL SETTING SOURCE MAP FINDINGS

Map ID
Direction
Distance
Elevation

Database EDR ID Number

AR1653
ESE
1/2 - 1 Mile
Lower

WA WELLS WALOG2000763942

Database:	Ecology Well Logs	Well Log ID:	1636127
Well Tag #:	Not Reported	Project Tag #:	2
Notice of Intent #:	AE43949	Date Received:	17-AUG-17
Diameter (in):	8	Casing Depth (ft):	30
Well completion:	11-JUL-17	Well Owner:	Jdr Development
Well Type:	Decommissioning	Driller #:	1815
Static Water Level:	Not Reported	Flow Rate (gpm):	Not Reported
Flow Type:	Dry Hole	PSI:	Not Reported
Well Test:	Not Reported	Water Reclamation #:	9

AR1654
ESE
1/2 - 1 Mile
Lower

WA WELLS WALOG2000763943

Database:	Ecology Well Logs	Well Log ID:	1636128
Well Tag #:	Not Reported	Project Tag #:	3
Notice of Intent #:	AE43949	Date Received:	17-AUG-17
Diameter (in):	8	Casing Depth (ft):	30
Well completion:	11-JUL-17	Well Owner:	Jdr Development
Well Type:	Decommissioning	Driller #:	1815
Static Water Level:	Not Reported	Flow Rate (gpm):	Not Reported
Flow Type:	Dry Hole	PSI:	Not Reported
Well Test:	Not Reported	Water Reclamation #:	9

AR1655
ESE
1/2 - 1 Mile
Lower

WA WELLS WALOG2000763938

Database:	Ecology Well Logs	Well Log ID:	1636123
Well Tag #:	Not Reported	Project Tag #:	1
Notice of Intent #:	AE43949	Date Received:	17-AUG-17
Diameter (in):	8	Casing Depth (ft):	45
Well completion:	11-JUL-17	Well Owner:	Jdr Development
Well Type:	Decommissioning	Driller #:	1815
Static Water Level:	Not Reported	Flow Rate (gpm):	Not Reported
Flow Type:	Dry Hole	PSI:	Not Reported
Well Test:	Not Reported	Water Reclamation #:	9

AR1656
ESE
1/2 - 1 Mile
Lower

WA WELLS WALOG2000763939

Database:	Ecology Well Logs	Well Log ID:	1636124
Well Tag #:	Not Reported	Project Tag #:	4
Notice of Intent #:	AE43949	Date Received:	17-AUG-17
Diameter (in):	8	Casing Depth (ft):	45

GEOCHECK® - PHYSICAL SETTING SOURCE MAP FINDINGS

Well completion:	11-JUL-17	Well Owner:	Jdr Development
Well Type:	Decommissioning	Driller #:	1815
Static Water Level:	Not Reported	Flow Rate (gpm):	Not Reported
Flow Type:	Dry Hole	PSI:	Not Reported
Well Test:	Not Reported	Water Reclamation #:	9

AR1657
ESE
1/2 - 1 Mile
Lower

WA WELLS WALOG2000763940

Database:	Ecology Well Logs	Well Log ID:	1636125
Well Tag #:	Not Reported	Project Tag #:	2
Notice of Intent #:	SE62717	Date Received:	17-AUG-17
Diameter (in):	8	Casing Depth (ft):	30
Well completion:	11-JUL-17	Well Owner:	Jdr Development
Well Type:	Resource Protection	Driller #:	1815
Static Water Level:	Not Reported	Flow Rate (gpm):	Not Reported
Flow Type:	Dry Hole	PSI:	Not Reported
Well Test:	Not Reported	Water Reclamation #:	9

AS1658
SSW
1/2 - 1 Mile
Higher

WA WELLS WALOG2000620905

Database:	Ecology Well Logs	Well Log ID:	931464
Well Tag #:	Not Reported	Project Tag #:	Not Reported
Notice of Intent #:	AE29275	Date Received:	08-NOV-14
Diameter (in):	5	Casing Depth (ft):	20
Well completion:	20-OCT-14	Well Owner:	Rudd Development
Well Type:	Decommissioning	Driller #:	3123
Static Water Level:	Not Reported	Flow Rate (gpm):	Not Reported
Flow Type:	Dry Hole	PSI:	Not Reported
Well Test:	Not Reported	Water Reclamation #:	9

AS1659
SSW
1/2 - 1 Mile
Higher

WA WELLS WALOG2000620906

Database:	Ecology Well Logs	Well Log ID:	931465
Well Tag #:	Not Reported	Project Tag #:	Not Reported
Notice of Intent #:	SE52974	Date Received:	08-NOV-14
Diameter (in):	5	Casing Depth (ft):	25
Well completion:	20-OCT-14	Well Owner:	Rudd Development
Well Type:	Resource Protection	Driller #:	3123
Static Water Level:	Not Reported	Flow Rate (gpm):	Not Reported
Flow Type:	Dry Hole	PSI:	Not Reported
Well Test:	Not Reported	Water Reclamation #:	9

GEOCHECK® - PHYSICAL SETTING SOURCE MAP FINDINGS

Map ID
Direction
Distance
Elevation

Database EDR ID Number

AS1660
SSW
1/2 - 1 Mile
Higher

WA WELLS WALOG2000089520

Database:	Ecology Well Logs	Well Log ID:	101132
Well Tag #:	Not Reported	Project Tag #:	Not Reported
Notice of Intent #:	073135	Date Received:	06-JUN-91
Diameter (in):	Not Reported	Casing Depth (ft):	Not Reported
Well completion:	Not Reported	Well Owner:	ALHADEFF
Well Type:	Resource Protection	Driller #:	Not Reported
Static Water Level:	Not Reported	Flow Rate (gpm):	Not Reported
Flow Type:	Not Reported	PSI:	Not Reported
Well Test:	Not Reported	Water Reclamation #:	9

AS1661
SSW
1/2 - 1 Mile
Higher

WA WELLS WALOG2000620904

Database:	Ecology Well Logs	Well Log ID:	931463
Well Tag #:	Not Reported	Project Tag #:	Not Reported
Notice of Intent #:	SE52974	Date Received:	08-NOV-14
Diameter (in):	5	Casing Depth (ft):	20
Well completion:	20-OCT-14	Well Owner:	Rudd Development
Well Type:	Resource Protection	Driller #:	3123
Static Water Level:	Not Reported	Flow Rate (gpm):	Not Reported
Flow Type:	Dry Hole	PSI:	Not Reported
Well Test:	Not Reported	Water Reclamation #:	9

AS1662
SSW
1/2 - 1 Mile
Higher

WA WELLS WALOG2000836665

Database:	Ecology Well Logs	Well Log ID:	1883142
Well Tag #:	Not Reported	Project Tag #:	Not Reported
Notice of Intent #:	AE52732	Date Received:	14-JAN-19
Diameter (in):	6	Casing Depth (ft):	10
Well completion:	02-JAN-19	Well Owner:	KENT YIP
Well Type:	Decommissioning	Driller #:	3201
Static Water Level:	Not Reported	Flow Rate (gpm):	Not Reported
Flow Type:	Dry Hole	PSI:	Not Reported
Well Test:	Not Reported	Water Reclamation #:	9

AS1663
SSW
1/2 - 1 Mile
Higher

WA WELLS WALOG2000836666

Database:	Ecology Well Logs	Well Log ID:	1883143
Well Tag #:	Not Reported	Project Tag #:	Not Reported
Notice of Intent #:	AE52732	Date Received:	14-JAN-19
Diameter (in):	6	Casing Depth (ft):	10

GEOCHECK® - PHYSICAL SETTING SOURCE MAP FINDINGS

Well completion:	02-JAN-19	Well Owner:	KENT YIP
Well Type:	Decommissioning	Driller #:	3201
Static Water Level:	Not Reported	Flow Rate (gpm):	Not Reported
Flow Type:	Dry Hole	PSI:	Not Reported
Well Test:	Not Reported	Water Reclamation #:	9

AS1664
SSW
1/2 - 1 Mile
Higher

WA WELLS WALOG2000836664

Database:	Ecology Well Logs	Well Log ID:	1883141
Well Tag #:	Not Reported	Project Tag #:	Not Reported
Notice of Intent #:	SE68587	Date Received:	14-JAN-19
Diameter (in):	6	Casing Depth (ft):	10
Well completion:	02-JAN-19	Well Owner:	KENT YIP
Well Type:	Resource Protection	Driller #:	3201
Static Water Level:	Not Reported	Flow Rate (gpm):	Not Reported
Flow Type:	Dry Hole	PSI:	Not Reported
Well Test:	Not Reported	Water Reclamation #:	9

AS1665
SSW
1/2 - 1 Mile
Higher

WA WELLS WALOG2000620907

Database:	Ecology Well Logs	Well Log ID:	931466
Well Tag #:	Not Reported	Project Tag #:	Not Reported
Notice of Intent #:	AE29275	Date Received:	08-NOV-14
Diameter (in):	5	Casing Depth (ft):	25
Well completion:	20-OCT-14	Well Owner:	Rudd Development
Well Type:	Decommissioning	Driller #:	3123
Static Water Level:	Not Reported	Flow Rate (gpm):	Not Reported
Flow Type:	Dry Hole	PSI:	Not Reported
Well Test:	Not Reported	Water Reclamation #:	9

AS1666
SSW
1/2 - 1 Mile
Higher

WA WELLS WALOG2000836663

Database:	Ecology Well Logs	Well Log ID:	1883140
Well Tag #:	Not Reported	Project Tag #:	Not Reported
Notice of Intent #:	SE68587	Date Received:	14-JAN-19
Diameter (in):	6	Casing Depth (ft):	10
Well completion:	02-JAN-19	Well Owner:	KENT YIP
Well Type:	Resource Protection	Driller #:	3201
Static Water Level:	Not Reported	Flow Rate (gpm):	Not Reported
Flow Type:	Dry Hole	PSI:	Not Reported
Well Test:	Not Reported	Water Reclamation #:	9

GEOCHECK® - PHYSICAL SETTING SOURCE MAP FINDINGS

Map ID
Direction
Distance
Elevation

Database EDR ID Number

AT1667
West
1/2 - 1 Mile
Higher

WA WELLS WALOG2000623935

Database:	Ecology Well Logs	Well Log ID:	935122
Well Tag #:	Not Reported	Project Tag #:	Not Reported
Notice of Intent #:	AE27299	Date Received:	25-NOV-14
Diameter (in):	5	Casing Depth (ft):	35
Well completion:	18-JUN-14	Well Owner:	Snead
Well Type:	Decommissioning	Driller #:	2922
Static Water Level:	Not Reported	Flow Rate (gpm):	Not Reported
Flow Type:	Dry Hole	PSI:	Not Reported
Well Test:	Not Reported	Water Reclamation #:	9

AT1668
West
1/2 - 1 Mile
Higher

WA WELLS WALOG2000623934

Database:	Ecology Well Logs	Well Log ID:	935121
Well Tag #:	Not Reported	Project Tag #:	Not Reported
Notice of Intent #:	SE51769	Date Received:	25-NOV-14
Diameter (in):	5	Casing Depth (ft):	35
Well completion:	18-JUN-14	Well Owner:	Snead
Well Type:	Resource Protection	Driller #:	2922
Static Water Level:	Not Reported	Flow Rate (gpm):	Not Reported
Flow Type:	Dry Hole	PSI:	Not Reported
Well Test:	Not Reported	Water Reclamation #:	9

AT1669
West
1/2 - 1 Mile
Higher

WA WELLS WALOG2000590834

Database:	Ecology Well Logs	Well Log ID:	876719
Well Tag #:	Not Reported	Project Tag #:	Not Reported
Notice of Intent #:	AE07119	Date Received:	25-OCT-13
Diameter (in):	8	Casing Depth (ft):	10
Well completion:	25-SEP-09	Well Owner:	Ryers
Well Type:	Decommissioning	Driller #:	Not Reported
Static Water Level:	Not Reported	Flow Rate (gpm):	Not Reported
Flow Type:	Not Reported	PSI:	Not Reported
Well Test:	Not Reported	Water Reclamation #:	9

AT1670
West
1/2 - 1 Mile
Higher

WA WELLS WALOG2000713237

Database:	Ecology Well Logs	Well Log ID:	1567269
Well Tag #:	Not Reported	Project Tag #:	1
Notice of Intent #:	SE58171	Date Received:	14-JUN-16
Diameter (in):	8	Casing Depth (ft):	25

GEOCHECK® - PHYSICAL SETTING SOURCE MAP FINDINGS

Well completion:	26-APR-16	Well Owner:	Square Peg Construction
Well Type:	Resource Protection	Driller #:	1815
Static Water Level:	Not Reported	Flow Rate (gpm):	Not Reported
Flow Type:	Dry Hole	PSI:	Not Reported
Well Test:	Not Reported	Water Reclamation #:	9

AT1671
West
1/2 - 1 Mile
Higher

WA WELLS WALOG2000657682

Database:	Ecology Well Logs	Well Log ID:	1013845
Well Tag #:	Not Reported	Project Tag #:	Not Reported
Notice of Intent #:	AE31516	Date Received:	26-APR-15
Diameter (in):	6	Casing Depth (ft):	15
Well completion:	20-APR-15	Well Owner:	Anibarro
Well Type:	Decommissioning	Driller #:	3113
Static Water Level:	Not Reported	Flow Rate (gpm):	Not Reported
Flow Type:	Dry Hole	PSI:	Not Reported
Well Test:	Not Reported	Water Reclamation #:	9

AT1672
West
1/2 - 1 Mile
Higher

WA WELLS WALOG2000657681

Database:	Ecology Well Logs	Well Log ID:	1013844
Well Tag #:	Not Reported	Project Tag #:	Not Reported
Notice of Intent #:	SE54508	Date Received:	26-APR-15
Diameter (in):	6	Casing Depth (ft):	15
Well completion:	20-APR-15	Well Owner:	Anibarro
Well Type:	Resource Protection	Driller #:	3113
Static Water Level:	Not Reported	Flow Rate (gpm):	Not Reported
Flow Type:	Dry Hole	PSI:	Not Reported
Well Test:	Not Reported	Water Reclamation #:	9

AT1673
West
1/2 - 1 Mile
Higher

WA WELLS WALOG2000590833

Database:	Ecology Well Logs	Well Log ID:	876717
Well Tag #:	Not Reported	Project Tag #:	Not Reported
Notice of Intent #:	AE07119	Date Received:	25-OCT-13
Diameter (in):	8	Casing Depth (ft):	26
Well completion:	25-SEP-09	Well Owner:	Ryers
Well Type:	Decommissioning	Driller #:	Not Reported
Static Water Level:	Not Reported	Flow Rate (gpm):	Not Reported
Flow Type:	Not Reported	PSI:	Not Reported
Well Test:	Not Reported	Water Reclamation #:	9

GEOCHECK® - PHYSICAL SETTING SOURCE MAP FINDINGS

Map ID
Direction
Distance
Elevation

Database EDR ID Number

AT1674
West
1/2 - 1 Mile
Higher

WA WELLS WALOG2000590829

Database:	Ecology Well Logs	Well Log ID:	876710
Well Tag #:	Not Reported	Project Tag #:	Not Reported
Notice of Intent #:	SE05463	Date Received:	25-OCT-13
Diameter (in):	8	Casing Depth (ft):	26
Well completion:	25-SEP-09	Well Owner:	Ryers
Well Type:	Resource Protection	Driller #:	Not Reported
Static Water Level:	Not Reported	Flow Rate (gpm):	Not Reported
Flow Type:	Not Reported	PSI:	Not Reported
Well Test:	Not Reported	Water Reclamation #:	9

AT1675
West
1/2 - 1 Mile
Higher

WA WELLS WALOG2000590828

Database:	Ecology Well Logs	Well Log ID:	876708
Well Tag #:	Not Reported	Project Tag #:	Not Reported
Notice of Intent #:	SE05463	Date Received:	25-OCT-13
Diameter (in):	8	Casing Depth (ft):	16
Well completion:	25-SEP-09	Well Owner:	Ryers
Well Type:	Resource Protection	Driller #:	Not Reported
Static Water Level:	Not Reported	Flow Rate (gpm):	Not Reported
Flow Type:	Not Reported	PSI:	Not Reported
Well Test:	Not Reported	Water Reclamation #:	9

AT1676
West
1/2 - 1 Mile
Higher

WA WELLS WALOG2000590827

Database:	Ecology Well Logs	Well Log ID:	876707
Well Tag #:	Not Reported	Project Tag #:	Not Reported
Notice of Intent #:	SE05463	Date Received:	25-OCT-13
Diameter (in):	8	Casing Depth (ft):	16
Well completion:	25-SEP-09	Well Owner:	Ryers
Well Type:	Resource Protection	Driller #:	Not Reported
Static Water Level:	Not Reported	Flow Rate (gpm):	Not Reported
Flow Type:	Not Reported	PSI:	Not Reported
Well Test:	Not Reported	Water Reclamation #:	9

AT1677
West
1/2 - 1 Mile
Higher

WA WELLS WALOG2000590832

Database:	Ecology Well Logs	Well Log ID:	876716
Well Tag #:	Not Reported	Project Tag #:	Not Reported
Notice of Intent #:	AE07119	Date Received:	25-OCT-13
Diameter (in):	8	Casing Depth (ft):	16

GEOCHECK® - PHYSICAL SETTING SOURCE MAP FINDINGS

Well completion:	25-SEP-09	Well Owner:	Ryers
Well Type:	Decommissioning	Driller #:	Not Reported
Static Water Level:	Not Reported	Flow Rate (gpm):	Not Reported
Flow Type:	Not Reported	PSI:	Not Reported
Well Test:	Not Reported	Water Reclamation #:	9

AT1678
West
1/2 - 1 Mile
Higher

WA WELLS WALOG2000590831

Database:	Ecology Well Logs	Well Log ID:	876714
Well Tag #:	Not Reported	Project Tag #:	Not Reported
Notice of Intent #:	AE07119	Date Received:	25-OCT-13
Diameter (in):	8	Casing Depth (ft):	16
Well completion:	25-SEP-09	Well Owner:	Ryers
Well Type:	Decommissioning	Driller #:	Not Reported
Static Water Level:	Not Reported	Flow Rate (gpm):	Not Reported
Flow Type:	Not Reported	PSI:	Not Reported
Well Test:	Not Reported	Water Reclamation #:	9

AT1679
West
1/2 - 1 Mile
Higher

WA WELLS WALOG2000590830

Database:	Ecology Well Logs	Well Log ID:	876712
Well Tag #:	Not Reported	Project Tag #:	Not Reported
Notice of Intent #:	SE05463	Date Received:	25-OCT-13
Diameter (in):	8	Casing Depth (ft):	10
Well completion:	25-SEP-09	Well Owner:	Ryers
Well Type:	Resource Protection	Driller #:	Not Reported
Static Water Level:	Not Reported	Flow Rate (gpm):	Not Reported
Flow Type:	Not Reported	PSI:	Not Reported
Well Test:	Not Reported	Water Reclamation #:	9

AT1680
West
1/2 - 1 Mile
Higher

WA WELLS WALOG2000763083

Database:	Ecology Well Logs	Well Log ID:	1634978
Well Tag #:	Not Reported	Project Tag #:	Not Reported
Notice of Intent #:	SE61747	Date Received:	12-AUG-17
Diameter (in):	6	Casing Depth (ft):	21.5
Well completion:	11-APR-17	Well Owner:	Rupp
Well Type:	Resource Protection	Driller #:	3113
Static Water Level:	Not Reported	Flow Rate (gpm):	Not Reported
Flow Type:	Dry Hole	PSI:	Not Reported
Well Test:	Not Reported	Water Reclamation #:	9

GEOCHECK® - PHYSICAL SETTING SOURCE MAP FINDINGS

Map ID
Direction
Distance
Elevation

Database EDR ID Number

AT1681
West
1/2 - 1 Mile
Higher

WA WELLS WALOG2000713246

Database:	Ecology Well Logs	Well Log ID:	1567278
Well Tag #:	Not Reported	Project Tag #:	5
Notice of Intent #:	AE37106	Date Received:	14-JUN-16
Diameter (in):	8	Casing Depth (ft):	20
Well completion:	26-APR-16	Well Owner:	Square Peg Construction
Well Type:	Decommissioning	Driller #:	1815
Static Water Level:	Not Reported	Flow Rate (gpm):	Not Reported
Flow Type:	Dry Hole	PSI:	Not Reported
Well Test:	Not Reported	Water Reclamation #:	9

AT1682
West
1/2 - 1 Mile
Higher

WA WELLS WALOG2000713245

Database:	Ecology Well Logs	Well Log ID:	1567277
Well Tag #:	Not Reported	Project Tag #:	3
Notice of Intent #:	AE37106	Date Received:	14-JUN-16
Diameter (in):	8	Casing Depth (ft):	20
Well completion:	26-APR-16	Well Owner:	Square Peg Construction
Well Type:	Decommissioning	Driller #:	1815
Static Water Level:	Not Reported	Flow Rate (gpm):	Not Reported
Flow Type:	Dry Hole	PSI:	Not Reported
Well Test:	Not Reported	Water Reclamation #:	9

AT1683
West
1/2 - 1 Mile
Higher

WA WELLS WALOG2000763086

Database:	Ecology Well Logs	Well Log ID:	1634981
Well Tag #:	Not Reported	Project Tag #:	Not Reported
Notice of Intent #:	AE42426	Date Received:	12-AUG-17
Diameter (in):	6	Casing Depth (ft):	31.5
Well completion:	11-APR-17	Well Owner:	Rupp
Well Type:	Decommissioning	Driller #:	3113
Static Water Level:	Not Reported	Flow Rate (gpm):	Not Reported
Flow Type:	Dry Hole	PSI:	Not Reported
Well Test:	Not Reported	Water Reclamation #:	9

AT1684
West
1/2 - 1 Mile
Higher

WA WELLS WALOG2000763085

Database:	Ecology Well Logs	Well Log ID:	1634980
Well Tag #:	Not Reported	Project Tag #:	Not Reported
Notice of Intent #:	SE61747	Date Received:	12-AUG-17
Diameter (in):	6	Casing Depth (ft):	31.5

GEOCHECK® - PHYSICAL SETTING SOURCE MAP FINDINGS

Well completion:	11-APR-17	Well Owner:	Rupp
Well Type:	Resource Protection	Driller #:	3113
Static Water Level:	Not Reported	Flow Rate (gpm):	Not Reported
Flow Type:	Dry Hole	PSI:	Not Reported
Well Test:	Not Reported	Water Reclamation #:	9

AT1685
West
1/2 - 1 Mile
Higher

WA WELLS WALOG2000763084

Database:	Ecology Well Logs	Well Log ID:	1634979
Well Tag #:	Not Reported	Project Tag #:	Not Reported
Notice of Intent #:	AE42426	Date Received:	12-AUG-17
Diameter (in):	6	Casing Depth (ft):	21.5
Well completion:	11-APR-17	Well Owner:	Rupp
Well Type:	Decommissioning	Driller #:	3113
Static Water Level:	Not Reported	Flow Rate (gpm):	Not Reported
Flow Type:	Dry Hole	PSI:	Not Reported
Well Test:	Not Reported	Water Reclamation #:	9

AT1686
West
1/2 - 1 Mile
Higher

WA WELLS WALOG2000713244

Database:	Ecology Well Logs	Well Log ID:	1567276
Well Tag #:	Not Reported	Project Tag #:	5
Notice of Intent #:	SE58171	Date Received:	14-JUN-16
Diameter (in):	8	Casing Depth (ft):	20
Well completion:	26-APR-16	Well Owner:	Square Peg Construction
Well Type:	Resource Protection	Driller #:	1815
Static Water Level:	Not Reported	Flow Rate (gpm):	Not Reported
Flow Type:	Dry Hole	PSI:	Not Reported
Well Test:	Not Reported	Water Reclamation #:	9

AT1687
West
1/2 - 1 Mile
Higher

WA WELLS WALOG2000713240

Database:	Ecology Well Logs	Well Log ID:	1567272
Well Tag #:	Not Reported	Project Tag #:	4
Notice of Intent #:	SE58171	Date Received:	14-JUN-16
Diameter (in):	8	Casing Depth (ft):	15
Well completion:	26-APR-16	Well Owner:	Square Peg Construction
Well Type:	Resource Protection	Driller #:	1815
Static Water Level:	Not Reported	Flow Rate (gpm):	Not Reported
Flow Type:	Dry Hole	PSI:	Not Reported
Well Test:	Not Reported	Water Reclamation #:	9

GEOCHECK® - PHYSICAL SETTING SOURCE MAP FINDINGS

Map ID
Direction
Distance
Elevation

Database EDR ID Number

AT1688
West
1/2 - 1 Mile
Higher

WA WELLS WALOG2000713239

Database:	Ecology Well Logs	Well Log ID:	1567271
Well Tag #:	Not Reported	Project Tag #:	2
Notice of Intent #:	SE58171	Date Received:	14-JUN-16
Diameter (in):	8	Casing Depth (ft):	15
Well completion:	26-APR-16	Well Owner:	Square Peg Construction
Well Type:	Resource Protection	Driller #:	1815
Static Water Level:	Not Reported	Flow Rate (gpm):	Not Reported
Flow Type:	Dry Hole	PSI:	Not Reported
Well Test:	Not Reported	Water Reclamation #:	9

AT1689
West
1/2 - 1 Mile
Higher

WA WELLS WALOG2000713238

Database:	Ecology Well Logs	Well Log ID:	1567270
Well Tag #:	Not Reported	Project Tag #:	1
Notice of Intent #:	AE37106	Date Received:	14-JUN-16
Diameter (in):	8	Casing Depth (ft):	25
Well completion:	26-APR-16	Well Owner:	Square Peg Construction
Well Type:	Decommissioning	Driller #:	1815
Static Water Level:	Not Reported	Flow Rate (gpm):	Not Reported
Flow Type:	Dry Hole	PSI:	Not Reported
Well Test:	Not Reported	Water Reclamation #:	9

AT1690
West
1/2 - 1 Mile
Higher

WA WELLS WALOG2000713243

Database:	Ecology Well Logs	Well Log ID:	1567275
Well Tag #:	Not Reported	Project Tag #:	3
Notice of Intent #:	SE58171	Date Received:	14-JUN-16
Diameter (in):	8	Casing Depth (ft):	20
Well completion:	26-APR-16	Well Owner:	Square Peg Construction
Well Type:	Resource Protection	Driller #:	1815
Static Water Level:	Not Reported	Flow Rate (gpm):	Not Reported
Flow Type:	Dry Hole	PSI:	Not Reported
Well Test:	Not Reported	Water Reclamation #:	9

AT1691
West
1/2 - 1 Mile
Higher

WA WELLS WALOG2000713242

Database:	Ecology Well Logs	Well Log ID:	1567274
Well Tag #:	Not Reported	Project Tag #:	4
Notice of Intent #:	AE37106	Date Received:	14-JUN-16
Diameter (in):	8	Casing Depth (ft):	15

GEOCHECK® - PHYSICAL SETTING SOURCE MAP FINDINGS

Well completion:	26-APR-16	Well Owner:	Square Peg Construction
Well Type:	Decommissioning	Driller #:	1815
Static Water Level:	Not Reported	Flow Rate (gpm):	Not Reported
Flow Type:	Dry Hole	PSI:	Not Reported
Well Test:	Not Reported	Water Reclamation #:	9

AT1692
West
1/2 - 1 Mile
Higher

WA WELLS WALOG2000713241

Database:	Ecology Well Logs	Well Log ID:	1567273
Well Tag #:	Not Reported	Project Tag #:	2
Notice of Intent #:	AE37106	Date Received:	14-JUN-16
Diameter (in):	8	Casing Depth (ft):	15
Well completion:	26-APR-16	Well Owner:	Square Peg Construction
Well Type:	Decommissioning	Driller #:	1815
Static Water Level:	Not Reported	Flow Rate (gpm):	Not Reported
Flow Type:	Dry Hole	PSI:	Not Reported
Well Test:	Not Reported	Water Reclamation #:	9

1693
NE
1/2 - 1 Mile
Lower

WA WELLS WA1200000015288

Database:	Water Wells	PWS ID:	06050
Source #:	01	Source Name:	UNKNOWN SOURCE - HISTORICAL DATA
Source Status:	Inactive	Source Type:	Other
Source Use:	Permanent	Date Source Effective:	01/01/1970
Date Source Inactive:	07/01/1989	Water Resource Inventory Area:	Cedar-Sammamish
Well Depth:	0	Source Susceptibility:	Not Reported
System Name:	SEATTLE STEEL CORP.	Public Water System Group:	B
System Type:	GRPB	Full Time Res Pop:	1225
Total Population Served:	1225	Total Connections:	0
PWS Status:	Inactive	Residential Connection:	0
DOE Well Tag:	Not Reported	Capacity (gpm):	1
Influenced by Droughts:	Not Reported	Influenced by Flooding:	Not Reported
Influenced by Surface Water:	Not Reported		

AU1694
West
1/2 - 1 Mile
Lower

WA WELLS WALOG2000507043

Database:	Ecology Well Logs	Well Log ID:	711072
Well Tag #:	Not Reported	Project Tag #:	Not Reported
Notice of Intent #:	AE11247	Date Received:	23-FEB-11
Diameter (in):	8	Casing Depth (ft):	20
Well completion:	01-NOV-10	Well Owner:	Binder
Well Type:	Decommissioning	Driller #:	Not Reported
Static Water Level:	Not Reported	Flow Rate (gpm):	Not Reported
Flow Type:	Not Reported	PSI:	Not Reported
Well Test:	Not Reported	Water Reclamation #:	9

GEOCHECK® - PHYSICAL SETTING SOURCE MAP FINDINGS

Map ID
Direction
Distance
Elevation

Database EDR ID Number

AU1695
West
1/2 - 1 Mile
Lower

WA WELLS WALOG2000547179

Database:	Ecology Well Logs	Well Log ID:	789305
Well Tag #:	Not Reported	Project Tag #:	Not Reported
Notice of Intent #:	SE44737	Date Received:	25-APR-12
Diameter (in):	5	Casing Depth (ft):	20
Well completion:	07-MAR-12	Well Owner:	W J Thomas Ferguson
Well Type:	Resource Protection	Driller #:	Not Reported
Static Water Level:	Not Reported	Flow Rate (gpm):	Not Reported
Flow Type:	Not Reported	PSI:	Not Reported
Well Test:	Not Reported	Water Reclamation #:	9

AU1696
West
1/2 - 1 Mile
Lower

WA WELLS WALOG2000507042

Database:	Ecology Well Logs	Well Log ID:	711070
Well Tag #:	Not Reported	Project Tag #:	Not Reported
Notice of Intent #:	AE11247	Date Received:	23-FEB-11
Diameter (in):	8	Casing Depth (ft):	20
Well completion:	01-NOV-10	Well Owner:	Binder
Well Type:	Decommissioning	Driller #:	Not Reported
Static Water Level:	Not Reported	Flow Rate (gpm):	Not Reported
Flow Type:	Not Reported	PSI:	Not Reported
Well Test:	Not Reported	Water Reclamation #:	9

AU1697
West
1/2 - 1 Mile
Lower

WA WELLS WALOG2000507040

Database:	Ecology Well Logs	Well Log ID:	711066
Well Tag #:	Not Reported	Project Tag #:	Not Reported
Notice of Intent #:	SE08495	Date Received:	23-FEB-11
Diameter (in):	8	Casing Depth (ft):	20
Well completion:	01-NOV-10	Well Owner:	Binder
Well Type:	Resource Protection	Driller #:	Not Reported
Static Water Level:	Not Reported	Flow Rate (gpm):	Not Reported
Flow Type:	Not Reported	PSI:	Not Reported
Well Test:	Not Reported	Water Reclamation #:	9

AU1698
West
1/2 - 1 Mile
Lower

WA WELLS WALOG2000507041

Database:	Ecology Well Logs	Well Log ID:	711068
Well Tag #:	Not Reported	Project Tag #:	Not Reported
Notice of Intent #:	SE08495	Date Received:	23-FEB-11
Diameter (in):	8	Casing Depth (ft):	20

GEOCHECK® - PHYSICAL SETTING SOURCE MAP FINDINGS

Well completion:	01-NOV-10	Well Owner:	Binder
Well Type:	Resource Protection	Driller #:	Not Reported
Static Water Level:	Not Reported	Flow Rate (gpm):	Not Reported
Flow Type:	Not Reported	PSI:	Not Reported
Well Test:	Not Reported	Water Reclamation #:	9

AU1699
West
1/2 - 1 Mile
Lower

WA WELLS WALOG2000547180

Database:	Ecology Well Logs	Well Log ID:	789307
Well Tag #:	Not Reported	Project Tag #:	Not Reported
Notice of Intent #:	SE44737	Date Received:	25-APR-12
Diameter (in):	5	Casing Depth (ft):	20
Well completion:	07-MAR-12	Well Owner:	W J Thomas Ferguson
Well Type:	Resource Protection	Driller #:	Not Reported
Static Water Level:	Not Reported	Flow Rate (gpm):	Not Reported
Flow Type:	Not Reported	PSI:	Not Reported
Well Test:	Not Reported	Water Reclamation #:	9

AU1700
West
1/2 - 1 Mile
Lower

WA WELLS WALOG2000629833

Database:	Ecology Well Logs	Well Log ID:	944509
Well Tag #:	Not Reported	Project Tag #:	Not Reported
Notice of Intent #:	AE29927	Date Received:	05-JAN-15
Diameter (in):	5	Casing Depth (ft):	50
Well completion:	10-DEC-14	Well Owner:	Meyer
Well Type:	Decommissioning	Driller #:	3123
Static Water Level:	Not Reported	Flow Rate (gpm):	Not Reported
Flow Type:	Dry Hole	PSI:	Not Reported
Well Test:	Not Reported	Water Reclamation #:	9

AU1701
West
1/2 - 1 Mile
Lower

WA WELLS WALOG2000635193

Database:	Ecology Well Logs	Well Log ID:	956896
Well Tag #:	Not Reported	Project Tag #:	Not Reported
Notice of Intent #:	SE53428	Date Received:	08-FEB-15
Diameter (in):	6	Casing Depth (ft):	15
Well completion:	12-DEC-14	Well Owner:	Jones
Well Type:	Resource Protection	Driller #:	3113
Static Water Level:	Not Reported	Flow Rate (gpm):	Not Reported
Flow Type:	Dry Hole	PSI:	Not Reported
Well Test:	Not Reported	Water Reclamation #:	9

GEOCHECK® - PHYSICAL SETTING SOURCE MAP FINDINGS

Map ID
Direction
Distance
Elevation

Database EDR ID Number

AU1702
West
1/2 - 1 Mile
Lower

WA WELLS WALOG2000629827

Database:	Ecology Well Logs	Well Log ID:	944502
Well Tag #:	Not Reported	Project Tag #:	Not Reported
Notice of Intent #:	SE53420	Date Received:	05-JAN-15
Diameter (in):	5	Casing Depth (ft):	50
Well completion:	10-DEC-14	Well Owner:	Meyer
Well Type:	Resource Protection	Driller #:	3123
Static Water Level:	Not Reported	Flow Rate (gpm):	Not Reported
Flow Type:	Dry Hole	PSI:	Not Reported
Well Test:	Not Reported	Water Reclamation #:	9

AU1703
West
1/2 - 1 Mile
Lower

WA WELLS WALOG2000547181

Database:	Ecology Well Logs	Well Log ID:	789309
Well Tag #:	Not Reported	Project Tag #:	Not Reported
Notice of Intent #:	AE16554	Date Received:	25-APR-12
Diameter (in):	5	Casing Depth (ft):	20
Well completion:	07-MAR-12	Well Owner:	W J Thomas Ferguson
Well Type:	Decommissioning	Driller #:	Not Reported
Static Water Level:	Not Reported	Flow Rate (gpm):	Not Reported
Flow Type:	Not Reported	PSI:	Not Reported
Well Test:	Not Reported	Water Reclamation #:	9

AU1704
West
1/2 - 1 Mile
Lower

WA WELLS WALOG2000547182

Database:	Ecology Well Logs	Well Log ID:	789311
Well Tag #:	Not Reported	Project Tag #:	Not Reported
Notice of Intent #:	AE16554	Date Received:	25-APR-12
Diameter (in):	5	Casing Depth (ft):	20
Well completion:	07-MAR-12	Well Owner:	W J Thomas Ferguson
Well Type:	Decommissioning	Driller #:	Not Reported
Static Water Level:	Not Reported	Flow Rate (gpm):	Not Reported
Flow Type:	Not Reported	PSI:	Not Reported
Well Test:	Not Reported	Water Reclamation #:	9

AU1705
West
1/2 - 1 Mile
Lower

WA WELLS WALOG2000469095

Database:	Ecology Well Logs	Well Log ID:	636057
Well Tag #:	Not Reported	Project Tag #:	Not Reported
Notice of Intent #:	SE06323	Date Received:	22-FEB-10
Diameter (in):	6	Casing Depth (ft):	15

GEOCHECK® - PHYSICAL SETTING SOURCE MAP FINDINGS

Well completion:	02-FEB-10	Well Owner:	Geolge Gosztola
Well Type:	Resource Protection	Driller #:	Not Reported
Static Water Level:	Not Reported	Flow Rate (gpm):	Not Reported
Flow Type:	Not Reported	PSI:	Not Reported
Well Test:	Not Reported	Water Reclamation #:	9

AU1706
West
1/2 - 1 Mile
Lower

WA WELLS WALOG2000469096

Database:	Ecology Well Logs	Well Log ID:	636059
Well Tag #:	Not Reported	Project Tag #:	Not Reported
Notice of Intent #:	SE06323	Date Received:	22-FEB-10
Diameter (in):	6	Casing Depth (ft):	25
Well completion:	02-FEB-10	Well Owner:	Geolge Gosztola
Well Type:	Resource Protection	Driller #:	Not Reported
Static Water Level:	Not Reported	Flow Rate (gpm):	Not Reported
Flow Type:	Not Reported	PSI:	Not Reported
Well Test:	Not Reported	Water Reclamation #:	9

AU1707
West
1/2 - 1 Mile
Lower

WA WELLS WALOG2000377287

Database:	Ecology Well Logs	Well Log ID:	495453
Well Tag #:	Not Reported	Project Tag #:	Not Reported
Notice of Intent #:	A085690	Date Received:	13-MAR-06
Diameter (in):	7	Casing Depth (ft):	26.5
Well completion:	08-FEB-06	Well Owner:	DUANE ANSOL
Well Type:	Decommissioning	Driller #:	Not Reported
Static Water Level:	Not Reported	Flow Rate (gpm):	Not Reported
Flow Type:	Not Reported	PSI:	Not Reported
Well Test:	Not Reported	Water Reclamation #:	9

AU1708
West
1/2 - 1 Mile
Lower

WA WELLS WALOG2000096213

Database:	Ecology Well Logs	Well Log ID:	110639
Well Tag #:	ACG620	Project Tag #:	Not Reported
Notice of Intent #:	R006163	Date Received:	02-JUN-97
Diameter (in):	Not Reported	Casing Depth (ft):	Not Reported
Well completion:	23-JAN-97	Well Owner:	CITY OF SEATTLE
Well Type:	Resource Protection	Driller #:	Not Reported
Static Water Level:	Not Reported	Flow Rate (gpm):	Not Reported
Flow Type:	Not Reported	PSI:	Not Reported
Well Test:	Not Reported	Water Reclamation #:	9

GEOCHECK® - PHYSICAL SETTING SOURCE MAP FINDINGS

Map ID
Direction
Distance
Elevation

Database EDR ID Number

AU1709
West
1/2 - 1 Mile
Lower

WA WELLS WALOG2000334935

Database:	Ecology Well Logs	Well Log ID:	433958
Well Tag #:	Not Reported	Project Tag #:	Not Reported
Notice of Intent #:	S013678	Date Received:	13-MAR-06
Diameter (in):	7	Casing Depth (ft):	26.5
Well completion:	08-FEB-06	Well Owner:	DUANE ANSEL
Well Type:	Resource Protection	Driller #:	Not Reported
Static Water Level:	Not Reported	Flow Rate (gpm):	Not Reported
Flow Type:	Not Reported	PSI:	Not Reported
Well Test:	Not Reported	Water Reclamation #:	9

AU1710
West
1/2 - 1 Mile
Lower

WA WELLS WALOG2000469097

Database:	Ecology Well Logs	Well Log ID:	636061
Well Tag #:	Not Reported	Project Tag #:	Not Reported
Notice of Intent #:	SE06323	Date Received:	22-FEB-10
Diameter (in):	6	Casing Depth (ft):	15
Well completion:	02-FEB-10	Well Owner:	Geolge Gosztola
Well Type:	Resource Protection	Driller #:	Not Reported
Static Water Level:	Not Reported	Flow Rate (gpm):	Not Reported
Flow Type:	Not Reported	PSI:	Not Reported
Well Test:	Not Reported	Water Reclamation #:	9

AU1711
West
1/2 - 1 Mile
Lower

WA WELLS WALOG2000480293

Database:	Ecology Well Logs	Well Log ID:	658678
Well Tag #:	Not Reported	Project Tag #:	Not Reported
Notice of Intent #:	SE06832	Date Received:	16-APR-10
Diameter (in):	8	Casing Depth (ft):	30
Well completion:	26-MAR-10	Well Owner:	Kathi Jones
Well Type:	Resource Protection	Driller #:	Not Reported
Static Water Level:	Not Reported	Flow Rate (gpm):	Not Reported
Flow Type:	Not Reported	PSI:	Not Reported
Well Test:	Not Reported	Water Reclamation #:	9

AU1712
West
1/2 - 1 Mile
Lower

WA WELLS WALOG2000480294

Database:	Ecology Well Logs	Well Log ID:	658680
Well Tag #:	Not Reported	Project Tag #:	Not Reported
Notice of Intent #:	AE08874	Date Received:	16-APR-10
Diameter (in):	8	Casing Depth (ft):	30

GEOCHECK® - PHYSICAL SETTING SOURCE MAP FINDINGS

Well completion:	26-MAR-10	Well Owner:	Kathi Jones
Well Type:	Decommissioning	Driller #:	Not Reported
Static Water Level:	Not Reported	Flow Rate (gpm):	Not Reported
Flow Type:	Not Reported	PSI:	Not Reported
Well Test:	Not Reported	Water Reclamation #:	9

AU1713
West
1/2 - 1 Mile
Lower

WA WELLS WALOG2000469100

Database:	Ecology Well Logs	Well Log ID:	636067
Well Tag #:	Not Reported	Project Tag #:	Not Reported
Notice of Intent #:	AE08252	Date Received:	22-FEB-10
Diameter (in):	6	Casing Depth (ft):	15
Well completion:	02-FEB-10	Well Owner:	Geolge Gosztola
Well Type:	Decommissioning	Driller #:	Not Reported
Static Water Level:	Not Reported	Flow Rate (gpm):	Not Reported
Flow Type:	Not Reported	PSI:	Not Reported
Well Test:	Not Reported	Water Reclamation #:	9

AU1714
West
1/2 - 1 Mile
Lower

WA WELLS WALOG2000469098

Database:	Ecology Well Logs	Well Log ID:	636063
Well Tag #:	Not Reported	Project Tag #:	Not Reported
Notice of Intent #:	AE08252	Date Received:	22-FEB-10
Diameter (in):	6	Casing Depth (ft):	15
Well completion:	02-FEB-10	Well Owner:	Geolge Gosztola
Well Type:	Decommissioning	Driller #:	Not Reported
Static Water Level:	Not Reported	Flow Rate (gpm):	Not Reported
Flow Type:	Not Reported	PSI:	Not Reported
Well Test:	Not Reported	Water Reclamation #:	9

AU1715
West
1/2 - 1 Mile
Lower

WA WELLS WALOG2000469099

Database:	Ecology Well Logs	Well Log ID:	636065
Well Tag #:	Not Reported	Project Tag #:	Not Reported
Notice of Intent #:	AE08252	Date Received:	22-FEB-10
Diameter (in):	6	Casing Depth (ft):	25
Well completion:	02-FEB-10	Well Owner:	Geolge Gosztola
Well Type:	Decommissioning	Driller #:	Not Reported
Static Water Level:	Not Reported	Flow Rate (gpm):	Not Reported
Flow Type:	Not Reported	PSI:	Not Reported
Well Test:	Not Reported	Water Reclamation #:	9

GEOCHECK® - PHYSICAL SETTING SOURCE MAP FINDINGS

Map ID
Direction
Distance
Elevation

Database EDR ID Number

AU1716
West
1/2 - 1 Mile
Lower

WA WELLS WALOG2000635194

Database:	Ecology Well Logs	Well Log ID:	956897
Well Tag #:	Not Reported	Project Tag #:	Not Reported
Notice of Intent #:	AE29935	Date Received:	08-FEB-15
Diameter (in):	6	Casing Depth (ft):	15
Well completion:	12-DEC-14	Well Owner:	Jones
Well Type:	Decommissioning	Driller #:	3113
Static Water Level:	Not Reported	Flow Rate (gpm):	Not Reported
Flow Type:	Dry Hole	PSI:	Not Reported
Well Test:	Not Reported	Water Reclamation #:	9

AU1717
West
1/2 - 1 Mile
Lower

WA WELLS WALOG2000790984

Database:	Ecology Well Logs	Well Log ID:	1695648
Well Tag #:	Not Reported	Project Tag #:	Not Reported
Notice of Intent #:	SE65391	Date Received:	24-APR-18
Diameter (in):	5	Casing Depth (ft):	35
Well completion:	22-MAR-18	Well Owner:	Valdan Homes LLC
Well Type:	Resource Protection	Driller #:	3242
Static Water Level:	Not Reported	Flow Rate (gpm):	Not Reported
Flow Type:	Dry Hole	PSI:	Not Reported
Well Test:	Not Reported	Water Reclamation #:	9

AU1718
West
1/2 - 1 Mile
Lower

WA WELLS WALOG2000790985

Database:	Ecology Well Logs	Well Log ID:	1695649
Well Tag #:	Not Reported	Project Tag #:	Not Reported
Notice of Intent #:	AE47853	Date Received:	24-APR-18
Diameter (in):	5	Casing Depth (ft):	35
Well completion:	22-MAR-18	Well Owner:	Valdan Homes LLC
Well Type:	Decommissioning	Driller #:	3242
Static Water Level:	Not Reported	Flow Rate (gpm):	Not Reported
Flow Type:	Dry Hole	PSI:	Not Reported
Well Test:	Not Reported	Water Reclamation #:	9

AU1719
West
1/2 - 1 Mile
Lower

WA WELLS WALOG2000790983

Database:	Ecology Well Logs	Well Log ID:	1695647
Well Tag #:	Not Reported	Project Tag #:	Not Reported
Notice of Intent #:	AE47853	Date Received:	24-APR-18
Diameter (in):	5	Casing Depth (ft):	15

GEOCHECK® - PHYSICAL SETTING SOURCE MAP FINDINGS

Well completion:	22-MAR-18	Well Owner:	Valdan Homes LLC
Well Type:	Decommissioning	Driller #:	3242
Static Water Level:	Not Reported	Flow Rate (gpm):	Not Reported
Flow Type:	Dry Hole	PSI:	Not Reported
Well Test:	Not Reported	Water Reclamation #:	9

AU1720
West
1/2 - 1 Mile
Lower

WA WELLS WALOG2000729127

Database:	Ecology Well Logs	Well Log ID:	1594091
Well Tag #:	BIK351	Project Tag #:	Not Reported
Notice of Intent #:	RE12363	Date Received:	12-SEP-16
Diameter (in):	6	Casing Depth (ft):	39
Well completion:	02-FEB-16	Well Owner:	Dr Katz
Well Type:	Resource Protection	Driller #:	3123
Static Water Level:	Not Reported	Flow Rate (gpm):	Not Reported
Flow Type:	Not Reported	PSI:	Not Reported
Well Test:	Not Reported	Water Reclamation #:	9

AU1721
West
1/2 - 1 Mile
Lower

WA WELLS WALOG2000790982

Database:	Ecology Well Logs	Well Log ID:	1695646
Well Tag #:	Not Reported	Project Tag #:	Not Reported
Notice of Intent #:	SE65391	Date Received:	24-APR-18
Diameter (in):	5	Casing Depth (ft):	15
Well completion:	22-MAR-18	Well Owner:	Valdan Homes LLC
Well Type:	Resource Protection	Driller #:	3242
Static Water Level:	Not Reported	Flow Rate (gpm):	Not Reported
Flow Type:	Dry Hole	PSI:	Not Reported
Well Test:	Not Reported	Water Reclamation #:	9

AU1722
West
1/2 - 1 Mile
Lower

WA WELLS WALOG2000836682

Database:	Ecology Well Logs	Well Log ID:	1883159
Well Tag #:	Not Reported	Project Tag #:	Not Reported
Notice of Intent #:	SE67937	Date Received:	16-DEC-18
Diameter (in):	6	Casing Depth (ft):	14
Well completion:	24-OCT-18	Well Owner:	Wiest
Well Type:	Resource Protection	Driller #:	3113
Static Water Level:	Not Reported	Flow Rate (gpm):	Not Reported
Flow Type:	Dry Hole	PSI:	Not Reported
Well Test:	Not Reported	Water Reclamation #:	9

GEOCHECK® - PHYSICAL SETTING SOURCE MAP FINDINGS

Map ID
Direction
Distance
Elevation

Database EDR ID Number

AU1723
West
1/2 - 1 Mile
Lower

WA WELLS WALOG2000844971

Database:	Ecology Well Logs	Well Log ID:	1896388
Well Tag #:	Not Reported	Project Tag #:	Not Reported
Notice of Intent #:	SE68416	Date Received:	01-APR-19
Diameter (in):	6	Casing Depth (ft):	14
Well completion:	13-DEC-18	Well Owner:	Harris
Well Type:	Resource Protection	Driller #:	3113
Static Water Level:	84	Flow Rate (gpm):	Not Reported
Flow Type:	Static Level	PSI:	Not Reported
Well Test:	Not Reported	Water Reclamation #:	9

AU1724
West
1/2 - 1 Mile
Lower

WA WELLS WALOG2000844972

Database:	Ecology Well Logs	Well Log ID:	1896389
Well Tag #:	Not Reported	Project Tag #:	Not Reported
Notice of Intent #:	AE52519	Date Received:	01-APR-19
Diameter (in):	6	Casing Depth (ft):	14
Well completion:	13-DEC-18	Well Owner:	Harris
Well Type:	Decommissioning	Driller #:	3113
Static Water Level:	84	Flow Rate (gpm):	Not Reported
Flow Type:	Static Level	PSI:	Not Reported
Well Test:	Not Reported	Water Reclamation #:	9

AU1725
West
1/2 - 1 Mile
Lower

WA WELLS WALOG2000844916

Database:	Ecology Well Logs	Well Log ID:	1896332
Well Tag #:	Not Reported	Project Tag #:	Not Reported
Notice of Intent #:	AE52519	Date Received:	01-APR-19
Diameter (in):	6	Casing Depth (ft):	16.5
Well completion:	13-DEC-18	Well Owner:	Harris
Well Type:	Decommissioning	Driller #:	3113
Static Water Level:	84	Flow Rate (gpm):	Not Reported
Flow Type:	Static Level	PSI:	Not Reported
Well Test:	Not Reported	Water Reclamation #:	9

AU1726
West
1/2 - 1 Mile
Lower

WA WELLS WALOG2000836683

Database:	Ecology Well Logs	Well Log ID:	1883160
Well Tag #:	Not Reported	Project Tag #:	Not Reported
Notice of Intent #:	AE51760	Date Received:	16-DEC-18
Diameter (in):	6	Casing Depth (ft):	14

GEOCHECK® - PHYSICAL SETTING SOURCE MAP FINDINGS

Well completion:	24-OCT-18	Well Owner:	Wiest
Well Type:	Decommissioning	Driller #:	3113
Static Water Level:	Not Reported	Flow Rate (gpm):	Not Reported
Flow Type:	Dry Hole	PSI:	Not Reported
Well Test:	Not Reported	Water Reclamation #:	9

AU1727
West
1/2 - 1 Mile
Lower

WA WELLS WALOG2000844915

Database:	Ecology Well Logs	Well Log ID:	1896331
Well Tag #:	Not Reported	Project Tag #:	Not Reported
Notice of Intent #:	SE68416	Date Received:	01-APR-19
Diameter (in):	6	Casing Depth (ft):	16.5
Well completion:	13-DEC-18	Well Owner:	Harris
Well Type:	Resource Protection	Driller #:	3113
Static Water Level:	84	Flow Rate (gpm):	Not Reported
Flow Type:	Static Level	PSI:	Not Reported
Well Test:	Not Reported	Water Reclamation #:	9

AU1728
West
1/2 - 1 Mile
Lower

WA WELLS WALOG2000692836

Database:	Ecology Well Logs	Well Log ID:	1344023
Well Tag #:	Not Reported	Project Tag #:	Not Reported
Notice of Intent #:	SE56338	Date Received:	15-FEB-16
Diameter (in):	6	Casing Depth (ft):	21.5
Well completion:	29-OCT-15	Well Owner:	Apton
Well Type:	Resource Protection	Driller #:	3113
Static Water Level:	Not Reported	Flow Rate (gpm):	Not Reported
Flow Type:	Not Reported	PSI:	Not Reported
Well Test:	Not Reported	Water Reclamation #:	9

AU1729
West
1/2 - 1 Mile
Lower

WA WELLS WALOG2000692837

Database:	Ecology Well Logs	Well Log ID:	1344024
Well Tag #:	Not Reported	Project Tag #:	Not Reported
Notice of Intent #:	AE34479	Date Received:	15-FEB-16
Diameter (in):	6	Casing Depth (ft):	21.5
Well completion:	29-OCT-15	Well Owner:	Apton
Well Type:	Decommissioning	Driller #:	3113
Static Water Level:	Not Reported	Flow Rate (gpm):	Not Reported
Flow Type:	Not Reported	PSI:	Not Reported
Well Test:	Not Reported	Water Reclamation #:	9

GEOCHECK® - PHYSICAL SETTING SOURCE MAP FINDINGS

Map ID
Direction
Distance
Elevation

Database EDR ID Number

AU1730
West
1/2 - 1 Mile
Lower

WA WELLS WALOG2000692835

Database:	Ecology Well Logs	Well Log ID:	1344022
Well Tag #:	Not Reported	Project Tag #:	Not Reported
Notice of Intent #:	SE56338	Date Received:	15-FEB-16
Diameter (in):	6	Casing Depth (ft):	21.5
Well completion:	29-OCT-15	Well Owner:	Apton
Well Type:	Resource Protection	Driller #:	3113
Static Water Level:	Not Reported	Flow Rate (gpm):	Not Reported
Flow Type:	Not Reported	PSI:	Not Reported
Well Test:	Not Reported	Water Reclamation #:	9

AU1731
West
1/2 - 1 Mile
Lower

WA WELLS WALOG2000635195

Database:	Ecology Well Logs	Well Log ID:	956898
Well Tag #:	Not Reported	Project Tag #:	Not Reported
Notice of Intent #:	SE53428	Date Received:	08-FEB-15
Diameter (in):	6	Casing Depth (ft):	12.5
Well completion:	12-DEC-14	Well Owner:	Jones
Well Type:	Resource Protection	Driller #:	3113
Static Water Level:	Not Reported	Flow Rate (gpm):	Not Reported
Flow Type:	Dry Hole	PSI:	Not Reported
Well Test:	Not Reported	Water Reclamation #:	9

AU1732
West
1/2 - 1 Mile
Lower

WA WELLS WALOG2000635196

Database:	Ecology Well Logs	Well Log ID:	956899
Well Tag #:	Not Reported	Project Tag #:	Not Reported
Notice of Intent #:	AE29935	Date Received:	08-FEB-15
Diameter (in):	6	Casing Depth (ft):	12.5
Well completion:	12-DEC-14	Well Owner:	Jones
Well Type:	Decommissioning	Driller #:	3113
Static Water Level:	Not Reported	Flow Rate (gpm):	Not Reported
Flow Type:	Dry Hole	PSI:	Not Reported
Well Test:	Not Reported	Water Reclamation #:	9

AU1733
West
1/2 - 1 Mile
Lower

WA WELLS WALOG2000692838

Database:	Ecology Well Logs	Well Log ID:	1344025
Well Tag #:	Not Reported	Project Tag #:	Not Reported
Notice of Intent #:	AE34479	Date Received:	15-FEB-16
Diameter (in):	6	Casing Depth (ft):	21.5

GEOCHECK® - PHYSICAL SETTING SOURCE MAP FINDINGS

Well completion:	29-OCT-15	Well Owner:	Apton
Well Type:	Decommissioning	Driller #:	3113
Static Water Level:	Not Reported	Flow Rate (gpm):	Not Reported
Flow Type:	Not Reported	PSI:	Not Reported
Well Test:	Not Reported	Water Reclamation #:	9

AU1734
West
1/2 - 1 Mile
Lower

WA WELLS WALOG2000710014

Database:	Ecology Well Logs	Well Log ID:	1563884
Well Tag #:	Not Reported	Project Tag #:	Not Reported
Notice of Intent #:	AE36380	Date Received:	22-MAY-16
Diameter (in):	6	Casing Depth (ft):	31.5
Well completion:	08-MAR-16	Well Owner:	Kovalenko
Well Type:	Decommissioning	Driller #:	3113
Static Water Level:	168	Flow Rate (gpm):	Not Reported
Flow Type:	Static Level	PSI:	Not Reported
Well Test:	Not Reported	Water Reclamation #:	9

AU1735
West
1/2 - 1 Mile
Lower

WA WELLS WALOG2000729108

Database:	Ecology Well Logs	Well Log ID:	1594072
Well Tag #:	BIK350	Project Tag #:	Not Reported
Notice of Intent #:	RE12363	Date Received:	12-SEP-16
Diameter (in):	6	Casing Depth (ft):	35
Well completion:	02-FEB-16	Well Owner:	Dr Katz
Well Type:	Resource Protection	Driller #:	3123
Static Water Level:	Not Reported	Flow Rate (gpm):	Not Reported
Flow Type:	Not Reported	PSI:	Not Reported
Well Test:	Not Reported	Water Reclamation #:	9

AU1736
West
1/2 - 1 Mile
Lower

WA WELLS WALOG2000710013

Database:	Ecology Well Logs	Well Log ID:	1563883
Well Tag #:	Not Reported	Project Tag #:	Not Reported
Notice of Intent #:	AE36380	Date Received:	22-MAY-16
Diameter (in):	6	Casing Depth (ft):	31.5
Well completion:	08-MAR-16	Well Owner:	Kovalenko
Well Type:	Decommissioning	Driller #:	3113
Static Water Level:	168	Flow Rate (gpm):	Not Reported
Flow Type:	Static Level	PSI:	Not Reported
Well Test:	Not Reported	Water Reclamation #:	9

GEOCHECK® - PHYSICAL SETTING SOURCE MAP FINDINGS

Map ID
Direction
Distance
Elevation

Database EDR ID Number

AU1737
West
1/2 - 1 Mile
Lower

WA WELLS WALOG2000710011

Database:	Ecology Well Logs	Well Log ID:	1563881
Well Tag #:	Not Reported	Project Tag #:	Not Reported
Notice of Intent #:	SE57687	Date Received:	22-MAY-16
Diameter (in):	6	Casing Depth (ft):	31.5
Well completion:	08-MAR-16	Well Owner:	Kovalenko
Well Type:	Resource Protection	Driller #:	3113
Static Water Level:	168	Flow Rate (gpm):	Not Reported
Flow Type:	Static Level	PSI:	Not Reported
Well Test:	Not Reported	Water Reclamation #:	9

AU1738
West
1/2 - 1 Mile
Lower

WA WELLS WALOG2000710012

Database:	Ecology Well Logs	Well Log ID:	1563882
Well Tag #:	Not Reported	Project Tag #:	Not Reported
Notice of Intent #:	SE57687	Date Received:	22-MAY-16
Diameter (in):	6	Casing Depth (ft):	31.5
Well completion:	08-MAR-16	Well Owner:	Kovalenko
Well Type:	Resource Protection	Driller #:	3113
Static Water Level:	168	Flow Rate (gpm):	Not Reported
Flow Type:	Static Level	PSI:	Not Reported
Well Test:	Not Reported	Water Reclamation #:	9

AV1739
SW
1/2 - 1 Mile
Lower

WA WELLS WALOG2000739703

Database:	Ecology Well Logs	Well Log ID:	1605486
Well Tag #:	Not Reported	Project Tag #:	Not Reported
Notice of Intent #:	SE59180	Date Received:	13-DEC-16
Diameter (in):	8	Casing Depth (ft):	41.5
Well completion:	01-AUG-16	Well Owner:	Charcoal Creek
Well Type:	Resource Protection	Driller #:	3143
Static Water Level:	Not Reported	Flow Rate (gpm):	Not Reported
Flow Type:	Dry Hole	PSI:	Not Reported
Well Test:	Not Reported	Water Reclamation #:	9

AV1740
SW
1/2 - 1 Mile
Lower

WA WELLS WALOG2000739704

Database:	Ecology Well Logs	Well Log ID:	1605487
Well Tag #:	Not Reported	Project Tag #:	Not Reported
Notice of Intent #:	AE38683	Date Received:	13-DEC-16
Diameter (in):	8	Casing Depth (ft):	41.5

GEOCHECK® - PHYSICAL SETTING SOURCE MAP FINDINGS

Well completion:	01-AUG-16	Well Owner:	Charcoal Creek
Well Type:	Decommissioning	Driller #:	3143
Static Water Level:	Not Reported	Flow Rate (gpm):	Not Reported
Flow Type:	Dry Hole	PSI:	Not Reported
Well Test:	Not Reported	Water Reclamation #:	9

AV1741
SW
1/2 - 1 Mile
Lower

WA WELLS WALOG2000739705

Database:	Ecology Well Logs	Well Log ID:	1605488
Well Tag #:	Not Reported	Project Tag #:	Not Reported
Notice of Intent #:	SE59180	Date Received:	13-DEC-16
Diameter (in):	8	Casing Depth (ft):	46.5
Well completion:	01-AUG-16	Well Owner:	Charcoal Creek
Well Type:	Resource Protection	Driller #:	3143
Static Water Level:	Not Reported	Flow Rate (gpm):	Not Reported
Flow Type:	Dry Hole	PSI:	Not Reported
Well Test:	Not Reported	Water Reclamation #:	9

AV1742
SW
1/2 - 1 Mile
Lower

WA WELLS WALOG2000559735

Database:	Ecology Well Logs	Well Log ID:	814795
Well Tag #:	Not Reported	Project Tag #:	Not Reported
Notice of Intent #:	SE45475	Date Received:	31-AUG-12
Diameter (in):	6	Casing Depth (ft):	20
Well completion:	12-JUN-12	Well Owner:	Blue Dog Investments~ LLC
Well Type:	Resource Protection	Driller #:	Not Reported
Static Water Level:	Not Reported	Flow Rate (gpm):	Not Reported
Flow Type:	Not Reported	PSI:	Not Reported
Well Test:	Not Reported	Water Reclamation #:	9

AV1743
SW
1/2 - 1 Mile
Lower

WA WELLS WALOG2000559633

Database:	Ecology Well Logs	Well Log ID:	814593
Well Tag #:	Not Reported	Project Tag #:	Not Reported
Notice of Intent #:	AE17722	Date Received:	31-AUG-12
Diameter (in):	6	Casing Depth (ft):	20
Well completion:	12-JUN-12	Well Owner:	Blue Dog Investments~ LLC
Well Type:	Decommissioning	Driller #:	Not Reported
Static Water Level:	Not Reported	Flow Rate (gpm):	Not Reported
Flow Type:	Not Reported	PSI:	Not Reported
Well Test:	Not Reported	Water Reclamation #:	9

GEOCHECK® - PHYSICAL SETTING SOURCE MAP FINDINGS

Map ID
Direction
Distance
Elevation

Database EDR ID Number

AV1744
SW
1/2 - 1 Mile
Lower

WA WELLS WALOG2000559634

Database:	Ecology Well Logs	Well Log ID:	814595
Well Tag #:	Not Reported	Project Tag #:	Not Reported
Notice of Intent #:	AE17722	Date Received:	31-AUG-12
Diameter (in):	6	Casing Depth (ft):	20
Well completion:	12-JUN-12	Well Owner:	Blue Dog Investments~ LLC
Well Type:	Decommissioning	Driller #:	Not Reported
Static Water Level:	Not Reported	Flow Rate (gpm):	Not Reported
Flow Type:	Not Reported	PSI:	Not Reported
Well Test:	Not Reported	Water Reclamation #:	9

AV1745
SW
1/2 - 1 Mile
Lower

WA WELLS WALOG2000559734

Database:	Ecology Well Logs	Well Log ID:	814793
Well Tag #:	Not Reported	Project Tag #:	Not Reported
Notice of Intent #:	SE45475	Date Received:	31-AUG-12
Diameter (in):	6	Casing Depth (ft):	20
Well completion:	12-JUN-12	Well Owner:	Blue Dog Investments~ LLC
Well Type:	Resource Protection	Driller #:	Not Reported
Static Water Level:	Not Reported	Flow Rate (gpm):	Not Reported
Flow Type:	Not Reported	PSI:	Not Reported
Well Test:	Not Reported	Water Reclamation #:	9

AV1746
SW
1/2 - 1 Mile
Lower

WA WELLS WALOG2000739710

Database:	Ecology Well Logs	Well Log ID:	1605493
Well Tag #:	Not Reported	Project Tag #:	Not Reported
Notice of Intent #:	AE38683	Date Received:	13-DEC-16
Diameter (in):	8	Casing Depth (ft):	66.5
Well completion:	01-AUG-16	Well Owner:	Charcoal Creek
Well Type:	Decommissioning	Driller #:	3143
Static Water Level:	720	Flow Rate (gpm):	Not Reported
Flow Type:	Static Level	PSI:	Not Reported
Well Test:	Not Reported	Water Reclamation #:	9

AV1747
SW
1/2 - 1 Mile
Lower

WA WELLS WALOG2000739711

Database:	Ecology Well Logs	Well Log ID:	1605494
Well Tag #:	Not Reported	Project Tag #:	Not Reported
Notice of Intent #:	SE59180	Date Received:	13-DEC-16
Diameter (in):	8	Casing Depth (ft):	61.5

GEOCHECK® - PHYSICAL SETTING SOURCE MAP FINDINGS

Well completion:	01-AUG-16	Well Owner:	Charcoal Creek
Well Type:	Resource Protection	Driller #:	3143
Static Water Level:	720	Flow Rate (gpm):	Not Reported
Flow Type:	Static Level	PSI:	Not Reported
Well Test:	Not Reported	Water Reclamation #:	9

AV1748
SW
1/2 - 1 Mile
Lower

WA WELLS WALOG2000739712

Database:	Ecology Well Logs	Well Log ID:	1605495
Well Tag #:	Not Reported	Project Tag #:	Not Reported
Notice of Intent #:	AE38683	Date Received:	13-DEC-16
Diameter (in):	8	Casing Depth (ft):	61.5
Well completion:	01-AUG-16	Well Owner:	Charcoal Creek
Well Type:	Decommissioning	Driller #:	3143
Static Water Level:	720	Flow Rate (gpm):	Not Reported
Flow Type:	Static Level	PSI:	Not Reported
Well Test:	Not Reported	Water Reclamation #:	9

AV1749
SW
1/2 - 1 Mile
Lower

WA WELLS WALOG2000739709

Database:	Ecology Well Logs	Well Log ID:	1605492
Well Tag #:	Not Reported	Project Tag #:	Not Reported
Notice of Intent #:	SE59180	Date Received:	13-DEC-16
Diameter (in):	8	Casing Depth (ft):	66.5
Well completion:	01-AUG-16	Well Owner:	Charcoal Creek
Well Type:	Resource Protection	Driller #:	3143
Static Water Level:	720	Flow Rate (gpm):	Not Reported
Flow Type:	Static Level	PSI:	Not Reported
Well Test:	Not Reported	Water Reclamation #:	9

AV1750
SW
1/2 - 1 Mile
Lower

WA WELLS WALOG2000739706

Database:	Ecology Well Logs	Well Log ID:	1605489
Well Tag #:	Not Reported	Project Tag #:	Not Reported
Notice of Intent #:	SE59180	Date Received:	13-DEC-16
Diameter (in):	8	Casing Depth (ft):	46.5
Well completion:	01-AUG-16	Well Owner:	Charcoal Creek
Well Type:	Resource Protection	Driller #:	3143
Static Water Level:	Not Reported	Flow Rate (gpm):	Not Reported
Flow Type:	Dry Hole	PSI:	Not Reported
Well Test:	Not Reported	Water Reclamation #:	9

GEOCHECK® - PHYSICAL SETTING SOURCE MAP FINDINGS

Map ID
Direction
Distance
Elevation

Database EDR ID Number

AV1751
SW
1/2 - 1 Mile
Lower

WA WELLS WALOG2000739707

Database:	Ecology Well Logs	Well Log ID:	1605490
Well Tag #:	Not Reported	Project Tag #:	Not Reported
Notice of Intent #:	AE38683	Date Received:	13-DEC-16
Diameter (in):	8	Casing Depth (ft):	46.5
Well completion:	01-AUG-16	Well Owner:	Charcoal Creek
Well Type:	Decommissioning	Driller #:	3143
Static Water Level:	Not Reported	Flow Rate (gpm):	Not Reported
Flow Type:	Dry Hole	PSI:	Not Reported
Well Test:	Not Reported	Water Reclamation #:	9

AV1752
SW
1/2 - 1 Mile
Lower

WA WELLS WALOG2000739708

Database:	Ecology Well Logs	Well Log ID:	1605491
Well Tag #:	Not Reported	Project Tag #:	Not Reported
Notice of Intent #:	AE38683	Date Received:	13-DEC-16
Diameter (in):	8	Casing Depth (ft):	46.5
Well completion:	01-AUG-16	Well Owner:	Charcoal Creek
Well Type:	Decommissioning	Driller #:	3143
Static Water Level:	Not Reported	Flow Rate (gpm):	Not Reported
Flow Type:	Dry Hole	PSI:	Not Reported
Well Test:	Not Reported	Water Reclamation #:	9

AW1753
NNW
1/2 - 1 Mile
Higher

WA WELLS WALOG2000568430

Database:	Ecology Well Logs	Well Log ID:	831981
Well Tag #:	Not Reported	Project Tag #:	Not Reported
Notice of Intent #:	SE46712	Date Received:	03-DEC-12
Diameter (in):	2.25	Casing Depth (ft):	12
Well completion:	19-NOV-12	Well Owner:	M & R Properties
Well Type:	Resource Protection	Driller #:	Not Reported
Static Water Level:	Not Reported	Flow Rate (gpm):	Not Reported
Flow Type:	Not Reported	PSI:	Not Reported
Well Test:	Not Reported	Water Reclamation #:	9

AW1754
NNW
1/2 - 1 Mile
Higher

WA WELLS WALOG2000568431

Database:	Ecology Well Logs	Well Log ID:	831983
Well Tag #:	Not Reported	Project Tag #:	Not Reported
Notice of Intent #:	SE46712	Date Received:	03-DEC-12
Diameter (in):	2.25	Casing Depth (ft):	12

GEOCHECK® - PHYSICAL SETTING SOURCE MAP FINDINGS

Well completion:	19-NOV-12	Well Owner:	M & R Properties
Well Type:	Resource Protection	Driller #:	Not Reported
Static Water Level:	Not Reported	Flow Rate (gpm):	Not Reported
Flow Type:	Not Reported	PSI:	Not Reported
Well Test:	Not Reported	Water Reclamation #:	9

AW1755
NNW
1/2 - 1 Mile
Higher

WA WELLS WALOG2000568428

Database:	Ecology Well Logs	Well Log ID:	831977
Well Tag #:	Not Reported	Project Tag #:	Not Reported
Notice of Intent #:	SE46712	Date Received:	03-DEC-12
Diameter (in):	2.25	Casing Depth (ft):	12
Well completion:	19-NOV-12	Well Owner:	M & R Properties
Well Type:	Resource Protection	Driller #:	Not Reported
Static Water Level:	Not Reported	Flow Rate (gpm):	Not Reported
Flow Type:	Not Reported	PSI:	Not Reported
Well Test:	Not Reported	Water Reclamation #:	9

AW1756
NNW
1/2 - 1 Mile
Higher

WA WELLS WALOG2000568426

Database:	Ecology Well Logs	Well Log ID:	831974
Well Tag #:	Not Reported	Project Tag #:	Not Reported
Notice of Intent #:	SE46713	Date Received:	03-DEC-12
Diameter (in):	2.25	Casing Depth (ft):	28
Well completion:	19-NOV-12	Well Owner:	Roger Cayce
Well Type:	Resource Protection	Driller #:	Not Reported
Static Water Level:	Not Reported	Flow Rate (gpm):	Not Reported
Flow Type:	Not Reported	PSI:	Not Reported
Well Test:	Not Reported	Water Reclamation #:	9

AW1757
NNW
1/2 - 1 Mile
Higher

WA WELLS WALOG2000568427

Database:	Ecology Well Logs	Well Log ID:	831976
Well Tag #:	Not Reported	Project Tag #:	Not Reported
Notice of Intent #:	AE19713	Date Received:	03-DEC-12
Diameter (in):	2.25	Casing Depth (ft):	28
Well completion:	19-NOV-12	Well Owner:	Roger Cayce
Well Type:	Decommissioning	Driller #:	Not Reported
Static Water Level:	Not Reported	Flow Rate (gpm):	Not Reported
Flow Type:	Not Reported	PSI:	Not Reported
Well Test:	Not Reported	Water Reclamation #:	9

GEOCHECK® - PHYSICAL SETTING SOURCE MAP FINDINGS

Map ID
Direction
Distance
Elevation

Database EDR ID Number

AW1758
NNW
1/2 - 1 Mile
Higher

WA WELLS WALOG2000568432

Database:	Ecology Well Logs	Well Log ID:	831985
Well Tag #:	Not Reported	Project Tag #:	Not Reported
Notice of Intent #:	SE46712	Date Received:	03-DEC-12
Diameter (in):	2.25	Casing Depth (ft):	12
Well completion:	19-NOV-12	Well Owner:	M & R Properties
Well Type:	Resource Protection	Driller #:	Not Reported
Static Water Level:	Not Reported	Flow Rate (gpm):	Not Reported
Flow Type:	Not Reported	PSI:	Not Reported
Well Test:	Not Reported	Water Reclamation #:	9

AW1759
NNW
1/2 - 1 Mile
Higher

WA WELLS WALOG2000568435

Database:	Ecology Well Logs	Well Log ID:	831991
Well Tag #:	Not Reported	Project Tag #:	Not Reported
Notice of Intent #:	AE19712	Date Received:	03-DEC-12
Diameter (in):	2.25	Casing Depth (ft):	12
Well completion:	19-NOV-12	Well Owner:	M & R Properties
Well Type:	Decommissioning	Driller #:	Not Reported
Static Water Level:	Not Reported	Flow Rate (gpm):	Not Reported
Flow Type:	Not Reported	PSI:	Not Reported
Well Test:	Not Reported	Water Reclamation #:	9

AW1760
NNW
1/2 - 1 Mile
Higher

WA WELLS WALOG2000568436

Database:	Ecology Well Logs	Well Log ID:	831993
Well Tag #:	Not Reported	Project Tag #:	Not Reported
Notice of Intent #:	AE19712	Date Received:	03-DEC-12
Diameter (in):	2.25	Casing Depth (ft):	12
Well completion:	19-NOV-12	Well Owner:	M & R Properties
Well Type:	Decommissioning	Driller #:	Not Reported
Static Water Level:	Not Reported	Flow Rate (gpm):	Not Reported
Flow Type:	Not Reported	PSI:	Not Reported
Well Test:	Not Reported	Water Reclamation #:	9

AW1761
NNW
1/2 - 1 Mile
Higher

WA WELLS WALOG2000568433

Database:	Ecology Well Logs	Well Log ID:	831987
Well Tag #:	Not Reported	Project Tag #:	Not Reported
Notice of Intent #:	AE19712	Date Received:	03-DEC-12
Diameter (in):	2.25	Casing Depth (ft):	12

GEOCHECK® - PHYSICAL SETTING SOURCE MAP FINDINGS

Well completion:	19-NOV-12	Well Owner:	M & R Properties
Well Type:	Decommissioning	Driller #:	Not Reported
Static Water Level:	Not Reported	Flow Rate (gpm):	Not Reported
Flow Type:	Not Reported	PSI:	Not Reported
Well Test:	Not Reported	Water Reclamation #:	9

AW1762
NNW
1/2 - 1 Mile
Higher

WA WELLS WALOG2000568434

Database:	Ecology Well Logs	Well Log ID:	831989
Well Tag #:	Not Reported	Project Tag #:	Not Reported
Notice of Intent #:	AE19712	Date Received:	03-DEC-12
Diameter (in):	2.25	Casing Depth (ft):	12
Well completion:	19-NOV-12	Well Owner:	M & R Properties
Well Type:	Decommissioning	Driller #:	Not Reported
Static Water Level:	Not Reported	Flow Rate (gpm):	Not Reported
Flow Type:	Not Reported	PSI:	Not Reported
Well Test:	Not Reported	Water Reclamation #:	9

AX1763
SSE
1/2 - 1 Mile
Higher

WA WELLS WALOG2000397074

Database:	Ecology Well Logs	Well Log ID:	523985
Well Tag #:	Not Reported	Project Tag #:	Not Reported
Notice of Intent #:	S027470	Date Received:	24-MAR-08
Diameter (in):	8.25	Casing Depth (ft):	16.5
Well completion:	04-MAR-08	Well Owner:	NEW HOMES SOUND ENVIRONMENTAL STRA
Well Type:	Resource Protection	Driller #:	Not Reported
Static Water Level:	Not Reported	Flow Rate (gpm):	Not Reported
Flow Type:	Not Reported	PSI:	Not Reported
Well Test:	Not Reported	Water Reclamation #:	9

AX1764
SSE
1/2 - 1 Mile
Higher

WA WELLS WALOG2000397073

Database:	Ecology Well Logs	Well Log ID:	523984
Well Tag #:	Not Reported	Project Tag #:	Not Reported
Notice of Intent #:	S027470	Date Received:	24-MAR-08
Diameter (in):	8.25	Casing Depth (ft):	20
Well completion:	04-MAR-08	Well Owner:	NEW HOMES SOUND ENVIRONMENTAL STRA
Well Type:	Resource Protection	Driller #:	Not Reported
Static Water Level:	Not Reported	Flow Rate (gpm):	Not Reported
Flow Type:	Not Reported	PSI:	Not Reported
Well Test:	Not Reported	Water Reclamation #:	9

GEOCHECK® - PHYSICAL SETTING SOURCE MAP FINDINGS

Map ID
Direction
Distance
Elevation

Database EDR ID Number

AX1765
SSE
1/2 - 1 Mile
Higher

WA WELLS WALOG2000278629

Database:	Ecology Well Logs	Well Log ID:	368227
Well Tag #:	Not Reported	Project Tag #:	Not Reported
Notice of Intent #:	A067794	Date Received:	08-SEP-03
Diameter (in):	2	Casing Depth (ft):	9
Well completion:	24-APR-03	Well Owner:	DAVID LIPSON
Well Type:	Decommissioning	Driller #:	Not Reported
Static Water Level:	Not Reported	Flow Rate (gpm):	Not Reported
Flow Type:	Not Reported	PSI:	Not Reported
Well Test:	Not Reported	Water Reclamation #:	9

AX1766
SSE
1/2 - 1 Mile
Higher

WA WELLS WALOG2000397077

Database:	Ecology Well Logs	Well Log ID:	523989
Well Tag #:	Not Reported	Project Tag #:	Not Reported
Notice of Intent #:	S027470	Date Received:	24-MAR-08
Diameter (in):	8.25	Casing Depth (ft):	100
Well completion:	10-MAR-08	Well Owner:	NEW HOMES SOUND ENVIRONMENTAL STRA
Well Type:	Resource Protection	Driller #:	Not Reported
Static Water Level:	Not Reported	Flow Rate (gpm):	Not Reported
Flow Type:	Not Reported	PSI:	Not Reported
Well Test:	Not Reported	Water Reclamation #:	9

AX1767
SSE
1/2 - 1 Mile
Higher

WA WELLS WALOG2000397076

Database:	Ecology Well Logs	Well Log ID:	523988
Well Tag #:	Not Reported	Project Tag #:	Not Reported
Notice of Intent #:	S027470	Date Received:	24-MAR-08
Diameter (in):	8.25	Casing Depth (ft):	45
Well completion:	04-MAR-08	Well Owner:	NEW HOMES SOUND ENVIRONMENTAL STRA
Well Type:	Resource Protection	Driller #:	Not Reported
Static Water Level:	Not Reported	Flow Rate (gpm):	Not Reported
Flow Type:	Not Reported	PSI:	Not Reported
Well Test:	Not Reported	Water Reclamation #:	9

AX1768
SSE
1/2 - 1 Mile
Higher

WA WELLS WALOG2000397075

Database:	Ecology Well Logs	Well Log ID:	523986
Well Tag #:	Not Reported	Project Tag #:	Not Reported
Notice of Intent #:	S027470	Date Received:	24-MAR-08
Diameter (in):	8.25	Casing Depth (ft):	40

GEOCHECK® - PHYSICAL SETTING SOURCE MAP FINDINGS

Well completion:	04-MAR-08	Well Owner:	NEW HOMES SOUND ENVIRONMENTAL STRA
Well Type:	Resource Protection	Driller #:	Not Reported
Static Water Level:	Not Reported	Flow Rate (gpm):	Not Reported
Flow Type:	Not Reported	PSI:	Not Reported
Well Test:	Not Reported	Water Reclamation #:	9

AX1769
SSE
1/2 - 1 Mile
Higher

WA WELLS WALOG2000278628

Database:	Ecology Well Logs	Well Log ID:	368226
Well Tag #:	Not Reported	Project Tag #:	Not Reported
Notice of Intent #:	A067794	Date Received:	08-SEP-03
Diameter (in):	2	Casing Depth (ft):	15
Well completion:	24-APR-03	Well Owner:	DAVID LIPSON
Well Type:	Decommissioning	Driller #:	Not Reported
Static Water Level:	Not Reported	Flow Rate (gpm):	Not Reported
Flow Type:	Not Reported	PSI:	Not Reported
Well Test:	Not Reported	Water Reclamation #:	9

AX1770
SSE
1/2 - 1 Mile
Higher

WA WELLS WALOG2000278624

Database:	Ecology Well Logs	Well Log ID:	368222
Well Tag #:	Not Reported	Project Tag #:	Not Reported
Notice of Intent #:	E000374	Date Received:	08-SEP-03
Diameter (in):	22	Casing Depth (ft):	15
Well completion:	24-APR-03	Well Owner:	DAVID LIPSON
Well Type:	Resource Protection	Driller #:	Not Reported
Static Water Level:	Not Reported	Flow Rate (gpm):	Not Reported
Flow Type:	Not Reported	PSI:	Not Reported
Well Test:	Not Reported	Water Reclamation #:	9

AX1771
SSE
1/2 - 1 Mile
Higher

WA WELLS WALOG2000278623

Database:	Ecology Well Logs	Well Log ID:	368221
Well Tag #:	Not Reported	Project Tag #:	Not Reported
Notice of Intent #:	E000374	Date Received:	08-SEP-03
Diameter (in):	22	Casing Depth (ft):	15
Well completion:	24-APR-03	Well Owner:	DAVID LIPSON
Well Type:	Resource Protection	Driller #:	Not Reported
Static Water Level:	Not Reported	Flow Rate (gpm):	Not Reported
Flow Type:	Not Reported	PSI:	Not Reported
Well Test:	Not Reported	Water Reclamation #:	9

GEOCHECK® - PHYSICAL SETTING SOURCE MAP FINDINGS

Map ID
Direction
Distance
Elevation

Database EDR ID Number

AX1772
SSE
1/2 - 1 Mile
Higher

WA WELLS WALOG2000278622

Database:	Ecology Well Logs	Well Log ID:	368220
Well Tag #:	Not Reported	Project Tag #:	Not Reported
Notice of Intent #:	E000374	Date Received:	08-SEP-03
Diameter (in):	22	Casing Depth (ft):	15
Well completion:	24-APR-03	Well Owner:	DAVID LIPSON
Well Type:	Resource Protection	Driller #:	Not Reported
Static Water Level:	Not Reported	Flow Rate (gpm):	Not Reported
Flow Type:	Not Reported	PSI:	Not Reported
Well Test:	Not Reported	Water Reclamation #:	9

AX1773
SSE
1/2 - 1 Mile
Higher

WA WELLS WALOG2000278627

Database:	Ecology Well Logs	Well Log ID:	368225
Well Tag #:	Not Reported	Project Tag #:	Not Reported
Notice of Intent #:	A067794	Date Received:	08-SEP-03
Diameter (in):	2	Casing Depth (ft):	15
Well completion:	24-APR-03	Well Owner:	DAVID LIPSON
Well Type:	Decommissioning	Driller #:	Not Reported
Static Water Level:	Not Reported	Flow Rate (gpm):	Not Reported
Flow Type:	Not Reported	PSI:	Not Reported
Well Test:	Not Reported	Water Reclamation #:	9

AX1774
SSE
1/2 - 1 Mile
Higher

WA WELLS WALOG2000278626

Database:	Ecology Well Logs	Well Log ID:	368224
Well Tag #:	Not Reported	Project Tag #:	Not Reported
Notice of Intent #:	A067794	Date Received:	08-SEP-03
Diameter (in):	2	Casing Depth (ft):	15
Well completion:	24-APR-03	Well Owner:	DAVID LIPSON
Well Type:	Decommissioning	Driller #:	Not Reported
Static Water Level:	Not Reported	Flow Rate (gpm):	Not Reported
Flow Type:	Not Reported	PSI:	Not Reported
Well Test:	Not Reported	Water Reclamation #:	9

AX1775
SSE
1/2 - 1 Mile
Higher

WA WELLS WALOG2000278625

Database:	Ecology Well Logs	Well Log ID:	368223
Well Tag #:	Not Reported	Project Tag #:	Not Reported
Notice of Intent #:	E000374	Date Received:	08-SEP-03
Diameter (in):	2	Casing Depth (ft):	9

GEOCHECK® - PHYSICAL SETTING SOURCE MAP FINDINGS

Well completion:	24-APR-03	Well Owner:	DAVID LIPSON
Well Type:	Resource Protection	Driller #:	Not Reported
Static Water Level:	Not Reported	Flow Rate (gpm):	Not Reported
Flow Type:	Not Reported	PSI:	Not Reported
Well Test:	Not Reported	Water Reclamation #:	9

AX1776
SSE
1/2 - 1 Mile
Higher

WA WELLS WALOG2000397078

Database:	Ecology Well Logs	Well Log ID:	523990
Well Tag #:	Not Reported	Project Tag #:	Not Reported
Notice of Intent #:	S027470	Date Received:	24-MAR-08
Diameter (in):	8.25	Casing Depth (ft):	40
Well completion:	10-MAR-08	Well Owner:	NEW HOMES SOUND ENVIRONMENTAL STRA
Well Type:	Resource Protection	Driller #:	Not Reported
Static Water Level:	Not Reported	Flow Rate (gpm):	Not Reported
Flow Type:	Not Reported	PSI:	Not Reported
Well Test:	Not Reported	Water Reclamation #:	9

AX1777
SSE
1/2 - 1 Mile
Higher

WA WELLS WALOG2000686465

Database:	Ecology Well Logs	Well Log ID:	1114682
Well Tag #:	Not Reported	Project Tag #:	Not Reported
Notice of Intent #:	SE56460	Date Received:	15-DEC-15
Diameter (in):	8	Casing Depth (ft):	25.4166660308838
Well completion:	09-NOV-15	Well Owner:	Seattle Housing Authority
Well Type:	Resource Protection	Driller #:	3143
Static Water Level:	Not Reported	Flow Rate (gpm):	Not Reported
Flow Type:	Not Reported	PSI:	Not Reported
Well Test:	Not Reported	Water Reclamation #:	9

AX1778
SSE
1/2 - 1 Mile
Higher

WA WELLS WALOG2000686464

Database:	Ecology Well Logs	Well Log ID:	1114681
Well Tag #:	Not Reported	Project Tag #:	Not Reported
Notice of Intent #:	SE56460	Date Received:	15-DEC-15
Diameter (in):	8	Casing Depth (ft):	25.4166660308838
Well completion:	09-NOV-15	Well Owner:	Seattle Housing Authority
Well Type:	Resource Protection	Driller #:	3143
Static Water Level:	Not Reported	Flow Rate (gpm):	Not Reported
Flow Type:	Not Reported	PSI:	Not Reported
Well Test:	Not Reported	Water Reclamation #:	9

GEOCHECK® - PHYSICAL SETTING SOURCE MAP FINDINGS

Map ID
Direction
Distance
Elevation

Database EDR ID Number

AX1779
SSE
1/2 - 1 Mile
Higher

WA WELLS WALOG2000686463

Database:	Ecology Well Logs	Well Log ID:	1114680
Well Tag #:	Not Reported	Project Tag #:	Not Reported
Notice of Intent #:	SE56460	Date Received:	15-DEC-15
Diameter (in):	8	Casing Depth (ft):	25.4166660308838
Well completion:	09-NOV-15	Well Owner:	Seattle Housing Authority
Well Type:	Resource Protection	Driller #:	3143
Static Water Level:	Not Reported	Flow Rate (gpm):	Not Reported
Flow Type:	Not Reported	PSI:	Not Reported
Well Test:	Not Reported	Water Reclamation #:	9

AX1780
SSE
1/2 - 1 Mile
Higher

WA WELLS WALOG2000686466

Database:	Ecology Well Logs	Well Log ID:	1114683
Well Tag #:	Not Reported	Project Tag #:	Not Reported
Notice of Intent #:	AE34664	Date Received:	15-DEC-15
Diameter (in):	8	Casing Depth (ft):	25.4166660308838
Well completion:	09-NOV-15	Well Owner:	Seattle Housing Authority
Well Type:	Decommissioning	Driller #:	3143
Static Water Level:	Not Reported	Flow Rate (gpm):	Not Reported
Flow Type:	Not Reported	PSI:	Not Reported
Well Test:	Not Reported	Water Reclamation #:	9

AX1781
SSE
1/2 - 1 Mile
Higher

WA WELLS WALOG2000686469

Database:	Ecology Well Logs	Well Log ID:	1114686
Well Tag #:	Not Reported	Project Tag #:	Not Reported
Notice of Intent #:	AE34664	Date Received:	15-DEC-15
Diameter (in):	8	Casing Depth (ft):	25.4166660308838
Well completion:	09-NOV-15	Well Owner:	Seattle Housing Authority
Well Type:	Decommissioning	Driller #:	3143
Static Water Level:	Not Reported	Flow Rate (gpm):	Not Reported
Flow Type:	Not Reported	PSI:	Not Reported
Well Test:	Not Reported	Water Reclamation #:	9

AX1782
SSE
1/2 - 1 Mile
Higher

WA WELLS WALOG2000686468

Database:	Ecology Well Logs	Well Log ID:	1114685
Well Tag #:	Not Reported	Project Tag #:	Not Reported
Notice of Intent #:	AE34664	Date Received:	15-DEC-15
Diameter (in):	8	Casing Depth (ft):	25.4166660308838

GEOCHECK® - PHYSICAL SETTING SOURCE MAP FINDINGS

Well completion:	09-NOV-15	Well Owner:	Seattle Housing Authority
Well Type:	Decommissioning	Driller #:	3143
Static Water Level:	Not Reported	Flow Rate (gpm):	Not Reported
Flow Type:	Not Reported	PSI:	Not Reported
Well Test:	Not Reported	Water Reclamation #:	9

AX1783
SSE
1/2 - 1 Mile
Higher

WA WELLS WALOG2000686467

Database:	Ecology Well Logs	Well Log ID:	1114684
Well Tag #:	Not Reported	Project Tag #:	Not Reported
Notice of Intent #:	AE34664	Date Received:	15-DEC-15
Diameter (in):	8	Casing Depth (ft):	25.4166660308838
Well completion:	09-NOV-15	Well Owner:	Seattle Housing Authority
Well Type:	Decommissioning	Driller #:	3143
Static Water Level:	Not Reported	Flow Rate (gpm):	Not Reported
Flow Type:	Not Reported	PSI:	Not Reported
Well Test:	Not Reported	Water Reclamation #:	9

AX1784
SSE
1/2 - 1 Mile
Higher

WA WELLS WALOG2000397081

Database:	Ecology Well Logs	Well Log ID:	523995
Well Tag #:	Not Reported	Project Tag #:	Not Reported
Notice of Intent #:	A131878	Date Received:	24-MAR-08
Diameter (in):	8.25	Casing Depth (ft):	40
Well completion:	04-MAR-08		
Well Owner:	DOUGS SERVICE SOUND ENVIRONMENTAL STRATEGEEES		
Well Type:	Decommissioning	Driller #:	Not Reported
Static Water Level:	Not Reported	Flow Rate (gpm):	Not Reported
Flow Type:	Not Reported	PSI:	Not Reported
Well Test:	Not Reported	Water Reclamation #:	9

AX1785
SSE
1/2 - 1 Mile
Higher

WA WELLS WALOG2000397080

Database:	Ecology Well Logs	Well Log ID:	523993
Well Tag #:	Not Reported	Project Tag #:	Not Reported
Notice of Intent #:	A131878	Date Received:	24-MAR-08
Diameter (in):	8.25	Casing Depth (ft):	16.5
Well completion:	04-MAR-08		
Well Owner:	DOUGS SERVICE SOUND ENVIRONMENTAL STRATEGEEES		
Well Type:	Decommissioning	Driller #:	Not Reported
Static Water Level:	Not Reported	Flow Rate (gpm):	Not Reported
Flow Type:	Not Reported	PSI:	Not Reported
Well Test:	Not Reported	Water Reclamation #:	9

GEOCHECK® - PHYSICAL SETTING SOURCE MAP FINDINGS

Map ID
Direction
Distance
Elevation

Database EDR ID Number

AX1786
SSE
1/2 - 1 Mile
Higher

WA WELLS WALOG2000397079

Database:	Ecology Well Logs	Well Log ID:	523992
Well Tag #:	Not Reported	Project Tag #:	Not Reported
Notice of Intent #:	A131878	Date Received:	24-MAR-08
Diameter (in):	8.25	Casing Depth (ft):	20
Well completion:	04-MAR-08		
Well Owner:	DOUGS SERVICE SOUND ENVIRONMENTAL STRATEGEEES		
Well Type:	Decommissioning	Driller #:	Not Reported
Static Water Level:	Not Reported	Flow Rate (gpm):	Not Reported
Flow Type:	Not Reported	PSI:	Not Reported
Well Test:	Not Reported	Water Reclamation #:	9

AX1787
SSE
1/2 - 1 Mile
Higher

WA WELLS WALOG2000397082

Database:	Ecology Well Logs	Well Log ID:	523997
Well Tag #:	Not Reported	Project Tag #:	Not Reported
Notice of Intent #:	A131878	Date Received:	24-MAR-08
Diameter (in):	8.25	Casing Depth (ft):	45
Well completion:	04-MAR-08		
Well Owner:	DOUGS SERVICE SOUND ENVIRONMENTAL STRATEGEEES		
Well Type:	Decommissioning	Driller #:	Not Reported
Static Water Level:	Not Reported	Flow Rate (gpm):	Not Reported
Flow Type:	Not Reported	PSI:	Not Reported
Well Test:	Not Reported	Water Reclamation #:	9

AX1788
SSE
1/2 - 1 Mile
Higher

WA WELLS WALOG2000686462

Database:	Ecology Well Logs	Well Log ID:	1114679
Well Tag #:	Not Reported	Project Tag #:	Not Reported
Notice of Intent #:	SE56460	Date Received:	15-DEC-15
Diameter (in):	8	Casing Depth (ft):	25.4166660308838
Well completion:	09-NOV-15	Well Owner:	Seattle Housing Authority
Well Type:	Resource Protection	Driller #:	3143
Static Water Level:	Not Reported	Flow Rate (gpm):	Not Reported
Flow Type:	Not Reported	PSI:	Not Reported
Well Test:	Not Reported	Water Reclamation #:	9

AX1789
SSE
1/2 - 1 Mile
Higher

WA WELLS WALOG2000397084

Database:	Ecology Well Logs	Well Log ID:	524000
Well Tag #:	Not Reported	Project Tag #:	Not Reported

GEOCHECK® - PHYSICAL SETTING SOURCE MAP FINDINGS

Notice of Intent #:	A131878	Date Received:	24-MAR-08
Diameter (in):	8.25	Casing Depth (ft):	40
Well completion:	10-MAR-08		
Well Owner:	DOUGS SERVICE SOUND ENVIRONMENTAL STRATEGEEES		
Well Type:	Decommissioning	Driller #:	Not Reported
Static Water Level:	Not Reported	Flow Rate (gpm):	Not Reported
Flow Type:	Not Reported	PSI:	Not Reported
Well Test:	Not Reported	Water Reclamation #:	9

AX1790
SSE
1/2 - 1 Mile
Higher

WA WELLS WALOG2000397083

Database:	Ecology Well Logs	Well Log ID:	523998
Well Tag #:	Not Reported	Project Tag #:	Not Reported
Notice of Intent #:	A131878	Date Received:	24-MAR-08
Diameter (in):	8.25	Casing Depth (ft):	100
Well completion:	10-MAR-08		
Well Owner:	DOUGS SERVICE SOUND ENVIRONMENTAL STRATEGEEES		
Well Type:	Decommissioning	Driller #:	Not Reported
Static Water Level:	Not Reported	Flow Rate (gpm):	Not Reported
Flow Type:	Not Reported	PSI:	Not Reported
Well Test:	Not Reported	Water Reclamation #:	9

AY1791
WNW
1/2 - 1 Mile
Higher

WA WELLS WALOG2000731716

Database:	Ecology Well Logs	Well Log ID:	1597331
Well Tag #:	Not Reported	Project Tag #:	Not Reported
Notice of Intent #:	SE59995	Date Received:	22-NOV-16
Diameter (in):	5	Casing Depth (ft):	20
Well completion:	09-NOV-16	Well Owner:	Hansen
Well Type:	Resource Protection	Driller #:	3201
Static Water Level:	Not Reported	Flow Rate (gpm):	Not Reported
Flow Type:	Dry Hole	PSI:	Not Reported
Well Test:	Not Reported	Water Reclamation #:	9

AY1792
WNW
1/2 - 1 Mile
Higher

WA WELLS WALOG2000731717

Database:	Ecology Well Logs	Well Log ID:	1597332
Well Tag #:	Not Reported	Project Tag #:	Not Reported
Notice of Intent #:	AE39936	Date Received:	22-NOV-16
Diameter (in):	5	Casing Depth (ft):	20
Well completion:	09-NOV-16	Well Owner:	Hansen
Well Type:	Decommissioning	Driller #:	3201
Static Water Level:	Not Reported	Flow Rate (gpm):	Not Reported
Flow Type:	Dry Hole	PSI:	Not Reported
Well Test:	Not Reported	Water Reclamation #:	9

GEOCHECK® - PHYSICAL SETTING SOURCE MAP FINDINGS

Map ID
Direction
Distance
Elevation

Database EDR ID Number

AY1793
WNW
1/2 - 1 Mile
Higher

WA WELLS WALOG2000731715

Database:	Ecology Well Logs	Well Log ID:	1597330
Well Tag #:	Not Reported	Project Tag #:	Not Reported
Notice of Intent #:	SE59995	Date Received:	22-NOV-16
Diameter (in):	5	Casing Depth (ft):	20
Well completion:	09-NOV-16	Well Owner:	Hansen
Well Type:	Resource Protection	Driller #:	3201
Static Water Level:	Not Reported	Flow Rate (gpm):	Not Reported
Flow Type:	Dry Hole	PSI:	Not Reported
Well Test:	Not Reported	Water Reclamation #:	9

AY1794
WNW
1/2 - 1 Mile
Higher

WA WELLS WALOG2000731713

Database:	Ecology Well Logs	Well Log ID:	1597328
Well Tag #:	Not Reported	Project Tag #:	Not Reported
Notice of Intent #:	SE59995	Date Received:	22-NOV-16
Diameter (in):	5	Casing Depth (ft):	20
Well completion:	09-NOV-16	Well Owner:	Hansen
Well Type:	Resource Protection	Driller #:	3201
Static Water Level:	Not Reported	Flow Rate (gpm):	Not Reported
Flow Type:	Dry Hole	PSI:	Not Reported
Well Test:	Not Reported	Water Reclamation #:	9

AY1795
WNW
1/2 - 1 Mile
Higher

WA WELLS WALOG2000731714

Database:	Ecology Well Logs	Well Log ID:	1597329
Well Tag #:	Not Reported	Project Tag #:	Not Reported
Notice of Intent #:	SE59995	Date Received:	22-NOV-16
Diameter (in):	5	Casing Depth (ft):	20
Well completion:	09-NOV-16	Well Owner:	Hansen
Well Type:	Resource Protection	Driller #:	3201
Static Water Level:	Not Reported	Flow Rate (gpm):	Not Reported
Flow Type:	Dry Hole	PSI:	Not Reported
Well Test:	Not Reported	Water Reclamation #:	9

AY1796
WNW
1/2 - 1 Mile
Higher

WA WELLS WALOG2000800670

Database:	Ecology Well Logs	Well Log ID:	1721650
Well Tag #:	Not Reported	Project Tag #:	Not Reported
Notice of Intent #:	AE48085	Date Received:	18-JUN-18
Diameter (in):	2.25	Casing Depth (ft):	12

GEOCHECK® - PHYSICAL SETTING SOURCE MAP FINDINGS

Well completion:	29-MAR-18	Well Owner:	Thiessen
Well Type:	Decommissioning	Driller #:	0
Static Water Level:	Not Reported	Flow Rate (gpm):	Not Reported
Flow Type:	Not Reported	PSI:	Not Reported
Well Test:	Not Reported	Water Reclamation #:	9

AY1797
WNW
1/2 - 1 Mile
Higher

WA WELLS WALOG2000800681

Database:	Ecology Well Logs	Well Log ID:	1721662
Well Tag #:	Not Reported	Project Tag #:	Not Reported
Notice of Intent #:	SE65546	Date Received:	29-JUN-18
Diameter (in):	2.25	Casing Depth (ft):	12
Well completion:	29-MAR-18	Well Owner:	Thiessen
Well Type:	Resource Protection	Driller #:	0
Static Water Level:	Not Reported	Flow Rate (gpm):	Not Reported
Flow Type:	Not Reported	PSI:	Not Reported
Well Test:	Not Reported	Water Reclamation #:	9

AY1798
WNW
1/2 - 1 Mile
Higher

WA WELLS WALOG2000731720

Database:	Ecology Well Logs	Well Log ID:	1597335
Well Tag #:	Not Reported	Project Tag #:	Not Reported
Notice of Intent #:	AE39936	Date Received:	22-NOV-16
Diameter (in):	5	Casing Depth (ft):	20
Well completion:	09-NOV-16	Well Owner:	Hansen
Well Type:	Decommissioning	Driller #:	3201
Static Water Level:	Not Reported	Flow Rate (gpm):	Not Reported
Flow Type:	Dry Hole	PSI:	Not Reported
Well Test:	Not Reported	Water Reclamation #:	9

AY1799
WNW
1/2 - 1 Mile
Higher

WA WELLS WALOG2000731718

Database:	Ecology Well Logs	Well Log ID:	1597333
Well Tag #:	Not Reported	Project Tag #:	Not Reported
Notice of Intent #:	AE39936	Date Received:	22-NOV-16
Diameter (in):	5	Casing Depth (ft):	20
Well completion:	09-NOV-16	Well Owner:	Hansen
Well Type:	Decommissioning	Driller #:	3201
Static Water Level:	Not Reported	Flow Rate (gpm):	Not Reported
Flow Type:	Dry Hole	PSI:	Not Reported
Well Test:	Not Reported	Water Reclamation #:	9

GEOCHECK® - PHYSICAL SETTING SOURCE MAP FINDINGS

Map ID
 Direction
 Distance
 Elevation

Database EDR ID Number

AY1800
WNW
1/2 - 1 Mile
Higher

WA WELLS WALOG2000731719

Database:	Ecology Well Logs	Well Log ID:	1597334
Well Tag #:	Not Reported	Project Tag #:	Not Reported
Notice of Intent #:	AE39936	Date Received:	22-NOV-16
Diameter (in):	5	Casing Depth (ft):	20
Well completion:	09-NOV-16	Well Owner:	Hansen
Well Type:	Decommissioning	Driller #:	3201
Static Water Level:	Not Reported	Flow Rate (gpm):	Not Reported
Flow Type:	Dry Hole	PSI:	Not Reported
Well Test:	Not Reported	Water Reclamation #:	9

1G
WNW
1/4 - 1/2 Mile
Lower

Site ID: 3908
 Groundwater Flow: Not Reported
 Shallowest Water Table Depth: Not Reported
 Deepest Water Table Depth: Not Reported
 Average Water Table Depth: 10
 Date: 10/1996

AQUIFLOW 61432

GEOCHECK® - PHYSICAL SETTING SOURCE MAP FINDINGS RADON

AREA RADON INFORMATION

Federal EPA Radon Zone for KING County: 3

- Note: Zone 1 indoor average level > 4 pCi/L.
 : Zone 2 indoor average level >= 2 pCi/L and <= 4 pCi/L.
 : Zone 3 indoor average level < 2 pCi/L.

Federal Area Radon Information for Zip Code: 98126

Number of sites tested: 3

Area	Average Activity	% <4 pCi/L	% 4-20 pCi/L	% >20 pCi/L
Living Area - 1st Floor	Not Reported	Not Reported	Not Reported	Not Reported
Living Area - 2nd Floor	Not Reported	Not Reported	Not Reported	Not Reported
Basement	0.700 pCi/L	100%	0%	0%

PHYSICAL SETTING SOURCE RECORDS SEARCHED

TOPOGRAPHIC INFORMATION

USGS 7.5' Digital Elevation Model (DEM)

Source: United States Geologic Survey

EDR acquired the USGS 7.5' Digital Elevation Model in 2002 and updated it in 2006. The 7.5 minute DEM corresponds to the USGS 1:24,000- and 1:25,000-scale topographic quadrangle maps. The DEM provides elevation data with consistent elevation units and projection.

Current USGS 7.5 Minute Topographic Map

Source: U.S. Geological Survey

HYDROLOGIC INFORMATION

Flood Zone Data: This data was obtained from the Federal Emergency Management Agency (FEMA). It depicts 100-year and 500-year flood zones as defined by FEMA. It includes the National Flood Hazard Layer (NFHL) which incorporates Flood Insurance Rate Map (FIRM) data and Q3 data from FEMA in areas not covered by NFHL.

Source: FEMA

Telephone: 877-336-2627

Date of Government Version: 2003, 2015

NWI: National Wetlands Inventory. This data, available in select counties across the country, was obtained by EDR in 2002, 2005 and 2010 from the U.S. Fish and Wildlife Service.

State Wetlands Data: Wetland Inventory

Source: Department of Ecology

Telephone: 360-407-6121

HYDROGEOLOGIC INFORMATION

AQUIFLOW^R Information System

Source: EDR proprietary database of groundwater flow information

EDR has developed the AQUIFLOW Information System (AIS) to provide data on the general direction of groundwater flow at specific points. EDR has reviewed reports submitted to regulatory authorities at select sites and has extracted the date of the report, hydrogeologically determined groundwater flow direction and depth to water table information.

GEOLOGIC INFORMATION

Geologic Age and Rock Stratigraphic Unit

Source: P.G. Schruben, R.E. Arndt and W.J. Bawiec, Geology of the Conterminous U.S. at 1:2,500,000 Scale - A digital representation of the 1974 P.B. King and H.M. Beikman Map, USGS Digital Data Series DDS - 11 (1994).

STATSGO: State Soil Geographic Database

Source: Department of Agriculture, Natural Resources Conservation Service (NRCS)

The U.S. Department of Agriculture's (USDA) Natural Resources Conservation Service (NRCS) leads the national Conservation Soil Survey (NCSS) and is responsible for collecting, storing, maintaining and distributing soil survey information for privately owned lands in the United States. A soil map in a soil survey is a representation of soil patterns in a landscape. Soil maps for STATSGO are compiled by generalizing more detailed (SSURGO) soil survey maps.

SSURGO: Soil Survey Geographic Database

Source: Department of Agriculture, Natural Resources Conservation Service (NRCS)

Telephone: 800-672-5559

SSURGO is the most detailed level of mapping done by the Natural Resources Conservation Service, mapping scales generally range from 1:12,000 to 1:63,360. Field mapping methods using national standards are used to construct the soil maps in the Soil Survey Geographic (SSURGO) database. SSURGO digitizing duplicates the original soil survey maps. This level of mapping is designed for use by landowners, townships and county natural resource planning and management.

PHYSICAL SETTING SOURCE RECORDS SEARCHED

LOCAL / REGIONAL WATER AGENCY RECORDS

FEDERAL WATER WELLS

PWS: Public Water Systems

Source: EPA/Office of Drinking Water

Telephone: 202-564-3750

Public Water System data from the Federal Reporting Data System. A PWS is any water system which provides water to at least 25 people for at least 60 days annually. PWSs provide water from wells, rivers and other sources.

PWS ENF: Public Water Systems Violation and Enforcement Data

Source: EPA/Office of Drinking Water

Telephone: 202-564-3750

Violation and Enforcement data for Public Water Systems from the Safe Drinking Water Information System (SDWIS) after August 1995. Prior to August 1995, the data came from the Federal Reporting Data System (FRDS).

USGS Water Wells: USGS National Water Inventory System (NWIS)

This database contains descriptive information on sites where the USGS collects or has collected data on surface water and/or groundwater. The groundwater data includes information on wells, springs, and other sources of groundwater.

STATE RECORDS

Water Wells

Source: Department of Health

Telephone: 360-236-3148

Group A and B well locations.

Water Well Listing

Source: Public Utility District

Telephone: 206-779-7656

A listing of water well locations in Kitsap County.

Ecology Well Logs

Source: Department of Ecology

Telephone: 360-407-7294

Point geodatabase with a record for each Ecology well report. Points are located by quarter quarter section centroid.

Points contain all well report types including water wells, resource protection wells, and decommissioned wells.

OTHER STATE DATABASE INFORMATION

Oil and Gas Well Listing

Source: Department of Natural Resources

Telephone: 360-902-1450

Locations that represent oil and gas test well sites in Washington State from 1890 to present.

RADON

Area Radon Information

Source: USGS

Telephone: 703-356-4020

The National Radon Database has been developed by the U.S. Environmental Protection Agency (USEPA) and is a compilation of the EPA/State Residential Radon Survey and the National Residential Radon Survey. The study covers the years 1986 - 1992. Where necessary data has been supplemented by information collected at private sources such as universities and research institutions.

EPA Radon Zones

Source: EPA

Telephone: 703-356-4020

Sections 307 & 309 of IRAA directed EPA to list and identify areas of U.S. with the potential for elevated indoor radon levels.

PHYSICAL SETTING SOURCE RECORDS SEARCHED

OTHER

Airport Landing Facilities: Private and public use landing facilities
Source: Federal Aviation Administration, 800-457-6656

Epicenters: World earthquake epicenters, Richter 5 or greater
Source: Department of Commerce, National Oceanic and Atmospheric Administration

Earthquake Fault Lines: The fault lines displayed on EDR's Topographic map are digitized quaternary faultlines, prepared in 1975 by the United State Geological Survey

STREET AND ADDRESS INFORMATION

© 2015 TomTom North America, Inc. All rights reserved. This material is proprietary and the subject of copyright protection and other intellectual property rights owned by or licensed to Tele Atlas North America, Inc. The use of this material is subject to the terms of a license agreement. You will be held liable for any unauthorized copying or disclosure of this material.

4550 Fauntleroy Way SW

4550 Fauntleroy Way SW

Seattle, WA 98126

Inquiry Number: 6966987.3

May 05, 2022

Certified Sanborn® Map Report



6 Armstrong Road, 4th floor
Shelton, CT 06484
Toll Free: 800.352.0050
www.edrnet.com

Certified Sanborn® Map Report

05/05/22

Site Name:

4550 Fauntleroy Way SW
4550 Fauntleroy Way SW
Seattle, WA 98126
EDR Inquiry # 6966987.3

Client Name:

AEG Inc.
2633 Parkmont Lane SW, Suite A
Olympia, WA 98502
Contact: John Schenk



The Sanborn Library has been searched by EDR and maps covering the target property location as provided by AEG Inc. were identified for the years listed below. The Sanborn Library is the largest, most complete collection of fire insurance maps. The collection includes maps from Sanborn, Bromley, Perris & Browne, Hopkins, Barlow, and others. Only Environmental Data Resources Inc. (EDR) is authorized to grant rights for commercial reproduction of maps by the Sanborn Library LLC, the copyright holder for the collection. Results can be authenticated by visiting www.edrnet.com/sanborn.

The Sanborn Library is continually enhanced with newly identified map archives. This report accesses all maps in the collection as of the day this report was generated.

Certified Sanborn Results:

Certification # 1401-42F7-9E3E
PO # 22-148
Project Franciscan West - Huling
Maps Provided:
1968
1950
1929
1917



Sanborn® Library search results

Certification #: 1401-42F7-9E3E

The Sanborn Library includes more than 1.2 million fire insurance maps from Sanborn, Bromley, Perris & Browne, Hopkins, Barlow and others which track historical property usage in approximately 12,000 American cities and towns. Collections searched:

- Library of Congress
- University Publications of America
- EDR Private Collection

The Sanborn Library LLC Since 1866™

Limited Permission To Make Copies

AEG Inc. (the client) is permitted to make up to FIVE photocopies of this Sanborn Map transmittal and each fire insurance map accompanying this report solely for the limited use of its customer. No one other than the client is authorized to make copies. Upon request made directly to an EDR Account Executive, the client may be permitted to make a limited number of additional photocopies. This permission is conditioned upon compliance by the client, its customer and their agents with EDR's copyright policy; a copy of which is available upon request.

Disclaimer - Copyright and Trademark Notice

This Report contains certain information obtained from a variety of public and other sources reasonably available to Environmental Data Resources, Inc. It cannot be concluded from this Report that coverage information for the target and surrounding properties does not exist from other sources. NO WARRANTY EXPRESSED OR IMPLIED, IS MADE WHATSOEVER IN CONNECTION WITH THIS REPORT. ENVIRONMENTAL DATA RESOURCES, INC. SPECIFICALLY DISCLAIMS THE MAKING OF ANY SUCH WARRANTIES, INCLUDING WITHOUT LIMITATION, MERCHANTABILITY OR FITNESS FOR A PARTICULAR USE OR PURPOSE. ALL RISK IS ASSUMED BY THE USER. IN NO EVENT SHALL ENVIRONMENTAL DATA RESOURCES, INC. BE LIABLE TO ANYONE, WHETHER ARISING OUT OF ERRORS OR OMISSIONS, NEGLIGENCE, ACCIDENT OR ANY OTHER CAUSE, FOR ANY LOSS OF DAMAGE, INCLUDING, WITHOUT LIMITATION, SPECIAL, INCIDENTAL, CONSEQUENTIAL, OR EXEMPLARY DAMAGES. ANY LIABILITY ON THE PART OF ENVIRONMENTAL DATA RESOURCES, INC. IS STRICTLY LIMITED TO A REFUND OF THE AMOUNT PAID FOR THIS REPORT. Purchaser accepts this Report "AS IS". Any analyses, estimates, ratings, environmental risk levels or risk codes provided in this Report are provided for illustrative purposes only, and are not intended to provide, nor should they be interpreted as providing any facts regarding, or prediction or forecast of, any environmental risk for any property. Only a Phase I Environmental Site Assessment performed by an environmental professional can provide information regarding the environmental risk for any property. Additionally, the information provided in this Report is not to be construed as legal advice.
Copyright 2022 by Environmental Data Resources, Inc. All rights reserved. Reproduction in any media or format, in whole or in part, of any report or map of Environmental Data Resources, Inc., or its affiliates, is prohibited without prior written permission.


EDR and its logos (including Sanborn and Sanborn Map) are trademarks of Environmental Data Resources, Inc. or its affiliates. All other trademarks used herein are the property of their respective owners.

Sanborn Sheet Key


This Certified Sanborn Map Report is based upon the following Sanborn Fire Insurance map sheets.



1968 Source Sheets



Volume 3, Sheet 339
1968




Volume 3, Sheet 340
1968



Volume 3, Sheet 380
1968

1950 Source Sheets



Volume 3, Sheet 339
1950



Volume 3, Sheet 340
1950



Volume 3, Sheet 380
1950




Volume 1, Sheet xxxx
1950


1929 Source Sheets



Volume 3, Sheet 339
1929



Volume 3, Sheet 340
1929

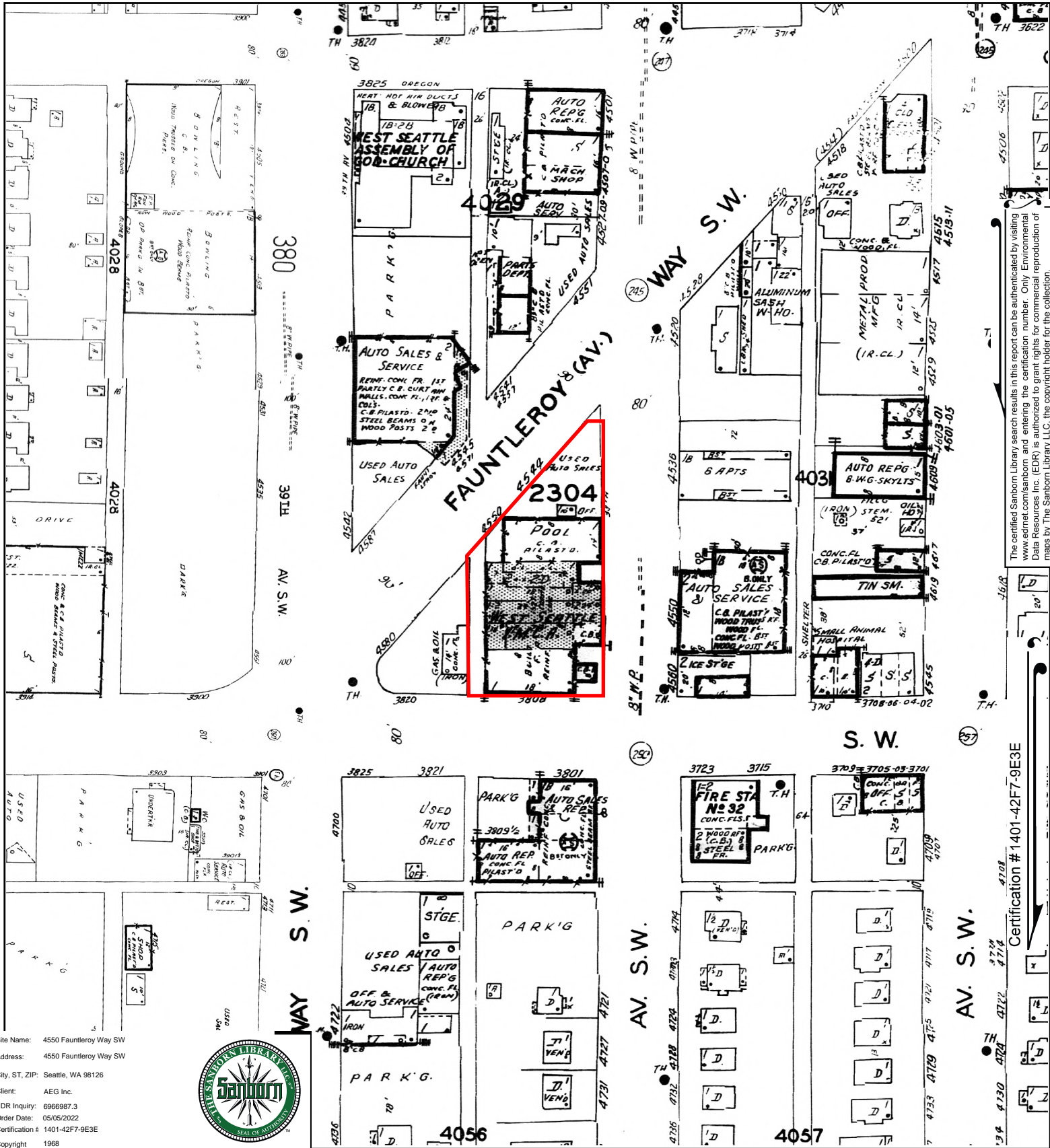


Volume 3, Sheet 380
1929

1917 Source Sheets



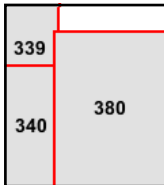
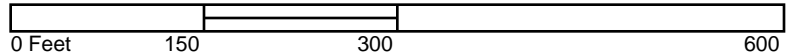
Volume 3, Sheet 324
1917



Site Name: 4550 Fauntleroy Way SW
 Address: 4550 Fauntleroy Way SW
 City, ST, ZIP: Seattle, WA 98126
 Client: AEG Inc.
 EDR Inquiry: 6966987.3
 Order Date: 05/05/2022
 Certification # 1401-42F7-9E3E
 Copyright 1968



This Certified Sanborn Map combines the following sheets.
 Outlined areas indicate map sheets within the collection.



Volume 3, Sheet 380
 Volume 3, Sheet 340
 Volume 3, Sheet 339

The certified Sanborn Library search results in this report can be authenticated by visiting www.edr.com/sanborn and entering the certification number. Only Environmental Data Resources Inc. (EDR) is authorized to grant rights for commercial reproduction of maps by The Sanborn Library LLC, the copyright holder for the collection.

Certification # 1401-42F7-9E3E





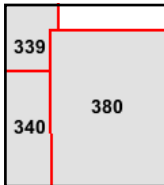
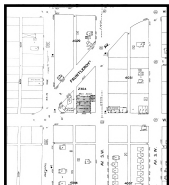
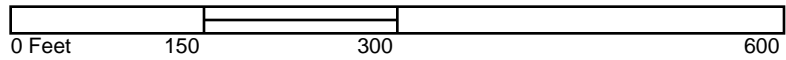
The certified Sanborn Library search results in this report can be authenticated by visiting www.edrnet.com/sanborn and entering the certification number. Only Environmental Data Resources Inc. (EDR) is authorized to grant rights for commercial reproduction of maps by The Sanborn Library LLC, the copyright holder for the collection.

Certification # 1401-42F7-9E3E

Site Name: 4550 Fauntleroy Way SW
 Address: 4550 Fauntleroy Way SW
 City, ST, ZIP: Seattle, WA 98126
 Client: AEG Inc.
 EDR Inquiry: 6966987.3
 Order Date: 05/05/2022
 Certification # 1401-42F7-9E3E
 Copyright 1929

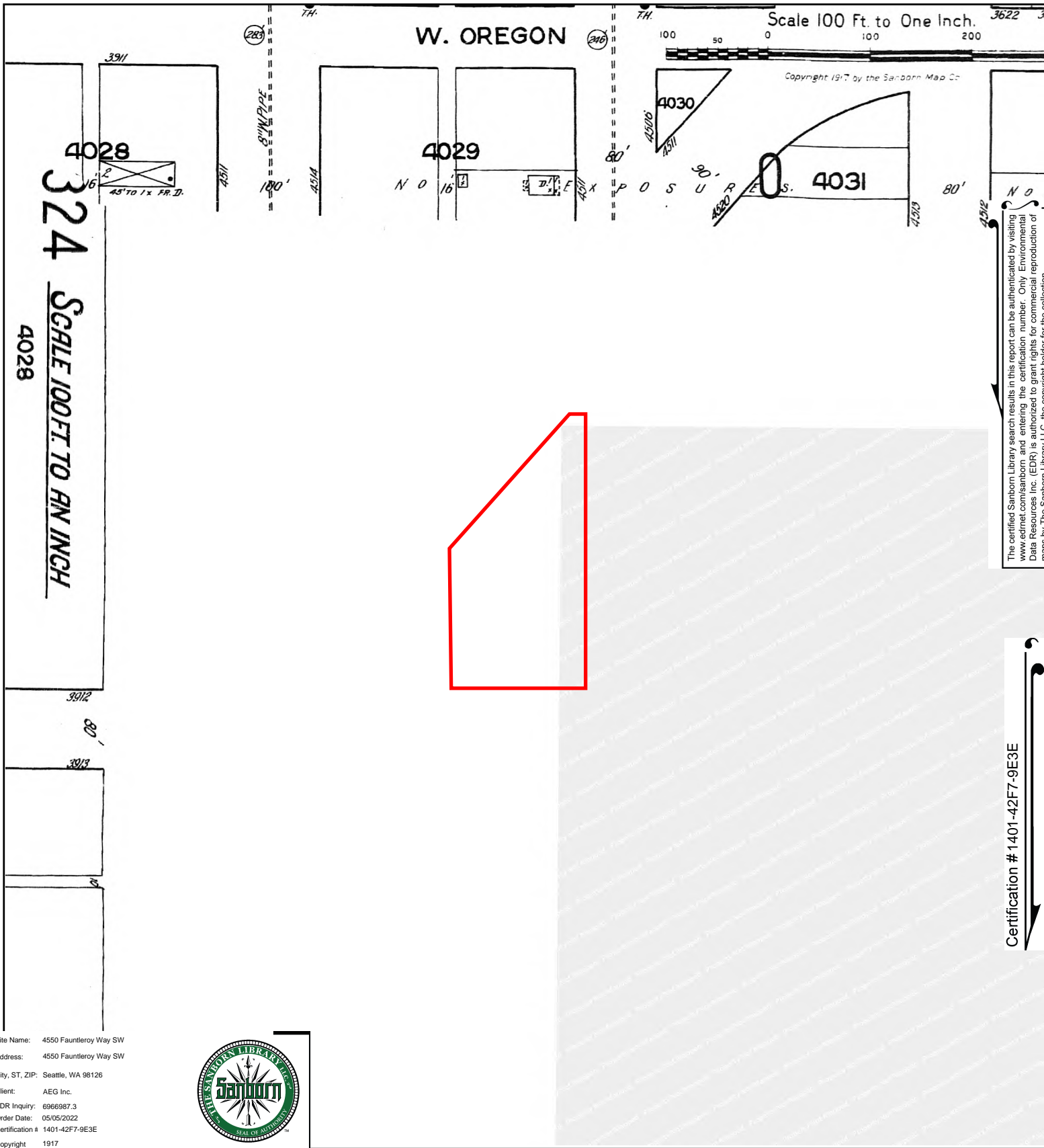


This Certified Sanborn Map combines the following sheets.
 Outlined areas indicate map sheets within the collection.



Volume 3, Sheet 380
 Volume 3, Sheet 340
 Volume 3, Sheet 339





APPENDIX E

Regulatory Agency Records

Multiple files were provided by Ecology
Available Upon Request

APPENDIX F

Non-Scope Supporting Documents

APPENDIX G

Qualifications



Verna Lee Curry
Field Professional

Education: M.S., Environmental Science, University of Washington Seattle,
Department of Civil and Environmental Engineering, 2001
B.A., Environmental Science, University of Washington Tacoma,
2000
A.A., Highline Community College, 1972

Licenses/Registrations: EPA AHERA Asbestos Inspector

Years of Experience: 24 years

Summary of Professional Experience

Mrs. Curry has been conducting Phase I Environmental Site Assessments of commercial, industrial, and multi-family residential properties throughout the United States since 1998. She was formerly a Washington State Certified Site Assessor and managed environmental planning and permit requirements associated with underground storage tank decommissioning activities as well as asbestos surveys and issues associated with mold and air quality; however, Ms. Curry has focused solely on Phase I Environmental Site Assessments since 2010.

Mrs. Curry's diversity across public and private industrial environments is a major contribution to the Associated Environmental Group team in the Northwestern United States.



Scott Rose, L.G., L.H.G.
Senior Hydrogeologist; Senior Reviewer

Education: B.S., Environmental Geology, Northeastern University, Boston, 1995

Licenses/Registrations: Washington State Licensed Geologist with Hydrogeologist Endorsement

Years of Experience: 28 years

Summary of Professional Experience

Since graduating from Boston's Northeastern University in 1995 with a BS in Environmental Geology, Scott Rose has accumulated a wealth of knowledge and experience related to environmental work over the last 28+ years. Prior to joining AEG's staff in August 2015, Mr. Rose worked for nearly a decade with the Washington State Department of Ecology's Toxics Cleanup Program as a Voluntary Cleanup Program (VCP) Site Manager and Unit Supervisor. During this stint with Ecology, Mr. Rose's primary responsibility was to implement MTCA, and to ensure cleanups performed with Ecology's Southwest Region met MTCA cleanup standards.

Mr. Rose has maintained a working knowledge of current applicable laws and regulations as well as a detailed knowledge of hydrogeological and remediation methods and procedures in pursuit of compliance with applicable environmental statutes. He has conducted remedial investigations and remedial actions, developed appropriate cleanup strategies for contaminated sites, and performed Phase I and Phase II Environmental Site Assessments (ESAs) for both public and private entities. Mr. Rose is currently AEG's senior report reviewer and advisor, as well as the chief liaison between AEG and regulatory agencies, including PLIA, Ecology, and EPA.