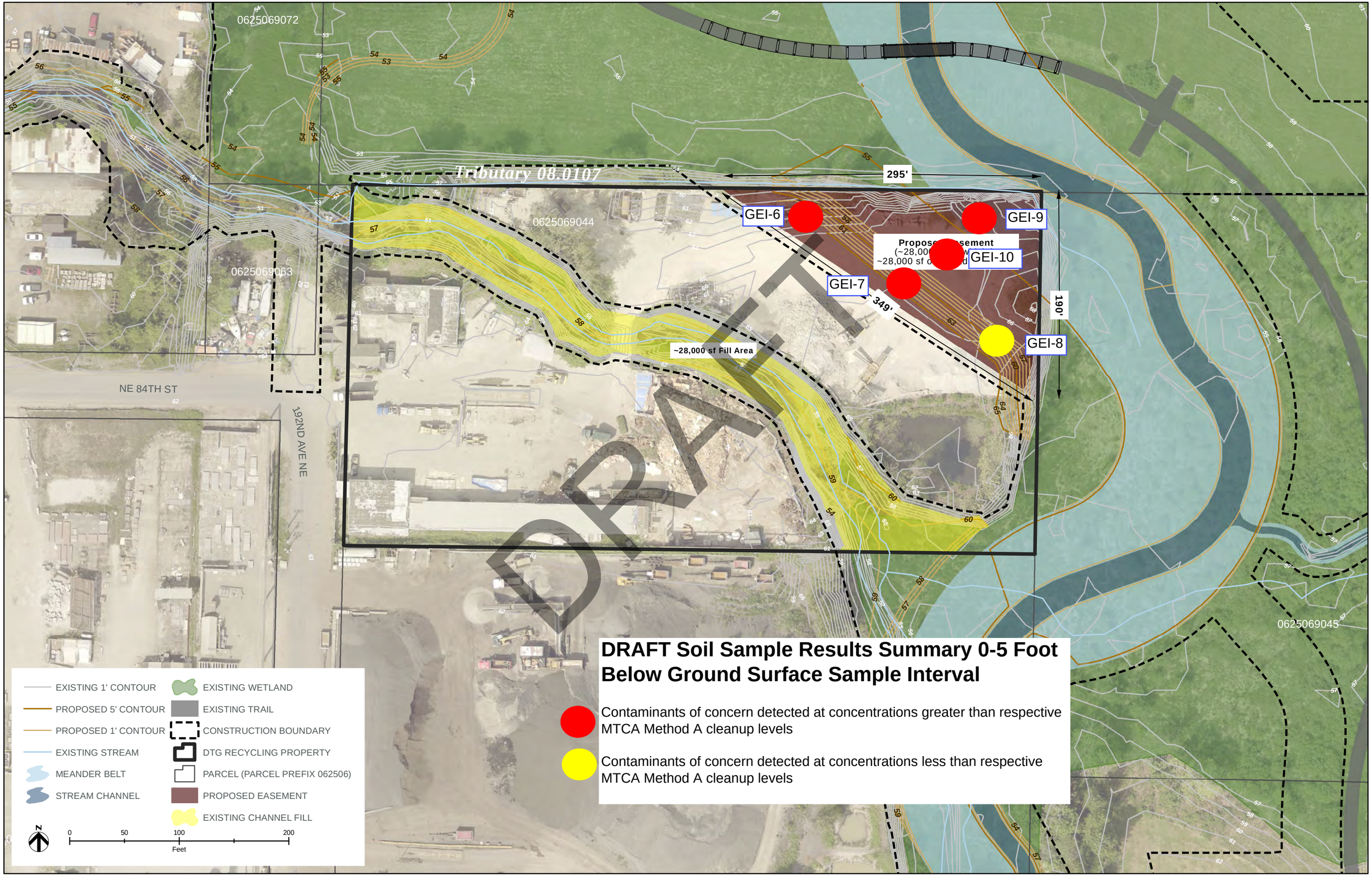

DRAFT Soil Sample Results Summary 0-5 Foot Below Ground Surface Sample Interval

Contaminants of concern detected at concentrations greater than respective MTCA Method A cleanup levels

Contaminants of concern detected at concentrations less than respective MTCA Method A cleanup levels

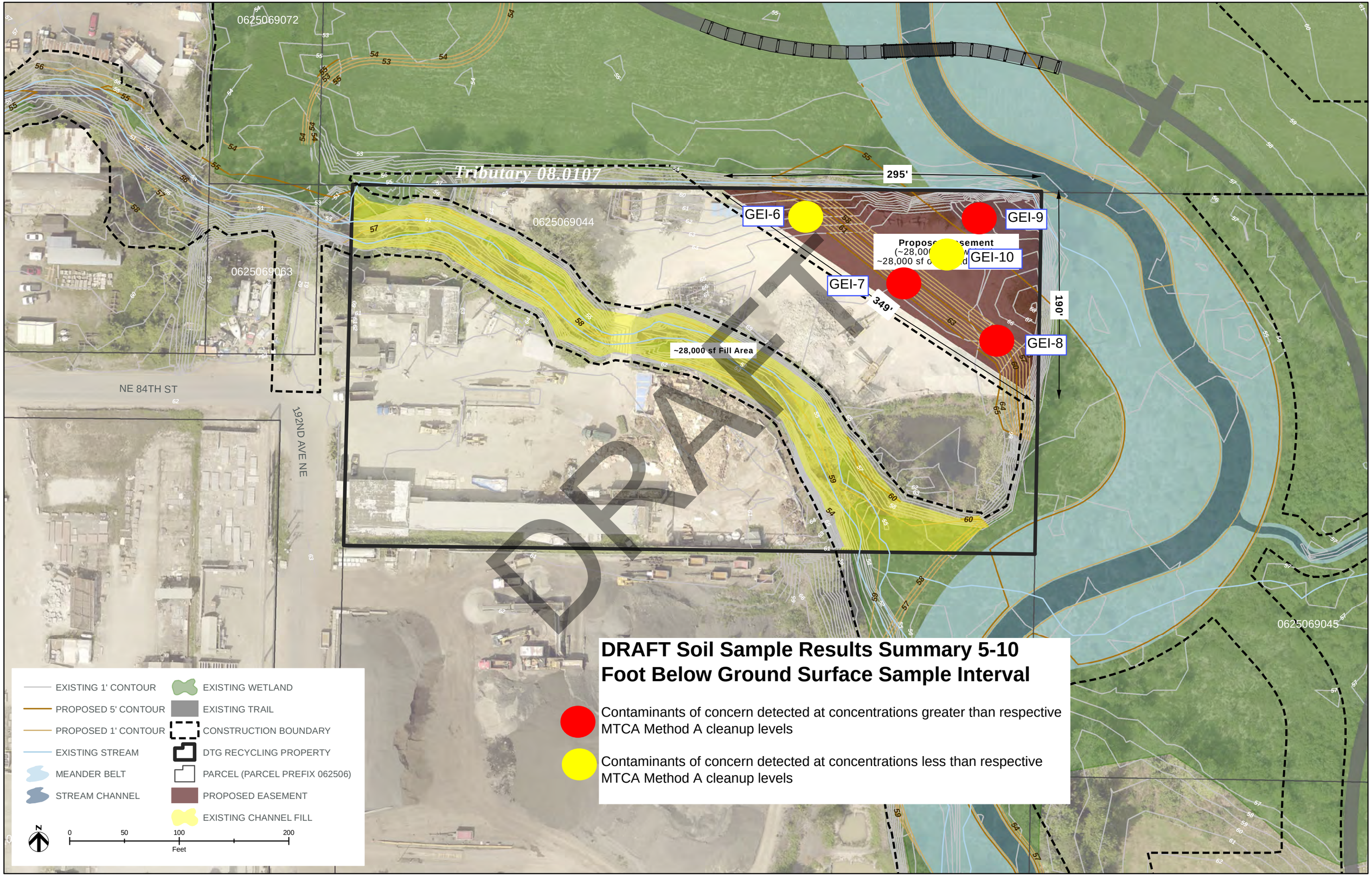

DRAFT Soil Sample Results Summary 5-10 Foot Below Ground Surface Sample Interval

Contaminants of concern detected at concentrations greater than respective MTCA Method A cleanup levels

Contaminants of concern detected at concentrations less than respective MTCA Method A cleanup levels

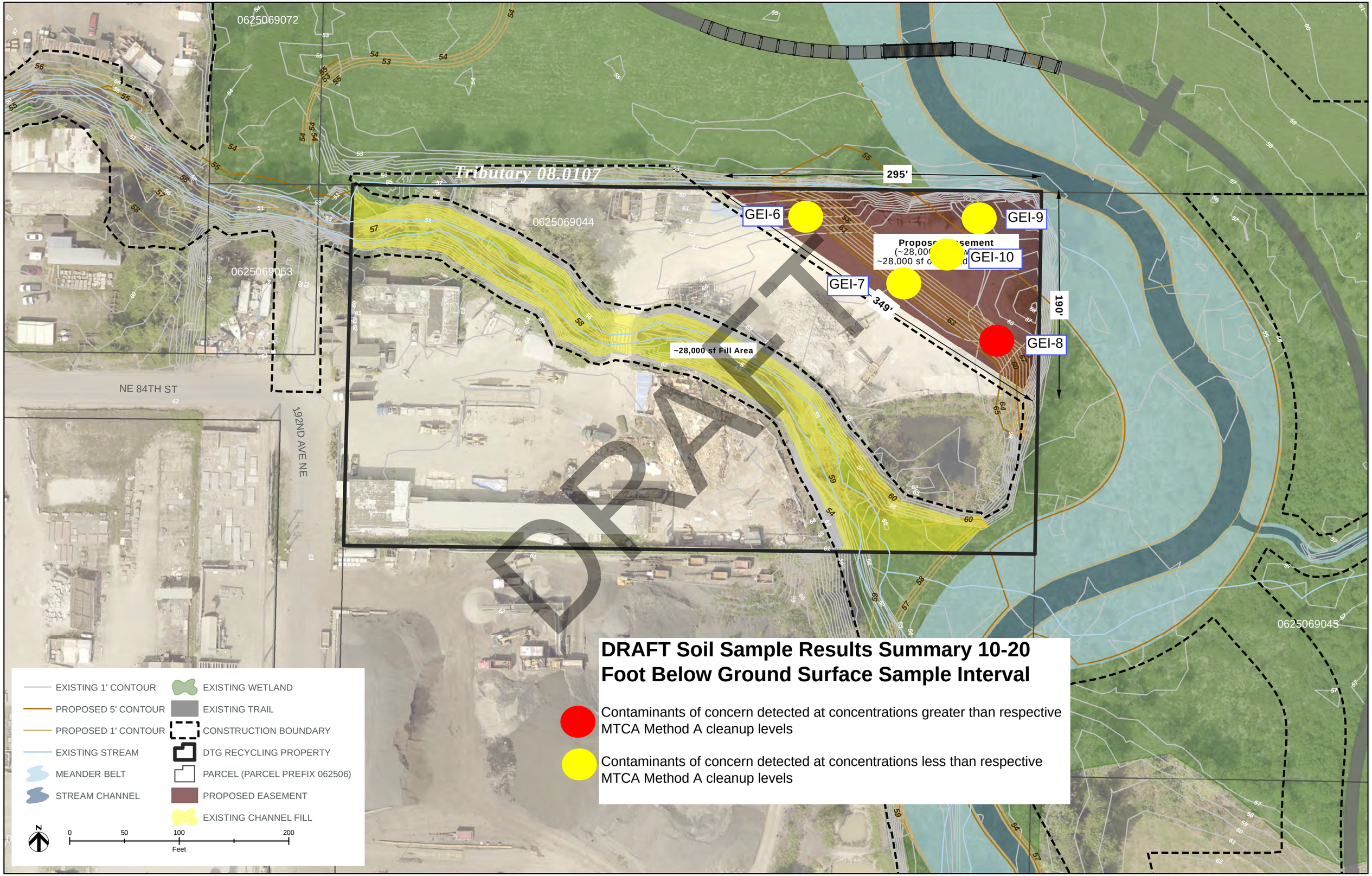
0625069072
Tributary 08.0107
295'
GEI-6
GEI-9
GEI-10
GEI-7
GEI-8
349'
190'
~28,000 sf Fill Area
0625069044
0625069063
0625069045
NE 84TH ST
192ND AVE NE
EXISTING 1' CONTOUR
PROPOSED 5' CONTOUR
PROPOSED 1' CONTOUR
EXISTING STREAM
MEANDER BELT
STREAM CHANNEL
EXISTING WETLAND
EXISTING TRAIL
CONSTRUCTION BOUNDARY
DTG RECYCLING PROPERTY
PARCEL (PARCEL PREFIX 062506)
PROPOSED EASEMENT
EXISTING CHANNEL FILL
N
0
50
100
200
Feet
DRAFT
DRAFT Soil Sample Results Summary 10-20 Foot Below Ground Surface Sample Interval
Contaminants of concern detected at concentrations greater than respective MTCA Method A cleanup levels
Contaminants of concern detected at concentrations less than respective MTCA Method A cleanup levels

~325'

~115'

GEI-2

GEI-1

Proposed Ea
~38,000 sf, of
~18,000 sf of fill pad reduction)

~115'

GEI-3

GEI-4

~325'

GEI-5

0625069028

0625069039

0625069018

0625069072

0625069129

Evans Creek

~18,000 sf Fill Area

NE 84TH ST

DRAFT

DRAFT Soil Sample Results Summary 0-5 Foot Below Ground Surface Sample Interval

Contaminants of concern detected at concentrations less than respective MTCA Method A cleanup levels

EXISTING 1' CONTOUR
PROPOSED 5' CONTOUR
PROPOSED 1' CONTOUR
EXISTING STREAM
MEANDER BELT
STREAM CHANNEL
EXISTING WETLAND
EXISTING TRAIL
CONSTRUCTION BOUNDARY
SKANSKA PROPERTY
PARCEL (PARCEL PREFIX 062506)
PROPOSED EASEMENT
EXISTING CHANNEL FILL

N

0 50 100 200
Feet

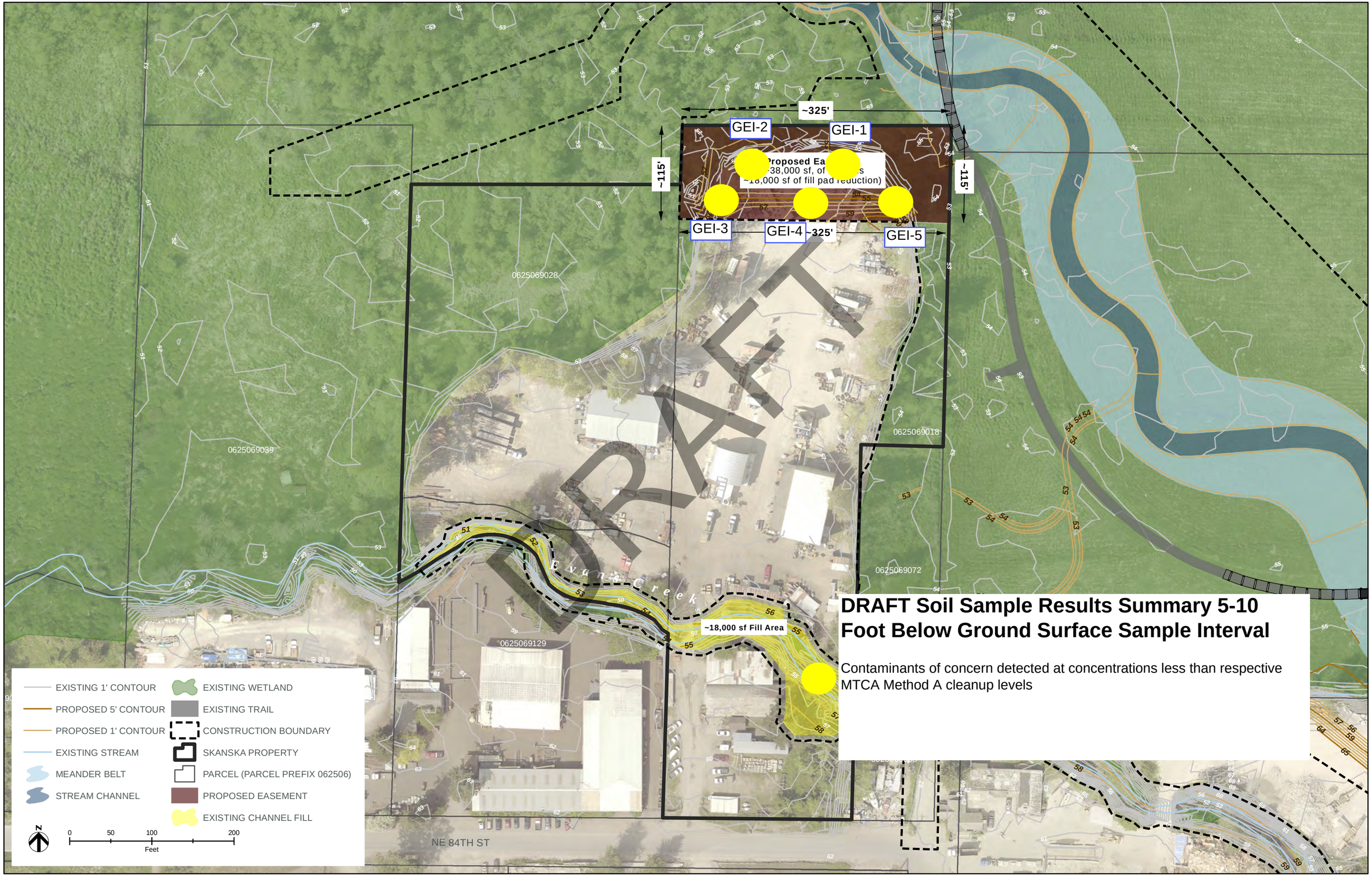

DRAFT Soil Sample Results Summary 5-10 Foot Below Ground Surface Sample Interval

Contaminants of concern detected at concentrations less than respective MTCA Method A cleanup levels

DRAFT Soil Sample Results Summary 10-20 Foot Below Ground Surface Sample Interval

Contaminants of concern detected at concentrations less than respective MTCA Method A cleanup levels

~325'

~115'

GEI-1

GEI-2

GEI-3

GEI-4

GEI-5

Proposed Ea
~38,000 sf, of
~18,000 sf of fill pad reduction)

~18,000 sf Fill Area

Evans Creek

0625069028

0625069039

0625069018

0625069072

0625069129

NE 84TH ST

DRAFT

EXISTING 1' CONTOUR
PROPOSED 5' CONTOUR
PROPOSED 1' CONTOUR
EXISTING STREAM
MEANDER BELT
STREAM CHANNEL
EXISTING WETLAND
EXISTING TRAIL
CONSTRUCTION BOUNDARY
SKANSKA PROPERTY
PARCEL (PARCEL PREFIX 062506)
PROPOSED EASEMENT
EXISTING CHANNEL FILL

N

0 50 100 200
Feet