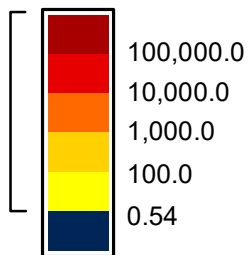
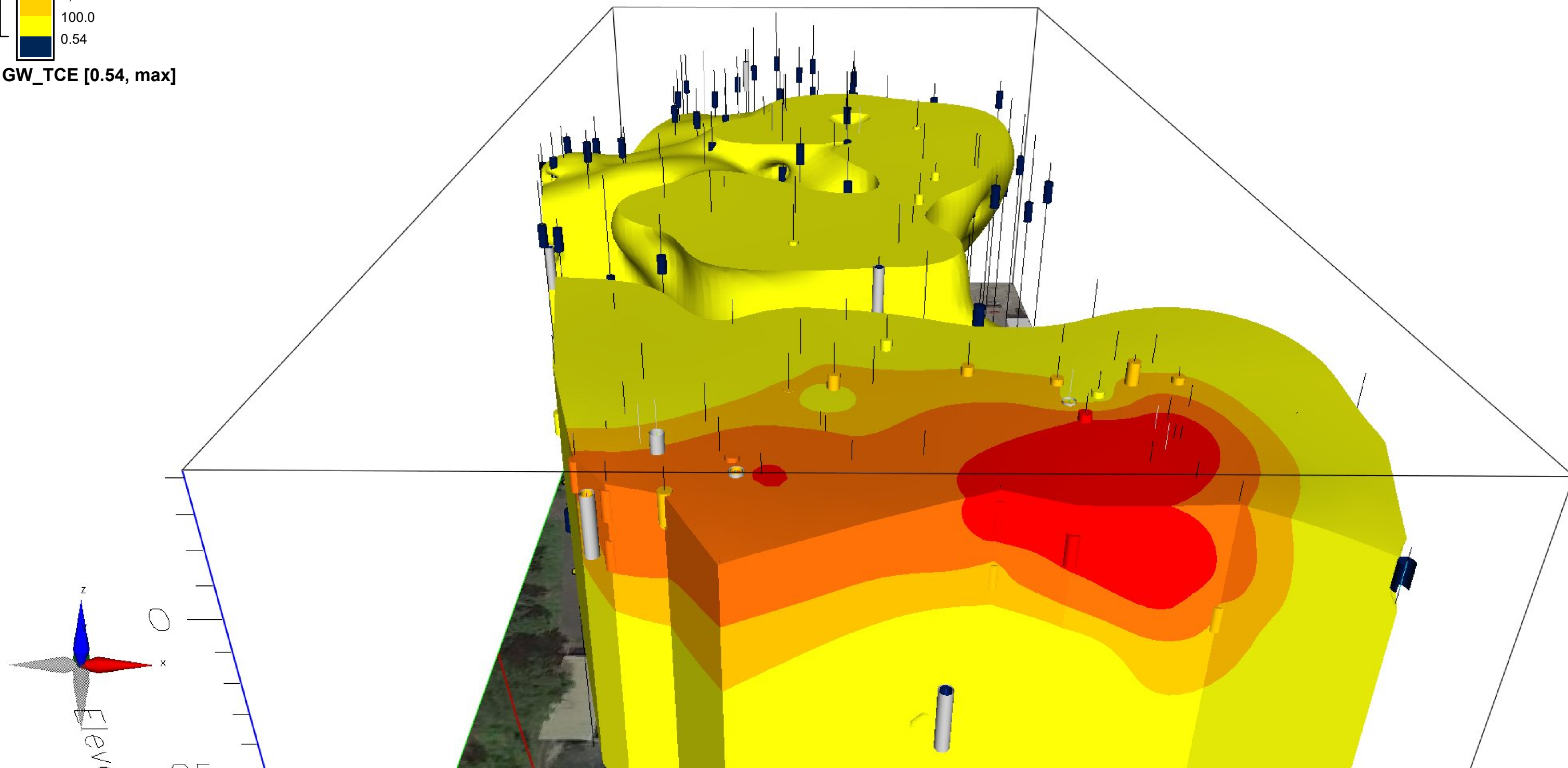


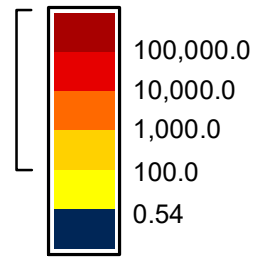
GW_TCE (in ppb)



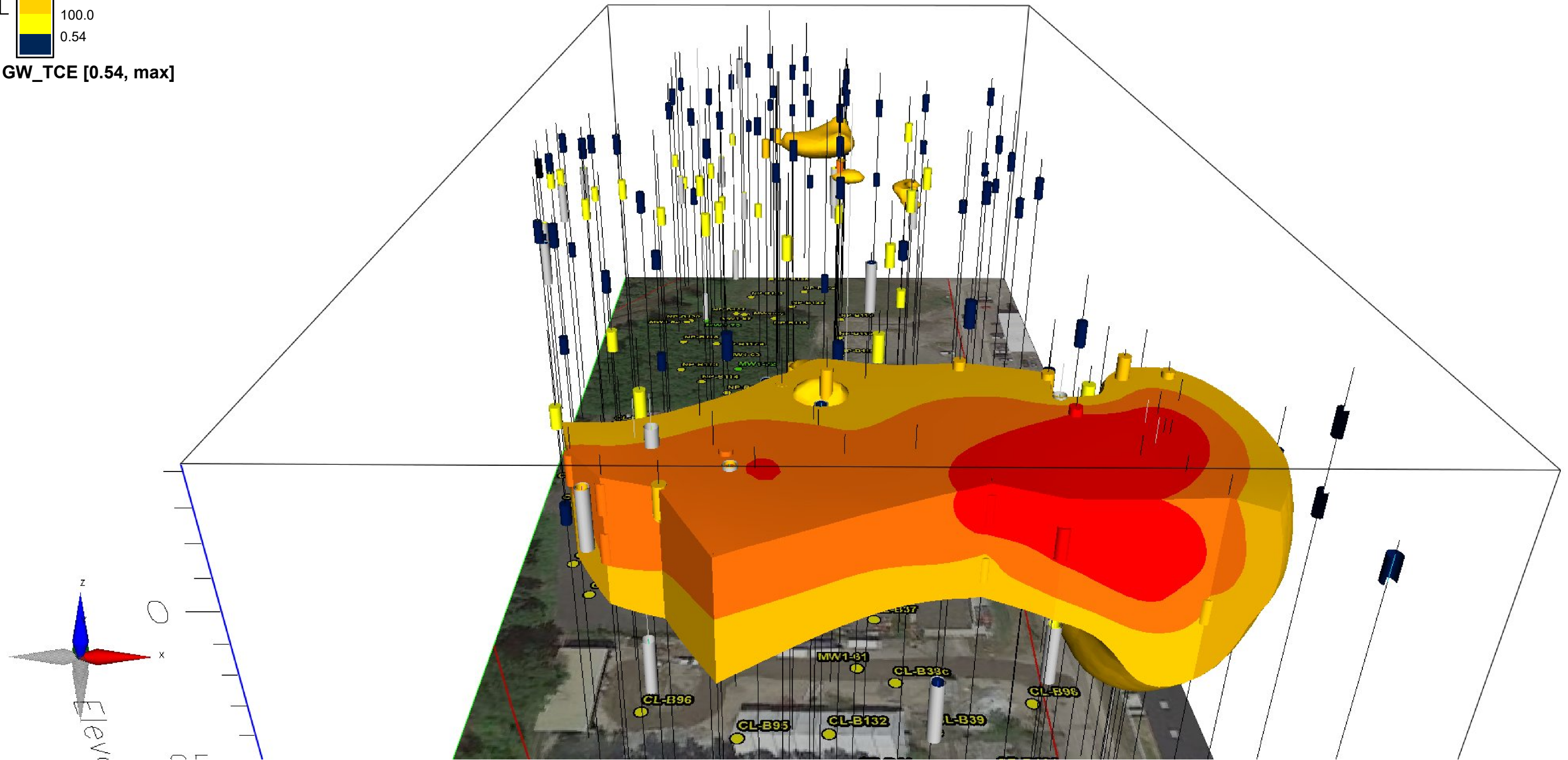
GW_TCE [0.54, max]



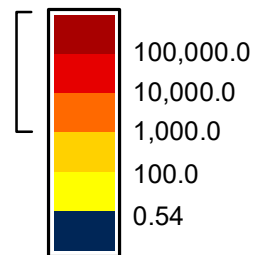
GW_TCE (in ppb)



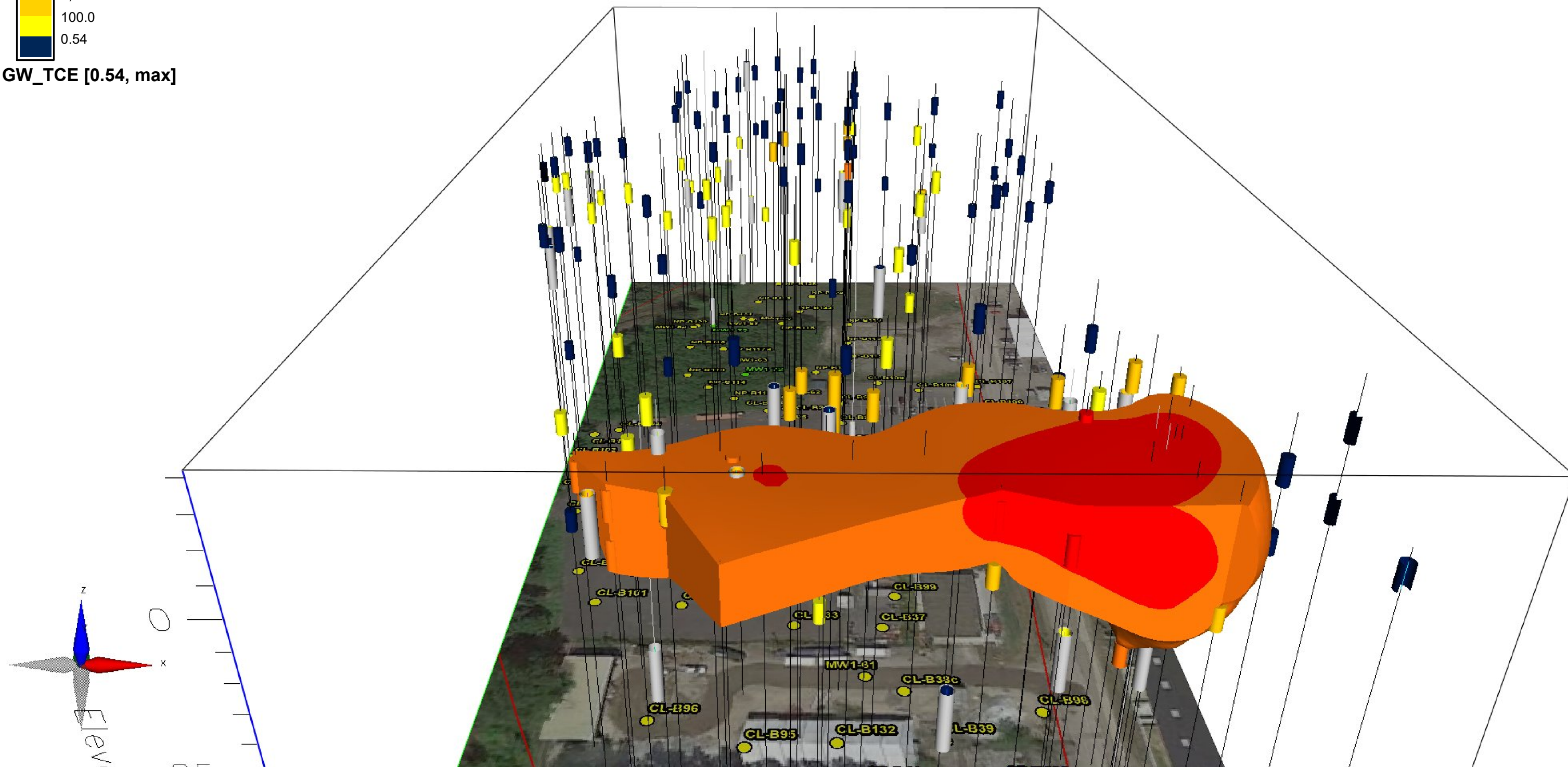
GW_TCE [0.54, max]



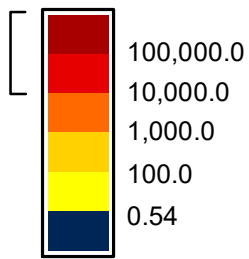
GW_TCE (in ppb)



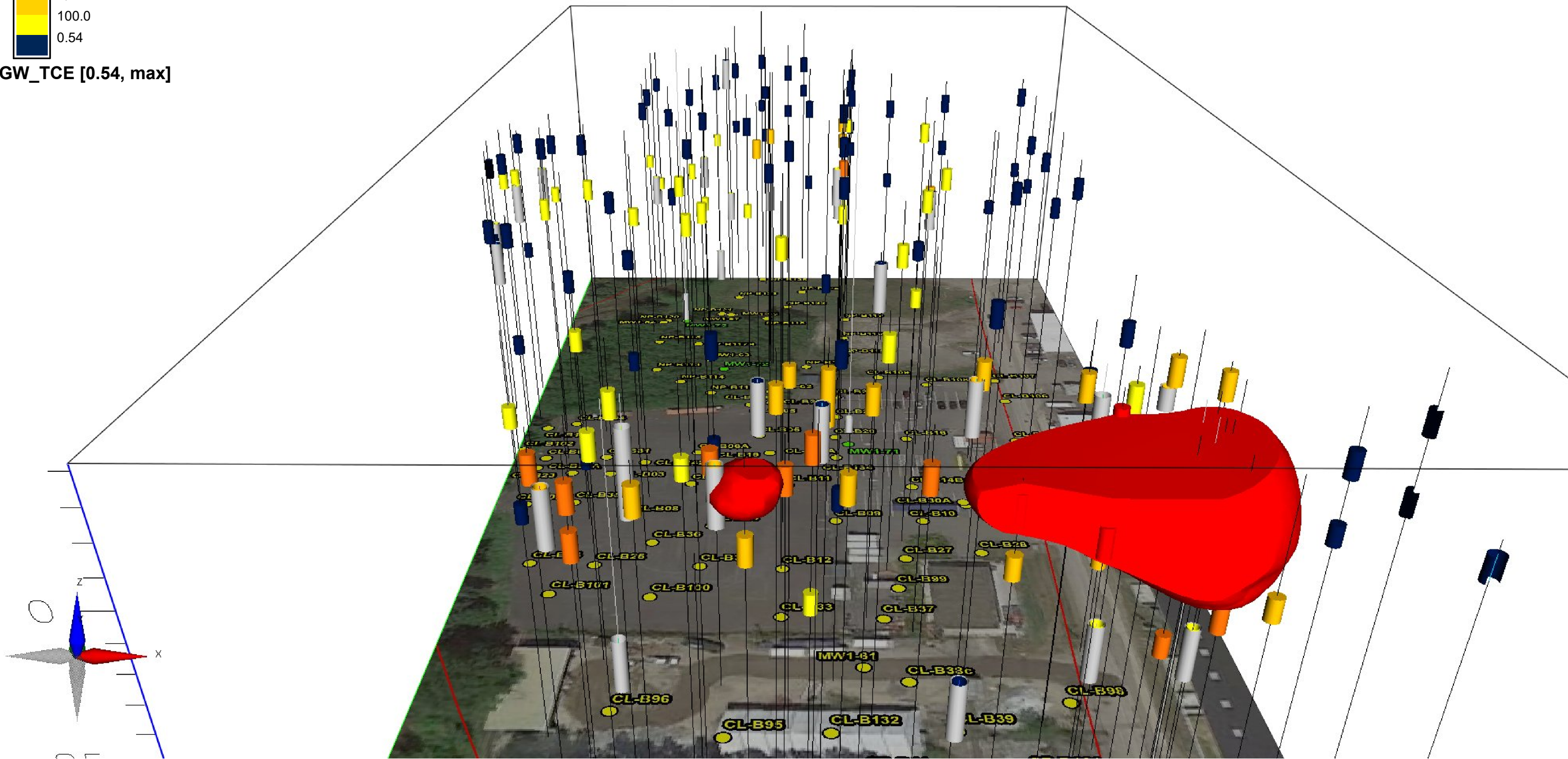
GW_TCE [0.54, max]



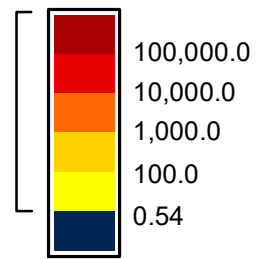
GW_TCE (in ppb)



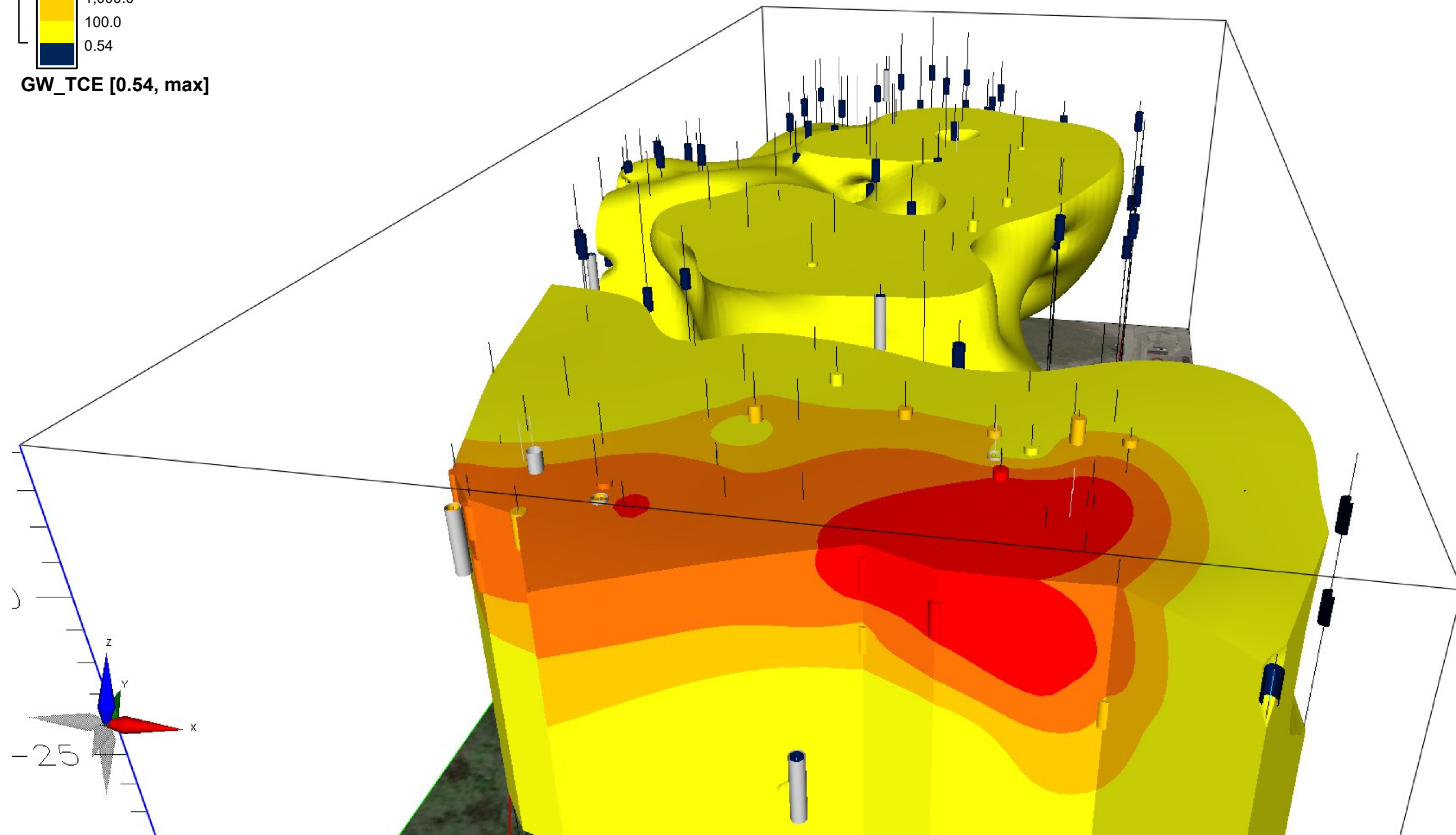
GW_TCE [0.54, max]



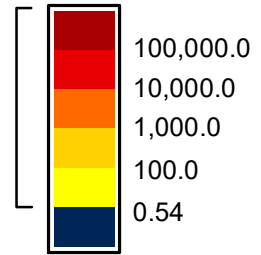
GW_TCE (in ppb)



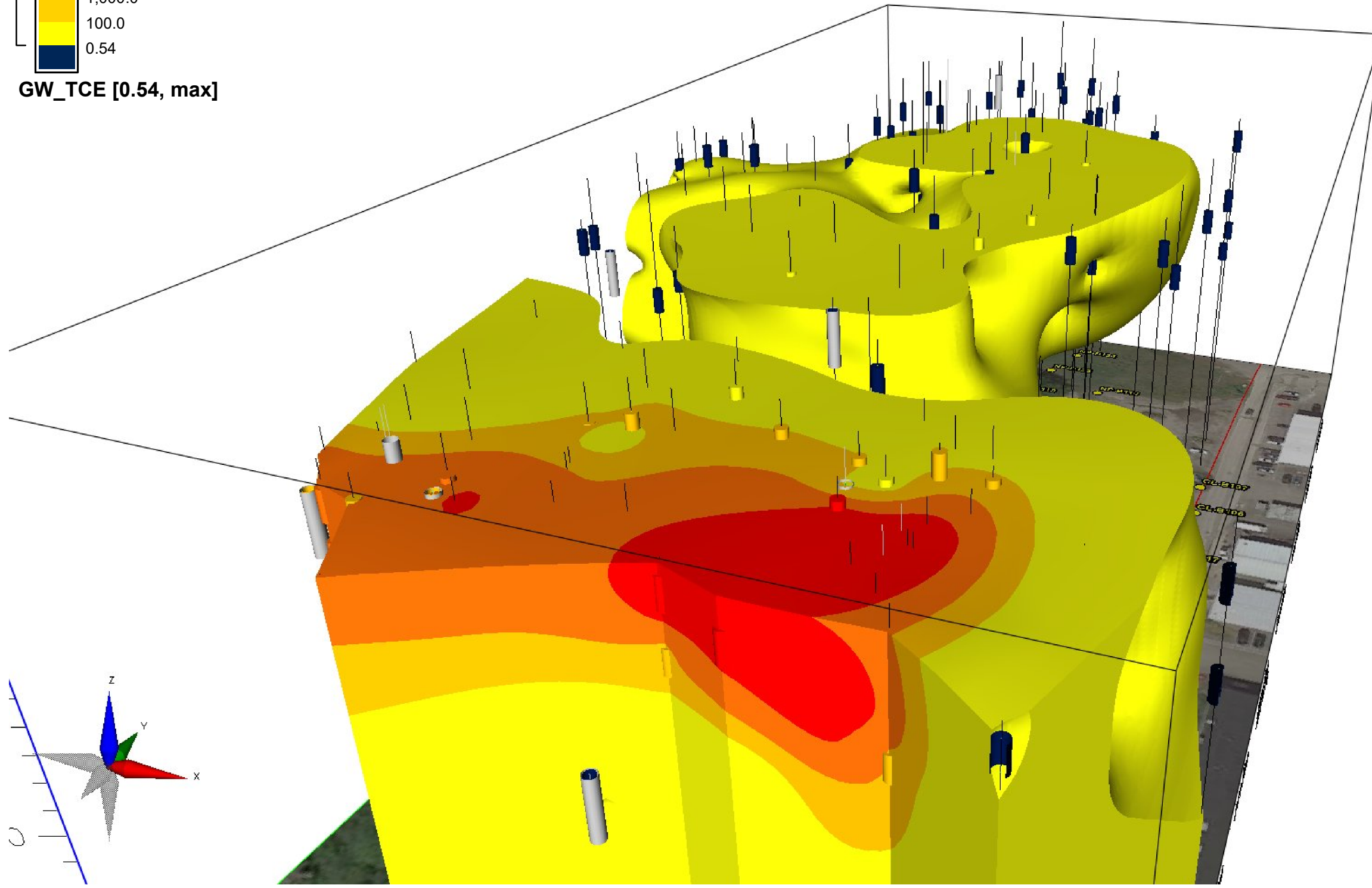
GW_TCE [0.54, max]



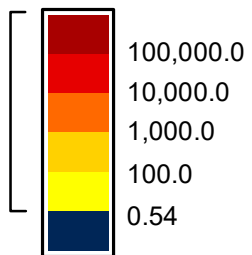
GW_TCE (in ppb)



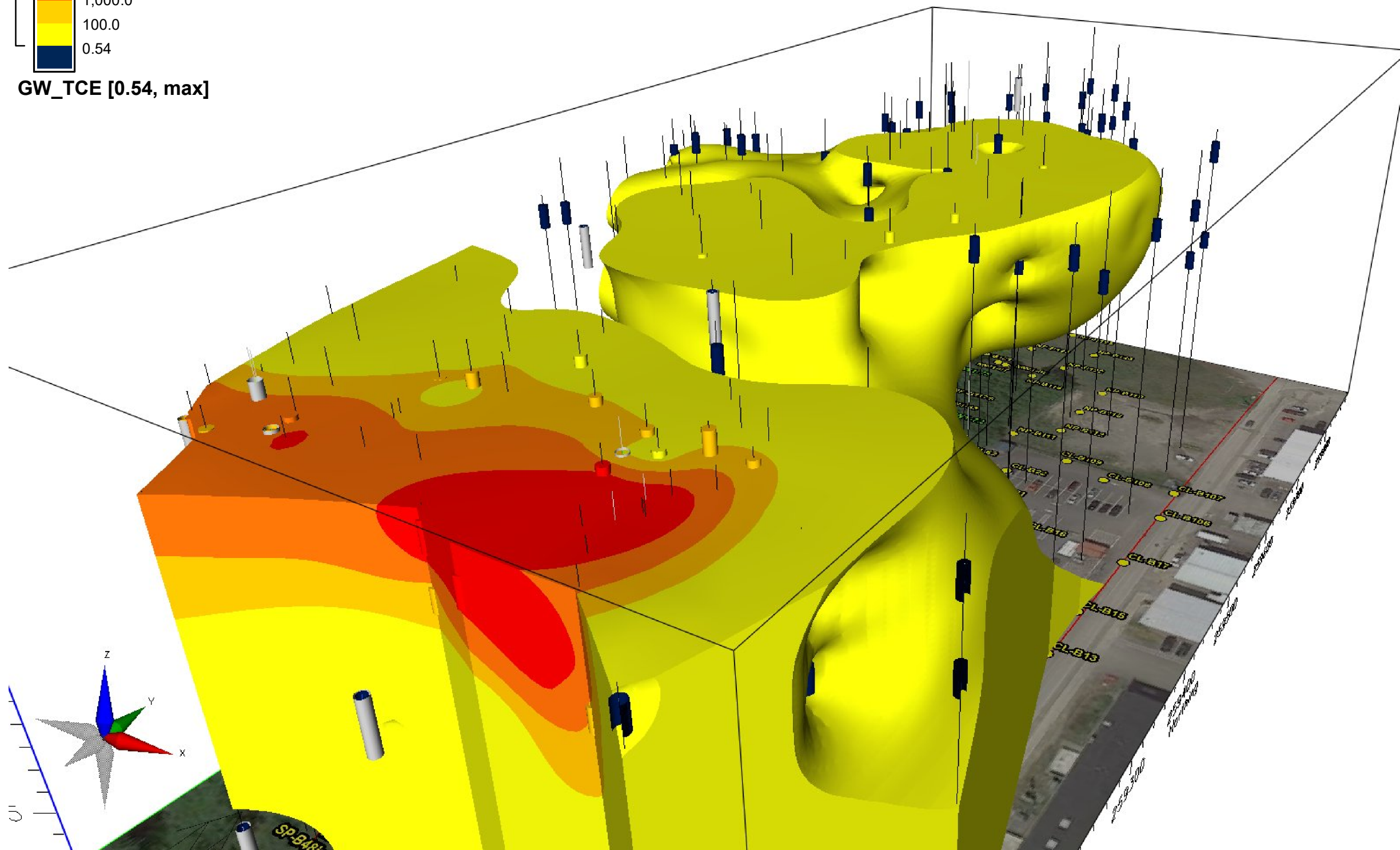
GW_TCE [0.54, max]



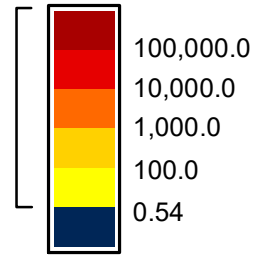
GW_TCE (in ppb)



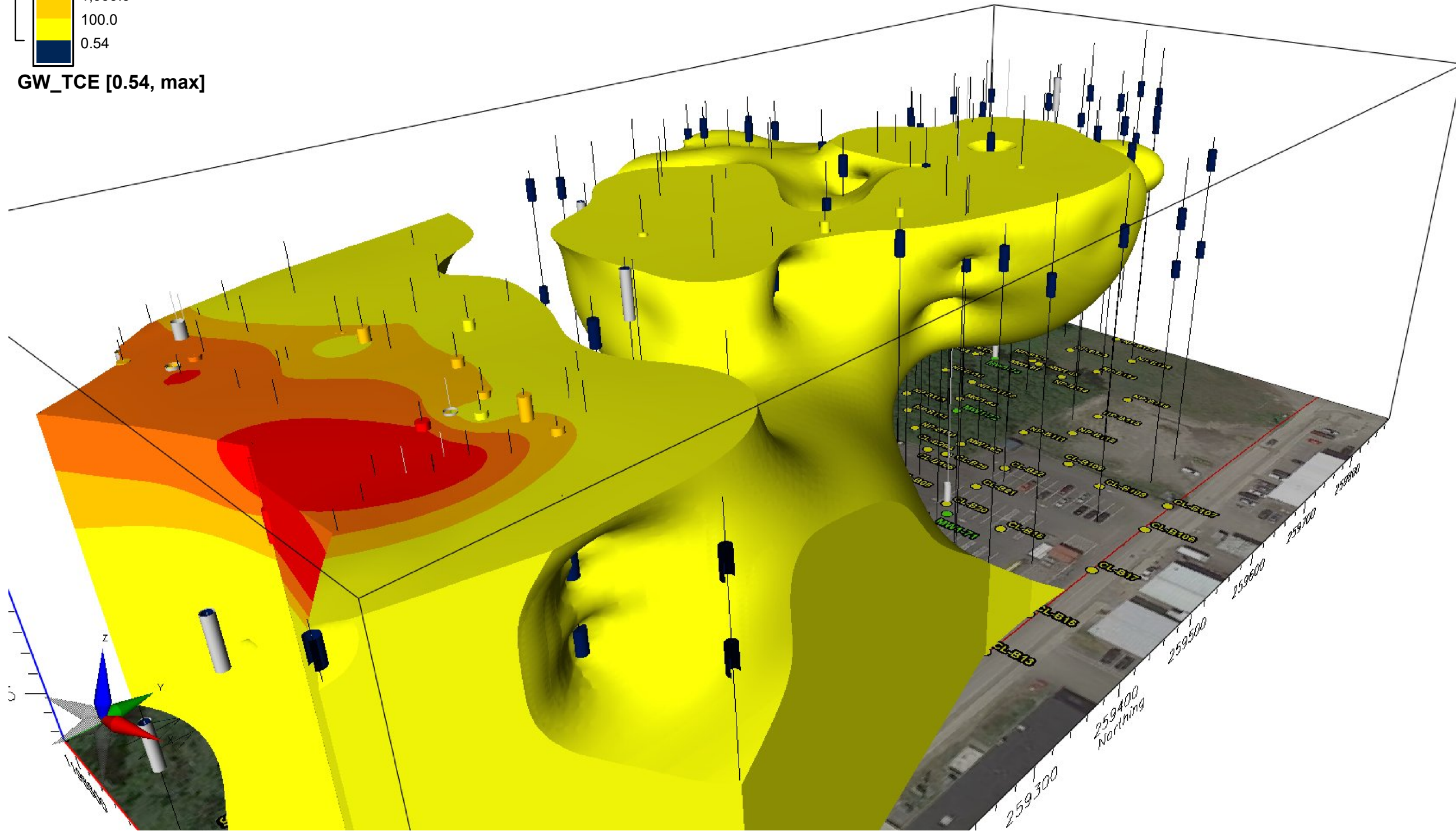
GW_TCE [0.54, max]



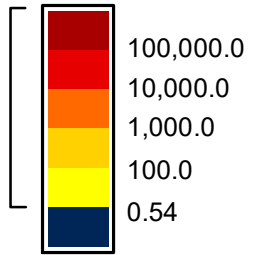
GW_TCE (in ppb)



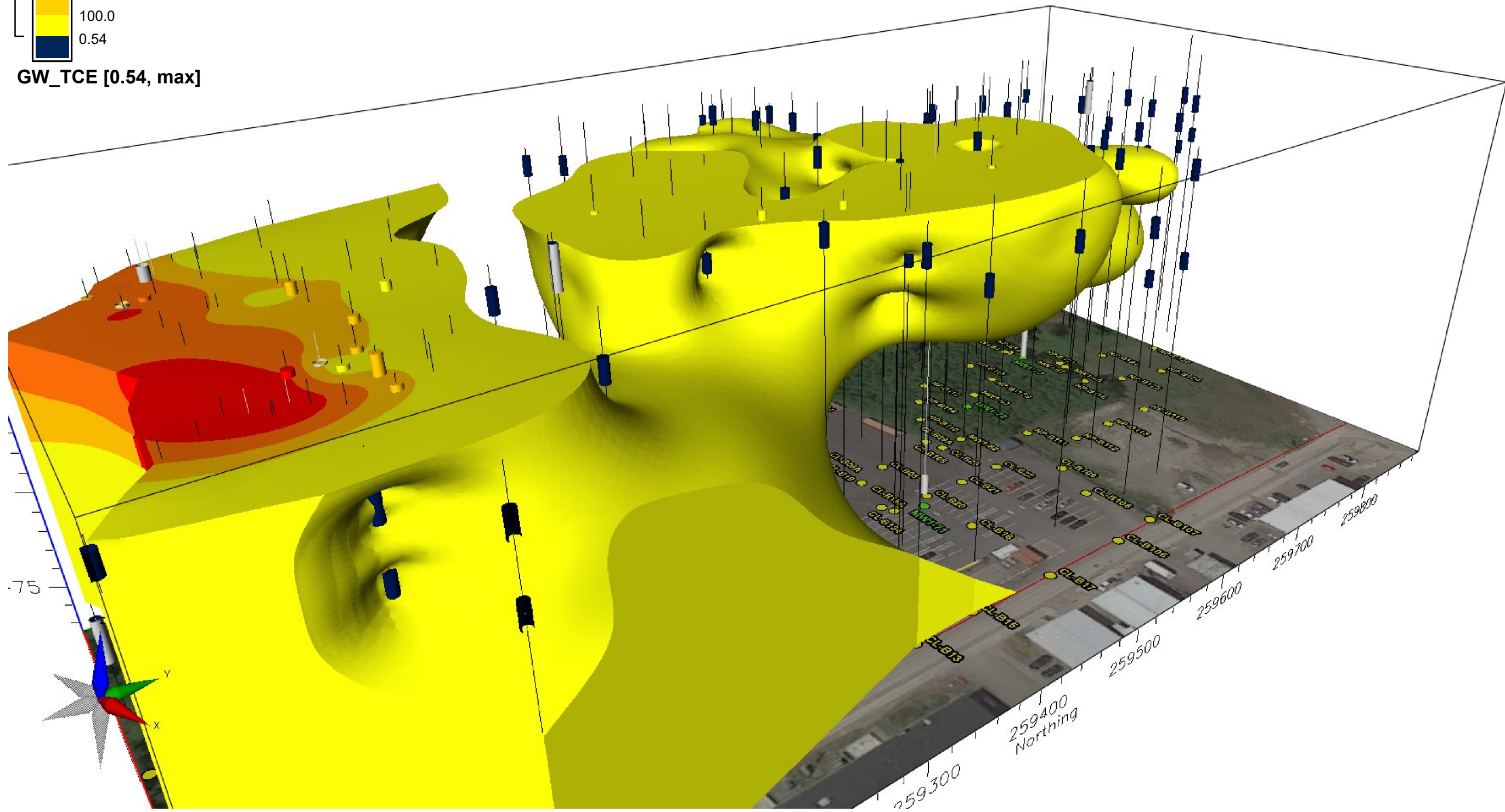
GW_TCE [0.54, max]



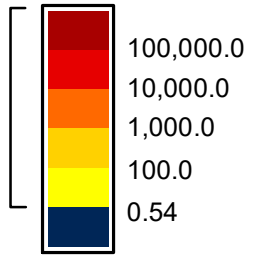
GW_TCE (in ppb)



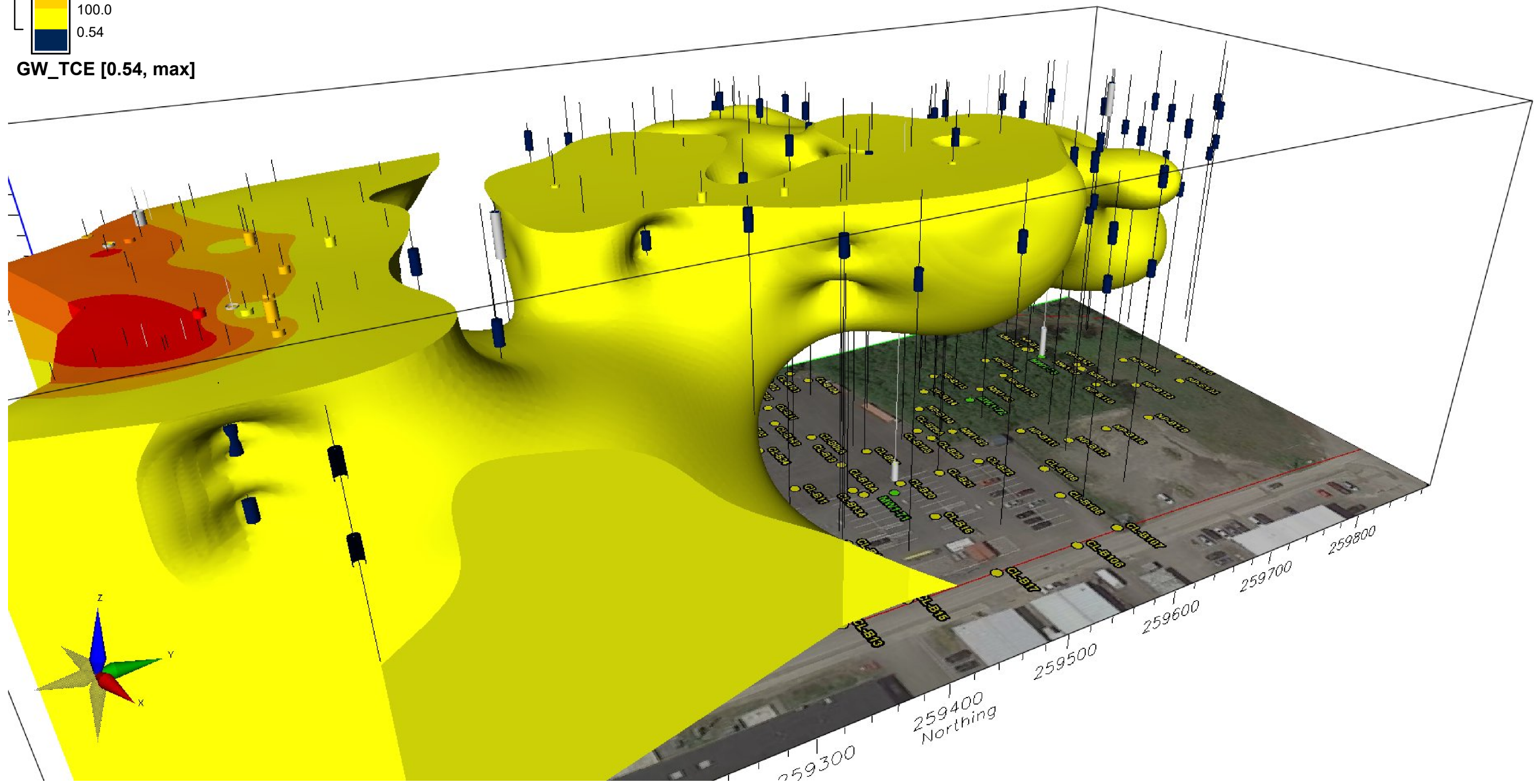
GW_TCE [0.54, max]



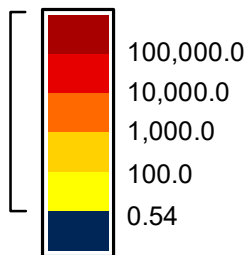
GW_TCE (in ppb)



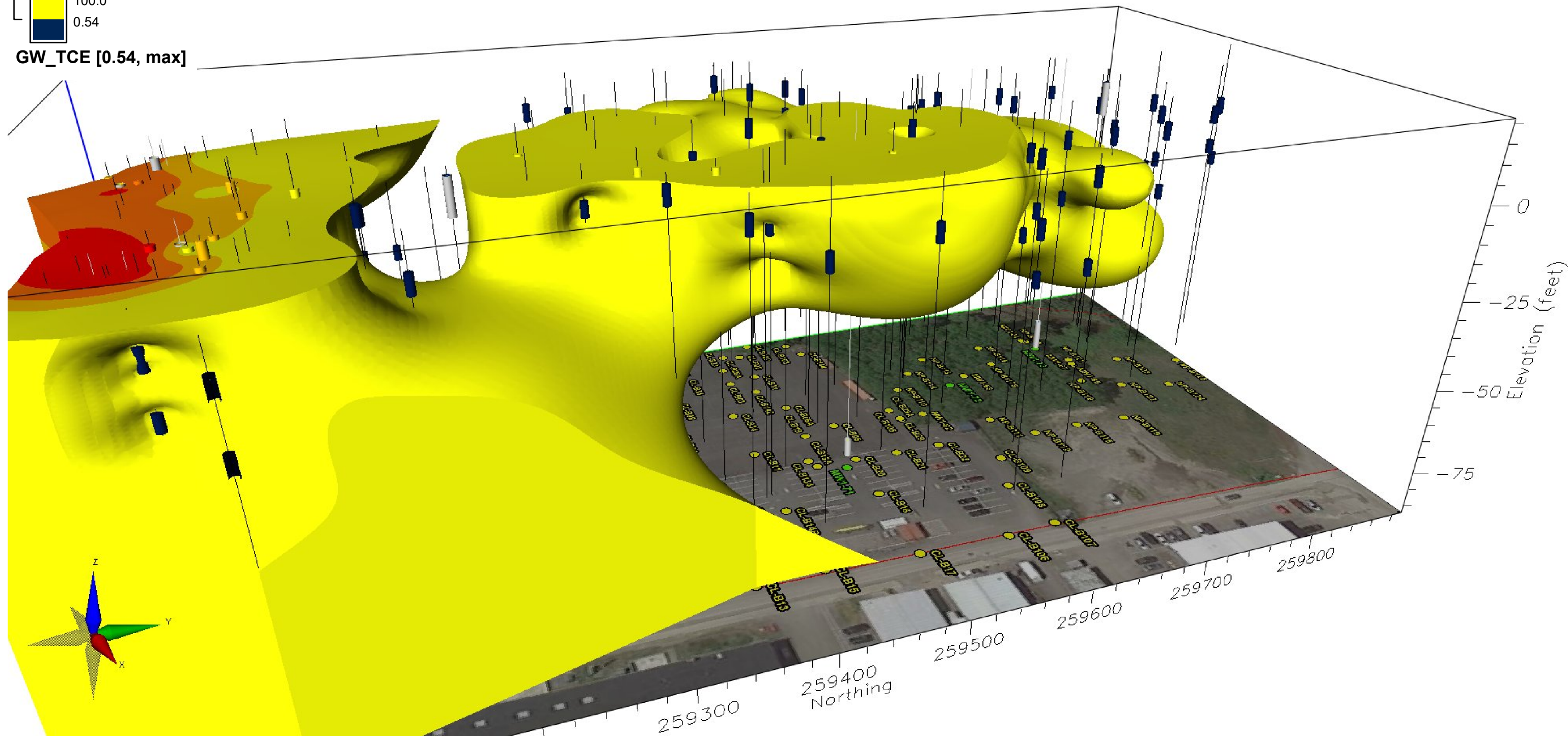
GW_TCE [0.54, max]



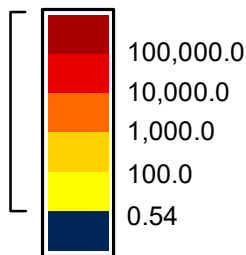
GW_TCE (in ppb)



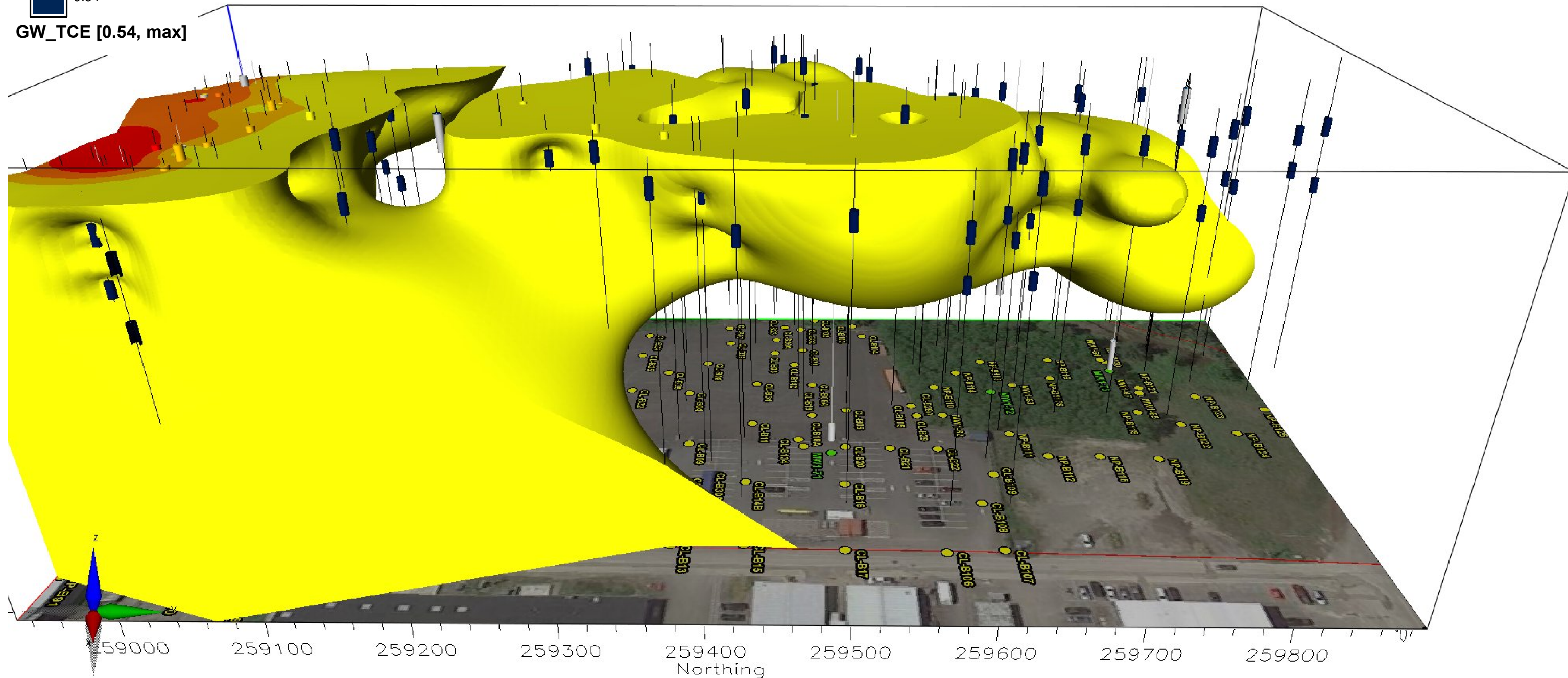
GW_TCE [0.54, max]



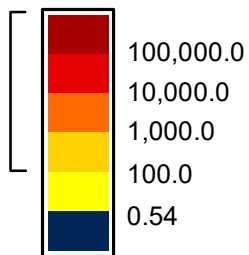
GW_TCE (in ppb)



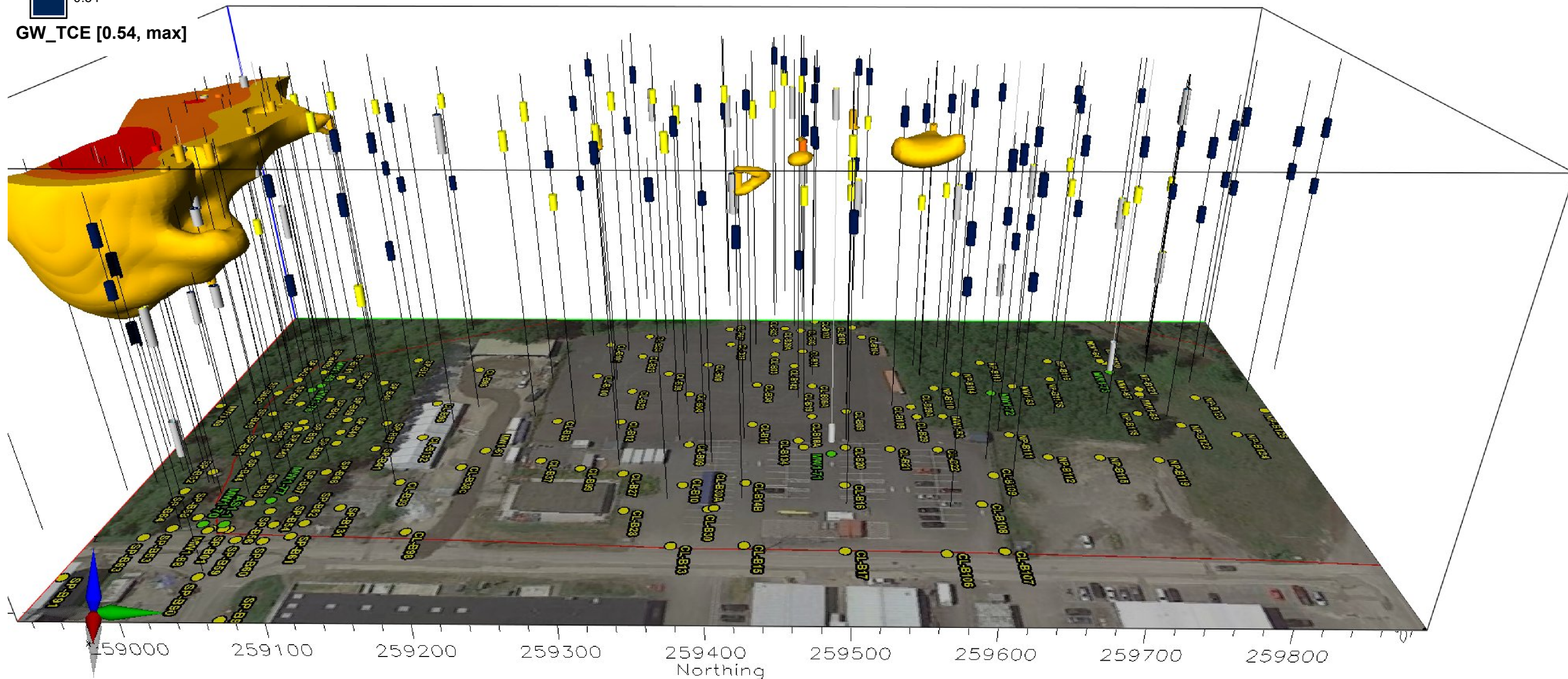
GW_TCE [0.54, max]



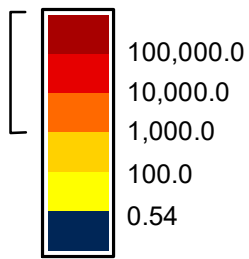
GW_TCE (in ppb)



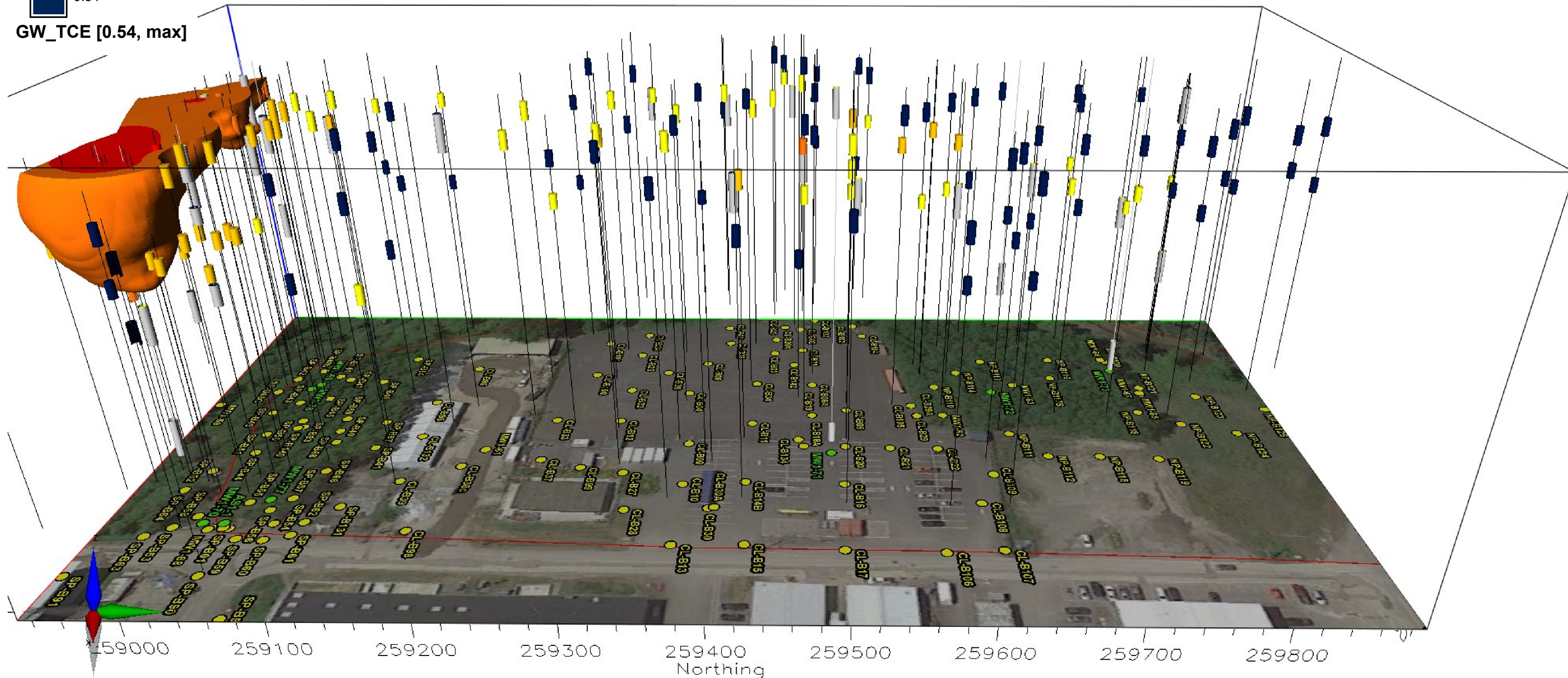
GW_TCE [0.54, max]



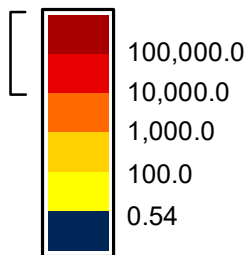
GW_TCE (in ppb)



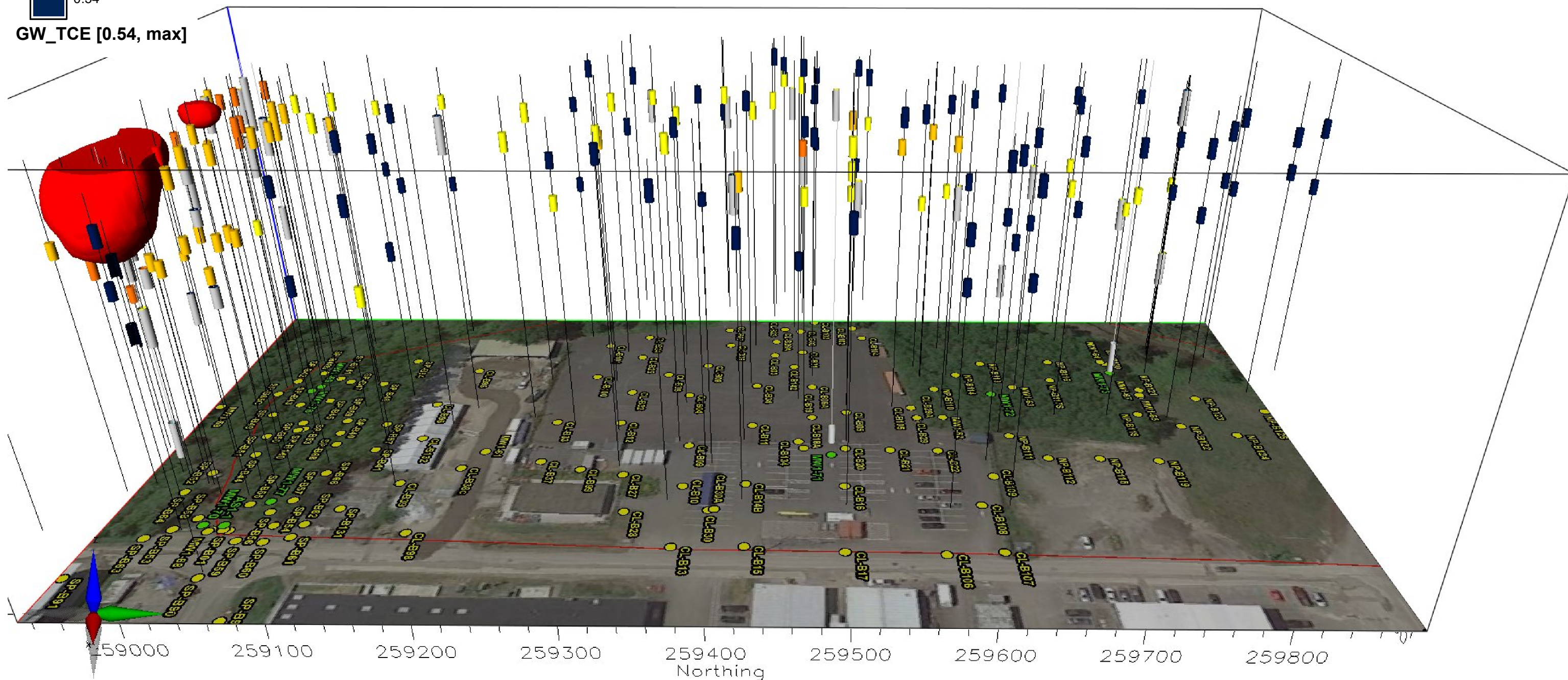
GW_TCE [0.54, max]



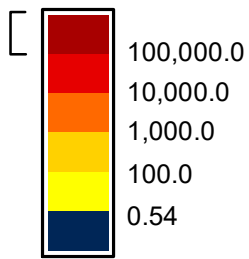
GW_TCE (in ppb)



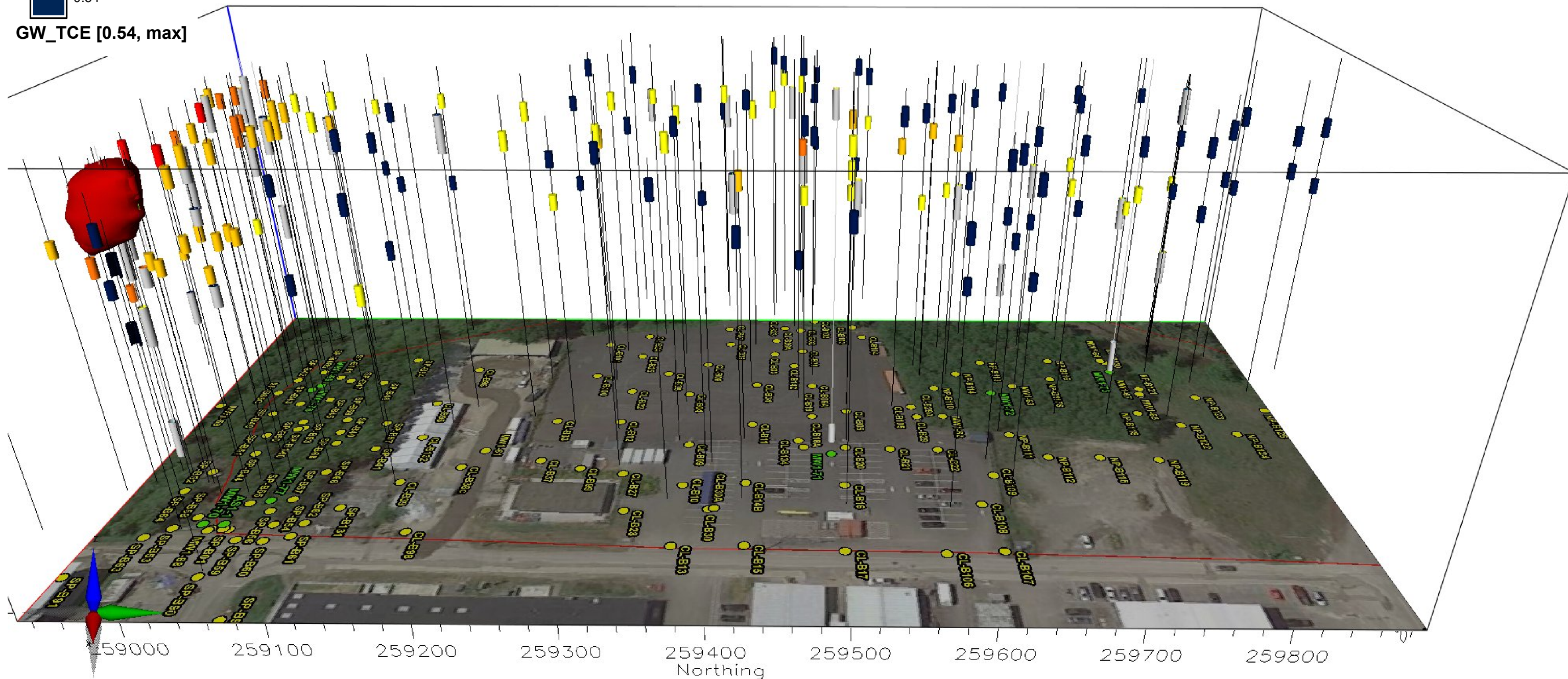
GW_TCE [0.54, max]



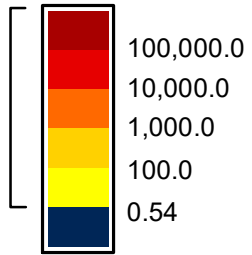
GW_TCE (in ppb)



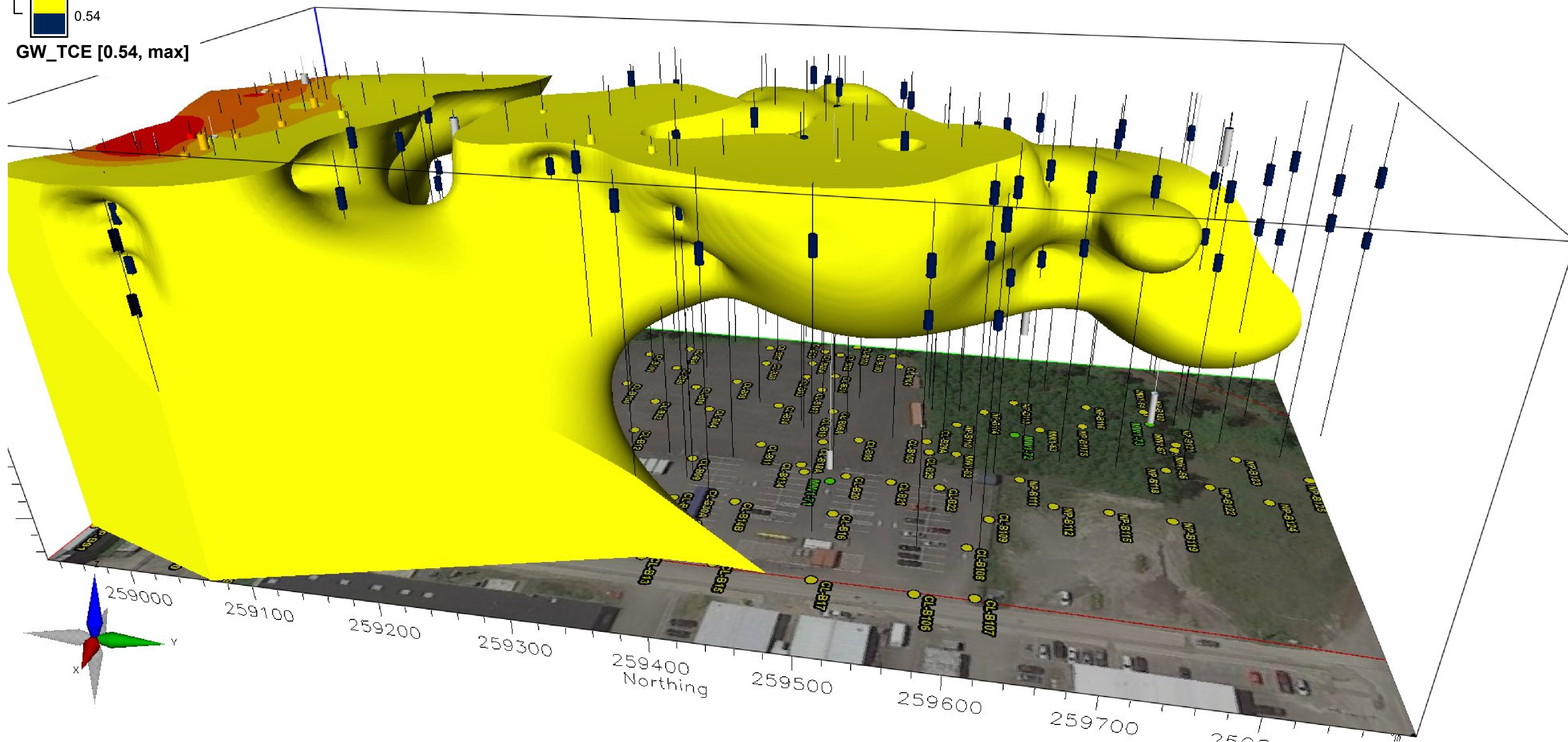
GW_TCE [0.54, max]



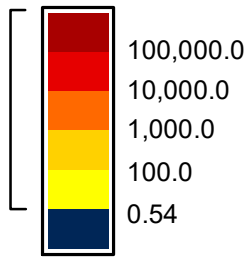
GW_TCE (in ppb)



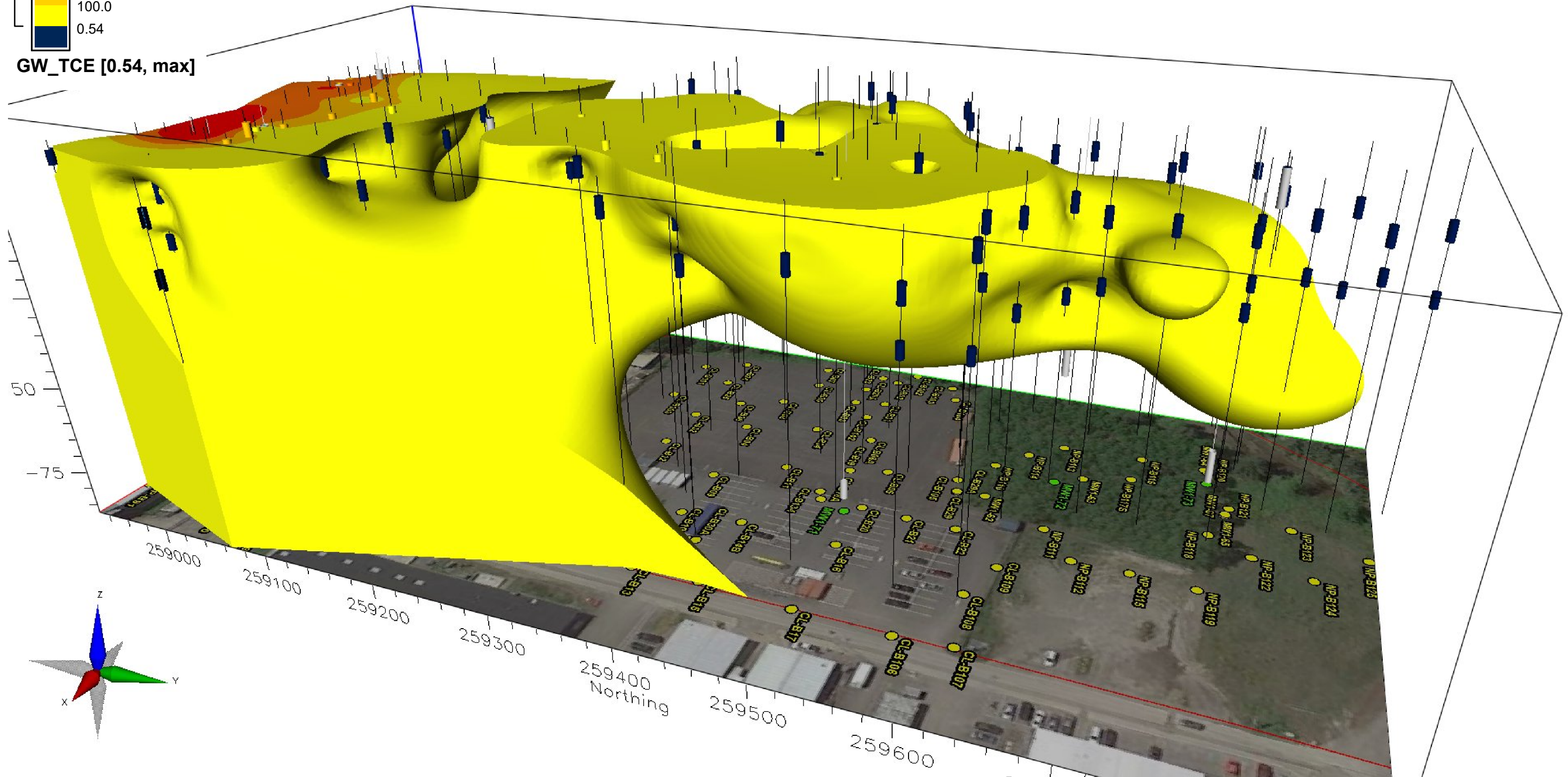
GW_TCE [0.54, max]



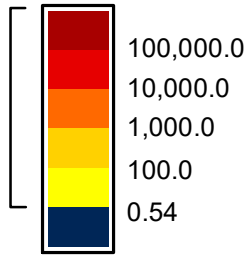
GW_TCE (in ppb)



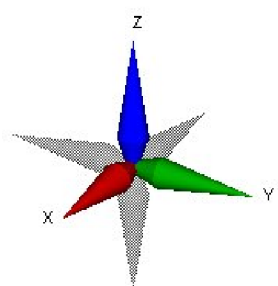
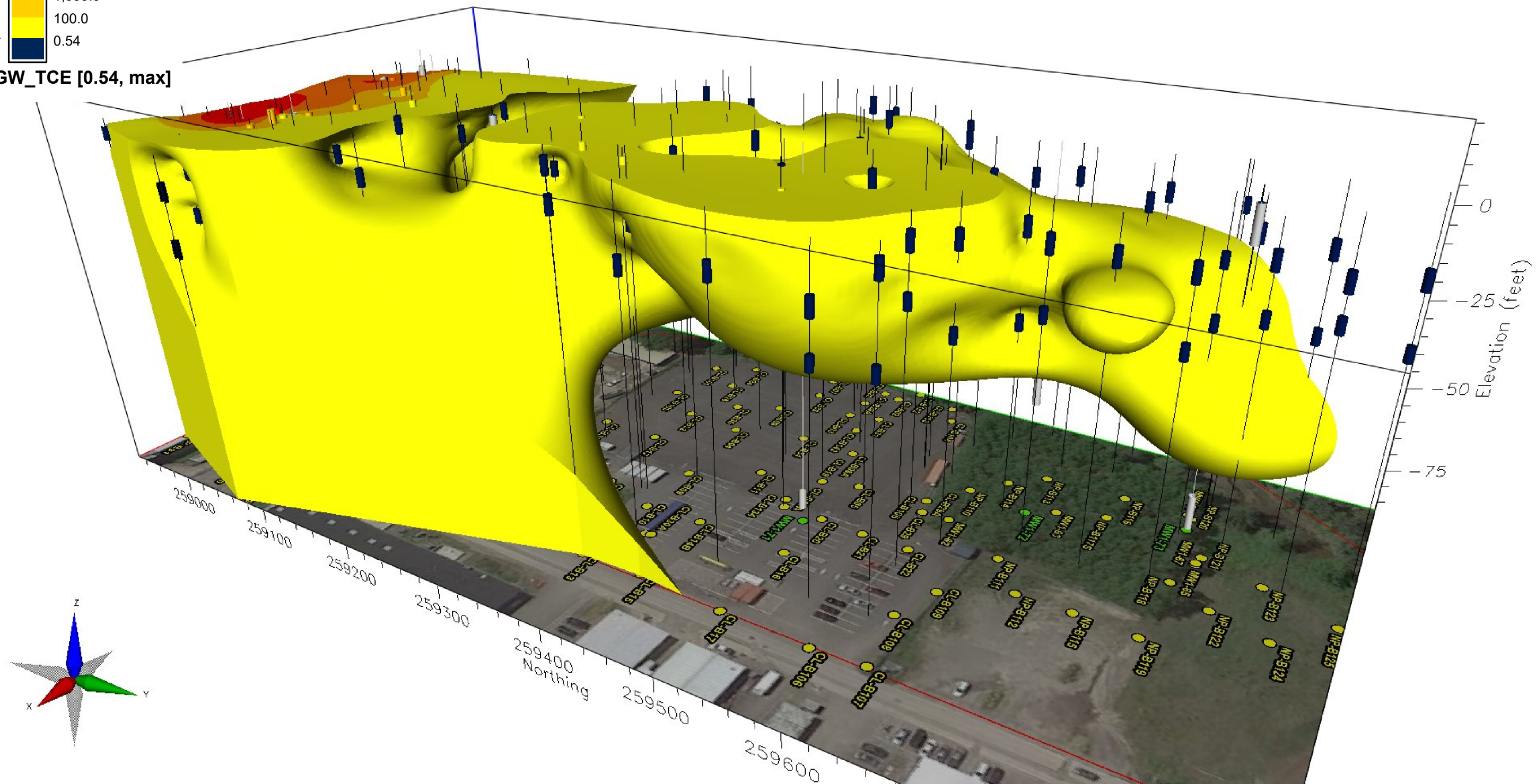
GW_TCE [0.54, max]



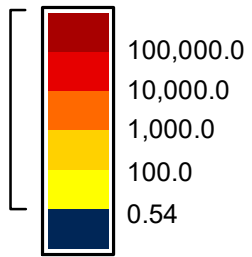
GW_TCE (in ppb)



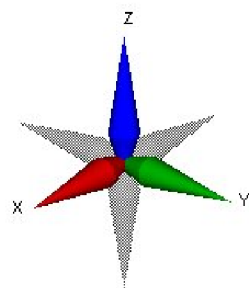
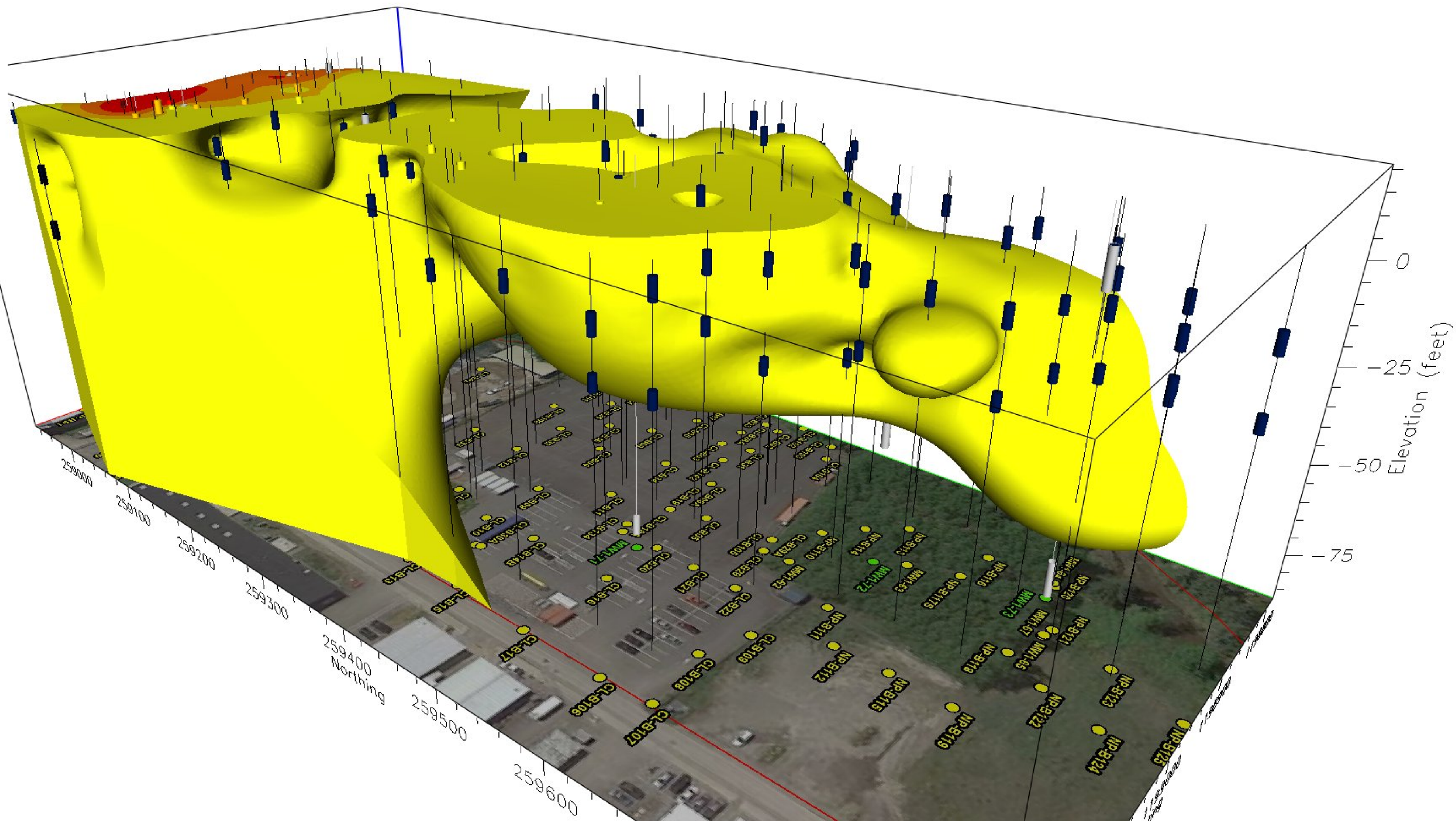
GW_TCE [0.54, max]



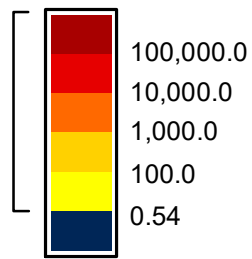
GW_TCE (in ppb)



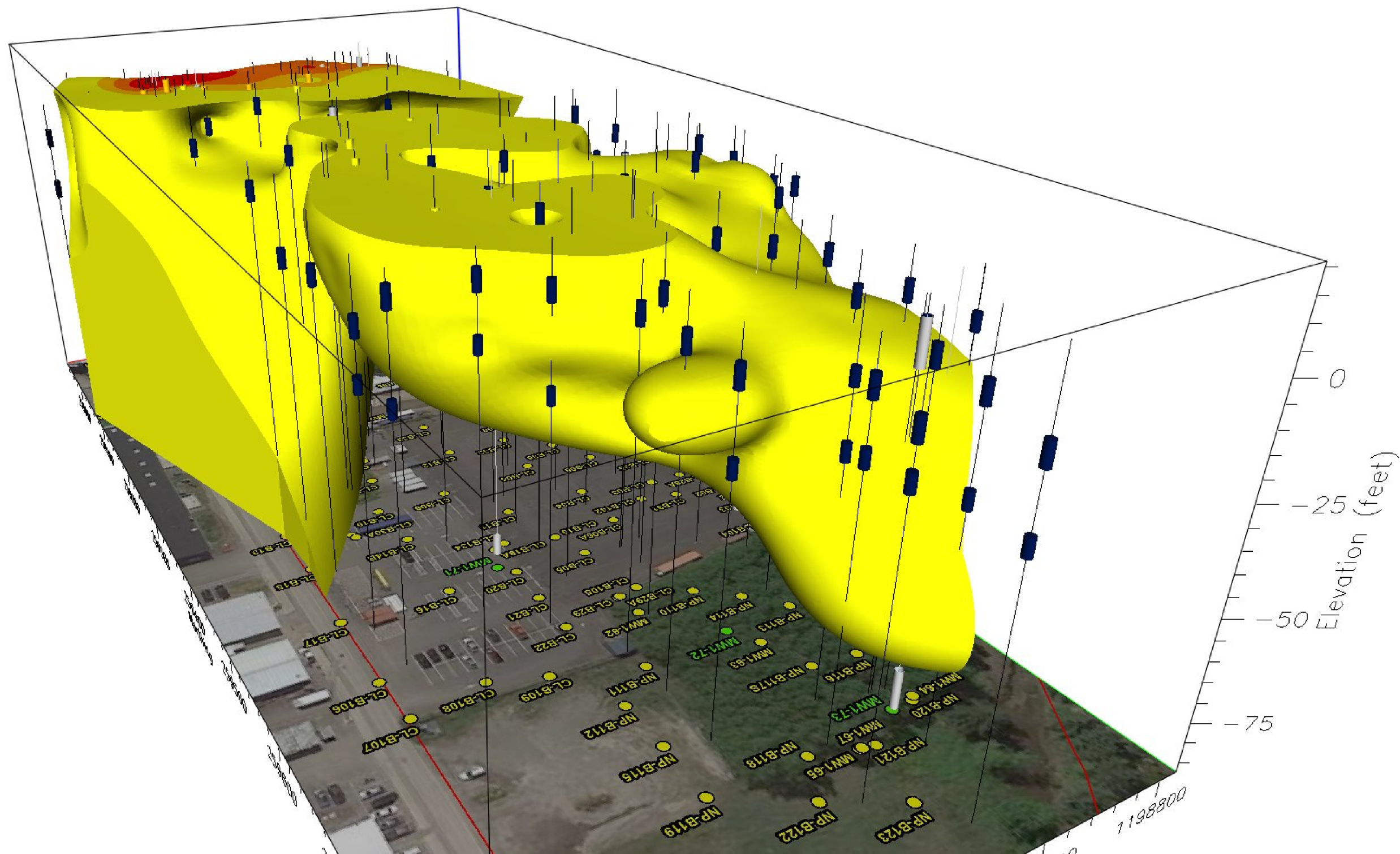
GW_TCE [0.54, max]



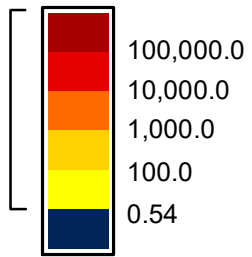
GW_TCE (in ppb)



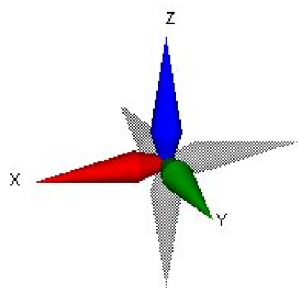
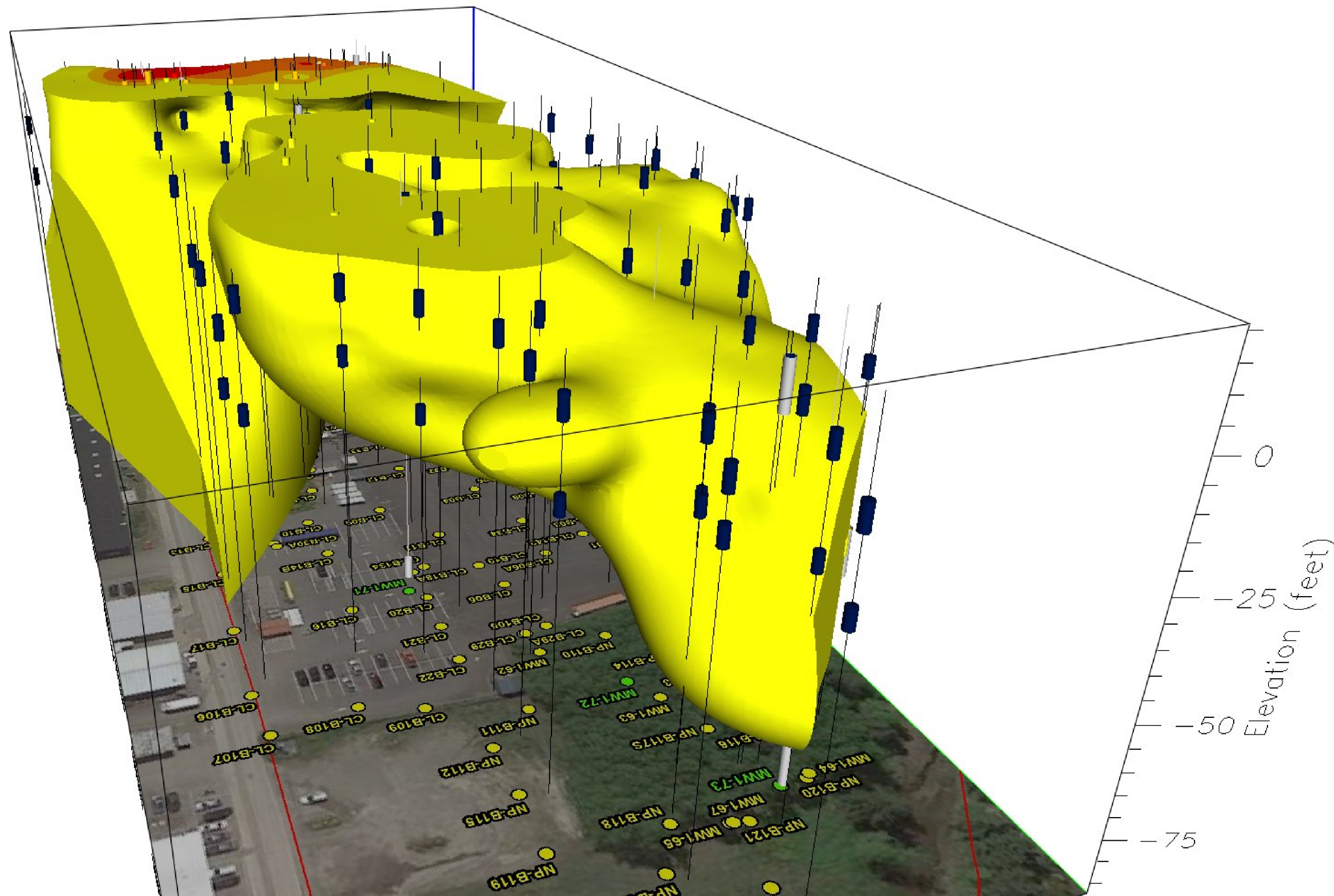
GW_TCE [0.54, max]



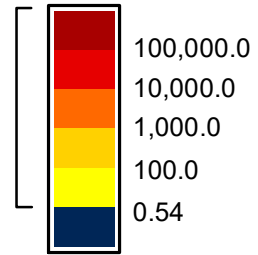
GW_TCE (in ppb)



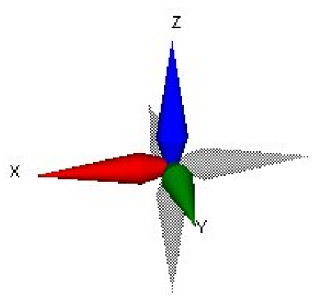
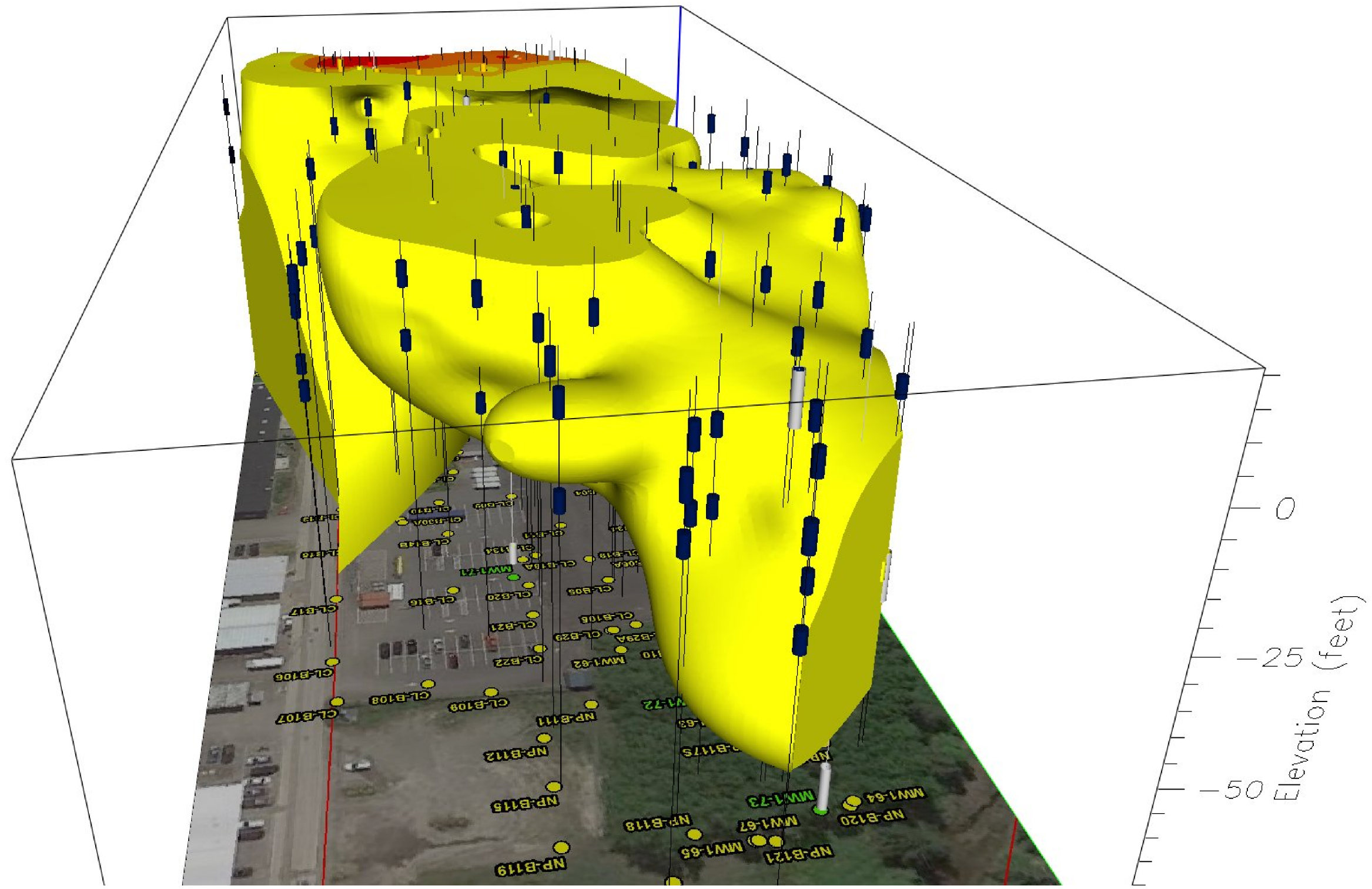
GW_TCE [0.54, max]



GW_TCE (in ppb)

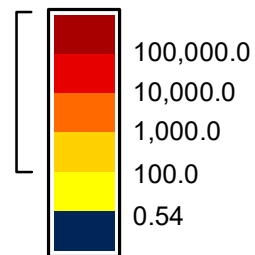


GW_TCE [0.54, max]

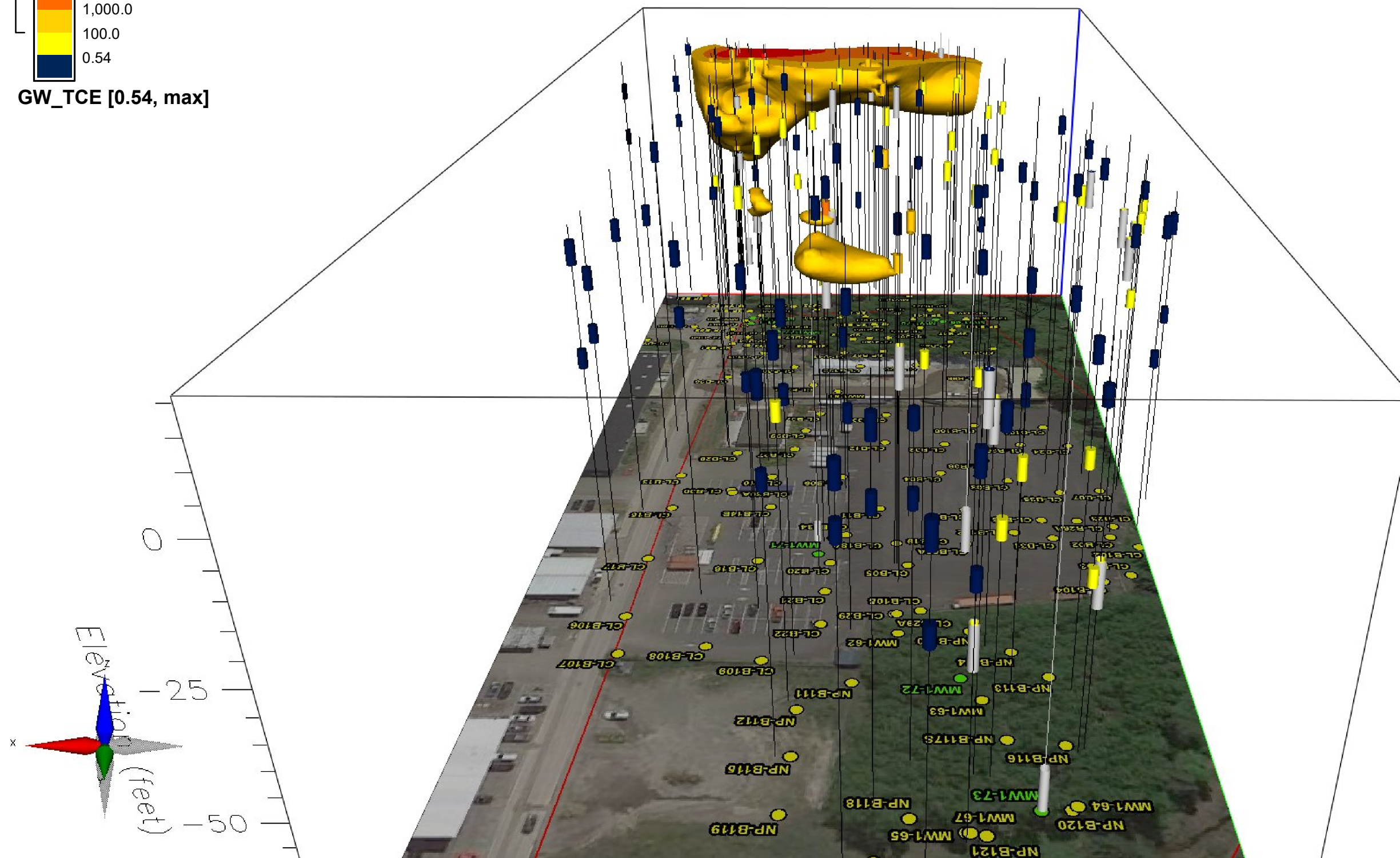


Elevation (feet)

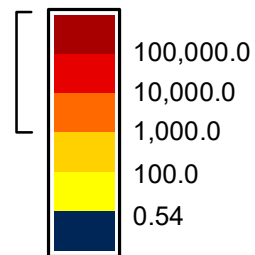
GW_TCE (in ppb)



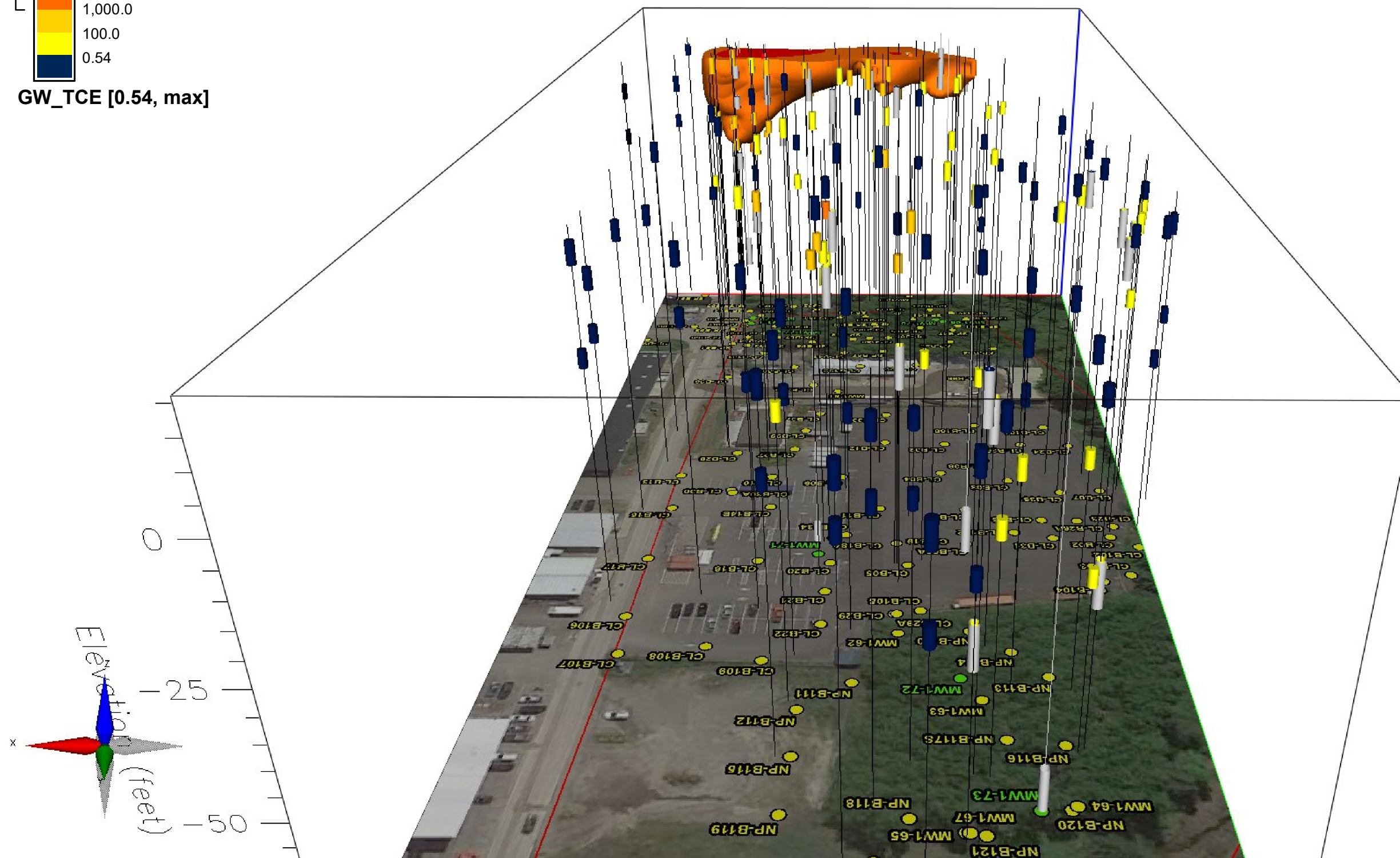
GW_TCE [0.54, max]



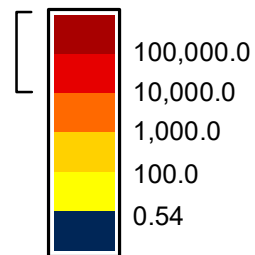
GW_TCE (in ppb)



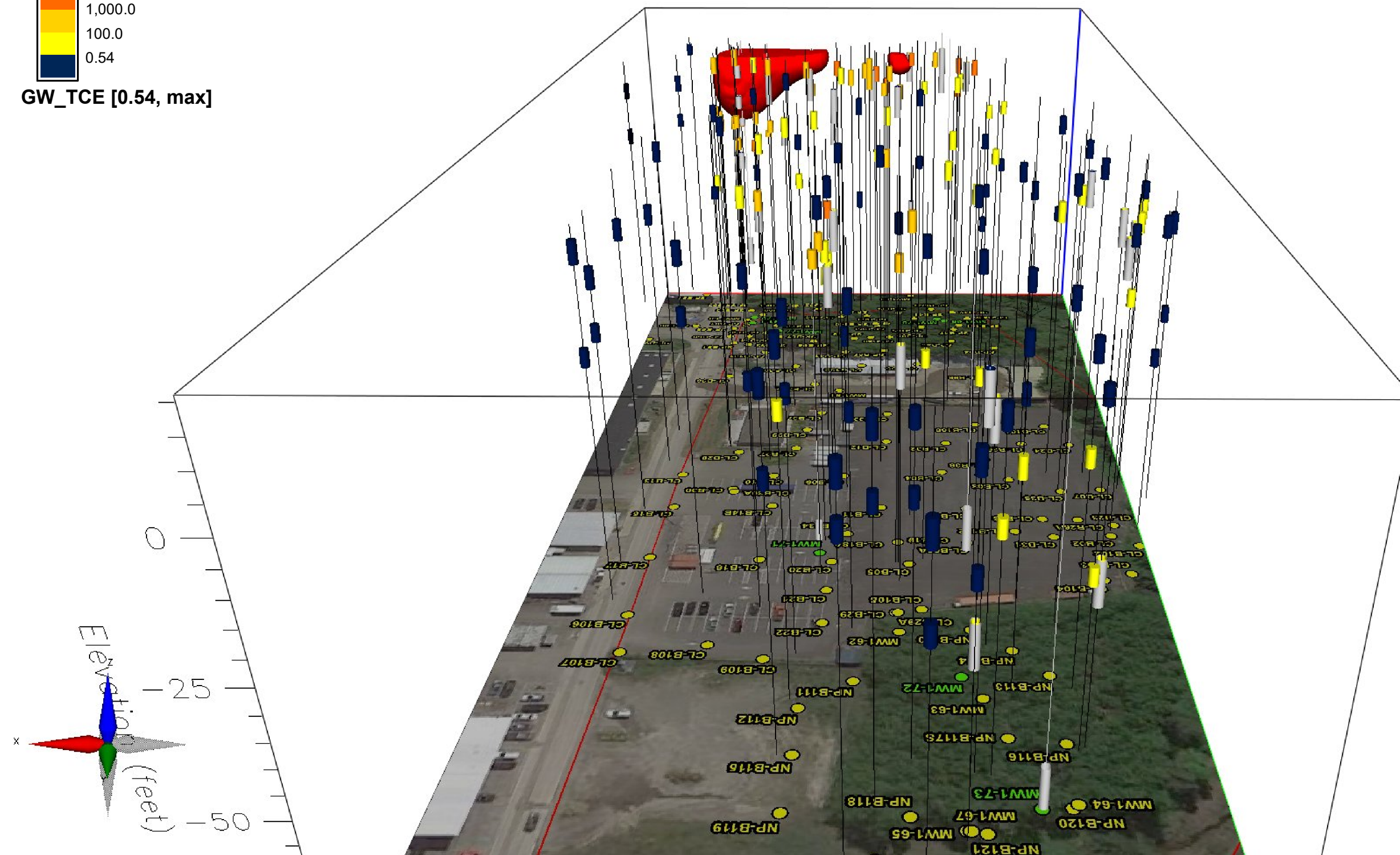
GW_TCE [0.54, max]



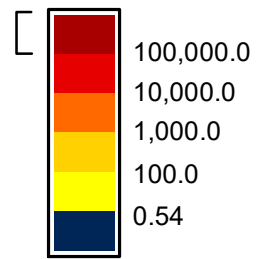
GW_TCE (in ppb)



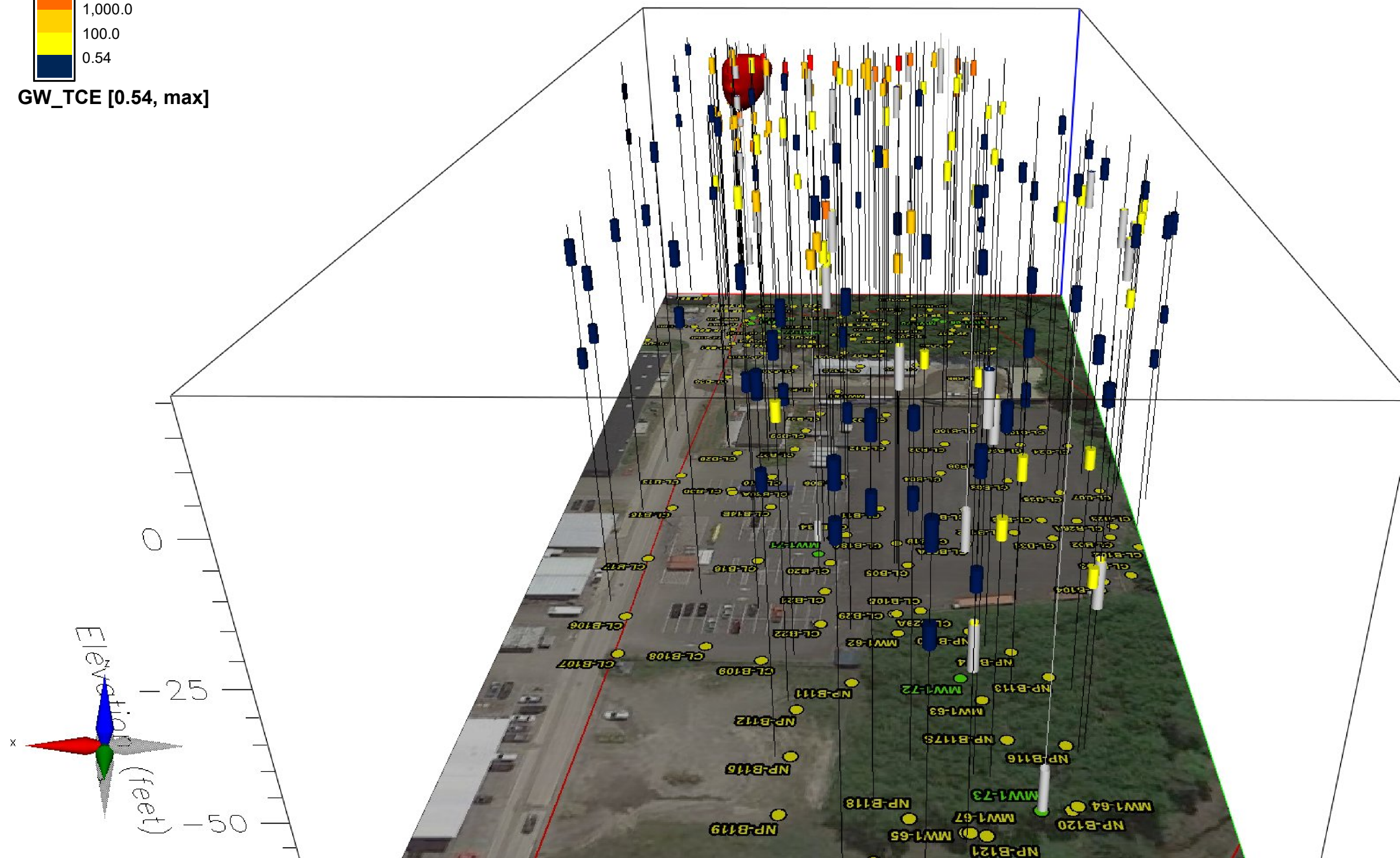
GW_TCE [0.54, max]



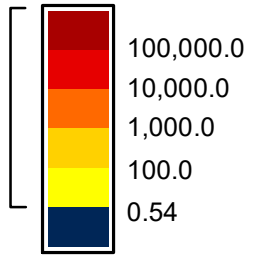
GW_TCE (in ppb)



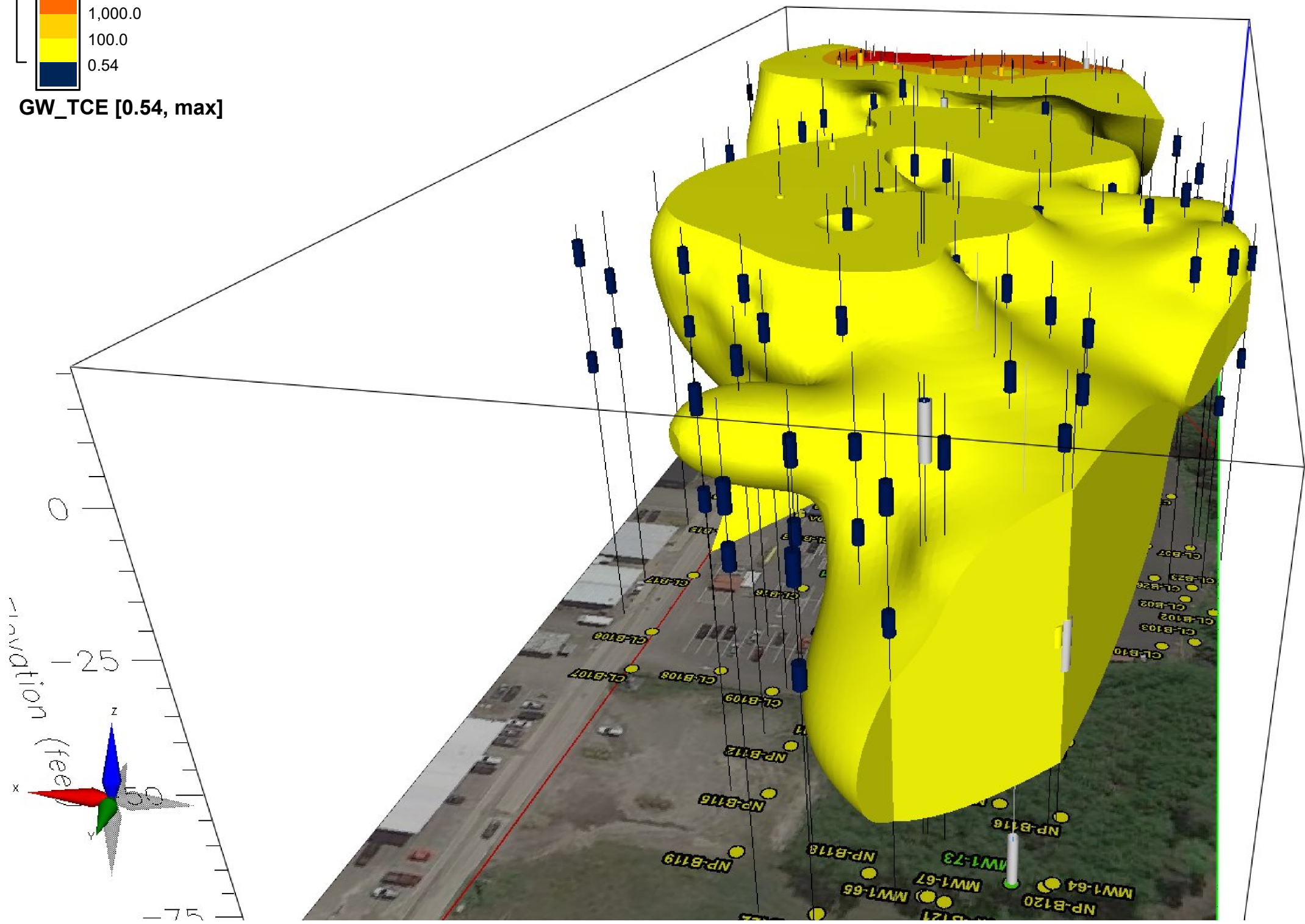
GW_TCE [0.54, max]



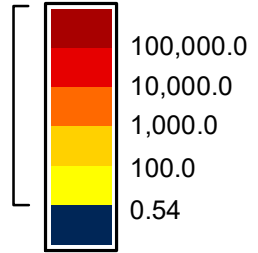
GW_TCE (in ppb)



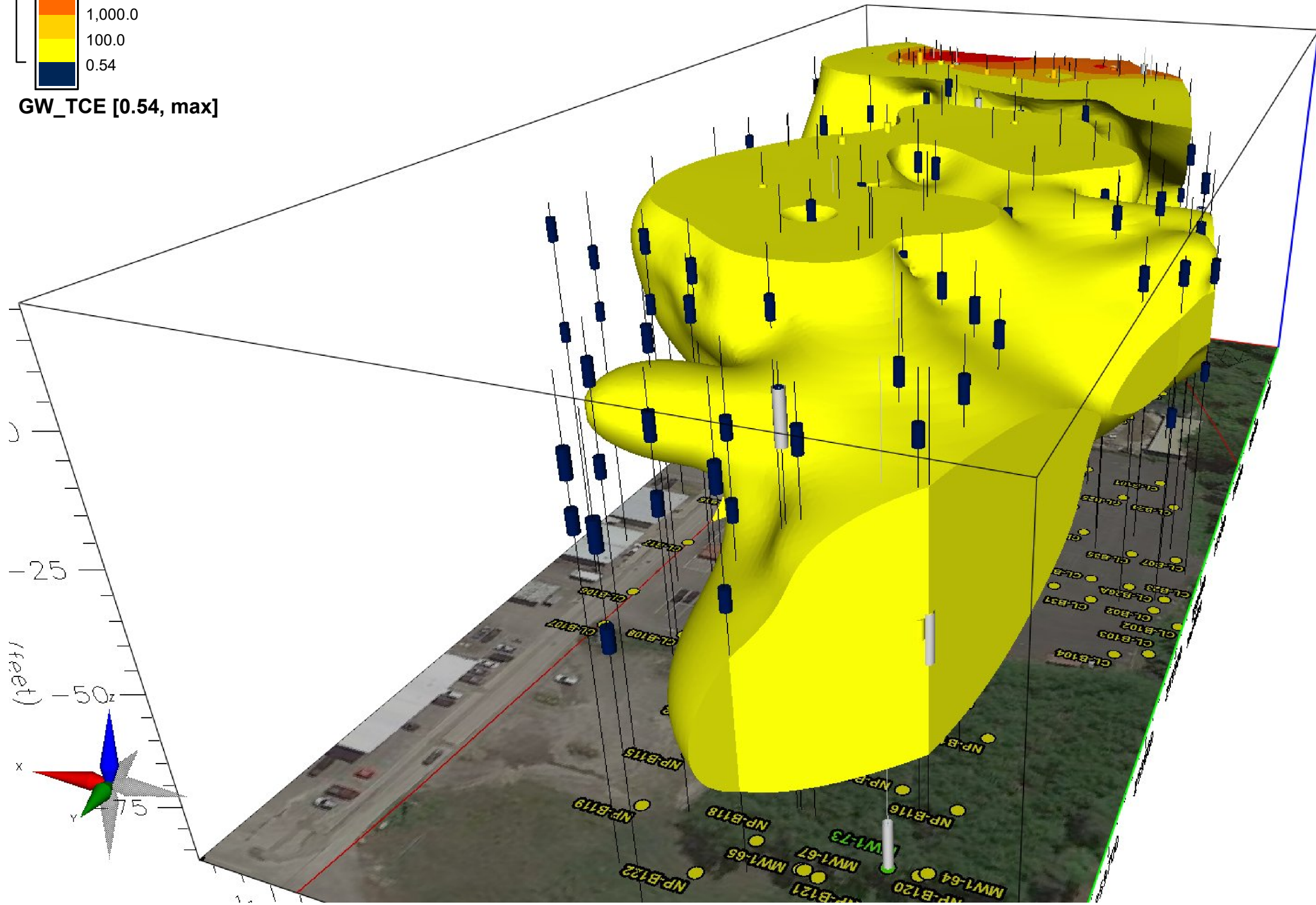
GW_TCE [0.54, max]



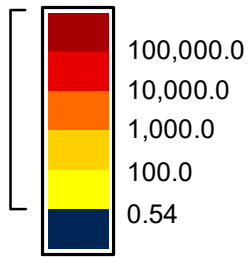
GW_TCE (in ppb)



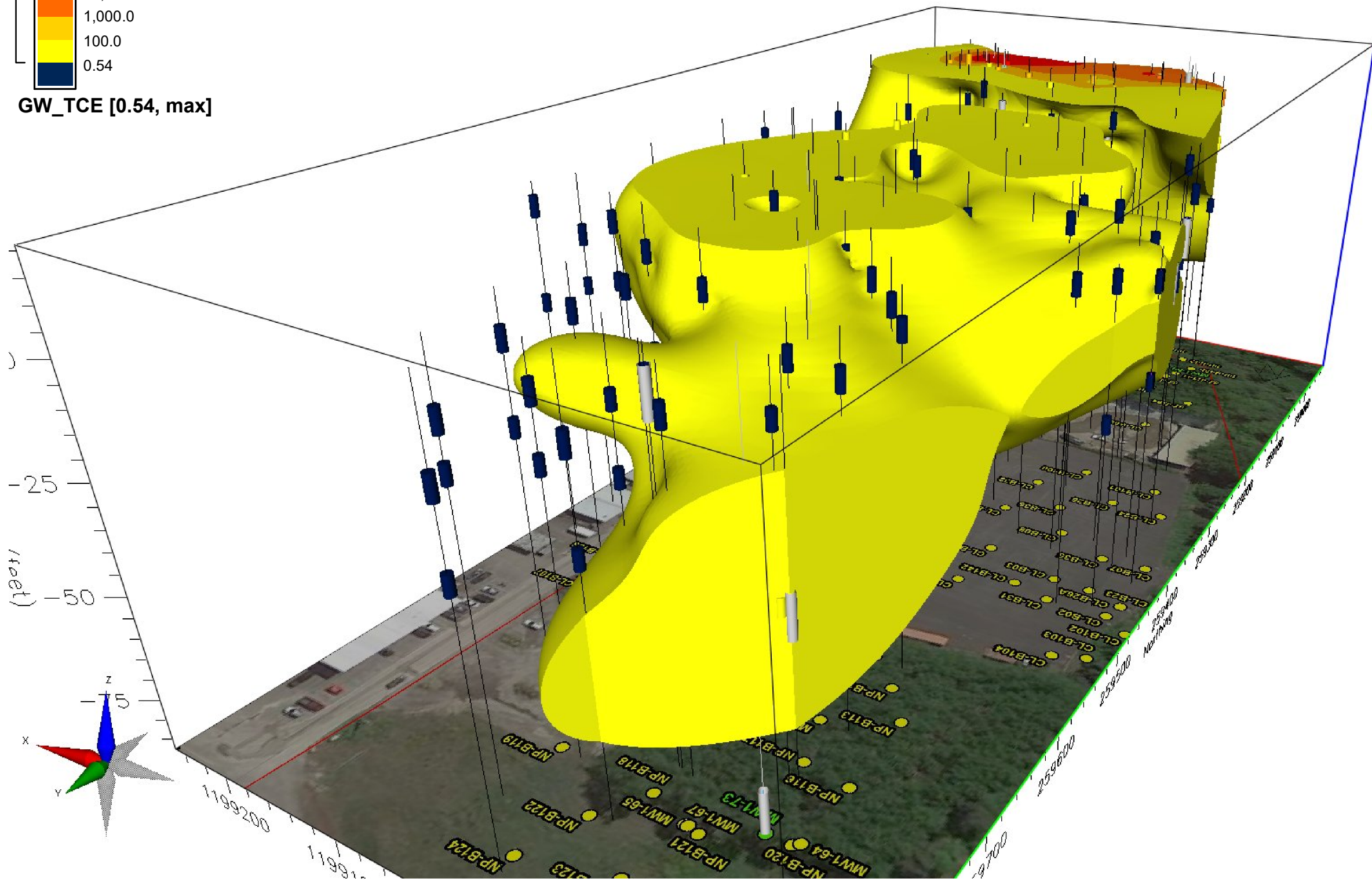
GW_TCE [0.54, max]



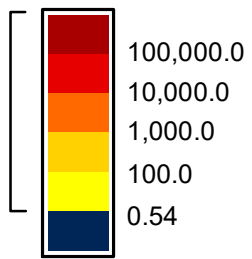
GW_TCE (in ppb)



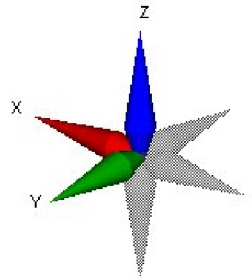
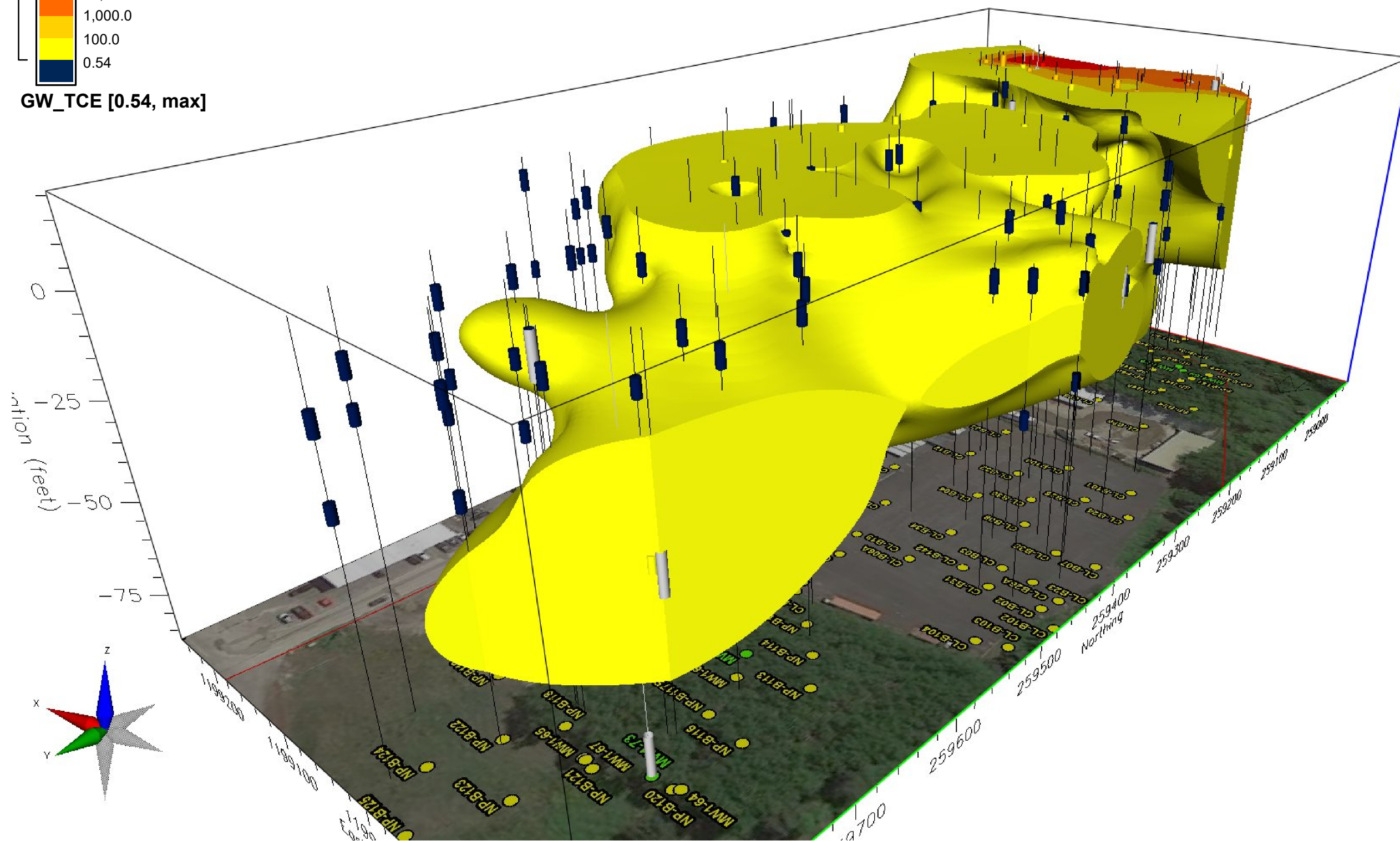
GW_TCE [0.54, max]



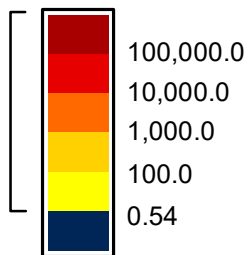
GW_TCE (in ppb)



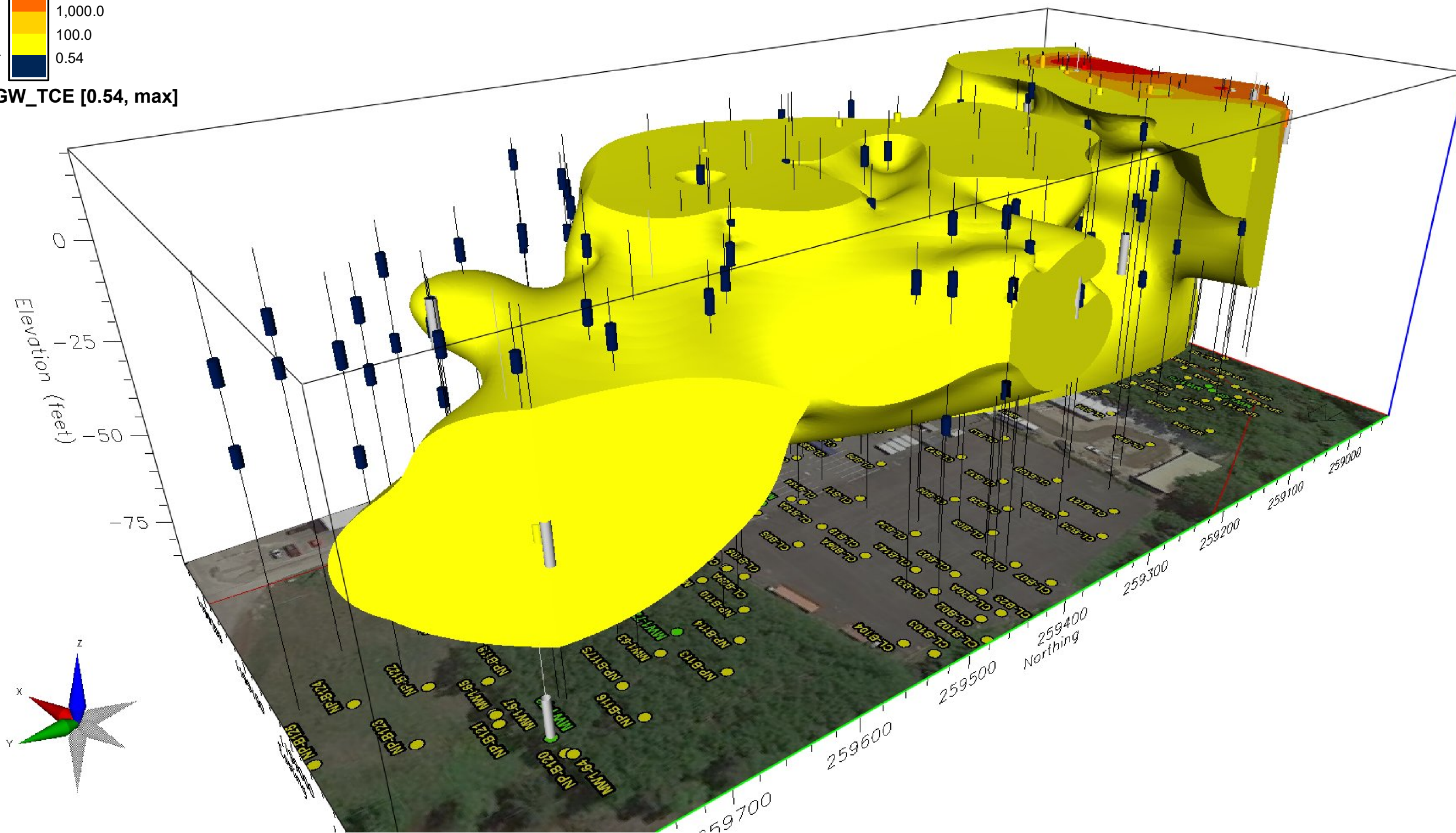
GW_TCE [0.54, max]



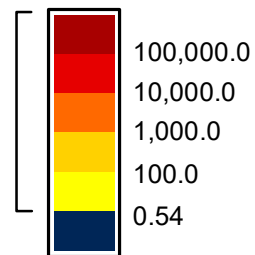
GW_TCE (in ppb)



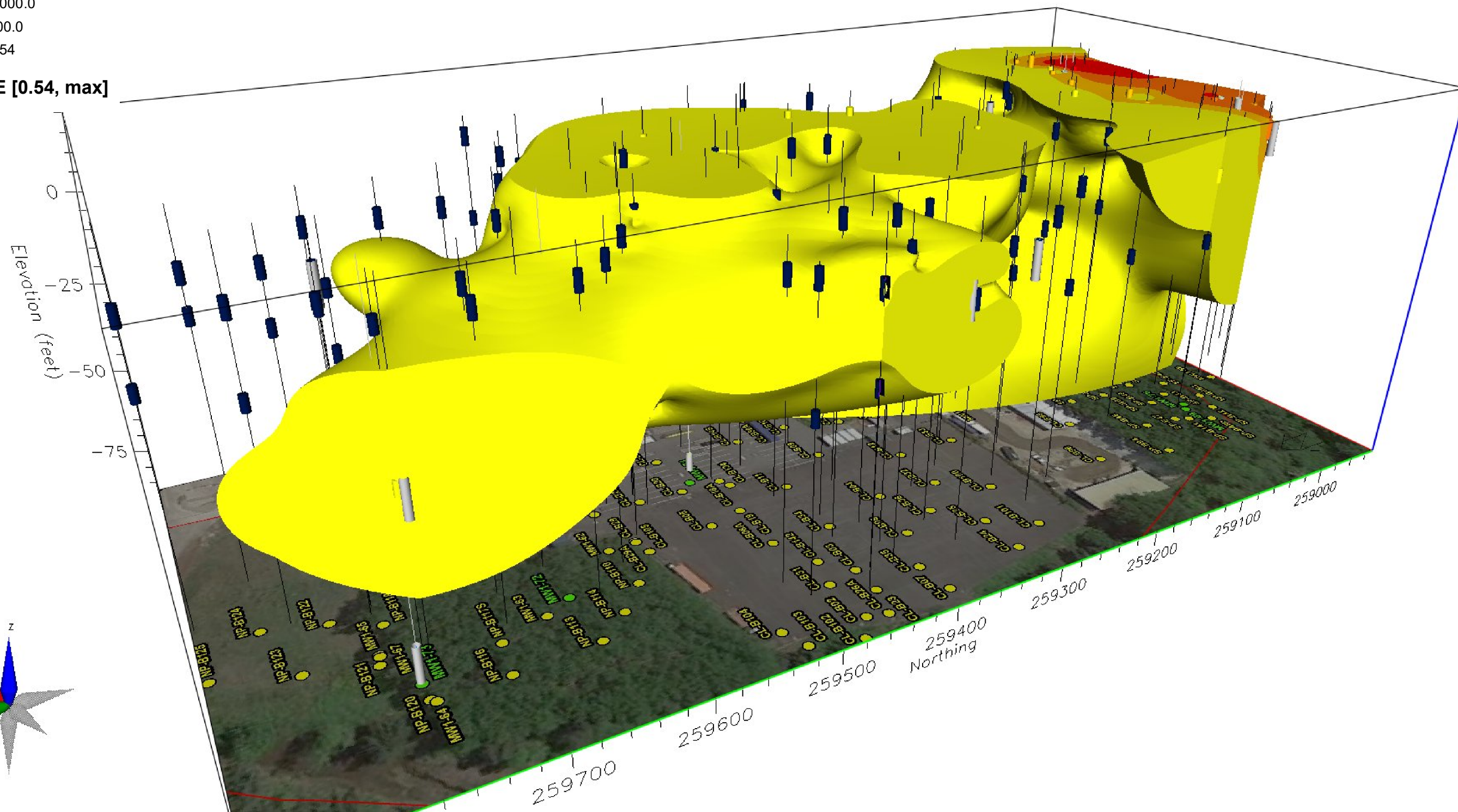
GW_TCE [0.54, max]



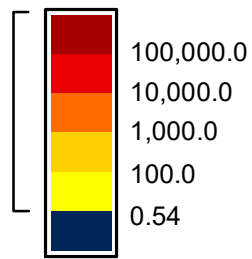
GW_TCE (in ppb)



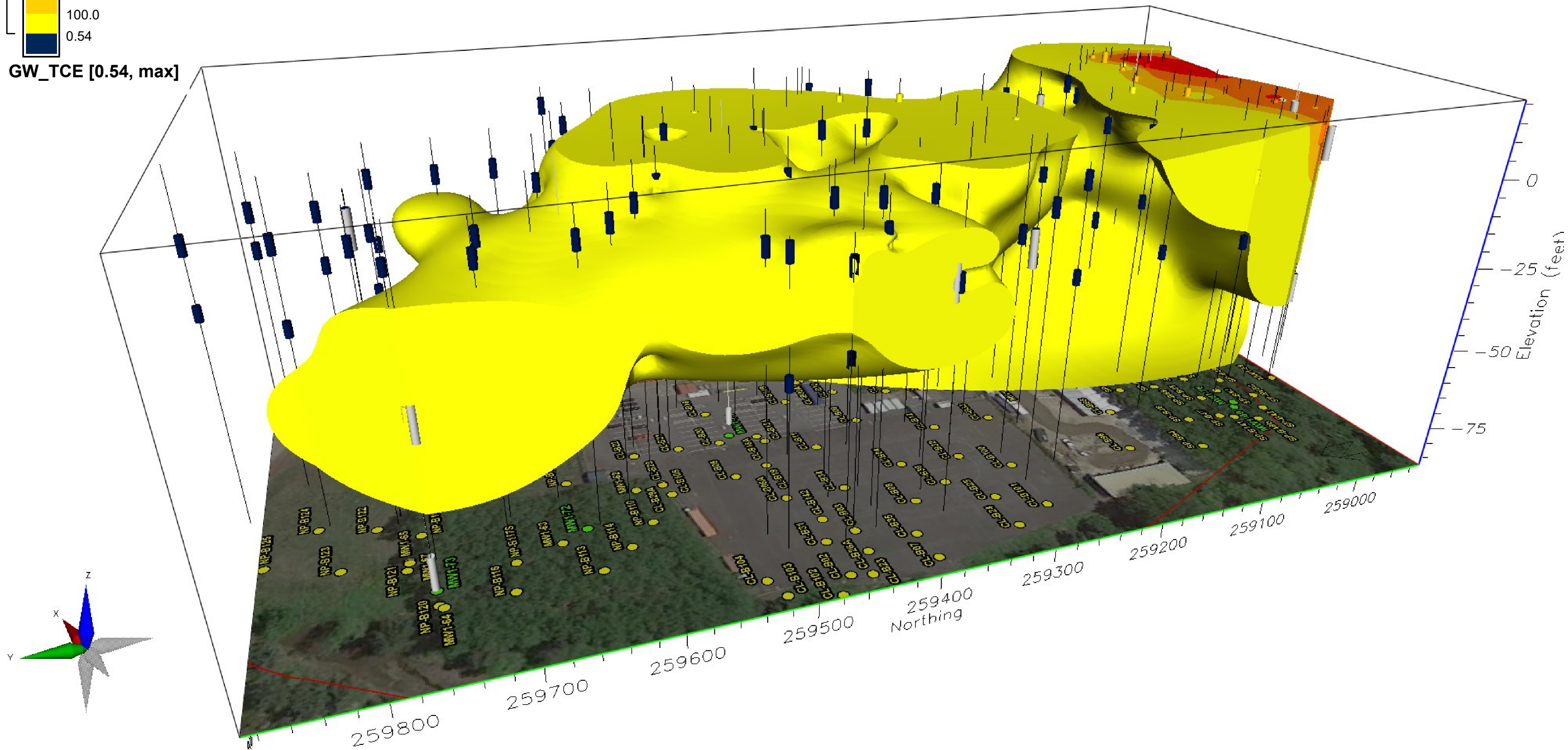
GW_TCE [0.54, max]



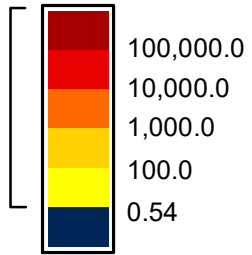
GW_TCE (in ppb)



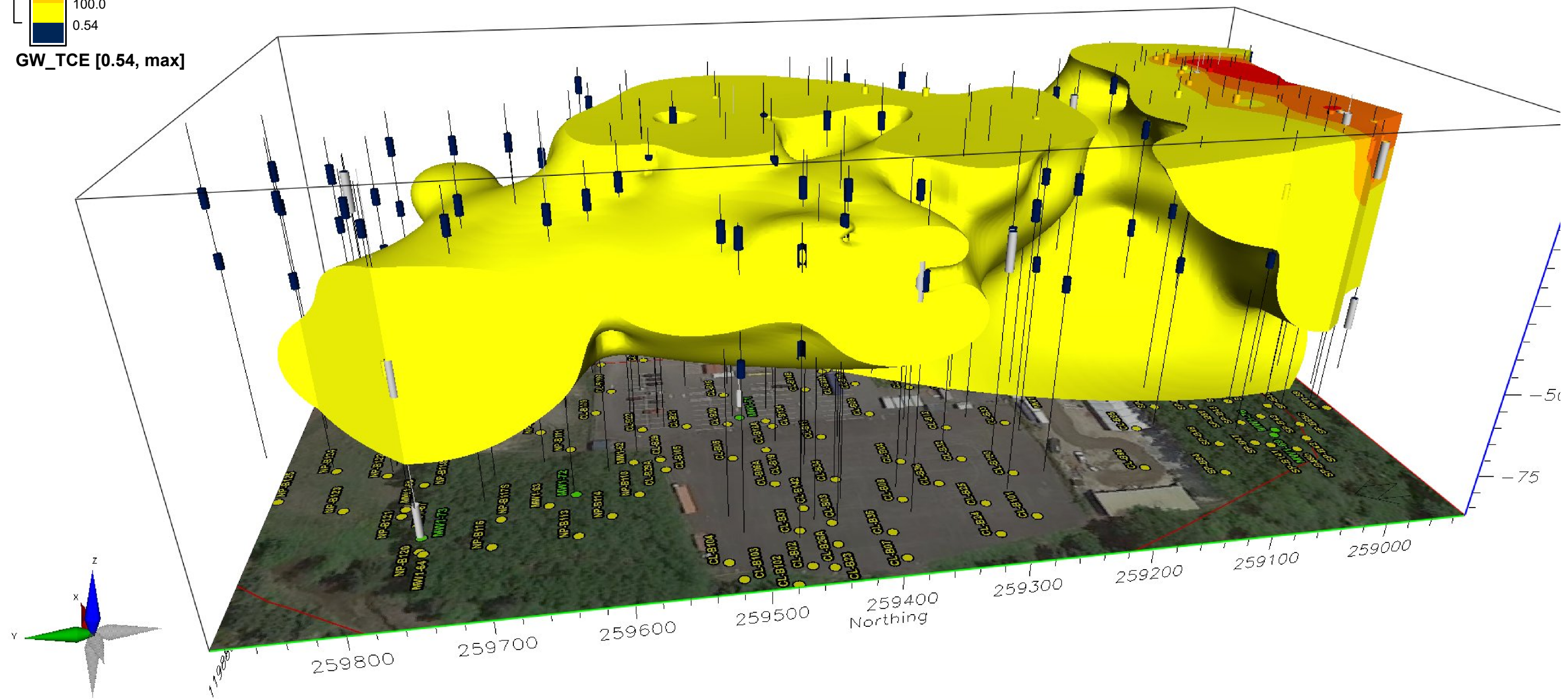
GW_TCE [0.54, max]



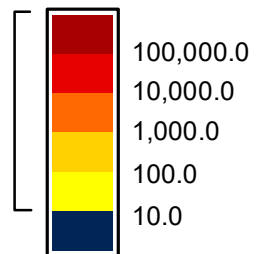
GW_TCE (in ppb)



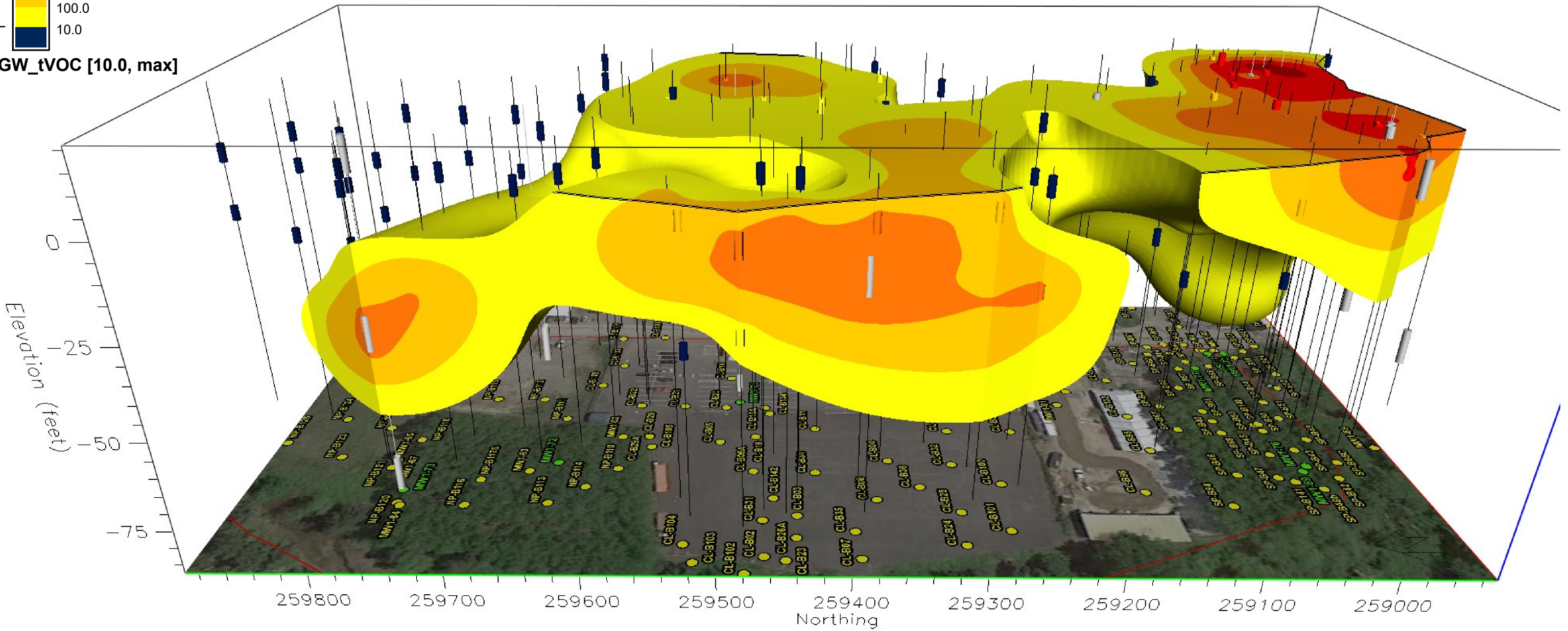
GW_TCE [0.54, max]



GW_tVOC (in ppb)



GW_tVOC [10.0, max]

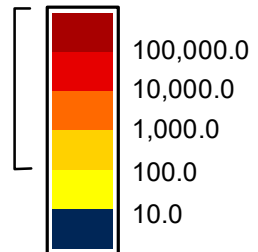


U.S. NAVY

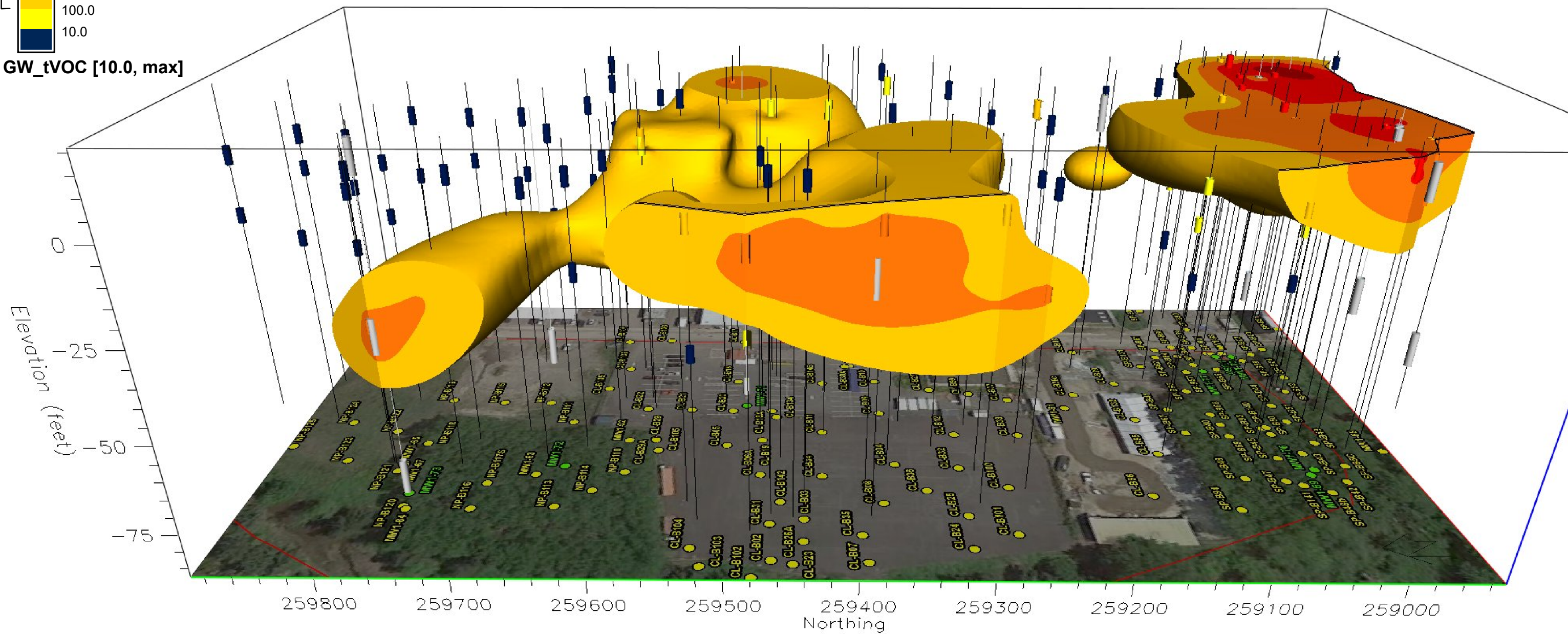
tVOC Rotation 1 – Due East View, Greater than 10 ppb

Naval Base Kitsap Keyport

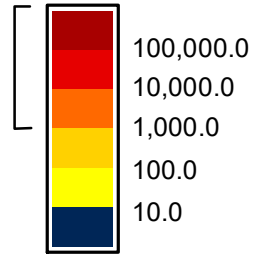
GW_tVOC (in ppb)



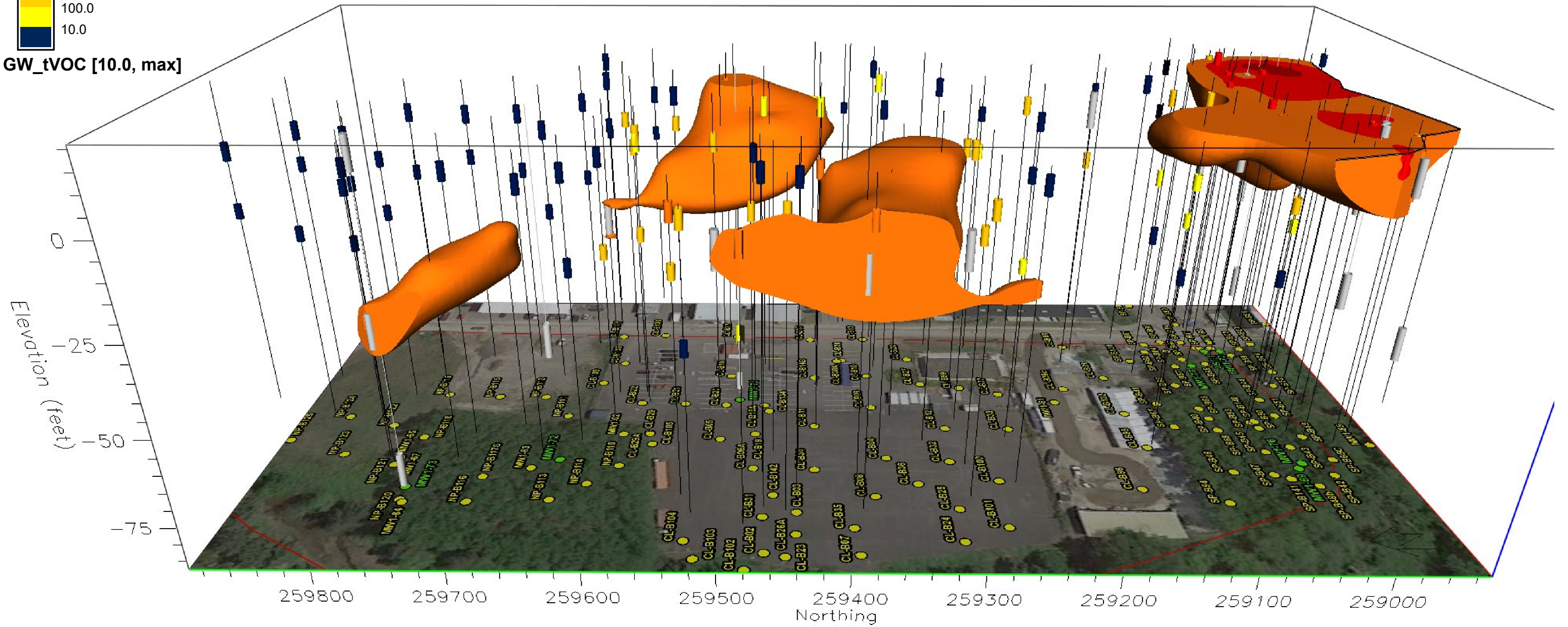
GW_tVOC [10.0, max]



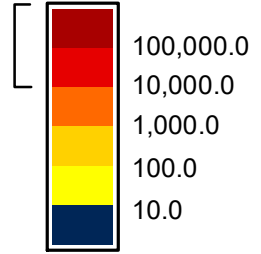
GW_tVOC (in ppb)



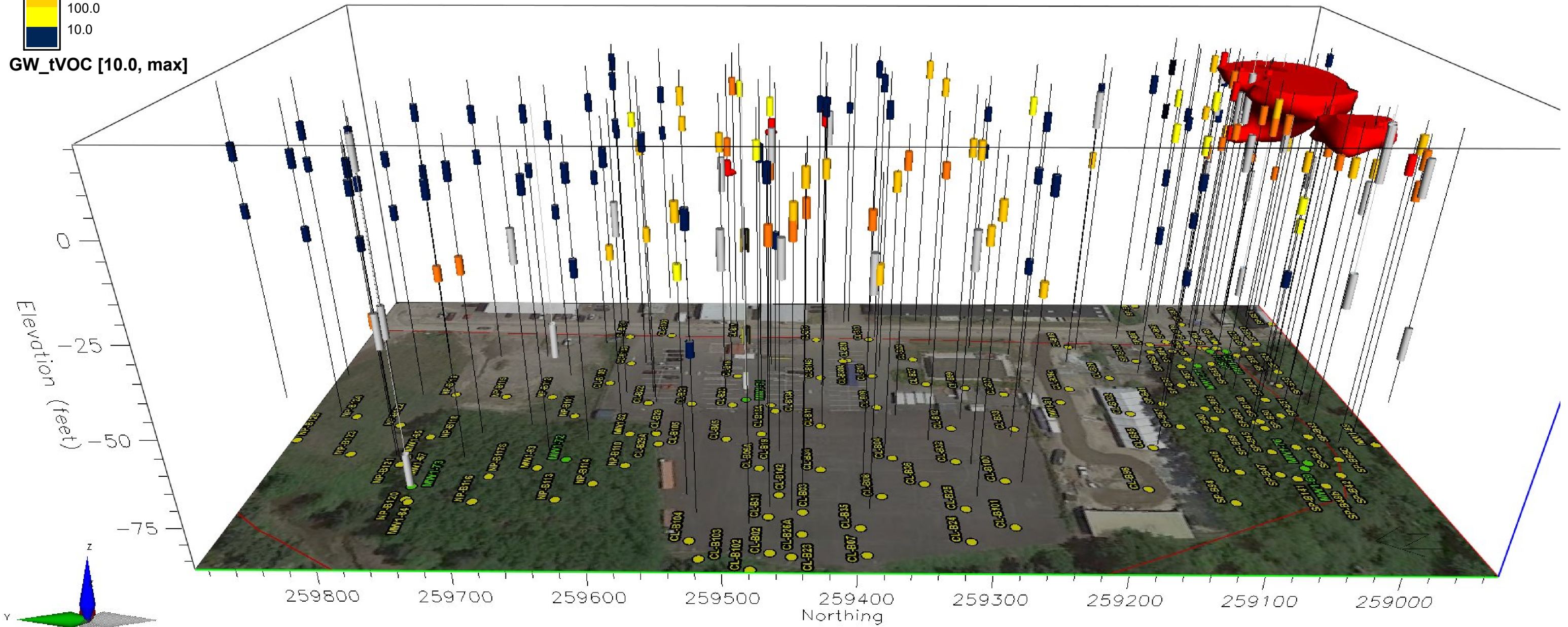
GW_tVOC [10.0, max]



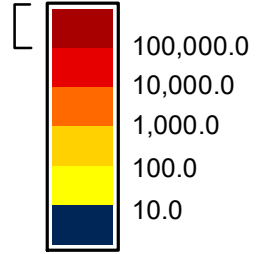
GW_tVOC (in ppb)



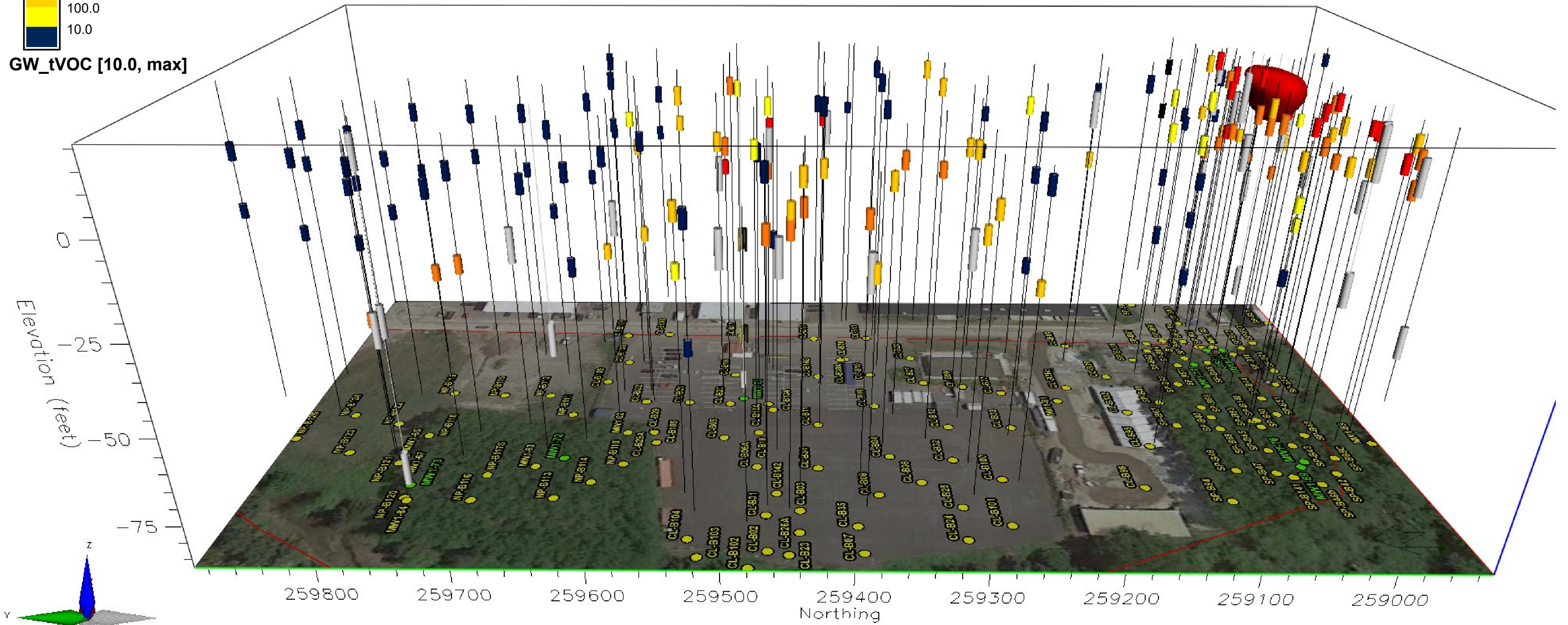
GW_tVOC [10.0, max]



GW_tVOC (in ppb)



GW_tVOC [10.0, max]



U.S. NAVY

tVOC Rotation 1 – Due East View, Greater than 100,000 ppb

Naval Base Kitsap Keyport