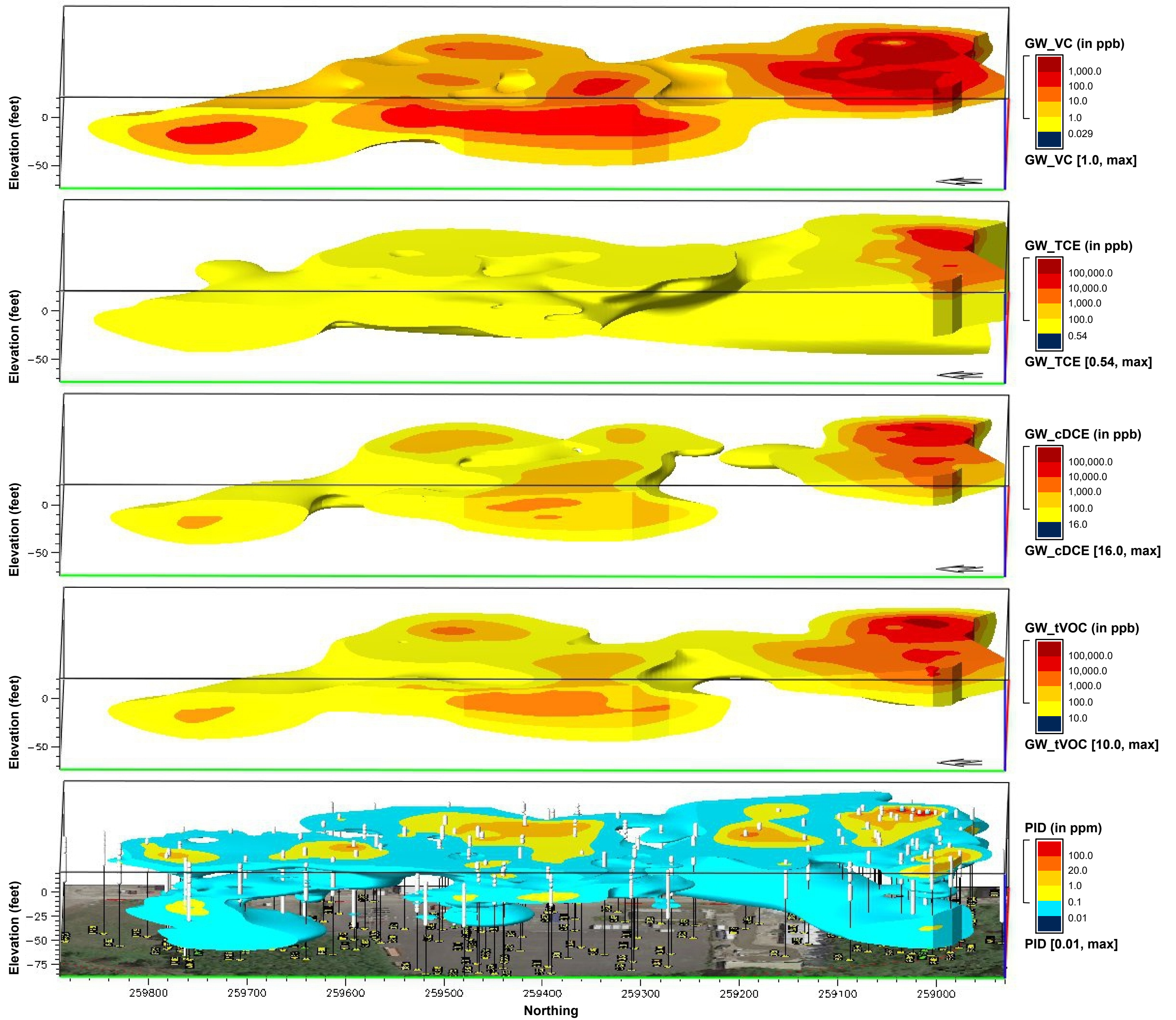
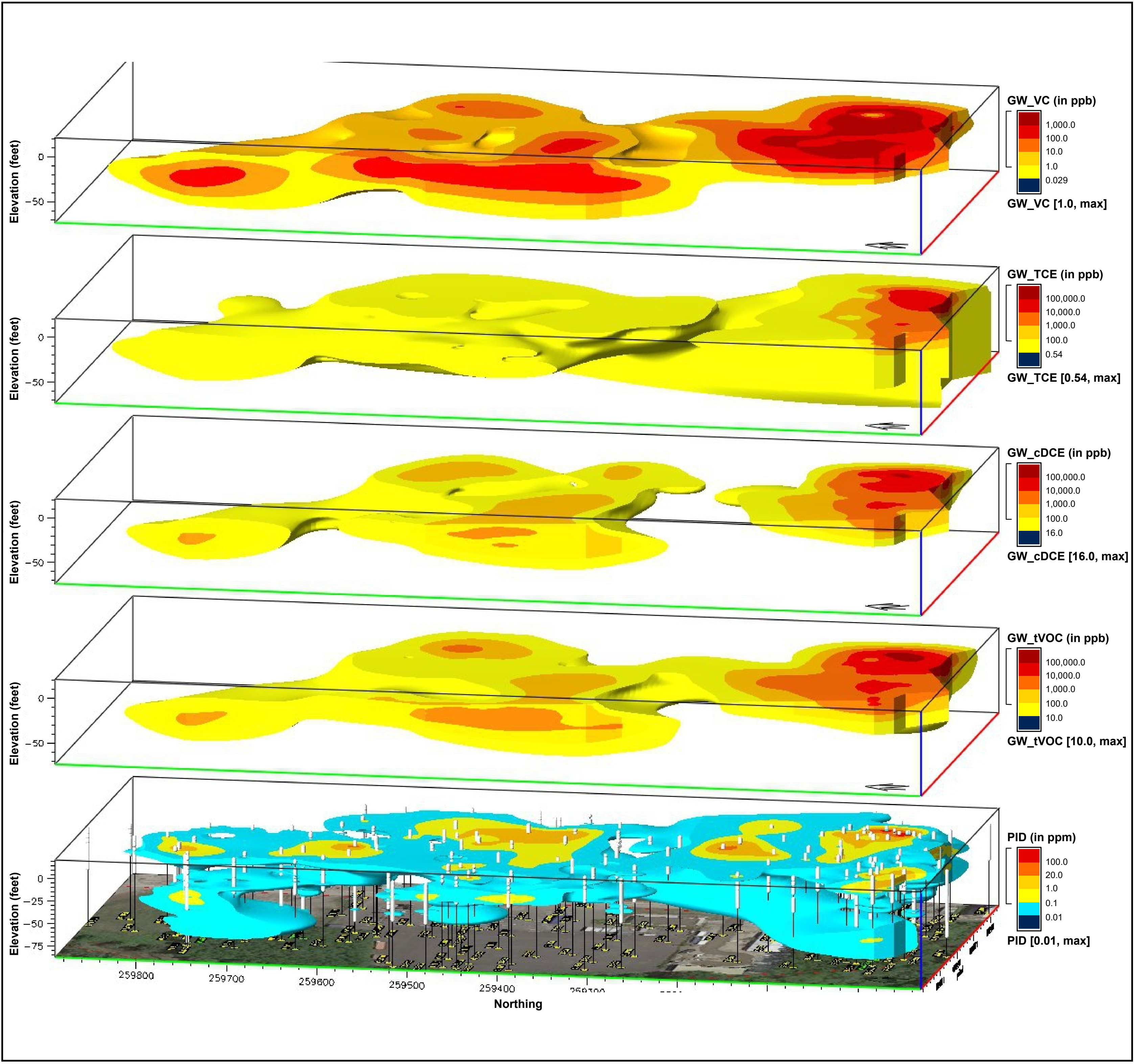
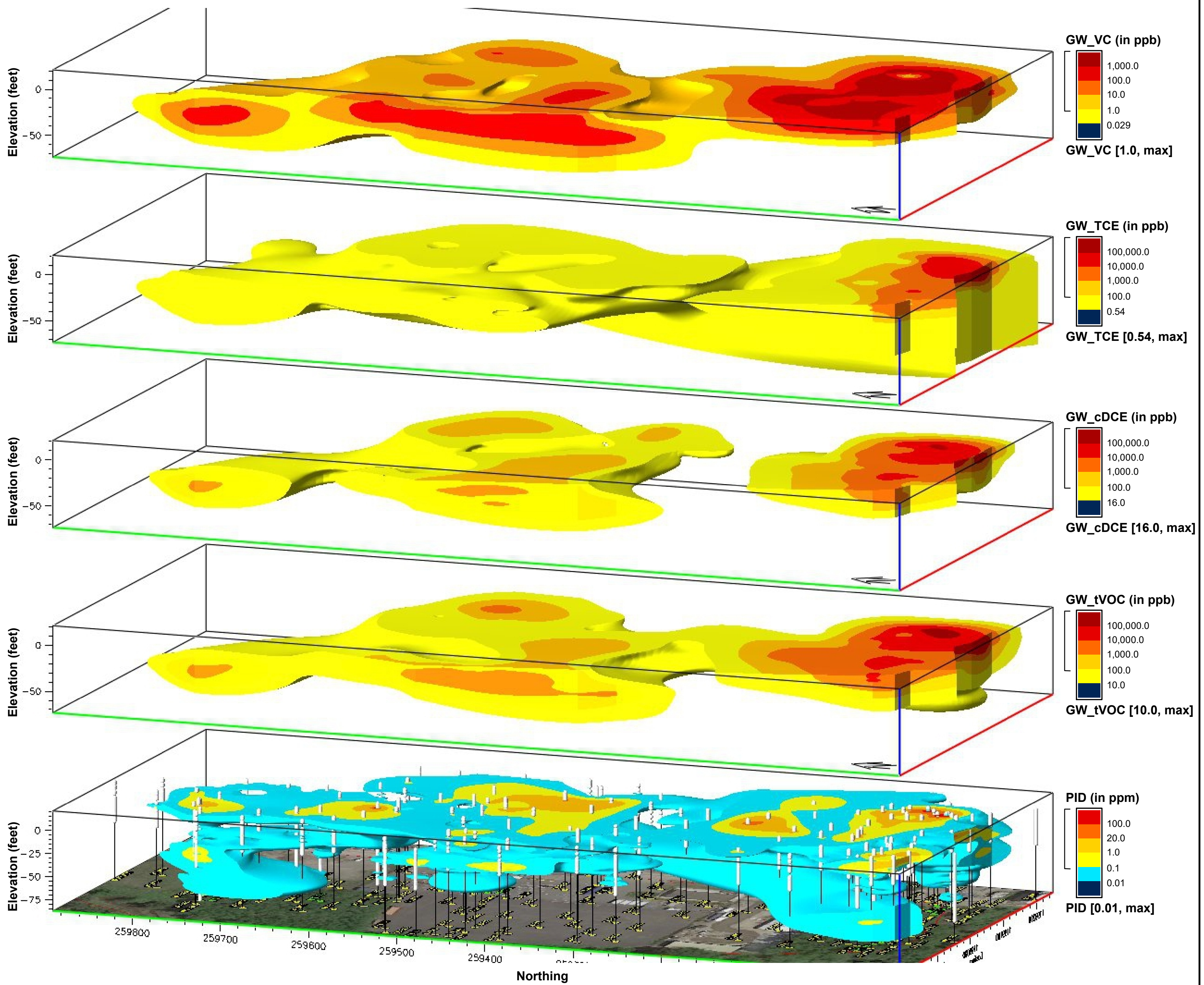


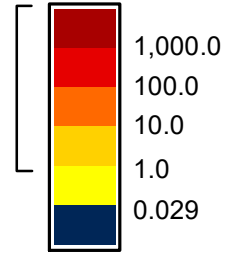
## **Appendix G3**



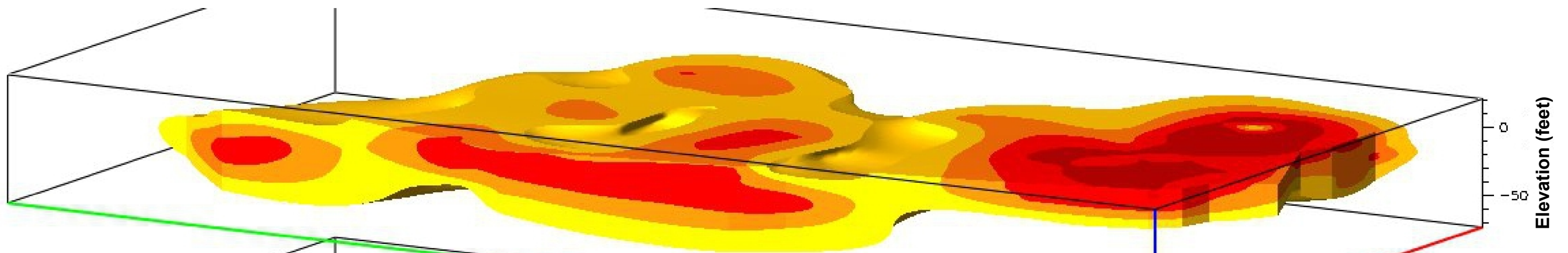




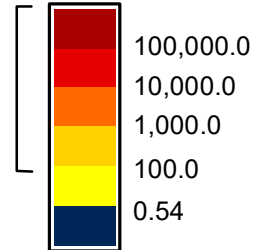
GW\_VC (in ppb)



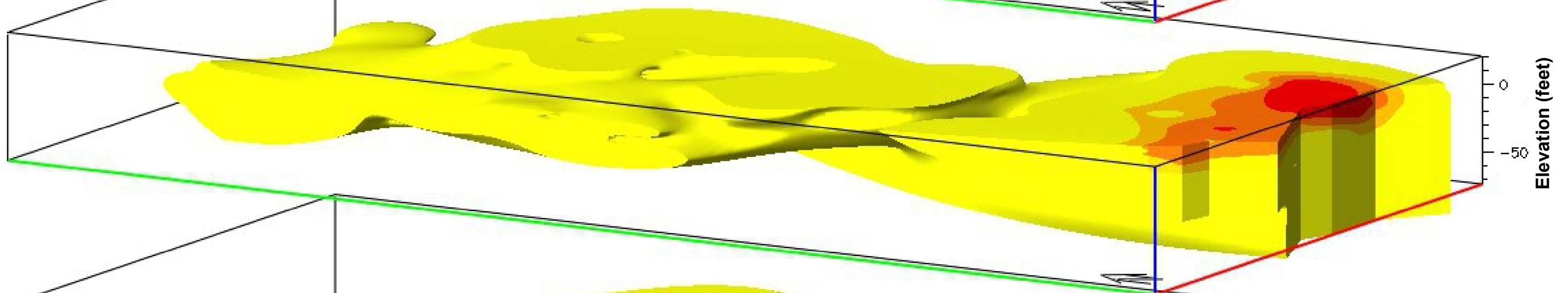
GW\_VC [1.0, max]



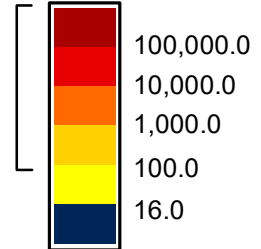
GW\_TCE (in ppb)



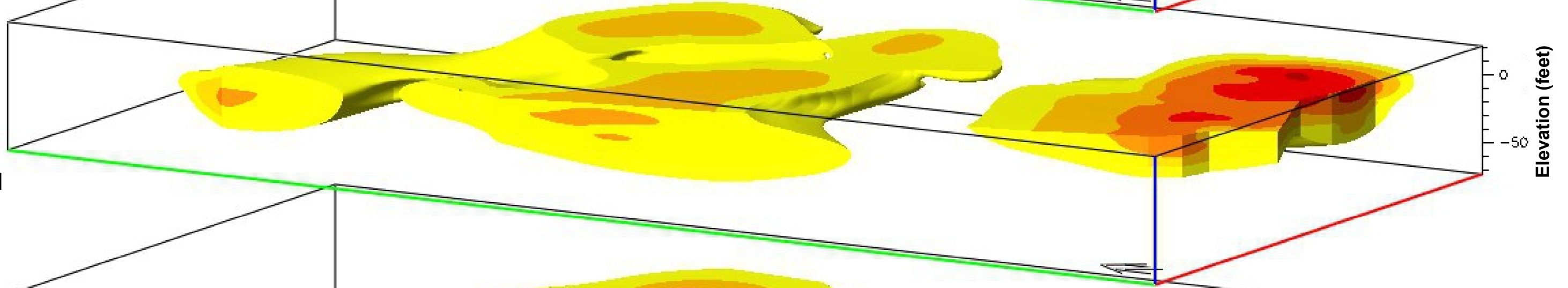
GW\_TCE [0.54, max]



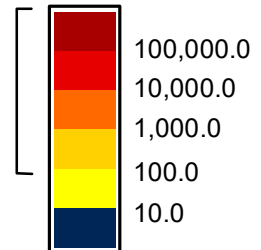
GW\_cDCE (in ppb)



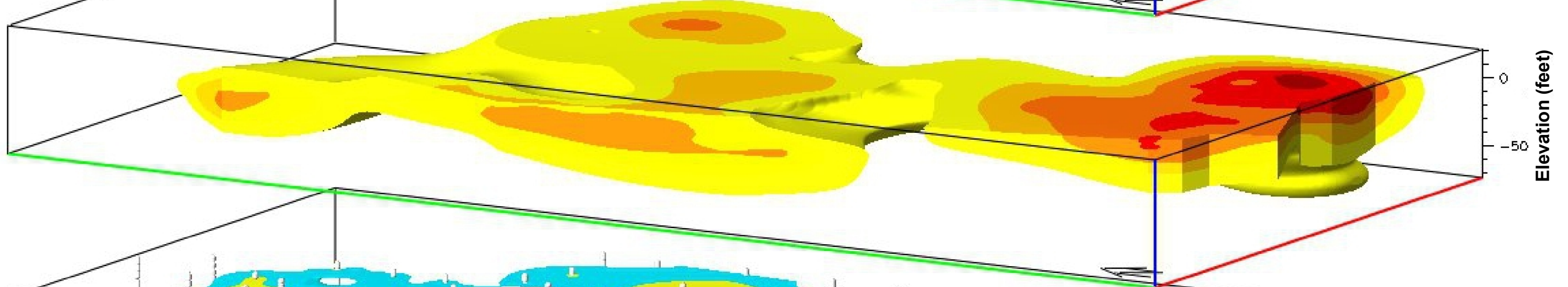
GW\_cDCE [16.0, max]



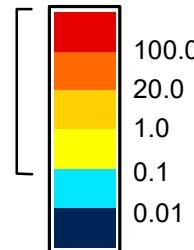
GW\_tVOC (in ppb)



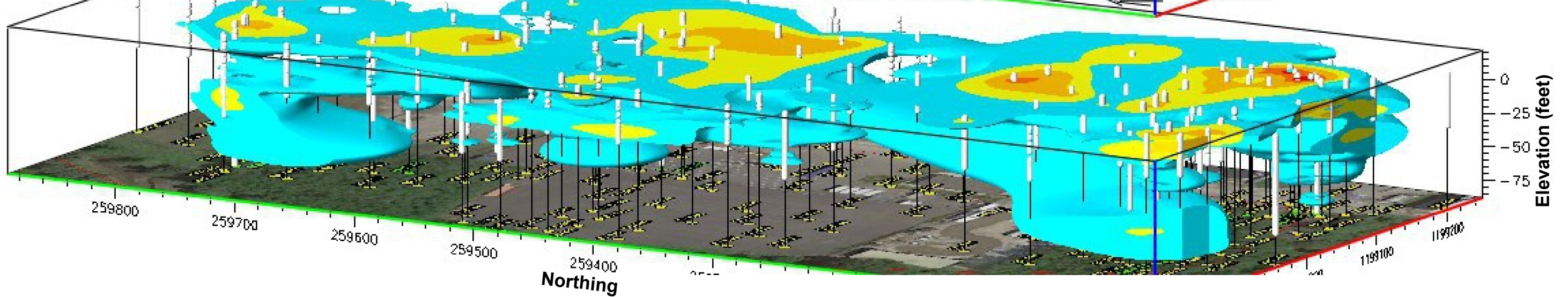
GW\_tVOC [10.0, max]



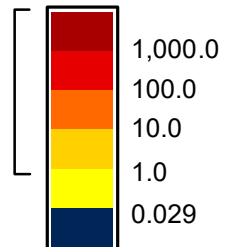
PID (in ppm)



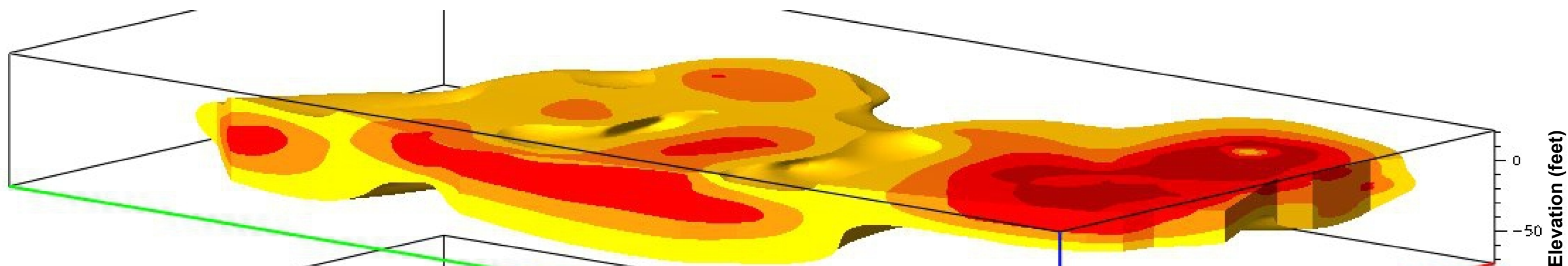
PID [0.01, max]



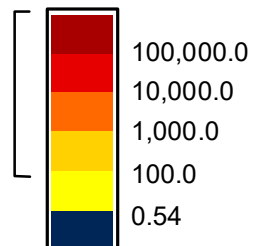
GW\_VC (in ppb)



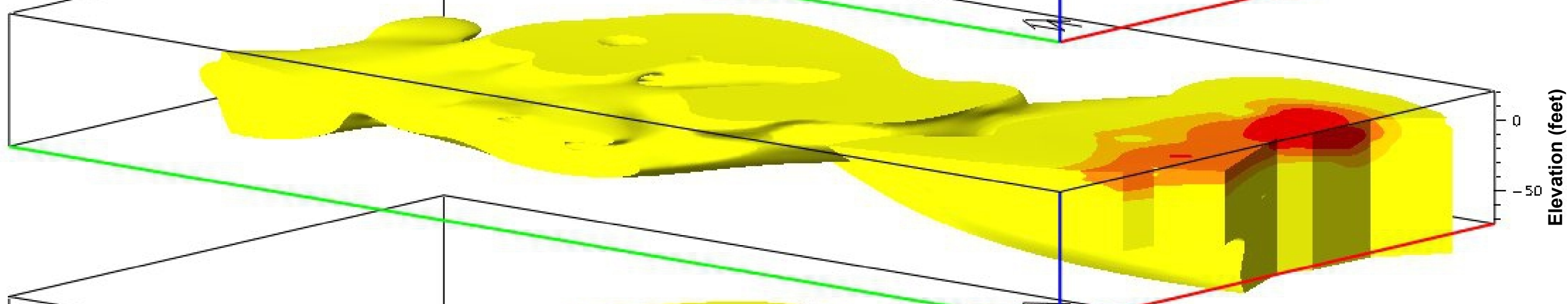
GW\_VC [1.0, max]



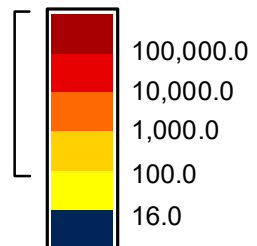
GW\_TCE (in ppb)



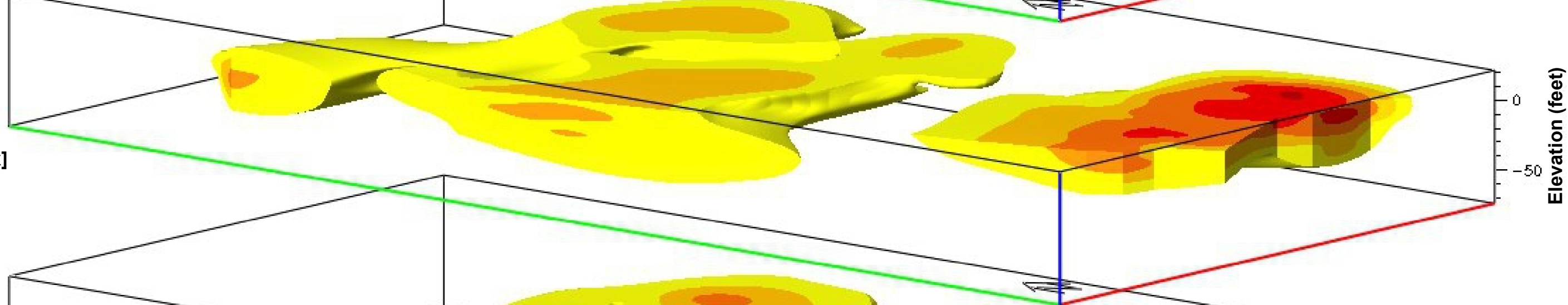
GW\_TCE [0.54, max]



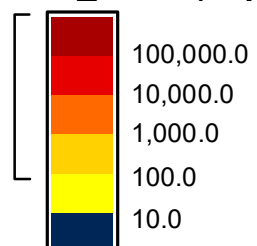
GW\_cDCE (in ppb)



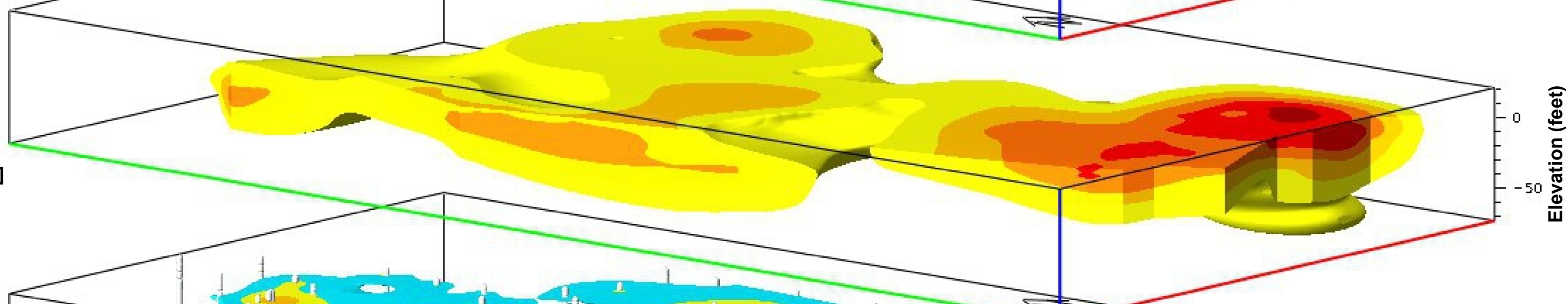
GW\_cDCE [16.0, max]



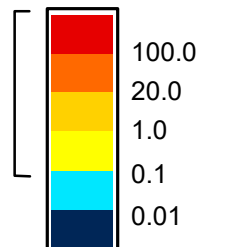
GW\_tVOC (in ppb)



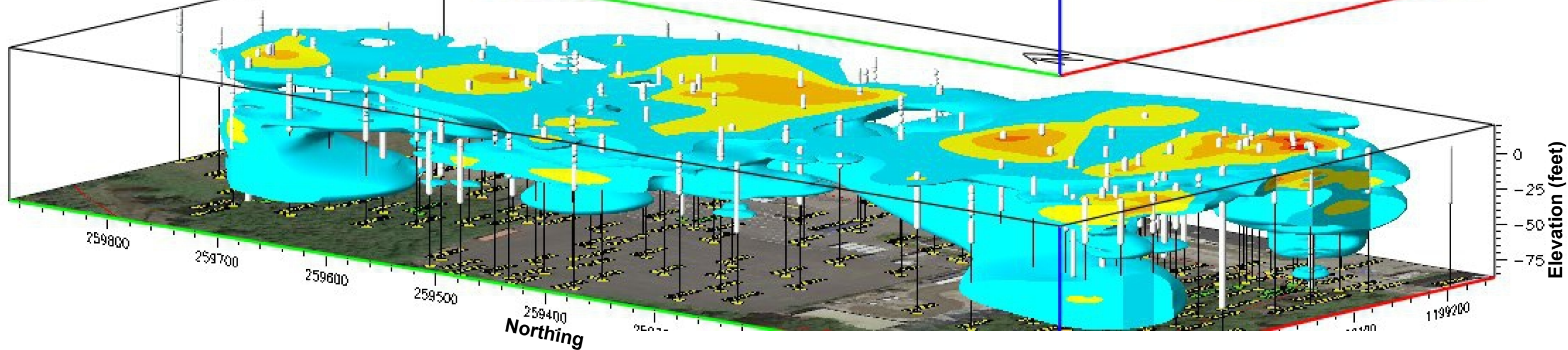
GW\_tVOC [10.0, max]



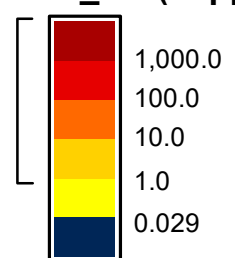
PID (in ppm)



PID [0.01, max]

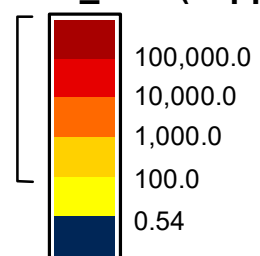


GW\_VC (in ppb)



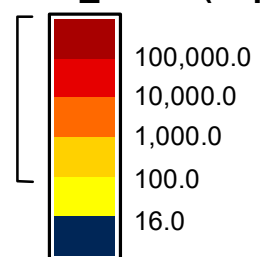
GW\_VC [1.0, max]

GW\_TCE (in ppb)



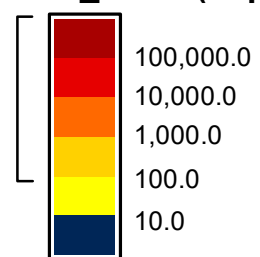
GW\_TCE [0.54, max]

GW\_cDCE (in ppb)



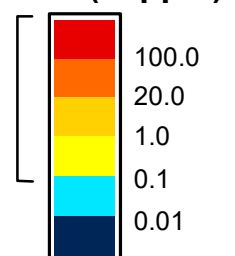
GW\_cDCE [16.0, max]

GW\_tVOC (in ppb)

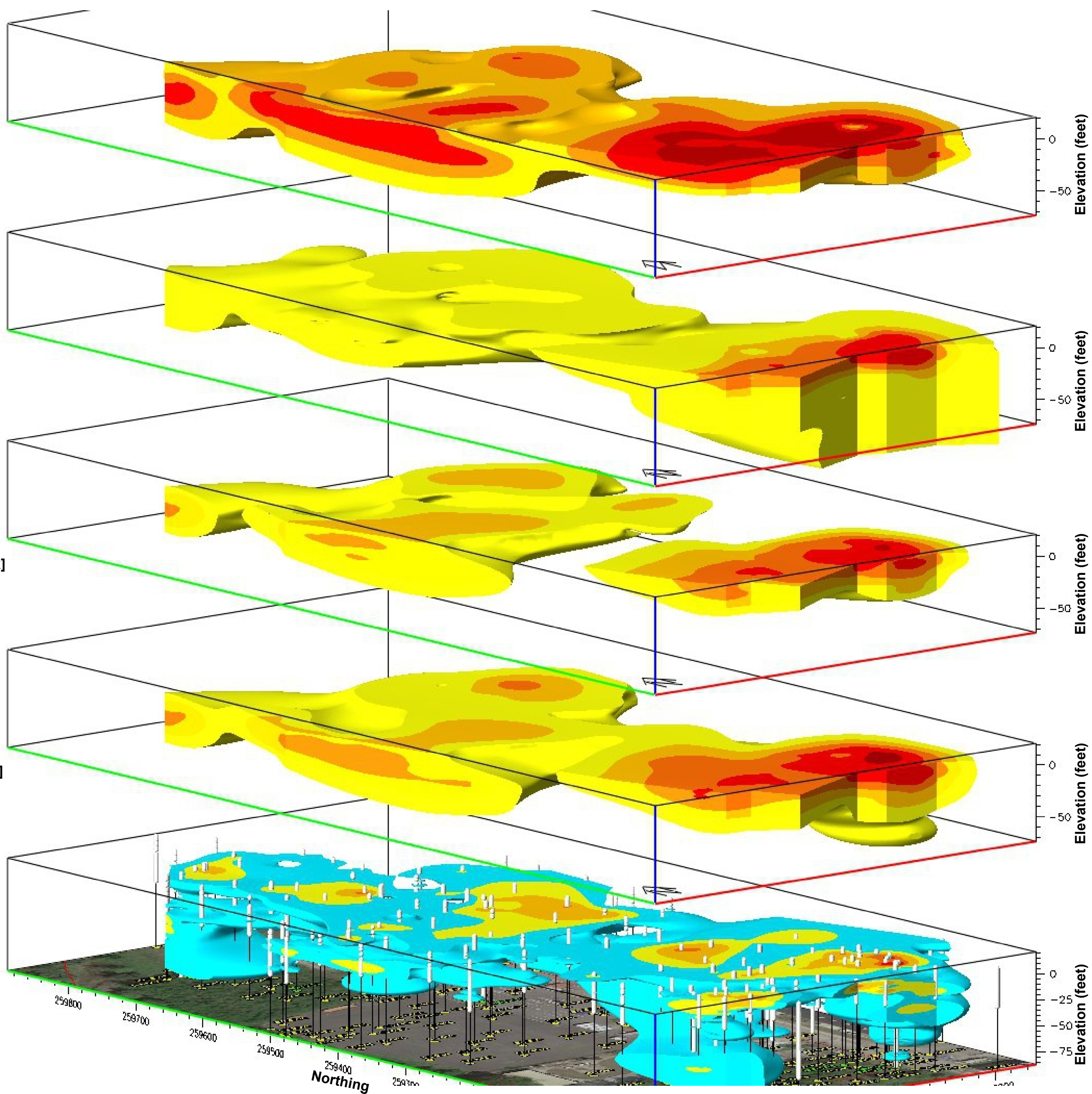


GW\_tVOC [10.0, max]

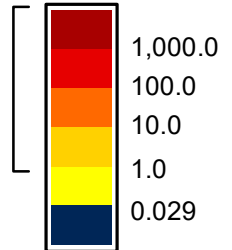
PID (in ppm)



PID [0.01, max]

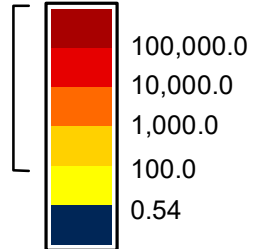


GW\_VC (in ppb)



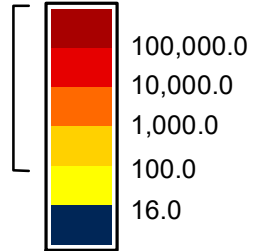
GW\_VC [1.0, max]

GW\_TCE (in ppb)



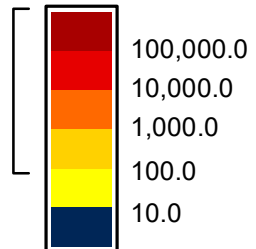
GW\_TCE [0.54, max]

GW\_cDCE (in ppb)



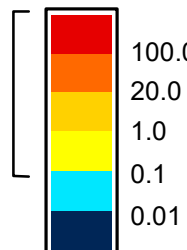
GW\_cDCE [16.0, max]

GW\_tVOC (in ppb)

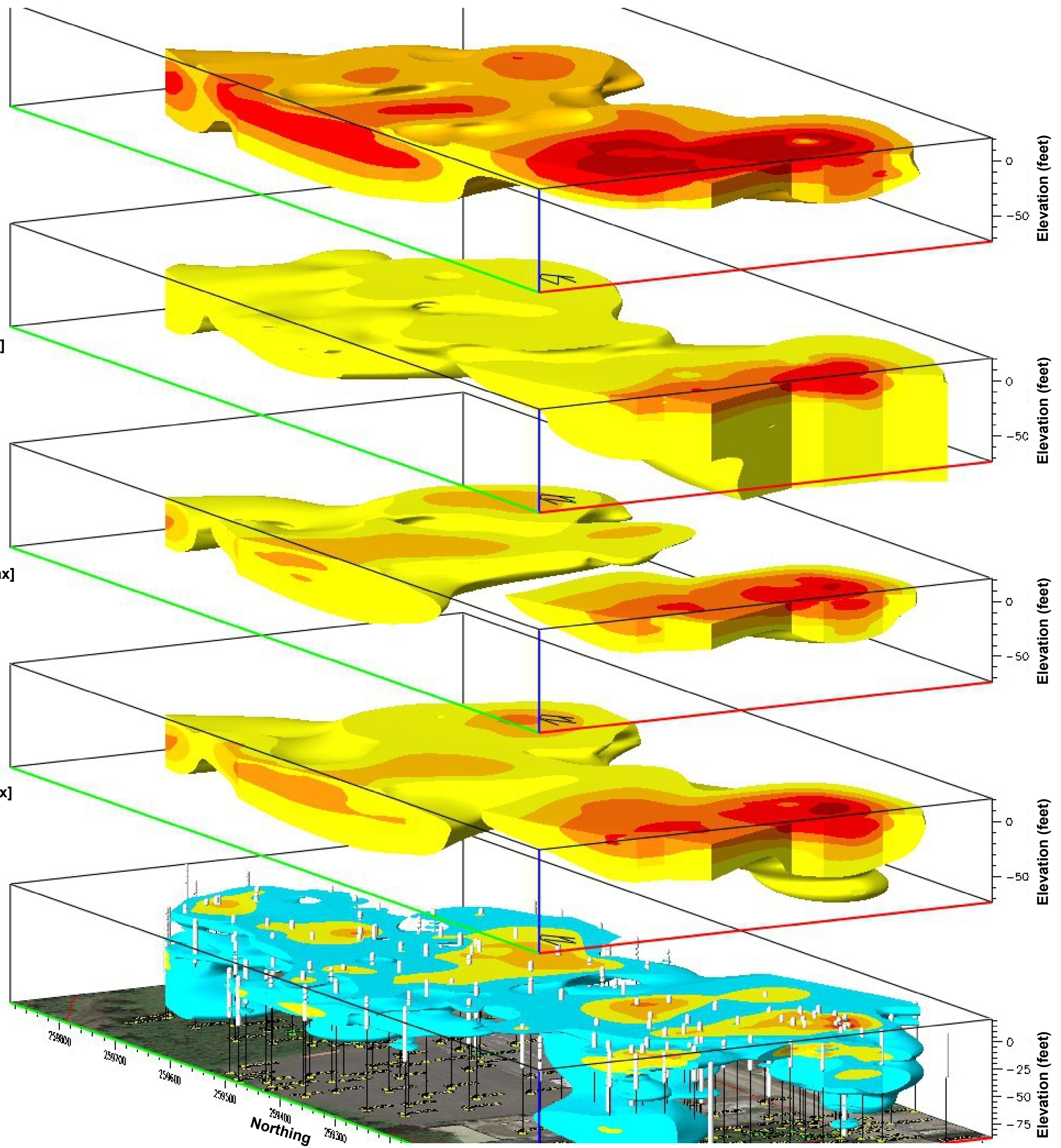


GW\_tVOC [10.0, max]

PID (in ppm)

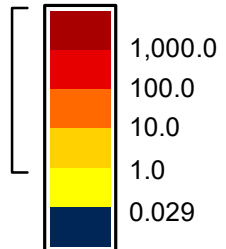


PID [0.01, max]



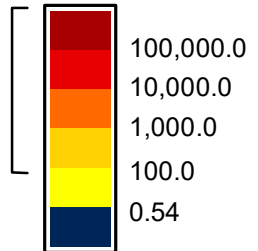


**GW\_VC (in ppb)**



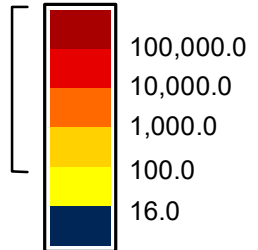
**GW\_VC [1.0, max]**

**GW\_TCE (in ppb)**



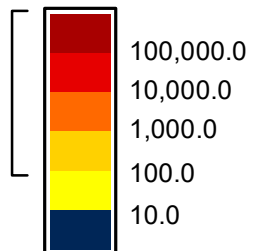
**GW\_TCE [0.54, max]**

**GW\_cDCE (in ppb)**



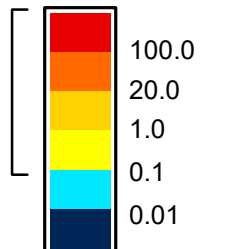
**GW\_cDCE [16.0, max]**

**GW\_tVOC (in ppb)**

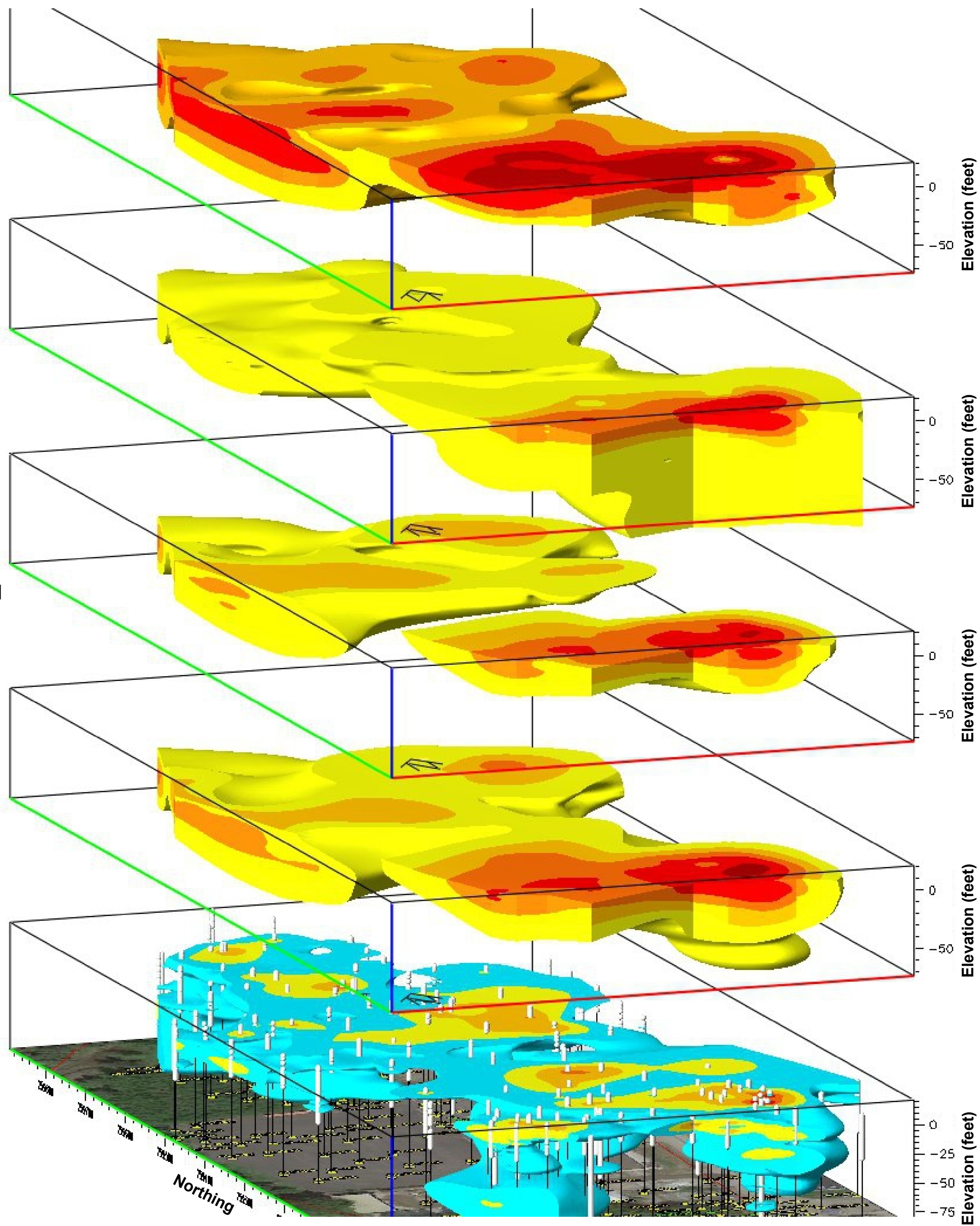


**GW\_tVOC [10.0, max]**

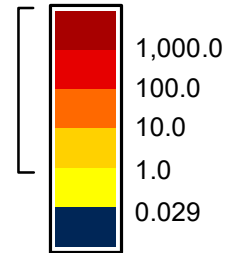
**PID (in ppm)**



**PID [0.01, max]**

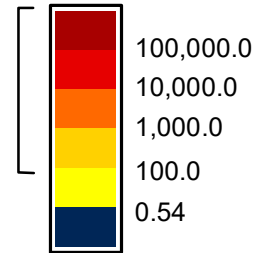


**GW\_VC (in ppb)**



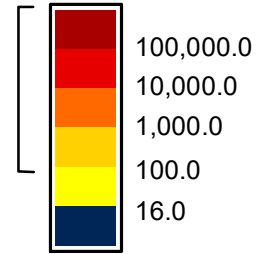
**GW\_VC [1.0, max]**

**GW\_TCE (in ppb)**



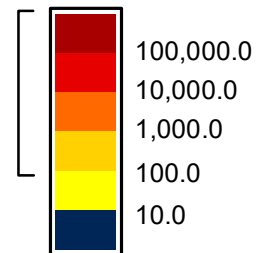
**GW\_TCE [0.54, max]**

**GW\_cDCE (in ppb)**



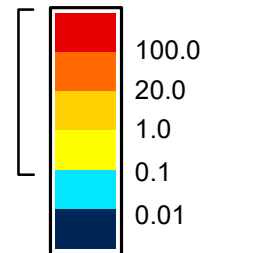
**GW\_cDCE [16.0, max]**

**GW\_tVOC (in ppb)**

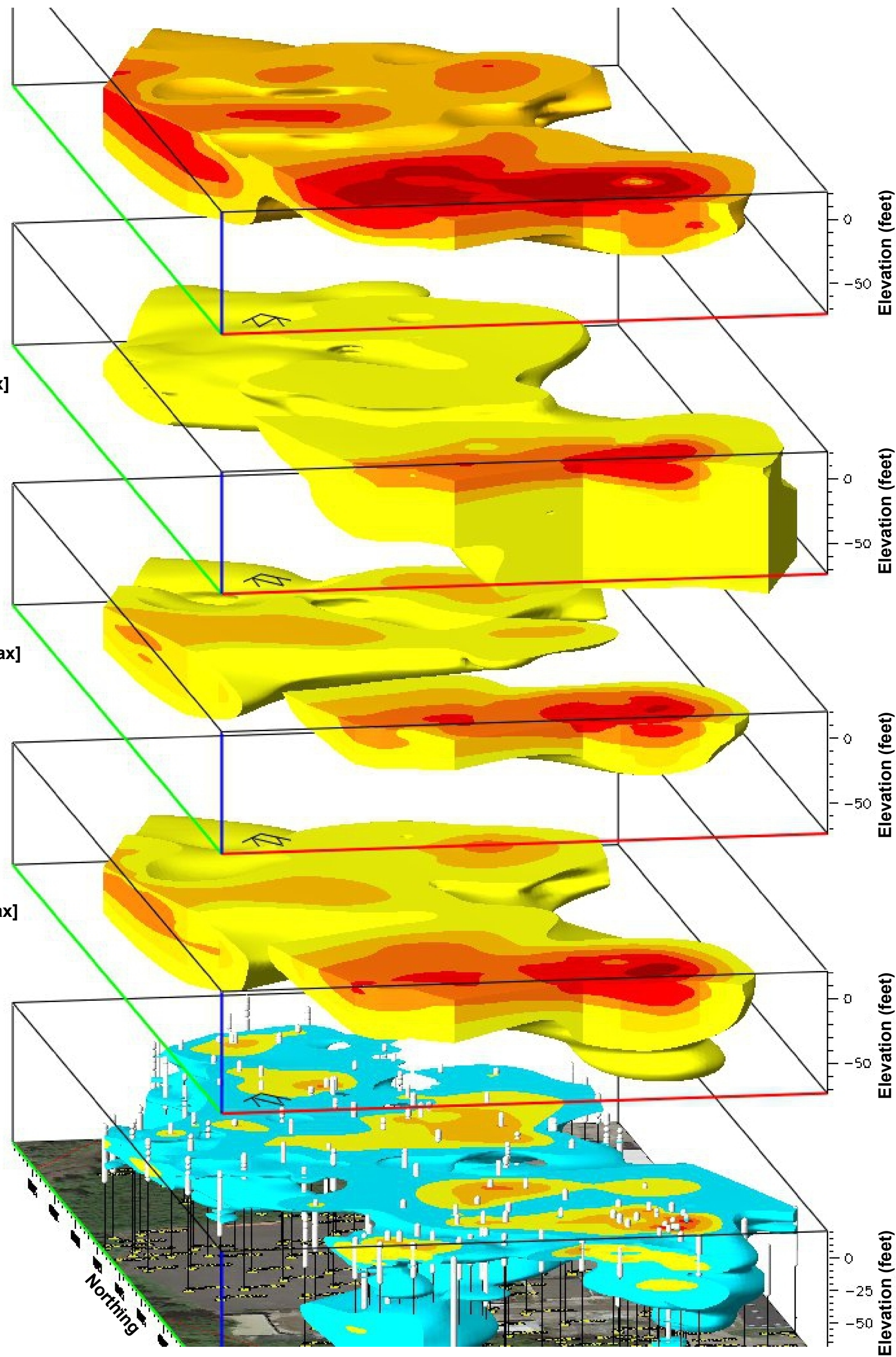


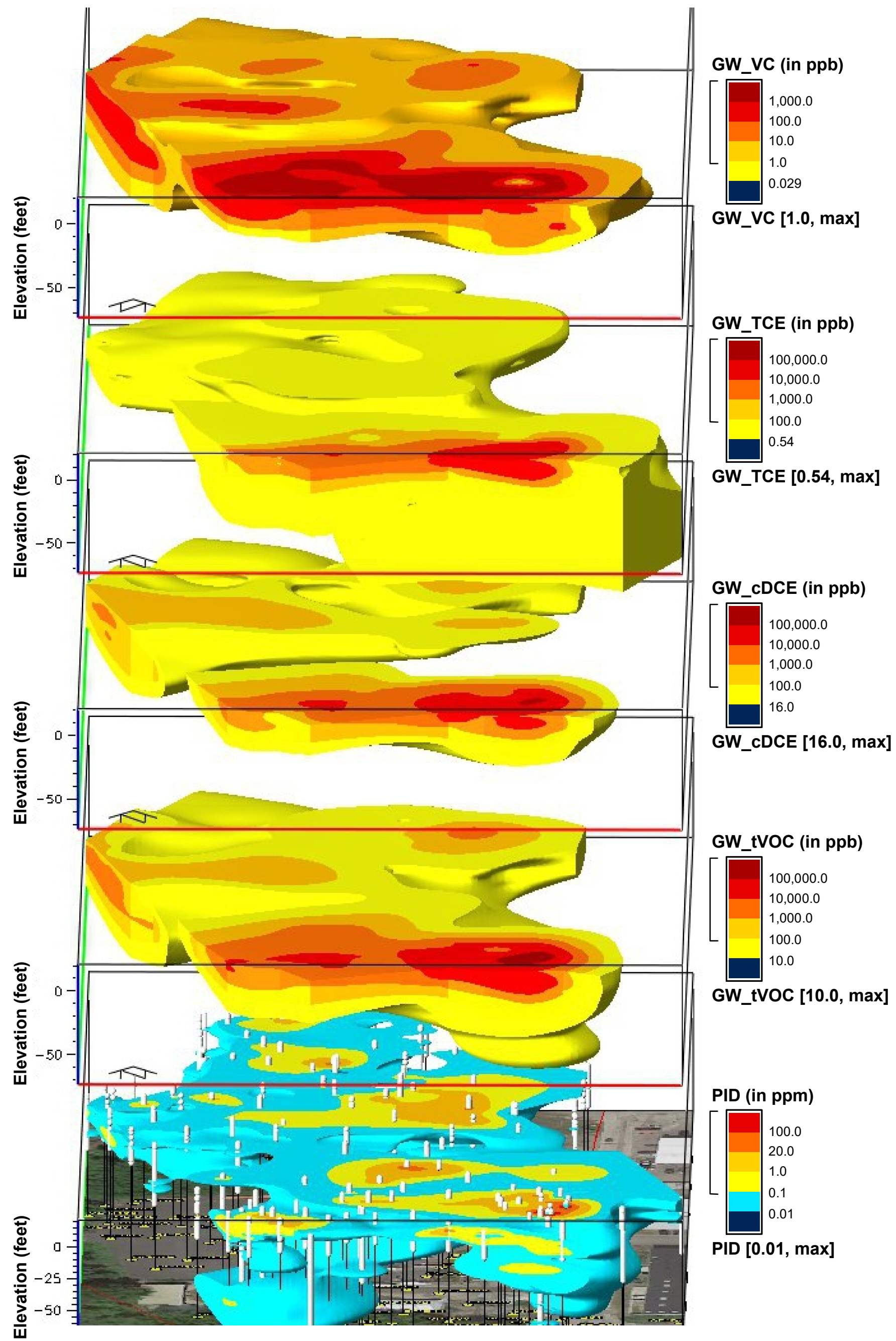
**GW\_tVOC [10.0, max]**

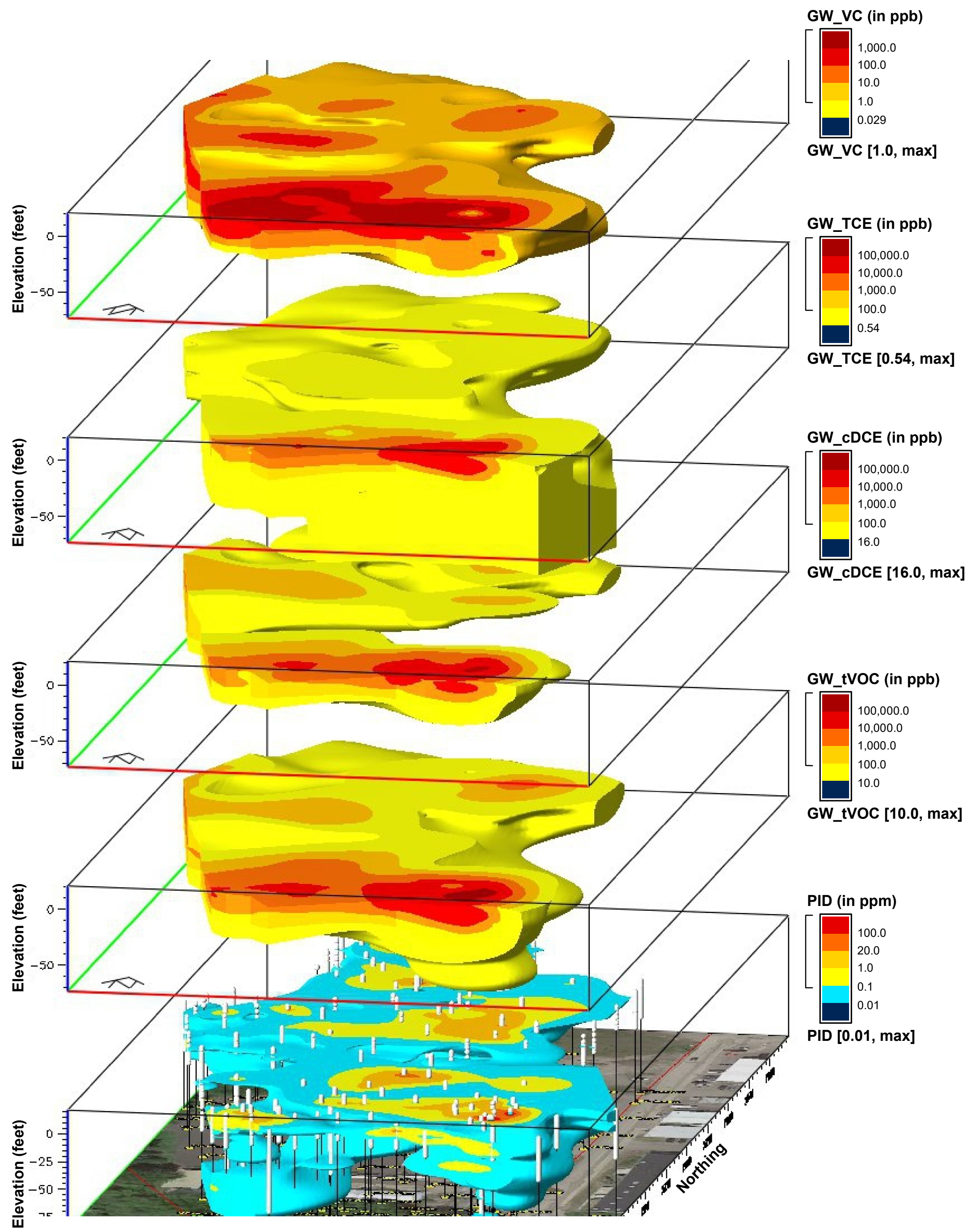
**PID (in ppm)**

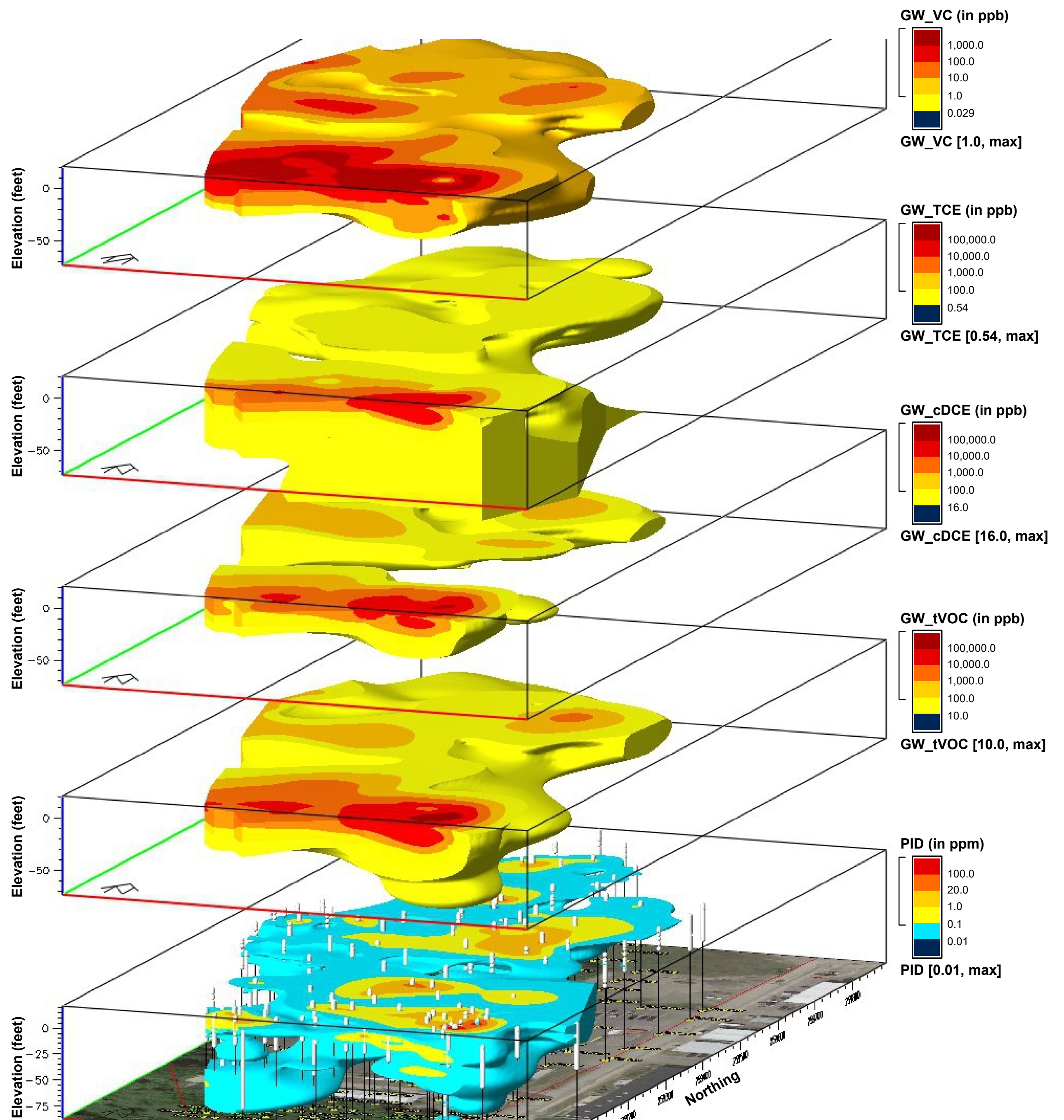


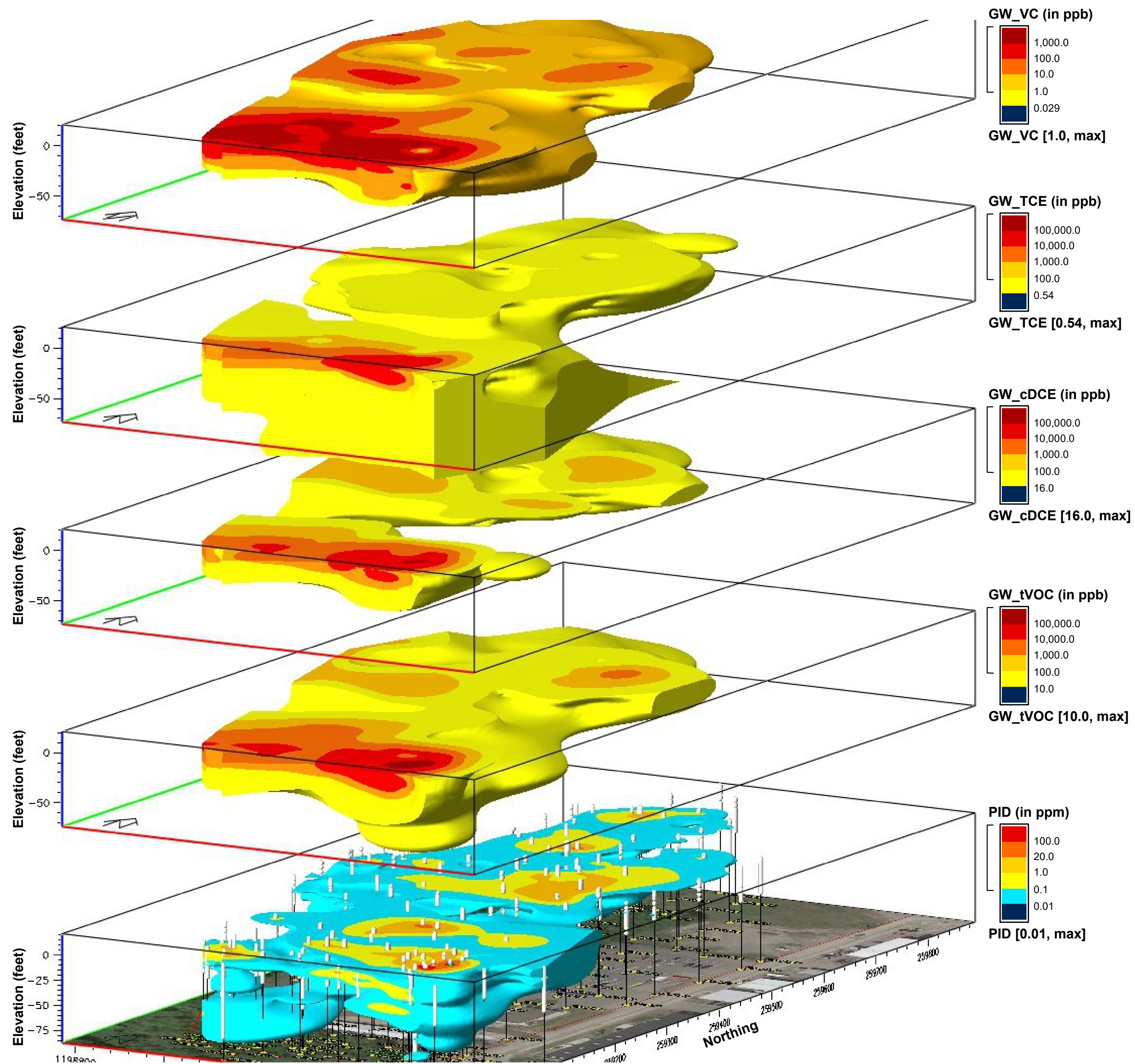
**PID [0.01, max]**

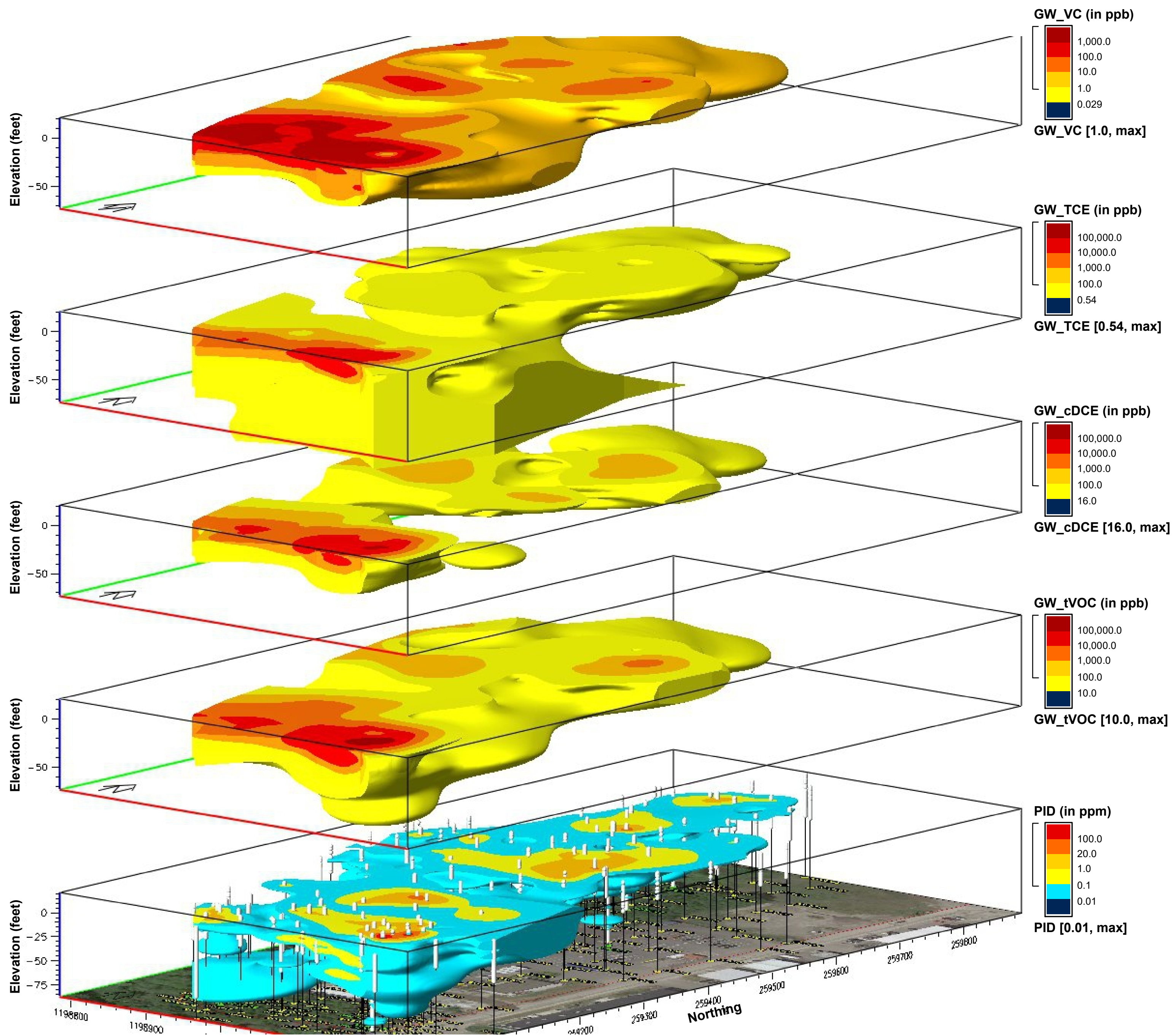


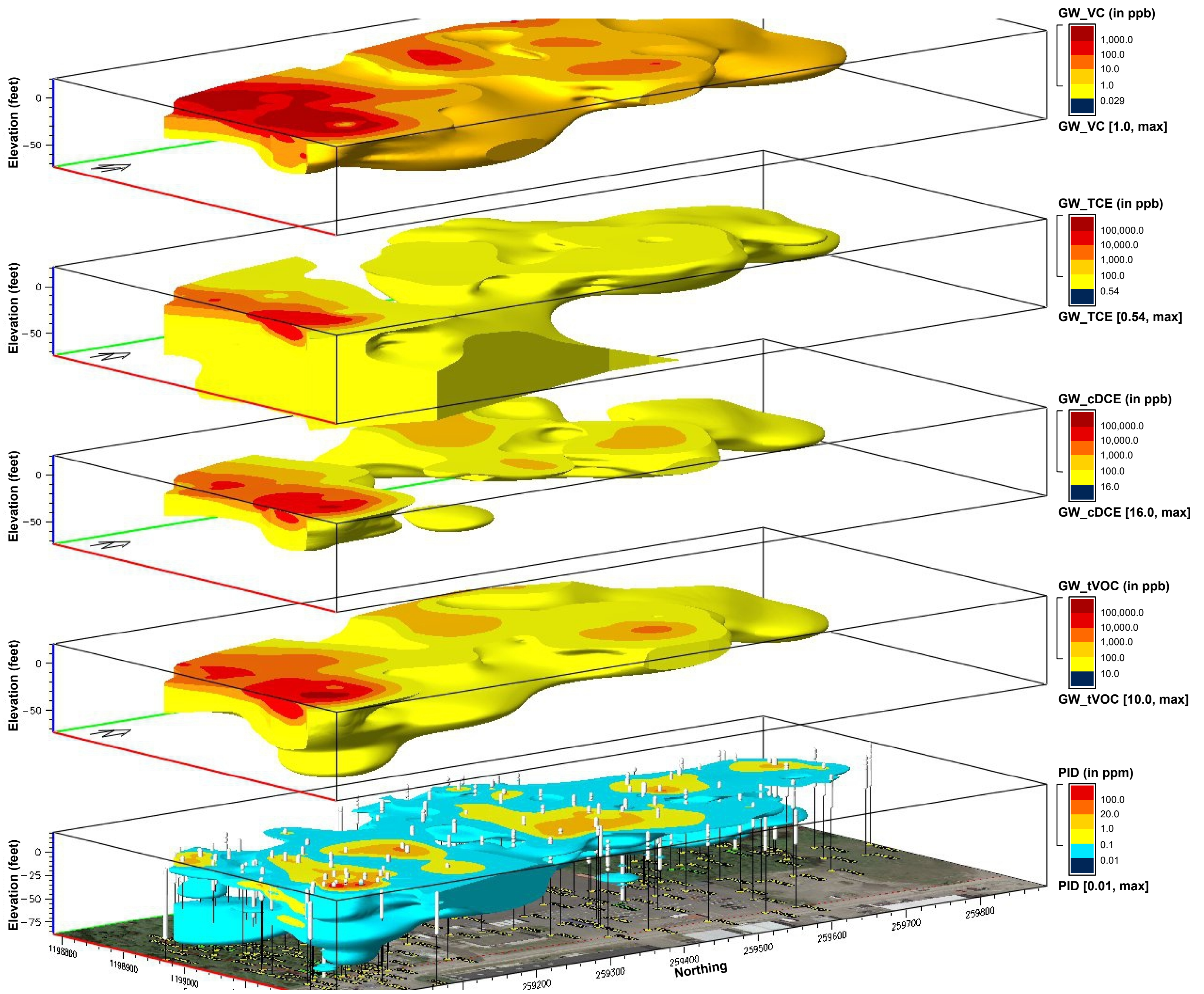




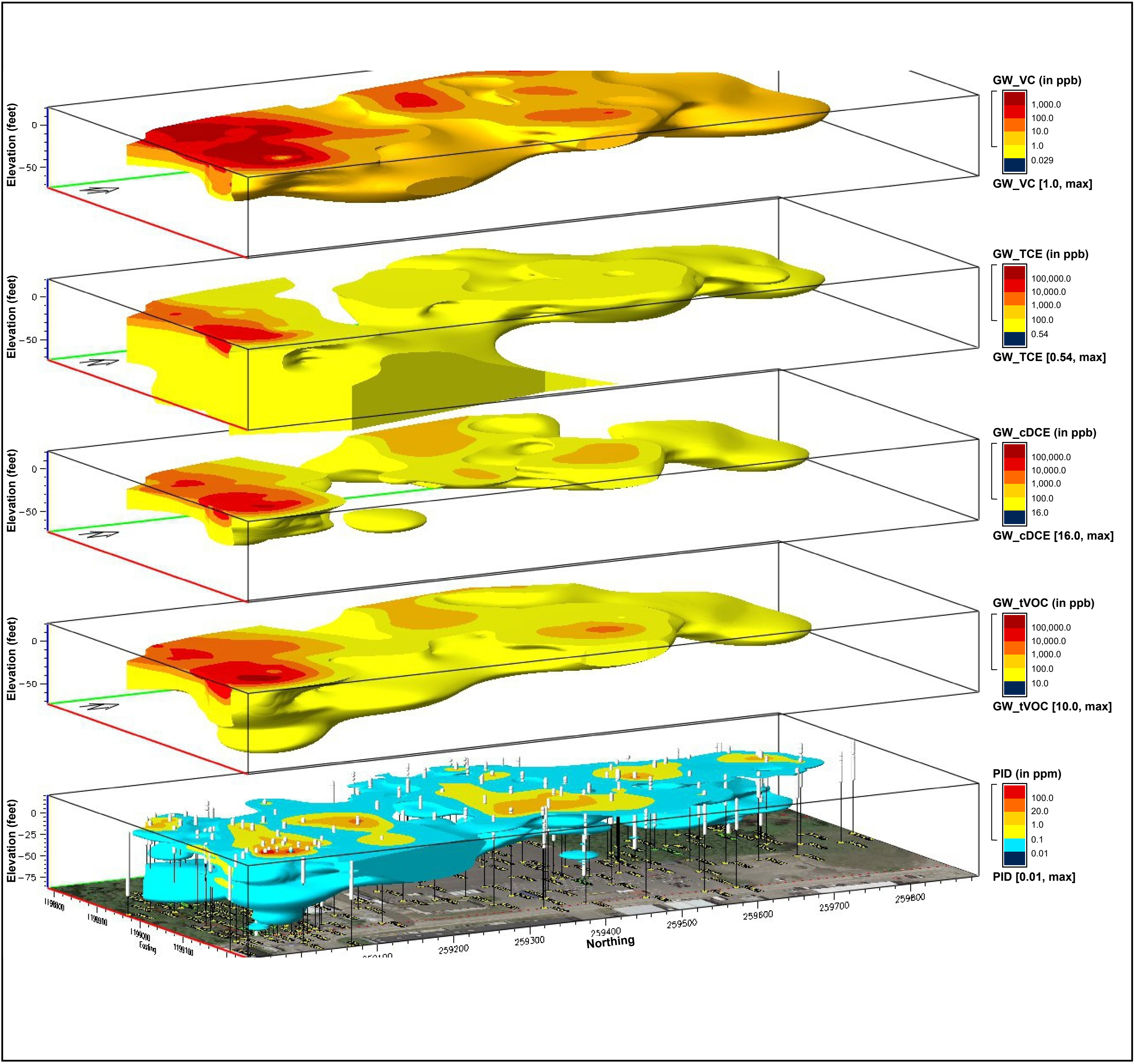




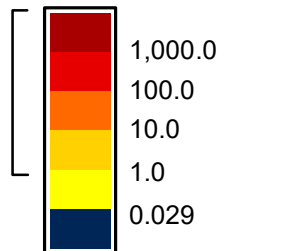




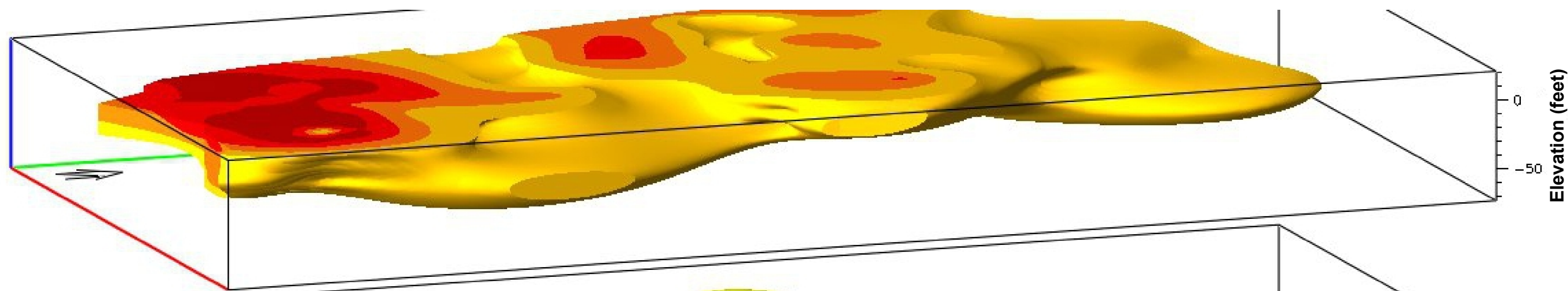




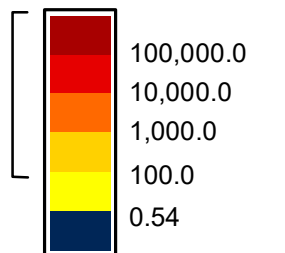
GW\_VC (in ppb)



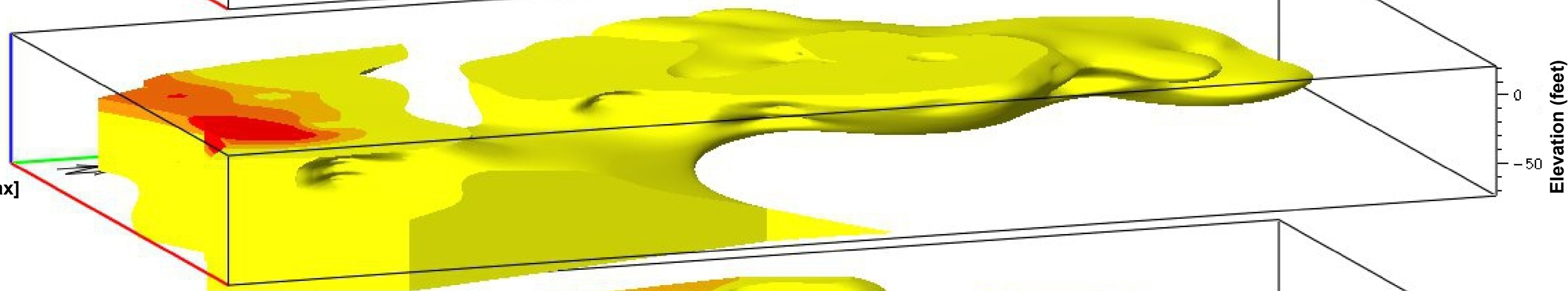
GW\_VC [1.0, max]



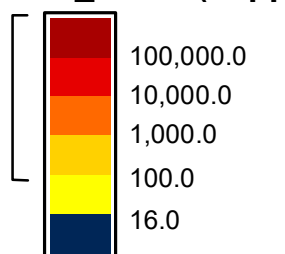
GW\_TCE (in ppb)



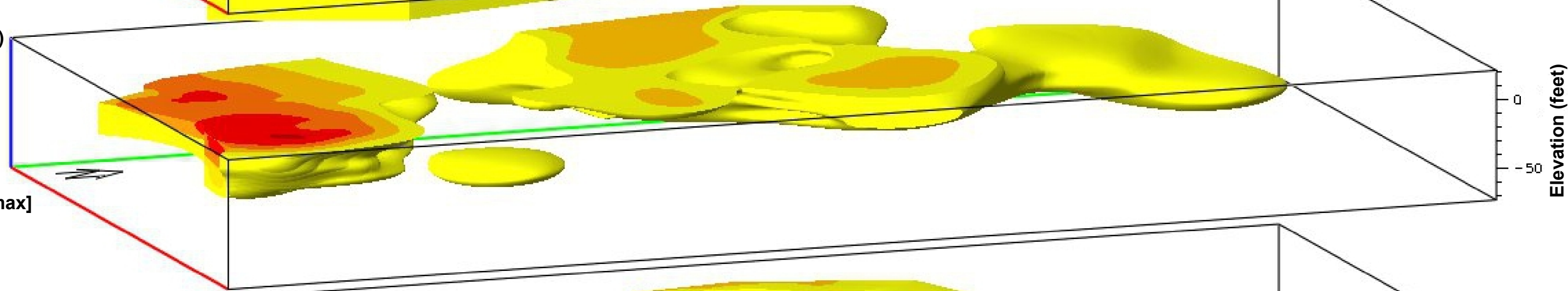
GW\_TCE [0.54, max]



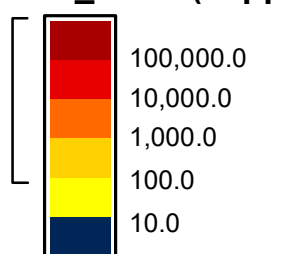
GW\_cDCE (in ppb)



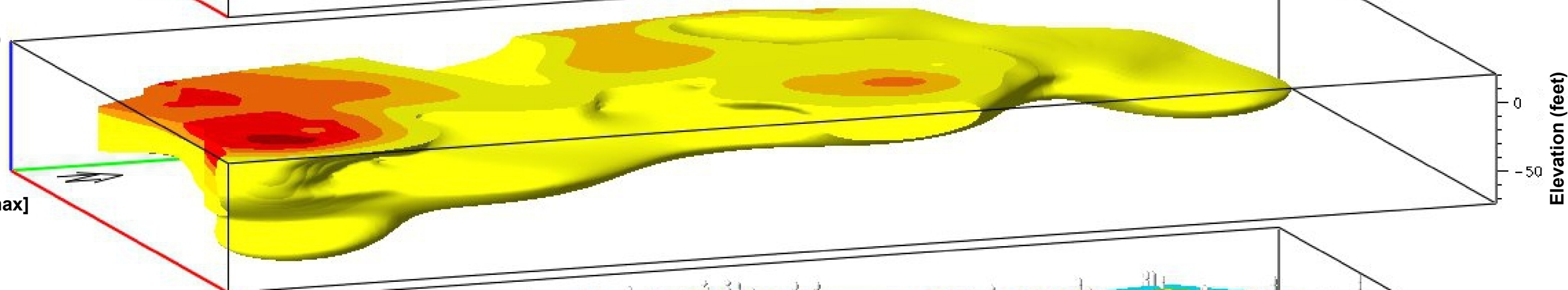
GW\_cDCE [16.0, max]



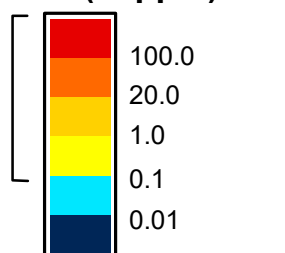
GW\_tVOC (in ppb)



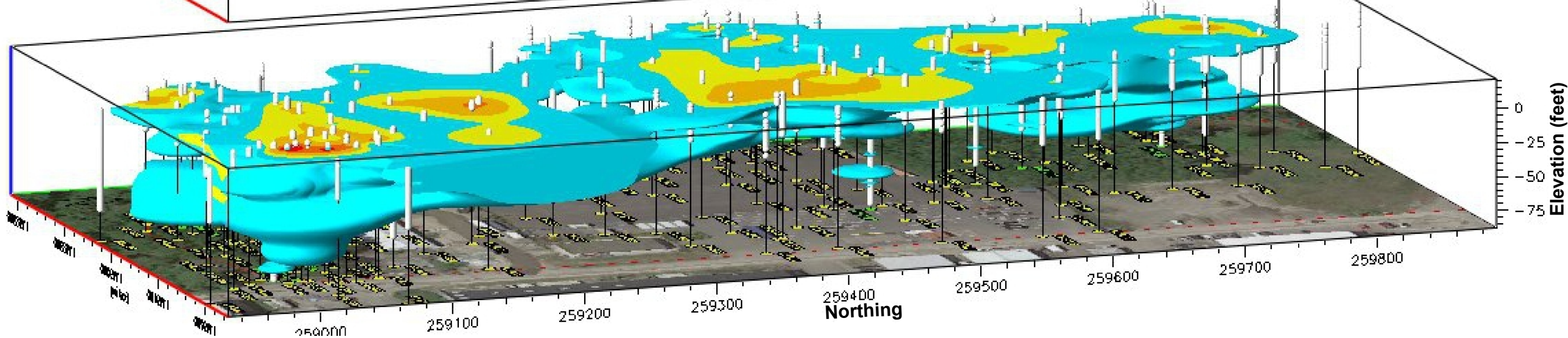
GW\_tVOC [10.0, max]



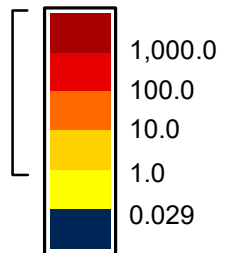
PID (in ppm)



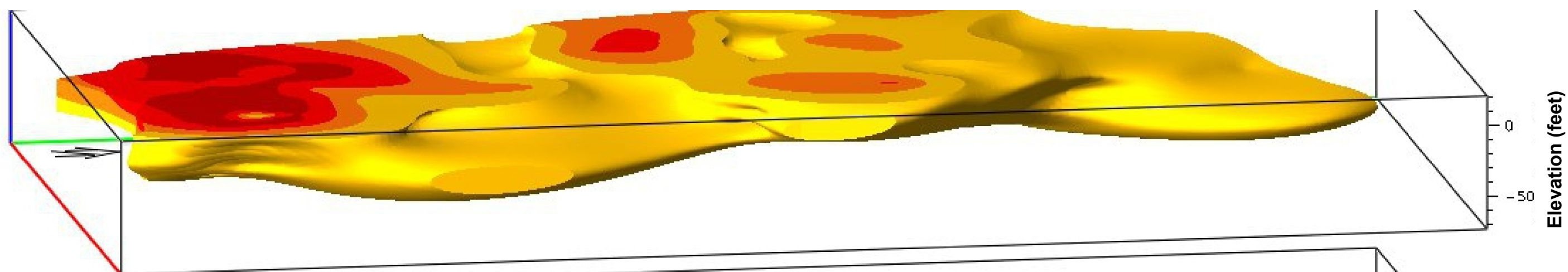
PID [0.01, max]



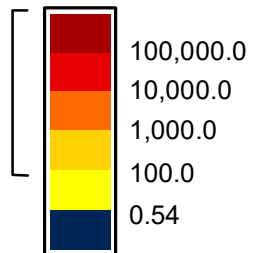
GW\_VC (in ppb)



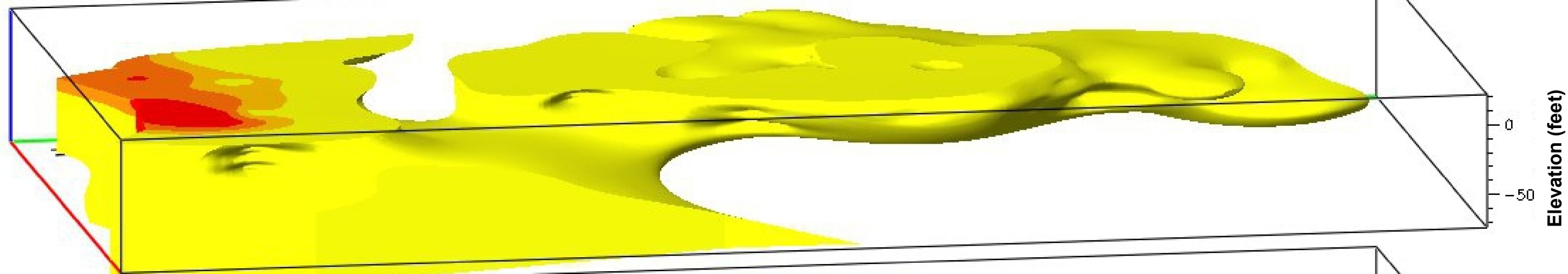
GW\_VC [1.0, max]



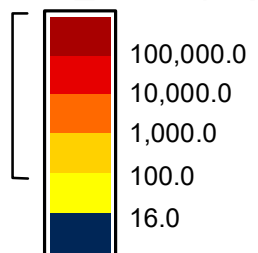
GW\_TCE (in ppb)



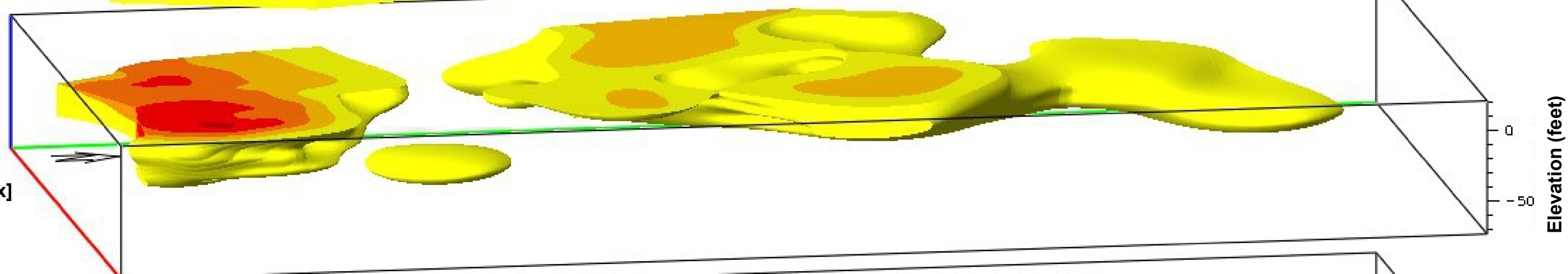
GW\_TCE [0.54, max]



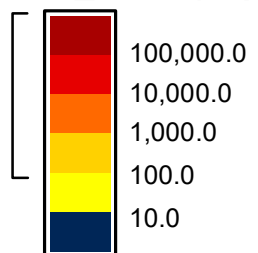
GW\_cDCE (in ppb)



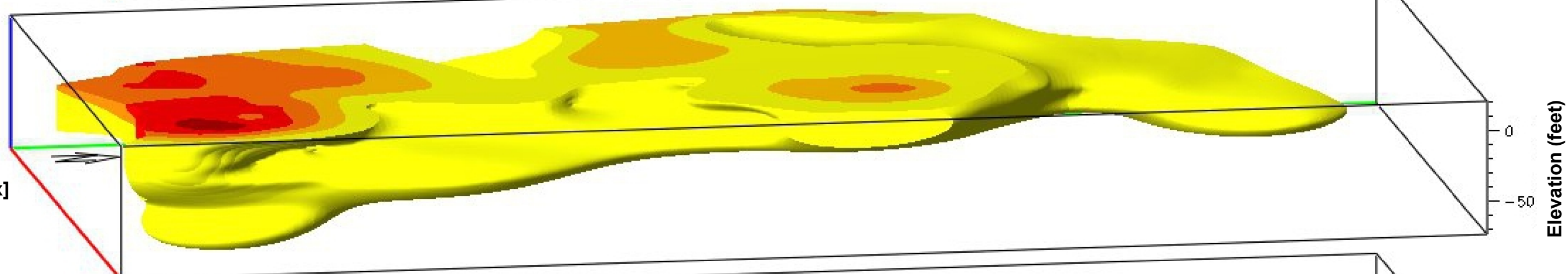
GW\_cDCE [16.0, max]



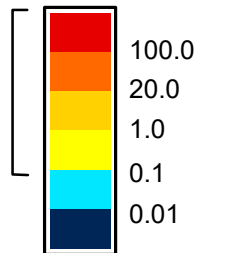
GW\_tVOC (in ppb)



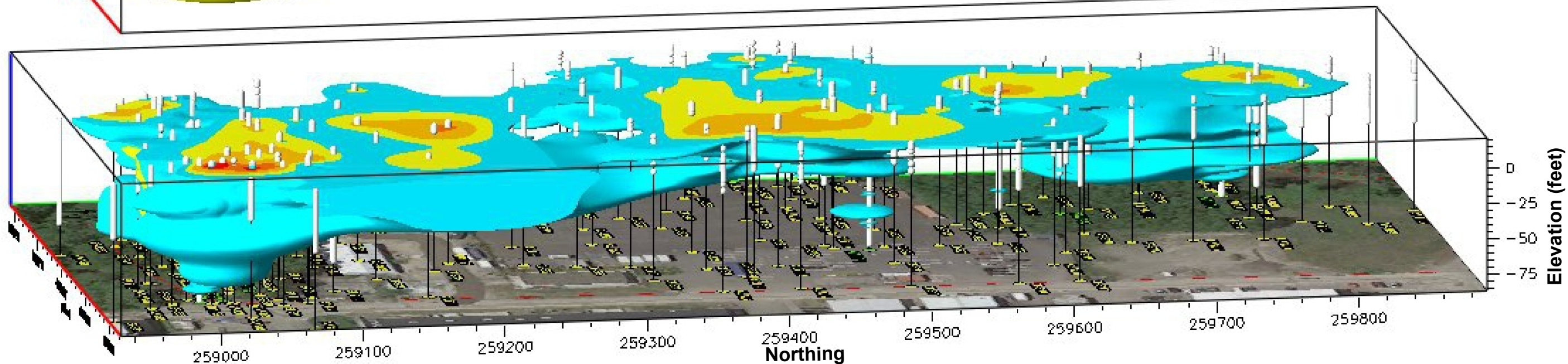
GW\_tVOC [10.0, max]

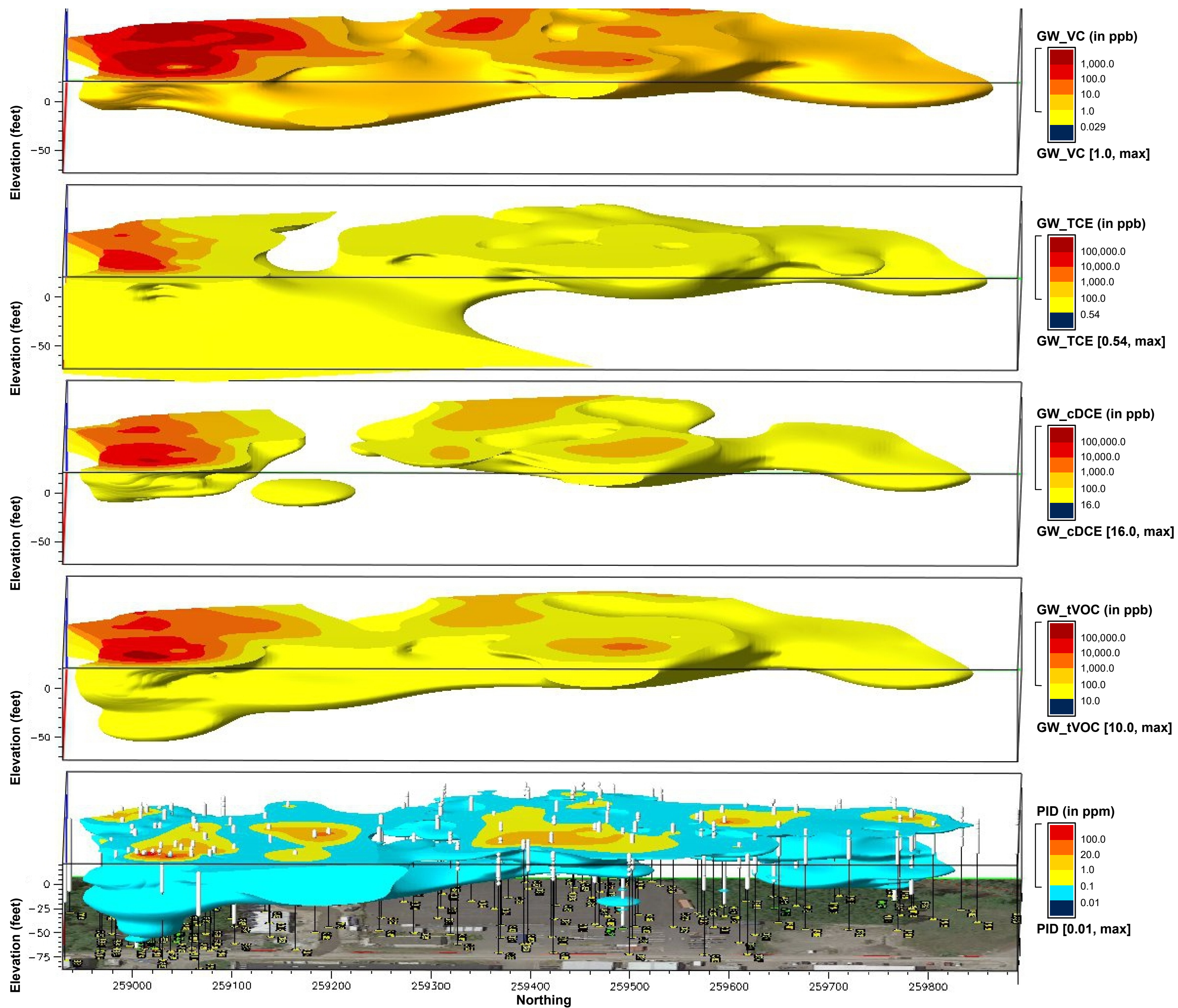


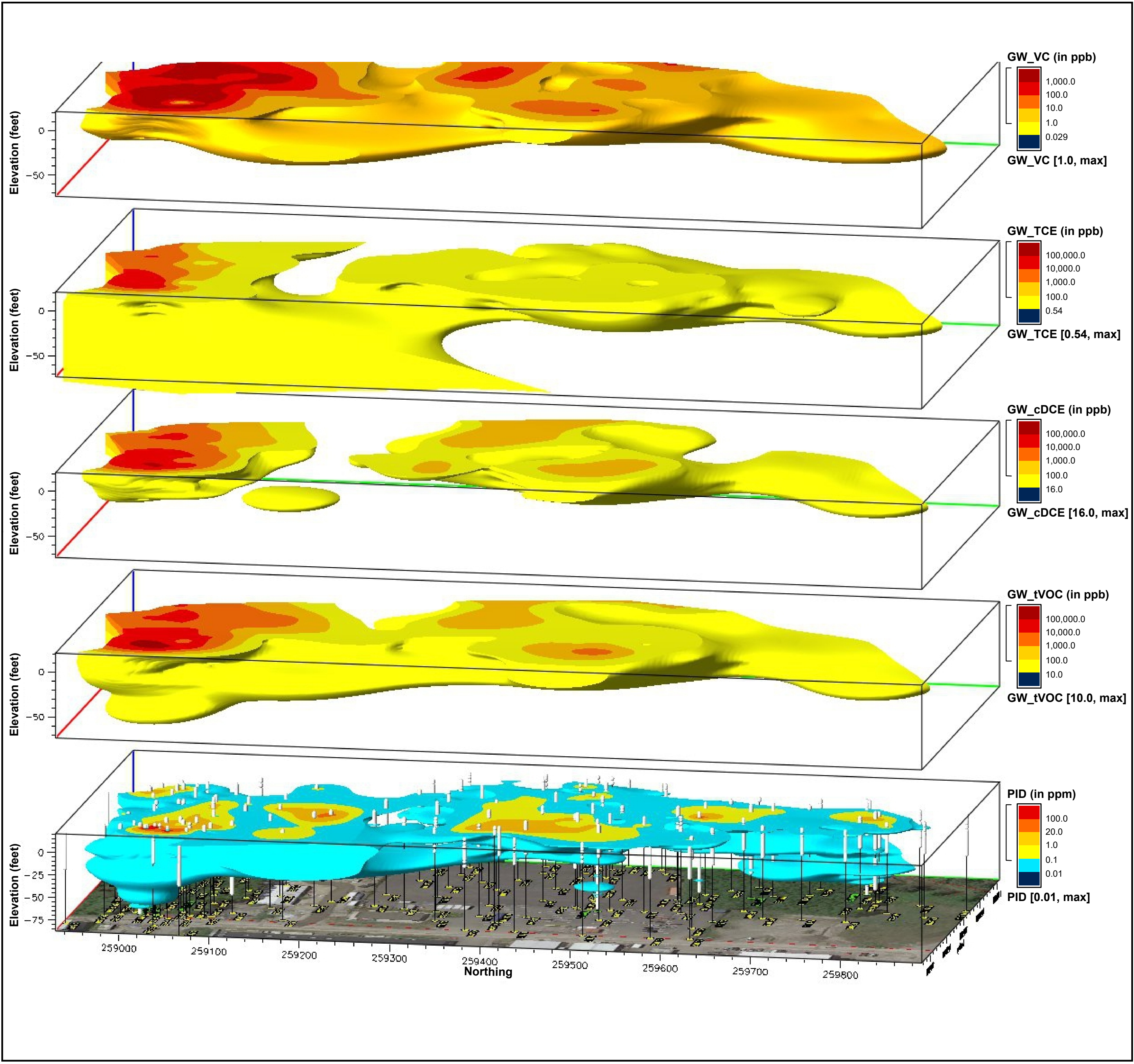
PID (in ppm)

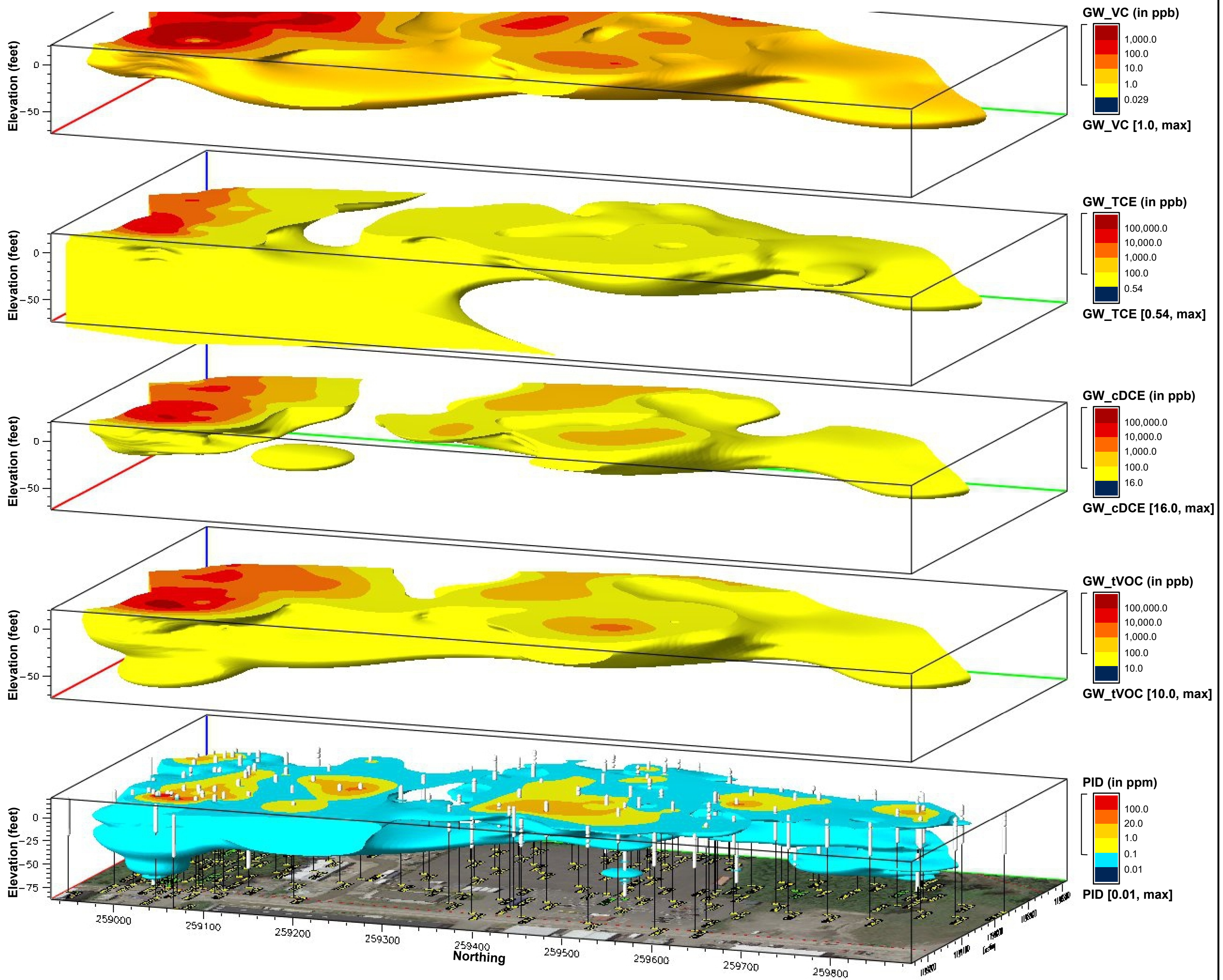


PID [0.01, max]

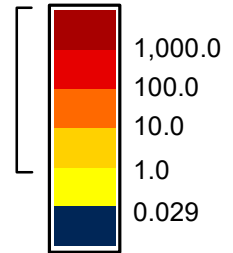




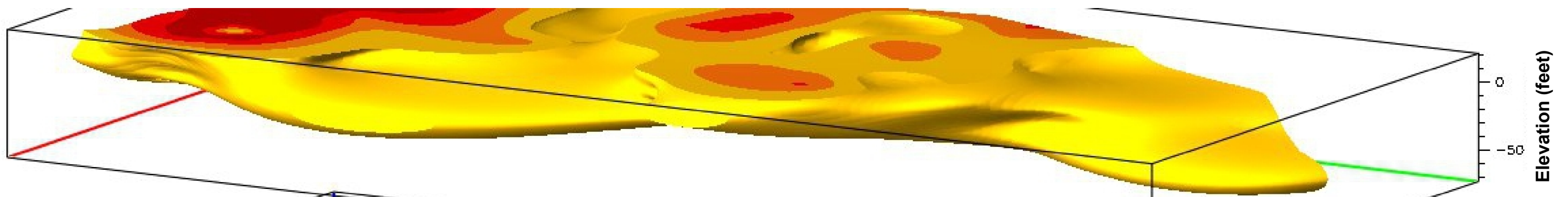




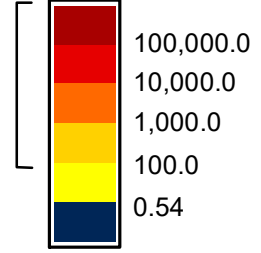
GW\_VC (in ppb)



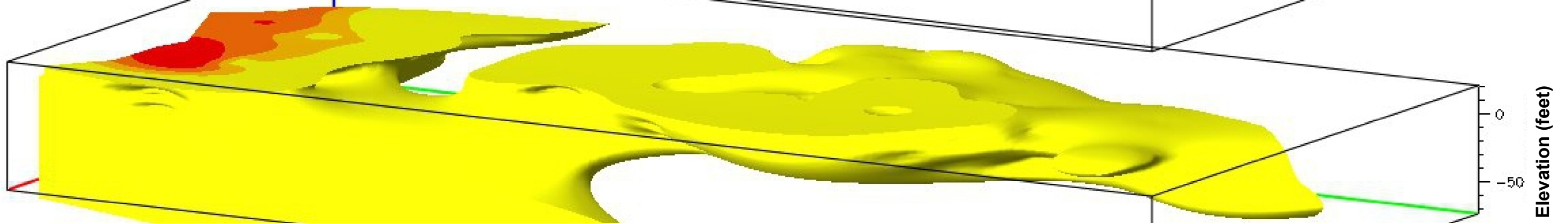
GW\_VC [1.0, max]



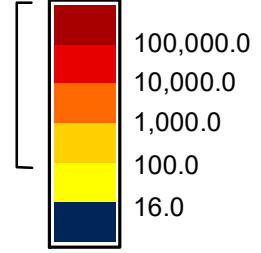
GW\_TCE (in ppb)



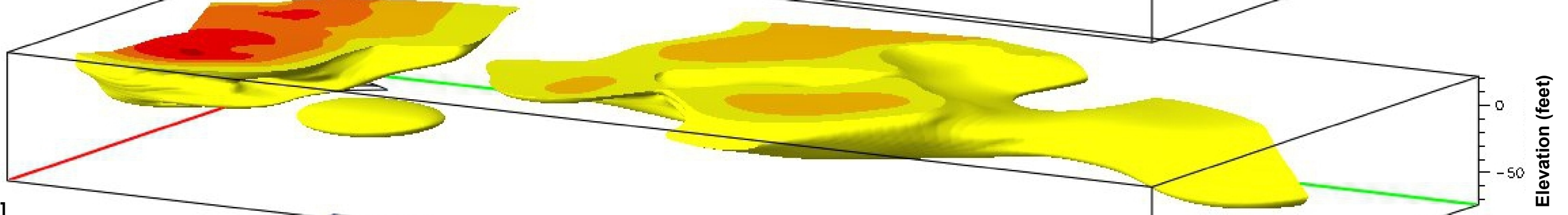
GW\_TCE [0.54, max]



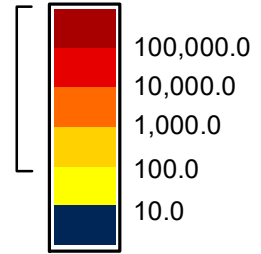
GW\_cDCE (in ppb)



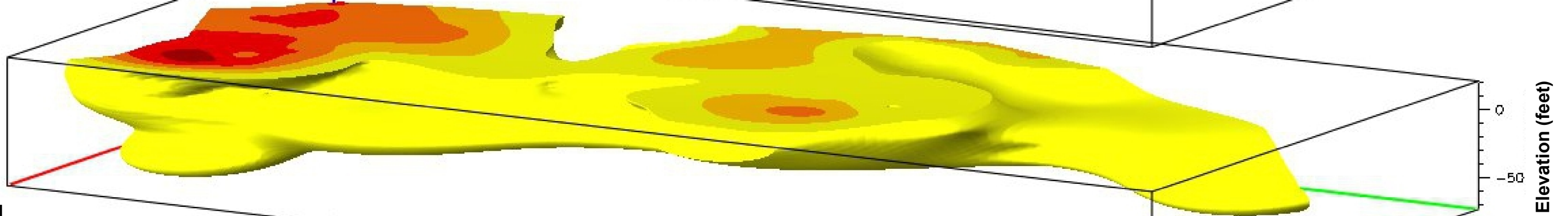
GW\_cDCE [16.0, max]



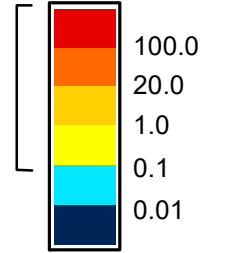
GW\_tVOC (in ppb)



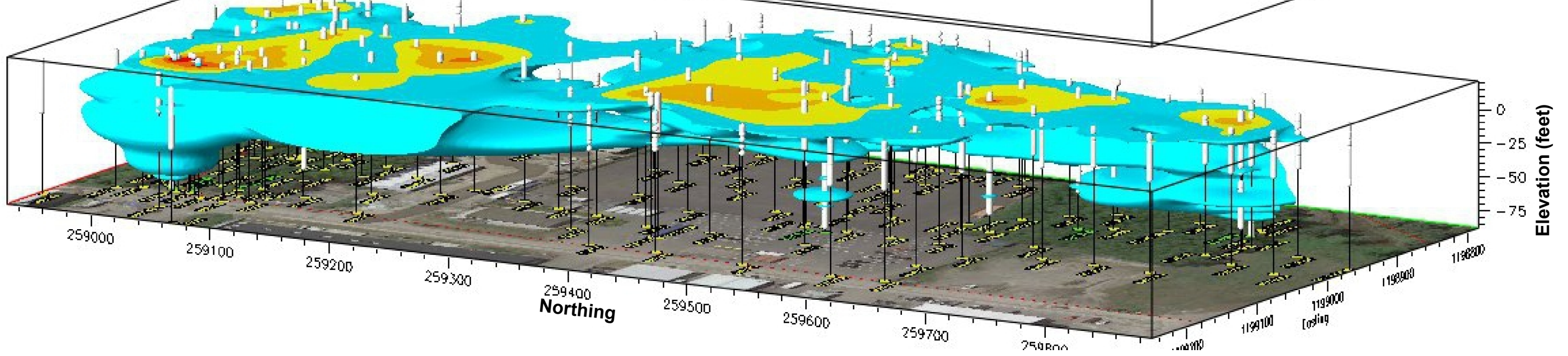
GW\_tVOC [10.0, max]



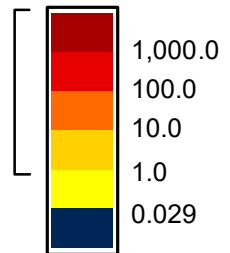
PID (in ppm)



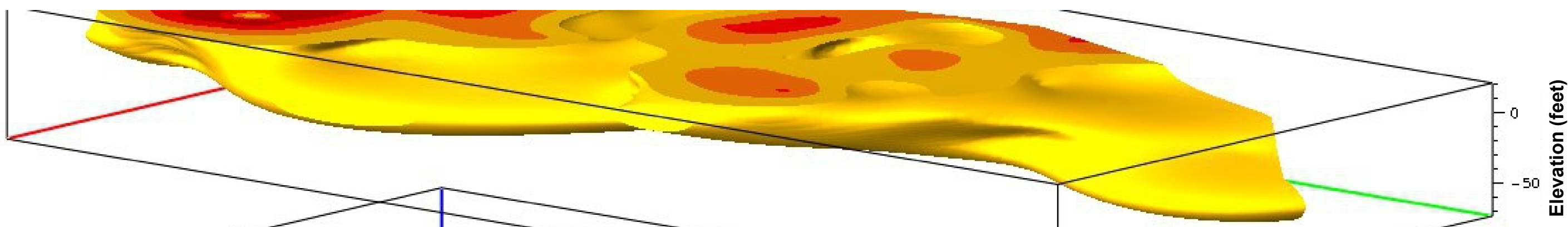
PID [0.01, max]



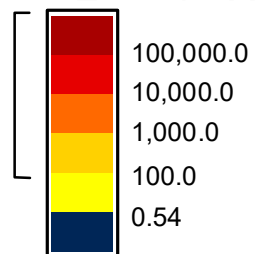
GW\_VC (in ppb)



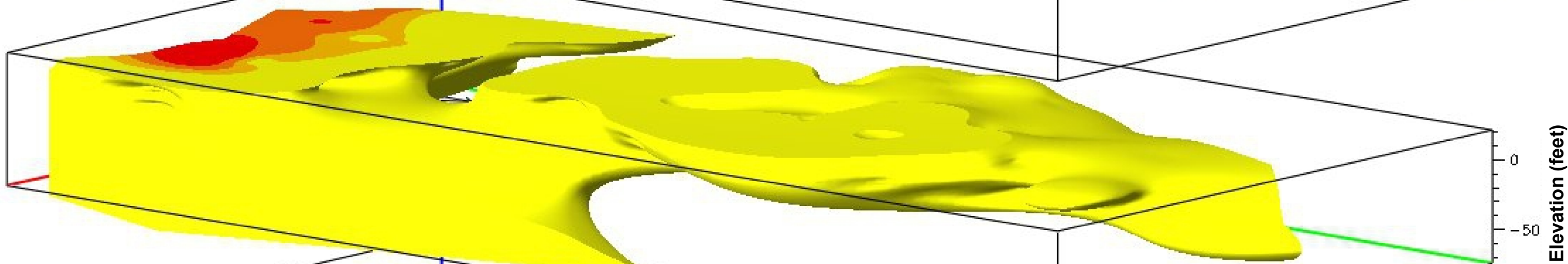
GW\_VC [1.0, max]



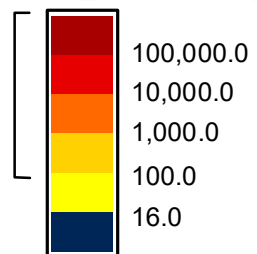
GW\_TCE (in ppb)



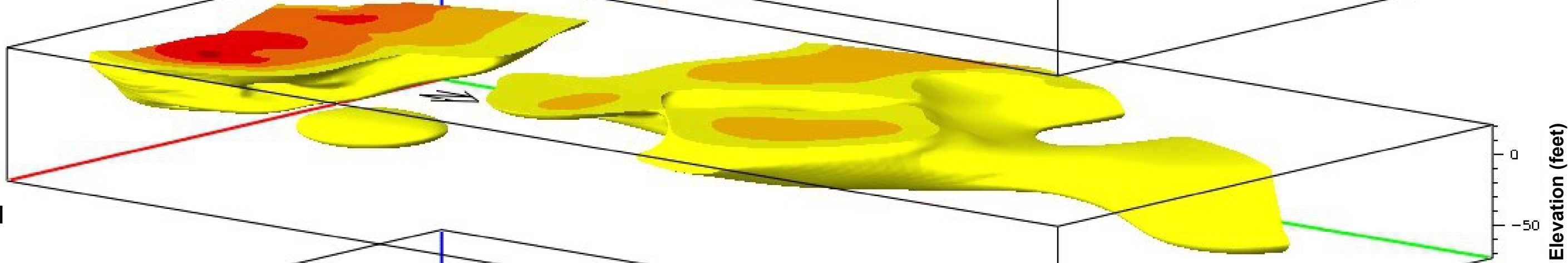
GW\_TCE [0.54, max]



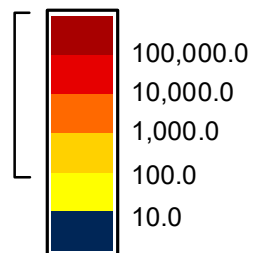
GW\_cDCE (in ppb)



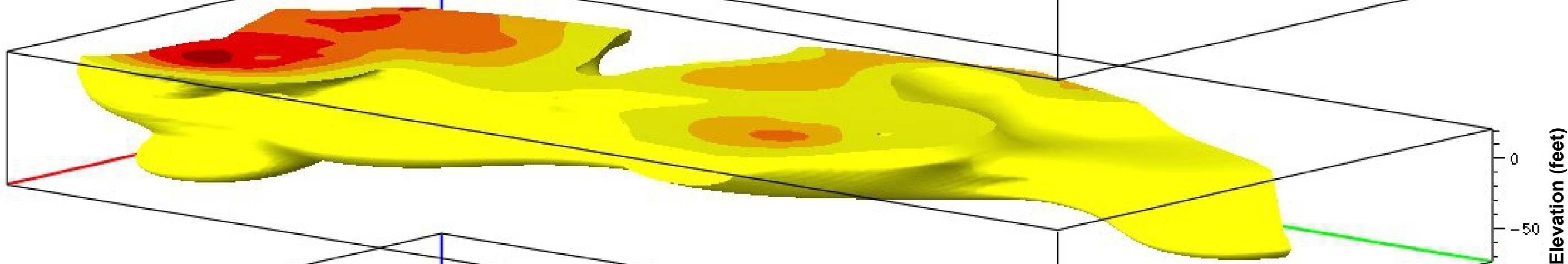
GW\_cDCE [16.0, max]



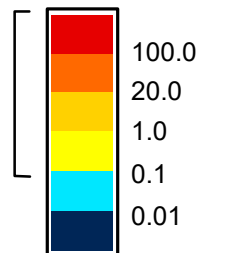
GW\_tVOC (in ppb)



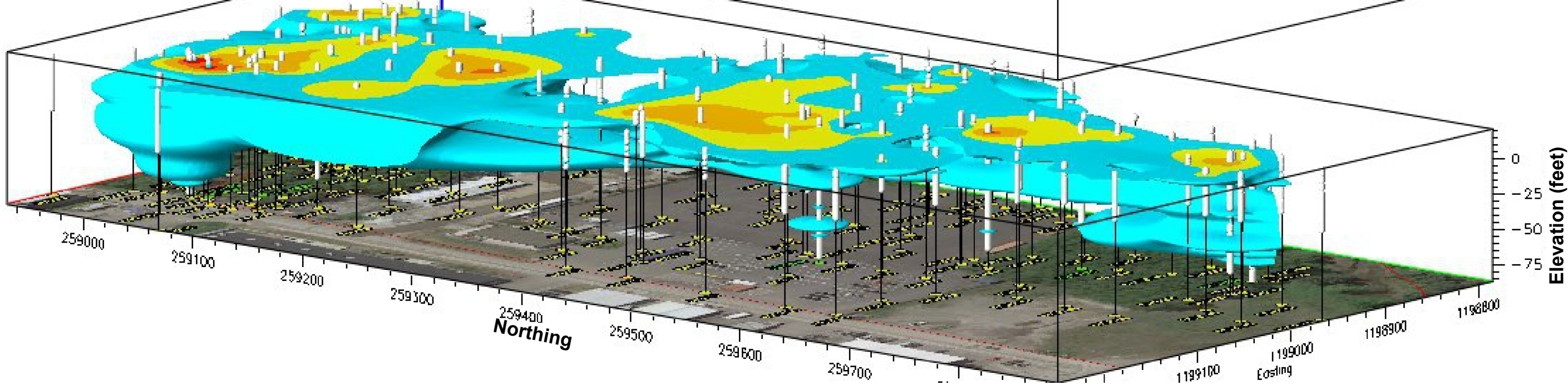
GW\_tVOC [10.0, max]



PID (in ppm)

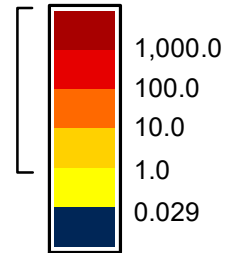


PID [0.01, max]



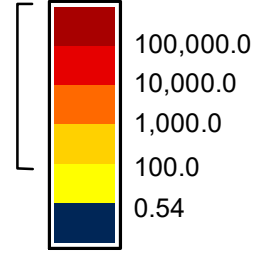


GW\_VC (in ppb)



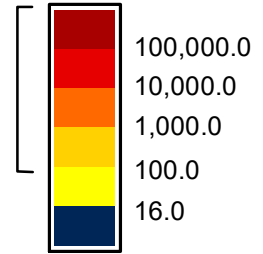
GW\_VC [1.0, max]

GW\_TCE (in ppb)



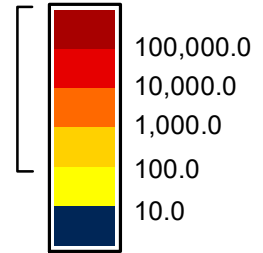
GW\_TCE [0.54, max]

GW\_cDCE (in ppb)



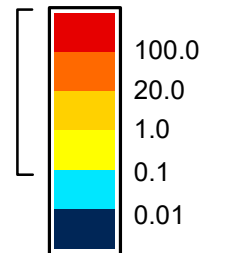
GW\_cDCE [16.0, max]

GW\_tVOC (in ppb)

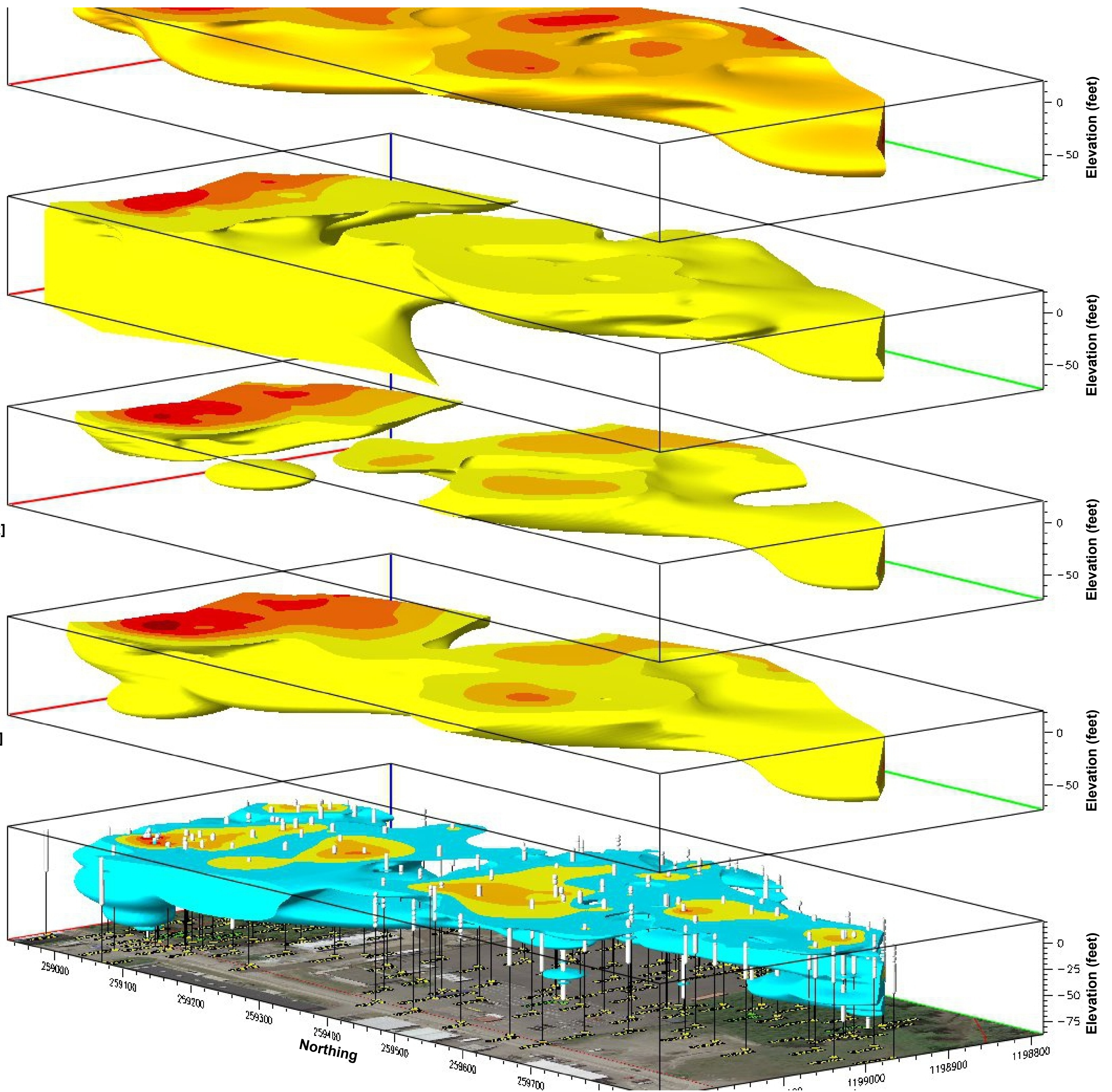


GW\_tVOC [10.0, max]

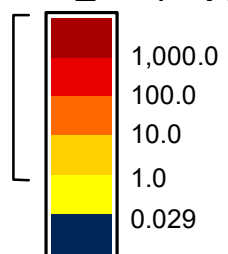
PID (in ppm)



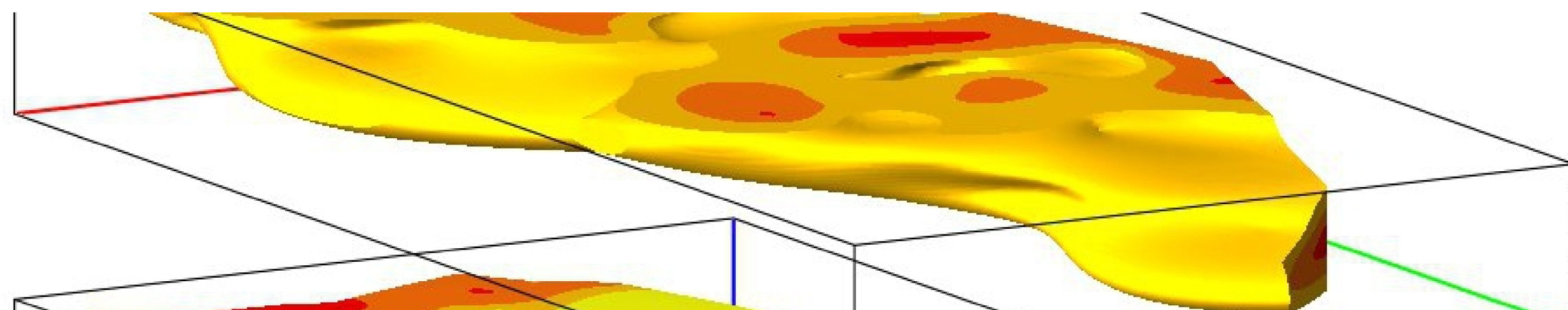
PID [0.01, max]



GW\_VC (in ppb)

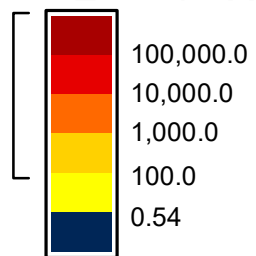


GW\_VC [1.0, max]

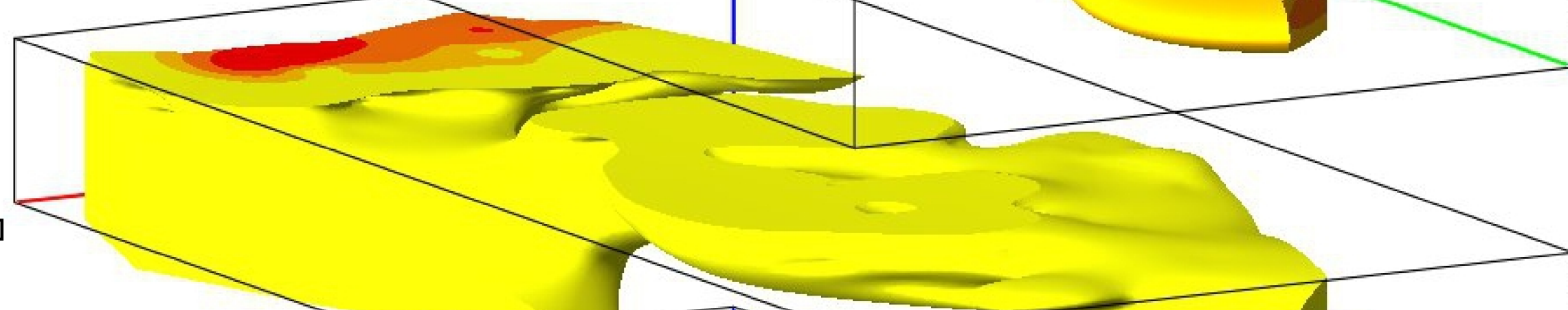


Elevation (feet)

GW\_TCE (in ppb)

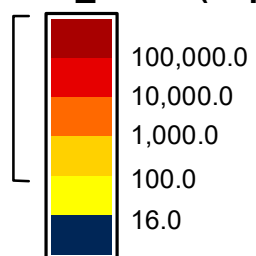


GW\_TCE [0.54, max]

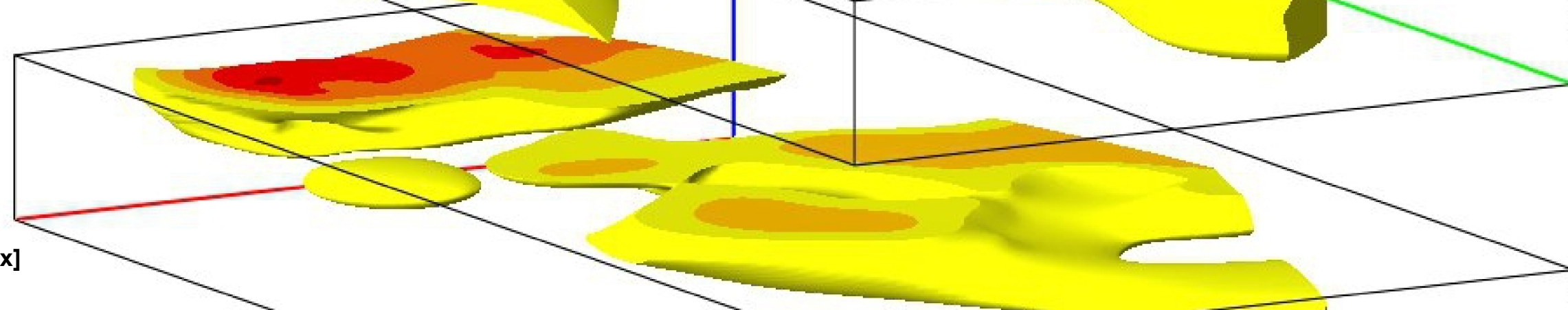


Elevation (feet)

GW\_cDCE (in ppb)

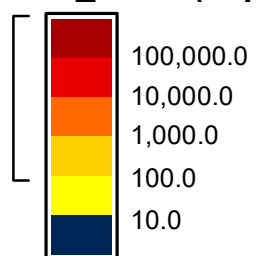


GW\_cDCE [16.0, max]

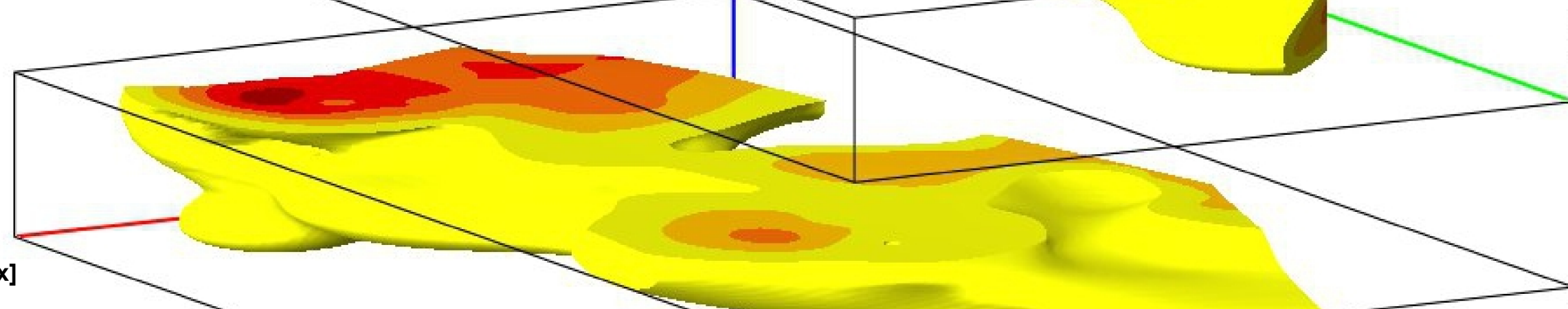


Elevation (feet)

GW\_tVOC (in ppb)

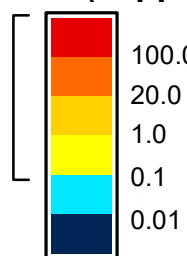


GW\_tVOC [10.0, max]

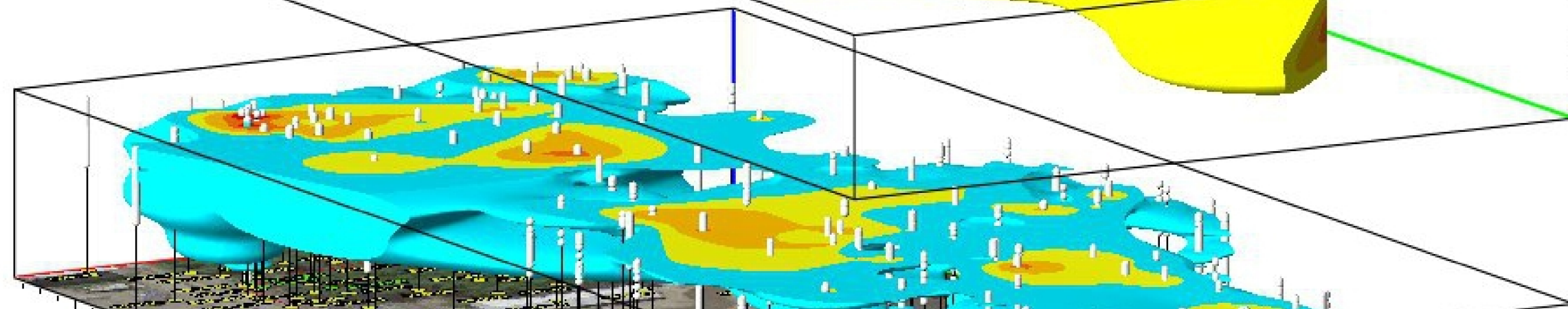


Elevation (feet)

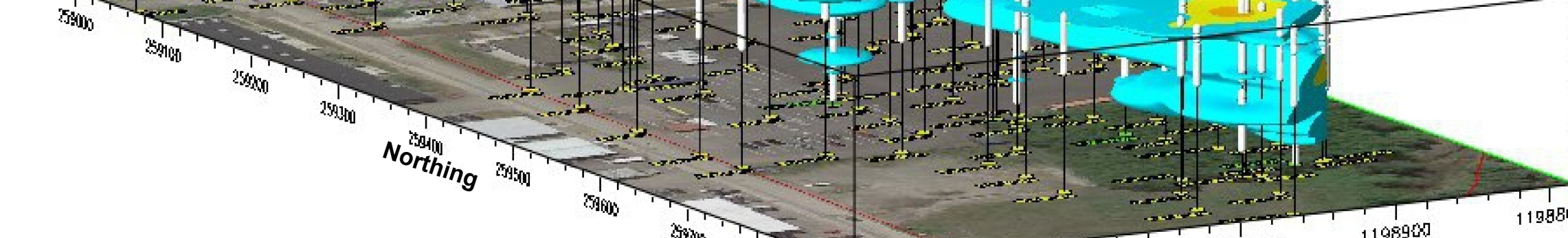
PID (in ppm)



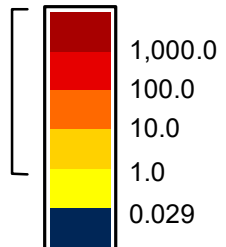
PID [0.01, max]



Elevation (feet)

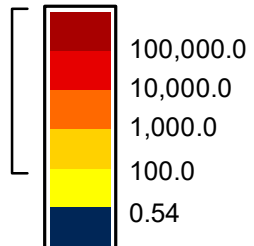


GW\_VC (in ppb)



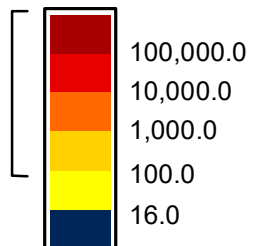
GW\_VC [1.0, max]

GW\_TCE (in ppb)



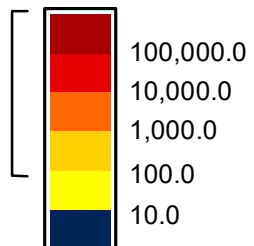
GW\_TCE [0.54, max]

GW\_cDCE (in ppb)



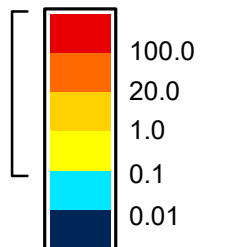
GW\_cDCE [16.0, max]

GW\_tVOC (in ppb)

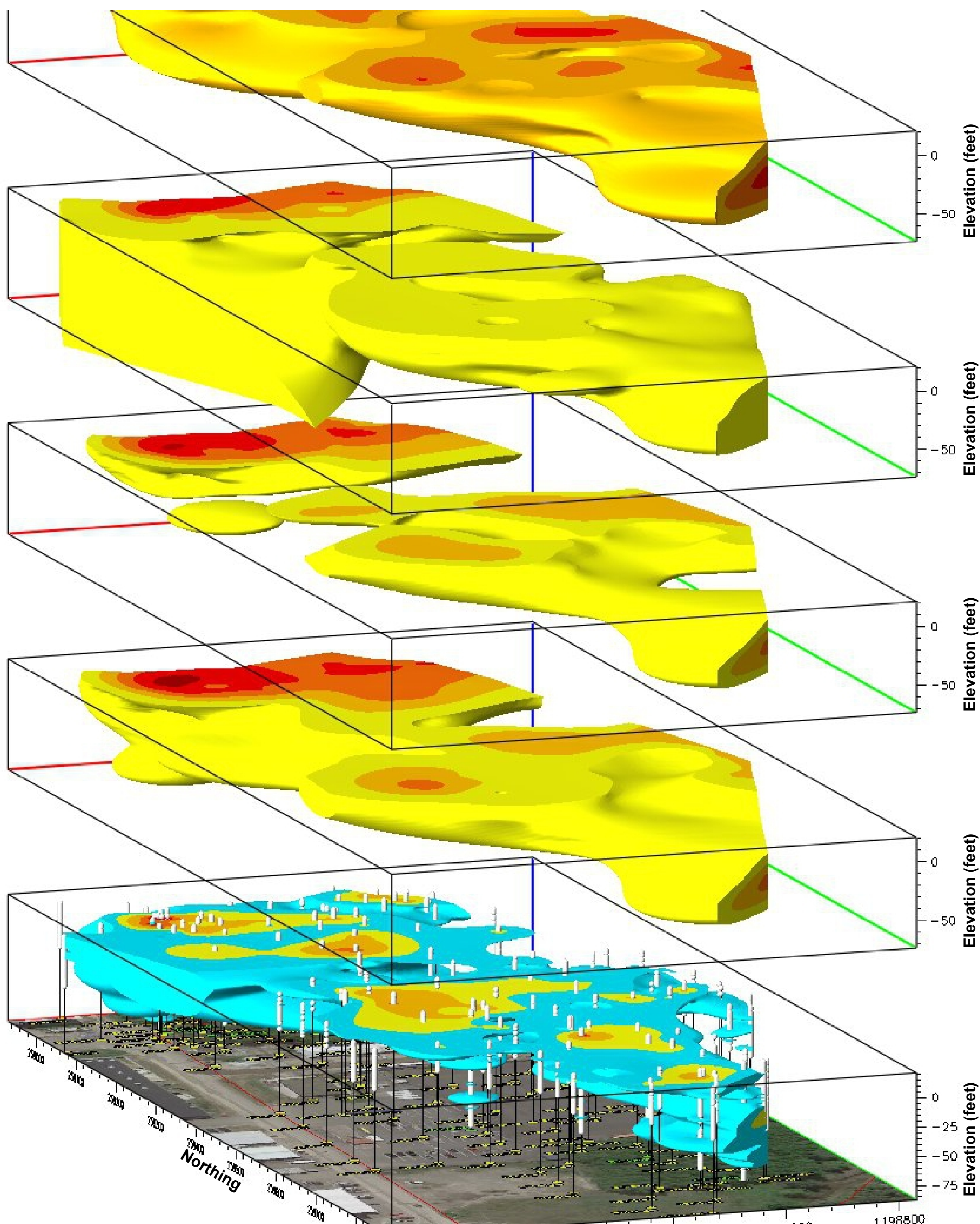


GW\_tVOC [10.0, max]

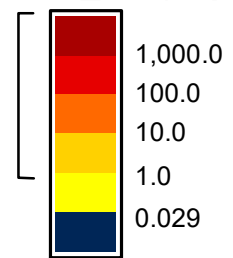
PID (in ppm)



PID [0.01, max]

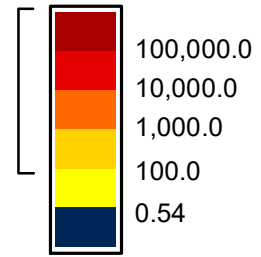


**GW\_VC (in ppb)**



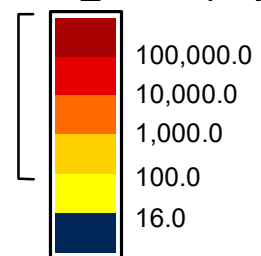
**GW\_VC [1.0, max]**

**GW\_TCE (in ppb)**



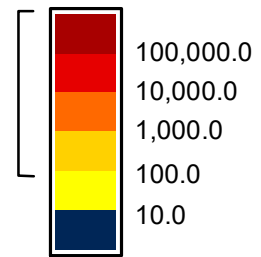
**GW\_TCE [0.54, max]**

**GW\_cDCE (in ppb)**



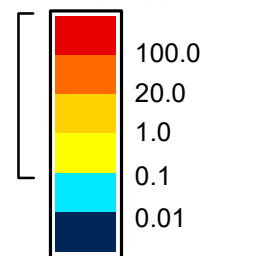
**GW\_cDCE [16.0, max]**

**GW\_tVOC (in ppb)**

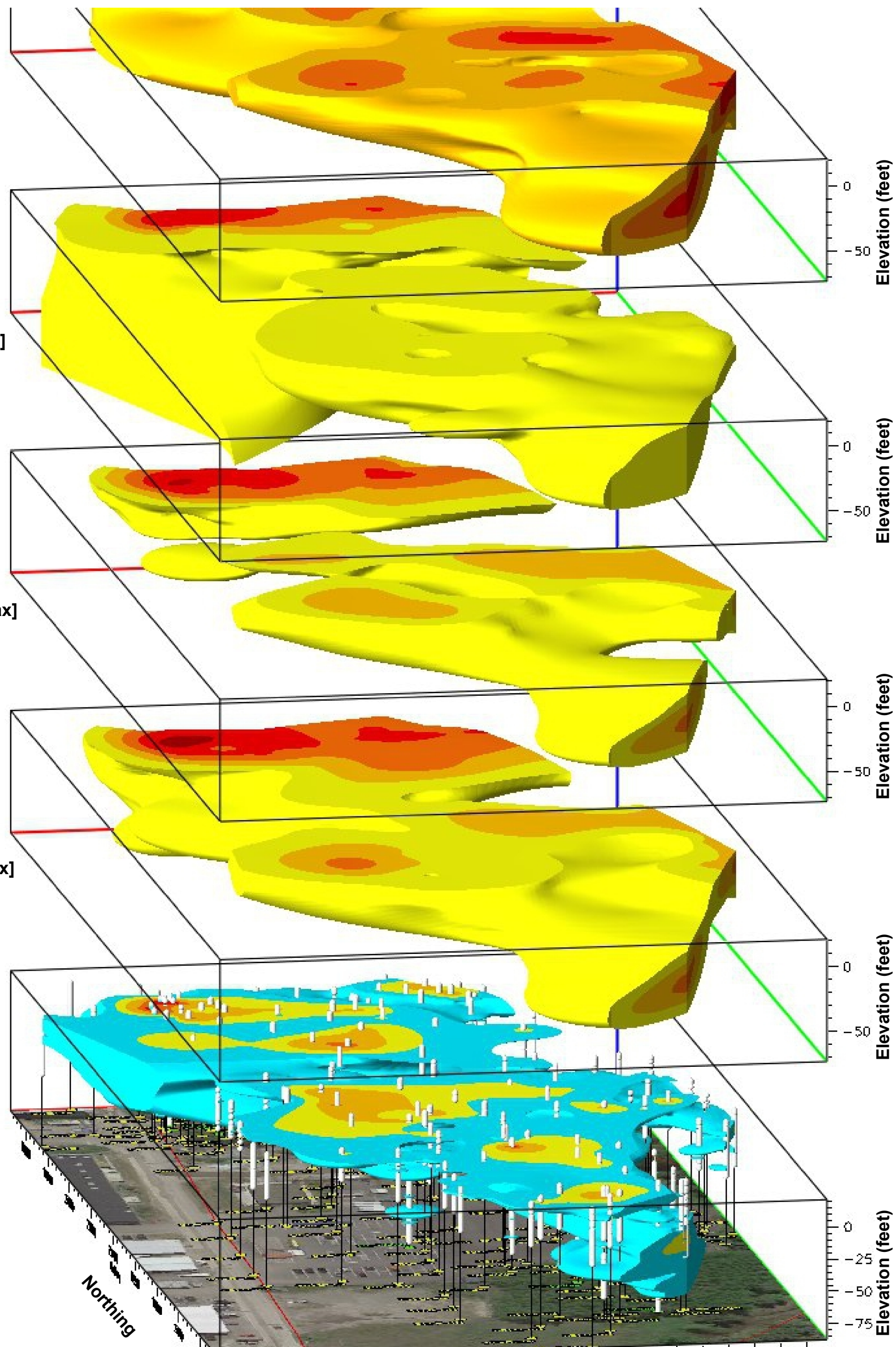


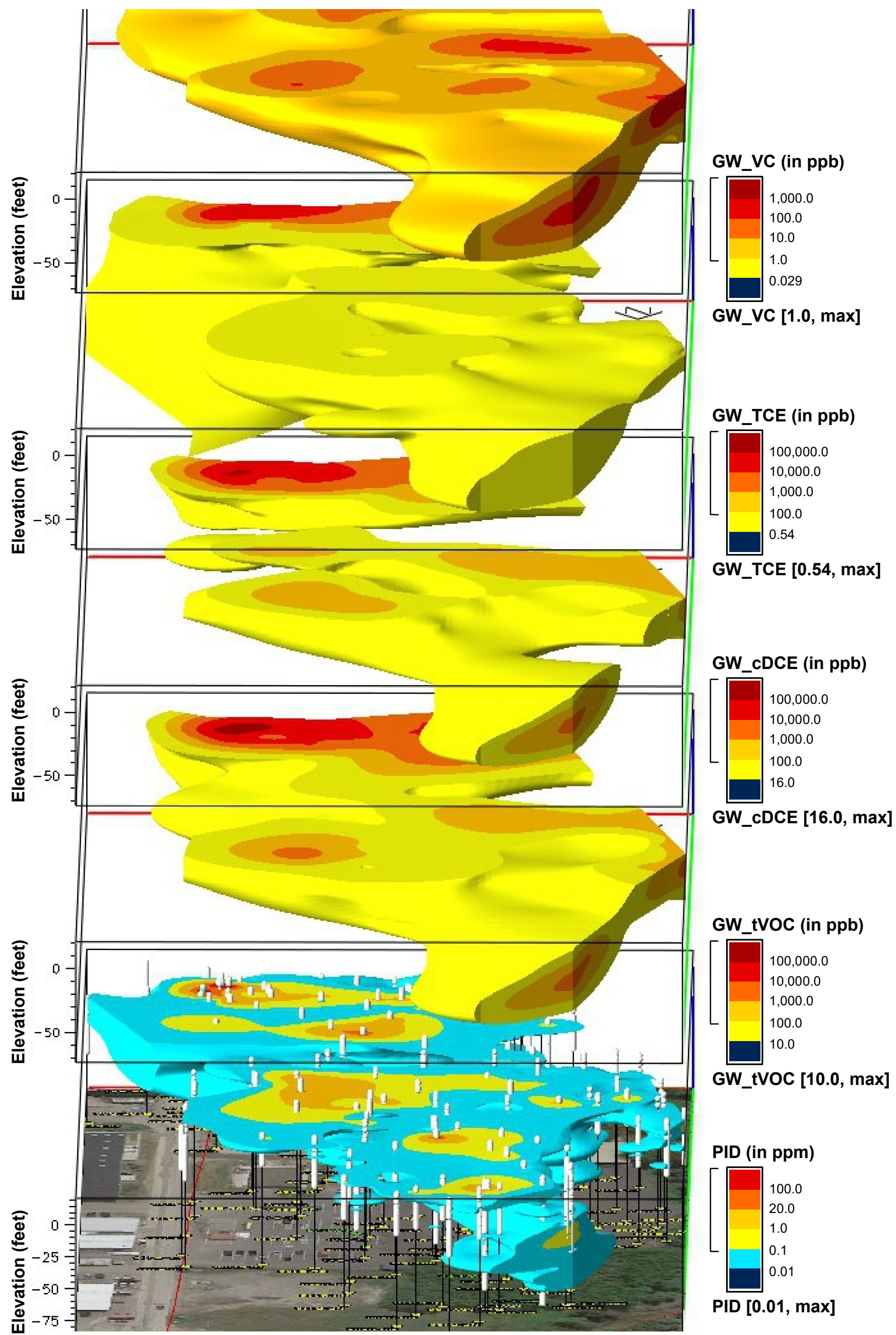
**GW\_tVOC [10.0, max]**

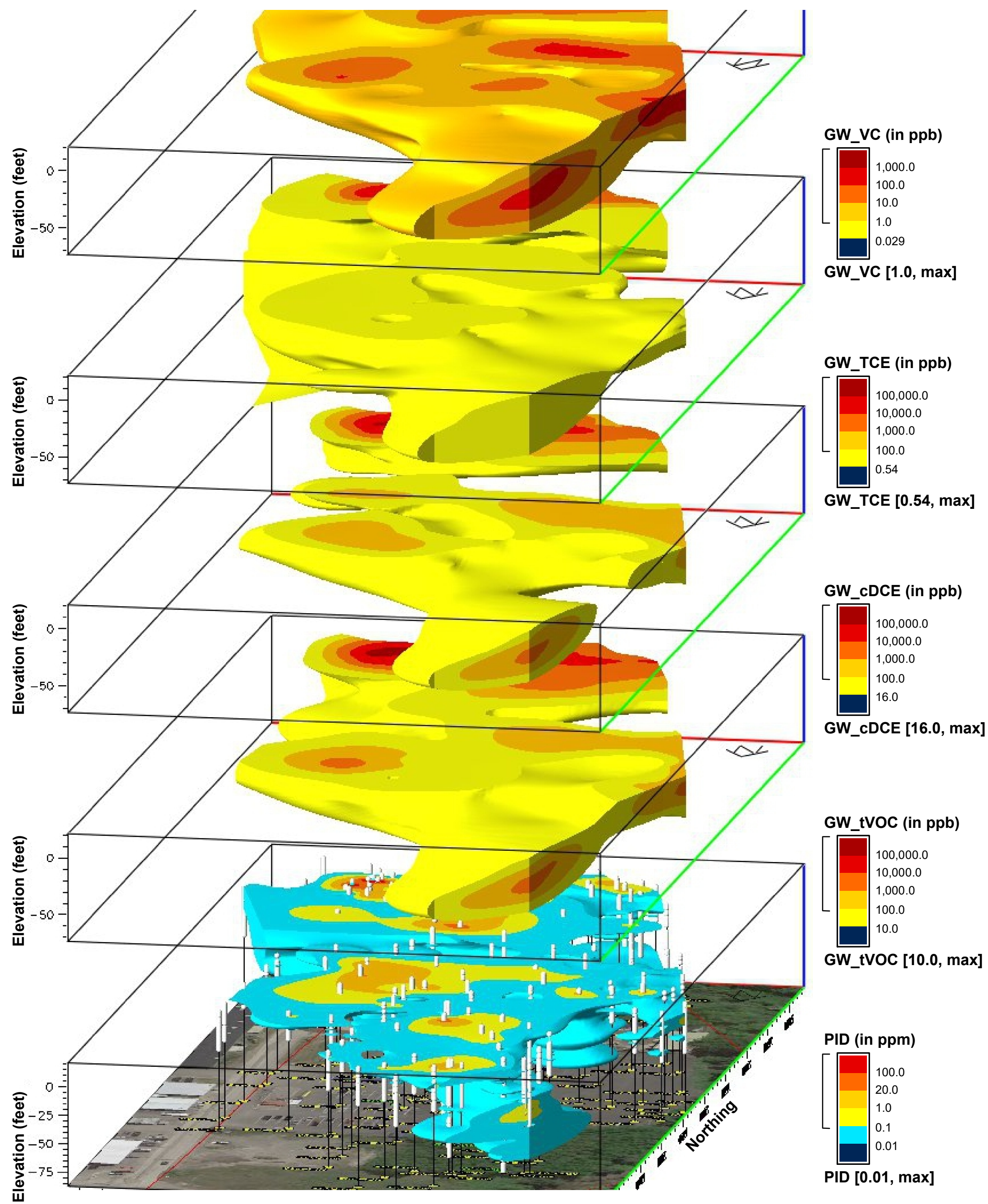
**PID (in ppm)**

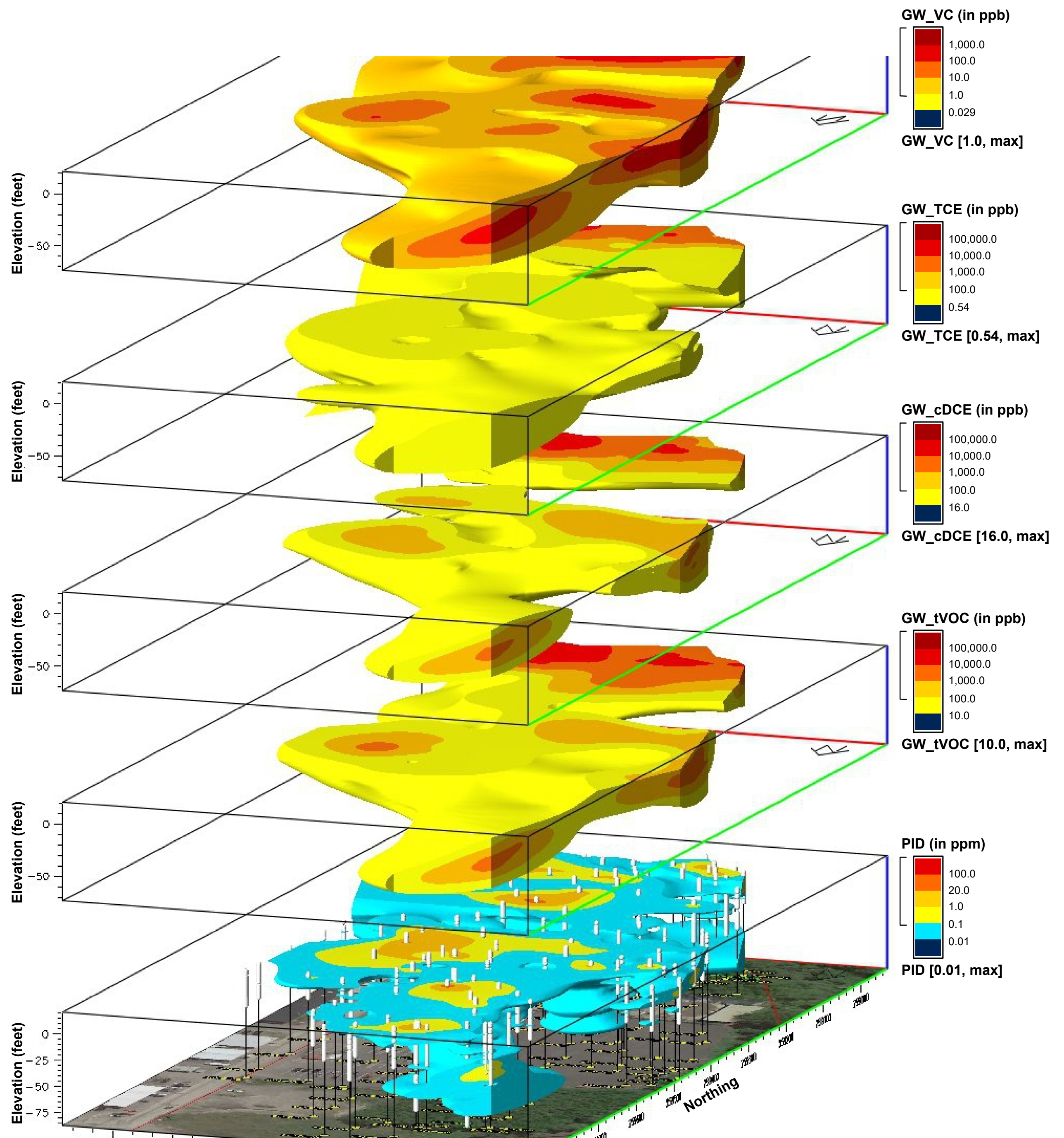


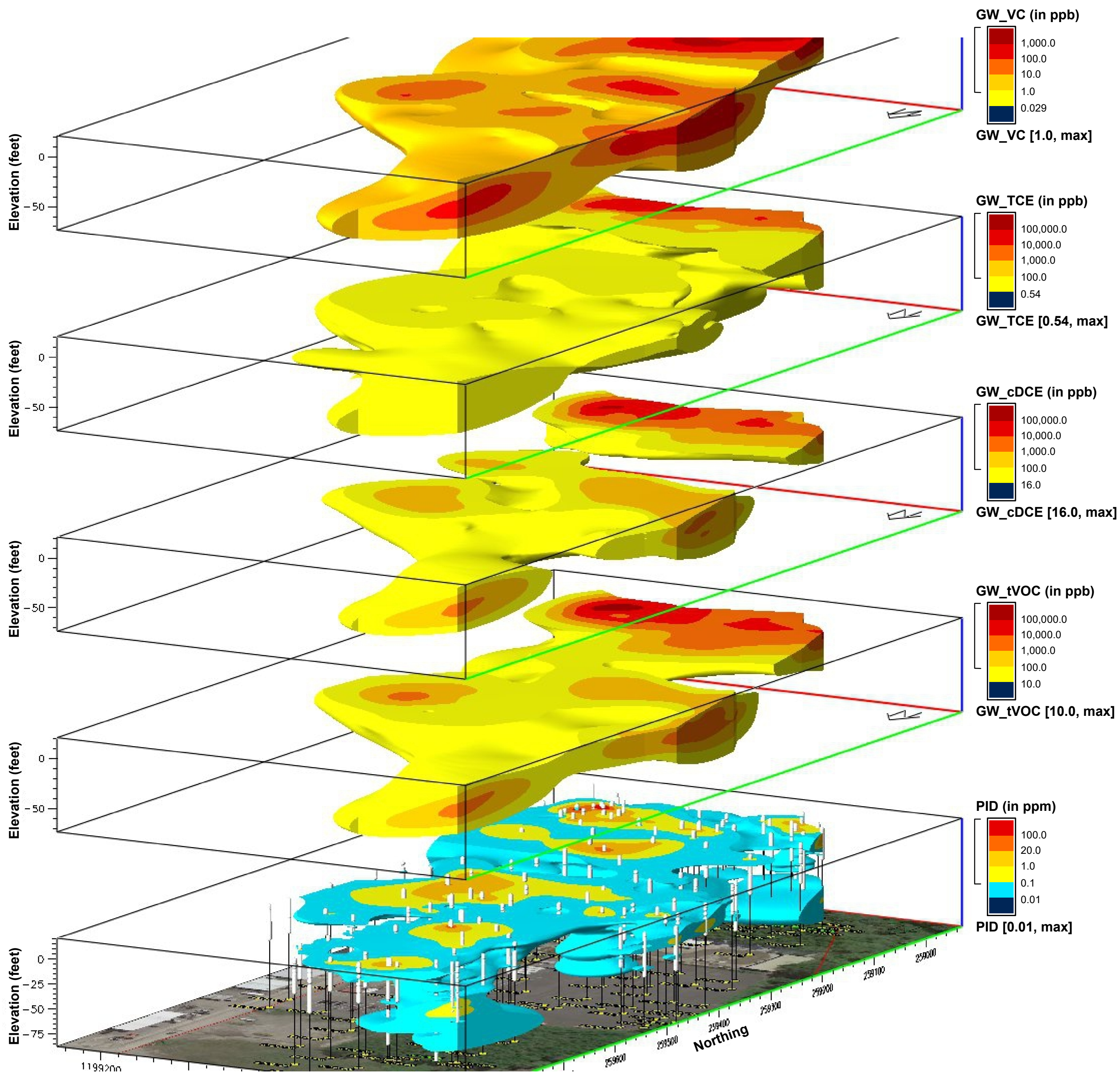
**PID [0.01, max]**



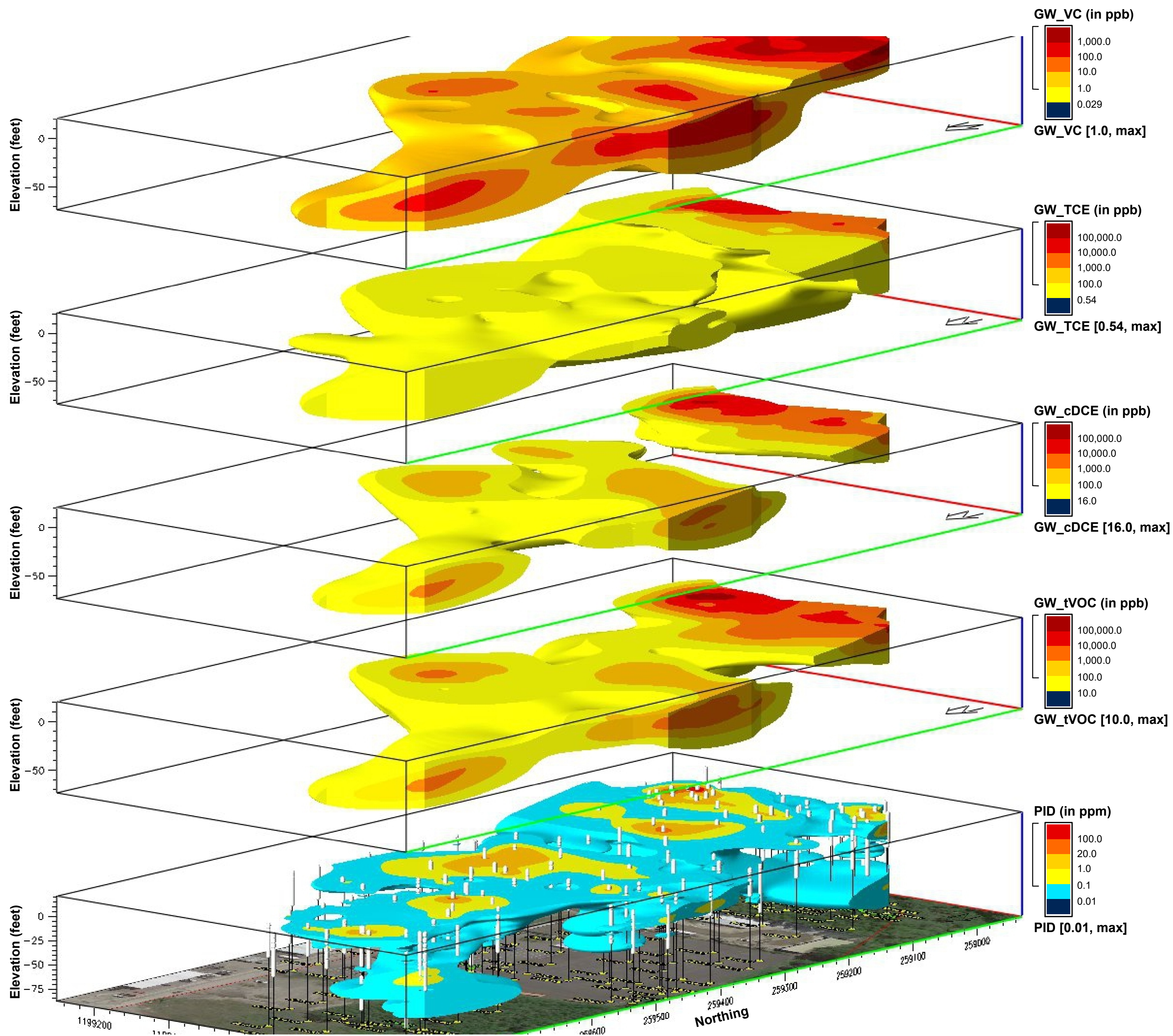


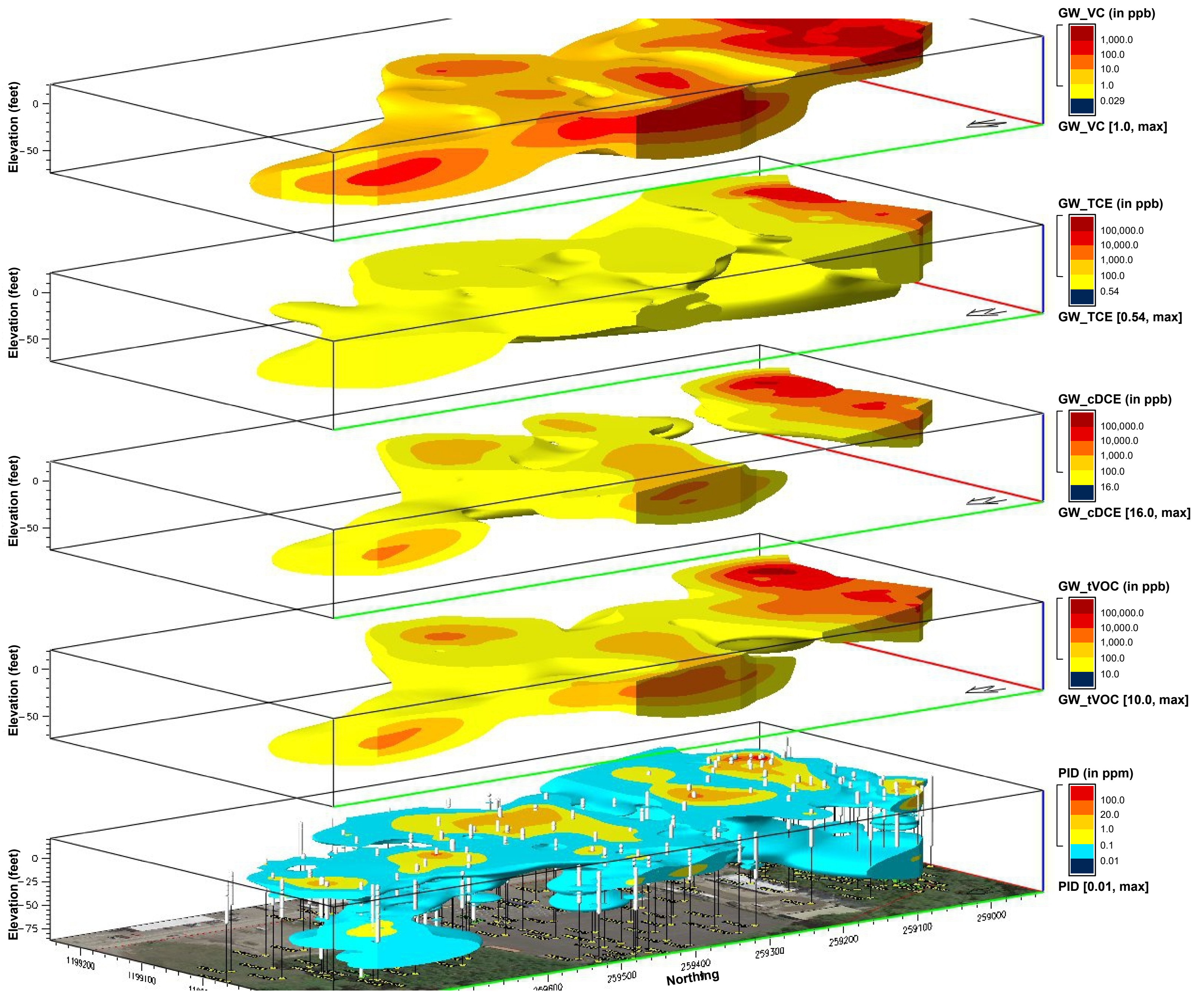


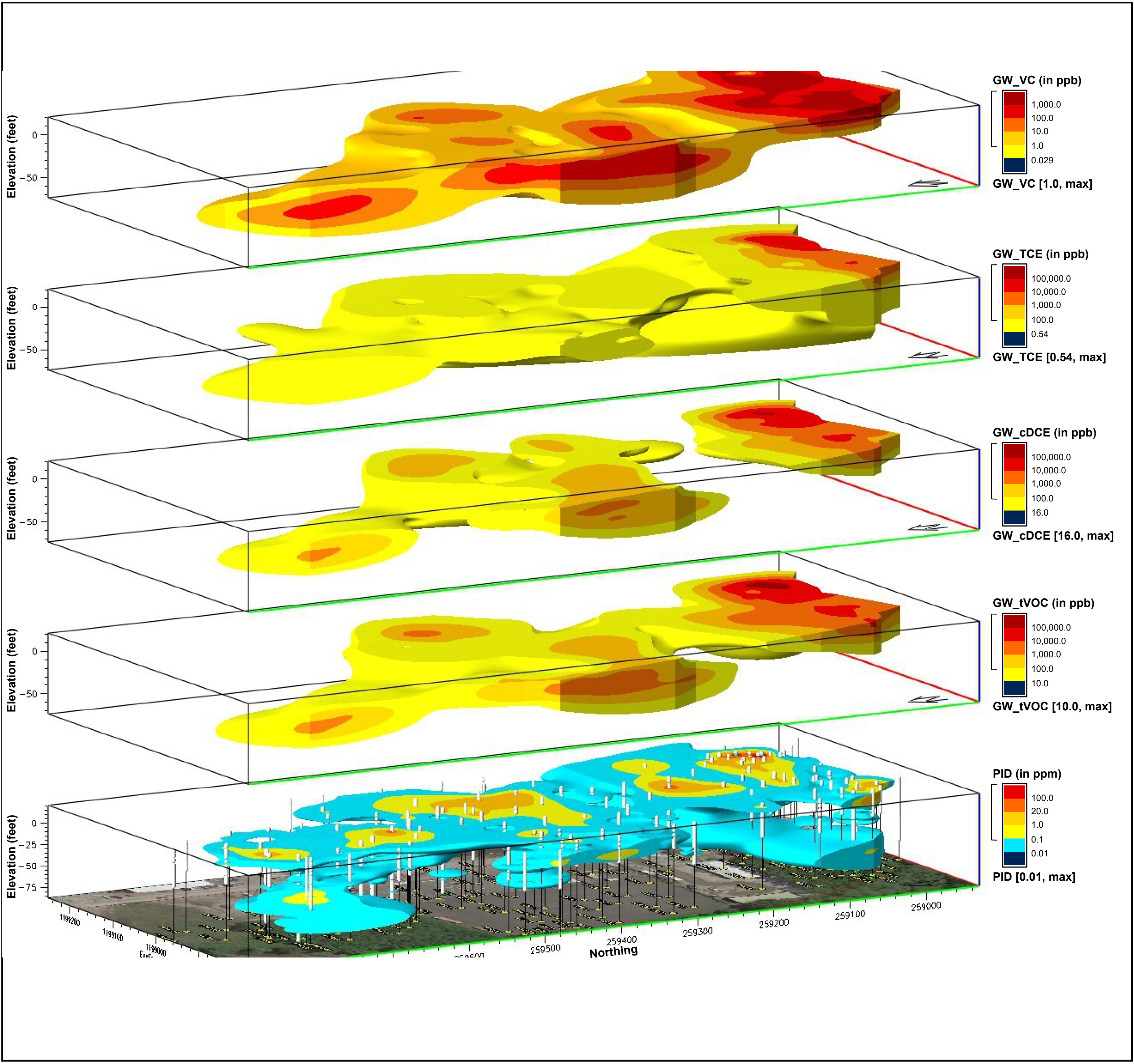




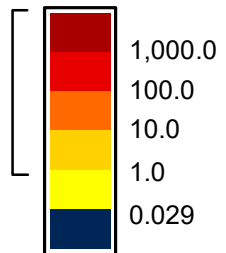




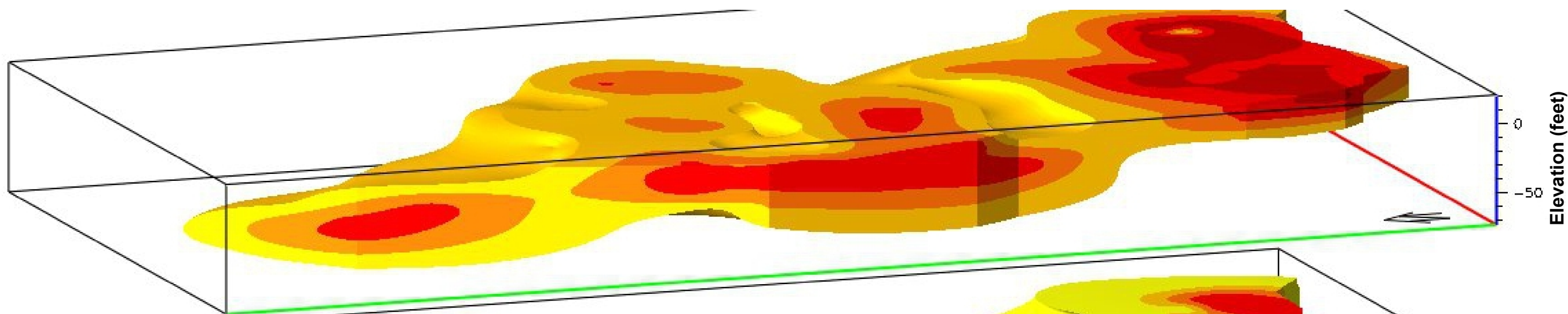




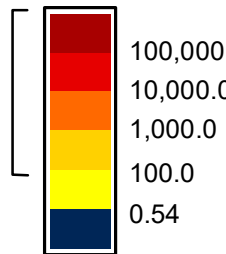
GW\_VC (in ppb)



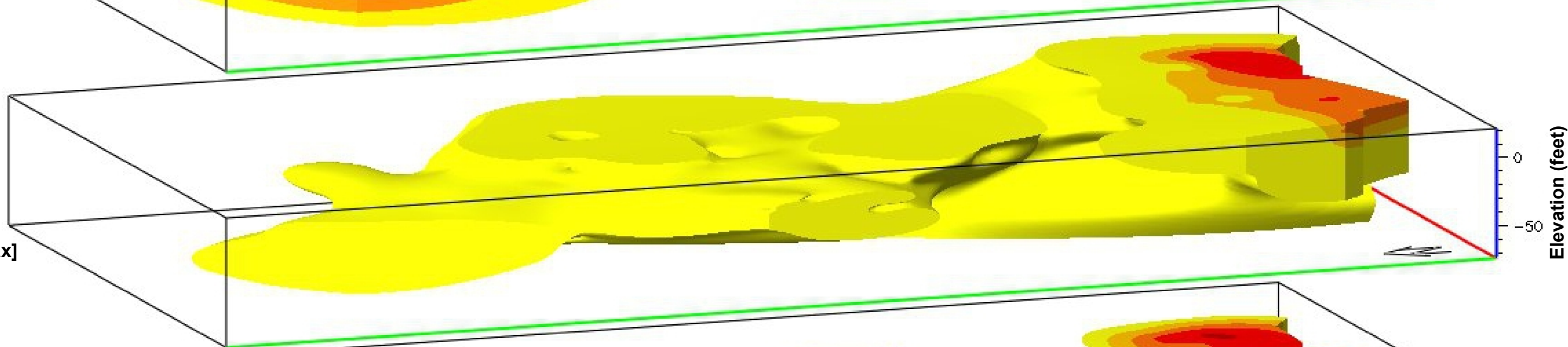
GW\_VC [1.0, max]



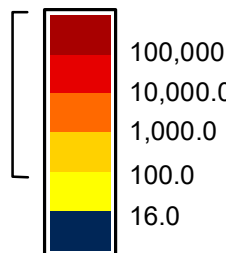
GW\_TCE (in ppb)



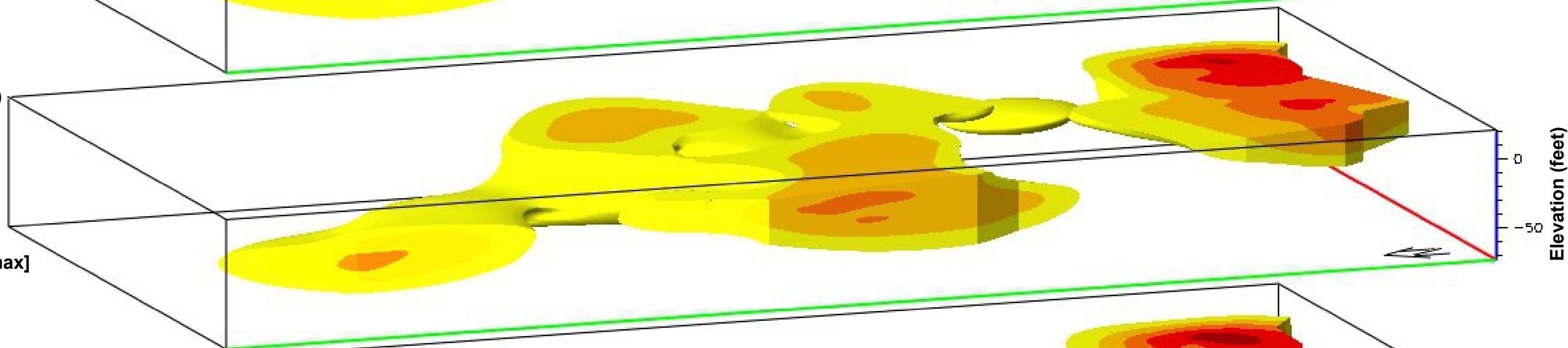
GW\_TCE [0.54, max]



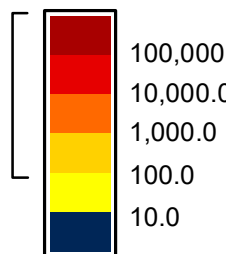
GW\_cDCE (in ppb)



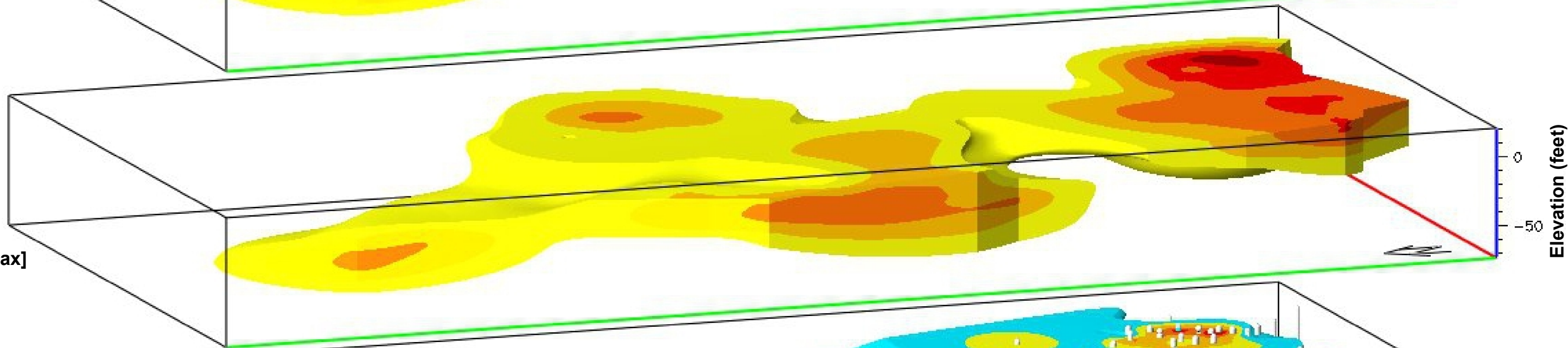
GW\_cDCE [16.0, max]



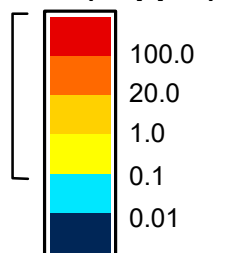
GW\_tVOC (in ppb)



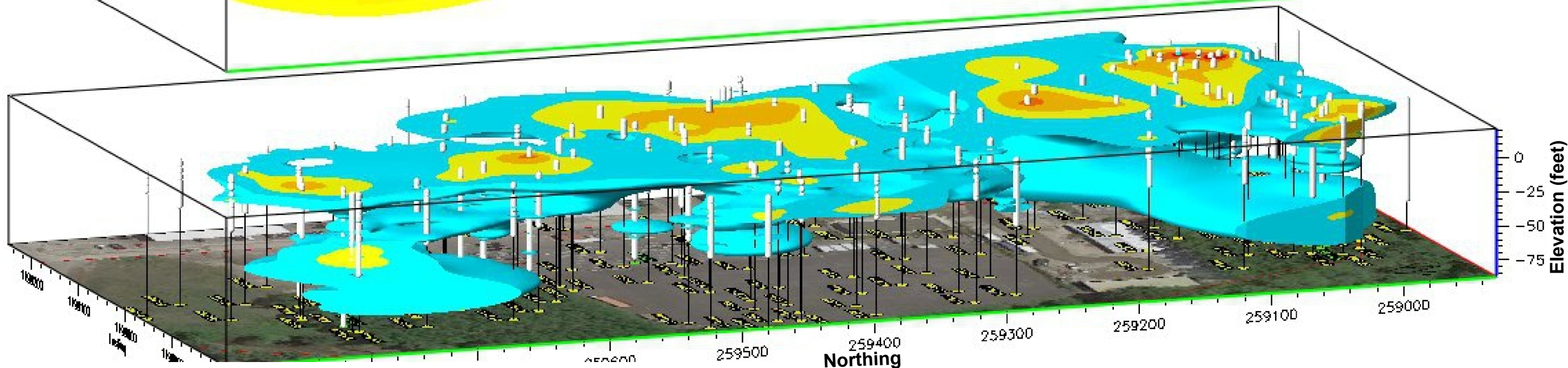
GW\_tVOC [10.0, max]



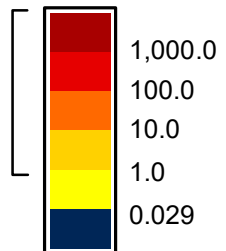
PID (in ppm)



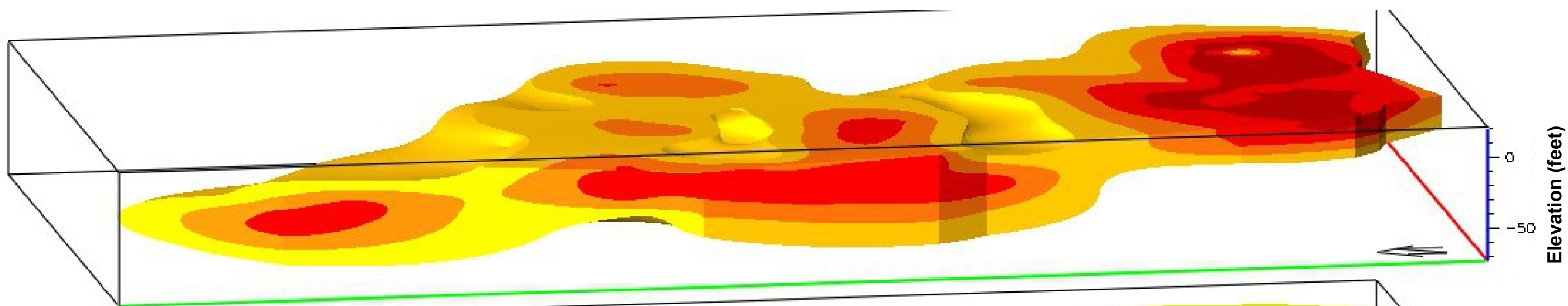
PID [0.01, max]



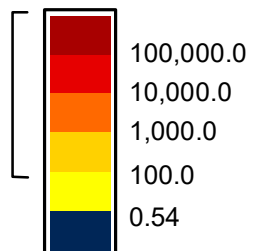
GW\_VC (in ppb)



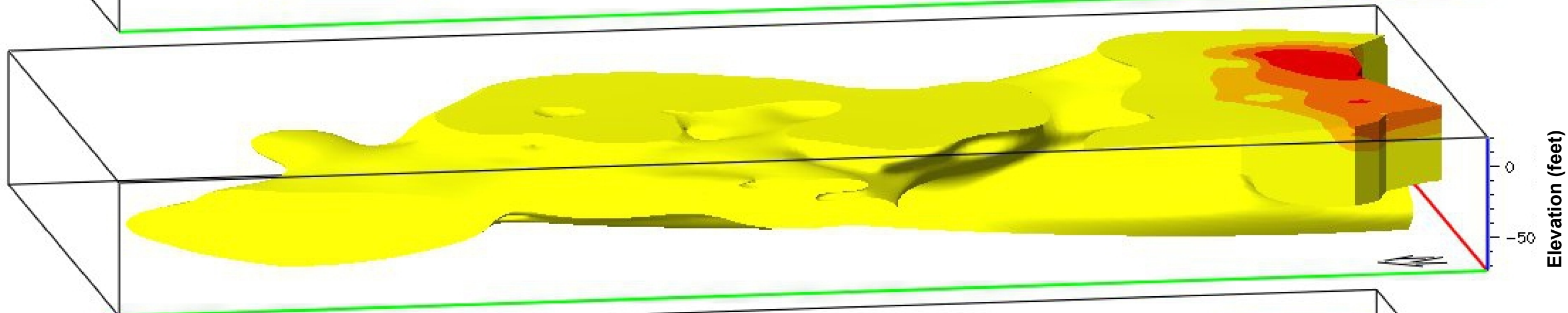
GW\_VC [1.0, max]



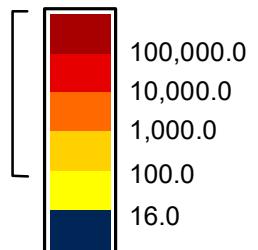
GW\_TCE (in ppb)



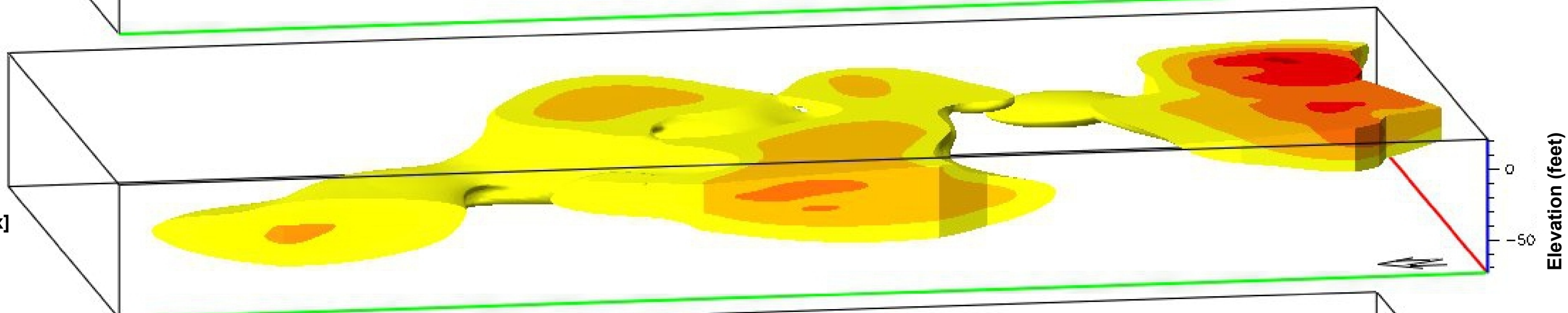
GW\_TCE [0.54, max]



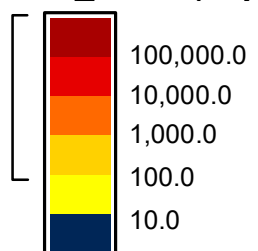
GW\_cDCE (in ppb)



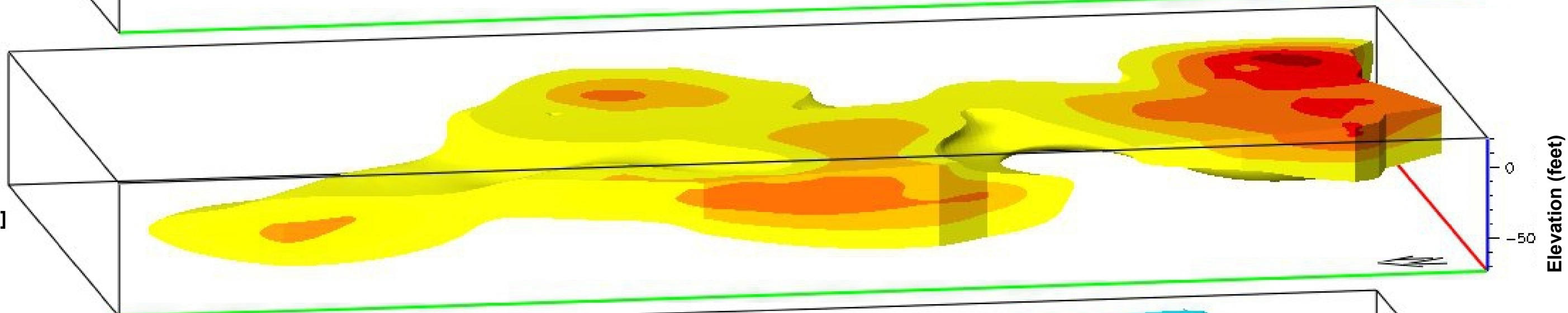
GW\_cDCE [16.0, max]



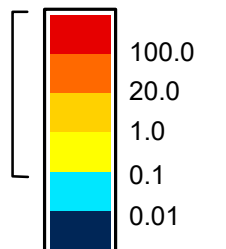
GW\_tVOC (in ppb)



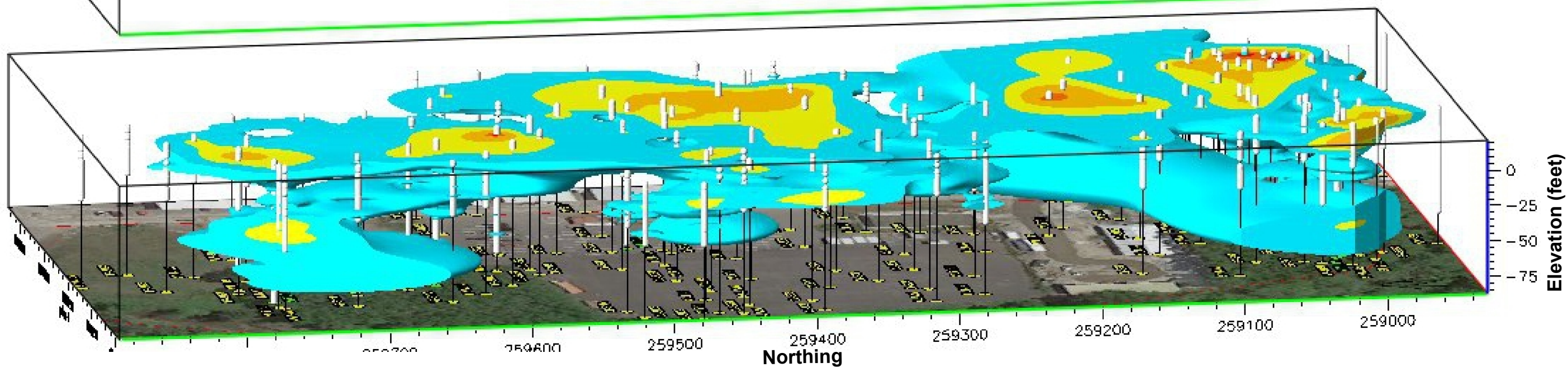
GW\_tVOC [10.0, max]



PID (in ppm)

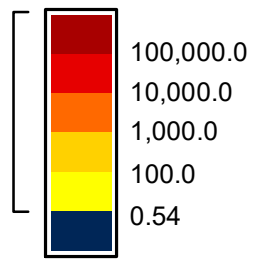


PID [0.01, max]

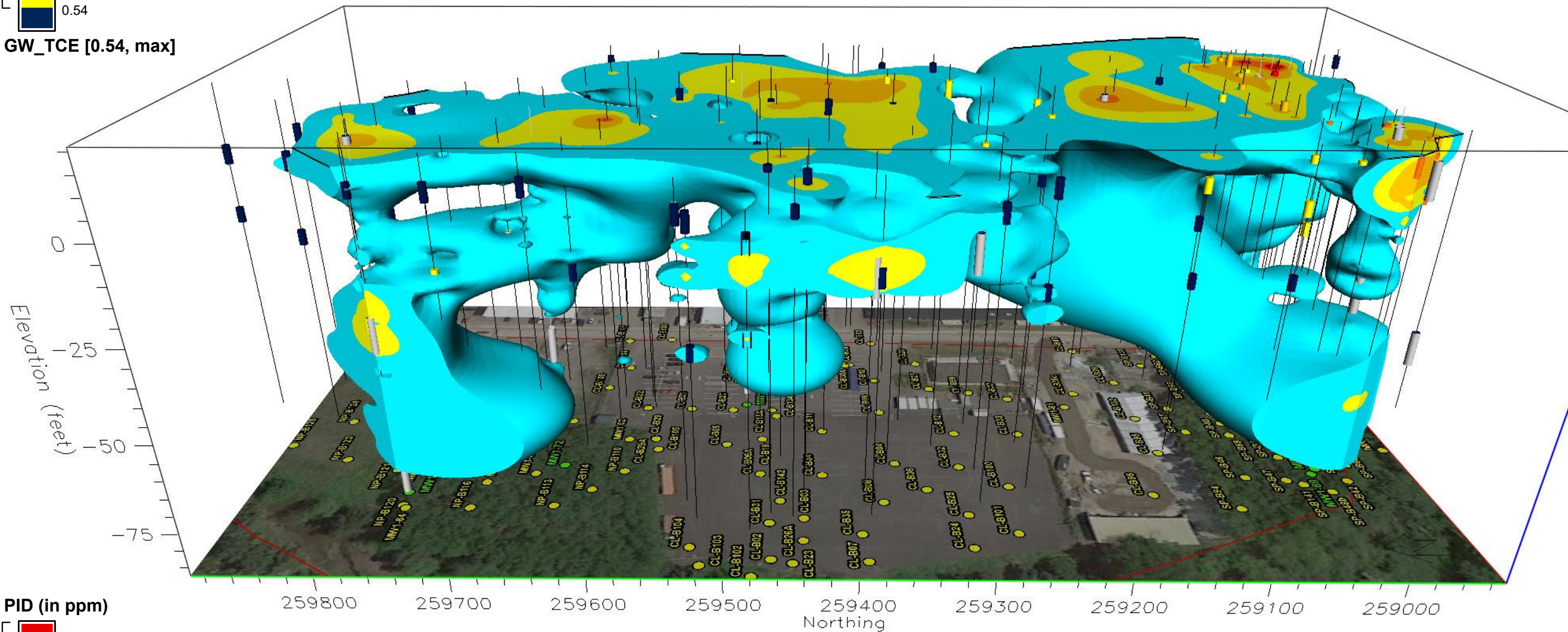


## **Appendix G4**

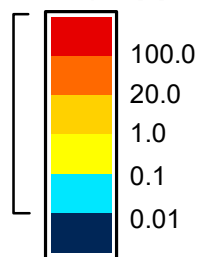
GW\_TCE (in ppb)



GW\_TCE [0.54, max]

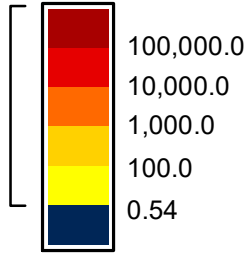


PID (in ppm)

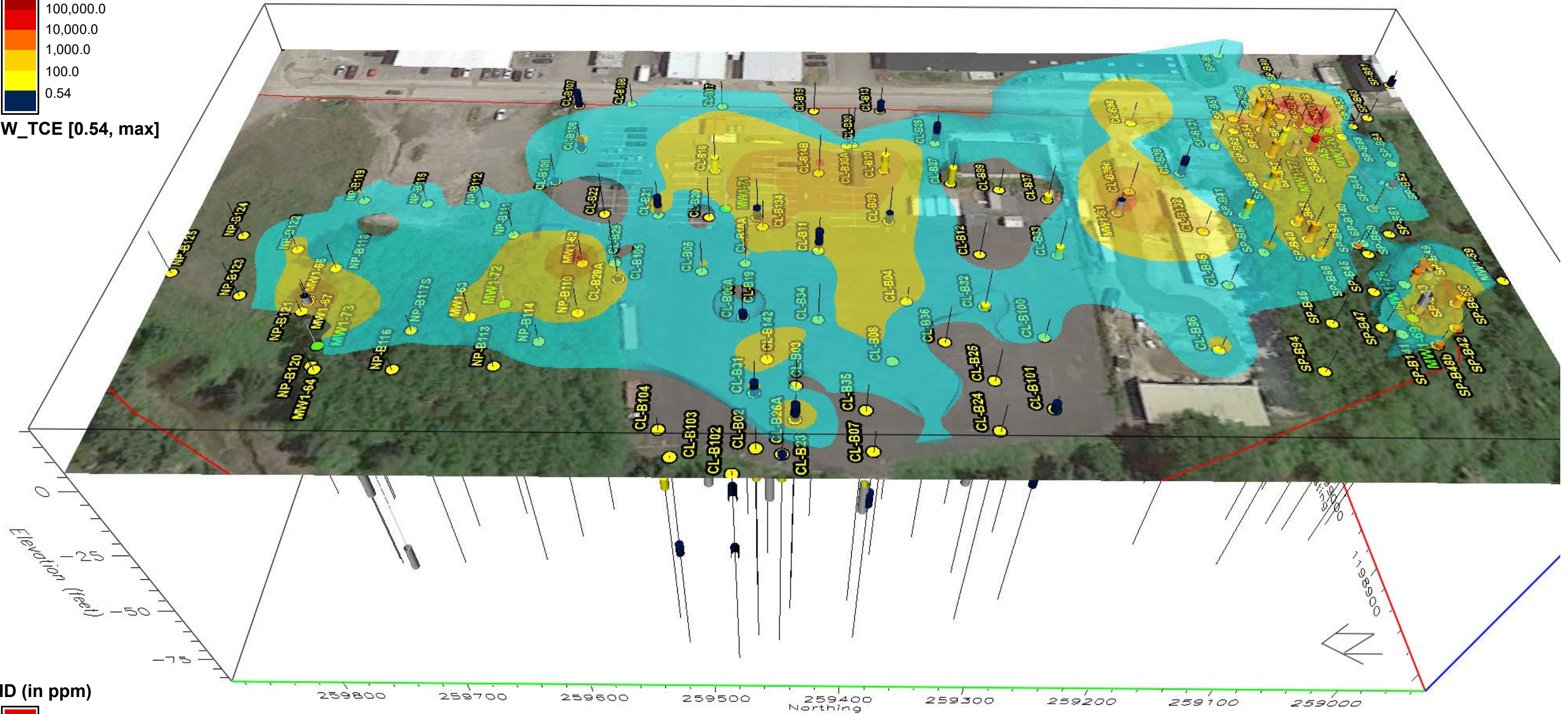


PID [0.01, max]

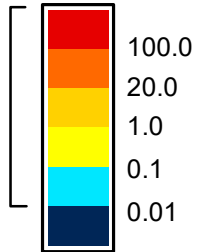
GW\_TCE (in ppb)



GW\_TCE [0.54, max]



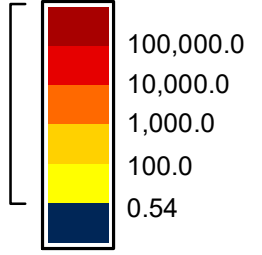
PID (in ppm)



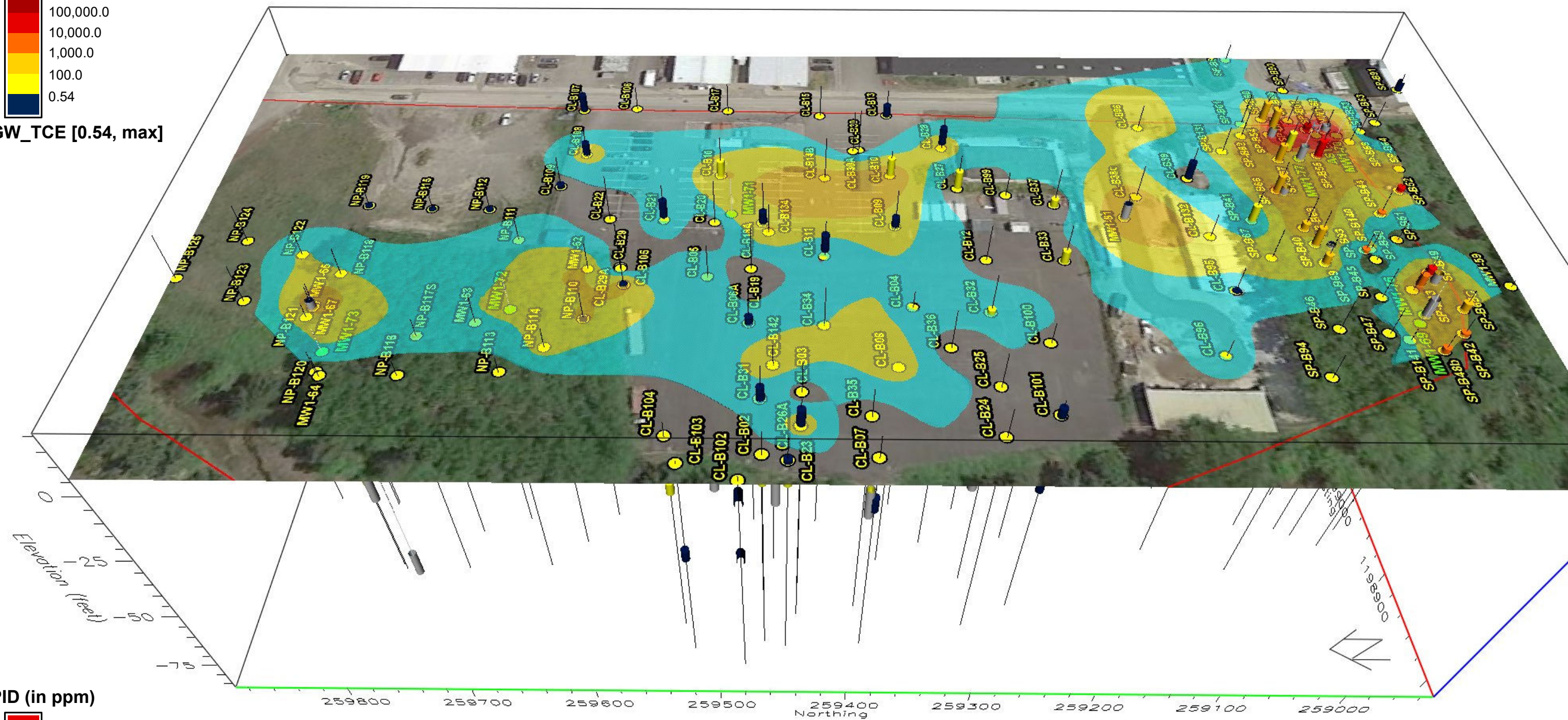
PID [0.01, max]



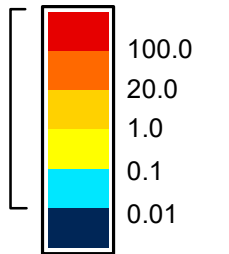
GW\_TCE (in ppb)



GW\_TCE [0.54, max]



PID (in ppm)



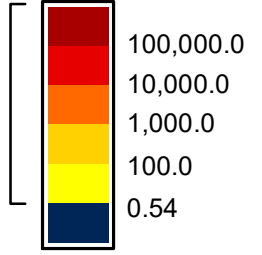
PID [0.01, max]

**U.S. NAVY**

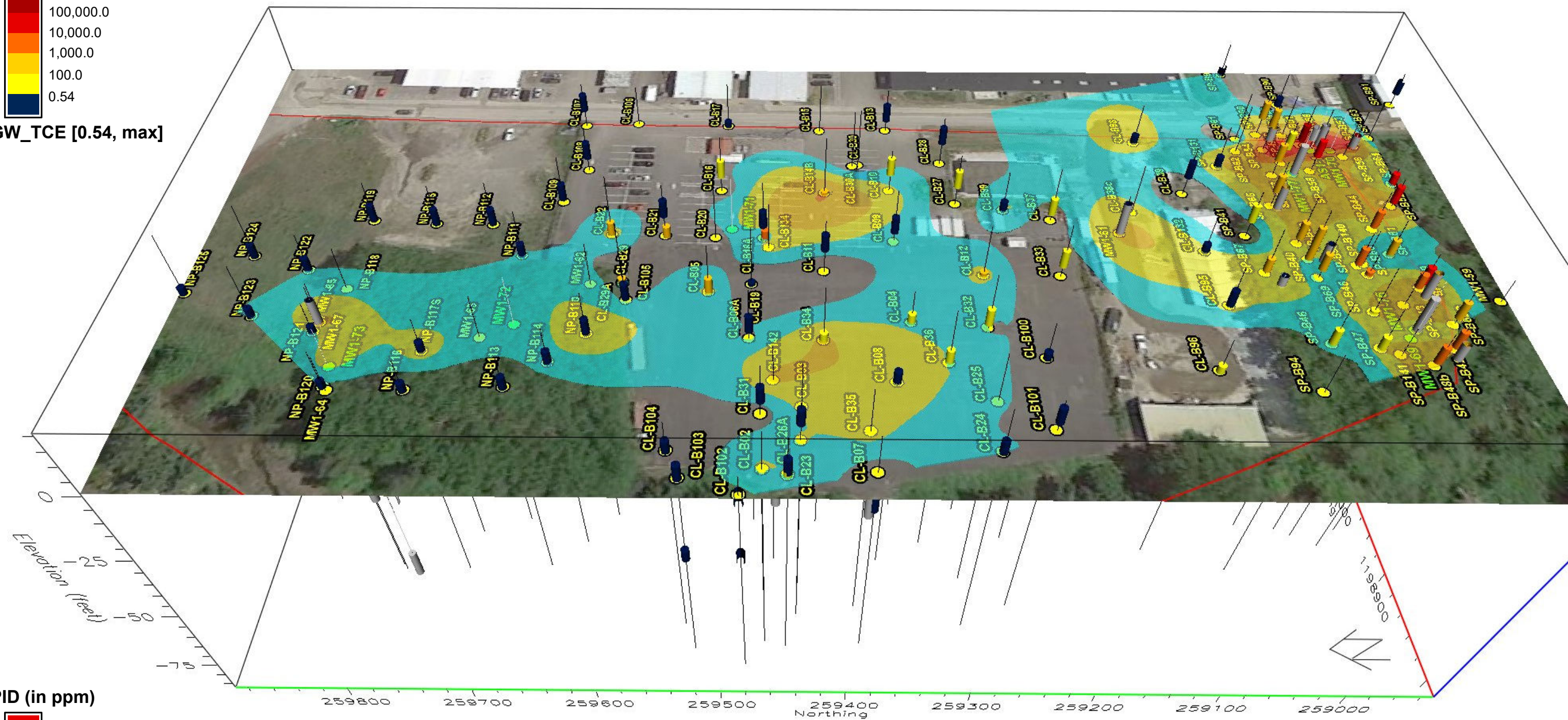
**Interpolated PID Distribution at 6.5' in Elevation with TCE Concentrations in Groundwater Samples**

Naval Base Kitsap Keyport

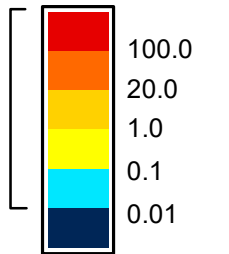
GW\_TCE (in ppb)



GW\_TCE [0.54, max]



PID (in ppm)



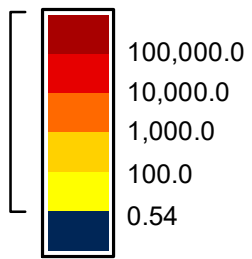
PID [0.01, max]

**U.S. NAVY**

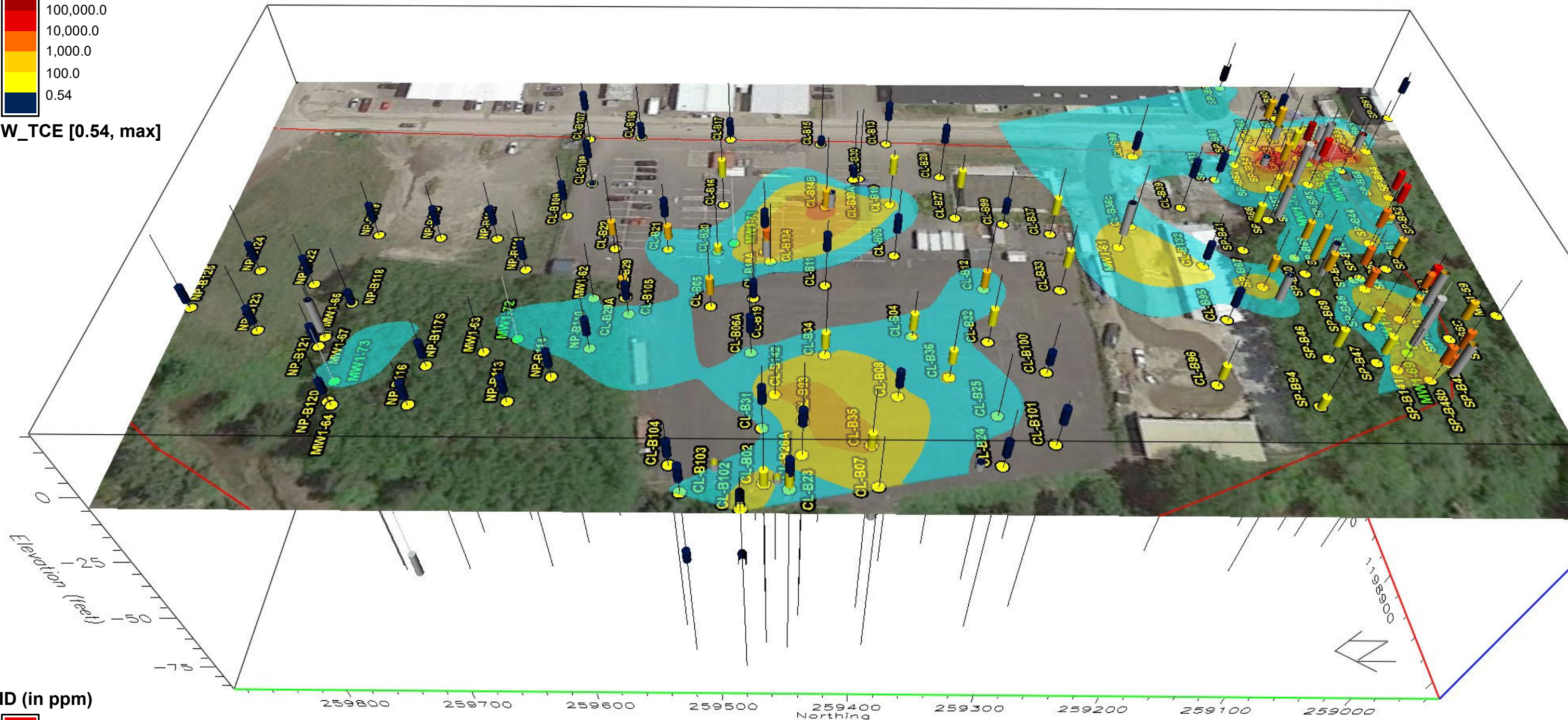
**Interpolated PID Distribution at 1.5' in Elevation with TCE Concentrations in Groundwater Samples**

Naval Base Kitsap Keyport

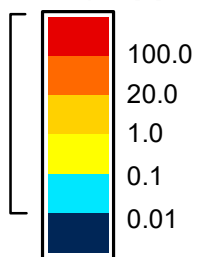
GW\_TCE (in ppb)



GW\_TCE [0.54, max]



PID (in ppm)



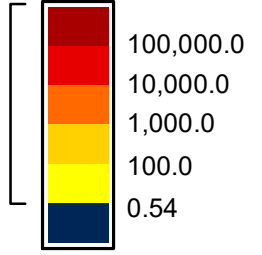
PID [0.01, max]

**U.S. NAVY**

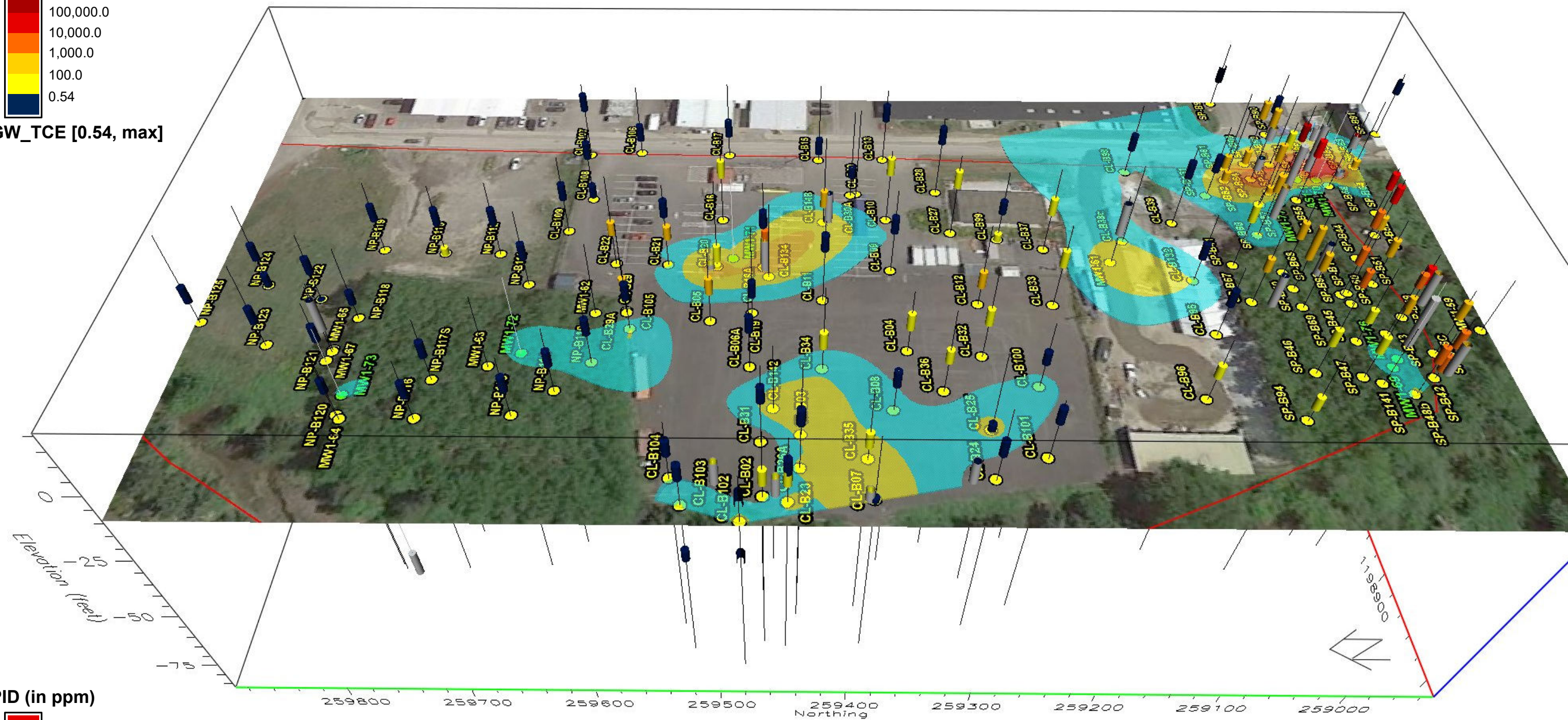
Interpolated PID Distribution at -3.5' in Elevation with TCE Concentrations in Groundwater Samples

Naval Base Kitsap Keyport

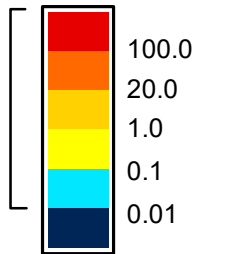
GW\_TCE (in ppb)



GW\_TCE [0.54, max]



PID (in ppm)



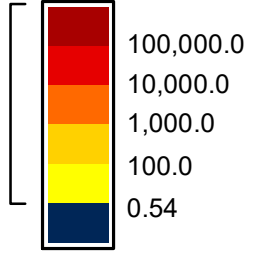
PID [0.01, max]

U.S. NAVY

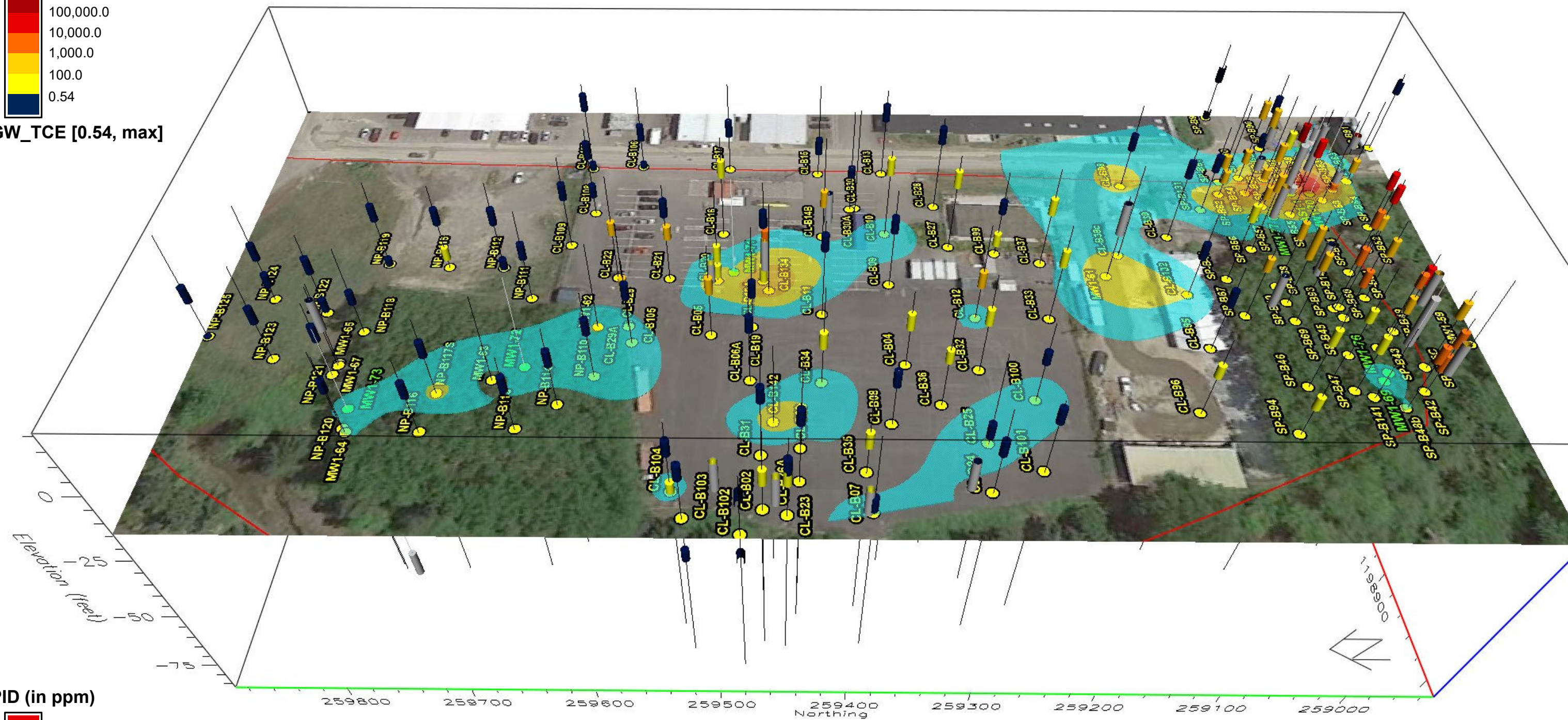
Interpolated PID Distribution at -8.5' in Elevation with TCE Concentrations in Groundwater Samples

Naval Base Kitsap Keyport

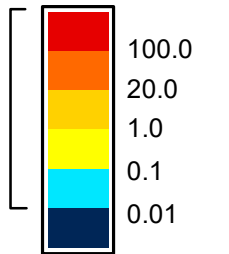
GW\_TCE (in ppb)



GW\_TCE [0.54, max]



PID (in ppm)



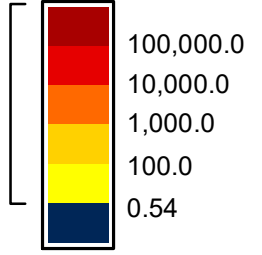
PID [0.01, max]

**U.S. NAVY**

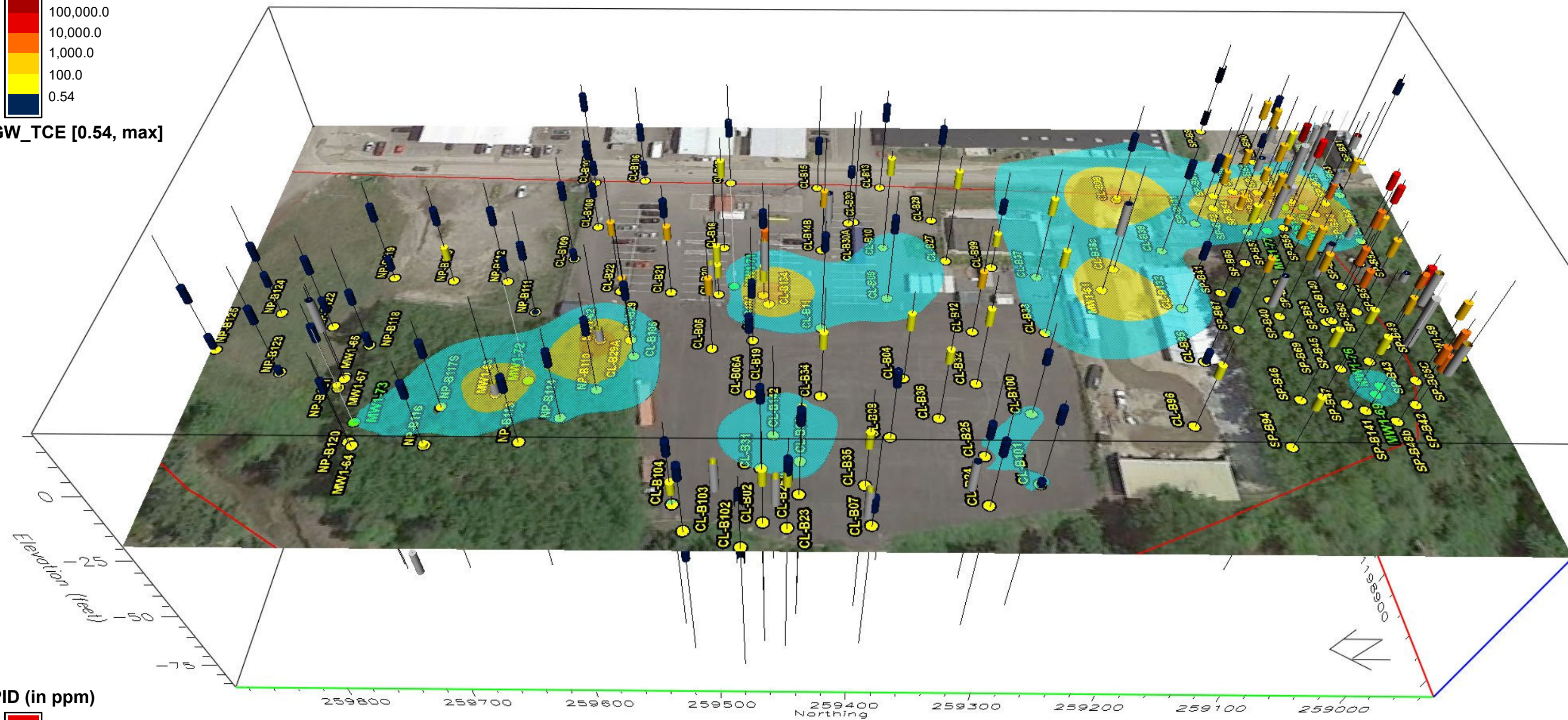
**Interpolated PID Distribution at -13.5' in Elevation with TCE Concentrations in Groundwater Samples**

Naval Base Kitsap Keyport

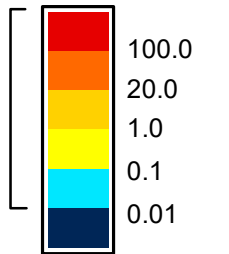
GW\_TCE (in ppb)



GW\_TCE [0.54, max]



PID (in ppm)



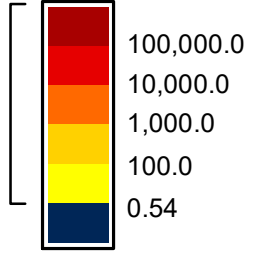
PID [0.01, max]

**U.S. NAVY**

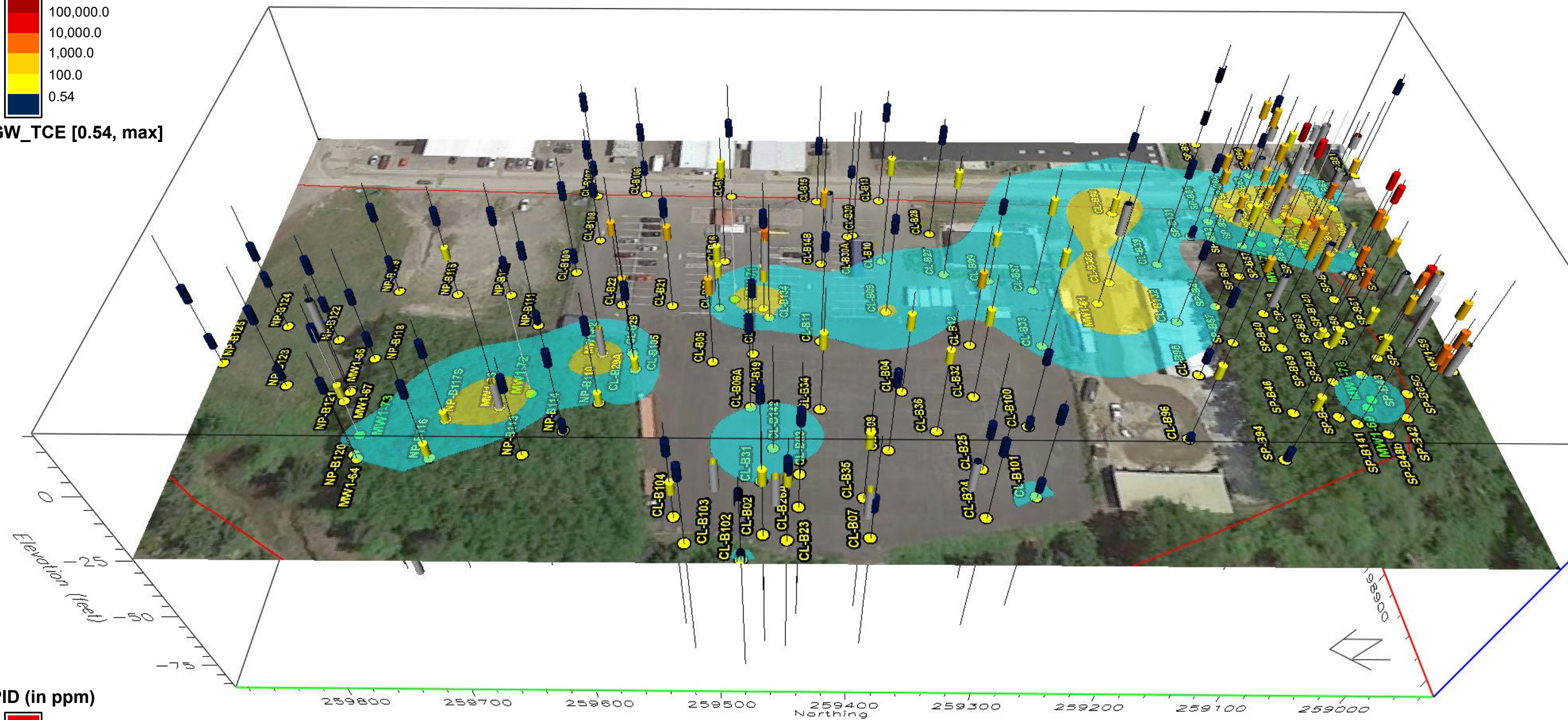
**Interpolated PID Distribution at -18.5' in Elevation with TCE Concentrations in Groundwater Samples**

Naval Base Kitsap Keyport

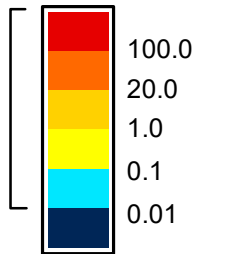
GW\_TCE (in ppb)



GW\_TCE [0.54, max]



PID (in ppm)



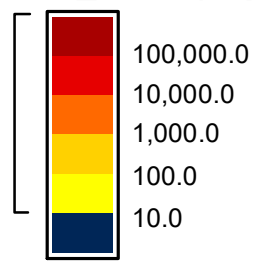
PID [0.01, max]

**U.S. NAVY**

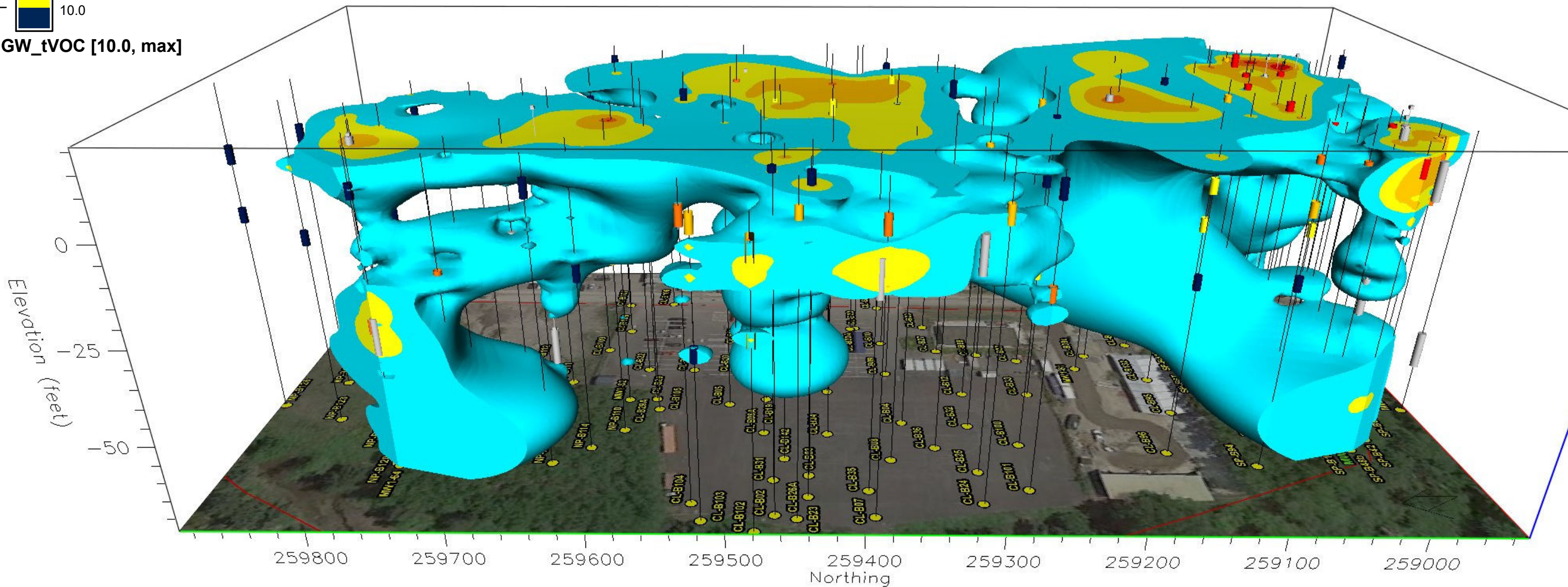
Interpolated PID Distribution at -23.5' in Elevation with TCE Concentrations in Groundwater Samples

Naval Base Kitsap Keyport

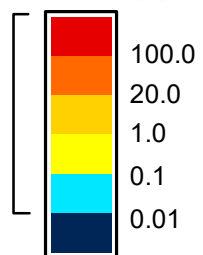
GW\_tVOC (in ppb)



GW\_tVOC [10.0, max]



PID (in ppm)



PID [0.01, max]

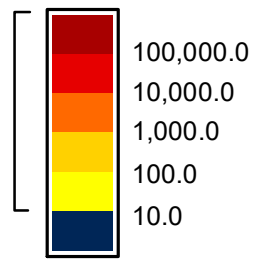
**U.S. NAVY**

**Interpolated PID Distribution with tVOC Concentrations in Groundwater Samples**

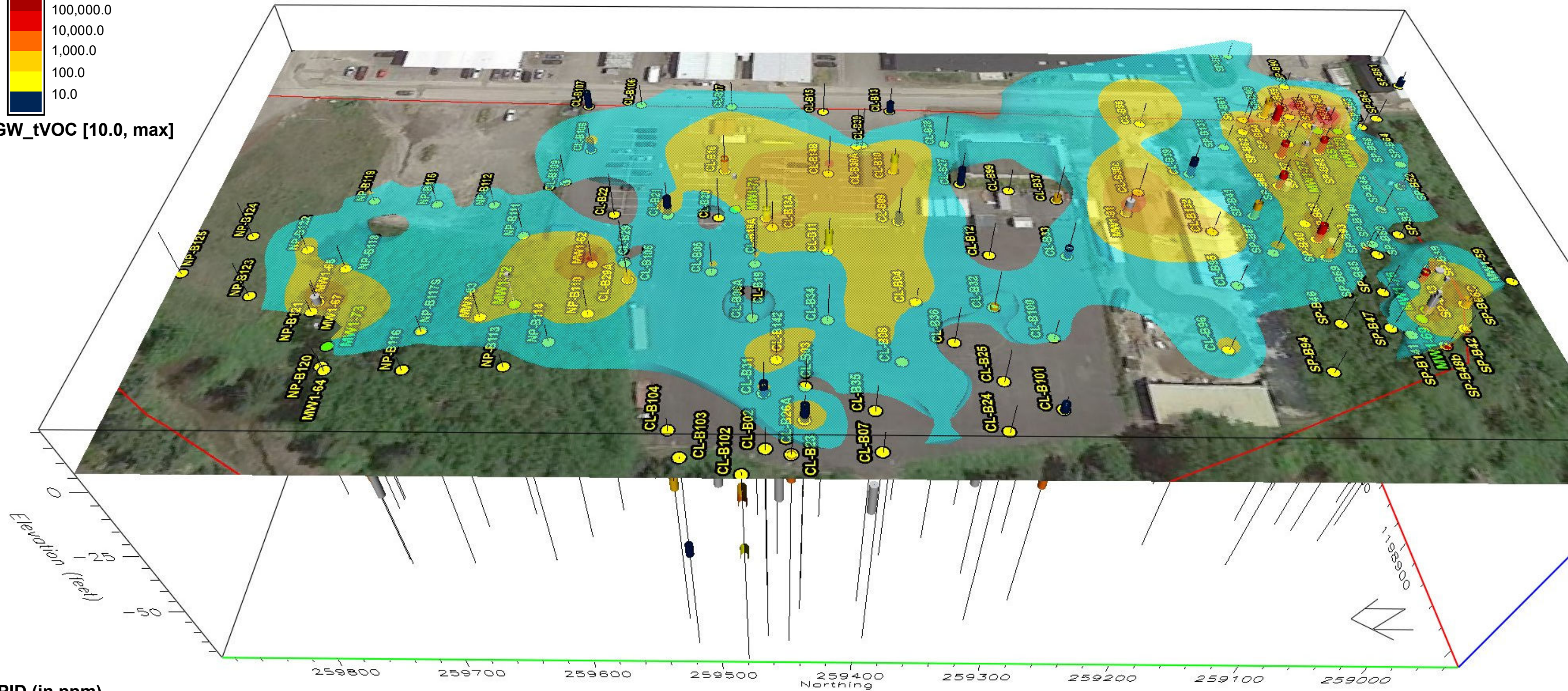
Naval Base Kitsap Keyport



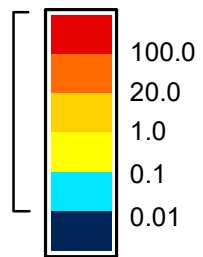
GW\_tVOC (in ppb)



GW\_tVOC [10.0, max]



PID (in ppm)



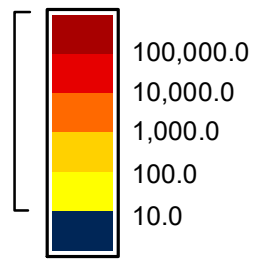
PID [0.01, max]

**U.S. NAVY**

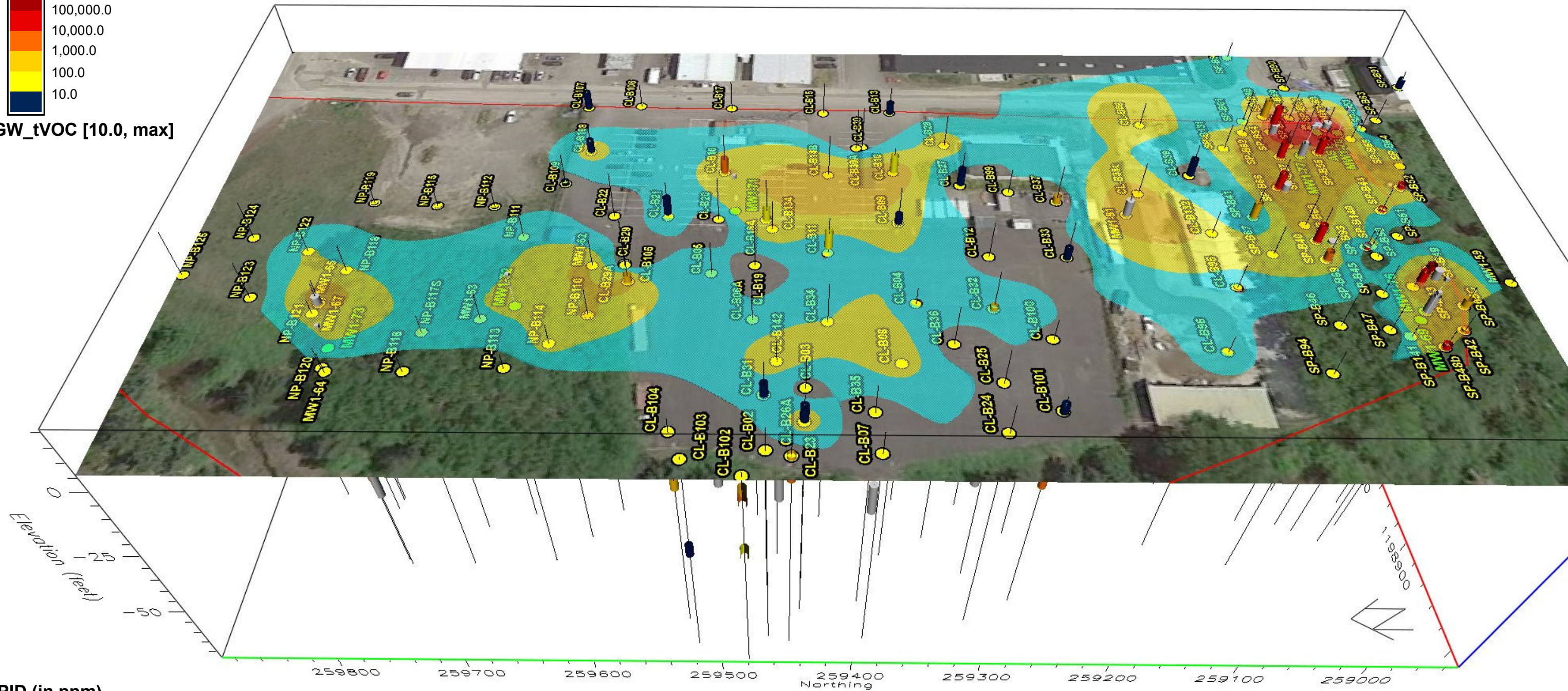
**Interpolated PID Distribution at the Water Table with tVOC Concentrations in Groundwater Samples**

Naval Base Kitsap Keyport

GW\_tVOC (in ppb)



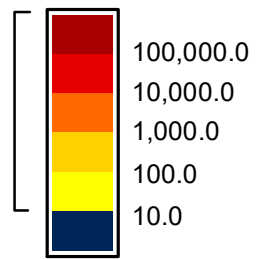
GW\_tVOC [10.0, max]



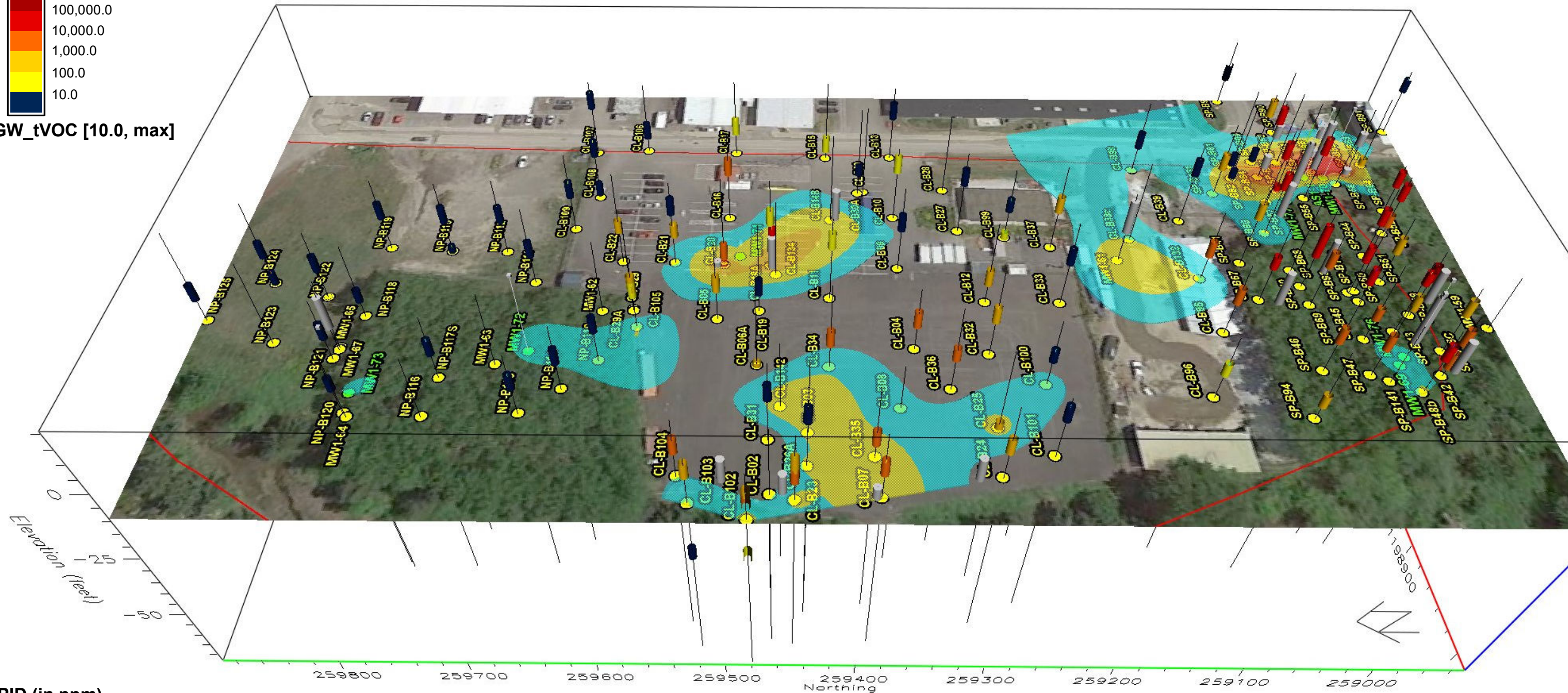




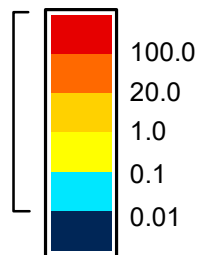
GW\_tVOC (in ppb)



GW\_tVOC [10.0, max]



PID (in ppm)



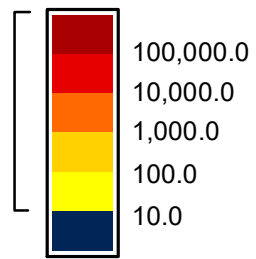
PID [0.01, max]

**U.S. NAVY**

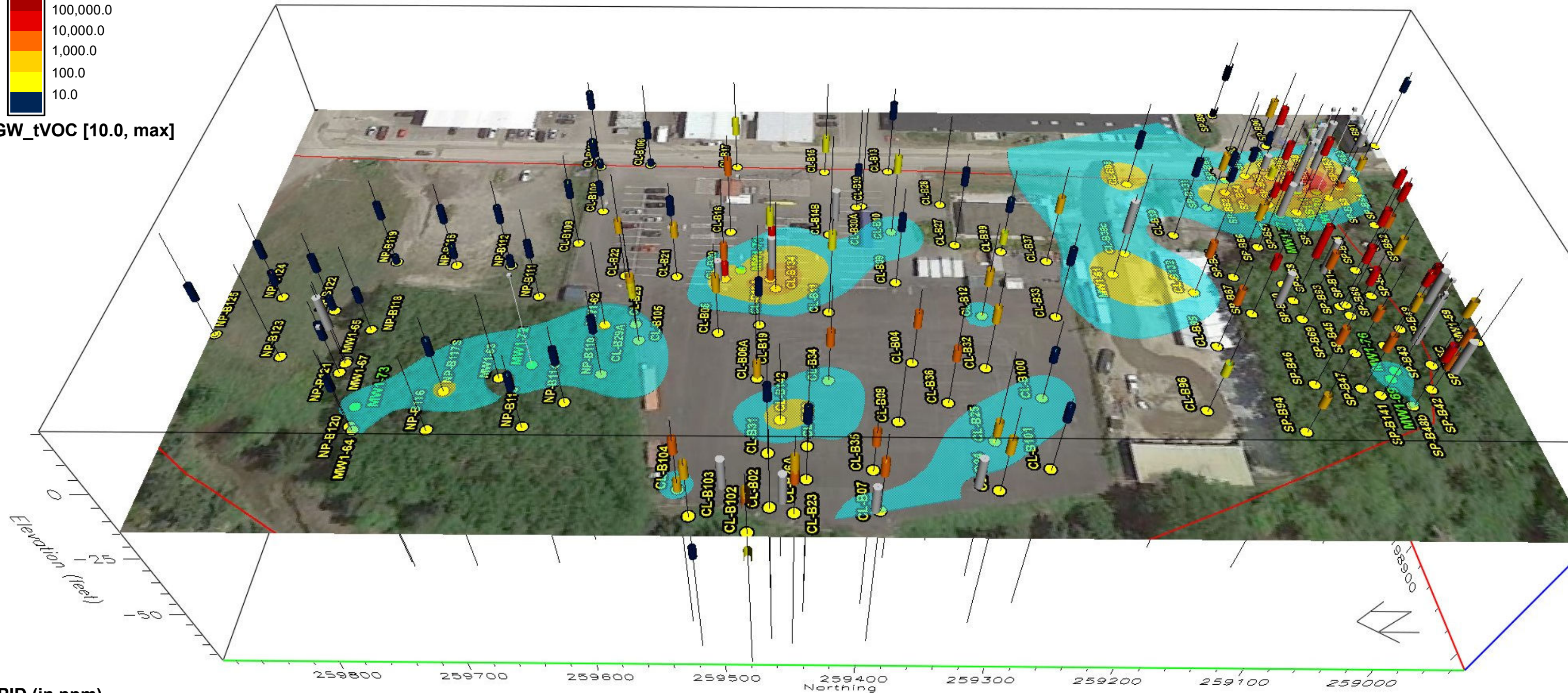
**Interpolated PID Distribution at -8.5' in Elevation with tVOC Concentrations in Groundwater Samples**

Naval Base Kitsap Keyport

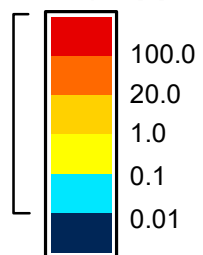
GW\_tVOC (in ppb)



GW\_tVOC [10.0, max]



PID (in ppm)



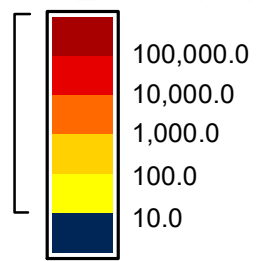
PID [0.01, max]

**U.S. NAVY**

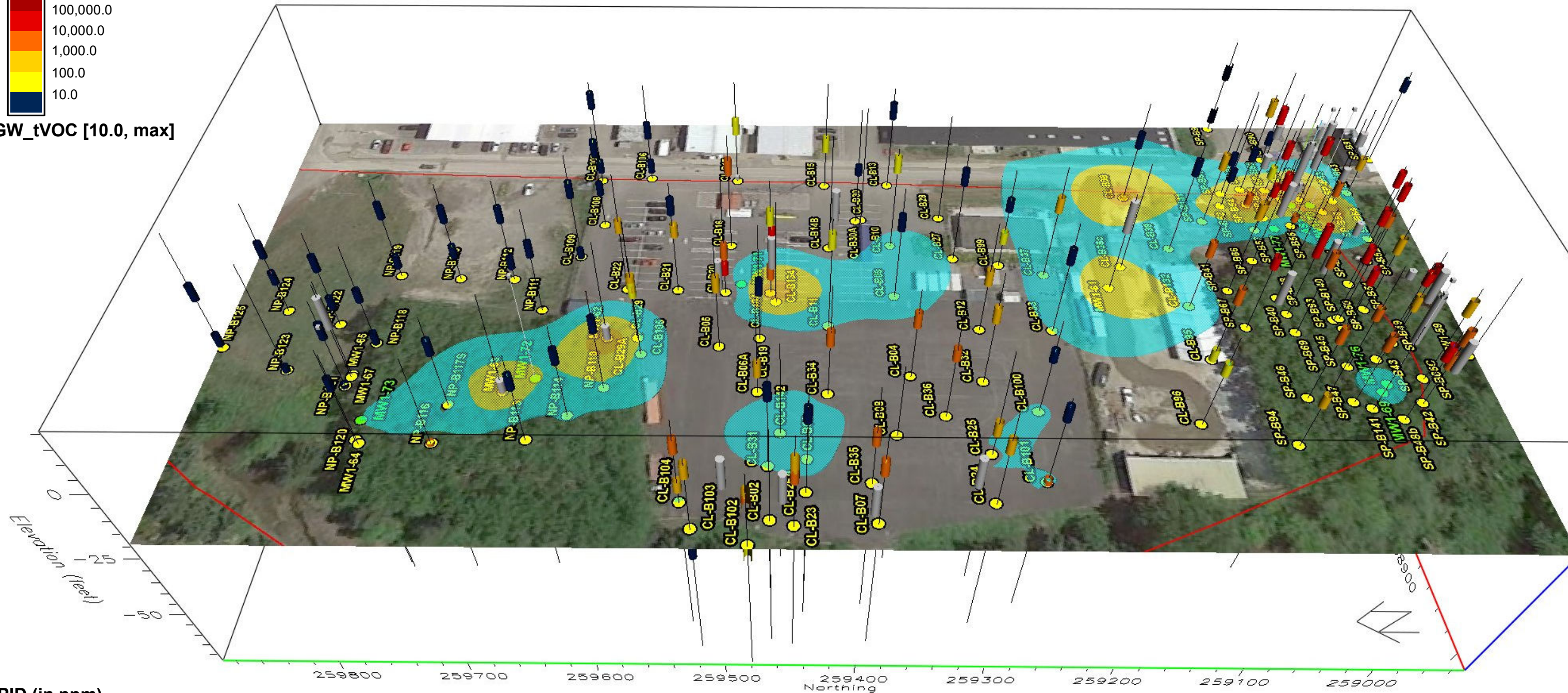
**Interpolated PID Distribution at -13.5' in Elevation with tVOC Concentrations in Groundwater Samples**

Naval Base Kitsap Keyport

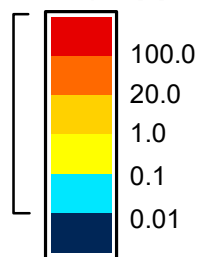
GW\_tVOC (in ppb)



GW\_tVOC [10.0, max]



PID (in ppm)



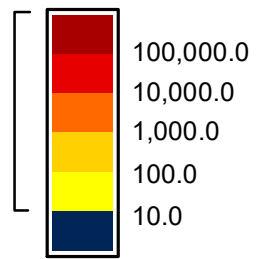
PID [0.01, max]

**U.S. NAVY**

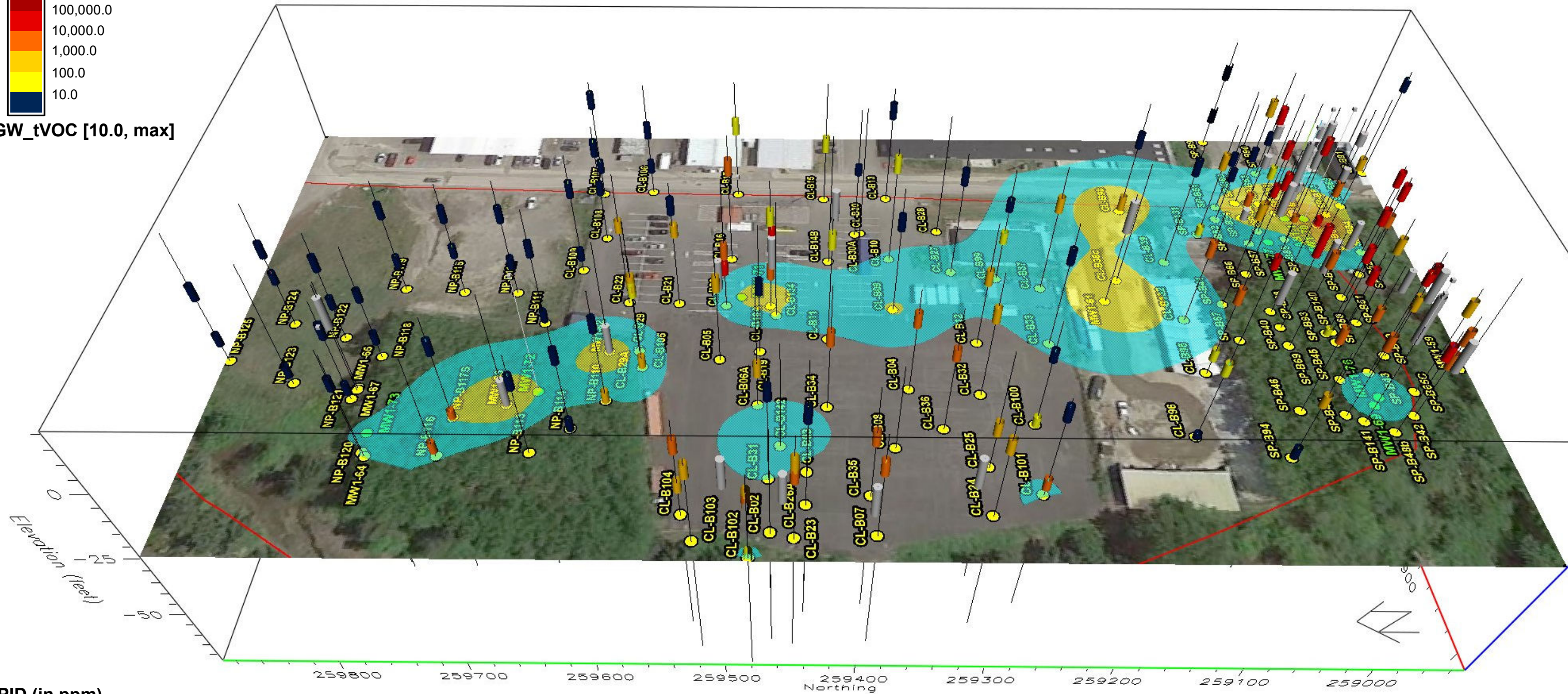
**Interpolated PID Distribution at -18.5' in Elevation with tVOC Concentrations in Groundwater Samples**

Naval Base Kitsap Keyport

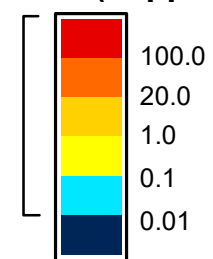
GW\_tVOC (in ppb)



GW\_tVOC [10.0, max]



PID (in ppm)



PID [0.01, max]

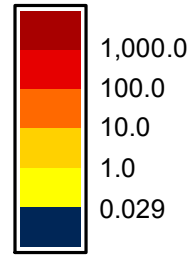
**U.S. NAVY**

**Interpolated PID Distribution at -23.5' in Elevation with tVOC Concentrations in Groundwater Samples**

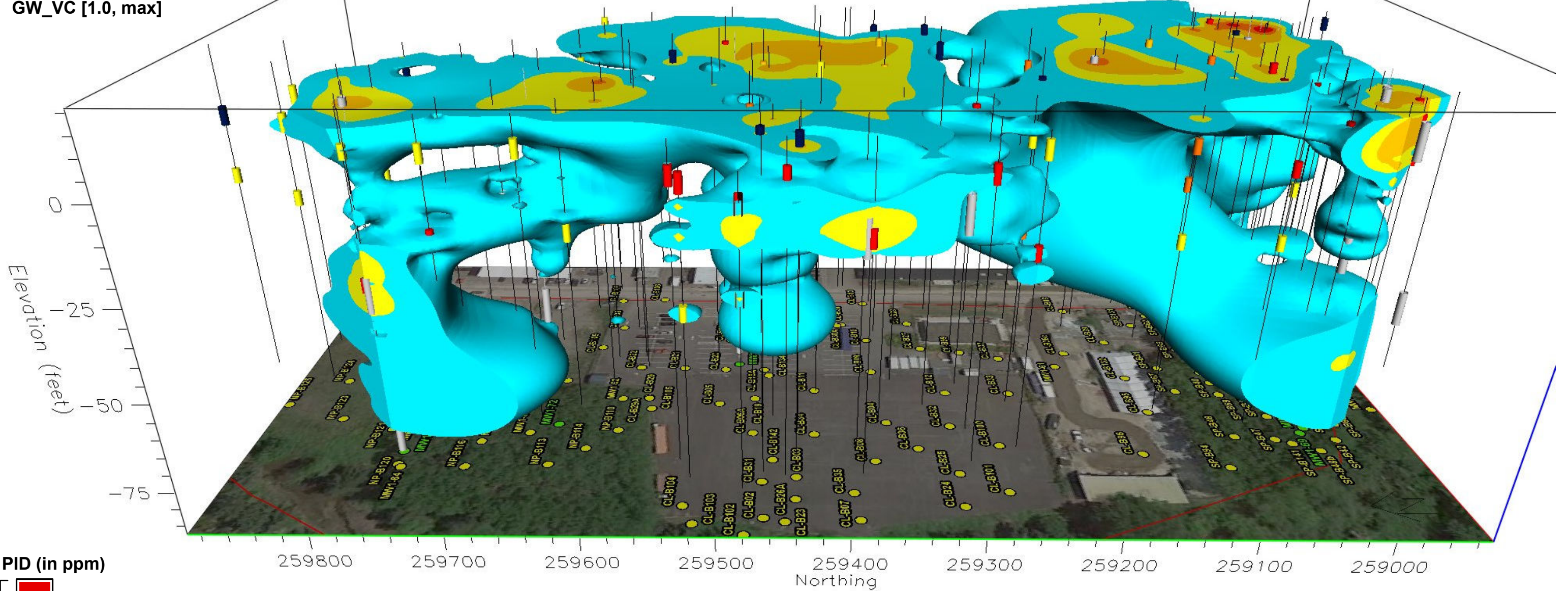
Naval Base Kitsap Keyport



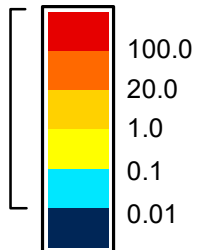
GW\_VC (in ppb)



GW\_VC [1.0, max]



PID (in ppm)



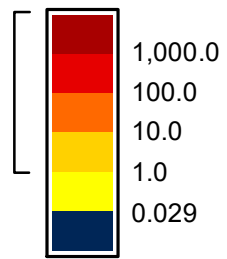
PID [0.01, max]

U.S. NAVY

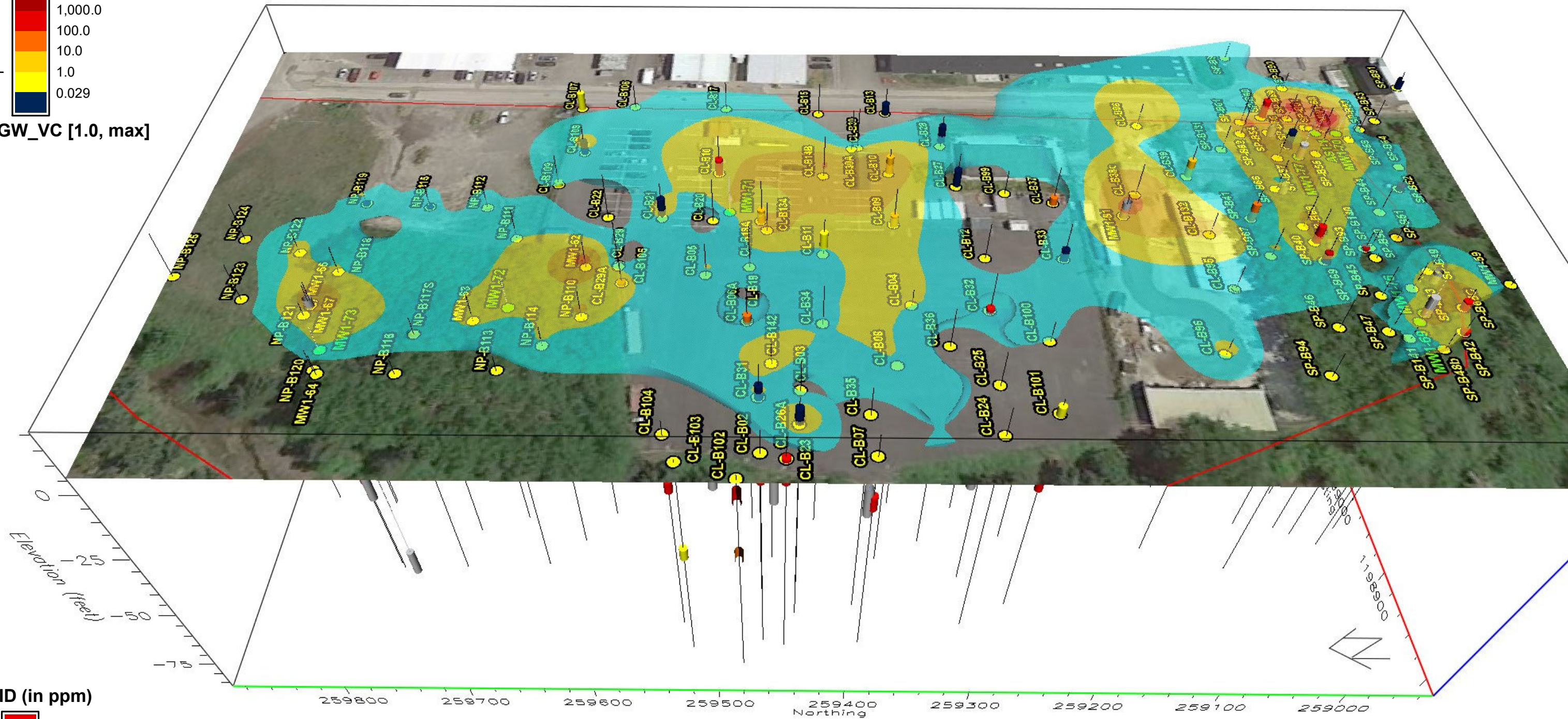
Interpolated PID Distribution with VC Concentrations in Groundwater Samples

Naval Base Kitsap Keyport

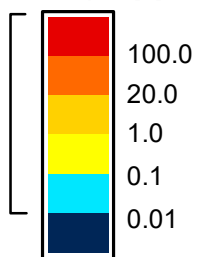
GW\_VC (in ppb)



GW\_VC [1.0, max]

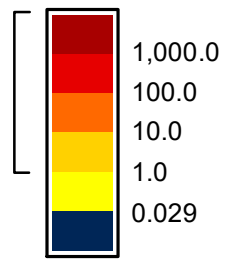


PID (in ppm)

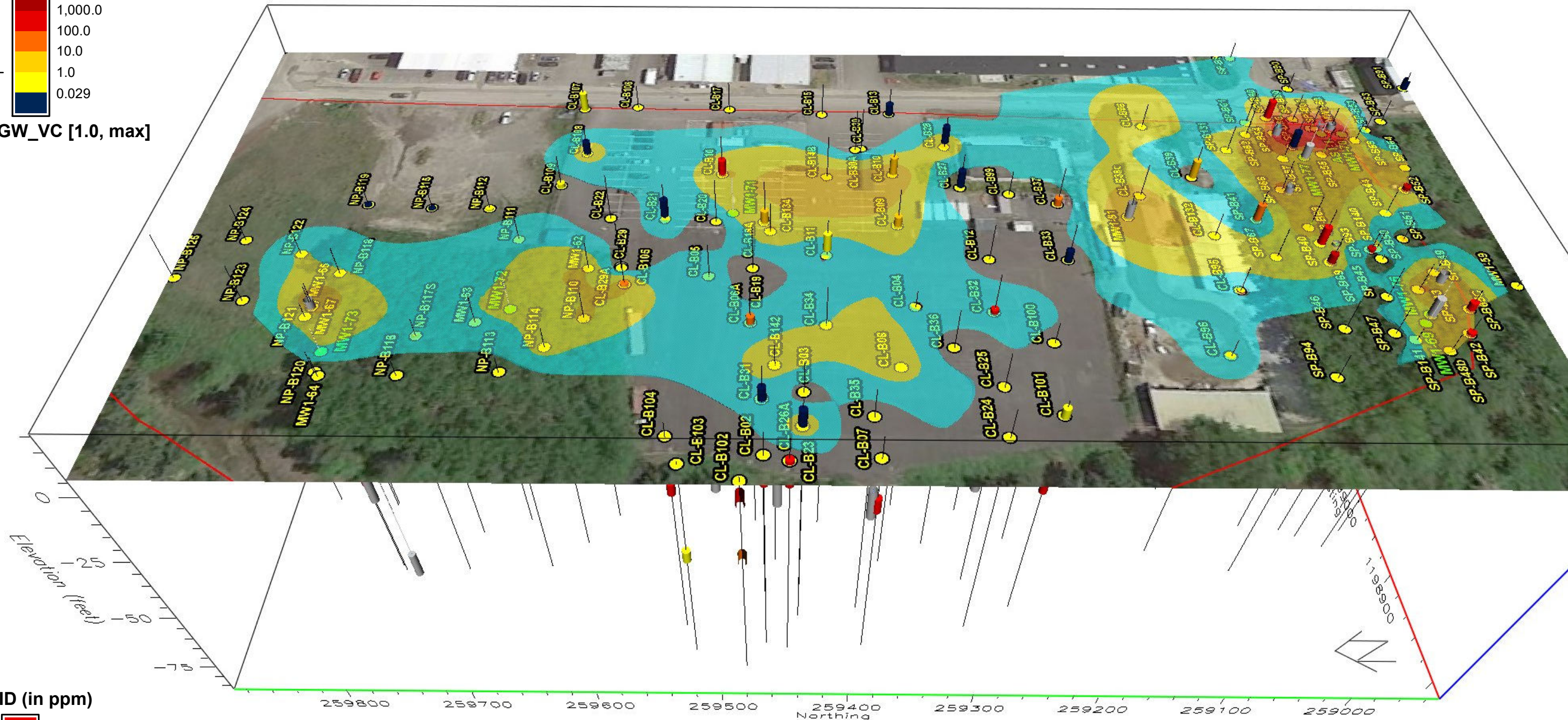


PID [0.01, max]

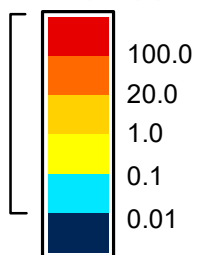
GW\_VC (in ppb)



GW\_VC [1.0, max]

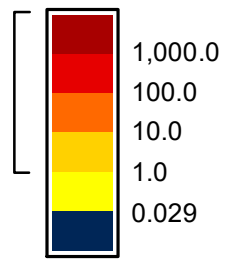


PID (in ppm)

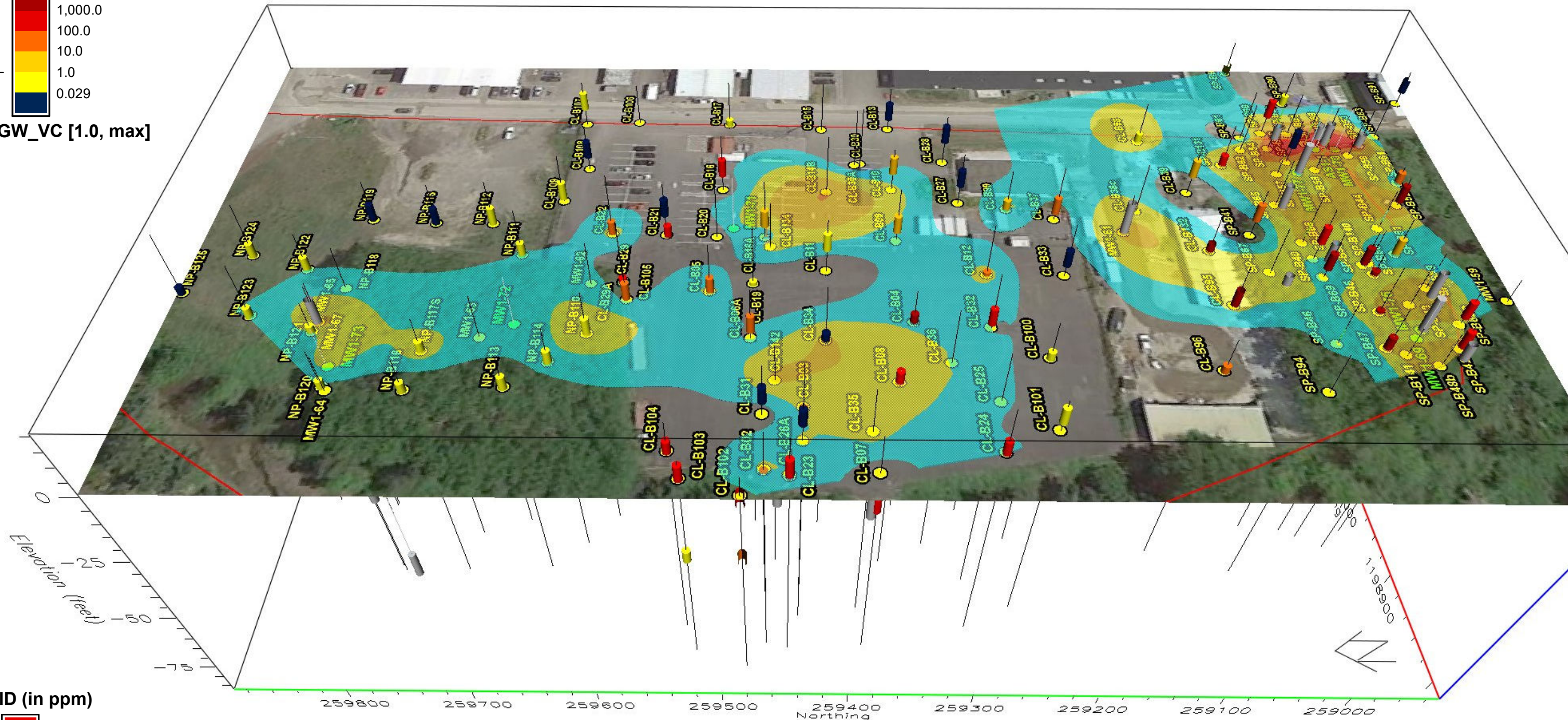


PID [0.01, max]

GW\_VC (in ppb)



GW\_VC [1.0, max]

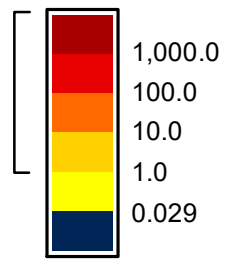


U.S. NAVY

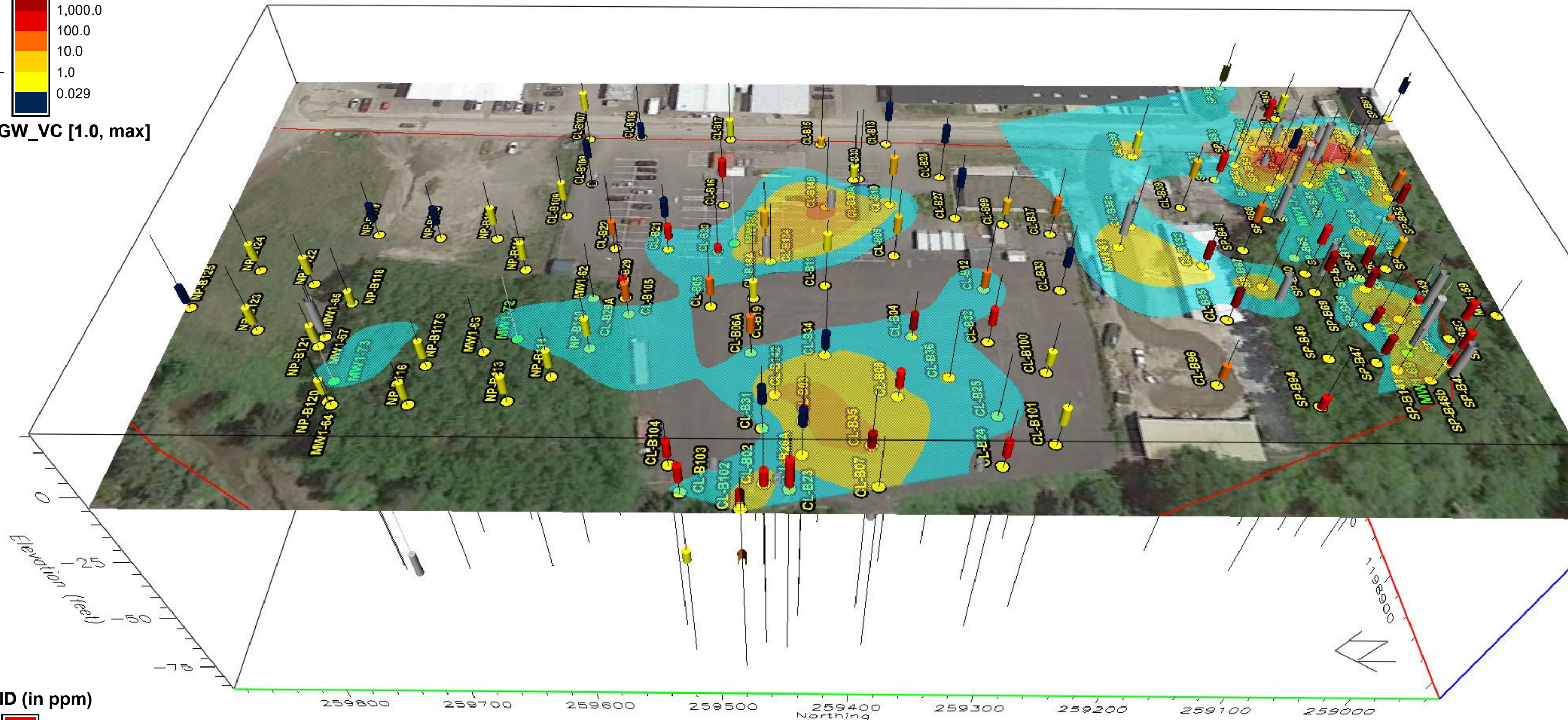
Interpolated PID Distribution at 1.5' in Elevation with VC Concentrations in Groundwater Samples

Naval Base Kitsap Keyport

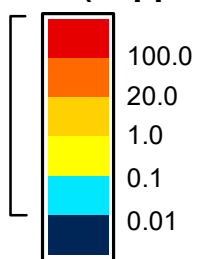
GW\_VC (in ppb)



GW\_VC [1.0, max]

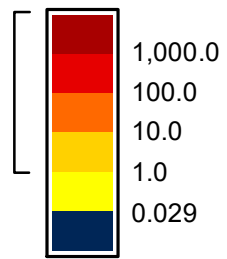


PID (in ppm)

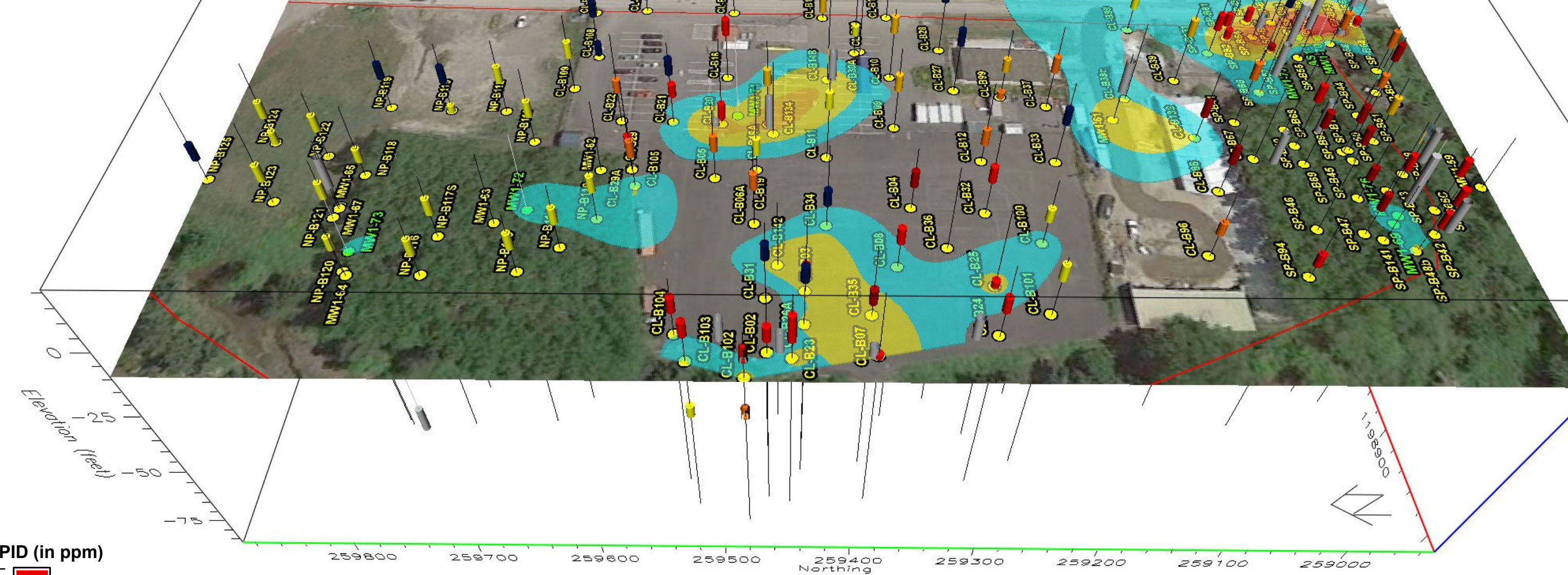


PID [0.01, max]

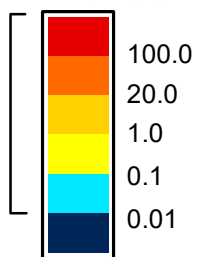
GW\_VC (in ppb)



GW\_VC [1.0, max]



PID (in ppm)



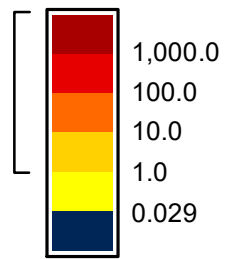
PID [0.01, max]

**U.S. NAVY**

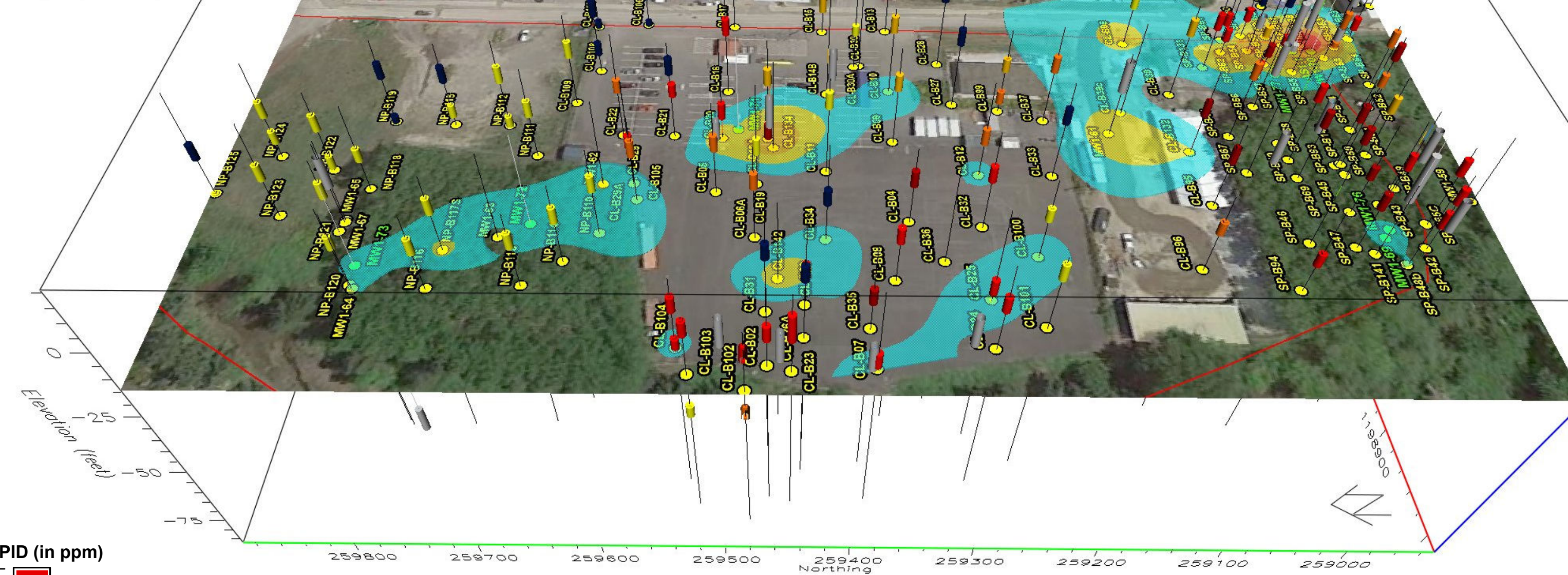
Interpolated PID Distribution at -8.5' in Elevation with VC Concentrations in Groundwater Samples

Naval Base Kitsap Keyport

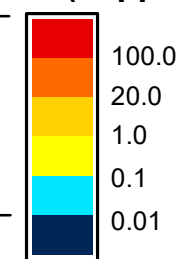
GW\_VC (in ppb)



GW\_VC [1.0, max]

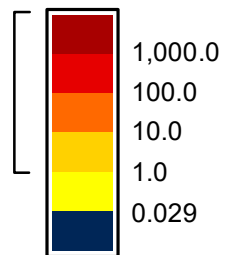


PID (in ppm)

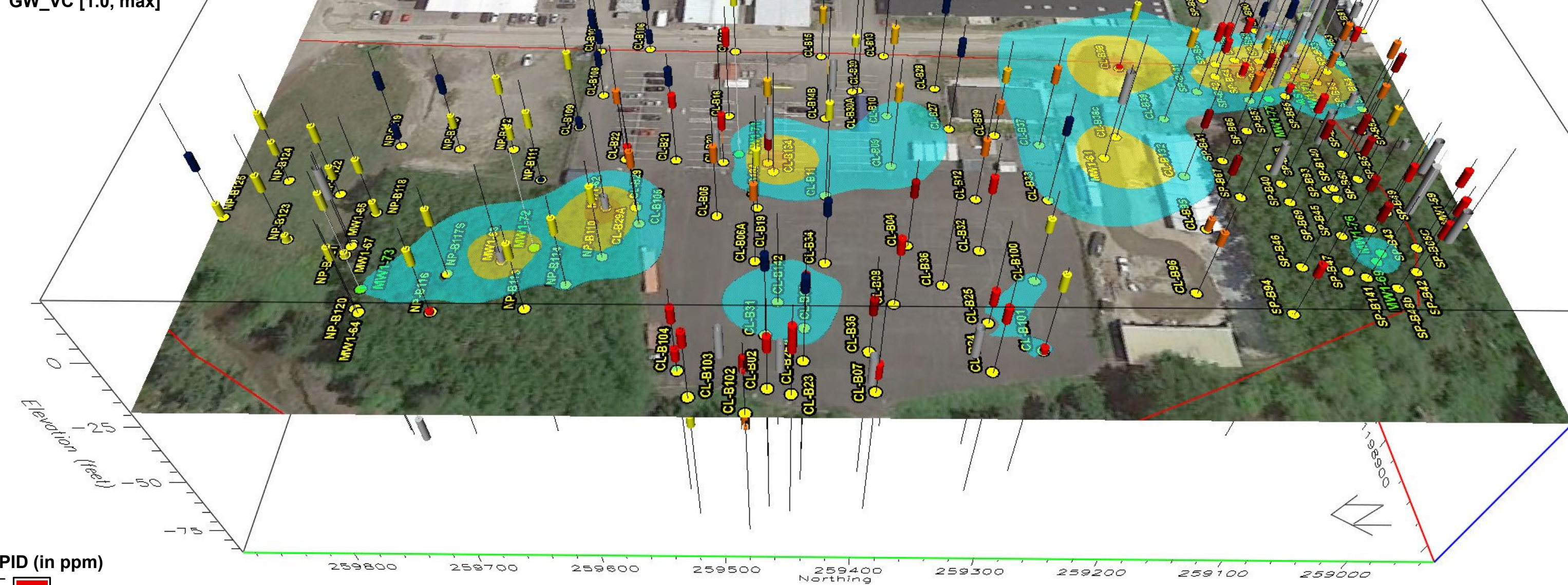


PID [0.01, max]

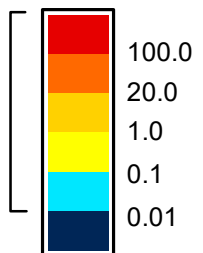
GW\_VC (in ppb)



GW\_VC [1.0, max]



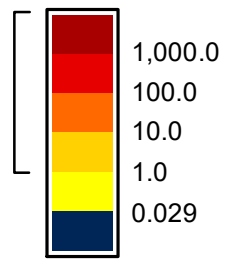
PID (in ppm)



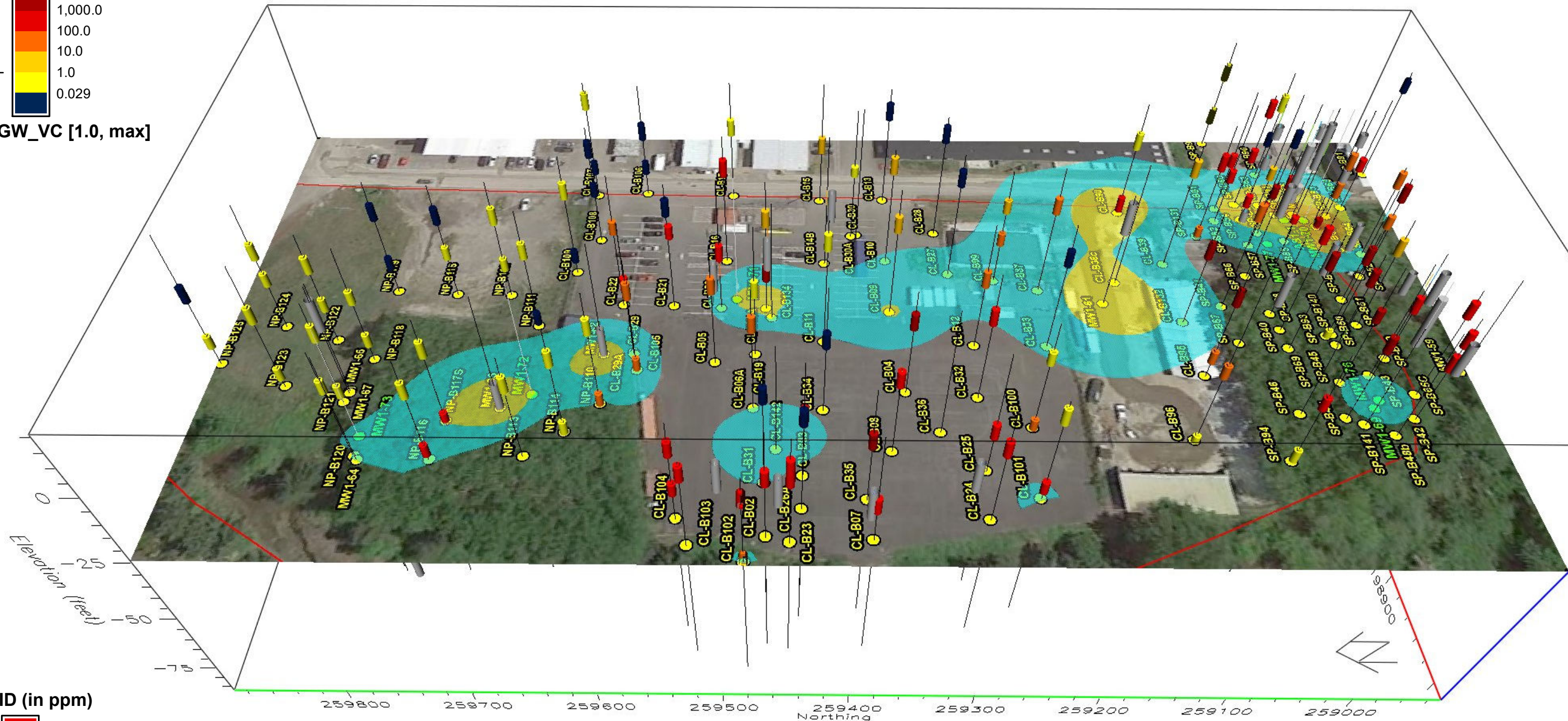
PID [0.01, max]



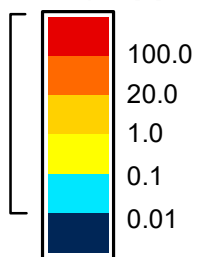
GW\_VC (in ppb)



GW\_VC [1.0, max]



PID (in ppm)



PID [0.01, max]

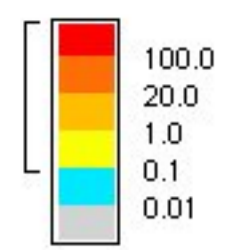
**U.S. NAVY**

**Interpolated PID Distribution at -23.5' in Elevation with TCE Concentrations in Groundwater Samples**

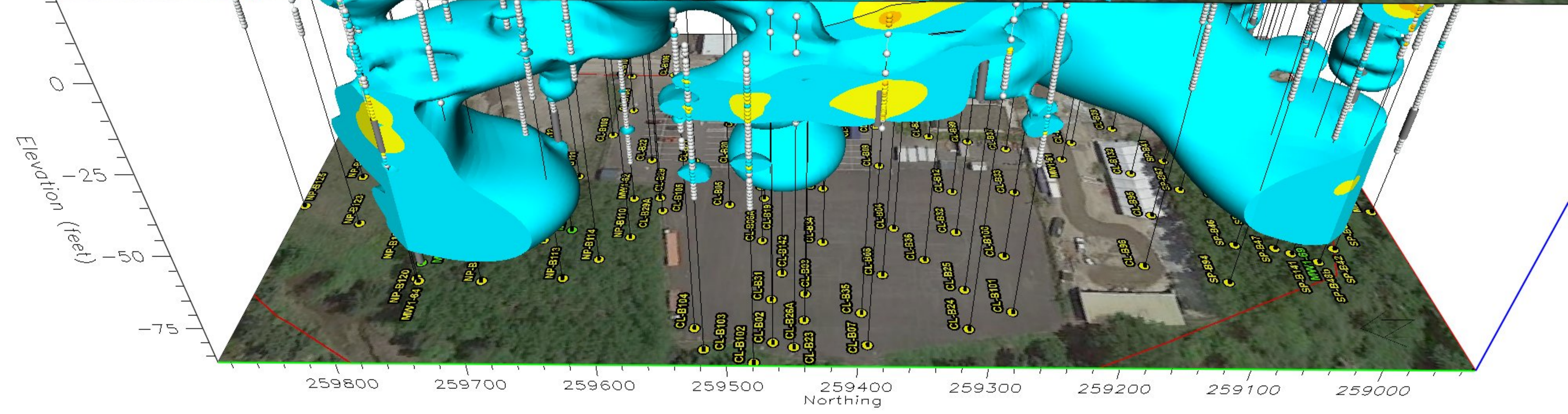
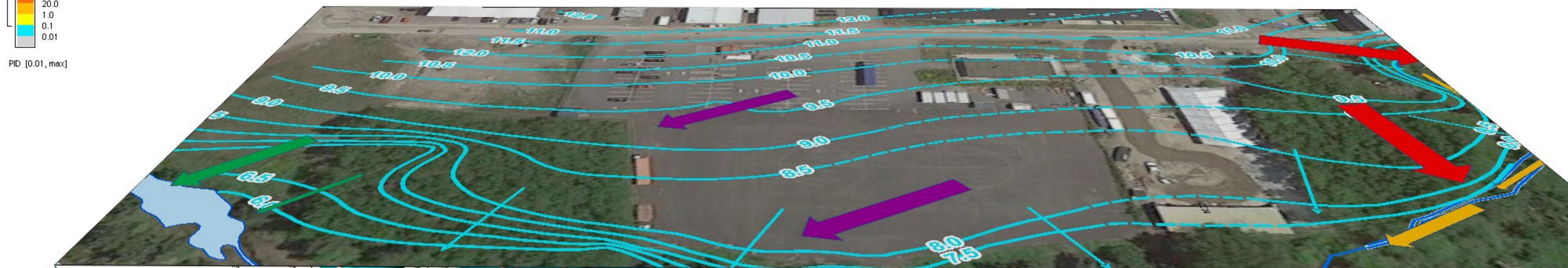
Naval Base Kitsap Keyport

## **Appendix G5**

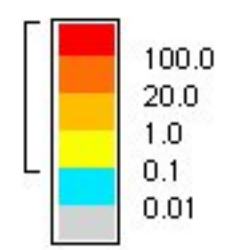
Attribute = PID



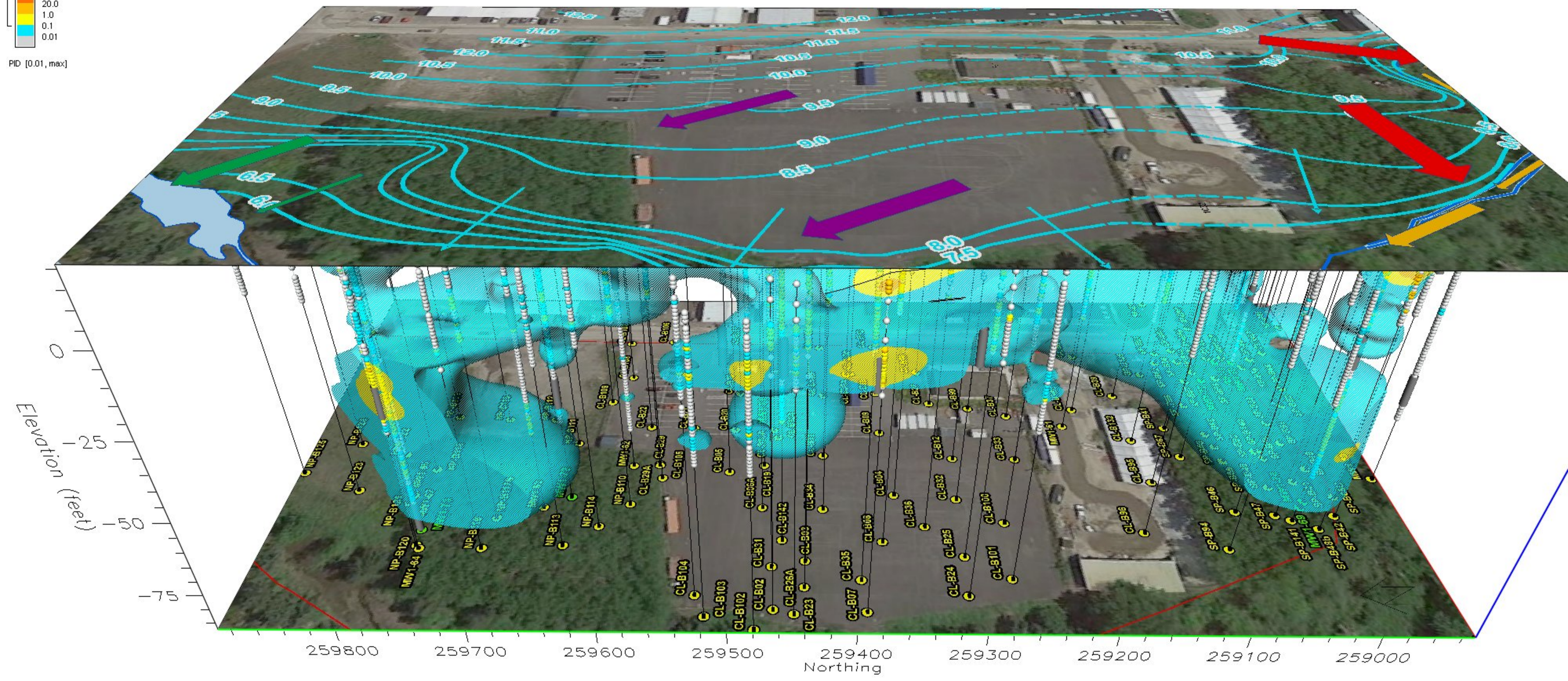
PID [0.01, max]



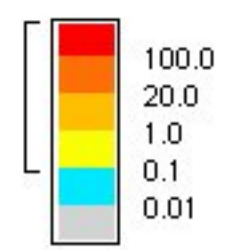
Attribute = PID



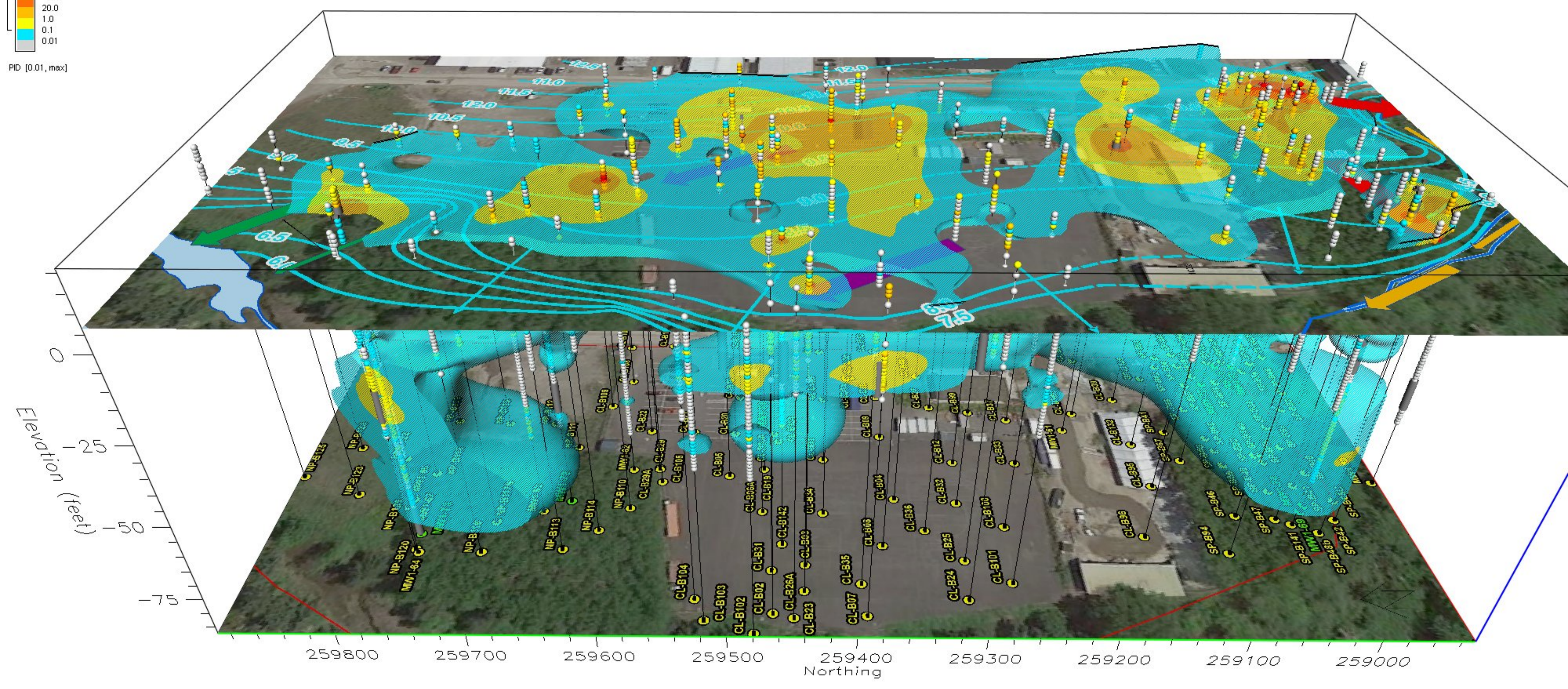
PID [0.01, max]



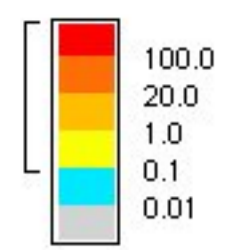
Attribute = PID



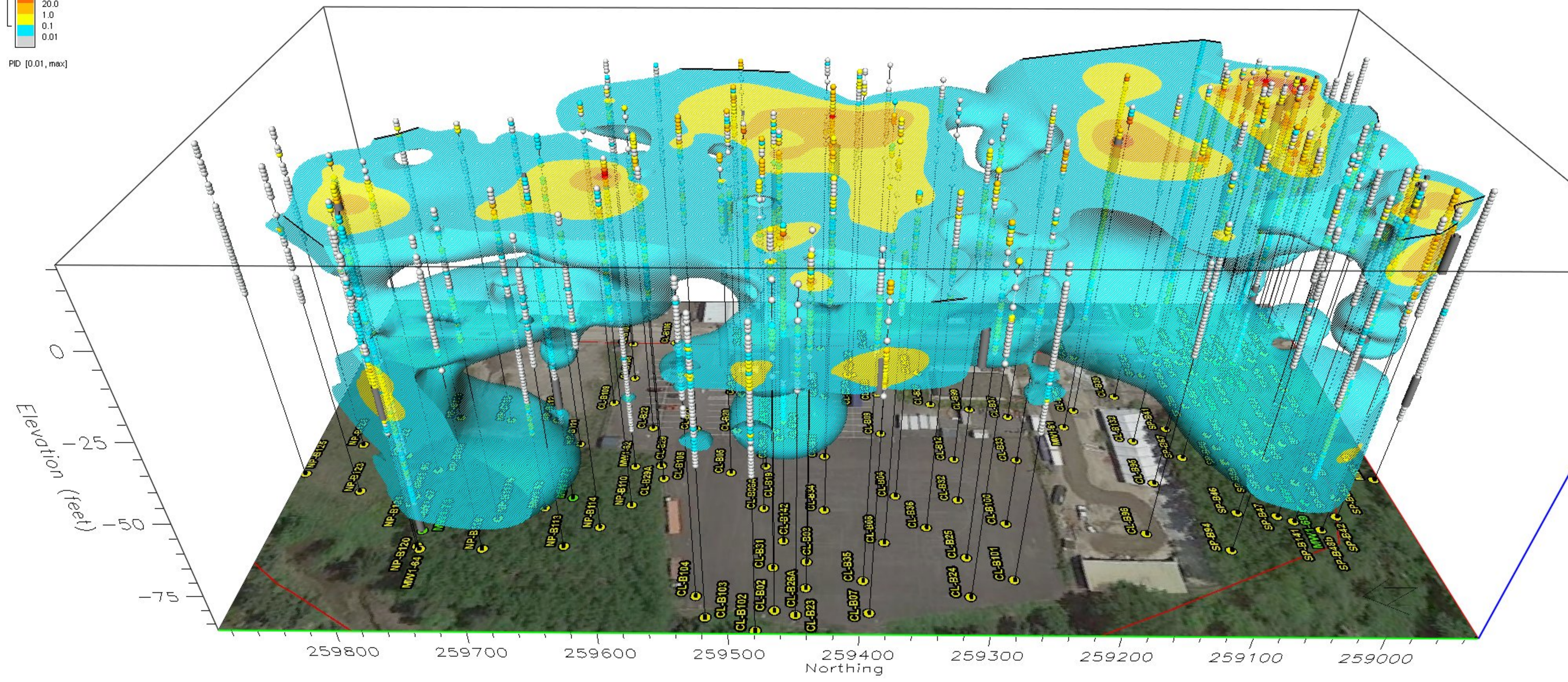
PID [0.01, max]




Attribute = PID



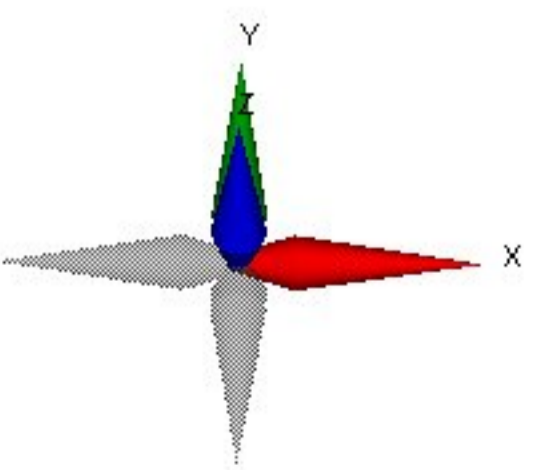
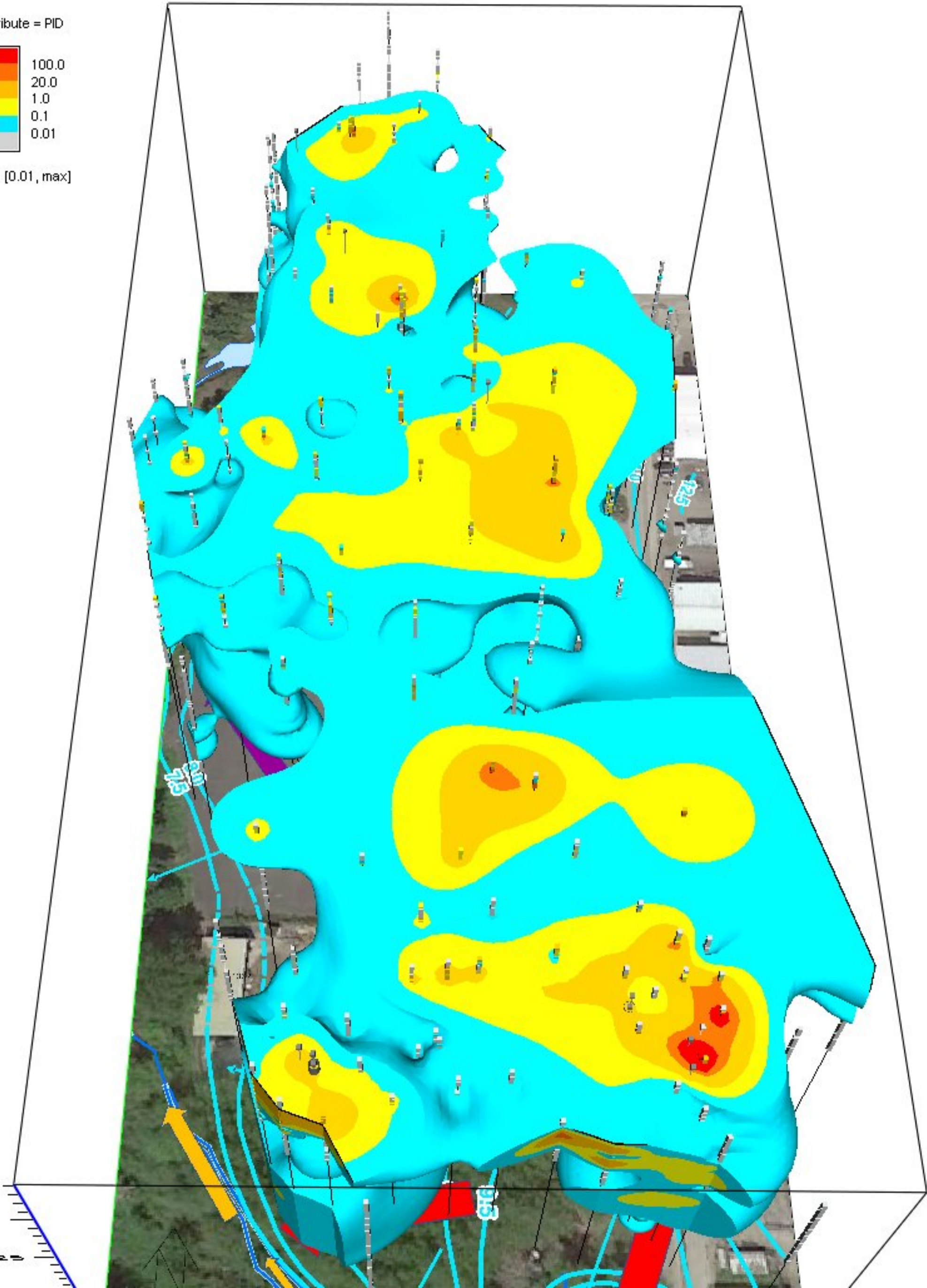
PID [0.01, max]

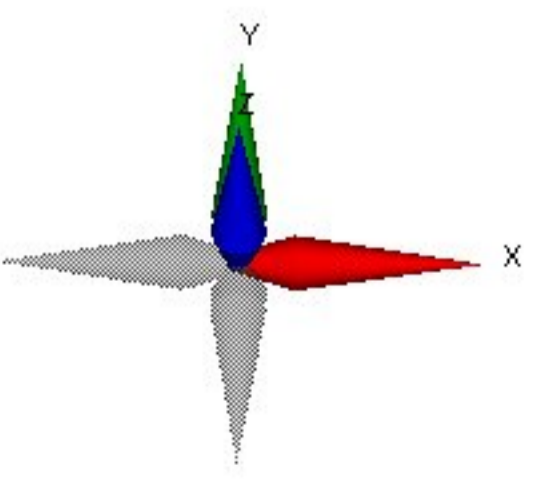
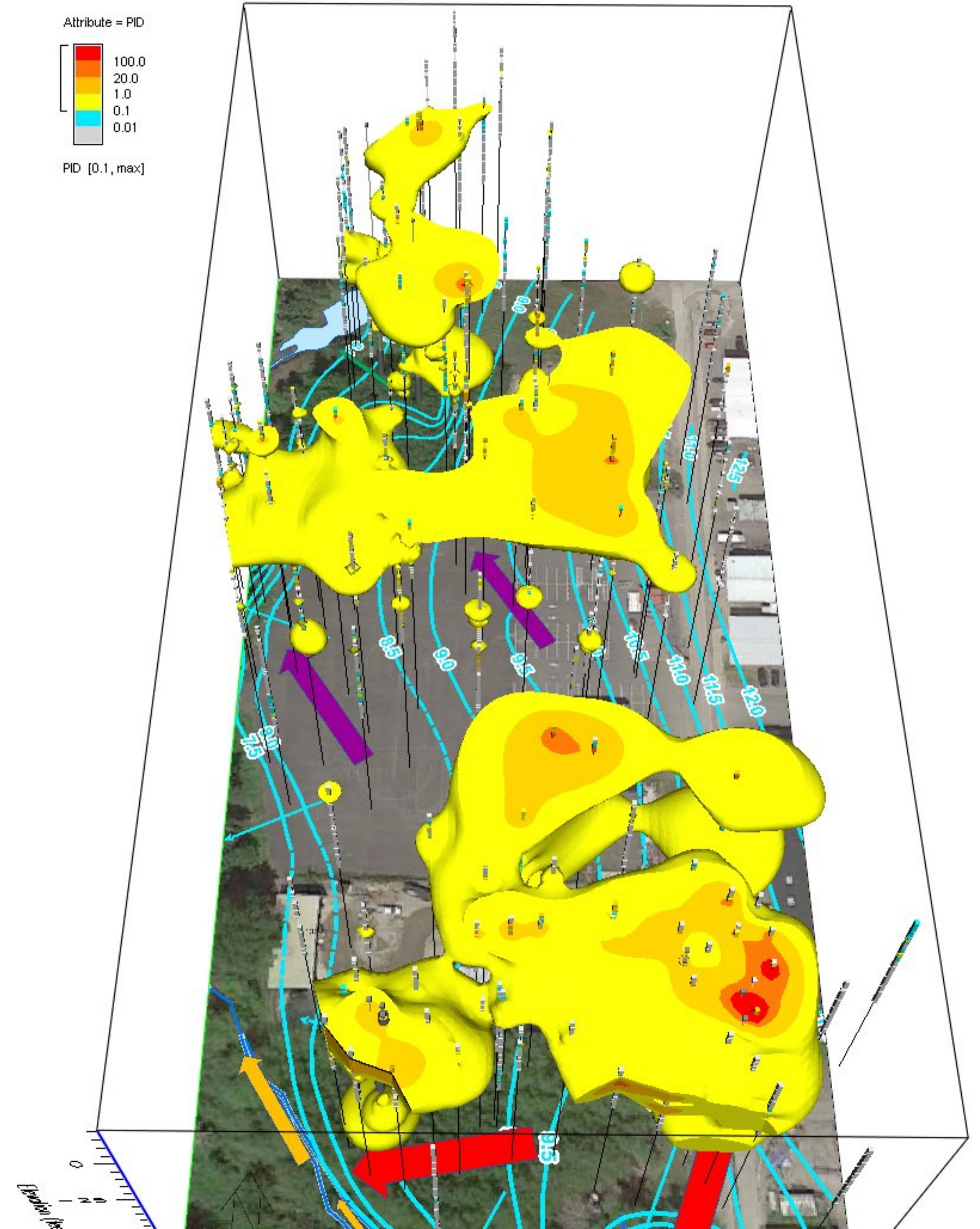
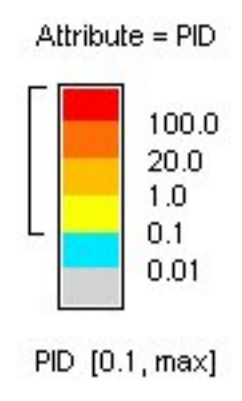


Attribute = PID




PID [0.01, max]







Attribute = PID



PID [1.0, max]

