

# CLEANUP ACTION REPORT

NE 8th and 106th (The Artise) Redevelopment  
Bellevue, Washington

Cleanup Site ID: 7649

Facility Site ID: 5569973

Prepared for: SWB Bellevue II, LLC

Project No. 190298-A • September 15, 2023 FINAL



e a r t h + w a t e r




# CLEANUP ACTION REPORT

NE 8th and 106th (The Artise)  
Redevelopment  
Bellevue, Washington  
Cleanup Site ID: 7649  
Facility Site ID: 5569973

Prepared for: SWB Bellevue II, LLC


Project No. 190298-A • September 15, 2023 FINAL

Aspect Consulting, LLC



Alexandria Lynn Cochran

**Ali Cochran, LG**  
Associate Geologist  
acochrane@aspectconsulting.com



Jessica A. Smith

**Jessica Smith, LG**  
Sr. Associate Geologist  
jsmith@aspectconsulting.com

# Contents

|   |             |
|---|-------------|
| <b>Acronyms .....</b>                                       | <b>iv</b>   |
| <b>Executive Summary .....</b>                              | <b>ES-1</b> |
| Cleanup Objective and Site Definition .....                 | ES-1        |
| Summary of Cleanup Action .....                             | ES-2        |
| Remedial Excavation .....                                   | ES-2        |
| Engineering Controls .....                                  | ES-4        |
| Institutional Control .....                                 | ES-4        |
| Post-Construction Groundwater Monitoring .....              | ES-5        |
| Conclusion .....  | ES-5        |
| <b>1 Introduction .....</b>                                 | <b>1</b>    |
| 1.1 Site Definition .....                                   | 1           |
| 1.2 Report Organization .....                               | 2           |
| <b>2 Site Description and Background .....</b>              | <b>3</b>    |
| 2.1 Property & Redevelopment Description .....              | 3           |
| 2.2 Use and Development History .....                       | 3           |
| 2.3 Regulatory Setting .....                                | 4           |
| 2.4 Conceptual Site Model .....                             | 4           |
| 2.4.1 Soil and Groundwater Conditions .....                 | 4           |
| 2.4.2 Sources and Extents of Contamination .....            | 5           |
| 2.4.3 Receptors and Exposure Pathways .....                 | 7           |
| <b>3 Summary of the Redevelopment Mass Excavation .....</b> | <b>9</b>    |
| 3.1 Pursuit of Contained-In Determination .....             | 9           |
| 3.2 Excavation Extents and Methods .....                    | 10          |
| 3.2.1 Extent of Mass Excavation .....                       | 10          |
| 3.2.2 Shoring Wall Installation .....                       | 11          |
| 3.2.3 Well Decommissioning .....                            | 11          |
| <b>4 Cleanup Action .....</b>                               | <b>12</b>   |
| 4.1 Cleanup Standards .....                                 | 12          |
| 4.1.1 Contaminants of Concern .....                         | 12          |
| 4.1.2 Cleanup Levels .....                                  | 12          |
| 4.1.3 Points of Compliance .....                            | 13          |
| 4.2 Description of Preferred Remedy .....                   | 14          |
| 4.3 Excavation of Contaminated and Impacted Soil .....      | 14          |
| 4.3.1 Extent of Remedial Excavation .....                   | 14          |
| 4.3.2 Mass Excavation Soil Handling and Disposal .....      | 16          |
| 4.3.3 Mass Excavation Soil Volumes .....                    | 17          |

4.4 Engineering Controls ..... 17  
    4.4.1 Subsurface Wall Effluent Handling & Disposal ..... 17  
    4.4.2 Chemical Vapor Barrier Installation ..... 18  
4.5 Institutional Controls ..... 18  
4.6 Post-Construction Groundwater Monitoring ..... 19  
    4.6.1 Monitoring Well Network ..... 19  
    4.6.2 Groundwater Monitoring Well Installation ..... 20  
    4.6.3 Groundwater Monitoring Schedule ..... 21

**5 Conclusions .....22**

**References.....23**

**Limitations .....24**

**List of Tables**

---

1 Historical Groundwater Elevations

2 Summary of Soil Quality Results – Investigation Data

3 Summary of Groundwater Quality Results – Investigation Data

4 Removal Confirmation Soil Analytical Data

5 Applicable Soil and Groundwater Cleanup Levels.....13

6 Compliance Monitoring Well Details and Groundwater Elevations

**List of Figures**

---

1 Site Vicinity Map

2 Pre-excavation TPH Concentrations in Soil

3 Pre-excavation PCE Concentrations in Soil

4 PCE Concentrations in Groundwater

5a Cleanup Action Overview Map

5b Cleanup Action Overview

6a Remedial Excavation Detail –165 to 145 ft

6b Remedial Excavation Detail –145 to 125 ft

6c Remedial Excavation Detail –125 to 105 ft

6d Remedial Excavation Detail –105 to 85 ft

## List of Appendices

---

- A Pre-Excavation Exploration and Decommissioning Logs
- B Soil Disposal Documentation Summary for Excavation
- C Field Methods and Procedures
- D Data Quality Review and Laboratory Reports
- E Chemical Vapor Barrier Specifications and Installation Photographs
- F Compliance Well Construction Logs
- G Report Limitations and Guidelines for Use

# Acronyms

|         |   |
|---------|---|
| Aspect  | Aspect Consulting, LLC                          |
| bgs     | below ground surface                            |
| BTEX    | benzene, toluene, ethylbenzene, and xylenes     |
| CAP     | Cleanup Action Plan                             |
| CAR     | Cleanup Action Report                           |
| CESF    | Chitosan Enhanced Sand Filtration               |
| CID     | Contained-In Determination                      |
| City    | City of Bellevue                                |
| COC     | contaminant of concern                          |
| CSM     | conceptual site model                           |
| DCE     | dichloroethene                                  |
| EC      | engineering control                             |
| Ecology | Washington State Department of Ecology          |
| EMMP    | Environmental Materials Management Plan         |
| GAC     | granular activated carbon                       |
| IC      | institutional control                           |
| mg/kg   | milligrams/kilogram                             |
| MTCA    | Model Toxics Control Act                        |
| NAVD88  | North American Vertical Datum of 1988           |
| NFA     | No Further Action                               |
| NPDES   | National Pollution Discharge Elimination System |
| NWC     | Northwest Construction, Inc.                    |
| PCE     | tetrachloroethene                               |
| PID     | photoionization detector                        |
| RCW     | Revised Code of Washington                      |
| RI/FS   | Remedial Investigation/Feasibility Study        |
| ROW     | right-of-way                                    |
| Sellen  | Sellen Construction                             |

|     |                                |
|-----|--------------------------------|
| TCE | trichloroethene                |
| TPH | total petroleum hydrocarbons   |
| UST | underground storage tank       |
| VC  | vinyl chloride                 |
| VCP | Voluntary Cleanup Program      |
| VOA | volatile organic analysis      |
| VOC | volatile organic compound      |
| WAC | Washington Administrative Code |



## Executive Summary

Aspect Consulting, LLC (Aspect), has prepared this Cleanup Action Report (CAR) on behalf of SWB Bellevue II, LLC, to document the cleanup action performed at the property located at 788 106th Avenue NE (formerly 10605, 10629, and 10635 NE 8th Street) in Bellevue, Washington (Subject Property; see Figure 1). The cleanup action was completed in accordance with the Cleanup Action Plan (CAP; Aspect, 2020), and with the Washington State Model Toxics Control Act (MTCA), Chapter 70A.305 Revised Code of Washington (RCW) and its implementing regulations Chapter 173-340 Washington Administrative Code (WAC).

### Cleanup Objective and Site Definition

---

As confirmed during the Remedial Investigation (RI) and summarized in the RI and Feasibility Study report (RI/FS; Aspect, 2020), the Subject Property was impacted by releases from sources of contamination both on and adjacent to the Subject Property. The cleanup action was developed to address all contamination sourced from releases on the Subject Property, and to address the contamination located within the redevelopment footprint that was sourced from releases adjacent to the Subject Property.

For purposes of this cleanup action, three separate MTCA Sites<sup>1</sup> are located on the Subject Property:

1. **Artise Site – petroleum-contaminated soil.** Petroleum-contaminated soil on the western parcel and central parcel, sourced from former gas station and residential activities (including the use of heating oil) on the Subject Property, form the MTCA-defined Site for the cleanup action. The Artise Site is enrolled in Ecology’s Voluntary Cleanup Program (VCP) as “Bellevue Corner UNOCAL 4511” (VCP No. NW3259, Site No. 5569973, Cleanup Site No. 7649).
2. **Thinker Toys Site – chlorinated solvent-contaminated soil and groundwater.** Soil and groundwater on the western portion of the Subject Property has been affected by releases of tetrachloroethene (PCE) from an upgradient former dry-cleaner property referred to as the Thinker Toys Site. The Thinker Toys Site is enrolled in Ecology’s VCP as “Thinker Toys” (VCP No. NW2338, Site No. 2462690, Cleanup Site No. 2477).
3. **Onni 106th Ave Site<sup>2</sup> – PCE-contaminated soil.** Shallow soil along the south property boundary had been affected by releases of PCE, likely from a catch basin located on the south-adjointing property. This separate site is enrolled in Ecology’s

---

<sup>1</sup> As defined by Washington State Department of Ecology (Ecology), a Site consists of the locations where contamination has come to be located, regardless of property boundaries.

<sup>2</sup> The “Onni 106th Ave Site” is also referred to as the “Onni Site” and “Barnes and Noble Property” in prior reports, including the Remedial Investigation / Feasibility Study and Cleanup Action Plan (Aspect, 2020)

VCP as “Onni 106th Ave Bellevue LLC” (VCP No. XN0011, Site ID: 73977, Cleanup Site ID: 14996).

Contaminated soil associated with the Artise Site was successfully remediated and no petroleum contamination remains on the Subject Property or beyond the boundaries of the Subject Property. Redevelopment mass excavation resulted in remediation of a portion of the Thinker Toys Site and Onni 106th Ave Site. PCE-contaminated soil associated with the Thinker Toys Site remains on and beneath the Subject Property. In addition, contaminated groundwater associated with the Thinker Toys Site remains beneath and outside the boundaries of the Subject Property, as documented by confirmation soil sampling and compliance groundwater sampling conducted for this cleanup action.

## Summary of Cleanup Action

---

As described in the CAP, the cleanup action consisted of the following components:

- Remedial excavation of all contaminated soil located within the redevelopment construction excavation extent
- Engineering controls (ECs) in the form of subsurface wall drainage and a chemical vapor barrier
- Institutional controls (ICs) as a deed restriction (i.e., environmental covenant)
- Compliance groundwater monitoring for four consecutive quarters

The remedial excavation and ECs were conducted and implemented concurrently with construction of a new commercial building on the Subject Property. The building construction required mass excavation and removal of soil and shallow discontinuous groundwater between former ground surface and approximately 62 to 79 feet deep (correlating to elevation 89 to 91 feet NAVD88<sup>3</sup>) across the entirety of the Subject Property, except for a small portion of the northwest corner not excavated due to a City of Bellevue utility easement.

### **Remedial Excavation**

The remedial excavation component of the cleanup action successfully removed all contaminated and impacted soil and shallow groundwater from the Subject Property, as proposed in the CAP (Aspect, 2020). The effectiveness of the cleanup action implementation was documented through confirmation soil sampling.

The following petroleum source areas, which comprise the Artise Site, were fully removed from the Subject Property:

- **Releases of petroleum products associated with the historical service station at the Subject Property:** The cleanup action removed all petroleum-contaminated soil associated with the former service station releases at the Subject Property. In total, 8,314.80 tons of petroleum-contaminated soil were

---

<sup>3</sup> All elevations referenced in this report are North American Vertical Datum of 1988 (NAVD88).

excavated from this area and transported to Cadman's Everett facility for permitted disposal.

- **Release(s) of petroleum near a former residence:** The cleanup action removed all petroleum-contaminated soil associated with this release from the Subject Property. In total, 5,180.50 tons of soil were excavated from this area for permitted disposal at Cadman's Everett facility as either Class 2 Impacted Soil or Class 3 Contaminated Soil.

The following additional source areas were removed from within the mass excavation extent and redevelopment footprint of the Subject Property:

- **Chlorinated solvents released from the upgradient Thinker Toys Site:** The cleanup action removed contaminated and impacted soil and shallow groundwater associated with the Thinker Toys Site that had come to be located within the redevelopment extent of the Subject Property. Confirmation soil sampling confirmed that PCE-contaminated soil was continuous from the north to south boundaries of the Subject Property, present in a terrace-like or stair-step pattern deepening towards the south and extending southward off the Subject Property. PCE-contaminated soil and groundwater associated with the Thinker Toys Site remains beyond excavation extents to the north, west, and south of the Subject Property, and beneath the foundation of the new building. Residual PCE-contaminated soil on the Subject Property will be managed by ECs and ICs in accordance with the CAP.

In total, 41,441.35 tons of solvent-contaminated and solvent-impacted soils were excavated from this area for permitted disposal at Waste Management's Columbia Ridge Landfill, Waste Management's Wenatchee Regional Landfill, or Republic's Roosevelt Landfill as Contained-In, per approval from Ecology (described in Section 3.1).

- **Chlorinated solvents associated with the Onni 106th Ave Site:** The cleanup action removed contaminated and impacted soil(s) along the boundary of the Subject Property, which contained PCE, likely due to releases from a catch basin located on the south-adjointing property. The cleanup action removed all PCE-contaminated soil in the areas of the southern boundary of the Subject Property. Confirmation soil sampling results confirmed that PCE-contaminated soil at the south boundary was distinctly separate from the deeper PCE-contaminated soil sourced from the Thinker Toys Site, which is present below elevation 105 and separated by approximately 13 feet of nonimpacted soil. Confirmation soil sampling results indicate that PCE-contaminated soil remains within the south sidewall of the Subject Property and likely remains in areas on the northern portion of the adjacent Onni 106th Ave Site.

In total, 3,654.62 tons of soil were excavated from this area and transported to Cadman's Everett facility for permitted disposal. Residual PCE-contaminated soil along the south sidewall of the Subject Property will be managed by ECs and ICs

in accordance with the CAP.

### ***Engineering Controls***

In accordance with the CAP, ECs in the form of subsurface drainage for shallow groundwater management and installation of a chemical vapor barrier were implemented during the cleanup action.

- **Subsurface Drainage of Shallow Groundwater:** Temporary and permanent ECs were constructed to mitigate risk for contaminated shallow groundwater to migrate vertically downward. The temporary system was utilized during building construction and consisted of allowing stormwater in the form of precipitation, surface water runoff, and shallow groundwater to migrate through the shoring wall via weep holes and to accumulate within the excavation. The water was then pumped to an on-Site treatment system that was designed, maintained, and monitored by Clear Creek Systems under subcontract to the general contractor. Following treatment, water was discharged to the stormwater system, and ultimately discharged to Lake Washington under National Pollution Discharge Elimination System (NPDES) Construction Stormwater General Permit no. WAR310275.
- The permanent system was a component of construction of the new building foundation, consisting of typical drainage board installed only above elevation 136 feet and below elevation 102 feet, or above and below the contaminated shallow groundwater zone. Between elevations 136 feet and 102 feet, the building foundation is designed to withstand hydrostatic pressures, and no drainage board is installed to minimize the likelihood for contaminated shallow groundwater to come in contact with any vertical drainage features at the foundation wall. The permanent system has no groundwater collection and discharge component and is designed to allow shallow groundwater to migrate along its natural flow path around the foundation wall toward the west and south of the building.
- **Chemical Vapor Barrier Installation:** A chemical vapor barrier was installed below the basement on the west side of the redevelopment and along the west sidewall and west portions of the north and south sidewalls, as indicated in the CAP. The products are GCP Preproof 300R for horizontal surfaces and GCP Preproof 275 and 800PA for vertical surfaces. Vapor barrier installation was conducted by Sellen with oversight and inspections by Morrison Herschfield.

### ***Institutional Control***

Residual soil contamination remains beneath the Subject Property in the northwest corner, attributed to the upgradient releases from the Thinker Toys Site.

- **Environmental Covenant:** An environmental covenant will be recorded for the Subject Property at the completion of the selected cleanup action and compliance monitoring program.

## ***Post-construction Groundwater Monitoring***

Quarterly post-construction groundwater monitoring was completed in August and November 2022, and February and May 2023. Details and results of the groundwater monitoring will be published under separate cover.

## **Conclusion**

---

The cleanup action was designed to address elements of the three MTCA Sites present within the boundaries of the Subject Property, including the entire Artise Site and those portions of the Thinker Toys Site and the Onni 106th Ave Site located within the redevelopment footprint on the Subject Property.

The cleanup action successfully remediated all petroleum contamination associated with the Artise Site, resulting in conditions that are protective of human health and the environment and comply with MTCA. Based on the data presented in this report, it is Aspect's opinion that a No Further Action (NFA) determination is appropriate for the Artise Site.

In addition, the redevelopment successfully removed all contaminated and impacted soil and shallow groundwater from the redevelopment extent, including areas affected by the Onni 106th Ave Site (with releases of PCE sourced from the south-adjacent property) and the Thinker Toys Site (with releases sourced from the adjacent property to the north). Residual PCE-contaminated soil and shallow groundwater associated with the Thinker Toys Site remain beneath the Subject Property in the unexcavated northwest corner and below the maximum vertical redevelopment excavation extent. PCE-contaminated soil also remains along the southern sidewall of the Subject Property, adjacent to the residual contamination on the northern portion of the Onni 106th Ave Site. These areas of residual PCE contamination will be managed by ICs and ECs, resulting in conditions throughout the Subject Property that are protective of human health and the environment, and that comply with MTCA.

# 1 Introduction

Aspect Consulting, LLC (Aspect), has prepared this Cleanup Action Report (CAR) on behalf of SWB Bellevue II, LLC, to document the cleanup action performed at the property located at 788 106th Avenue NE (formerly 10605, 10629, and 10635 NE 8th Street) in Bellevue, Washington (Subject Property; see Figure 1). The cleanup action was completed in accordance with the Cleanup Action Plan (CAP; Aspect, 2020), and with the Washington State Model Toxics Control Act (MTCA), Chapter 70A.305 Revised Code of Washington (RCW) and its implementing regulations Chapter 173-340 Washington Administrative Code (WAC). The cleanup action was conducted concurrently with construction of a new commercial building on the Subject Property, which required mass excavation and removal of nearly all soil and shallow discontinuous groundwater between former ground surface and approximately 62 to 79 feet deep (correlating to elevation 89 to 91 feet NAVD88<sup>4</sup>).

## 1.1 Site Definition

---

Releases of contamination occurred from sources both on and adjacent to the Subject Property. The cleanup action was developed to address all contamination sourced from the Subject Property and all contamination located within the redevelopment footprint that sourced from adjacent properties.

For purposes of this cleanup action, three separate MTCA Sites<sup>5</sup> are located on the Subject Property:

1. **Artise Site – Petroleum-contaminated soil.** Petroleum-contaminated soil on the western parcel and central parcel, sourced from former gas station and residential activities (likely the use of heating oil) on the Subject Property form the MTCA-defined Site for the cleanup action. The Artise Site is enrolled in Ecology’s Voluntary Cleanup Program (VCP) as “Bellevue Corner UNOCAL 4511” (VCP No. NW3259, Site No. 5569973, Cleanup Site No. 7649).
2. **Thinker Toys Site – Chlorinated solvent-contaminated soil and groundwater.** The western portion of the Subject Property has been affected by releases of tetrachloroethene (PCE) from an upgradient former dry-cleaner property referred to as the Thinker Toys Site. The Thinker Toys Site is enrolled in Ecology’s VCP as “Thinker Toys” (VCP No. NW2338, Site No. 2462690, Cleanup Site No. 2477).

---

<sup>4</sup> All elevations referenced in this report are North American Vertical Datum of 1988 (NAVD88).

<sup>5</sup> As defined by Washington State Department of Ecology (Ecology), a Site is defined as locations where contamination has come to be located, regardless of property boundaries.

3. **Onni 106th Ave Site<sup>6</sup> – PCE-contaminated soil.** Shallow soil along the south property boundary has been affected by releases of PCE, likely from a catch basin located on the south-adjointing property. The south-adjointing property is enrolled in Ecology’s VCP as “Onni 106th Ave Bellevue LLC” (VCP No. XN0011, Site ID: 73977, Cleanup Site ID: 14996).

Contaminated soil associated with the Artise Site was successfully remediated and no petroleum contamination remains on or beyond the boundaries of the Subject Property. Although the redevelopment mass excavation resulted in remediation of a portion of the Thinker Toys Site and Onni 106th Ave Site, PCE-contaminated soil associated with both Sites, and contaminated groundwater associated with the Thinker Toys Site, remains beyond the redevelopment mass-excavation extent as documented by confirmation soil sampling and compliance groundwater sampling conducted for this cleanup action.

## 1.2 Report Organization

---

The remaining sections of this report have been organized as follows:

- Section 2 – Site Description and Background, briefly summarizes the information and results presented in the RI/FS (Aspect, 2020), including a summary of the conceptual site model (CSM) that guided the cleanup action.
- Section 3 – Summary of Redevelopment Mass Excavation, summarizes the scope, extent, and methods of the redevelopment that was conducted concurrently with the cleanup action.
- Section 4 – Cleanup Action, describes the activities completed as part of the cleanup action, including soil excavation and confirmational sampling, contaminated water handling, implementation of engineering and institutional controls (ECs and ICs), and information related to compliance groundwater monitoring.
- Section 5 – Conclusions, summarizes the results of the cleanup action.

---

<sup>6</sup> The “Onni 106th Ave Site” is also referred to as the “Onni Site” and “Barnes and Noble Property” in prior reports, including the Remedial Investigation / Feasibility Study and Cleanup Action Plan (Aspect, 2020)

## 2 Site Description and Background

This section provides contextual background information for the cleanup action. The information presented in this section is summarized from the RI/FS (Aspect, 2020), which should be referenced for additional detail regarding the historical operations, land use, environmental setting, and the remedial alternatives considered for implementation.

### 2.1 Property & Redevelopment Description

---

The Subject Property is located at 788 106th Avenue NE in Bellevue, Washington (Figure 1) and comprised of a single King County tax parcel, 154410-0215. At the time of the RI/FS, the Subject Property address was 10605, 10629, and 10635 NE 8th Street, which correlated with former King County tax parcels 154410-0215, -0216, and -0221, respectively. The Subject Property totals approximately 1.5 acres and is zoned for commercial and retail uses.

The Subject Property is being redeveloped with a mixed-use commercial and retail tower with 25 levels above grade and 6 levels of below-grade parking. Prior to redevelopment, the ground surface at the Subject Property ranged from elevation 170 feet in the northeast to 152 feet in the southwest.

The redevelopment required mass excavation extending to between elevation 91 and 89 feet, or approximately 62 to 79 feet below the ground surface (bgs). The extent of the mass excavation for redevelopment covers most of the Subject Property parcel and is shown on Figure 2.

The redevelopment footprint and mass excavation did not include the northwest corner of the Subject Property due to the presence of an underground utility easement required by the City of Bellevue (City) on the easternmost 30 feet of the Subject Property. The City easement in the northwest corner restricts development and excavation in the upper 12 feet and from elevation 139 to 134 feet, or approximately 20 to 25 feet bgs. Because of these restrictions, the easement area was not included in the redevelopment mass excavation. Inclusion of the area below the easement restriction elevations was not practical, nor logistically safe. Contaminated soil and groundwater that remains in the northwest corner easement area is associated with the Thinker Toys Site, discussed further in Sections 2.3 and 3.

### 2.2 Use and Development History

---

Historical development of the former western tax parcel of the Subject Property included two generations of a gasoline and automotive service station from 1958 to 1991. Operations of the gas station resulted in petroleum contamination to soil at concentrations exceeding MTCA cleanup levels. Demolition of the service station in 1992 included remedial excavation of some, but not all, of the petroleum-contaminated soil. The location of the historical service station and the previous remedial excavations are shown on Figure 2. From 1992 to approximately May 2021, this area was used as a gravel parking lot.



The former central and eastern tax parcels of the Subject Property were historically developed for agricultural use, with a business operation referenced in historical tax assessor records as Cheriton Fruit Gardens. Aerial photographs from 1936 and 1943 show orchards and associated outbuildings, and a residence in the east-central area of the Subject Property. Cheriton Fruit Gardens' development extended to the east and south with additional orchards and outbuildings. Additional records regarding the residential structure were not located; however, records for area residences of this period indicate use of heating oil systems, and historical use of heating oil (and associated underground storage tanks) is suspected to have occurred at the Subject Property.

The residence, orchards, and outbuildings were replaced by two multiunit retail complexes, one constructed on the former center tax parcel in 1958 and the second on the former eastern tax parcel in 1963. Retail tenants most recently included restaurants, salon/beauty, fitness and wellness tenants, piano sales and repair, and office-related space (Aspect, 2019). These retail buildings were demolished in 2021 in preparation for the redevelopment.

SWB Bellevue II, LLC, currently owns the Subject Property, having purchased it in 2019.

## 2.3 Regulatory Setting

---

The Subject Property was entered into Washington State Department of Ecology's (Ecology) Voluntary Cleanup Program (VCP) in 2014, and RI/FS and CAP reports were submitted between 2014 and 2016 (GeoEngineers, 2014a and b; EPI, 2016). In a March 2017 opinion letter on the 2016 CAP (EPI, 2016), Ecology stated that "upon completion of the proposed cleanup...no further remedial action will likely be necessary at the Property to clean up contamination associated with the Site," but that "further remedial action will likely be necessary elsewhere at the Site." The 2016 CAP was not implemented by prior owners of the Subject Property.

In June 2019, the Subject Property was terminated from the VCP for inactivity. However, on February 7, 2020, following their purchase of the Property, SWB Bellevue II, LLC, reenrolled the Subject Property into the VCP. Ecology accepted the Subject Property into the VCP on February 11, 2020 (Cleanup Site ID 7649, Site No. 5569973, and VCP Project No. NW3259).

## 2.4 Conceptual Site Model

---

This section summarizes the CSM, which was originally presented in the RI/FS and CAP (Aspect, 2020), and has been refined based on field observations and analytical results from the cleanup action implementation and redevelopment mass excavation.

### 2.4.1 Soil and Groundwater Conditions

Based on the RI characterization, preconstruction drilling, and observations during the mass excavation, the geology at the Subject Property consists of three units: fill, glacial till, and advance outwash. Saturated conditions are present within discontinuous sandy layers within the till (shallow water-bearing zone) and in the advance outwash (deep aquifer).

The following is a summary description of the Subject Property soil units:

- **Fill soil** consists primarily of sand and gravel with varying amounts of silt and was generally encountered in the upper 10 feet.
- **Glacial till deposits** consist of thick alternating layers and interbeds of dense silty sands, sandy silts, and sands, with varying amounts of gravel and some boulders, and were generally encountered between approximate elevation 150 to 145 feet (approximately 35 to 55 feet bgs).
- **Advance outwash deposits** consist of poorly sorted sands with larger gravels and cobbles in discontinuous layers and lenses, typically encountered between elevation 110 to 105 feet (approximately 45 to 50 feet bgs). Advance outwash was distinguished from till primarily based on overall increased coarseness, notable presence of cobbles, and stratigraphic patterns indicative of alluvial depositional environments. The deepest encountered layers of the advance outwash were characterized by a notable increase in silt from elevation 100 to 80 feet (50 to 70 feet bgs).

Groundwater at the Subject Property is present in two distinct zones, as follows:

- **Shallow, discontinuous water-bearing zone.** Discontinuous, shallow groundwater was present in sandy layers of the glacial till between elevation 117 and 136 feet (approximately 20 to 39 feet bgs). Minimal shallow groundwater was encountered during excavation, consistent with the discontinuous nature of this water-bearing zone and low permeability and transmissivity of the till soil. Based on multiple rounds of groundwater elevation measurements from Subject Property monitoring wells prior to excavation, the observed groundwater flow direction in the shallow, discontinuous water-bearing zone is to the southwest.

The shallow water-bearing zone was essentially removed from the Subject Property during redevelopment and remains only in the northwest corner where excavation and redevelopment did not occur.

- **Deep Regional Aquifer.** Deeper, continuous groundwater was encountered in wells screened in the advance outwash between elevation 82 to 84 feet (approximately 69 to 89 feet bgs). The observed groundwater flow direction in the deep aquifer is generally to the east with some seasonal variation to the southeast and slightly east-northeast (Aspect, 2019 and 2020). The deep aquifer was not encountered at the maximum vertical extent of excavation, which was between elevation 85 and 89 feet. Conditions in the deep aquifer are not expected to be impacted by the redevelopment.

Historical groundwater elevations are included in Table 1. Historical soil and groundwater results are presented in Tables 2 and 3, respectively.

### **2.4.2 Sources and Extents of Contamination**

The sources and extents of contamination affecting the Subject Property, as presented in the RI/FS, were further refined via performance soil sampling conducted during

implementation of the cleanup action and redevelopment excavation. Below is a summary on a source-by-source basis.

The following releases from on-Property sources define the Artise Site for this cleanup action:

- **Former Service Station Petroleum Impacts to Soil.** Gasoline- and oil-range total petroleum hydrocarbon-contaminated (TPH) soil was encountered on the west side of the Subject Property near the historical service station in discrete and discontinuous pockets, generally between ground surface and elevation 140 feet (upper 16 to 20 feet bgs), as shown on Figure 2. Based on chemical analytical results of groundwater samples obtained from shallow and deep groundwater monitoring wells during the RI, groundwater was not impacted by the petroleum release(s) from the former service station.
- **Former Residence Petroleum Impacts to Soil.** Release(s) of diesel-range TPH on the east side of the Subject Property, associated with the former residence that likely used and stored heating oil, was encountered from approximate elevation 145 to 155 feet (upper 10 feet bgs). No USTs were encountered in this area during mass excavation. Based on chemical analytical results of groundwater samples obtained from shallow and deep groundwater monitoring wells during the RI, groundwater was not impacted by the petroleum release(s) near the former residence.

The Subject Property is also affected by the following releases from sources adjacent to the Subject Property:

- **Thinker Toys Site – Chlorinated Solvent Impacts to Soil and Groundwater.** Releases of chlorinated solvents from former dry-cleaning operations at the north-adjacent Thinker Toys Site migrated onto and beneath the Subject Property, impacting soil and groundwater. PCE contamination attributable to the Thinker Toys Site was present in soil and shallow groundwater on the west half of the Subject Property from the north to south lot lines (Figures 3 and 4, respectively). Soil contamination was encountered at approximate elevation 140 feet in the northwest corner of the Subject Property, and deepened to the south in a terrace-like fashion to below elevation 89 feet. The PCE contamination originating from the Thinker Toys Site extends beyond Subject Property boundaries to the north, west, and south, and to depths deeper than the maximum excavation depth for building construction on the Subject Property.
- **Onni 106th Ave Site – PCE Impacts to Soil from a Release(s) to a Catch Basin.** Release(s) of PCE from a catch basin located on the south-adjacent Onni 106th Ave Site migrated to the Subject Property, affecting soil near the shared property boundary on the southern portion of the Subject Property. Soil samples collected in locations during RIs and during cleanup excavation activities show PCE-contaminated soil between 3 feet bgs and 35 feet bgs, or elevations 150 to 118 feet, at the southern boundary and extending 15 feet northward onto the Subject Property.

- Source(s) of the PCE release near the southern boundary of the Subject Property were evaluated by comparing the soil sample locations, depths, and analyte concentrations relative to the southern boundary and potential preferential pathways for a PCE release (such as utilities). Findings of the source evaluation are as follows:
  - Soil samples showing the highest concentration of PCE are samples N25-W02-151, N24-W02-151, and N28-W02-150 (Table 4, Figure 6a), collected within 15 feet of the shared property boundary at 2 and 3 feet bgs (elevations 151 and 150 feet). The sample collected at shallower depths in the immediate area, approximately 3 feet from the shared property boundary (AB-05-2.5, collected at elevation 151.5 feet; Table 2), showed PCE at lower concentrations. Samples collected from deeper depths and from locations farther than 15 feet from the shared property boundary show lower concentrations of PCE.
  - Within 5 feet of the soil samples with highest PCE concentrations is a catch basin, located on the Onni 106th Ave Site and abutting the southern property boundary, as surveyed in the 2019 preconstruction land survey (BRH, 2019), and shown on Figures 3 through 6d. The survey indicates that the bottom elevation of the catch basin is at 150.4 feet, or 2.8 feet bgs, and that the outlet pipe is situated at elevation 150.9 feet, or 2.3 feet bgs. These depths are within 1 foot (vertically) of the soil samples showing highest concentrations of PCE.
- These data indicate that the likely source of PCE release affecting shallow soil in this area is releases to the catch basin and subsequent leaks from the catch basin and/or the outlet pipe to soil, which then migrated north across the southern property boundary onto the Subject Property.

### 2.4.3 Receptors and Exposure Pathways

The following potential receptors and exposure pathways were identified for the Subject Property and guided development of the cleanup action. Exposure pathways are described for construction conditions (i.e., RI conditions that were present *during* implementation of the cleanup action) and post-redevelopment conditions (i.e., *following* implementation of the cleanup action; current conditions):

- **Soil leaching to groundwater.** Contaminants in soil can leach to groundwater by infiltration of precipitation below unpaved or gravel surface areas through contaminated soil, or where groundwater is in contact with contaminated soil.

Following redevelopment, confirmation sampling indicates that contaminated soil related to the Thinker Toys Site remains in contact with groundwater in the northwest corner of the Subject Property. Based on these data, the soil leaching to groundwater exposure pathway remains potentially complete in the northwest corner of the Subject Property; this exposure pathway will be further evaluated following completion of post-construction groundwater monitoring, the results of which will be published under separate cover.

## ASPECT CONSULTING

- **Direct contact with soil.** During construction, construction workers had the potential to contact contaminants in soil during the redevelopment activities.

Following redevelopment, this pathway is incomplete due to construction of the building foundations and surface pavement across the entire Subject Property.

- **Ingestion of groundwater.** During construction, construction workers had the potential to contact contaminants in groundwater via ingestion during the redevelopment activities. Groundwater beneath the Subject Property is not currently, nor is it expected to be, used as a drinking water source in the future.

Following redevelopment, this pathway is incomplete due to construction of building foundations and surface pavement across the entire Subject Property.

- **Soil vapor discharge to indoor air.** Contaminated soil vapor coming from contaminated soil or groundwater associated with the Thinker Toys Site and Onni 106th Ave Site that are beyond the extent of redevelopment excavation has the potential to migrate and expose indoor air receptors to volatile contaminants.

Following redevelopment, this pathway is incomplete due to incorporation of a chemical vapor barrier during building construction (discussed further in Section 4.4).

### 3 Summary of the Redevelopment Mass Excavation

This section describes the redevelopment activities conducted at the Subject Property, including the extent and methods implemented for the mass excavation. The purpose of this section is to provide context for the cleanup action and soil and water handling and disposal activities described in Section 4. Mass excavation was conducted from June 2021 through March 2022.

#### 3.1 Pursuit of Contained-In Determination

---

This section describes the activities conducted in support of the pursuit of a Contained-In Determination (CID) for disposal of F-listed waste soil at the Subject Property. CID soil included all soil within the mass excavation footprint that had been affected by the former dry-cleaner release(s) at the upgradient Thinker Toys Site. Information presented in this section is summarized from correspondence, letters, and reports submitted to, and received from, Ecology’s Solid Waste Program. Cited reports or communications should be referenced for additional detail.

The CID Request and a series of Ecology-requested activities and addendums were prepared, as follows:

- A CID Request was submitted to Ecology’s Solid Waste Program on February 11, 2021 (Aspect, 2021a). The Request delineated contained-in soil areas within the mass excavation footprint based on the historical soil characterization data from investigations occurring in 2008 through 2019 (see Section 2.3.1).
- On February 22, 2021, Ecology’s Solid Waste Program responded, indicating historical soil characterization data pre-dating 2011 were “too old to be used to determine the existing conditions,” and requested additional soil data be collected to “properly characterize the existing soil conditions over the spatial and vertical extent of the excavation...” (Ecology, 2021).
- Aspect submitted a proposed exploration plan to Ecology via email on March 2, 2021. The proposed scope of work was approved by Ecology via email from Paul Bianco dated March 4, 2021.
- Between March 8 and 11, 2021, five soil borings (AB-6 to AB-11; Figures 3 and 5a) were advanced to depths ranging from 70 to 75 feet bgs using sonic drilling methods by Cascade Drilling, of Woodinville, Washington. Boring logs documenting the soil types, fill thicknesses, and results of the field screening are included in Appendix A. The chemical analytical results of 37 soil samples selected for analysis of PCE and its breakdown products showed PCE detected in 23 of the 37 soil samples tested, ranging from 0.039 milligrams per kilogram (mg/kg) to 0.946 mg/kg, and 19 detected concentrations exceeded the MTCA Method A cleanup level (0.05 mg/kg). Breakdown constituents of PCE were not detected above laboratory reporting limits. Chemical analytical results of the supplemental investigation soil samples are included alongside remedial investigation data on Table 2 and Figures 6a through 6d.

- Addendums to the CID Request prepared in response to Ecology’s requests and summarizing the results of the pre-excitation supplemental investigation were submitted to Ecology on February 25, 2021 (Aspect, 2021b), and April 9, 2021 (Aspect, 2021c).

Ecology’s approvals, including the original CID letter dated April 30, 2021, and supplemental approvals for additional tonnage provided via emails from Paul Bianco dated October 6, 2021, November 9, 2021, December 1, 2021, February 3, 2022, and March 7, 2022, are included in Appendix B.

In accordance with the requirements outlined in Ecology’s CID letter, loads of soil disposed of as Contained-In were transported in lined and covered containers or trucks. Loads in containers were loaded onto rail cars at the Duwamish Transfer Facility for rail transport to Waste Management’s Arlington, Oregon, facility. Direct-loaded trucks were transported to either the Waste Management’s Wenatchee, Washington, facility or to Republic’s Roosevelt, Washington, facility. In total, 41,076 tons of soil were disposed of as Contained-In.

Contained-In soil areas within the mass excavation footprint were delineated prior to the start of excavation by establishing the extents out to the nearest investigation soil sample for which PCE and its breakdown products were not detected. Therefore, removal confirmation sampling at the perimeters of the Contained-In soil area was not warranted during excavation. In select areas, perimeters of remedial excavation areas for the cleanup action were collocated with perimeters of the Contained-In soil areas, and remedial excavation confirmation sampling was conducted. The results of these sampling efforts are presented in Section 4.3 as part of the discussion of the cleanup action.

## **3.2 Excavation Extents and Methods**

---

This section describes the activities conducted as part of the redevelopment mass excavation, including preparatory activities completed before the start of excavation. The activities described in this section were also necessary to facilitate the cleanup action, described in Section 4.

### **3.2.1 Extent of Mass Excavation**

Laterally, the excavation extended generally from lot-line to lot-line of the Subject Property in the north and south directions. The lateral extent of redevelopment excavation does not include the northwest corner or the easternmost 30 feet of the east side of the Subject Property (Figure 2).

Vertically, mass excavation extended generally to approximate elevation 89 to 91 feet (approximately 79 to 62 feet bgs). To accommodate structural footings, localized areas at the base of mass excavation were excavated to maximum depths of elevations 85 to 89 feet (approximately 64 to 68 feet bgs).

The extents of remedial excavation areas and boundaries of soil management categories for disposal purposes are discussed in Section 4.3.

### **3.2.2 Shoring Wall Installation**

Shoring was required to facilitate the redevelopment mass excavation and cleanup action, support building completion, and maintain adjoining rights-of way (ROWs). Shoring methods were designed based on pre-excavation geotechnical investigation data and evaluation (GeoEngineers, 2020), and consisted of soldier pile and tieback or soil nail walls around the full perimeter of the excavation. Soldier piles consisted of steel beams that were concreted into drilled vertical shafts along the wall alignment, generally at intervals of 5 to 8 feet on center. As mass excavation was accomplished to specified elevations (referred to herein as “lifts”), shotcrete lagging was installed behind the flanges of the steel beams to retain the soil located behind the wall. The shoring wall was supported by use of tiebacks or soil nails. Tiebacks—consisting of steel strands installed and pressure grouted into shafts drilled horizontally into soil behind the shoring wall—were installed, tested, and locked off to the nearest soldier pile to provide pullback support while the shoring wall supports the open excavation. Soil nails—consisting of steel bars up to approximately 45 feet long—were drilled horizontally into soil to support the shoring wall (NBBJ and Ground Support, PLLC, 2020).

Installation of the shoring wall generated soil spoils from drilling vertical and horizontal shafts and facing the wall to expose the steel beams and flanges. Handling and disposal of the soil generated by shoring wall installation was determined prior to the start of wall installation, based on the nearest pre-redevelopment analytical soil samples as presented in the Environmental Materials Management Plan (EMMP; Aspect, 2021). Soil volumes and disposal for soil categorized as impacted soil or contaminated soil was tracked and is discussed in Section 4.3.5 of this report.

### **3.2.3 Well Decommissioning**

In preparation for mass excavation, 20 groundwater monitoring wells at the Subject Property were decommissioned on March 8, 2021. In accordance with WAC 173-16-460, a licensed driller (Cascade Drilling of Woodinville, Washington) decommissioned each well by removing the monument lids and well caps, filling the casing from the bottom to top with bentonite chips, hydrating the chips using clean water, and then filling the well monument with concrete to ground surface. All wells were located within the footprint of the mass excavation (Figure 4), and the filled well monuments and casings were excavated along with the surrounding soil over the course of the excavation. The driller-prepared decommissioning documentation was submitted to Ecology and is included in Appendix A.



## 4 Cleanup Action

This section describes the cleanup action to address soil and discontinuous shallow groundwater containing contaminants exceeding applicable MTCA cleanup levels for each of the Sites associated with the Subject Property.

### 4.1 Cleanup Standards

---

This section presents the cleanup levels and points of compliance for the cleanup that were proposed in the RI/FS and CAP (Aspect, 2020) and relied upon during development and implementation of the cleanup action.

#### 4.1.1 Contaminants of Concern

The contaminants of concern (COCs) are those contaminants identified at concentrations exceeding MTCA Method A in either soil or groundwater at the Subject Property for any Site. The COCs and impacted media are summarized below.

The COCs and media associated with the Artise Site are:

- Gasoline- and oil-range TPH in soil only
- Benzo(a)pyrene in soil only

In addition, COCs and media present at the Subject Property, but associated with the Thinker Toys Site and Onni 106th Ave Site are:

- PCE in soil only (Onni 106th Ave Site)
- PCE in soil and shallow groundwater (Thinker Toys Site)

The sources and extents of contaminated soil and shallow groundwater are described in the CSM, Section 2.4.2.

#### 4.1.2 Cleanup Levels

MTCA Method A cleanup levels are the most stringent of the established cleanup levels under MTCA for protection of human health and the environment and are appropriate for use for the Artise Site, based on current and future development as a commercial/retail space.

MTCA Method A cleanup levels were also used to confirm the remediation of those areas of the Thinker Toys Site and Onni 106th Ave Site that were within the redevelopment excavation extent. Table 5, below, provides the applicable soil and groundwater cleanup levels for the cleanup action.

**Table 5. Applicable Soil and Groundwater Cleanup Levels**

| Contaminant of Concern                | Soil Cleanup Level               | Groundwater Cleanup Level |
|---------------------------------------|----------------------------------|---------------------------|
| Gasoline-range petroleum hydrocarbons | 30 mg/kg when benzene is present | --                        |
| Oil-range petroleum hydrocarbons      | 2,000 mg/kg                      | --                        |
| PCE                                   | 0.05 mg/kg                       | 5 µg/L                    |
| Benzo(a)pyrene                        | 0.1 mg/kg                        | --                        |

**Notes:**

mg/kg = milligrams per kilogram

µg/L = micrograms per liter

Cleanup levels are based on MTCA Method A

-- = not applicable for the cleanup

**4.1.3 Points of Compliance**

The point of compliance is where contaminant- and media-specific cleanup levels shall be met at the Site, in accordance with MTCA (WAC 173-340-200).

The points of compliance for the Artise Site that were used for development and implementation of the cleanup action were originally proposed in the RI/FS and CAP (Aspect, 2020), and consist of the following:

- **Soil.** In accordance with MTCA, the standard point of compliance for direct contact with soil extends to 15 feet bgs based on reasonable maximum depth of excavation and assumed placement of excavated soils at the surface where contact occurs. As described in Section 3, the redevelopment mass excavation resulted in full removal of all contaminated soil associated with the Artise Site.
- **Groundwater.** Under MTCA, the standard point of compliance for groundwater cleanup levels is throughout the Site (WAC 173-340-720[8][b]), regardless of whether groundwater is potable. As described in this report, groundwater is not a media of concern associated with the Artise Site.

All points of compliance for the Artise Site were successfully met as part of the cleanup action.

Because remediation of the Thinker Toys Site and Onni 106th Ave Site was not an objective of the cleanup, points of compliance specific to those sites were not established. However, all contaminated soil associated with the Onni 106th Ave Site was removed from within Subject Property boundaries as part of the redevelopment excavation. Areas of residual PCE-contaminated soil and shallow groundwater associated with the Thinker Toys Site on and beneath the Subject Property in the unexcavated northwest corner, and at depths below the building foundation. These residual areas of contamination will be managed using engineering controls (ECs) and institutional controls (ICs), in accordance with the CAP (see Sections 4.4 and 4.5, respectively).

## 4.2 Description of Preferred Remedy

---

The remedial alternative selected was the remedy with a reasonable restoration time frame that is the most cost-effective of the remedial alternatives evaluated and would result in conditions meeting MTCA for the Artise Site and in incomplete exposure pathways for the Thinker Toys Site and Onni 106th Ave Site. The selected remedial alternative consisted of remedial excavation and off-Property permitted disposal of contaminated soil and shallow groundwater, compliance groundwater monitoring, engineering controls (ECs) in the form of contaminated shallow groundwater management and chemical vapor barrier, and institutional controls (ICs) in the form of an environmental covenant. These elements are detailed in this section. Remedial alternatives are presented and evaluated in detail in the RI/FS and CAP (Aspect, 2020).

## 4.3 Excavation of Contaminated and Impacted Soil

---

This section describes the excavation activities conducted at the Subject Property to facilitate the redevelopment, including remedial excavation of soil with COCs at concentrations above MTCA Method A cleanup levels, and the additional mass excavation and removal of soil with COCs at concentrations below MTCA Method A cleanup levels. Excavation activities were conducted from June 2021 to March 2022.

Northwest Construction, Inc. (NWC), performed the excavation activities under subcontract to Sellen Construction (Sellen), who oversaw and managed the construction redevelopment. Aspect was present during excavation activities to perform field screening, collect soil samples, and assist with soil segregation for disposal at the appropriate permitted disposal facility.

Soil characterization samples obtained during the remedial excavation that contained COCs at concentrations greater than the cleanup levels were over excavated. Field methods and procedures utilized by the Aspect field geologist or engineer are described in Appendix C. Laboratory analysis of soil samples collected during excavation was performed by Fremont Analytical in Seattle, Washington. Analytical results for remedial excavation soil samples are summarized in Table 4. Laboratory reports are included as Appendix D.

### 4.3.1 Extent of Remedial Excavation

Based on characterization data collected during the RI and field screening and soil sampling during the excavation activities, soil containing COCs exceeding MTCA Method A cleanup levels was delineated into four separate remedial excavation areas, referred to as Areas A through D with each area associated with a different source/release. A summary of the remedial excavation extents is shown in plan-view on Figure 5a, and in cross section on Figure 5b. A description of each remedial excavation area and total volume of excavated soil by area is included below.

The remedial excavation areas associated with the Artise Site are as follows:

- **Area A – Former Gas Station Area.** Remedial excavation Area A was comprised of petroleum-contaminated soil present from ground surface to elevation 140 feet (approximately 20 feet bgs). In total, 8,314.80 tons of soil were

excavated from this area for permitted disposal at Cadman's Everett facility as Class 3 Contaminated Soil.

- **Area C – Historical Residence and Heating Oil UST Area.** Remedial excavation Area C was comprised of petroleum-contaminated soil present from ground surface to elevation 145 feet (approximately 15 feet bgs). In total, 5,180.50 tons of soil were excavated from this area for permitted disposal at Cadman's Everett facility as either Class 2 Impacted Soil or Class 3 Contaminated Soil.

The remedial excavation areas associated with the Thinker Toys Site and the Onni 106th Ave Site that were within the redevelopment excavation extent are as follows:

- **Area B – Shallow Onni 106th Ave Site PCE Area.** Remedial excavation Area B was comprised of solvent-contaminated soil from elevation 151 to 124 feet (approximately 2 to 35 feet bgs). In total, 3,654.62 tons of soil were excavated from this area for permitted disposal at Cadman's Everett facility as Class 3 Contaminated Soil.
- **Area D – Thinker Toys Drycleaner Release Area.** Remedial excavation Area D was comprised of solvent-contaminated soil from elevation 145 to 88 feet (approximately 20 to 62 feet bgs). In total, 41,441.35 tons of soil were excavated from this area for permitted disposal at Waste Management's Columbia Ridge Landfill, Waste Management's Wenatchee Regional Landfill, or Republic's Roosevelt Landfill as Contained-In, per approval from Ecology (described in Section 3.1).

The final extents for each remedial excavation area are presented in 20-foot vertical segments as Figures 6a through 6d. Final extents of contaminated soil associated with the Artise Site (Areas A and C) were determined based on where field screening of soil at the perimeter and base of the area no longer indicated evidence of contamination, and soil sample analytical results also confirmed COCs at concentrations below MTCA Method A cleanup levels.

For the areas associated with the Thinker Toys and Onni 106th Ave Sites (Areas B and D), concentrations of COCs exceeded cleanup levels in some sidewall samples on the north, west, and south sidewalls. In addition, some bottom samples (collected at the maximum extent of redevelopment at the Subject Property boundary) contained PCE exceeding cleanup levels associated with the Thinker Toys Site (Area D) and represented the final extent of the mass-excavation areas completed as part of the redevelopment. Residual contaminated soil beyond the excavation extent (which will be adjacent to the garage foundation and walls of the new building) is managed by installation of a chemical vapor barrier (see Section 4.4.2) and an environmental covenant for on-Property residual contaminated-soil areas.

#### 4.3.1.1 Remedial Excavation Confirmation Soil Sampling

In total, 196 confirmation soil samples were collected at the vertical and lateral limits of the remedial excavation areas and submitted to Fremont Analytical in Seattle, Washington. Soil samples were collected directly into laboratory-provided containers, stored on ice, and delivered to the laboratory under chain-of-custody.

The analysis for each sample was selected based on the COCs associated with the release source and included one or more of the following: gasoline- and oil-range TPH, benzo(a)pyrene, and PCE. Select samples were also analyzed for other contaminants commonly associated with the COCs and release sources, including benzene, toluene, ethylbenzene, and xylenes (BTEX), and PCE breakdown products trichloroethene (TCE), dichloroethene (DCE), and vinyl chloride (VC) to support soil segregation purposes for redevelopment mass excavation. Trip blanks and duplicates were collected for quality assurance purposes. Chemical analytical results are presented in Table 4 and shown on Figures 6a through 6d. Laboratory reports are included as Appendix C.

Chemical analytical results indicate soil contamination sourced from the Artise Site was successfully removed and contaminated soil associated with the Thinker Toys Site and/or the Onni 106th Ave Site remains along the north, west and south property boundaries, and beneath the foundation of the new building, as described below:

- **The Artise Site, Areas A and C:** Gasoline- and oil-range TPH and benzo(a)pyrene sourced from the former gas station and the historical residence formerly located on the Artise Site were either not detected or detected below cleanup levels in confirmation soil samples collected at the horizontal and vertical extents of each area (Figures 6a to 6b).
- **Onni 106th Ave Site, Area B:** PCE-contaminated soil in Area B was completely removed from all areas on and beneath the Subject Property. However, contaminated soil extended beyond the southern property boundary, as indicated by one confirmation sample collected at the southern horizontal extent of the redevelopment excavation (N28-W00-141; Figure 6b), where PCE was detected at a concentration greater than the MTCA Method A cleanup level.
- **Thinker Toys Site, Area D:** PCE-contaminated soil in Area D associated with the Thinker Toys Site was completely removed from the mass-excavation extent for redevelopment. However, contaminated soil extends beyond the north, west, and south horizontal extents and the vertical extent of the mass excavation, as indicated by 22 soil samples, where PCE was detected above the cleanup level (W18-W19-130, N04-N05-120, W24-W25-120, W18-W19-120, W14-W15-120, N06-N07-110, N10-N11-110, N01-N04-102, N01-W24-102, W22-W22-102, W09- W10-100, and SV34-SV35-92, N03-W10-92, N15-W11-92, N08-W07-92, N13-W07-92, N13-W04-89, N18-W04-88, N23-W02-88, SV33-W02-92, N31-W02-92, and N32-W02-92; Figure 6a to 6d). Sample N15-W11-92 was collected from the sidewall of an excavated footing and lateral bounding to the west (Figure 6d) was not possible due to the location and sequencing of footing excavations.

#### **4.3.2 Mass Excavation Soil Handling and Disposal**

Mass excavation to meet the redevelopment objectives for the project extended beyond the remedial excavation areas where contaminated soil was present above the MTCA cleanup levels (Section 4.3.1). Due to the presence of COCs in soil at concentrations below MTCA cleanup levels (impacted soil), additional areas outside of the extents of the remedial excavations required special handling and disposal. The soil-handling categories were based on soil disposal-facility acceptance requirements.

The extents of the soil-handling categories were primarily defined as part of historical, RI, and preconstruction site characterization and investigations, and presented in the EMMP (Aspect, 2021d). As with the remedial excavation, an Aspect field geologist confirmed the extents of, and boundaries between, the different soil-handling categories using field screening methods (e.g., visual and odor observations, sheen tests, and photoionization detector (PID) headspace readings).

In places, soil samples were collected at lateral and vertical extents of soil-handling excavation areas, where:

- Historical results did not bound the soil-handling area
- Field screening indicated impacted soils beyond the previously mapped extent, or
- Field screening indicated potential soil impacts outside of previously mapped soil-handling areas.

Soil samples were collected directly into laboratory-provided containers, stored on ice, and delivered to the laboratory under chain-of-custody. The analysis for each sample was selected based on the associated source area and/or field screening results. To bound the soil-handling area, contaminants were either not detected above laboratory reporting limits or, in the case of metals, were detected at concentrations below the soil disposal facilities acceptance criteria. Aspect field oversight was not required for excavation of nonimpacted areas, consistent with the EMMP (Aspect, 2021d).

Trip blanks were collected for quality assurance purposes in accordance with the EMMP. Refer to Appendix A for additional detail on the field methods and procedures utilized.

### **4.3.3 Mass Excavation Soil Volumes**

Soil volumes for each disposal category were tracked throughout the mass excavation. A summary of total soil volume tonnages (organized by disposal category and facility), all weight tickets from the disposal facilities, and summary maps of the disposal areas by soil category are presented in Appendix D.

## **4.4 Engineering Controls**

---

This section describes the ECs utilized as part of the cleanup action, including subsurface wall drainage and chemical vapor barrier.

### **4.4.1 Subsurface Wall Effluent Handling & Disposal**

Water collected from the temporary perimeter drains, also referred to as subsurface wall effluent, was collected at the base of the excavation along with precipitation and surface water runoff, and treated on-site prior to permitted disposal in accordance with the CAP (Aspect, 2020).

Stormwater in the form of precipitation and surface water runoff and shallow groundwater migrated through the shoring wall via weep holes and accumulated in the excavation. The water was then pumped to an on-site treatment system that was designed, maintained, and monitored by Clear Creek Systems under subcontract to the general contractor. Following treatment, water was discharged to the stormwater system and

ultimately discharged to Lake Washington under National Pollution Discharge Elimination System (NPDES) Construction Stormwater General Permit no. WAR310275.

The water treatment system was designed and operated in accordance with permit requirements, the State of Washington Water Pollution Act (Chapter 90.48 RCW), Water Quality Standards for Surface Waters of the State of Washington (Chapter 173-201A WAC). The primary treatment train included Chitosan Enhanced Sand Filtration (CESF) to remove sediment, associated heavy metals, and any hydrocarbons that can be coprecipitated with the sediment, and bring the pH of the stormwater to within the dischargeable limits of 6.5 to 8.5. Discharge from the primary treatment train then passed through the secondary treatment, consisting of granular activated carbon (GAC) adsorptive media to remove any residual hydrocarbons remaining from the primary treatment train. Untreated water entering the system and system effluent were sampled prior to initial discharge and then monthly during system operation to ensure the system performed to the expected benchmarks established in the discharge permit.

The permanent drainage system was a construction component of the new building foundation and consists of typical drainage board installed only above elevation 136 feet and below elevation 102 feet, or above and below the contaminated shallow groundwater zone. Between elevations 136 feet and 102 feet, the building foundation is designed to withstand hydrostatic pressures, and no drainage board is installed, to minimize the likelihood for contaminated shallow groundwater to come in contact with vertical drainage features. The permanent system has no groundwater collection and discharge component and is designed to allow shallow groundwater to migrate along its natural flow path around the foundation wall toward the west and south of the building.

#### **4.4.2 Chemical Vapor Barrier Installation**

A chemical vapor barrier was installed beneath the foundations and sidewalls along the western portion of the new building (Figure 2) for protection of indoor air quality from residual solvent impacts in groundwater and soil associated with the Thinker Toys and Onni 106th Ave Sites. The chemical vapor barrier products installed are GCP Preproof 300R for horizontal surfaces and GCP Preproof 275 and 800PA for vertical surfaces. A summary product specifications sheet is included in Appendix E.

Sellen installed the vapor barrier with oversight and inspections by Morrison Hershfield. A selection of installation inspection reports by Morrison Hershfield are included in Appendix E as examples of the quality and detail of the inspections. Additional photos from Aspect site visits during vapor barrier installation are also included in Appendix E. Further information on the GCP Preproof 300R, 275, and 800PA product is available at the manufacturer's website.

### **4.5 Institutional Controls**

---

In accordance with the CAP, residual PCE-contaminated soil and shallow groundwater sourced from the Thinker Toys Site remains present in the unexcavated northwest corner of the Subject Property and below the new building foundation. This residual PCE-contaminated soil will be managed by implementation of ICs in the form of an environmental restrictive covenant. The environmental covenant supports protection of human health and the environment in the following ways:

- Prohibiting use of groundwater for drinking purposes at the Subject Property.
- Requiring notice and proper training and soil management for any subsurface work performed in potentially contaminated soil or shallow groundwater areas.

The environmental covenant will be finalized following completion of the groundwater monitoring. A draft covenant will be reviewed by Ecology, and once approved, the environmental covenant will be finalized and recorded with the King County Recorder's office. A copy of the final recorded environmental covenant will be provided to Ecology at that time.

## 4.6 Post-construction Groundwater Monitoring

---

As discussed in Section 2.4, groundwater has not been impacted by releases associated with the Artise Site, and groundwater remediation and monitoring are not a component of the Artise Site cleanup. However, residual soil and shallow groundwater contamination associated with the Thinker Toys Site remains upgradient and outside the redevelopment excavation extents and will continue to migrate onto the Subject Property until remediation is conducted on the Thinker Toys source property.

In accordance with the CAP (Aspect, 2020), four quarters of post-construction groundwater monitoring were completed post building construction to evaluate groundwater conditions downgradient of the Thinker Toys plume and in deep groundwater beneath the new building. The following sections present information on the post-construction groundwater monitoring well network, installation, and monitoring activities. Groundwater monitoring began in August 2022 and was completed in May 2023. Results of post-construction groundwater sampling will be presented in a separate report.

### 4.6.1 Monitoring Well Network

The CAP (Aspect, 2020) identified six monitoring wells as the planned network for post-construction monitoring. Of the six wells, two wells (MW-17 and MW-18) were installed prior to property redevelopment in the 106th Avenue NE ROW and four (AMW-10, AMW-11S, AMW-11D, and AMW-12) wells were to be installed following property redevelopment. One of the four proposed monitoring well locations (AMW-12) could not be completed until late in 2023 at the earliest, due to logistical and space constraints caused by the tiebacks for the temporary shoring wall and the presence of underground utilities. Based on these constraints and the presence of the other shallow wells in the network, Mike Warfel at Ecology (VCP Site Manager for the Artise Site) agreed during a January 5, 2023, phone conversation that installation of AMW-12 was not needed.

The revised post-construction monitoring well network is comprised of the following five monitoring wells:

- AMW-10: Located on the west side of the Subject Property within the redevelopment footprint, where soil contamination from the Thinker Toys Site was present prior to redevelopment. AMW-10 is screened within the deep aquifer and was installed in February 2022.



- AMW-11S: Located northwest of the Subject Property in the NE 8th Street ROW, immediately downgradient of the Thinker Toys Site. This well is screened within the shallow water-bearing zone and was installed in May 2022.
- AMW-11D: Located northwest of the Subject Property in the NE 8th Street ROW, immediately downgradient of the Thinker Toys Site, and collocated with AMW-11S. AMW-11D is screened in the deep aquifer and was installed in June 2022.
- MW-17<sup>7</sup> and MW-18: Located west of the Subject Property in the 106th Avenue NE ROW, these wells are screened within the shallow water-bearing zone and were installed prior to property redevelopment as part of the Thinker Toys Site monitoring network.

The locations of the post-construction groundwater monitoring wells are shown relative to the remedial excavation areas on Figure 5a and in cross section on Figure 5b. Well construction details for the post-construction monitoring well network are summarized in Table 6.

#### **4.6.2 Groundwater Monitoring Well Installation**

Three new monitoring wells (AMW-10, AMW-11S, and AMW-11D) were installed following the completion of the redevelopment excavation, as described below:

- AMW-10 was installed on February 2, 2022, by Malcom Drilling using auger methods. AMW-10 is constructed with a 2-inch-diameter casing and is screened in the deep water-bearing zone from approximate elevation 75 to 85 feet. The monitoring well is completed in the bottom level of the newly constructed parking garage and protected by cement bollards. The total depth of AMW-10 is approximately 25 feet bgs.
- AMW-11S was installed on May 12, 2022, by Holt Services using sonic drilling methods. At the request of Mike Warfel at Ecology, AMW-11S is constructed with a 4-inch-diameter casing to facilitate future potential pumping and treatment of the chlorinated solvent-contaminated groundwater sourced from the Thinker Toys Site (to potentially be completed by others). The well is screened in the shallow water-bearing zone from approximately elevation 118 to 133 feet. The total depth of the monitoring well is approximately 40 bgs. AMW-11S is located in the right lane of east-bound NE 8th Street ROW.
- AMW-11D was installed on June 3, 2022, by Cascade Environmental using hollow-stem auger methods. AMW-11D is constructed with a 2-inch-diameter casing and screened in the deep water-bearing zone from approximate elevation 73 to 93 feet. The total depth of monitoring well AMW-11D is approximately 85 feet bgs. AMW-11D is collocated with AMW-11S in the NE 8th Street ROW.

Each monitoring well is constructed of schedule 40 polyvinylchloride (PVC) with an 0.020-slot sized screen and completed with a flush monument. All monitoring wells were

---

<sup>7</sup> During August 2022 monitoring, the casing of MW-17 was observed to be partially shifted, suggesting a disturbance of the casing which was attributed to the redevelopment construction - likely the installation of the shoring wall by either soil nail or tie back.

developed with a combination of pumping and surging across the screened interval prior to sampling. Boring and well construction logs showing the soils encountered, depths to water, and construction details for the newly installed wells are included as Appendix F.

#### **4.6.3 Groundwater Monitoring Schedule**

Quarterly post-construction groundwater monitoring commenced in August 2022 and was completed in May 2023. Aspect worked closely with Ecology regarding the implementation of the compliance monitoring program. August 2022 groundwater elevations are in Table 6. Complete details and results of the groundwater monitoring will be presented under separate cover.

## 5 Conclusions

The cleanup action was designed to address each of the three MTCA Sites present at the Subject Property, including the entire Artise Site located entirely within Subject Property boundaries, and those portions of the Thinker Toys Site and the Onni 106th Ave Site that are located within the redevelopment footprint on the Subject Property.

The cleanup action successfully remediated all contamination associated with the Artise Site, resulting in Site conditions that are protective of human health and the environment and comply with MTCA. Based on the data presented in this report, it is Aspect's opinion that a No Further Action (NFA) determination is warranted and appropriate for the Artise Site.

In addition, the redevelopment successfully removed all contaminated and impacted soil and shallow groundwater from the redevelopment extent, including areas affected by the Onni 106th Ave Site (with releases of PCE sourced from the south-adjacent property) and the Thinker Toys Site (with releases sourced from the adjacent property to the north). Residual PCE-contaminated soil and shallow groundwater associated with the Thinker Toys Site remains present on the Subject Property in the unexcavated northwest corner and below the maximum vertical redevelopment excavation extent. These areas residual PCE contamination are managed by ICs and ECs, resulting in Subject Property conditions that are protective of human health and the environment and comply with MTCA.

## References

- Aspect Consulting, LLC (Aspect), 2019, Phase I Environmental Site Assessment; 10605, 10619, 10635 NE 8th Street, Bellevue, Washington, November 15, 2019.
- Aspect Consulting, LLC (Aspect), 2020, Remedial Investigation/Feasibility Study and Cleanup Action Plan, November 20, 2020.
- Aspect Consulting, LLC (Aspect), 2021a, Contained-In Determination Request, February 11, 2021.
- Aspect Consulting, LLC (Aspect), 2021b, Contained-In Determination Request Addendum, February 25, 2021.
- Aspect Consulting, LLC (Aspect), 2021c, Contained-In Determination Request Second Addendum, April 8, 2021.
- Aspect Consulting, LLC (Aspect), 2021d, Environmental Materials Management Plan, July 8, 2021.
- Bush, Roed, & Hitchings, Inc. (BRH), 2019, Land Surveyors & Civil Engineers, A.L.T.A/N.S.P.S. Land Title Survey, Vicinity of 106TH Ave. N.E. & NE 8TH ST., Schnitzer West, LLC, September 3, 2019.
- GeoEngineers Inc. (GeoEngineers), 2020, Geotechnical Engineering Services, 10605 NE 8<sup>th</sup> Street, Bellevue Washington, June 15, 2020.
- NBBJ and Ground Support, PLLC, 2020, Temporary Shoring Wall Plans, 10605 NE 8th Street, Bellevue Washington, Schnitzer West, LLC. August 7, 2020.
- Washington State Department of Ecology (Ecology), 2021, Email correspondence from Paul Bianco Re: Ecology Response to the SWB Bellevue II Site Request for Contained-In (Cleanup Site No. 7649; VCP ID No. NW3259; Facility Site No. 5569973), February 22, 2021.

## Limitations

Work for this project was performed for the SWB Bellevue II LLC (Client), and this report was prepared in accordance with generally accepted professional practices for the nature and conditions of work completed in the same or similar localities, at the time the work was performed. This report does not represent a legal opinion. No other warranty, expressed or implied, is made.

All reports prepared by Aspect Consulting for the Client apply only to the services described in the Agreement(s) with the Client. Any use or reuse by any party other than the Client is at the sole risk of that party, and without liability to Aspect Consulting. Aspect Consulting's original files/reports shall govern in the event of any dispute regarding the content of electronic documents furnished to others.

**Please refer to Appendix G titled “Report Limitations and Guidelines for Use” for additional information governing the use of this report.**

# **TABLES**

**Table 1. Historical Groundwater Elevations**

Project No. 190298, The Artise Redevelopment, Bellevue, Washington

| Well ID                         | Date       | Well Screen Interval (ft bgs) | TOC elevation (ft NAVD88) | Well Screen Elevation (ft NAVD88) | Water Level (ft bTOC) | Groundwater Elevation (ft NAVD88) |
|---------------------------------|------------|-------------------------------|---------------------------|-----------------------------------|-----------------------|-----------------------------------|
| <b>Shallow Monitoring Wells</b> |            |                               |                           |                                   |                       |                                   |
| URS-MW-1                        | 10/22/2019 | 20-30                         | 157.87                    | 137.87 - 127.87                   | 27.26                 | 130.61                            |
|                                 | 1/21/2020  |                               |                           |                                   | --                    | --                                |
|                                 | 5/7/2020   |                               |                           |                                   | 22.42                 | 135.45                            |
|                                 | 7/23/2020  |                               |                           |                                   | 22.77                 | 135.10                            |
|                                 | 11/10/2020 |                               |                           |                                   | 26.24                 | 131.63                            |
|                                 | 12/29/2020 |                               |                           |                                   | --                    | --                                |
| URS-MW-2                        | 10/22/2019 | 20-30                         | 160.22                    | 140.22 - 130.22                   | Dry                   | --                                |
|                                 | 1/21/2020  |                               |                           |                                   | Dry                   | --                                |
|                                 | 5/8/2020   |                               |                           |                                   | Dry                   | --                                |
|                                 | 7/23/2020  |                               |                           |                                   | 29.86                 | 130.36                            |
|                                 | 11/10/2020 |                               |                           |                                   | 29.90                 | 130.32                            |
|                                 | 12/29/2020 |                               |                           |                                   | 29.90                 | 130.32                            |
| URS-MW-3*                       | 10/22/2019 | 20-30                         | 153.98                    | 133.98 - 123.98                   | 23.25                 | 130.73                            |
|                                 | 1/21/2020  |                               |                           |                                   | 20.55                 | 133.43                            |
|                                 | 5/6/2020   |                               |                           |                                   | 21.13                 | 132.85                            |
|                                 | 7/23/2020  |                               |                           |                                   | 21.86                 | 132.12                            |
|                                 | 11/10/2020 |                               |                           |                                   | 22.89                 | 131.09                            |
|                                 | 12/29/2020 |                               |                           |                                   | 20.82                 | 133.16                            |
| URS-MW-4                        | 10/22/2019 | 20-30                         | 152.99                    | 132.99 - 122.99                   | Dry                   | --                                |
|                                 | 5/8/2020   |                               |                           |                                   | Dry                   | --                                |
|                                 | 7/23/2020  |                               |                           |                                   | Dry                   | --                                |
|                                 | 11/10/2020 |                               |                           |                                   | Dry                   | --                                |
|                                 | 12/29/2020 |                               |                           |                                   | Dry                   | --                                |
|                                 |            |                               |                           |                                   |                       |                                   |
| B3/MW-3*                        | 10/22/2019 | 20-30                         | 158.89                    | 138.89 - 128.89                   | 24.94                 | 133.95                            |
|                                 | 1/21/2020  |                               |                           |                                   | 24.42                 | 134.47                            |
|                                 | 5/7/2020   |                               |                           |                                   | 23.10                 | 135.79                            |
|                                 | 7/23/2020  |                               |                           |                                   | 23.49                 | 135.40                            |
|                                 | 11/10/2020 |                               |                           |                                   | 24.68                 | 134.21                            |
|                                 | 12/29/2020 |                               |                           |                                   | 24.48                 | 134.41                            |
| MW-17                           | 10/22/2019 | 20-35                         | 152.93                    | 133.0 - 118.0                     | --                    | --                                |
|                                 | 1/21/2020  |                               |                           |                                   | 26.92                 | 126.01                            |
|                                 | 5/8/2020   |                               |                           |                                   | 27.19                 | 125.74                            |
|                                 | 7/23/2020  |                               |                           |                                   | 27.42                 | 125.51                            |
|                                 | 11/10/2020 |                               |                           |                                   | 28.42                 | 124.51                            |
|                                 | 12/29/2020 |                               |                           |                                   | 27.70                 | 125.23                            |
| MW-18                           | 10/22/2019 | 12.5-27.5                     | 154.49                    | 142.2 - 127.2                     | --                    | --                                |
|                                 | 1/21/2020  |                               |                           |                                   | 20.18                 | 134.31                            |
|                                 | 5/8/2020   |                               |                           |                                   | 20.30                 | 134.19                            |
|                                 | 7/23/2020  |                               |                           |                                   | 20.46                 | 134.03                            |
|                                 | 11/10/2020 |                               |                           |                                   | 19.81                 | 134.68                            |
|                                 | 12/29/2020 |                               |                           |                                   | 20.35                 | 134.14                            |
| MW-19                           | 10/22/2019 | 20-30                         | 156.31                    | 146.31 - 126.31                   | Dry                   | --                                |
|                                 | 1/29/2020  |                               |                           |                                   | 25.21                 | 131.10                            |
|                                 | 5/6/2020   |                               |                           |                                   | 26.50                 | 129.81                            |
|                                 | 7/23/2020  |                               |                           |                                   | 27.56                 | 128.75                            |
|                                 | 11/10/2020 |                               |                           |                                   | 28.78                 | 127.53                            |
|                                 | 12/29/2020 |                               |                           |                                   | 26.46                 | 129.85                            |
| MW-20*                          | 10/22/2019 | 15-30                         | 152.63                    | 137.63 - 122.63                   | 22.69                 | 129.94                            |
|                                 | 1/21/2020  |                               |                           |                                   | 20.80                 | 131.83                            |
|                                 | 5/6/2020   |                               |                           |                                   | 20.96                 | 131.67                            |
|                                 | 7/23/2020  |                               |                           |                                   | 21.47                 | 131.16                            |
|                                 | 11/10/2020 |                               |                           |                                   | 22.28                 | 130.35                            |
|                                 | 12/29/2020 |                               |                           |                                   | 20.66                 | 131.97                            |
| AMW - 1                         | 10/22/2019 | 35-45                         | 170.41                    | 135.41 - 125.41                   | Dry                   | --                                |
|                                 | 1/21/2020  |                               |                           |                                   | Dry                   | --                                |
|                                 | 5/8/2020   |                               |                           |                                   | Dry                   | --                                |
|                                 | 7/23/2020  |                               |                           |                                   | Dry                   | --                                |
|                                 | 11/10/2020 |                               |                           |                                   | Dry                   | --                                |
|                                 | 12/29/2020 |                               |                           |                                   | Dry                   | --                                |
| AMW - 3S                        | 10/22/2019 | 20-40                         | 156.61                    | 136.61 - 116.61                   | 39.48                 | 117.13                            |
|                                 | 1/21/2020  |                               |                           |                                   | 39.23                 | 117.38                            |
|                                 | 5/6/2020   |                               |                           |                                   | 38.13                 | 118.48                            |
|                                 | 7/23/2020  |                               |                           |                                   | 38.29                 | 118.32                            |
|                                 | 11/10/2020 |                               |                           |                                   | 39.39                 | 117.22                            |
|                                 | 12/29/2020 |                               |                           |                                   | 39.17                 | 117.44                            |
| AMW - 4S                        | 10/22/2019 | 30-40                         | 153.36                    | 123.36 - 113.36                   | Dry                   | --                                |
|                                 | 1/21/2020  |                               |                           |                                   | Dry                   | --                                |
|                                 | 5/8/2020   |                               |                           |                                   | Dry                   | --                                |
|                                 | 7/23/2020  |                               |                           |                                   | Dry                   | --                                |
|                                 | 11/10/2020 |                               |                           |                                   | Dry                   | --                                |
|                                 | 12/29/2020 |                               |                           |                                   | Dry                   | --                                |
| AMW - 5                         | 10/22/2019 | 30-40                         | 154.25                    | 124.25 - 114.25                   | Dry                   | --                                |
|                                 | 1/21/2020  |                               |                           |                                   | Dry                   | --                                |
|                                 | 5/8/2020   |                               |                           |                                   | Dry                   | --                                |
|                                 | 7/23/2020  |                               |                           |                                   | Dry                   | --                                |
|                                 | 11/10/2020 |                               |                           |                                   | Dry                   | --                                |
|                                 | 12/29/2020 |                               |                           |                                   | Dry                   | --                                |
| AMW - 9                         | 5/7/2020   | 25-45                         | 158.18                    | 133.18 - 113.18                   | 37.19                 | 120.99                            |
|                                 | 7/23/2020  |                               |                           |                                   | 36.97                 | 121.21                            |
|                                 | 11/10/2020 |                               |                           |                                   | --                    | --                                |
|                                 | 12/29/2020 |                               |                           |                                   | --                    | --                                |

**Table 1. Historical Groundwater Elevations**

Project No. 190298, The Artise Redevelopment, Bellevue, Washington

| Well ID  | Date       | Well Screen Interval (ft bgs) | TOC elevation (ft NAVD88) | Well Screen Elevation (ft NAVD88) | Water Level (ft bTOC) | Groundwater Elevation (ft NAVD88) |
|--|------------|-------------------------------|---------------------------|-----------------------------------|-----------------------|-----------------------------------|
| <b>Deep Monitoring Wells</b>                         |            |                               |                           |                                   |                       |                                   |
| URS-MW-8*  | 10/22/2019 | 70-80                         | 152.35                    | 82.35 - 72.35                     | 69.14                 | 83.21                             |
|  | 1/21/2020  |                               |                           |                                   | 69.89                 | 82.46                             |
|  | 5/4/2020   |                               |                           |                                   | 69.83                 | 82.52                             |
|  | 7/23/2020  |                               |                           |                                   | 69.92                 | 82.43                             |
|  | 11/10/2020 |                               |                           |                                   | 64.95                 | 87.40                             |
|  | 12/29/2020 |                               |                           |                                   | 69.87                 | 82.48                             |
| B1/MW-1  | 10/22/2019 | 70-90                         | 169.63                    | 99.63 - 79.63                     | 87.92                 | 81.71                             |
|  | 1/21/2020  |                               |                           |                                   | 89.04                 | 80.59                             |
|  | 5/7/2020   |                               |                           |                                   | 89.46                 | 80.17                             |
|  | 7/23/2020  |                               |                           |                                   | 92.81                 | 76.82                             |
|  | 11/10/2020 |                               |                           |                                   | 91.74                 | 77.89                             |
|  | 12/29/2020 |                               |                           |                                   | 91.11                 | 78.52                             |
| B2/MW-2*   | 10/22/2019 | 70-90                         | 159.02                    | 89.02 - 69.02                     | 75.78                 | 83.24                             |
|  | 1/21/2020  |                               |                           |                                   | 76.35                 | 82.67                             |
|  | 5/8/2020   |                               |                           |                                   | 76.40                 | 82.62                             |
|  | 7/23/2020  |                               |                           |                                   | 76.51                 | 82.51                             |
|  | 11/10/2020 |                               |                           |                                   | 76.91                 | 82.11                             |
|  | 12/29/2020 |                               |                           |                                   | 77.19                 | 81.83                             |
| B4/MW-4*   | 10/22/2019 | 70-90                         | 157.06                    | 87.06 - 67.06                     | 76.38                 | 80.68                             |
|  | 1/21/2020  |                               |                           |                                   | 76.64                 | 80.42                             |
|  | 5/4/2020   |                               |                           |                                   | 76.79                 | 80.27                             |
|  | 7/23/2020  |                               |                           |                                   | 76.86                 | 80.20                             |
|  | 11/10/2020 |                               |                           |                                   | 76.99                 | 80.07                             |
|  | 12/29/2020 |                               |                           |                                   | 77.08                 | 79.98                             |
| AMW-2  | 10/22/2019 | 70-90                         | 157.17                    | 87.17 - 67.17                     | 74.11                 | 83.06                             |
|  | 1/29/2020  |                               |                           |                                   | --                    | --                                |
|  | 5/8/2020   |                               |                           |                                   | 74.19                 | 82.98                             |
|  | 7/23/2020  |                               |                           |                                   | 74.30                 | 82.87                             |
|  | 11/10/2020 |                               |                           |                                   | 74.46                 | 82.71                             |
|  | 12/29/2020 |                               |                           |                                   | --                    | --                                |
| AMW-3D   | 10/22/2019 | 70-90                         | 156.14                    | 86.14 - 66.14                     | 74.78                 | 81.36                             |
|  | 1/21/2020  |                               |                           |                                   | 75.44                 | 80.70                             |
|  | 5/6/2020   |                               |                           |                                   | 75.63                 | 80.51                             |
|  | 7/23/2020  |                               |                           |                                   | 75.63                 | 80.51                             |
|  | 11/10/2020 |                               |                           |                                   | 75.49                 | 80.65                             |
|  | 12/29/2020 |                               |                           |                                   | 75.43                 | 80.71                             |
| AMW-4D   | 10/22/2019 | 70-90                         | 153.25                    | 83.25 - 63.25                     | 71.48                 | 81.77                             |
|  | 1/21/2020  |                               |                           |                                   | 71.69                 | 81.56                             |
|  | 5/5/2020   |                               |                           |                                   | 71.78                 | 81.47                             |
|  | 7/23/2020  |                               |                           |                                   | 71.81                 | 81.44                             |
|  | 11/10/2020 |                               |                           |                                   | 71.96                 | 81.29                             |
|  | 12/29/2020 |                               |                           |                                   | 72.00                 | 81.25                             |
| AMW-6D   | 5/4/2020   | 70-90                         | 153.32                    | 83.82 - 63.32                     | 71.83                 | 81.49                             |
|  | 7/23/2020  |                               |                           |                                   | 71.46                 | 81.86                             |
|  | 11/10/2020 |                               |                           |                                   | 71.98                 | 81.34                             |
|  | 12/29/2020 |                               |                           |                                   | 72.16                 | 81.16                             |
| AMW-7  | 5/5/2020   | 60-80                         | 153.24                    | 93.24 - 73.24                     | 71.60                 | 81.64                             |
|  | 7/23/2020  |                               |                           |                                   | 71.74                 | 81.50                             |
|  | 11/10/2020 |                               |                           |                                   | 71.85                 | 81.39                             |
|  | 12/29/2020 |                               |                           |                                   | 71.95                 | 81.29                             |
| AMW-8  | 5/5/2020   | 70-90                         | 153.64                    | 83.64 - 63.64                     | 70.30                 | 83.34                             |
|  | 7/23/2020  |                               |                           |                                   | 70.52                 | 83.12                             |
|  | 11/10/2020 |                               |                           |                                   | 70.35                 | 83.29                             |
|  | 12/29/2020 |                               |                           |                                   | 70.33                 | 83.31                             |
| <b>Wells located on Onn- 106th Ave Site Property</b> |            |                               |                           |                                   |                       |                                   |
| URS-MW-5   | 11/14/2017 | 25-35                         | 152.13                    | 127.13 - 117.13                   | 34.74                 | 117.39                            |
|  | 7/23/2020  |                               |                           |                                   | Dry                   | --                                |
| URS-MW-6   | 11/14/2017 | 34-44                         | 152.67                    | 118.67 - 108.67                   | 42.36                 | 110.31                            |
|  | 7/23/2020  |                               |                           |                                   | 42.20                 | 110.47                            |
| URS-MW-7   | 11/14/2017 | 26-36                         | 152.91                    | 126.91 - 116.91                   | 34.22                 | 118.69                            |
|  | 7/23/2020  |                               |                           |                                   | 34.11                 | 118.80                            |
| URS-MW-7D  | 5/20/2020  | --                            | --                        | --                                | --                    | --                                |
|  | 7/23/2020  | --                            | --                        | --                                | Dry                   | --                                |
| MW17-01  | 11/15/2017 | 60-80                         | --                        | --                                | 69.40                 | --                                |
|  | 7/23/2020  |                               |                           |                                   | 71.33                 | --                                |

**Notes:**

Well decommissioning of on-property wells by Cascade Drilling in March 2021.

Well casing elevations surveyed by Bush, Roed, and Hitchings on September 10 and November 24, 2008.

AMW well casing elevations surveyed by PLS on October 3, 2019, with the exception of AMW-6D, AMW-7, AMW-8, and AMW-9, which were surveyed relative to AMW-3D on 7/23/2020. TOC elevations shown for these wells were adjusted for an error of +0.03 feet.

NAVD88 - North American Vertical Datum 1988, based on City of Bellevue

\* Transducer deployed by Aspect Consulting in 3 shallow and 2 deep wells on 01/20/2020 and retrieved on 12/29/2020.

ft - feet

bTOC - below top of casing

bgs - below ground surface

-- - no data



Table 2. Summary of Soil Quality Results - Investigation Data

Project No. 190298, Artise Redevelopment, Bellevue, Washington

Table with 17 columns: Location, Date, Name, Depth ft bgs, Elevation ft NAVD88, Petroleum Hydrocarbons (Gasoline-Range Organics, Diesel-Range Organics, Motor Oil-Range Organics), BTEX1 (Benzene, Toluene, Ethylbenzene, Total Xylenes), Metals2 (Lead), PAHs3 (Benzo(a)pyrene, cPAHs TEQ4), and Chlorinated VOCs1 (Tetrachloroethene (PCE), Trichloroethene (TCE), cis-1,2-Dichloroethene (cDCE), Vinyl Chloride). The table is divided into sections: MTC A or B CUL, Phase II Environmental Site Assessment (URS Corporation, 2000), Phase II Environmental Site Assessment (Terra Associates, 2008), Phase II Environmental Site Assessment (URS Corporation, 2008), and Supplemental Subsurface Investigation (Farallon Consulting, 2010).

Table 2. Summary of Soil Quality Results - Investigation Data

Project No. 190298, Artise Redevelopment, Bellevue, Washington

Table with columns: Location, Date, Name, Depth ft bgs, Elevation ft NAVD88, Petroleum Hydrocarbons (Gasoline-Range, Diesel-Range, Motor Oil-Range), BTEX (Benzene, Toluene, Ethylbenzene, Total Xylenes), Metals (Lead), PAHs (Benzo(a)pyrene, cPAHs TEQ), and Chlorinated VOCs (Tetrachloroethene, Trichloroethene, cis-1,2-Dichloroethene, Vinyl Chloride). The table contains multiple sections including MTC A or B CUL, Soil Data Gaps Investigation, and Supplemental Soil Data Gaps Investigation.



**Table 2. Summary of Soil Quality Results - Investigation Data**

Project No. 190298, Artise Redevelopment, Bellevue, Washington

| Location                      | Date       | Name       | Depth<br>ft bgs | Elevation<br>ft NAVD88 | Petroleum Hydrocarbons              |                                   |                                      | BTEX <sup>1</sup> |                  |                       |                        | Metals <sup>2</sup> | PAHs <sup>3</sup>       |                                 | Chlorinated VOCs <sup>1</sup>       |                                   |   |                            |
|-------------------------------|------------|------------|-----------------|------------------------|-------------------------------------|-----------------------------------|--------------------------------------|-------------------|------------------|-----------------------|------------------------|---------------------|-------------------------|---------------------------------|-------------------------------------|-----------------------------------|---|----------------------------|
|                               |            |            |                 |                        | Gasoline-Range<br>Organics<br>mg/kg | Diesel-Range<br>Organics<br>mg/kg | Motor Oil-Range<br>Organics<br>mg/kg | Benzene<br>mg/kg  | Toluene<br>mg/kg | Ethylbenzene<br>mg/kg | Total Xylenes<br>mg/kg | Lead<br>mg/kg       | Benzo(a)pyrene<br>mg/kg | cPAHs TEQ <sup>4</sup><br>mg/kg | Tetrachloroethene<br>(PCE)<br>mg/kg | Trichloroethene<br>(TCE)<br>mg/kg | cis-1,2-<br>Dichloroethene<br>(cDCE)<br>mg/kg | Vinyl<br>Chloride<br>mg/kg |
| <b>MTCA Method A or B CUL</b> |            |            |                 |                        | <b>100</b>                          | <b>2,000</b>                      | <b>2,000</b>                         | <b>0.03</b>       | <b>7</b>         | <b>6</b>              | <b>9</b>               | <b>250</b>          | <b>0.1</b>              | <b>0.1</b>                      | <b>0.05</b>                         | <b>0.03</b>                       | <b>1600</b>                                   | <b>0.67</b>                |
| AB-06                         | 03/08/2021 | AB-06-52.5 | 52.5            | 105.5                  | --                                  | --                                | --                                   | --                | --               | --                    | --                     | --                  | --                      | --                              | 0.427                               | < 0.0193                          | < 0.0193                                      | < 0.0193                   |
| AB-06                         | 03/08/2021 | AB-06-56.5 | 56.5            | 101.5                  | --                                  | --                                | --                                   | --                | --               | --                    | --                     | --                  | --                      | --                              | 0.545                               | < 0.0233                          | < 0.0233                                      | < 0.0233                   |
| AB-06                         | 03/08/2021 | AB-06-67   | 67              | 91                     | --                                  | --                                | --                                   | --                | --               | --                    | --                     | --                  | --                      | --                              | < 0.0277                            | < 0.0277                          | < 0.0277                                      | < 0.0277                   |
| AB-07                         | 03/09/2021 | AB-07-21   | 21              | 135                    | --                                  | --                                | --                                   | --                | --               | --                    | --                     | --                  | --                      | --                              | < 0.0217                            | < 0.0217                          | < 0.0217                                      | < 0.0217                   |
| AB-07                         | 03/09/2021 | AB-07-38.5 | 38.5            | 117.5                  | --                                  | --                                | --                                   | --                | --               | --                    | --                     | --                  | --                      | --                              | 0.132                               | < 0.0189                          | < 0.0189                                      | < 0.0189                   |
| AB-07                         | 03/09/2021 | AB-07-42.5 | 42.5            | 113.5                  | --                                  | --                                | --                                   | --                | --               | --                    | --                     | --                  | --                      | --                              | 0.213                               | < 0.0192                          | < 0.0192                                      | < 0.0192                   |
| AB-07                         | 03/09/2021 | AB-07-57.5 | 57.5            | 98.5                   | --                                  | --                                | --                                   | --                | --               | --                    | --                     | --                  | --                      | --                              | < 0.0244                            | < 0.0244                          | < 0.0244                                      | < 0.0244                   |
| AB-07                         | 03/09/2021 | AB-07-67.5 | 67.5            | 88.5                   | --                                  | --                                | --                                   | --                | --               | --                    | --                     | --                  | --                      | --                              | < 0.0259                            | < 0.0259                          | < 0.0259                                      | < 0.0259                   |
| AB-08                         | 03/09/2021 | AB-08-18.5 | 18.5            | 138.5                  | --                                  | --                                | --                                   | --                | --               | --                    | --                     | --                  | --                      | --                              | < 0.0204                            | < 0.0204                          | < 0.0204                                      | < 0.0204                   |
| AB-08                         | 03/09/2021 | AB-08-36.5 | 36.5            | 120.5                  | --                                  | --                                | --                                   | --                | --               | --                    | --                     | --                  | --                      | --                              | 0.0441                              | < 0.0189                          | < 0.0189                                      | < 0.0189                   |
| AB-08                         | 03/09/2021 | AB-08-38   | 38              | 119                    | --                                  | --                                | --                                   | --                | --               | --                    | --                     | --                  | --                      | --                              | 0.187                               | < 0.0239                          | < 0.0239                                      | < 0.0239                   |
| AB-08                         | 03/09/2021 | AB-08-52   | 52              | 105                    | --                                  | --                                | --                                   | --                | --               | --                    | --                     | --                  | --                      | --                              | 0.161                               | < 0.0278                          | < 0.0278                                      | < 0.0278                   |
| AB-08                         | 03/09/2021 | AB-08-54   | 54              | 103                    | --                                  | --                                | --                                   | --                | --               | --                    | --                     | --                  | --                      | --                              | < 0.0215                            | < 0.0215                          | < 0.0215                                      | < 0.0215                   |
| AB-08                         | 03/09/2021 | AB-08-68   | 68              | 89                     | --                                  | --                                | --                                   | --                | --               | --                    | --                     | --                  | --                      | --                              | < 0.0234                            | < 0.0234                          | < 0.0234                                      | < 0.0234                   |
| AB-09                         | 03/10/2021 | AB-09-18.5 | 18.5            | 135.5                  | --                                  | --                                | --                                   | --                | --               | --                    | --                     | --                  | --                      | --                              | < 0.0263                            | < 0.0263                          | < 0.0263                                      | < 0.0263                   |
| AB-09                         | 03/10/2021 | AB-09-22.5 | 22.5            | 131.5                  | --                                  | --                                | --                                   | --                | --               | --                    | --                     | --                  | --                      | --                              | 0.039                               | < 0.0218                          | < 0.0218                                      | < 0.0218                   |
| AB-09                         | 03/11/2021 | AB-09-36.5 | 36.5            | 117.5                  | --                                  | --                                | --                                   | --                | --               | --                    | --                     | --                  | --                      | --                              | 0.0559                              | < 0.0195                          | < 0.0195                                      | < 0.0195                   |
| AB-09                         | 03/11/2021 | AB-09-41   | 41              | 113                    | --                                  | --                                | --                                   | --                | --               | --                    | --                     | --                  | --                      | --                              | 0.0737                              | < 0.0231                          | < 0.0231                                      | < 0.0231                   |
| AB-09                         | 03/11/2021 | AB-09-52   | 52              | 102                    | --                                  | --                                | --                                   | --                | --               | --                    | --                     | --                  | --                      | --                              | 0.198                               | < 0.0232                          | < 0.0232                                      | < 0.0232                   |
| AB-09                         | 03/11/2021 | AB-09-59   | 59              | 95                     | --                                  | --                                | --                                   | --                | --               | --                    | --                     | --                  | --                      | --                              | < 0.0222                            | < 0.0222                          | < 0.0222                                      | < 0.0222                   |
| AB-10                         | 03/11/2021 | AB-10-16.5 | 16.5            | 137.5                  | --                                  | --                                | --                                   | --                | --               | --                    | --                     | --                  | --                      | --                              | < 0.0209                            | < 0.0209                          | < 0.0209                                      | < 0.0209                   |
| AB-10                         | 03/11/2021 | AB-10-22   | 22              | 132                    | --                                  | --                                | --                                   | --                | --               | --                    | --                     | --                  | --                      | --                              | < 0.0206                            | < 0.0206                          | < 0.0206                                      | < 0.0206                   |
| AB-10                         | 03/11/2021 | AB-10-34   | 34              | 120                    | --                                  | --                                | --                                   | --                | --               | --                    | --                     | --                  | --                      | --                              | < 0.0184                            | < 0.0184                          | < 0.0184                                      | < 0.0184                   |
| AB-10                         | 03/11/2021 | AB-10-42   | 42              | 112                    | --                                  | --                                | --                                   | --                | --               | --                    | --                     | --                  | --                      | --                              | 0.0906                              | < 0.0212                          | < 0.0212                                      | < 0.0212                   |
| AB-10                         | 03/11/2021 | AB-10-49   | 49              | 105                    | --                                  | --                                | --                                   | --                | --               | --                    | --                     | --                  | --                      | --                              | 0.0678                              | < 0.0209                          | < 0.0209                                      | < 0.0209                   |
| AB-10                         | 03/11/2021 | AB-10-61.5 | 61.5            | 92.5                   | --                                  | --                                | --                                   | --                | --               | --                    | --                     | --                  | --                      | --                              | 0.114                               | < 0.0258                          | < 0.0258                                      | < 0.0258                   |
| AB-11                         | 03/08/2021 | AB-11-22   | 22              | 135                    | --                                  | --                                | --                                   | --                | --               | --                    | --                     | --                  | --                      | --                              | 0.0414                              | < 0.0204                          | < 0.0204                                      | < 0.0204                   |
| AB-11                         | 03/08/2021 | AB-11-22.5 | 22.5            | 134.5                  | --                                  | --                                | --                                   | --                | --               | --                    | --                     | --                  | --                      | --                              | < 0.0167                            | < 0.0167                          | < 0.0167                                      | < 0.0167                   |
| AB-11                         | 03/08/2021 | AB-11-33.5 | 33.5            | 123.5                  | --                                  | --                                | --                                   | --                | --               | --                    | --                     | --                  | --                      | --                              | 0.182                               | < 0.0164                          | < 0.0164                                      | < 0.0164                   |
| AB-11                         | 03/08/2021 | AB-11-38   | 38              | 119                    | --                                  | --                                | --                                   | --                | --               | --                    | --                     | --                  | --                      | --                              | 0.245                               | < 0.0210                          | < 0.0210                                      | < 0.0210                   |
| AB-11                         | 03/08/2021 | AB-11-51   | 51              | 106                    | --                                  | --                                | --                                   | --                | --               | --                    | --                     | --                  | --                      | --                              | 0.325                               | < 0.0194                          | < 0.0194                                      | < 0.0194                   |
| AB-11                         | 03/08/2021 | AB-11-53   | 53              | 104                    | --                                  | --                                | --                                   | --                | --               | --                    | --                     | --                  | --                      | --                              | 0.327                               | < 0.0202                          | < 0.0202                                      | < 0.0202                   |
| AB-11                         | 03/08/2021 | AB-11-66   | 66              | 91                     | --                                  | --                                | --                                   | --                | --               | --                    | --                     | --                  | --                      | --                              | < 0.0206                            | < 0.0206                          | < 0.0206                                      | < 0.0206                   |

**Notes:**  
**Bold** - analyte was detected at or above the laboratory reporting limit  
**Blue Shaded** - detected concentration exceeded the Model Toxics Control Act (MTCA) cleanup level (CUL)  
 < - analyte was not detected at or above the reporting limit shown  
 J - result value estimated  
 UJ - analyte not detected and the reporting limit is an estimate  
 X - the laboratory has indicated that the chromatographic pattern does not match fuel standard used for quantitation  
 NA - Historical data have not been located  
 ft bgs - feet below ground surface  
 ft NAVD88 - feet North American Vertical Datum 1988  
 mg/kg - milligrams per kilogram  
 -- - not tested

1 - Only select petroleum-associated and solvent-associated volatile organic compounds (VOCs) are shown in this summary table; refer to the laboratory reports for the full list of VOCs analyzed. Other VOCs were not detected above the MTCA CULs.  
 2 - Select samples were analyzed for additional metals, with none detected above the MTCA CULs; refer to the laboratory reports for the full list of metals analyzed.  
 3 - Only polycyclic aromatic hydrocarbons (PAHs) detected at concentrations above the MTCA CULs are included in this summary table; refer to the laboratory reports.  
 4 - Sum of carcinogenic PAHs (cPAHs) calculated using the Toxic Equivalency (TEQ) method; none detects (NDs) were incorporated as half of the reporting limit.  
 \* - Exploration is located on the south-adjointing Onni 106th Ave Site Property  
 \*\* - Exploration is located in the west-adjointing 106th Ave NE right of way.

Methylene chloride has also been detected occasionally in historical investigation, but has been flagged as the result of laboratory contamination. Refer to the laboratory reports for detected concentrations of methylene chloride.  
 Data for soil samples obtained by Aspect (2019 through 2021) underwent Aspect's data quality review.  
 Data for soil samples obtained from 2000 through 2017 is as reported in reports prepared by others. Refer to the referenced report for additional information and laboratory reports.

**Table 3. Summary of Groundwater Quality Results - Investigation Data**

Project No. 190298, The Artise Redevelopment, Bellevue, Washington

| Location                      | Date       | Petroleum Hydrocarbons       |                            |                               | BTEX <sup>1</sup> |              |                   |                    | Chlorinated VOCs <sup>1</sup>  |                              |                                    |                     |
|-------------------------------|------------|------------------------------|----------------------------|-------------------------------|-------------------|--------------|-------------------|--------------------|--------------------------------|------------------------------|------------------------------------|---------------------|
|                               |            | Gasoline-Range Organics ug/L | Diesel-Range Organics ug/L | Motor Oil-Range Organics ug/L | Benzene ug/L      | Toluene ug/L | Ethylbenzene ug/L | Total Xylenes ug/L | Tetrachloroethylene (PCE) ug/L | Trichloroethylene (TCE) ug/L | cis-1,2-Dichloroethene (cDCE) ug/L | Vinyl Chloride ug/L |
| <b>MTCA Method A or B CUL</b> |            | <b>1000</b>                  | <b>500</b>                 | <b>500</b>                    | <b>5</b>          | <b>100</b>   | <b>700</b>        | <b>1000</b>        | <b>5</b>                       | <b>5</b>                     | <b>16</b>                          | <b>0.2</b>          |
| <b>Shallow Wells</b>          |            |                              |                            |                               |                   |              |                   |                    |                                |                              |                                    |                     |
| AMW-3S                        | 10/03/2019 | --                           | --                         | --                            | <0.35             | <1           | <1                | <1                 | <b>1.3 J</b>                   | <1 J                         | <1 J                               | <0.2 J              |
|                               | 05/06/2020 | --                           | --                         | --                            | --                | --           | --                | --                 | <1                             | <1                           | <1                                 | <0.2                |
| AMW-9                         | 05/07/2020 | --                           | --                         | --                            | --                | --           | --                | --                 | <b>71</b>                      | <1                           | <1                                 | <0.2                |
| B3-MW-3                       | 07/07/2008 | <100                         | <250                       | <500                          | <0.4              | <0.4         | <2.0              | <1.2               | <b>80</b>                      | <b>0.42</b>                  | --                                 | NA                  |
|                               | 09/10/2008 | <100                         | --                         | --                            | <1.0              | <1.0         | <1.0              | <1.0               | <b>88</b>                      | <1.0                         | <1.0                               | NA                  |
|                               | 11/21/2008 | --                           | --                         | --                            | <1.0              | <1.0         | <1.0              | <1.0               | <b>20</b>                      | <1.0                         | <1.0                               | NA                  |
|                               | 03/17/2010 | <50                          | --                         | --                            | <1.0              | <1.0         | <1.0              | <1.0               | <b>68</b>                      | <1.0                         | <1.0                               | NA                  |
|                               | 06/17/2010 | <50                          | --                         | --                            | <1.0              | <1.0         | <1.0              | <1.0               | <b>44</b>                      | <1.0                         | <1.0                               | NA                  |
|                               | 08/23/2010 | --                           | --                         | --                            | --                | --           | --                | --                 | <b>50</b>                      | <1.0                         | <1.0                               | NA                  |
|                               | 11/22/2011 | --                           | --                         | --                            | --                | --           | --                | --                 | <b>23.7</b>                    | <1.0                         | <1.0                               | NA                  |
|                               | 08/14/2019 | <100                         | <50                        | <250                          | <0.35             | <1           | <1                | <1                 | <b>33</b>                      | <1                           | <1                                 | <0.2                |
|                               | 05/07/2020 | --                           | --                         | --                            | --                | --           | --                | --                 | <b>24</b>                      | <1                           | <1                                 | <0.2                |
| MW-17**                       | 10/09/2019 | --                           | --                         | --                            | <0.35             | <1           | <1                | <1                 | <b>41</b>                      | <b>2.5</b>                   | <b>3.3</b>                         | <0.2                |
|                               | 05/08/2020 | --                           | --                         | --                            | --                | --           | --                | --                 | <b>5.9</b>                     | <1                           | <1                                 | <0.2                |
| MW-18**                       | 10/09/2019 | --                           | --                         | --                            | <0.35             | <1           | <1                | <1                 | <b>58</b>                      | <b>1.4</b>                   | <1                                 | <0.2                |
|                               | 05/08/2020 | --                           | --                         | --                            | --                | --           | --                | --                 | <b>37</b>                      | <b>1.4</b>                   | <1                                 | <0.2                |
| MW-19                         | 08/25/2010 | <100                         | <50                        | <250                          | <0.35             | <1           | <1                | <3                 | <b>33</b>                      | <b>1.1</b>                   | <1.0                               | NA                  |
|                               | 11/21/2011 | --                           | --                         | --                            | --                | --           | --                | --                 | <b>31.0</b>                    | <b>1.08</b>                  | <b>0.140 J</b>                     | NA                  |
|                               | 08/15/2019 | --                           | --                         | --                            | --                | --           | --                | --                 | <b>5.8</b>                     | <1                           | <1                                 | <0.2                |
|                               | 05/06/2020 | --                           | --                         | --                            | --                | --           | --                | --                 | <b>11</b>                      | <1                           | <1                                 | <0.2                |
| MW-20                         | 08/25/2010 | <100                         | <50                        | <250                          | <0.35             | <1           | <1                | <3                 | <b>4.6</b>                     | <1.0                         | <1.0                               | NA                  |
|                               | 11/22/2011 | --                           | --                         | --                            | --                | --           | --                | --                 | <b>1.03</b>                    | <b>0.140 J</b>               | <1.0                               | NA                  |
|                               | 08/15/2019 | <100                         | <b>70 X</b>                | <250                          | <0.35             | <1           | <1                | <1                 | <b>2.9</b>                     | <1                           | <1                                 | <0.2                |
|                               | 05/06/2020 | --                           | --                         | --                            | --                | --           | --                | --                 | <b>2</b>                       | <1                           | <1                                 | <0.2                |
| URS-MW-1                      | 09/10/2008 | <100                         | --                         | --                            | <1.0              | <1.0         | <1.0              | <1.0               | <b>340</b>                     | <b>3.5</b>                   | <1.0                               | NA                  |
|                               | 11/21/2008 | --                           | --                         | --                            | <1.0              | <1.0         | <1.0              | <1.0               | <b>210</b>                     | <b>3.4</b>                   | <1.0                               | NA                  |
|                               | 03/17/2010 | <50                          | --                         | --                            | <1.0              | <1.0         | <1.0              | <1.0               | <b>460</b>                     | <b>22</b>                    | <b>11</b>                          | NA                  |
|                               | 06/17/2010 | <50                          | --                         | --                            | <1.0              | <1.0         | <1.0              | <1.0               | <b>320</b>                     | <b>9.6</b>                   | <b>1.2</b>                         | NA                  |
|                               | 08/24/2010 | --                           | --                         | --                            | --                | --           | --                | --                 | <b>430</b>                     | <b>10</b>                    | <b>6.1</b>                         | NA                  |
|                               | 11/22/2011 | --                           | --                         | --                            | --                | --           | --                | --                 | <b>114</b>                     | <b>4.36</b>                  | <b>1.47</b>                        | NA                  |
|                               | 08/14/2019 | <100                         | <50                        | <250                          | <0.35             | <1           | <1                | <1                 | <b>45</b>                      | <1                           | <1                                 | <0.2                |
|                               | 05/07/2020 | --                           | --                         | --                            | --                | --           | --                | --                 | <b>38</b>                      | <1                           | <1                                 | <0.2                |
| URS-MW-3                      | 09/10/2008 | <100                         | --                         | --                            | <1.0              | <1.0         | <1.0              | <1.0               | <1.0                           | <1.0                         | <1.0                               | NA                  |
|                               | 11/21/2008 | --                           | --                         | --                            | <1.0              | <1.0         | <1.0              | <1.0               | <b>3.9</b>                     | <1.0                         | <1.0                               | NA                  |
|                               | 03/17/2010 | <50                          | --                         | --                            | <1.0              | <1.0         | <1.0              | <1.0               | <1.0                           | <1.0                         | <1.0                               | NA                  |
|                               | 06/17/2010 | <50                          | --                         | --                            | <1.0              | <1.0         | <1.0              | <1.0               | <1.0                           | <0.2                         | <1.0                               | NA                  |
|                               | 08/23/2010 | --                           | --                         | --                            | --                | --           | --                | --                 | <1.0                           | <0.2                         | <1.0                               | NA                  |
|                               | 11/22/2011 | --                           | --                         | --                            | --                | --           | --                | --                 | <1.0                           | <1.0                         | <1.0                               | NA                  |
|                               | 08/14/2019 | <100                         | <50                        | <250                          | <0.35             | <1           | <1                | <1                 | <1                             | <1                           | <1                                 | <0.2                |
|                               | 05/06/2020 | --                           | --                         | --                            | --                | --           | --                | --                 | <1                             | <1                           | <1                                 | <0.2                |
| <b>Deep Wells</b>             |            |                              |                            |                               |                   |              |                   |                    |                                |                              |                                    |                     |
| AMW-2                         | 09/30/2019 | --                           | --                         | --                            | <0.35             | <1           | <1                | <1                 | <1                             | <1                           | <1                                 | <0.2                |
|                               | 05/08/2020 | --                           | --                         | --                            | --                | --           | --                | --                 | <1                             | <1                           | <1                                 | <0.2                |
| AMW-3D                        | 10/08/2019 | --                           | --                         | --                            | <0.35             | <1           | <1                | <1                 | <1                             | <1                           | <1                                 | <0.2                |
|                               | 05/06/2020 | --                           | --                         | --                            | --                | --           | --                | --                 | <1                             | <1                           | <1                                 | <0.2                |
| AMW-4D                        | 10/08/2019 | --                           | --                         | --                            | <0.35             | <1           | <1                | <1                 | <b>1.3</b>                     | <1                           | <1                                 | <0.2                |
|                               | 05/05/2020 | --                           | --                         | --                            | --                | --           | --                | --                 | <1                             | <1                           | <1                                 | <0.2                |
| AMW-6D                        | 05/04/2020 | --                           | --                         | --                            | --                | --           | --                | --                 | <1                             | <1                           | <1                                 | <0.2                |
| AMW-7                         | 05/05/2020 | --                           | --                         | --                            | --                | --           | --                | --                 | <1                             | <1                           | <1                                 | <0.2                |
| AMW-8                         | 05/05/2020 | --                           | --                         | --                            | --                | --           | --                | --                 | <1                             | <1                           | <1                                 | <0.2                |
| B1/MW-1                       | 03/17/2010 | <50                          | --                         | --                            | <1.0              | <1.0         | <1.0              | <1.0               | <1.0                           | <1.0                         | <1.0                               | NA                  |
|                               | 11/29/2011 | --                           | --                         | --                            | --                | --           | --                | --                 | <1.0                           | <1.0                         | <1.0                               | NA                  |
|                               | 11/29/2011 | --                           | --                         | --                            | --                | --           | --                | --                 | <1.0                           | <1.0                         | <1.0                               | NA                  |
|                               | 05/07/2020 | --                           | --                         | --                            | --                | --           | --                | --                 | <1                             | <1                           | <1                                 | <0.2                |
| B2/MW-2                       | 07/07/2008 | <100                         | <250                       | <500                          | <0.2              | <0.2         | <1.0              | <0.6               | <0.2                           | <0.2                         | --                                 | NA                  |
|                               | 11/21/2008 | --                           | --                         | --                            | <1.0              | <1.0         | <1.0              | <1.0               | <b>2.0</b>                     | <1.0                         | <1.0                               | NA                  |
|                               | 03/17/2010 | <50                          | --                         | --                            | <1.0              | <1.0         | <1.0              | <1.0               | <1.0                           | <1.0                         | <1.0                               | NA                  |
|                               | 06/17/2010 | <50                          | --                         | --                            | <1.0              | <1.0         | <1.0              | <1.0               | <1.0                           | <1.0                         | <1.0                               | NA                  |
|                               | 11/29/2011 | --                           | --                         | --                            | --                | --           | --                | --                 | <1.0                           | <1.0                         | <1.0                               | NA                  |
|                               | 11/29/2011 | --                           | --                         | --                            | --                | --           | --                | --                 | <1.0                           | <1.0                         | <1.0                               | NA                  |
|                               | 08/15/2019 | --                           | --                         | --                            | <0.35             | <1           | <1                | <1                 | <1                             | <1                           | <1                                 | <0.2                |
|                               | 05/08/2020 | --                           | --                         | --                            | --                | --           | --                | --                 | <1                             | <1                           | <1                                 | <0.2                |
| B4/MW-4                       | 07/07/2008 | <100                         | <250                       | <500                          | <0.2              | <0.2         | <1.0              | <0.6               | <0.2                           | <0.2                         | --                                 | NA                  |
|                               | 11/21/2008 | --                           | --                         | --                            | <1.0              | <1.0         | <1.0              | <1.0               | <b>1.9</b>                     | <1.0                         | <1.0                               | NA                  |
|                               | 03/17/2010 | <50                          | --                         | --                            | <1.0              | <1.0         | <1.0              | <1.0               | <1.0                           | <1.0                         | <1.0                               | NA                  |
|                               | 06/17/2010 | <50                          | --                         | --                            | <1.0              | <1.0         | <1.0              | <1.0               | <1.0                           | <1.0                         | <1.0                               | NA                  |
|                               | 11/29/2011 | --                           | --                         | --                            | --                | --           | --                | --                 | <1.0                           | <1.0                         | <1.0                               | NA                  |
|                               | 11/29/2011 | --                           | --                         | --                            | --                | --           | --                | --                 | <1.0                           | <1.0                         | <1.0                               | NA                  |
|                               | 08/15/2019 | --                           | --                         | --                            | <0.35             | <1           | <1                | <1                 | <1                             | <1                           | <1                                 | <0.2                |
|                               | 05/04/2020 | --                           | --                         | --                            | --                | --           | --                | --                 | <1                             | <1                           | <1                                 | <0.2                |
| URS-MW-8                      | 08/15/2019 | --                           | --                         | --                            | <0.35             | <1           | <1                | <1                 | <1                             | <1                           | <1                                 | <0.2                |
|                               | 05/04/2020 | --                           | --                         | --                            | --                | --           | --                | --                 | <1                             | <1                           | <1                                 | <0.2                |

**Notes:**  
**Bold** - analyte was detected at or above the laboratory reporting limit  
**Blue Shaded** - detected concentration exceeded the Model Toxics Control Act (MTCA) cleanup level (CUL)  
< - analyte was not detected at or above the reporting limit shown  
J - result value estimated  
UJ - analyte not detected and the reporting limit is an estimate  
X - the laboratory has indicated that the chromatographic pattern does not match fuel standard used for quantitation  
ug/L - micrograms per liter  
-- - not tested  
NA - historical data have not been located  
1 - Only select petroleum-associated and solvent-associated volatile organic compounds (VOCs) are shown in this summary table; refer to the laboratory reports for the full list of VOCs analyzed. Other VOCs were not detected above the MTCA CULs.  
\* - Exploration is located on the south-adjointing Onni 106th Ave Site Property  
\*\* - Exploration is located in the west-adjointing 106th Ave NE right of way.

Data for groundwater samples obtained by Aspect (2019 through 2020) underwent Aspect's data quality review.  
Data for groundwater samples obtained from 2000 through 2017 is as reported in reports prepared by others. Refer to the referenced report for additional information and laboratory reports.

**Table 4. Remedial Excavation Soil Analytical Data**

Project No. 190298-A, The Artise Redevelopment, Bellevue, Washington

| Sample Location   | Sample Name     | Sample Elevation (feet NAVD88) | Status of Sampled Soil | Total Petroleum Hydrocarbons (TPH) |                             |                                | Volatile Organic Compounds (VOCs) |               |                    |                     |                               |                             |                                    |                      | PAHs                 |
|---|-----------------|--------------------------------|------------------------|------------------------------------|-----------------------------|--------------------------------|-----------------------------------|---------------|--------------------|---------------------|-------------------------------|-----------------------------|------------------------------------|----------------------|----------------------|
|   |                 |                                |                        | Gasoline-Range Organics mg/kg      | Diesel-Range Organics mg/kg | Motor Oil-Range Organics mg/kg | Benzene mg/kg                     | Toluene mg/kg | Ethylbenzene mg/kg | Total Xylenes mg/kg | Tetrachloroethene (PCE) mg/kg | Trichloroethene (TCE) mg/kg | cis-1,2-Dichloroethene (DCE) mg/kg | Vinyl Chloride mg/kg | Benzo(a)pyrene mg/kg |
| <b>MTCA Method A Cleanup Level</b>                      |                 |                                |                        | <b>100</b>                         | <b>2000</b>                 | <b>2000</b>                    | <b>0.03</b>                       | <b>7</b>      | <b>6</b>           | <b>9</b>            | <b>0.05</b>                   | <b>0.03</b>                 |                                    |                      | <b>0.1</b>           |
| <b>SOIL CHARACTERIZATION SAMPLES</b>                    |                 |                                |                        |                                    |                             |                                |                                   |               |                    |                     |                               |                             |                                    |                      |                      |
| N43-W06   | ART-N43-W06-153 | 153                            | Removed                | < 5.50 U                           | <b>3,970</b>                | < 100 U                        | < 0.0220 U                        | < 0.0330 U    | < 0.0275 U         | <b>0.0384</b>       | < 0.0440 U                    | < 0.0220 U                  | < 0.0275 U                         | < 0.0275 U           | --                   |
| N45-W06   | ART-N45-W06-153 | 153                            | Removed                | < 4.34 U                           | <b>3,910</b>                | < 99.0 U                       | < 0.0174 U                        | < 0.0260 U    | < 0.0217 U         | < 0.0434 U          | < 0.0347 U                    | < 0.0174 U                  | < 0.0217 U                         | < 0.0217 U           | --                   |
| N25-W02   | ART-N25-W02-151 | 151                            | Removed                | < 4.04 U                           | < 49.1 U                    | < 98.3 U                       | < 0.0161 U                        | < 0.0242 U    | < 0.0202 U         | < 0.0404 U          | <b>0.0805</b>                 | < 0.0161 U                  | < 0.0202 U                         | < 0.0202 U           | --                   |
| N26-W01   | ART-N26-W01-150 | 150                            | Removed                | < 5.99 U                           | < 51.0 U                    | < 102 U                        | < 0.0240 U                        | < 0.0360 U    | < 0.0300 U         | < 0.0599 U          | <b>0.223</b>                  | < 0.0240 U                  | < 0.0300 U                         | < 0.0300 U           | --                   |
| N28-W02   | ART-N28-W02-150 | 150                            | Removed                | < 9.45 U                           | < 49.6 U                    | < 99.1 U                       | < 0.0378 U                        | < 0.0567 U    | < 0.0473 U         | < 0.0945 U          | <b>0.262</b>                  | < 0.0378 U                  | < 0.0473 U                         | < 0.0473 U           | --                   |
| N04-W10   | ART-N04-W10-149 | 149                            | Removed                | <b>228 X</b>                       | < 48.0 U                    | < 95.9 U                       | --                                | --            | --                 | --                  | --                            | --                          | --                                 | --                   | --                   |
| N28-W03   | ART-N28-W03-141 | 141                            | Removed                | --                                 | --                          | --                             | --                                | --            | --                 | --                  | <b>0.0519</b>                 | --                          | --                                 | --                   | --                   |
| N06-W06   | ART-N06-W06-140 | 140                            | Removed                | <b>313 X</b>                       | < 53.7 U                    | < 107 U                        | --                                | --            | --                 | --                  | --                            | --                          | --                                 | --                   | --                   |
| N07-W03   | ART-N07-W03-100 | 100                            | Removed                | --                                 | --                          | --                             | --                                | --            | --                 | --                  | <b>0.0550</b>                 | --                          | --                                 | --                   | --                   |
| N07-W22   | ART-N07-W22-100 | 100                            | Removed                | --                                 | --                          | --                             | --                                | --            | --                 | --                  | <b>0.655 J</b>                | < 0.0178 U                  | < 0.0222 U                         | < 0.0222 U           | --                   |
| <b>SOIL REMOVAL CONFIRMATION SAMPLES: OVEREXCAVATED</b> |                 |                                |                        |                                    |                             |                                |                                   |               |                    |                     |                               |                             |                                    |                      |                      |
| N31-W11   | ART-N31-W11-163 | 163                            | Removed                | --                                 | <b>145</b>                  | < 97.2 U                       | --                                | --            | --                 | --                  | --                            | --                          | --                                 | --                   | --                   |
| N33-W11   | ART-N33-W11-163 | 163                            | Removed                | --                                 | <b>57.5</b>                 | < 97.8 U                       | --                                | --            | --                 | --                  | --                            | --                          | --                                 | --                   | --                   |
| N27-W11   | ART-N27-W11-160 | 160                            | Removed                | --                                 | < 54.7 U                    | < 109 U                        | --                                | --            | --                 | --                  | --                            | --                          | --                                 | --                   | --                   |
| N32-W11   | ART-N32-W11-160 | 160                            | Removed                | --                                 | < 51.2 U                    | < 102 U                        | --                                | --            | --                 | --                  | --                            | --                          | --                                 | --                   | --                   |
| N40-W12   | ART-N40-W12-159 | 159                            | Removed                | < 6.72 U                           | < 48.5 U                    | < 96.9 U                       | < 0.0269 U                        | < 0.0403 U    | < 0.0336 U         | < 0.0672 U          | < 0.0538 U                    | < 0.0269 U                  | < 0.0336 U                         | < 0.0336 U           | --                   |
| N02-W22   | ART-N02-W22-158 | 158                            | Removed                | < 4.28 U                           | < 48.2 U                    | < 96.4 U                       | < 0.0171 U                        | < 0.0257 U    | < 0.0214 U         | < 0.0428 U          | < 0.0342 U                    | < 0.0171 U                  | < 0.0214 U                         | < 0.0214 U           | --                   |
| N10-W25   | ART-N10-W25-158 | 158                            | Removed                | < 5.12 U                           | < 53.0 U                    | <b>128</b>                     | < 0.0205 U                        | < 0.0307 U    | < 0.0256 U         | < 0.0512 U          | < 0.0409 U                    | < 0.0205 U                  | < 0.0256 U                         | < 0.0256 U           | --                   |
| N11-W24   | ART-N11-W24-158 | 158                            | Removed                | --                                 | < 51.9 U                    | < 104 U                        | --                                | --            | --                 | --                  | --                            | --                          | --                                 | --                   | --                   |
| N12-W25   | ART-N12-W25-158 | 158                            | Removed                | --                                 | < 52.3 U                    | < 105 U                        | --                                | --            | --                 | --                  | --                            | --                          | --                                 | --                   | --                   |
| N02-W24   | ART-N2-W24-158  | 158                            | Removed                | < 3.59 U                           | < 52.0 U                    | <b>168</b>                     | < 0.0143 U                        | < 0.0215 U    | < 0.0179 U         | < 0.0359 U          | < 0.0287 U                    | < 0.0143 U                  | < 0.0179 U                         | < 0.0179 U           | --                   |
| N03-W25   | ART-N3-W25-158  | 158                            | Removed                | < 3.30 U                           | < 49.9 U                    | <b>353</b>                     | < 0.0132 U                        | < 0.0198 U    | < 0.0165 U         | < 0.033 U           | < 0.0264 U                    | < 0.0132 U                  | < 0.0165 U                         | < 0.0165 U           | --                   |
| N06-W24   | ART-N6-W24-158  | 158                            | Removed                | < 3.26 U                           | < 47.2 U                    | < 94.4 U                       | < 0.0131 U                        | < 0.0196 U    | < 0.0163 U         | < 0.0326 U          | < 0.0261 U                    | < 0.0131 U                  | < 0.0163 U                         | < 0.0163 U           | --                   |
| N07-W25   | ART-N7-W25-158  | 158                            | Removed                | < 3.84 U                           | < 53.3 U                    | <b>190</b>                     | < 0.0154 U                        | < 0.0231 U    | < 0.0192 U         | < 0.0384 U          | < 0.0308 U                    | < 0.0154 U                  | < 0.0192 U                         | < 0.0192 U           | --                   |
| N04-W21   | ART-N04-W21-156 | 156                            | Removed                | < 5.98 U                           | < 46.2 U                    | < 92.3 U                       | --                                | --            | --                 | --                  | --                            | --                          | --                                 | --                   | --                   |
| N05-W17   | ART-N05-W17-156 | 156                            | Removed                | < 3.01 U                           | < 49.9 U                    | < 99.7 U                       | --                                | --            | --                 | --                  | --                            | --                          | --                                 | --                   | --                   |
| N07-W14   | ART-N07-W14-156 | 156                            | Removed                | < 4.01 U                           | < 50.5 U                    | < 101 U                        | --                                | --            | --                 | --                  | --                            | --                          | --                                 | --                   | --                   |
| N07-W22   | ART-N07-W22-156 | 156                            | Removed                | < 3.85 U                           | < 53.2 U                    | < 106 U                        | --                                | --            | --                 | --                  | --                            | --                          | --                                 | --                   | --                   |
| N09-W20   | ART-N09-W20-156 | 156                            | Removed                | < 3.73 U                           | < 46.4 U                    | < 92.7 U                       | --                                | --            | --                 | --                  | --                            | --                          | --                                 | --                   | --                   |
| N11-W12   | ART-N11-W12-156 | 156                            | Removed                | < 4.29 U                           | < 53.4 U                    | < 107 U                        | --                                | --            | --                 | --                  | --                            | --                          | --                                 | --                   | --                   |
| N13-W20   | ART-N13-W20-156 | 156                            | Removed                | < 4.48 U                           | < 54.6 U                    | <b>327</b>                     | --                                | --            | --                 | --                  | --                            | --                          | --                                 | --                   | --                   |
| N13-W22   | ART-N13-W22-156 | 156                            | Removed                | < 4.47 U                           | < 49.5 U                    | < 98.9 U                       | --                                | --            | --                 | --                  | --                            | --                          | --                                 | --                   | --                   |
| N15-W14   | ART-N15-W14-156 | 156                            | Removed                | < 4.92 U                           | < 53.5 U                    | <b>536</b>                     | --                                | --            | --                 | --                  | --                            | --                          | --                                 | --                   | --                   |
| N17-W14   | ART-N17-W14-156 | 156                            | Removed                | --                                 | < 51.1 U                    | < 102 U                        | --                                | --            | --                 | --                  | --                            | --                          | --                                 | --                   | --                   |

**Table 4. Remedial Excavation Soil Analytical Data**

Project No. 190298-A, The Artise Redevelopment, Bellevue, Washington

| Sample Location                    | Sample Name     | Sample Elevation (feet NAVD88) | Status of Sampled Soil | Total Petroleum Hydrocarbons (TPH) |                             |                                | Volatile Organic Compounds (VOCs) |               |                    |                     |                               |                             |                                    |                      | PAHs                 |
|------------------------------------|-----------------|--------------------------------|------------------------|------------------------------------|-----------------------------|--------------------------------|-----------------------------------|---------------|--------------------|---------------------|-------------------------------|-----------------------------|------------------------------------|----------------------|----------------------|
|                                    |                 |                                |                        | Gasoline-Range Organics mg/kg      | Diesel-Range Organics mg/kg | Motor Oil-Range Organics mg/kg | Benzene mg/kg                     | Toluene mg/kg | Ethylbenzene mg/kg | Total Xylenes mg/kg | Tetrachloroethene (PCE) mg/kg | Trichloroethene (TCE) mg/kg | cis-1,2-Dichloroethene (DCE) mg/kg | Vinyl Chloride mg/kg | Benzo(a)pyrene mg/kg |
| <b>MTCA Method A Cleanup Level</b> |                 |                                |                        | <b>100</b>                         | <b>2000</b>                 | <b>2000</b>                    | <b>0.03</b>                       | <b>7</b>      | <b>6</b>           | <b>9</b>            | <b>0.05</b>                   | <b>0.03</b>                 |                                    |                      | <b>0.1</b>           |
| N17-W17                            | ART-N17-W17-156 | 156                            | Removed                | < 4.02 U                           | < 55.2 U                    | < 110 U                        | --                                | --            | --                 | --                  | --                            | --                          | --                                 | --                   | --                   |
| N47-W08                            | ART-N47-W08-156 | 156                            | Removed                | < 4.86 U                           | < 45.4 U                    | <b>137</b>                     | < 0.0194 U                        | < 0.0292 U    | < 0.0243 U         | < 0.0486 U          | < 0.0389 U                    | < 0.0194 U                  | < 0.0243 U                         | < 0.0243 U           | --                   |
| N47-W10                            | ART-N47-W10-156 | 156                            | Removed                | --                                 | < 48.3                      | < 96.6                         | --                                | --            | --                 | --                  | --                            | --                          | --                                 | --                   | --                   |
| N50-W08                            | ART-N50-W08-156 | 156                            | Removed                | < 4.65 U                           | < 47.2 U                    | < 94.4 U                       | < 0.0186 U                        | < 0.0279 U    | < 0.0232 U         | < 0.0465 U          | < 0.0372 U                    | < 0.0186 U                  | < 0.0232 U                         | < 0.0232 U           | --                   |
| N50-W10                            | ART-N50-W10-156 | 156                            | Removed                | --                                 | < 46.6                      | < 93.1                         | --                                | --            | --                 | --                  | --                            | --                          | --                                 | --                   | --                   |
| N53-W08                            | ART-N53-W08-156 | 156                            | Removed                | < 4.82 U                           | < 47.2 U                    | < 94.5 U                       | < 0.0193 U                        | < 0.0289 U    | < 0.0241 U         | < 0.0482 U          | < 0.0385 U                    | < 0.0193 U                  | < 0.0241 U                         | < 0.0241 U           | --                   |
| N37-W06                            | ART-N37-W06-153 | 153                            | Removed                | < 3.95 U                           | < 46.6 U                    | < 93.2 U                       | --                                | --            | --                 | --                  | --                            | --                          | --                                 | --                   | --                   |
| N40-W08                            | ART-N40-W08-153 | 153                            | Removed                | < 4.82 U                           | < 51.2 U                    | < 102 U                        | < 0.0193 U                        | < 0.0289 U    | < 0.0241 U         | < 0.0482 U          | < 0.0386 U                    | < 0.0193 U                  | < 0.0241 U                         | < 0.0241 U           | --                   |
| N40-W12                            | ART-N40-W12-153 | 153                            | Removed                | < 4.72 U                           | < 46.7 U                    | < 93.4 U                       | < 0.0189 U                        | < 0.0283 U    | < 0.0236 U         | < 0.0472 U          | < 0.0378 U                    | < 0.0189 U                  | < 0.0236 U                         | < 0.0236 U           | --                   |
| N43-W08                            | ART-N43-W08-153 | 153                            | Removed                | --                                 | < 49.9 U                    | < 99.8 U                       | --                                | --            | --                 | --                  | --                            | --                          | --                                 | --                   | --                   |
| N43-W10                            | ART-N43-W10-153 | 153                            | Removed                | --                                 | < 49.5 U                    | < 99.1 U                       | --                                | --            | --                 | --                  | --                            | --                          | --                                 | --                   | --                   |
| N44-W05                            | ART-N44-W05-153 | 153                            | Removed                | < 5.23 U                           | < 46.5 U                    | < 93.0 U                       | < 0.0209 U                        | < 0.0314 U    | < 0.0261 U         | < 0.0523 U          | < 0.0418 U                    | < 0.0209 U                  | < 0.0261 U                         | < 0.0261 U           | --                   |
| N46-W12                            | ART-N46-W12-153 | 153                            | Removed                | --                                 | < 49.1 U                    | < 98.3 U                       | --                                | --            | --                 | --                  | --                            | --                          | --                                 | --                   | --                   |
| N47-W06                            | ART-N47-W06-153 | 153                            | Removed                | < 5.10 U                           | <b>998</b>                  | < 97.4 U                       | < 0.0204 U                        | < 0.0306 U    | < 0.0255 U         | < 0.051 U           | < 0.0408 U                    | < 0.0204 U                  | < 0.0255 U                         | < 0.0255 U           | --                   |
| N47-W10                            | ART-N47-W10-153 | 153                            | Removed                | --                                 | < 51.1 U                    | < 102 U                        | --                                | --            | --                 | --                  | --                            | --                          | --                                 | --                   | --                   |
| N50-W10                            | ART-N50-W10-153 | 153                            | Removed                | --                                 | < 50.6 U                    | < 101 U                        | --                                | --            | --                 | --                  | --                            | --                          | --                                 | --                   | --                   |
| N51-W07                            | ART-N51-W07-153 | 153                            | Removed                | < 4.03 U                           | < 49.9 U                    | < 99.7 U                       | --                                | --            | --                 | --                  | --                            | --                          | --                                 | --                   | --                   |
| N14-W22                            | ART-N14-W22-152 | 152                            | Removed                | < 3.53 U                           | < 51.1 U                    | < 102 U                        | < 0.0141 U                        | < 0.0212 U    | < 0.0177 U         | < 0.0353 U          | < 0.0282 U                    | < 0.0141 U                  | < 0.0177 U                         | < 0.0177 U           | --                   |
| N16-W18                            | ART-N16-W18-152 | 152                            | Removed                | < 3.64 U                           | < 53.6 U                    | < 107 U                        | < 0.0146 U                        | < 0.0219 U    | < 0.0182 U         | < 0.0364 U          | < 0.0292 U                    | < 0.0146 U                  | < 0.0182 U                         | < 0.0182 U           | --                   |
| N16-W24                            | ART-N16-W24-152 | 152                            | Removed                | < 3.63 U                           | < 49.6 U                    | < 99.1 U                       | < 0.0145 U                        | < 0.0218 U    | < 0.0182 U         | < 0.0363 U          | < 0.0291 U                    | < 0.0145 U                  | < 0.0182 U                         | < 0.0182 U           | --                   |
| N18-W21                            | ART-N18-W21-152 | 152                            | Removed                | < 3.72 U                           | < 50.0 U                    | < 100 U                        | < 0.0149 U                        | < 0.0223 U    | < 0.0186 U         | < 0.0372 U          | < 0.0298 U                    | < 0.0149 U                  | < 0.0186 U                         | < 0.0186 U           | --                   |
| N03-W05                            | ART-N03-W05-151 | 151                            | Removed                | < 4.16 U                           | < 54.6 U                    | < 109 U                        | --                                | --            | --                 | --                  | --                            | --                          | --                                 | --                   | < 0.0216 U           |
| N03-W07                            | ART-N03-W07-151 | 151                            | Removed                | < 4.31 U                           | < 49.8 U                    | < 99.6 U                       | --                                | --            | --                 | --                  | --                            | --                          | --                                 | --                   | < 0.0192 U           |
| N05-W06                            | ART-N05-W06-151 | 151                            | Removed                | < 4.13 U                           | < 50.9 U                    | < 102 U                        | --                                | --            | --                 | --                  | --                            | --                          | --                                 | --                   | < 0.0215 U           |
| N24-W02                            | ART-N24-W02-151 | 151                            | Removed                | --                                 | --                          | --                             | --                                | --            | --                 | --                  | < 0.0274 U                    | --                          | --                                 | --                   | --                   |
| N27-W04                            | ART-N27-W04-151 | 151                            | Removed                | --                                 | --                          | --                             | --                                | --            | --                 | --                  | < 0.0259 U                    | --                          | --                                 | --                   | --                   |
| N28-W03                            | ART-N28-W03-151 | 151                            | Removed                | < 3.95 U                           | < 49.3 U                    | < 98.6 U                       | < 0.0158 U                        | < 0.0237 U    | < 0.0197 U         | < 0.0395 U          | <b>0.0357</b>                 | < 0.0158 U                  | < 0.0197 U                         | < 0.0197 U           | --                   |
| W23-W06                            | ART-W23-W06-151 | 151                            | Removed                | < 4.02 U                           | < 51.2 U                    | < 102 U                        | --                                | --            | --                 | --                  | --                            | --                          | --                                 | --                   | --                   |
| N03-W14                            | ART-N03-W14-150 | 150                            | Removed                | < 3.70 U                           | < 51.1 U                    | < 102 U                        | --                                | --            | --                 | --                  | --                            | --                          | --                                 | --                   | < 0.0204 U           |
| N06-W12                            | ART-N06-W12-150 | 150                            | Removed                | < 4.07 U                           | < 54.5 U                    | < 109 U                        | --                                | --            | --                 | --                  | --                            | --                          | --                                 | --                   | --                   |
| N28-W10                            | ART-N28-W10-150 | 150                            | Removed                | < 3.22 U                           | < 47.3 U                    | < 94.6 U                       | --                                | --            | --                 | --                  | --                            | --                          | --                                 | --                   | --                   |
| N33-W10                            | ART-N33-W10-150 | 150                            | Removed                | < 3.25 U                           | < 49.0 U                    | < 98.1 U                       | --                                | --            | --                 | --                  | --                            | --                          | --                                 | --                   | --                   |
| W18-W10                            | ART-W18-W10-150 | 150                            | Removed                | < 4.02 U                           | < 51.2 U                    | < 102 U                        | --                                | --            | --                 | --                  | --                            | --                          | --                                 | --                   | --                   |
| W18-W13                            | ART-W18-W13-150 | 150                            | Removed                | < 4.18 U                           | < 50.9 U                    | < 102 U                        | --                                | --            | --                 | --                  | --                            | --                          | --                                 | --                   | --                   |
| W21-W14                            | ART-W21-W14-150 | 150                            | Removed                | < 4.07 U                           | < 48.4 U                    | <b>291</b>                     | --                                | --            | --                 | --                  | --                            | --                          | --                                 | --                   | --                   |

**Table 4. Remedial Excavation Soil Analytical Data**

Project No. 190298-A, The Artise Redevelopment, Bellevue, Washington

| Sample Location                    | Sample Name     | Sample Elevation (feet NAVD88) | Status of Sampled Soil | Total Petroleum Hydrocarbons (TPH) |                             |                                | Volatile Organic Compounds (VOCs) |               |                    |                     |                               |                             |                                    | PAHs                 |                      |
|------------------------------------|-----------------|--------------------------------|------------------------|------------------------------------|-----------------------------|--------------------------------|-----------------------------------|---------------|--------------------|---------------------|-------------------------------|-----------------------------|------------------------------------|----------------------|----------------------|
|                                    |                 |                                |                        | Gasoline-Range Organics mg/kg      | Diesel-Range Organics mg/kg | Motor Oil-Range Organics mg/kg | Benzene mg/kg                     | Toluene mg/kg | Ethylbenzene mg/kg | Total Xylenes mg/kg | Tetrachloroethene (PCE) mg/kg | Trichloroethene (TCE) mg/kg | cis-1,2-Dichloroethene (DCE) mg/kg | Vinyl Chloride mg/kg | Benzo(a)pyrene mg/kg |
| <b>MTCA Method A Cleanup Level</b> |                 |                                |                        | <b>100</b>                         | <b>2000</b>                 | <b>2000</b>                    | <b>0.03</b>                       | <b>7</b>      | <b>6</b>           | <b>9</b>            | <b>0.05</b>                   | <b>0.03</b>                 |                                    |                      | <b>0.1</b>           |
| W21-W15                            | ART-W21-W15-150 | 150                            | Removed                | --                                 | < 48.8 U                    | < 97.6 U                       | --                                | --            | --                 | --                  | --                            | --                          | --                                 | --                   | --                   |
| N46-W00                            | ART-N46-W00-149 | 149                            | Removed                | < 3.35 U                           | < 52.9 U                    | < 106 U                        | --                                | --            | --                 | --                  | --                            | --                          | --                                 | --                   | --                   |
| N48-W01                            | ART-N48-W01-149 | 149                            | Removed                | < 5.13 U                           | < 52.0 U                    | < 104 U                        | --                                | --            | --                 | --                  | --                            | --                          | --                                 | --                   | --                   |
| N04-W12                            | ART-N04-W12-148 | 148                            | Removed                | < 3.63 U                           | < 49.1 U                    | < 98.2 U                       | --                                | --            | --                 | --                  | --                            | --                          | --                                 | --                   | --                   |
| N19-W03                            | ART-N19-W03-148 | 148                            | Removed                | < 4.03 U                           | < 52.6 U                    | < 105 U                        | < 0.0161 U                        | < 0.0242 U    | < 0.0202 U         | < 0.0403 U          | < 0.0323 U                    | < 0.0161 U                  | < 0.0202 U                         | < 0.0202 U           | --                   |
| N21-W01                            | ART-N21-W01-148 | 148                            | Removed                | < 4.25 U                           | < 52.2 U                    | < 104 U                        | < 0.0170 U                        | < 0.0255 U    | < 0.0212 U         | < 0.0425 U          | < 0.0340 U                    | < 0.0170 U                  | < 0.0212 U                         | < 0.0212 U           | --                   |
| N01-W10                            | ART-N01-W10-147 | 147                            | Removed                | < 4.12 U                           | --                          | --                             | --                                | --            | --                 | --                  | --                            | --                          | --                                 | --                   | --                   |
| N02-W13                            | ART-N02-W13-147 | 147                            | Removed                | < 4.03 U                           | --                          | --                             | --                                | --            | --                 | --                  | --                            | --                          | --                                 | --                   | --                   |
| N04-W11                            | ART-N04-W11-147 | 147                            | Removed                | < 3.76 U                           | --                          | --                             | --                                | --            | --                 | --                  | --                            | --                          | --                                 | --                   | --                   |
| N20-W02                            | ART-N20-W02-147 | 147                            | Removed                | --                                 | --                          | --                             | --                                | --            | --                 | --                  | <b>0.0336</b>                 | --                          | --                                 | --                   | --                   |
| N43-W06                            | ART-N43-W06-147 | 147                            | Removed                | < 3.49 U                           | < 50.1 U                    | < 100 U                        | --                                | --            | --                 | --                  | --                            | --                          | --                                 | --                   | --                   |
| W22-W12                            | ART-W22-W12-147 | 147                            | Removed                | < 4.14 U                           | --                          | --                             | --                                | --            | --                 | --                  | --                            | --                          | --                                 | --                   | --                   |
| N16-W22                            | ART-N16-W22-145 | 145                            | Removed                | < 4.90 U                           | < 52.3 U                    | < 105 U                        | --                                | --            | --                 | --                  | --                            | --                          | --                                 | --                   | --                   |
| N36-W08                            | ART-N36-W08-145 | 145                            | Removed                | < 4.41 U                           | < 53.9 U                    | < 108 U                        | --                                | --            | --                 | --                  | --                            | --                          | --                                 | --                   | --                   |
| N41-W09                            | ART-N41-W09-145 | 145                            | Removed                | < 3.78 U                           | < 53.2 U                    | < 106 U                        | --                                | --            | --                 | --                  | --                            | --                          | --                                 | --                   | --                   |
| N42-W05                            | ART-N42-W05-145 | 145                            | Removed                | --                                 | < 52.3 U                    | < 105 U                        | --                                | --            | --                 | --                  | --                            | --                          | --                                 | --                   | --                   |
| N46-W07                            | ART-N46-W07-145 | 145                            | Removed                | < 3.50 U                           | < 50.5 U                    | < 101 U                        | --                                | --            | --                 | --                  | --                            | --                          | --                                 | --                   | --                   |
| N01-W22                            | ART-N1-W22-143  | 143                            | Removed                | <b>29.7</b>                        | < 52.6 U                    | < 105 U                        | --                                | --            | --                 | --                  | --                            | --                          | --                                 | --                   | --                   |
| N42-W07                            | ART-N42-W07-143 | 143                            | Removed                | < 4.09 U                           | < 51.1 U                    | < 102 U                        | --                                | --            | --                 | --                  | --                            | --                          | --                                 | --                   | --                   |
| N14-W15                            | ART-N14-W15-142 | 142                            | Removed                | --                                 | < 50.0 U                    | < 99.9 U                       | --                                | --            | --                 | --                  | --                            | --                          | --                                 | --                   | --                   |
| N14-W17                            | ART-N14-W17-142 | 142                            | Removed                | --                                 | < 49.2 U                    | < 98.3 U                       | --                                | --            | --                 | --                  | --                            | --                          | --                                 | --                   | --                   |
| N17-W16                            | ART-N17-W16-142 | 142                            | Removed                | --                                 | < 54.2 U                    | < 108 U                        | --                                | --            | --                 | --                  | --                            | --                          | --                                 | --                   | --                   |
| W16-W19                            | ART-W16-W19-142 | 142                            | Removed                | < 3.86 U                           | --                          | --                             | --                                | --            | --                 | --                  | --                            | --                          | --                                 | --                   | --                   |
| N30-W02                            | ART-N30-W02-141 | 141                            | Removed                | --                                 | --                          | --                             | --                                | --            | --                 | --                  | <b>0.0368</b>                 | --                          | --                                 | --                   | --                   |
| N02-W08                            | ART-N02-W08-140 | 140                            | Removed                | < 4.83 U                           | < 51.3 U                    | < 103 U                        | --                                | --            | --                 | --                  | < 0.0386 U                    | --                          | --                                 | --                   | --                   |
| N04-W10                            | ART-N04-W10-140 | 140                            | Removed                | < 4.55 U                           | < 49.7 U                    | < 99.4 U                       | --                                | --            | --                 | --                  | < 0.0364 U                    | --                          | --                                 | --                   | --                   |
| N05-W15                            | ART-N05-W15-140 | 140                            | Removed                | < 3.32 U                           | --                          | --                             | --                                | --            | --                 | --                  | --                            | --                          | --                                 | --                   | --                   |
| N06-W12                            | ART-N06-W12-140 | 140                            | Removed                | --                                 | --                          | --                             | --                                | --            | --                 | --                  | < 0.0344 U                    | < 0.0172 U                  | < 0.0215 U                         | < 0.0215 U           | --                   |
| N08-W09                            | ART-N08-W09-140 | 140                            | Removed                | < 4.67 U                           | < 47.0 U                    | < 94.0 U                       | --                                | --            | --                 | --                  | < 0.0374 U                    | --                          | --                                 | --                   | --                   |
| N08-W24                            | ART-N08-W24-140 | 140                            | Removed                | --                                 | --                          | --                             | --                                | --            | --                 | --                  | < 0.0304                      | < 0.0152                    | < 0.0190                           | < 0.0190             | --                   |
| N10-W08                            | ART-N10-W08-140 | 140                            | Removed                | < 7.77 U                           | < 49.6 U                    | < 99.2 U                       | --                                | --            | --                 | --                  | < 0.0622 U                    | --                          | --                                 | --                   | --                   |
| N06-W03                            | ART-N06-W03-138 | 138                            | Removed                | < 4.08 U                           | < 55.6 U                    | < 111 U                        | --                                | --            | --                 | --                  | --                            | --                          | --                                 | --                   | --                   |
| N09-W04                            | ART-N09-W04-138 | 138                            | Removed                | < 3.80 U                           | < 53.3 U                    | < 107 U                        | --                                | --            | --                 | --                  | --                            | --                          | --                                 | --                   | --                   |
| N23-W03                            | ART-N23-W03-138 | 138                            | Removed                | --                                 | --                          | --                             | --                                | --            | --                 | --                  | < 0.0360 U                    | --                          | --                                 | --                   | --                   |
| N01-W12                            | ART-N01-W12-137 | 137                            | Removed                | < 3.20 U                           | --                          | --                             | --                                | --            | --                 | --                  | --                            | --                          | --                                 | --                   | --                   |



**Table 4. Remedial Excavation Soil Analytical Data**

Project No. 190298-A, The Artise Redevelopment, Bellevue, Washington

| Sample Location                    | Sample Name     | Sample Elevation (feet NAVD88) | Status of Sampled Soil | Total Petroleum Hydrocarbons (TPH) |                             |                                | Volatile Organic Compounds (VOCs) |               |                    |                     |                               |                             |                                    | PAHs                 |                      |
|------------------------------------|-----------------|--------------------------------|------------------------|------------------------------------|-----------------------------|--------------------------------|-----------------------------------|---------------|--------------------|---------------------|-------------------------------|-----------------------------|------------------------------------|----------------------|----------------------|
|                                    |                 |                                |                        | Gasoline-Range Organics mg/kg      | Diesel-Range Organics mg/kg | Motor Oil-Range Organics mg/kg | Benzene mg/kg                     | Toluene mg/kg | Ethylbenzene mg/kg | Total Xylenes mg/kg | Tetrachloroethene (PCE) mg/kg | Trichloroethene (TCE) mg/kg | cis-1,2-Dichloroethene (DCE) mg/kg | Vinyl Chloride mg/kg | Benzo(a)pyrene mg/kg |
| <b>MTCA Method A Cleanup Level</b> |                 |                                |                        | <b>100</b>                         | <b>2000</b>                 | <b>2000</b>                    | <b>0.03</b>                       | <b>7</b>      | <b>6</b>           | <b>9</b>            | <b>0.05</b>                   | <b>0.03</b>                 |                                    |                      | <b>0.1</b>           |
| N01-W04                            | ART-N01-W04-136 | 136                            | Removed                | < 3.57 U                           | --                          | --                             | --                                | --            | --                 | --                  | --                            | --                          | --                                 | --                   | --                   |
| N06-W06                            | ART-N06-W06-136 | 136                            | Removed                | < 4.92 U                           | < 53.1 U                    | < 106 U                        | --                                | --            | --                 | --                  | --                            | --                          | --                                 | --                   | --                   |
| N06-W12                            | ART-N06-W12-136 | 136                            | Removed                | --                                 | --                          | --                             | --                                | --            | --                 | --                  | < 0.0305 U                    | < 0.0152 U                  | < 0.0190 U                         | < 0.0190 U           | --                   |
| N01-W24                            | ART-N01-W24-136 | 136 ft                         | Removed                | --                                 | --                          | --                             | --                                | --            | --                 | --                  | < 0.0396 U                    | < 0.0198 U                  | < 0.0248 U                         | < 0.0248 U           | --                   |
| N22-W01                            | ART-N22-W1-135  | 135                            | Removed                | --                                 | --                          | --                             | --                                | --            | --                 | --                  | < 0.0418 U                    | --                          | --                                 | --                   | --                   |
| N28-W02                            | ART-N28-W02-134 | 134                            | Removed                | --                                 | --                          | --                             | --                                | --            | --                 | --                  | <b>0.0443</b>                 | --                          | --                                 | --                   | --                   |
| N28-W03                            | ART-N28-W03-130 | 130                            | Removed                | --                                 | --                          | --                             | --                                | --            | --                 | --                  | < 0.0255 U                    | --                          | --                                 | --                   | --                   |
| N26-W02                            | ART-N26-W02-130 | 130                            | Removed                | --                                 | --                          | --                             | --                                | --            | --                 | --                  | < 0.0264 U                    | --                          | --                                 | --                   | --                   |
| N08-W24                            | ART-N05-W04-128 | 128 ft                         | Removed                | < 3.29 U                           | --                          | --                             | --                                | --            | --                 | --                  | --                            | --                          | --                                 | --                   | --                   |
| N23-W01                            | ART-N23-W01-124 | 124 ft                         | Removed                | --                                 | --                          | --                             | --                                | --            | --                 | --                  | < 0.0302 U                    | --                          | --                                 | --                   | --                   |
| N24-W01                            | ART-N24-W01-124 | 124 ft                         | Removed                | --                                 | --                          | --                             | --                                | --            | --                 | --                  | <b>0.0401</b>                 | --                          | --                                 | --                   | --                   |
| N27-W03                            | ART-N27-W03-124 | 124 ft                         | Removed                | --                                 | --                          | --                             | --                                | --            | --                 | --                  | < 0.0275 U                    | --                          | --                                 | --                   | --                   |
| N30-W02                            | ART-N30-W02-124 | 124 ft                         | Removed                | --                                 | --                          | --                             | --                                | --            | --                 | --                  | < 0.0374 U                    | --                          | --                                 | --                   | --                   |
| N17-W16                            | ART-N17-W16-123 | 123 ft                         | Removed                | --                                 | --                          | --                             | --                                | --            | --                 | --                  | < 0.0316 U                    | --                          | --                                 | --                   | --                   |
| N19-W15                            | ART-N19-W15-123 | 123 ft                         | Removed                | --                                 | --                          | --                             | --                                | --            | --                 | --                  | < 0.0266 U                    | --                          | --                                 | --                   | --                   |
| N19-W17                            | ART-N19-W17-123 | 123 ft                         | Removed                | --                                 | --                          | --                             | --                                | --            | --                 | --                  | < 0.0477 U                    | --                          | --                                 | --                   | --                   |
| N21-W16                            | ART-N21-W16-123 | 123 ft                         | Removed                | --                                 | --                          | --                             | --                                | --            | --                 | --                  | < 0.0265 U                    | --                          | --                                 | --                   | --                   |
| N28-W02                            | ART-N28-W02-118 | 118                            | Removed                | --                                 | --                          | --                             | --                                | --            | --                 | --                  | < 0.0267 U                    | --                          | --                                 | --                   | --                   |
| W02-W19                            | ART-W02-W19-118 | 118                            | Removed                | --                                 | --                          | --                             | --                                | --            | --                 | --                  | < 0.0208 U                    | --                          | --                                 | --                   | --                   |
| W02-W21                            | ART-W02-W21-118 | 118                            | Removed                | --                                 | --                          | --                             | --                                | --            | --                 | --                  | < 0.0235 U                    | --                          | --                                 | --                   | --                   |
| W03-W23                            | ART-W03-W23-118 | 118                            | Removed                | --                                 | --                          | --                             | --                                | --            | --                 | --                  | < 0.0378 U                    | --                          | --                                 | --                   | --                   |
| W04-W20                            | ART-W04-W20-118 | 118                            | Removed                | --                                 | --                          | --                             | --                                | --            | --                 | --                  | < 0.0238 U                    | --                          | --                                 | --                   | --                   |
| N02-W03                            | ART-N02-W03-113 | 113                            | Removed                | --                                 | --                          | --                             | --                                | --            | --                 | --                  | <b>0.0190</b>                 | --                          | --                                 | --                   | --                   |
| N03-W03                            | ART-N03-W03-113 | 113                            | Removed                | --                                 | --                          | --                             | --                                | --            | --                 | --                  | < 0.0287 U                    | --                          | --                                 | --                   | --                   |
| W19-W02                            | ART-W19-W02-113 | 113                            | Removed                | --                                 | --                          | --                             | --                                | --            | --                 | --                  | < 0.0294 U                    | --                          | --                                 | --                   | --                   |
| W20-W04                            | ART-W20-W04-113 | 113                            | Removed                | --                                 | --                          | --                             | --                                | --            | --                 | --                  | < 0.0288 U                    | --                          | --                                 | --                   | --                   |
| W21-W01                            | ART-W21-W01-113 | 113                            | Removed                | --                                 | --                          | --                             | --                                | --            | --                 | --                  | < 0.0311 U                    | --                          | --                                 | --                   | --                   |
| W23-W03                            | ART-W23-W03-113 | 113                            | Removed                | --                                 | --                          | --                             | --                                | --            | --                 | --                  | <b>0.0359</b>                 | --                          | --                                 | --                   | --                   |
| N24-W02                            | ART-N24-W02-112 | 112                            | Removed                | --                                 | --                          | --                             | --                                | --            | --                 | --                  | < 0.0223 U                    | --                          | --                                 | --                   | --                   |
| N27-W03                            | ART-N27-W03-112 | 112                            | Removed                | --                                 | --                          | --                             | --                                | --            | --                 | --                  | < 0.0226 U                    | --                          | --                                 | --                   | --                   |
| N29-W02                            | ART-N29-W02-112 | 112                            | Removed                | --                                 | --                          | --                             | --                                | --            | --                 | --                  | < 0.0196 U                    | --                          | --                                 | --                   | --                   |
| N12-W06                            | ART-N12-W06-110 | 110                            | Removed                | --                                 | --                          | --                             | --                                | --            | --                 | --                  | < 0.0289 U                    | < 0.0144 U                  | < 0.0180 U                         | < 0.0180 U           | --                   |
| N17-W14                            | ART-N17-W14-110 | 110                            | Removed                | --                                 | --                          | --                             | --                                | --            | --                 | --                  | <b>0.0489 J</b>               | < 0.0339 U                  | < 0.0423 U                         | < 0.0423 U           | --                   |
| N18-W09                            | ART-N18-W09-110 | 110                            | Removed                | --                                 | --                          | --                             | --                                | --            | --                 | --                  | < 0.0232 U                    | < 0.0116 U                  | < 0.0145 U                         | < 0.0145 U           | --                   |

**Table 4. Remedial Excavation Soil Analytical Data**

Project No. 190298-A, The Artise Redevelopment, Bellevue, Washington

| Sample Location                                    | Sample Name       | Sample Elevation (feet NAVD88) | Status of Sampled Soil | Total Petroleum Hydrocarbons (TPH) |                             |                                | Volatile Organic Compounds (VOCs) |               |                    |                     |                               |                             |                                    | PAHs                 |                      |
|--|-------------------|--------------------------------|------------------------|------------------------------------|-----------------------------|--------------------------------|-----------------------------------|---------------|--------------------|---------------------|-------------------------------|-----------------------------|------------------------------------|----------------------|----------------------|
|  |                   |                                |                        | Gasoline-Range Organics mg/kg      | Diesel-Range Organics mg/kg | Motor Oil-Range Organics mg/kg | Benzene mg/kg                     | Toluene mg/kg | Ethylbenzene mg/kg | Total Xylenes mg/kg | Tetrachloroethene (PCE) mg/kg | Trichloroethene (TCE) mg/kg | cis-1,2-Dichloroethene (DCE) mg/kg | Vinyl Chloride mg/kg | Benzo(a)pyrene mg/kg |
| <b>MTCA Method A Cleanup Level</b>                 |                   |                                |                        | <b>100</b>                         | <b>2000</b>                 | <b>2000</b>                    | <b>0.03</b>                       | <b>7</b>      | <b>6</b>           | <b>9</b>            | <b>0.05</b>                   | <b>0.03</b>                 |                                    |                      | <b>0.1</b>           |
| N18-W14  | ART-N18-W14-110   | 110                            | Removed                | --                                 | --                          | --                             | --                                | --            | --                 | --                  | < 0.0336 U                    | --                          | --                                 | --                   | --                   |
| N11-W22  | ART-N11-W22-105   | 105                            | Removed                | --                                 | --                          | --                             | --                                | --            | --                 | --                  | < 0.0512 U                    | < 0.0256 U                  | < 0.0320 U                         | < 0.0320 U           | --                   |
| N13-W15  | ART-N13-W15-105   | 105                            | Removed                | --                                 | --                          | --                             | --                                | --            | --                 | --                  | < 0.0547 U                    | < 0.0273 U                  | < 0.0342 U                         | < 0.0342 U           | --                   |
| N04-W02  | ART-N04-W02-100   | 100                            | Removed                | --                                 | --                          | --                             | --                                | --            | --                 | --                  | < 0.0306 U                    | --                          | --                                 | --                   | --                   |
| N04-W04  | ART-N04-W04-100   | 100                            | Removed                | --                                 | --                          | --                             | --                                | --            | --                 | --                  | < 0.0228 U                    | --                          | --                                 | --                   | --                   |
| N05-W03  | ART-N05-W03-100   | 100                            | Removed                | --                                 | --                          | --                             | --                                | --            | --                 | --                  | <b>0.0351</b>                 | --                          | --                                 | --                   | --                   |
| N06-W03  | ART-N06-W03-100   | 100                            | Removed                | --                                 | --                          | --                             | --                                | --            | --                 | --                  | <b>0.0312</b>                 | --                          | --                                 | --                   | --                   |
| N08-W02  | ART-N08-W02-100   | 100                            | Removed                | --                                 | --                          | --                             | --                                | --            | --                 | --                  | < 0.0534 U                    | --                          | --                                 | --                   | --                   |
| N08-W04  | ART-N08-W04-100   | 100                            | Removed                | --                                 | --                          | --                             | --                                | --            | --                 | --                  | < 0.0340 U                    | --                          | --                                 | --                   | --                   |
| N09-W03  | ART-N09-W03-100   | 100                            | Removed                | --                                 | --                          | --                             | --                                | --            | --                 | --                  | < 0.0376 U                    | --                          | --                                 | --                   | --                   |
| N23-W07  | ART-N23-W07-100   | 100                            | Removed                | --                                 | --                          | --                             | --                                | --            | --                 | --                  | < 0.0437 U                    | < 0.0218 U                  | < 0.0273 U                         | < 0.0273 U           | --                   |
| N31-W03  | ART-N31-W03-100   | 100                            | Removed                | --                                 | --                          | --                             | --                                | --            | --                 | --                  | < 0.0331 U                    | < 0.0166 U                  | < 0.0207 U                         | < 0.0207 U           | --                   |
| W19-W02  | ART-W19-W02-100   | 100                            | Removed                | --                                 | --                          | --                             | --                                | --            | --                 | --                  | < 0.0517 U                    | --                          | --                                 | --                   | --                   |
| W20-W04  | ART-W20-W04-100   | 100                            | Removed                | --                                 | --                          | --                             | --                                | --            | --                 | --                  | < 0.0476 U                    | --                          | --                                 | --                   | --                   |
| W21-W01  | ART-W21-W01-100   | 100                            | Removed                | --                                 | --                          | --                             | --                                | --            | --                 | --                  | < 0.0464 U                    | --                          | --                                 | --                   | --                   |
| W23-W03  | ART-W23-W03-100   | 100                            | Removed                | --                                 | --                          | --                             | --                                | --            | --                 | --                  | <b>0.0490</b>                 | --                          | --                                 | --                   | --                   |
| <b>SOIL REMOVAL CONFIRMATION SAMPLES: IN PLACE</b> |                   |                                |                        |                                    |                             |                                |                                   |               |                    |                     |                               |                             |                                    |                      |                      |
| W20-W07  | ART-W20-W07-152   | 152                            | In-place (Sidewall)    | < 4.53 U                           | < 47.7 U                    | < 95.3 U                       | --                                | --            | --                 | --                  | --                            | --                          | --                                 | --                   | --                   |
| W20  | ART-W20-142       | 142                            | In-place (Sidewall)    | < 3.79 U                           | --                          | --                             | --                                | --            | --                 | --                  | --                            | --                          | --                                 | --                   | --                   |
| N28-W00  | ART-N28-W0-141    | 141                            | In-place (Sidewall)    | --                                 | --                          | --                             | --                                | --            | --                 | --                  | <b>0.125</b>                  | < 0.0169 U                  | < 0.0211 U                         | < 0.0211 U           | --                   |
| N02-N02  | ART-N02-N02-136   | 136 ft                         | In-place (Sidewall)    | --                                 | --                          | --                             | --                                | --            | --                 | --                  | < 0.0445 U                    | < 0.0223 U                  | < 0.0278 U                         | < 0.0278 U           | --                   |
| W22-W22  | ART-W22-W22-136   | 136 ft                         | In-place (Sidewall)    | --                                 | --                          | --                             | --                                | --            | --                 | --                  | < 0.0358 U                    | < 0.0179 U                  | < 0.0224 U                         | < 0.0224 U           | --                   |
| N08-W00  | ART-N8-W0-131     | 131                            | In-place (Sidewall)    | < 3.24 U                           | --                          | --                             | --                                | --            | --                 | --                  | --                            | --                          | --                                 | --                   | --                   |
| W09-W10  | ART-W09-W10-130   | 130                            | In-place (Sidewall)    | --                                 | --                          | --                             | --                                | --            | --                 | --                  | < 0.0250 U                    | < 0.0125 U                  | < 0.0156 U                         | < 0.0156 U           | --                   |
| W13-W14  | ART-W13-W14-130   | 130                            | In-place (Sidewall)    | --                                 | --                          | --                             | --                                | --            | --                 | --                  | < 0.0292 U                    | < 0.0146 U                  | < 0.0183 U                         | < 0.0183 U           | --                   |
| W18-W19  | ART-W18-W19-130   | 130                            | In-place (Sidewall)    | --                                 | --                          | --                             | --                                | --            | --                 | --                  | <b>0.0710</b>                 | < 0.0125 U                  | < 0.0157 U                         | < 0.0157 U           | --                   |
| W21-W22  | ART-W21-W22-130   | 130                            | In-place (Sidewall)    | --                                 | --                          | --                             | --                                | --            | --                 | --                  | <b>0.0362</b>                 | < 0.0140 U                  | < 0.0175 U                         | < 0.0175 U           | --                   |
| W24-W25  | ART-W24-W25-130   | 130                            | In-place (Sidewall)    | --                                 | --                          | --                             | --                                | --            | --                 | --                  | < 0.0274 U                    | < 0.0137 U                  | < 0.0171 U                         | < 0.0171 U           | --                   |
| N05-N06  | ART-N05-N06-130   | 130 ft                         | In-place (Sidewall)    | --                                 | --                          | --                             | --                                | --            | --                 | --                  | < 0.0336 U                    | < 0.0168 U                  | < 0.0210 U                         | < 0.0210 U           | --                   |
| N11-N12  | ART-N11-N12-130   | 130 ft                         | In-place (Sidewall)    | --                                 | --                          | --                             | --                                | --            | --                 | --                  | <b>0.0474</b>                 | < 0.0158 U                  | < 0.0197 U                         | < 0.0197 U           | --                   |
| SV33-SV34  | ART-SV33-SV34-124 | 124                            | In-place (Sidewall)    | --                                 | --                          | --                             | --                                | --            | --                 | --                  | <b>0.0366</b>                 | --                          | --                                 | --                   | --                   |
| N04-N05  | ART-N04-N05-120   | 120                            | In-place (Sidewall)    | --                                 | --                          | --                             | --                                | --            | --                 | --                  | <b>0.0744</b>                 | < 0.0158 U                  | < 0.0197 U                         | < 0.0197 U           | --                   |

**Table 4. Remedial Excavation Soil Analytical Data**

Project No. 190298-A, The Artise Redevelopment, Bellevue, Washington

| Sample Location                    | Sample Name       | Sample Elevation (feet NAVD88) | Status of Sampled Soil | Total Petroleum Hydrocarbons (TPH) |                             |                                | Volatile Organic Compounds (VOCs) |               |                    |                     |                               |                             |                                    | PAHs                 |                      |
|------------------------------------|-------------------|--------------------------------|------------------------|------------------------------------|-----------------------------|--------------------------------|-----------------------------------|---------------|--------------------|---------------------|-------------------------------|-----------------------------|------------------------------------|----------------------|----------------------|
|                                    |                   |                                |                        | Gasoline-Range Organics mg/kg      | Diesel-Range Organics mg/kg | Motor Oil-Range Organics mg/kg | Benzene mg/kg                     | Toluene mg/kg | Ethylbenzene mg/kg | Total Xylenes mg/kg | Tetrachloroethene (PCE) mg/kg | Trichloroethene (TCE) mg/kg | cis-1,2-Dichloroethene (DCE) mg/kg | Vinyl Chloride mg/kg | Benzo(a)pyrene mg/kg |
| <b>MTCA Method A Cleanup Level</b> |                   |                                |                        | <b>100</b>                         | <b>2000</b>                 | <b>2000</b>                    | <b>0.03</b>                       | <b>7</b>      | <b>6</b>           | <b>9</b>            | <b>0.05</b>                   | <b>0.03</b>                 |                                    |                      | <b>0.1</b>           |
| N10-N11                            | ART-N10-N11-120   | 120                            | In-place (Sidewall)    | --                                 | --                          | --                             | --                                | --            | --                 | --                  | 0.0375                        | < 0.0137 U                  | < 0.0171 U                         | < 0.0171 U           | --                   |
| W09-W10                            | ART-W09-W10-120   | 120                            | In-place (Sidewall)    | --                                 | --                          | --                             | --                                | --            | --                 | --                  | < 0.0426 U                    | < 0.0213 U                  | < 0.0266 U                         | < 0.0266 U           | --                   |
| W14-W15                            | ART-W14-W15-120   | 120                            | In-place (Sidewall)    | --                                 | --                          | --                             | --                                | --            | --                 | --                  | 0.369                         | < 0.0473 U                  | < 0.0591 U                         | < 0.0591 U           | --                   |
| W18-W19                            | ART-W18-W19-120   | 120                            | In-place (Sidewall)    | --                                 | --                          | --                             | --                                | --            | --                 | --                  | 0.0894                        | < 0.0192 U                  | < 0.0240 U                         | < 0.0240 U           | --                   |
| W21-W22                            | ART-W21-W22-120   | 120                            | In-place (Sidewall)    | --                                 | --                          | --                             | --                                | --            | --                 | --                  | < 0.0491 U                    | < 0.0246 U                  | < 0.0307 U                         | < 0.0307 U           | --                   |
| W24-W25                            | ART-W24-W25-120   | 120                            | In-place (Sidewall)    | --                                 | --                          | --                             | --                                | --            | --                 | --                  | 0.0867                        | < 0.0165 U                  | < 0.0207 U                         | < 0.0207 U           | --                   |
| N06-N07                            | ART-N06-N07-110   | 110                            | In-place (Sidewall)    | --                                 | --                          | --                             | --                                | --            | --                 | --                  | 0.176                         | --                          | --                                 | --                   | --                   |
| N10-N11                            | ART-N10-N11-110   | 110                            | In-place (Sidewall)    | --                                 | --                          | --                             | --                                | --            | --                 | --                  | 0.116                         | --                          | --                                 | --                   | --                   |
| W09-W10                            | ART-W09-W10-110   | 110                            | In-place (Sidewall)    | --                                 | --                          | --                             | --                                | --            | --                 | --                  | < 0.0248 U                    | --                          | --                                 | --                   | --                   |
| W14-W15                            | ART-W14-W15-110   | 110                            | In-place (Sidewall)    | --                                 | --                          | --                             | --                                | --            | --                 | --                  | < 0.0204 U                    | --                          | --                                 | --                   | --                   |
| W18-W19                            | ART-W18-W19-110   | 110                            | In-place (Sidewall)    | --                                 | --                          | --                             | --                                | --            | --                 | --                  | < 0.0328 U                    | --                          | --                                 | --                   | --                   |
| W21-W22                            | ART-W21-W22-110   | 110                            | In-place (Sidewall)    | --                                 | --                          | --                             | --                                | --            | --                 | --                  | < 0.0234 U                    | --                          | --                                 | --                   | --                   |
| W24-W25                            | ART-W24-W25-110   | 110                            | In-place (Sidewall)    | --                                 | --                          | --                             | --                                | --            | --                 | --                  | < 0.0221 U                    | --                          | --                                 | --                   | --                   |
| N01-N04                            | ART-N01-N04-102   | 102                            | In-place (Sidewall)    | --                                 | --                          | --                             | --                                | --            | --                 | --                  | 0.182 J                       | < 0.0161 UJ                 | < 0.0201 UJ                        | < 0.0201 UJ          | --                   |
| N01-W24                            | ART-N01-W24-102   | 102                            | In-place (Sidewall)    | --                                 | --                          | --                             | --                                | --            | --                 | --                  | 0.333 J                       | 0.0274 J                    | < 0.0291 UJ                        | < 0.0291 UJ          | --                   |
| W22-W22                            | ART-W22-W22-102   | 102                            | In-place (Sidewall)    | --                                 | --                          | --                             | --                                | --            | --                 | --                  | 0.258 J                       | < 0.0200 UJ                 | < 0.0250 UJ                        | < 0.0250 UJ          | --                   |
| SV34-SV35                          | ART-SV34-SV35-100 | 100                            | In-place (Sidewall)    | --                                 | --                          | --                             | --                                | --            | --                 | --                  | < 0.0302 U                    | --                          | --                                 | --                   | --                   |
| W09-W10                            | ART-W09-W10-100   | 100                            | In-place (Sidewall)    | --                                 | --                          | --                             | --                                | --            | --                 | --                  | 0.0966 J                      | < 0.0198 UJ                 | < 0.0248 UJ                        | < 0.0248 UJ          | --                   |
| N09-W22                            | ART-N09-W22-98    | 98                             | In-place (Base)        | --                                 | --                          | --                             | --                                | --            | --                 | --                  | < 0.0297 U                    | < 0.0148 U                  | < 0.0185 U                         | < 0.0185 U           | --                   |
| SV34-SV35                          | ART-SV34-SV35-92  | 92                             | In-place (Sidewall)    | --                                 | --                          | --                             | --                                | --            | --                 | --                  | 0.0605                        | --                          | --                                 | --                   | --                   |
| W18-W19                            | ART-W18-W19-92    | 92                             | In-place (Sidewall)    | --                                 | --                          | --                             | --                                | --            | --                 | --                  | < 0.0516 U                    | < 0.0258 U                  | < 0.0322 U                         | < 0.0322 U           | --                   |
| W21-W22                            | ART-W21-W22-92    | 92                             | In-place (Sidewall)    | --                                 | --                          | --                             | --                                | --            | --                 | --                  | < 0.0428 U                    | < 0.0214 U                  | < 0.0267 U                         | < 0.0267 U           | --                   |
| N08-W07                            | ART-N08-W07-92    | 92                             | In-place (Base)        | --                                 | --                          | --                             | --                                | --            | --                 | --                  | 0.160 J                       | < 0.0240 U                  | < 0.0300 U                         | < 0.0300 U           | --                   |
| N12-W11                            | ART-N12-W11-92    | 92                             | In-place (Base)        | --                                 | --                          | --                             | --                                | --            | --                 | --                  | 0.213                         | < 0.0267 U                  | < 0.0334 U                         | < 0.0334 U           | --                   |
| N13-W07                            | ART-N13-W07-92    | 92                             | In-place (Base)        | --                                 | --                          | --                             | --                                | --            | --                 | --                  | 0.284 J                       | < 0.0261 U                  | < 0.0326 U                         | < 0.0326 U           | --                   |
| N15-W11                            | ART-N15-W11-92    | 92                             | In-place (Base)        | --                                 | --                          | --                             | --                                | --            | --                 | --                  | 0.144                         | < 0.0275 U                  | < 0.0344 U                         | < 0.0344 U           | --                   |
| N16-W01                            | ART-N16-W01-92    | 92                             | In-place (Base)        | --                                 | --                          | --                             | --                                | --            | --                 | --                  | < 0.0273 U                    | < 0.0137 U                  | < 0.0171 U                         | < 0.0171 U           | --                   |
| N25-W02                            | ART-N25-W02-92    | 92                             | In-place (Base)        | --                                 | --                          | --                             | --                                | --            | --                 | --                  | < 0.0823 UJ                   | --                          | --                                 | --                   | --                   |
| N27-W03                            | ART-N27-W03-92    | 92                             | In-place (Base)        | --                                 | --                          | --                             | --                                | --            | --                 | --                  | < 0.0657 UJ                   | --                          | --                                 | --                   | --                   |
| N31-W02                            | ART-N31-W02-92    | 92                             | In-place (Base)        | --                                 | --                          | --                             | --                                | --            | --                 | --                  | 0.0582 J                      | --                          | --                                 | --                   | --                   |
| N32-W02                            | ART-N32-W02-92    | 92                             | In-place (Base)        | --                                 | --                          | --                             | --                                | --            | --                 | --                  | 0.107                         | < 0.0257 U                  | < 0.0321 U                         | < 0.0321 U           | --                   |
| N33-W03                            | ART-N33-W03-92    | 92                             | In-place (Base)        | --                                 | --                          | --                             | --                                | --            | --                 | --                  | 0.111 J                       | --                          | --                                 | --                   | --                   |
| N33-W04                            | ART-N33-W04-92    | 92                             | In-place (Base)        | --                                 | --                          | --                             | --                                | --            | --                 | --                  | < 0.0299 U                    | --                          | --                                 | --                   | --                   |

**Table 4. Remedial Excavation Soil Analytical Data**

Project No. 190298-A, The Artise Redevelopment, Bellevue, Washington

| Sample Location                    | Sample Name     | Sample Elevation (feet NAVD88) | Status of Sampled Soil | Total Petroleum Hydrocarbons (TPH) |                             |                                | Volatile Organic Compounds (VOCs) |               |                    |                     |                               |                             |                                    | PAHs                 |                      |
|------------------------------------|-----------------|--------------------------------|------------------------|------------------------------------|-----------------------------|--------------------------------|-----------------------------------|---------------|--------------------|---------------------|-------------------------------|-----------------------------|------------------------------------|----------------------|----------------------|
|                                    |                 |                                |                        | Gasoline-Range Organics mg/kg      | Diesel-Range Organics mg/kg | Motor Oil-Range Organics mg/kg | Benzene mg/kg                     | Toluene mg/kg | Ethylbenzene mg/kg | Total Xylenes mg/kg | Tetrachloroethene (PCE) mg/kg | Trichloroethene (TCE) mg/kg | cis-1,2-Dichloroethene (DCE) mg/kg | Vinyl Chloride mg/kg | Benzo(a)pyrene mg/kg |
| <b>MTCA Method A Cleanup Level</b> |                 |                                |                        | <b>100</b>                         | <b>2000</b>                 | <b>2000</b>                    | <b>0.03</b>                       | <b>7</b>      | <b>6</b>           | <b>9</b>            | <b>0.05</b>                   | <b>0.03</b>                 |                                    |                      | <b>0.1</b>           |
| N34-W02                            | ART-N34-W02-92  | 92                             | In-place (Base)        | --                                 | --                          | --                             | --                                | --            | --                 | --                  | < 0.0423 UJ                   | --                          | --                                 | --                   | --                   |
| N03-W10                            | ART-N3-W10-92   | 92                             | In-place (Base)        | --                                 | --                          | --                             | --                                | --            | --                 | --                  | <b>0.369</b>                  | < 0.0257 U                  | < 0.0321 U                         | < 0.0321 U           | --                   |
| N03-W13                            | ART-N3-W13-92   | 92                             | In-place (Base)        | --                                 | --                          | --                             | --                                | --            | --                 | --                  | < 0.0471 U                    | < 0.0314 U                  | < 0.0392 U                         | < 0.0392 U           | --                   |
| N09-W03                            | ART-N9-W3-92    | 92                             | In-place (Base)        | --                                 | --                          | --                             | --                                | --            | --                 | --                  | < 0.0402 U                    | < 0.0268 U                  | < 0.0335 U                         | < 0.0335 U           | --                   |
| SV33-W02                           | ART-SV33-W02-92 | 92                             | In-place (Base)        | --                                 | --                          | --                             | --                                | --            | --                 | --                  | <b>1.07</b>                   | --                          | --                                 | --                   | --                   |
| N10-W10                            | ART-N10-W10-91  | 91                             | In-place (Base)        | --                                 | --                          | --                             | --                                | --            | --                 | --                  | < 0.0376 U                    | < 0.0251 U                  | < 0.0313 U                         | < 0.0313 U           | --                   |
| W22-W16                            | ART-W22-W16-90  | 90                             | In-place (Base)        | --                                 | --                          | --                             | --                                | --            | --                 | --                  | < 0.0341 U                    | < 0.0228 U                  | < 0.0285 U                         | < 0.0285 U           | --                   |
| N13-W04                            | ART-N13-W04-89  | 89                             | In-place (Base)        | --                                 | --                          | --                             | --                                | --            | --                 | --                  | <b>0.147</b>                  | < 0.0309 U                  | < 0.0387 U                         | < 0.0387 UJ          | --                   |
| N18-W04                            | ART-N18-W04-88  | 88                             | In-place (Base)        | --                                 | --                          | --                             | --                                | --            | --                 | --                  | <b>0.208</b>                  | < 0.0253 U                  | < 0.0317 U                         | < 0.0317 UJ          | --                   |
| N23-W02                            | ART-N23-W02-88  | 88                             | In-place (Base)        | --                                 | --                          | --                             | --                                | --            | --                 | --                  | <b>1.47</b>                   | < 0.0299 U                  | < 0.0374 U                         | < 0.0374 UJ          | --                   |

**Notes:**

**Bold** indicates a detected concentration

Blue Shading indicates a detected concentration that exceeds the MTCA Method A Cleanup Level for Unrestricted Land Use.

Only select analytes tested are presented in this table; for a full list of analytes tested and reporting limits, refer to the laboratory reports.

**Abbreviations:**

U = the analyte was tested for, but was considered not detected at the reporting limit or reported value. X = the chromatographic pattern did not match the standard.

J = the indicated concentration is considered an estimate.

-- = not tested

UJ = the reporting limit shown is considered an estimate.

NA = not available

PAHs = polycyclic aromatic hydrocarbons

NAVD88 = North American Vertical Datum 1988

## Table 6. Compliance Monitoring Well Details and Groundwater Elevations

Project No. 190298, Bellevue, Washington

| Well ID                         | TOC Elevation<br>(feet NAVD88) <sup>(1)</sup> | Screen Interval<br>Elevation <sup>(2)</sup><br>(feet NAVD88) | Date     | Depth to Water<br>(feet BTOC) | Groundwater<br>Elevation (feet<br>NAVD88) <sup>(1)</sup> |
|---------------------------------|---|--|----------|-------------------------------|--|
| <b>Shallow Monitoring Wells</b> |   |  |          |                               |  |
| AMW-11S                         | 158.54  | 118-133  | 8/2/2022 | 29.96                         | 128.58   |
| AMW-17                          | 152.93  | 118-133  | 8/2/2022 | 32.69                         | 120.24   |
| AMW-18                          | 154.49  | 127-142  | 8/2/2022 | 24.41                         | 130.08   |
| <b>Deep Monitoring Wells</b>    |   |  |          |                               |  |
| AMW-10                          | 100.21  | 75-85  | 8/2/2022 | 14.48                         | 85.73  |
| AMW-11D                         | 158.54  | 73-93  | 8/2/2022 | 69.24                         | 89.30  |

**Notes:**

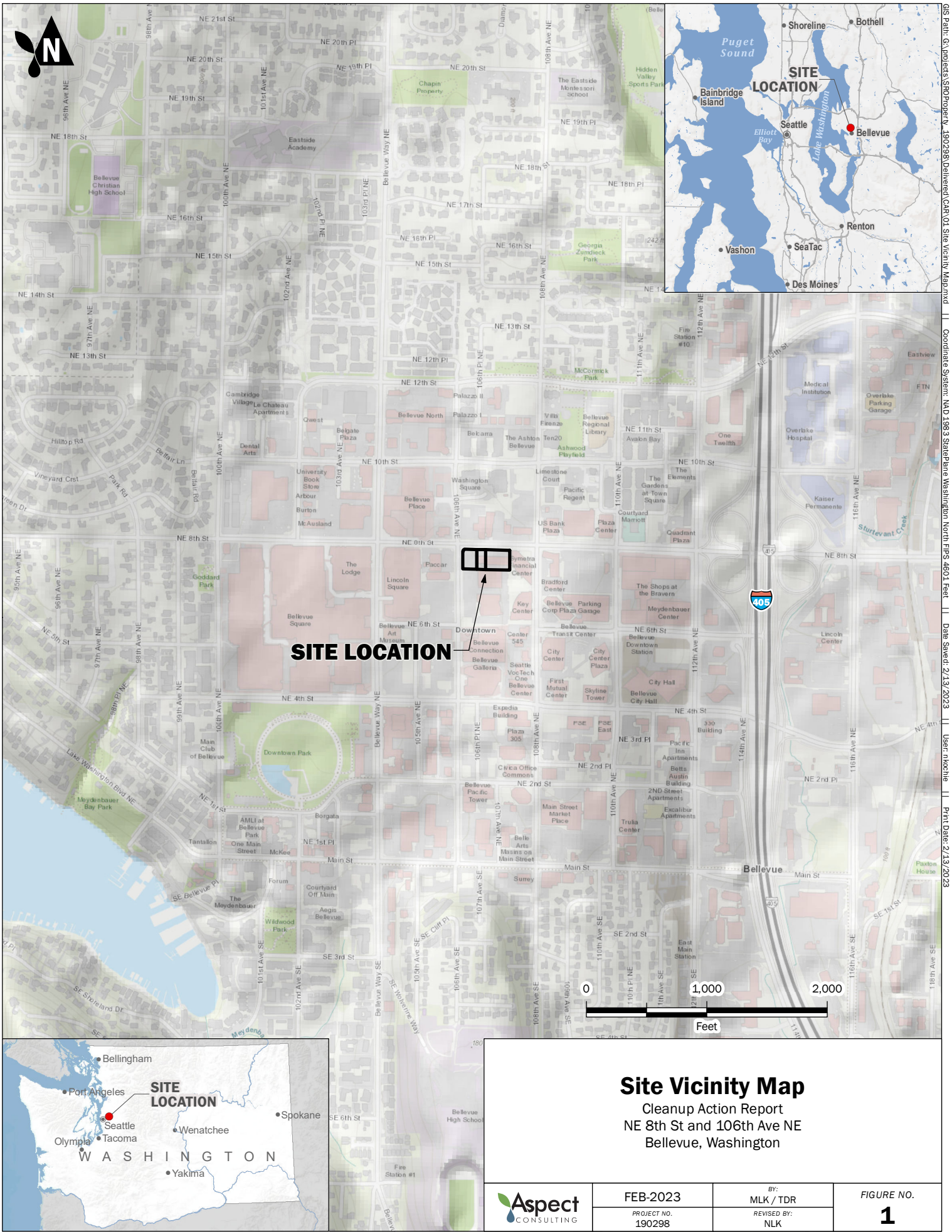
(1) - North American Vertical Datum of 1988

(2) - Screen interval elevations rounded to the nearest foot.

TOC - top of casing

BTOC - below top of casing

# FIGURES



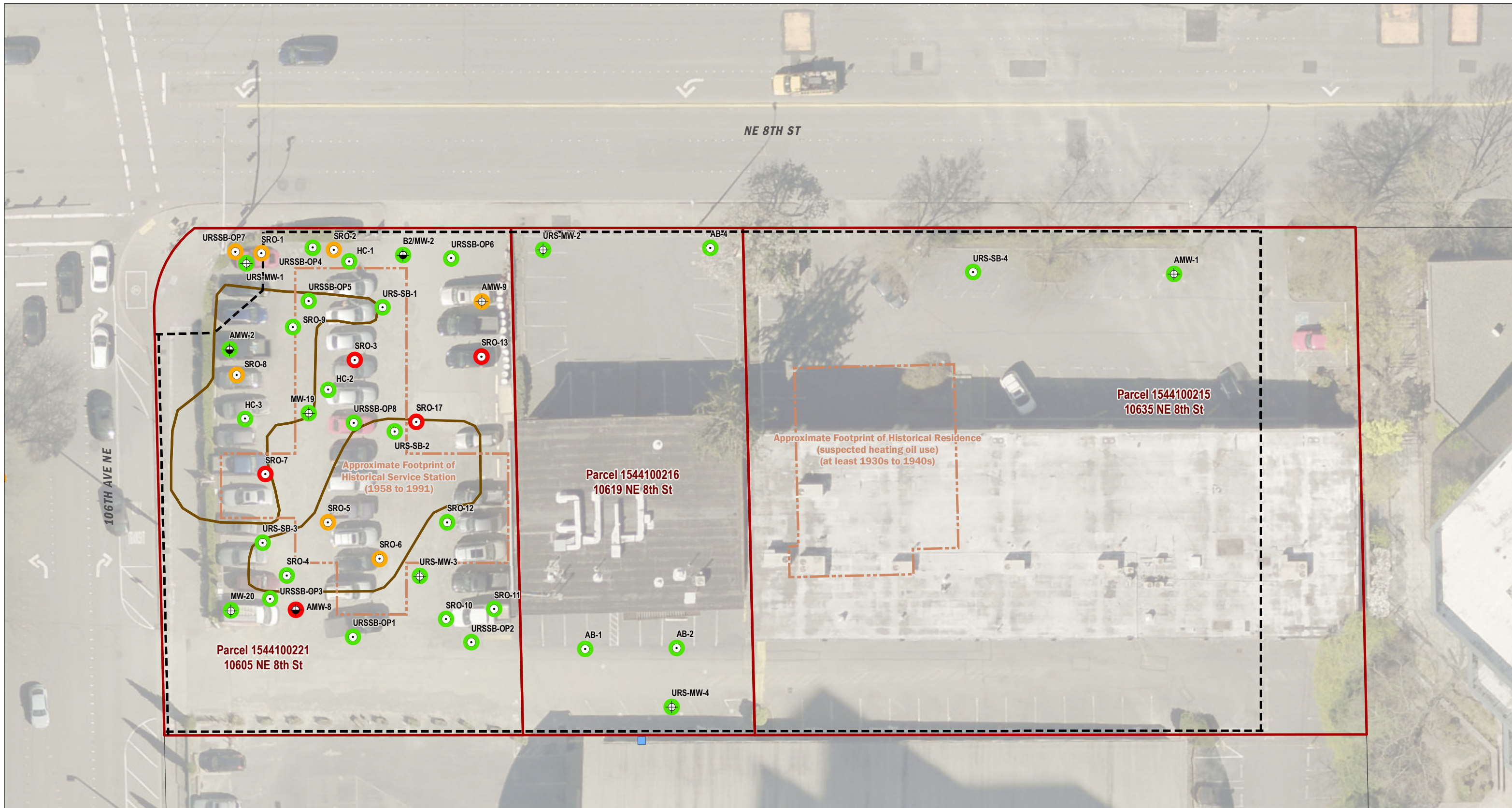
GIS Path: G:\projects\SHP\Property\_190299\Delivered\CAR\01 Site Vicinity Map.mxd | Coordinate System: NAD 1983 StatePlane Washington North FIPS 4601 Feet | Date Saved: 2/13/2023 | User: nicoche | Print Date: 2/13/2023

## Site Vicinity Map

Cleanup Action Report  
 NE 8th St and 106th Ave NE  
 Bellevue, Washington

|  |                       |                    |                        |
|--|-----------------------|--------------------|------------------------|
|  | FEB-2023              | BY:<br>MLK / TDR   | FIGURE NO.<br><b>1</b> |
|  | PROJECT NO.<br>190298 | REVISED BY:<br>NLK |                        |

Basemap Layer Credits || Esri, HERE, Garmin, (c) OpenStreetMap contributors, and the GIS user community  
 Sources: Esri, HERE, Garmin, Intermap, increment P Corp., GEBCO, USGS, FAO, NPS, NRCAN, GeoBase, IGN, Kadaster NL, Ordnance Survey, Esri Japan, METI, Esri China (Hong Kong), (c) OpenStreetMap contributors, and the GIS User Community



- TPH concentration exceeds the MTCA Method A cleanup level for gasoline and/or oil-range hydrocarbons.
- TPH concentration less than the MTCA Method A cleanup level for gasoline, diesel, and/or oil-range hydrocarbons.
- TPH not detected.

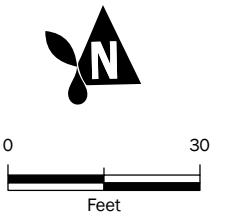
- TPH Remedial Excavation Extent (1990s)
- Proposed Extent of the Excavation for Redevelopment
- Catch basin suspected of historical solvent release(s)
- Subject Property

  King County Tax Parcel

Notes:

- 1) Site features are approximate.
- 2) Includes historical data from others collected between 2000 and 2011.
- 3) Only select catch basins and manholes are depicted. TPH = Total petroleum hydrocarbons.
- 4) Only explorations with TPH results are included on this figure.

MTCA = Model Toxics Cleanup Act  
 TPH = Total petroleum hydrocarbons



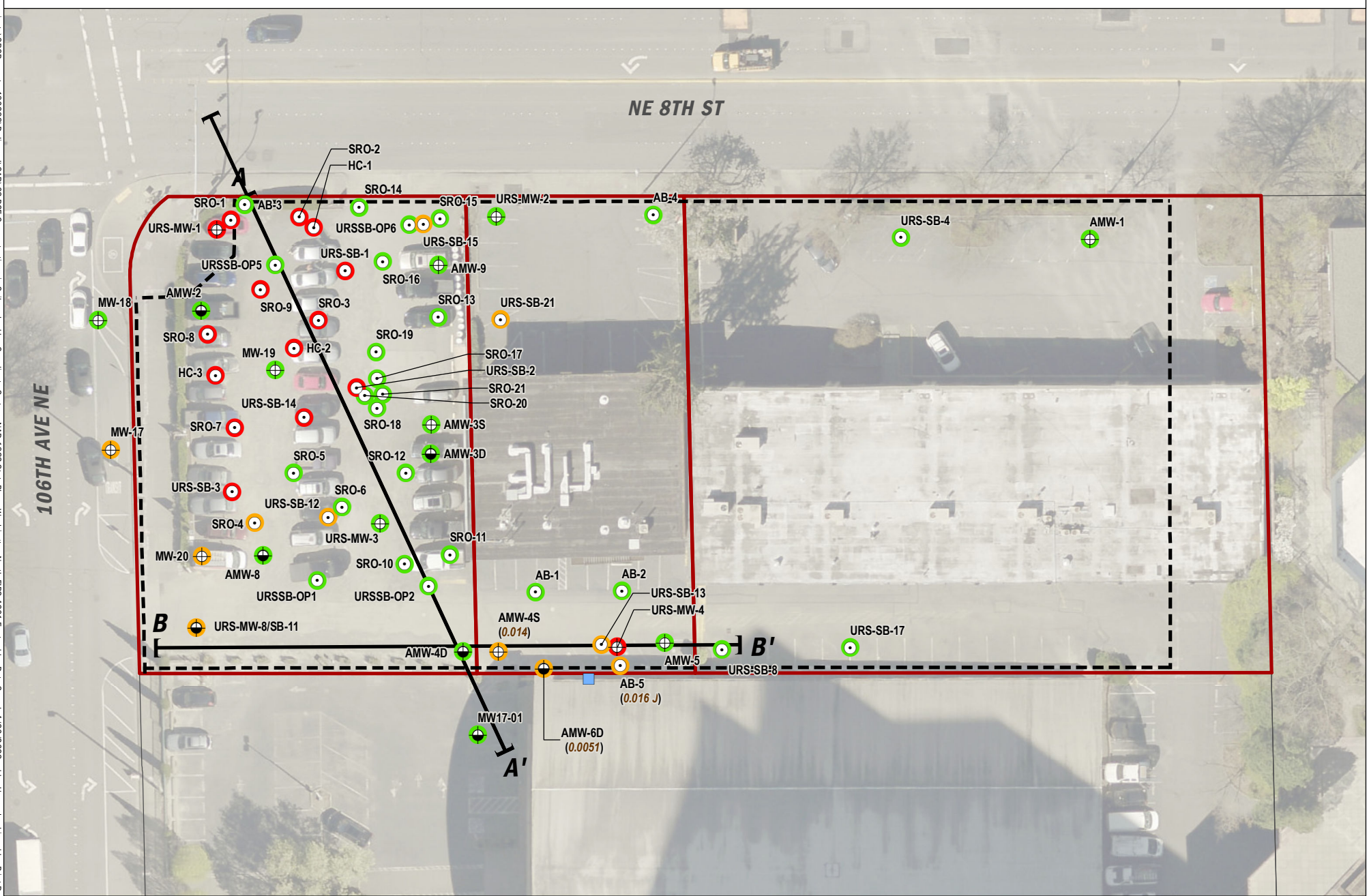
## Pre-excavation TPH Concentrations in Soil

Cleanup Action Report  
 NE 8th St and 106th Ave NE  
 Bellevue, Washington

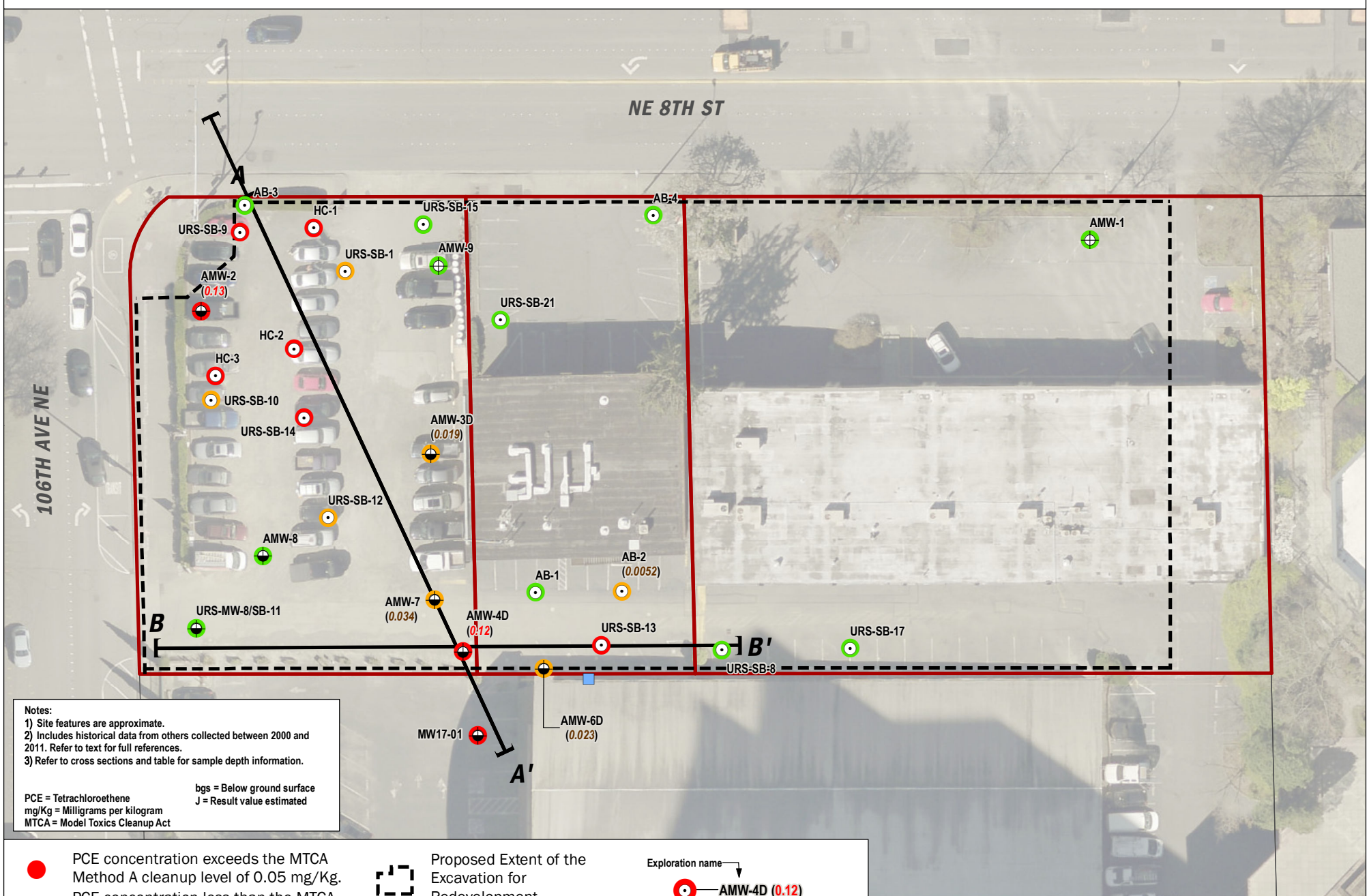
|  |                       |                    |                        |
|--|-----------------------|--------------------|------------------------|
|  | APR-2023              | BY:<br>MLK / TDR   | FIGURE NO.<br><b>2</b> |
|  | PROJECT NO.<br>190298 | REVISED BY:<br>NLK |                        |



PCE IN SHALLOW SOIL (0 TO 40 FT BGS)



PCE IN DEEP SOIL (>40 FT BGS)



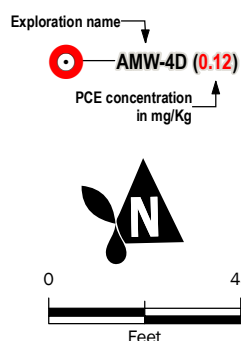
Notes:  
 1) Site features are approximate.  
 2) Includes historical data from others collected between 2000 and 2011. Refer to text for full references.  
 3) Refer to cross sections and table for sample depth information.

PCE = Tetrachloroethene  
 mg/Kg = Milligrams per kilogram  
 MTCA = Model Toxics Cleanup Act

bgs = Below ground surface  
 J = Result value estimated

- PCE concentration exceeds the MTCA Method A cleanup level of 0.05 mg/Kg.
- PCE concentration less than the MTCA Method A cleanup level of 0.05 mg/Kg.
- PCE not detected.
- ⊕ Monitoring Well
- ⊕ Deep Monitoring Well
- ⊕ Soil Boring
- Cross Section

- Proposed Extent of the Excavation for Redevelopment
- Catch basin suspected of historical solvent release(s)
- Subject Property
- King County Tax Parcel



**Pre-excavation  
 PCE Concentrations in Soil**  
 Cleanup Action Report  
 NE 8th St and 106th Ave NE  
 Bellevue, Washington

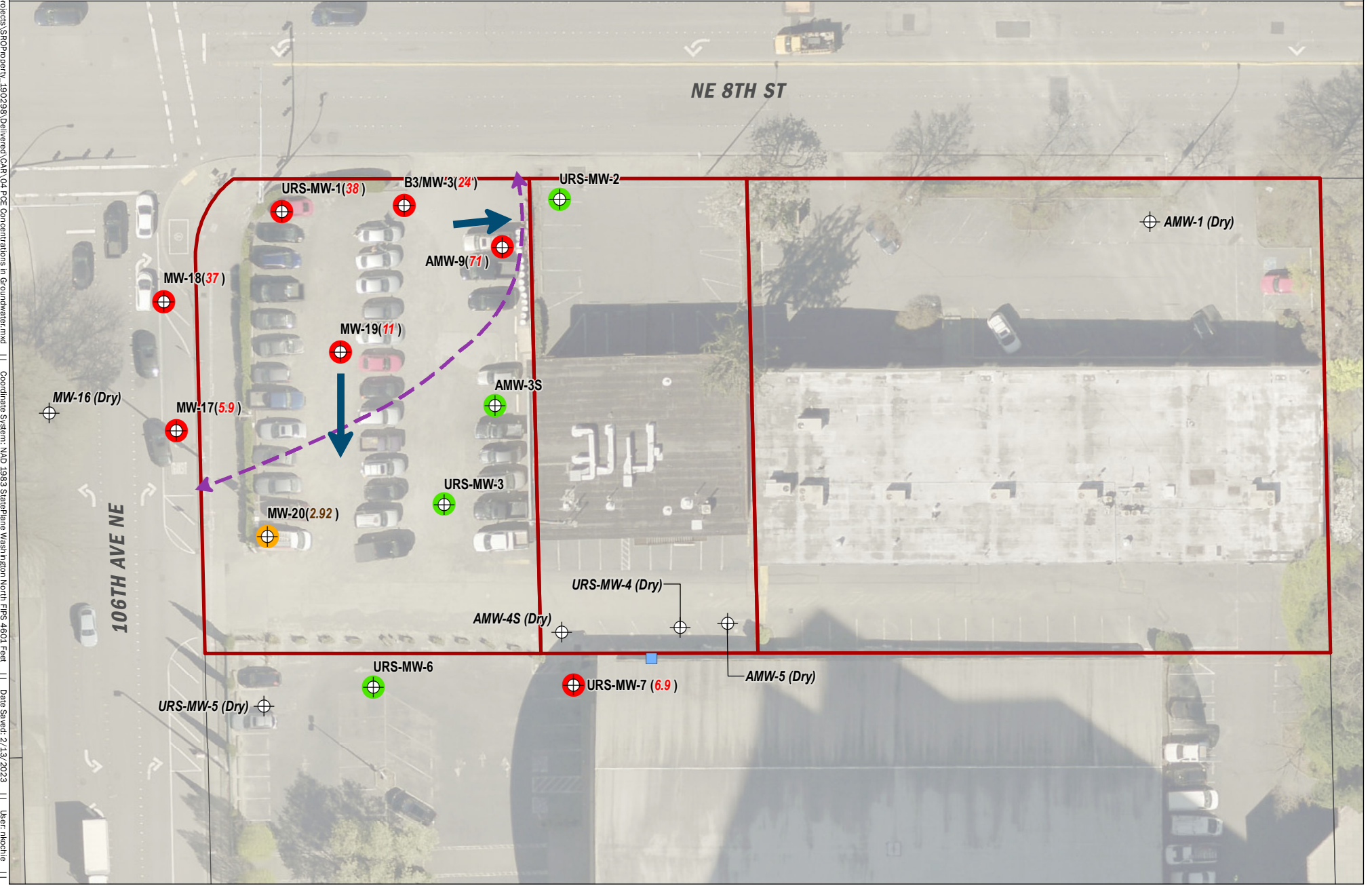


APR-2023  
 PROJECT NO.  
 190298

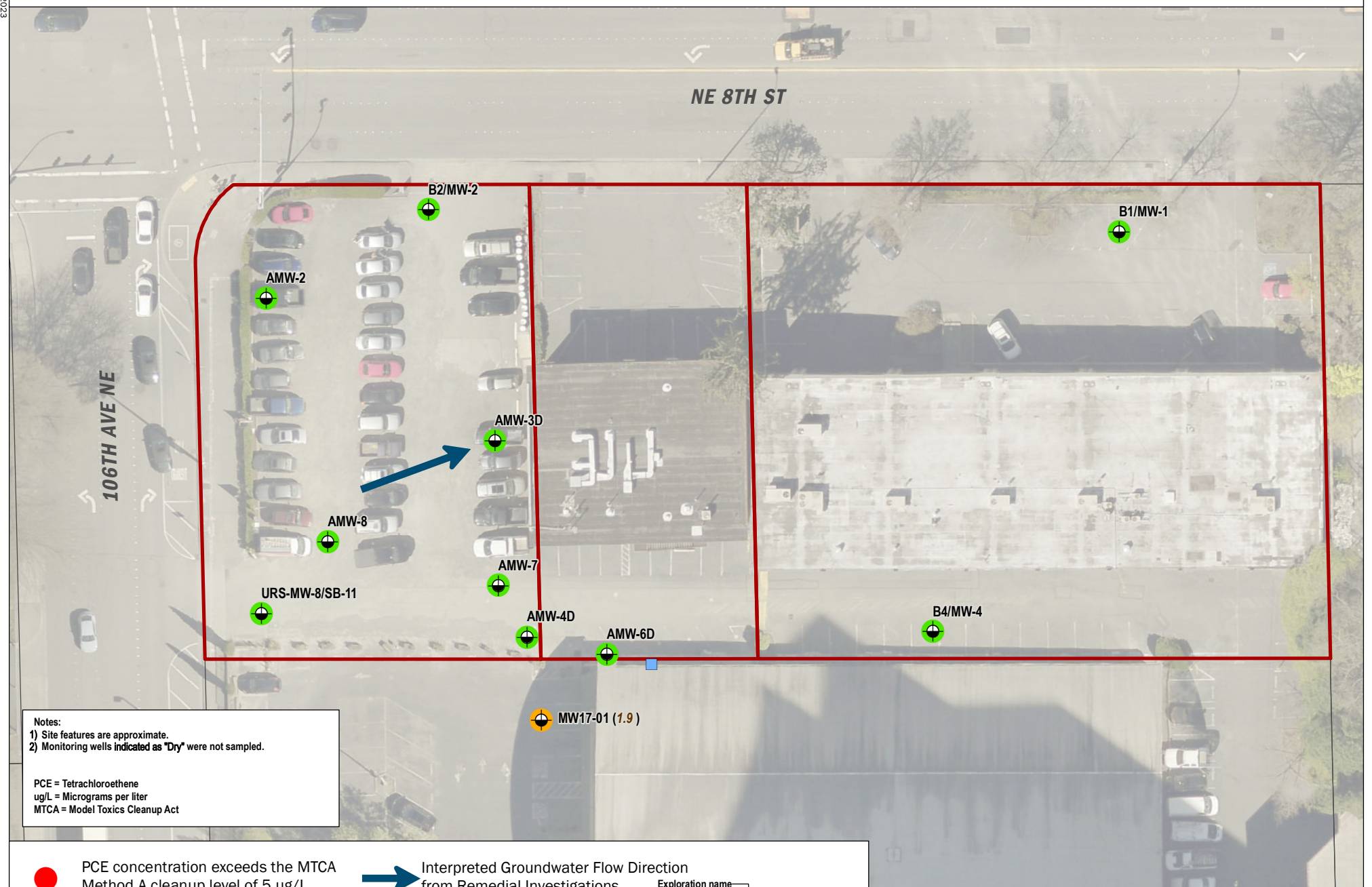
BY:  
 MLK / TDR  
 REVISED BY:  
 WEG

FIGURE NO.  
**3**

**PCE IN SHALLOW GROUNDWATER (134 to 130 FT ELEVATION)**



**PCE IN DEEP GROUNDWATER (83 to 80 FT ELEVATION)**



Notes:  
 1) Site features are approximate.  
 2) Monitoring wells indicated as "Dry" were not sampled.

PCE = Tetrachloroethene  
 ug/L = Micrograms per liter  
 MTCA = Model Toxics Cleanup Act

- PCE concentration exceeds the MTCA Method A cleanup level of 5 ug/L.
- PCE concentration less than the MTCA Method A cleanup level of 5 ug/L.
- PCE not detected.
- ⊕ Monitoring Well
- ⊕ Deep Monitoring Well
- ↔ Interpreted Extent of MTCA Exceedances in Groundwater (Thinner Toys Release)
- ➔ Interpreted Groundwater Flow Direction from Remedial Investigations
- Catch basin suspected of historical solvent release(s)
- Subject Property
- ⊕ King County Tax Parcel

Exploration name

● MW-19 (31)

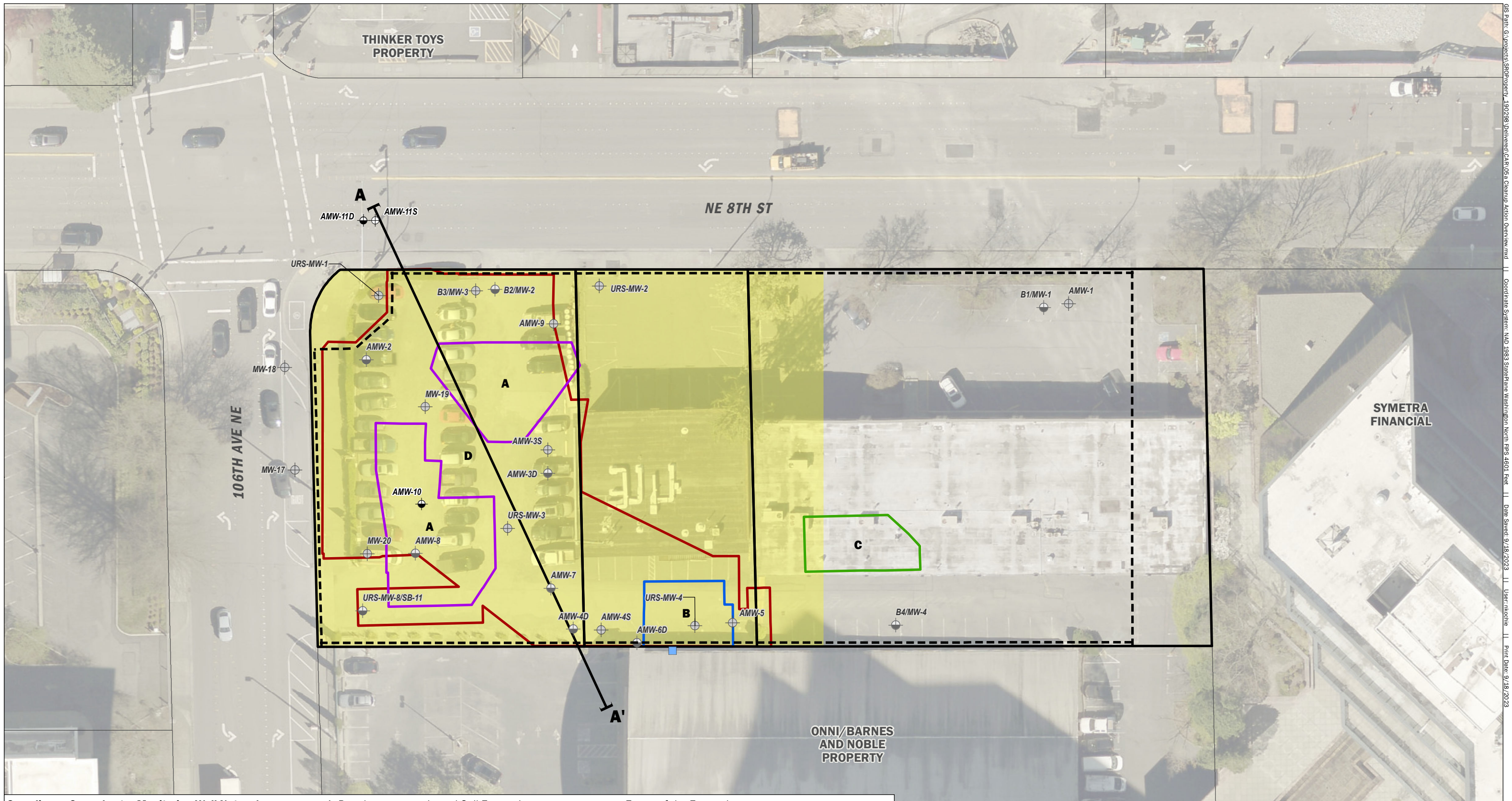
PCE concentration in ug/L

0 45

Feet

**PCE Concentrations in Groundwater**  
 Cleanup Action Report  
 NE 8th St and 106th Ave NE  
 Bellevue, Washington

|  |                    |                 |                        |
|--|--------------------|-----------------|------------------------|
|  | FEB-2023           | BY: MLK / TDR   | FIGURE NO.<br><b>4</b> |
|  | PROJECT NO. 190298 | REVISED BY: NLK |                        |



**Compliance Groundwater Monitoring Well Network**

- ⊕ 2022 Shallow Monitoring Well
- ⊕ 2022 Deep Monitoring Well

**Existing Explorations**

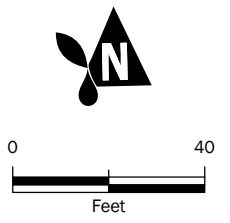
- ⊕ Shallow Monitoring Well
- ⊕ Deep Monitoring Well

■ Extent of Chemical Vapor Barrier

- ⬡ A Petroleum-contaminated Soil Excavation (Former Gas Station Source)
- ⬡ B Shallow Solvent-contaminated Soil Excavation (Suspected Solvent release(s) to Off-Property Catch Basin Source)
- ⬡ C Petroleum-contaminated Soil Excavation (Residential Heating Oil Source)
- ⬡ D Solvent-affected Soil Excavation (Thinker Toys Dry Cleaner Source)

- ⬡ Extent of the Excavation for Redevelopment
- ⬡ Subject Property
- ⬡ King County Tax Parcel
- Catch basin suspected of historical solvent release(s)

Notes:  
 1) Site features are approximate.  
 2) Monitoring wells "AMW" installed by Aspect. All other monitoring wells installed by other from 2000 to 2011.

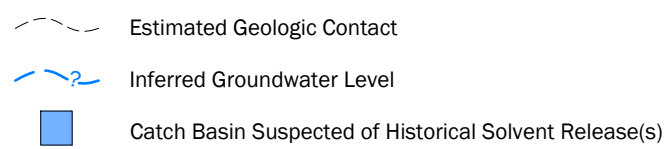
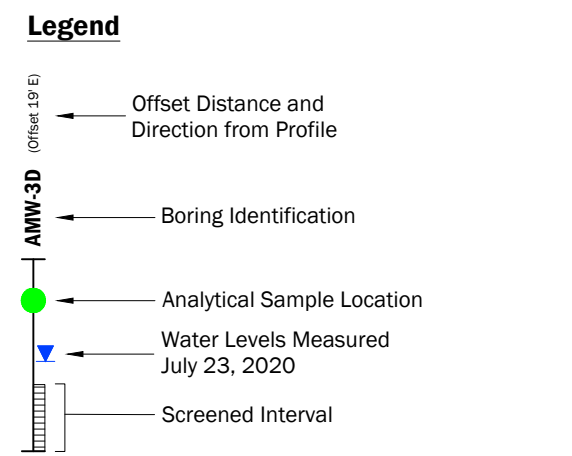
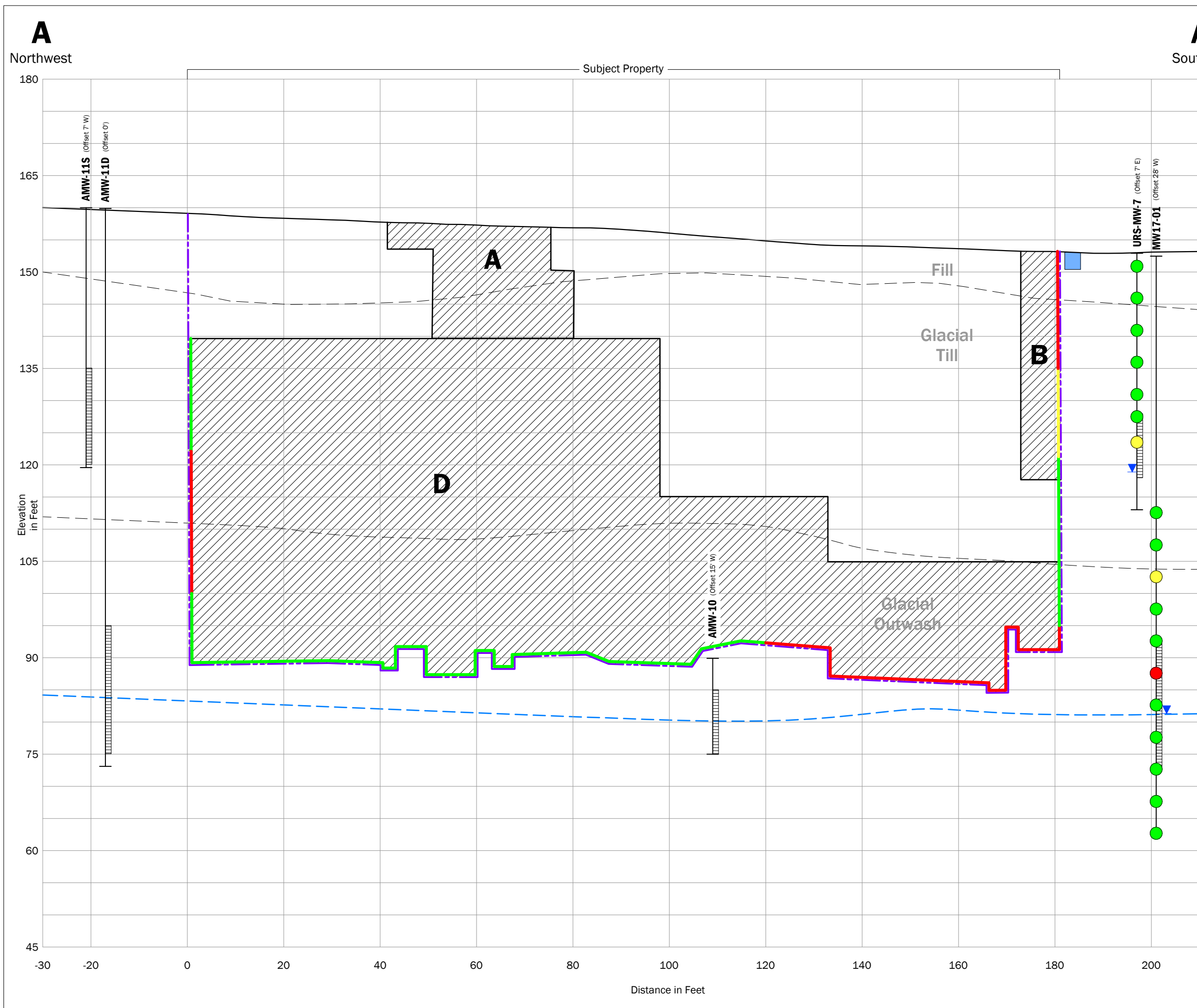


**Cleanup Action Overview Map**  
 Cleanup Action Report  
 NE 8th St and 106th Ave NE  
 Bellevue, Washington

**DRAFT**

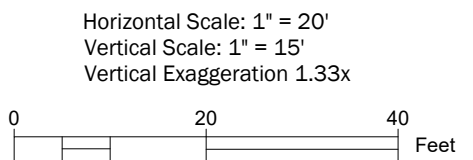
Aspect CONSULTING

|                       |          |  |                         |
|-----------------------|----------|--|-------------------------|
| PROJECT NO.<br>190298 | SEP-2023 | BY:<br>MLK / TDR<br>REVISED BY:<br>NLK | FIGURE NO.<br><b>5a</b> |
|-----------------------|----------|--|-------------------------|



- #### Contamination Areas
- A** Petroleum-contaminated Soil Excavation (Former Gas Station Source)
  - B** Shallow Solvent-contaminated Soil Excavation (Suspected Solvent release(s) to Catch Basin Source)
  - D** Solvent-affected Soil Excavation (Thinker Toys Dry Cleaner Source)

- #### Analytical Results
- PCE detected at a concentration greater than the MTCA Method A cleanup level.
  - PCE and one or more breakdown product detected at a concentration less than the MTCA Method A cleanup level.
  - Contaminants of concern not detected.



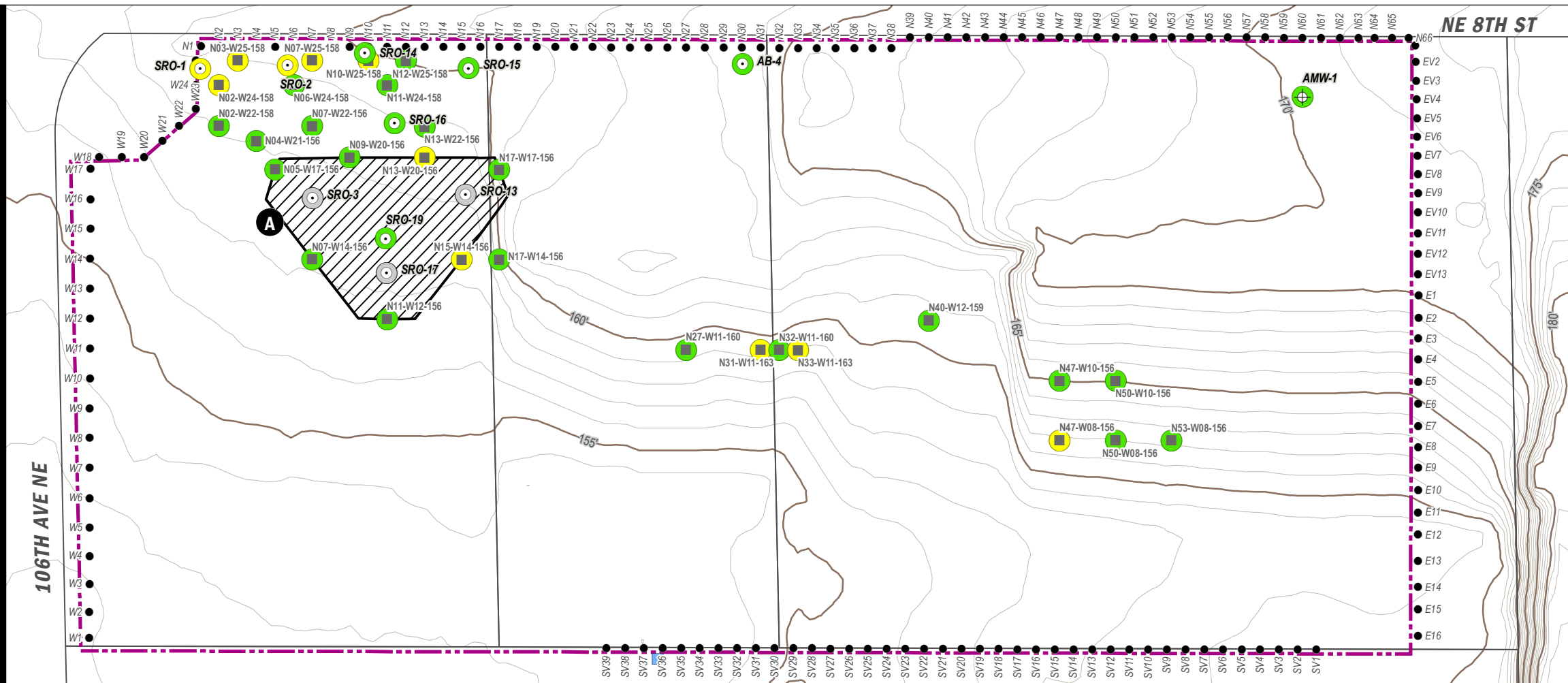
## Cleanup Action Overview

Cleanup Action Report  
 NE 8th Street and 106th Ave NE  
 Bellevue, Washington

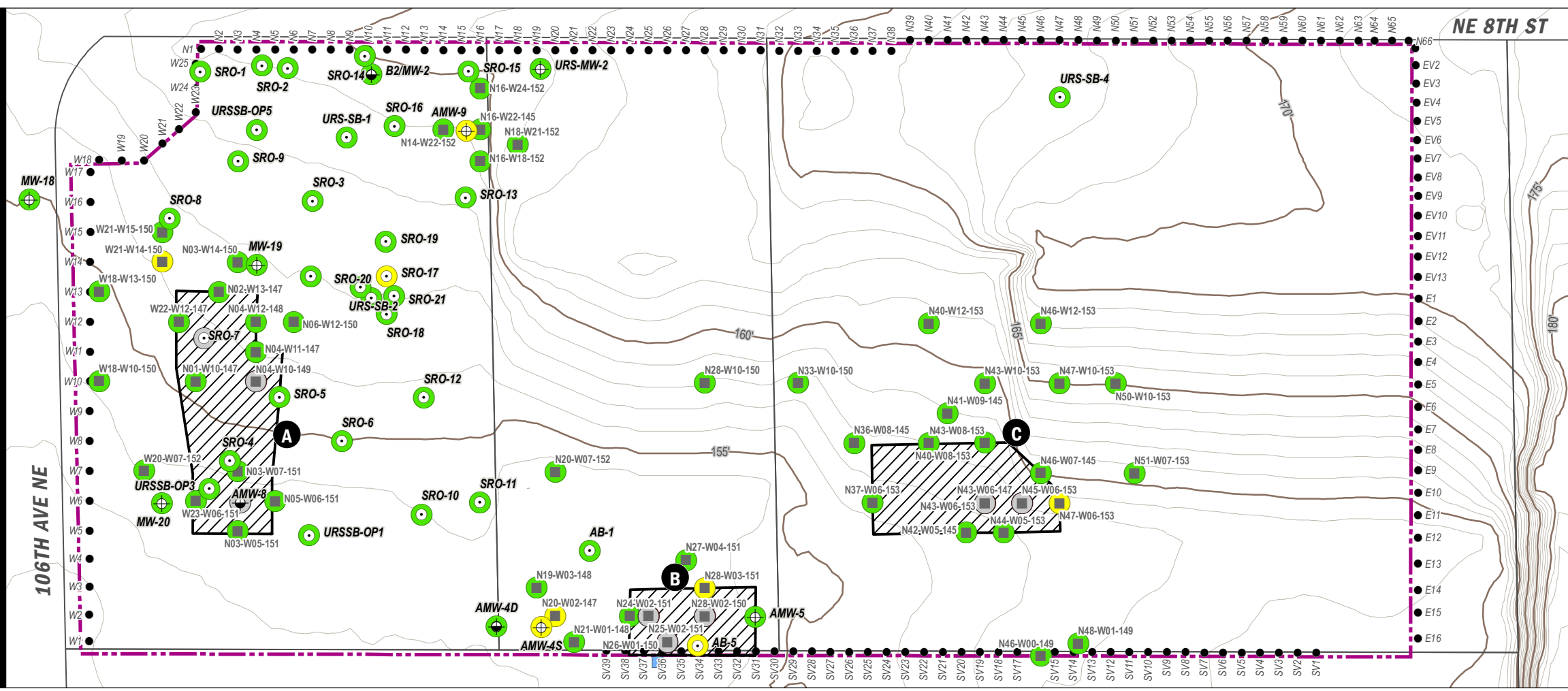
|  |                       |                        |                         |
|--|-----------------------|------------------------|-------------------------|
|  | Jun-2023              | BY: MLK/SCC            | FIGURE NO.<br><b>5b</b> |
|  | PROJECT NO.<br>190298 | REVISED BY:<br>MLK/SCC |                         |

CAD Path: Q:\Schnitzer West\190298 SRO Property\2023-06 Cleanup Action Report\190298-AA Cleanup Action Overview.dwg 5b Cleanup Action Overview | Date Saved: Jun 05, 2023 1:41pm | User: scudd

Elevation: 165-155 ft



Elevation: 155-145 ft

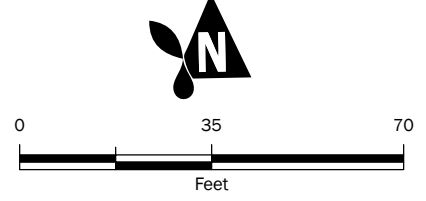


- Catch basin suspected of historical solvent release(s)
- Monitoring Well
- Deep Monitoring Well
- Soil Boring
- Excavation Confirmation Soil Sample
- Shoring Pile
- Contaminant concentrations below the MTCA cleanup levels
- Contaminants were not detected above reporting limits, or above background for metals
- Contaminant concentrations exceeded the MTCA cleanup levels, and representative soil was over-excavated
- Remedial Excavation Area (Refer to report for sampling procedures)
- Shoring Wall and Maximum Horizontal Extent of Mass Excavation
- King County Tax Parcel
- 5-ft Contour Line
- 1-ft Contour Line

- A** Petroleum-contaminated Soil Excavation (Former Gas Station Source)
- B** Shallow Solvent-contaminated Soil Excavation (Suspected Solvent release(s) to Catch Basin Source)
- C** Petroleum-contaminated Soil Excavation (Residential Heating Oil Source)
- D** Solvent-affected Soil Excavation (Thinker Toys Dry Cleaner Source)

Notes:

- 1) Site features are approximate.
- 2) Contour lines created from King County 2016 lidar dataset from DNR Lidar Portal.
- 3) Explorations are only shown if their max depth is within or beyond the depth interval.

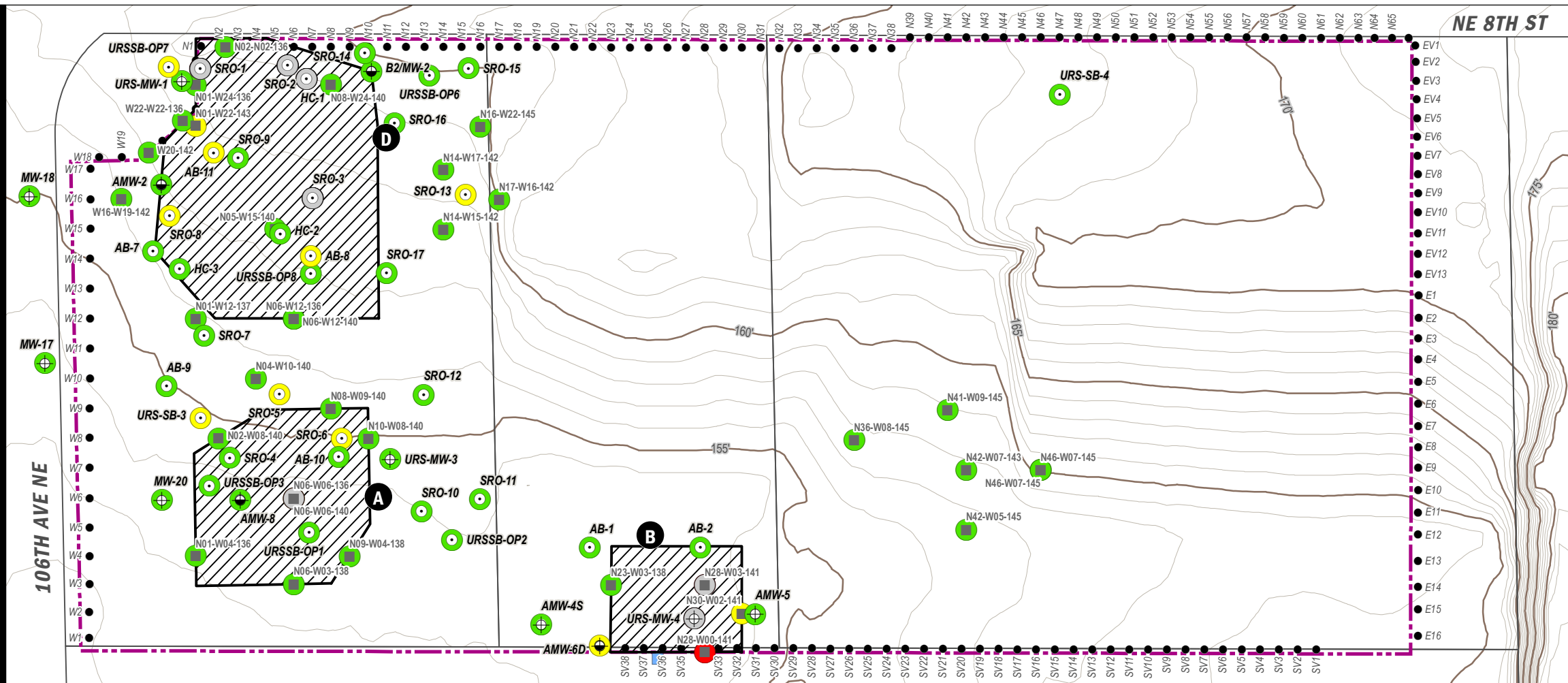


**Remedial Excavation Detail**  
**165 to 145 ft**  
 Cleanup Action Report  
 NE 8th St and 106th Ave NE  
 Bellevue, Washington

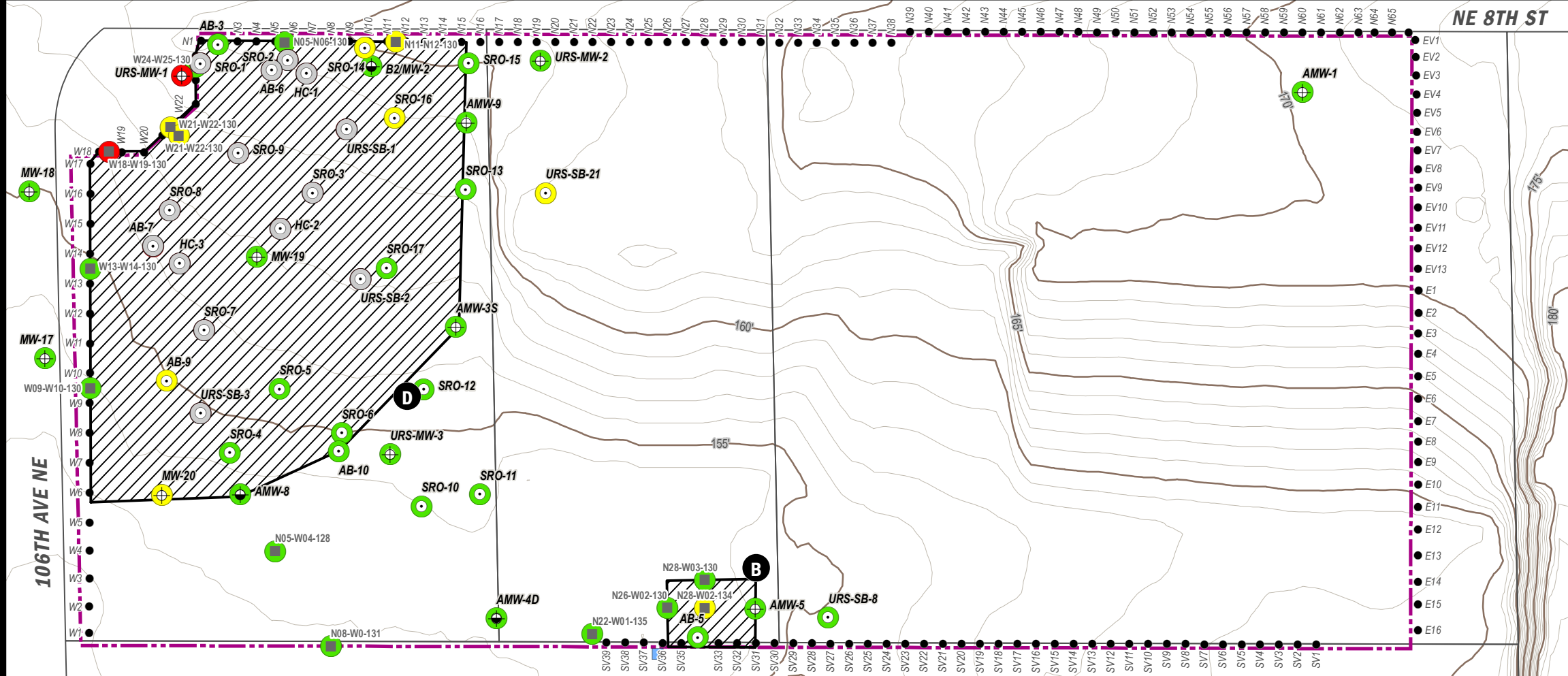
|  |                       |                    |                         |
|--|-----------------------|--------------------|-------------------------|
|  | JUN-2023              | BY: ALC / TDR      | FIGURE NO.<br><b>6a</b> |
|  | PROJECT NO.<br>190298 | REVISED BY:<br>NLK |                         |

GIS Path: C:\projects\SROProperty\_190298\Delivered\CAD\06a Remedial Excavation Detail.mxd | Coordinate System: NAD 1983 StatePlane Washington North FIPS 4601 Feet | Date Saved: 6/12/2023 | User: mchic | Print Date: 6/12/2023

Elevation: 145-135 ft



Elevation: 135-125 ft

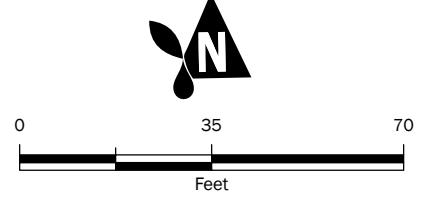


- Catch basin suspected of historical solvent release(s)
- ⊕ Monitoring Well
- ⊕ Deep Monitoring Well
- Soil Boring
- Excavation Confirmation Soil Sample
- Shoring Pile
- Contaminant concentrations exceed the MTCA cleanup levels
- Contaminant concentrations below the MTCA cleanup levels
- Contaminants were not detected above reporting limits, or above background for metals
- Contaminant concentrations exceeded the MTCA cleanup levels, and representative soil was over-excavated
- Remedial Excavation Area (Refer to report for sampling procedures)
- Shoring Wall and Maximum Horizontal Extent of Mass Excavation
- King County Tax Parcel
- 5-ft Contour Line
- 1-ft Contour Line

- A** Petroleum-contaminated Soil Excavation (Former Gas Station Source)
- B** Shallow Solvent-contaminated Soil Excavation (Suspected Solvent release(s) to Catch Basin Source)
- C** Petroleum-contaminated Soil Excavation (Residential Heating Oil Source)
- D** Solvent-affected Soil Excavation (Thinker Toys Dry Cleaner Source)

Notes:

- 1) Site features are approximate.
- 2) Contour lines created from King County 2016 lidar dataset from DNR Lidar Portal.
- 3) Explorations are only shown if their max depth is within or beyond the depth interval.



## Remedial Excavation Detail

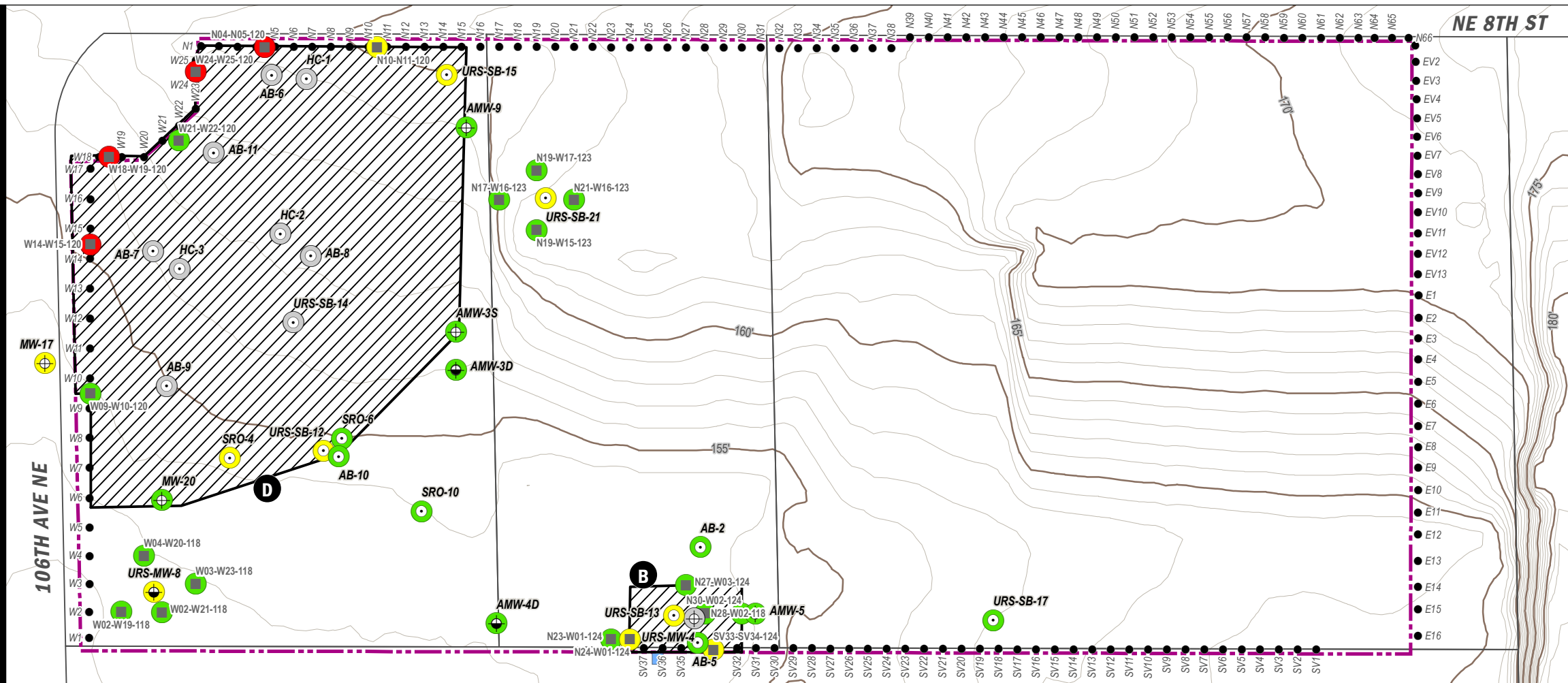
### 145 to 125 ft

Cleanup Action Report  
NE 8th St and 106th Ave NE  
Bellevue, Washington

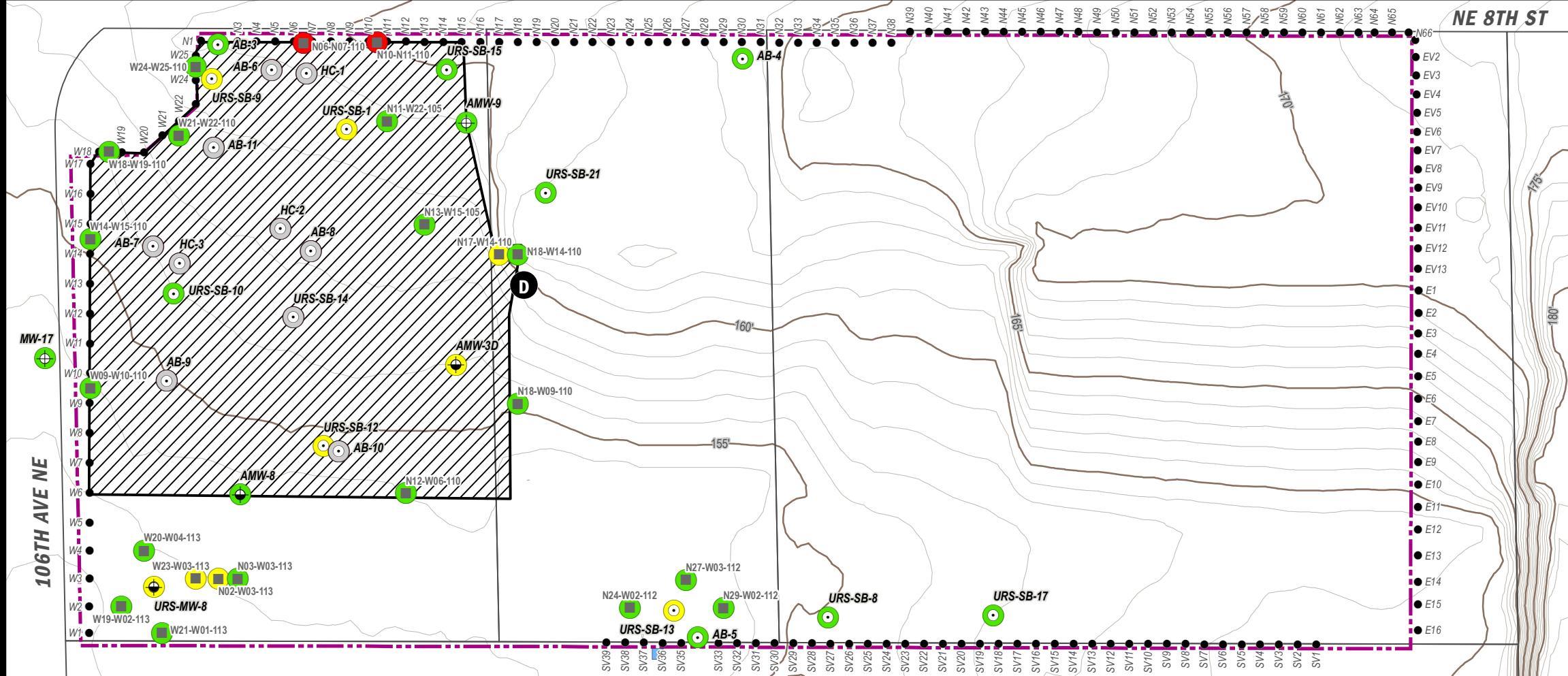
|  |                       |                          |                         |
|--|-----------------------|--------------------------|-------------------------|
|  | JUN-2023              | BY:<br>ALC / TDR         | FIGURE NO.<br><b>6b</b> |
|  | PROJECT NO.<br>190298 | REVISED BY:<br>NLK / WBL |                         |

GIS Path: C:\projects\SROProperty\_190298\Delivered\CAD\089\_Remedial\_Excavation\_Detail.mxd | Coordinate System: NAD 1983 StatePlane Washington North FIPS 4601 Feet | Date Saved: 6/12/2023 | User: mchicche | Print Date: 6/12/2023

Elevation: 125-115 ft



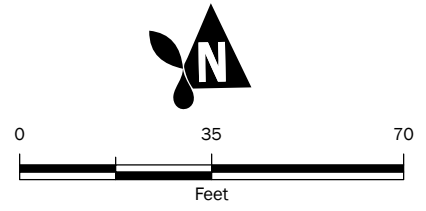
Elevation: 115-105 ft



- Catch basin suspected of historical solvent release(s)
- ⊕ Monitoring Well
- ⊕ Deep Monitoring Well
- ⊙ Soil Boring
- Excavation Confirmation Soil Sample
- Shoring Pile
- Contaminant concentrations exceed the MTCA cleanup levels
- Contaminant concentrations below the MTCA cleanup levels
- Contaminants were not detected above reporting limits, or above background for metals
- Contaminant concentrations exceeded the MTCA cleanup levels, and representative soil was over-excavated
- Remedial Excavation Area (Refer to report for sampling procedures)
- Shoring Wall and Maximum Horizontal Extent of Mass Excavation
- King County Tax Parcel
- 1-ft Contour Line
- 5-ft Contour Line

- A** Petroleum-contaminated Soil Excavation (Former Gas Station Source)
- B** Shallow Solvent-contaminated Soil Excavation (Suspected Solvent release(s) to Catch Basin Source)
- C** Petroleum-contaminated Soil Excavation (Residential Heating Oil Source)
- D** Solvent-affected Soil Excavation (Thinker Toys Dry Cleaner Source)

Notes:  
 1) Site features are approximate.  
 2) Contour lines created from King County 2016 lidar dataset from DNR Lidar Portal.  
 3) Explorations are only shown if their max depth is within or beyond the depth interval.



## Remedial Excavation Detail

### 125 to 105 ft

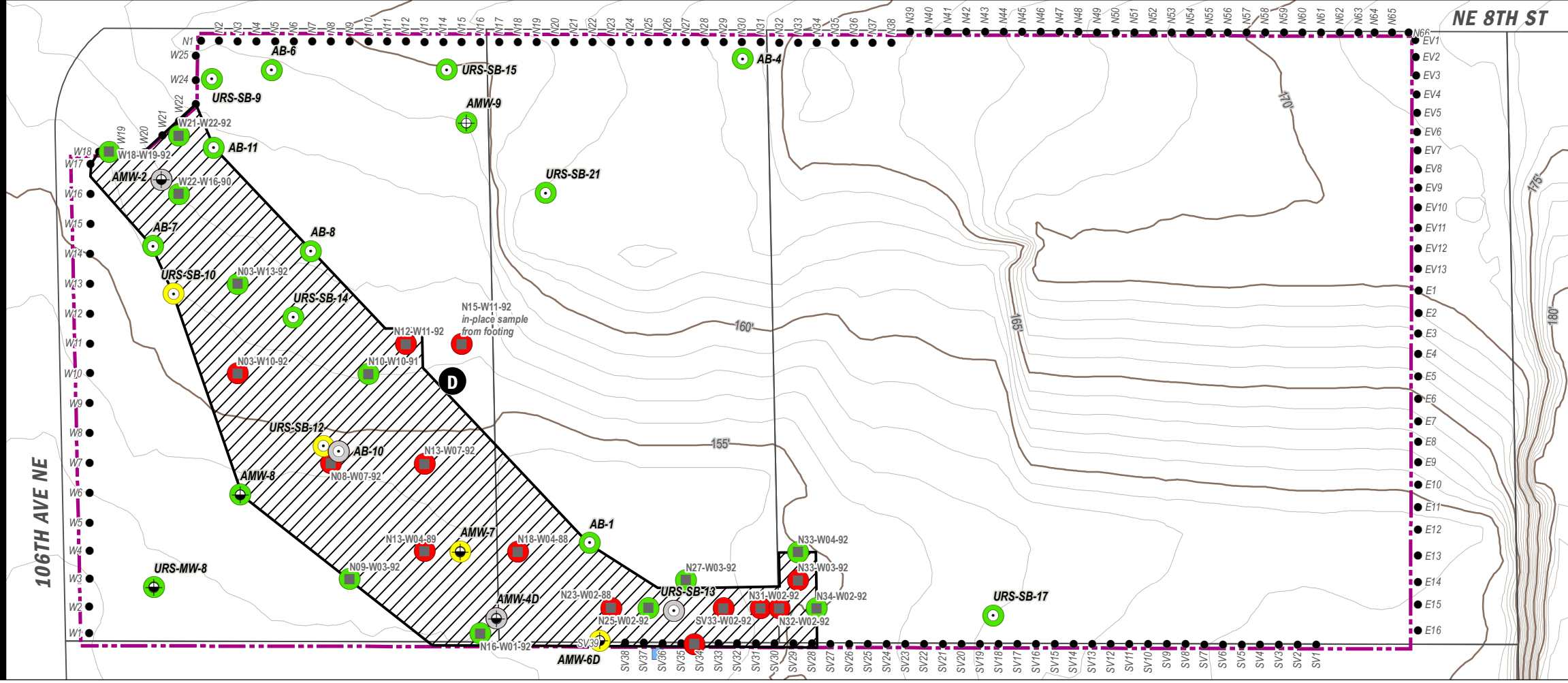
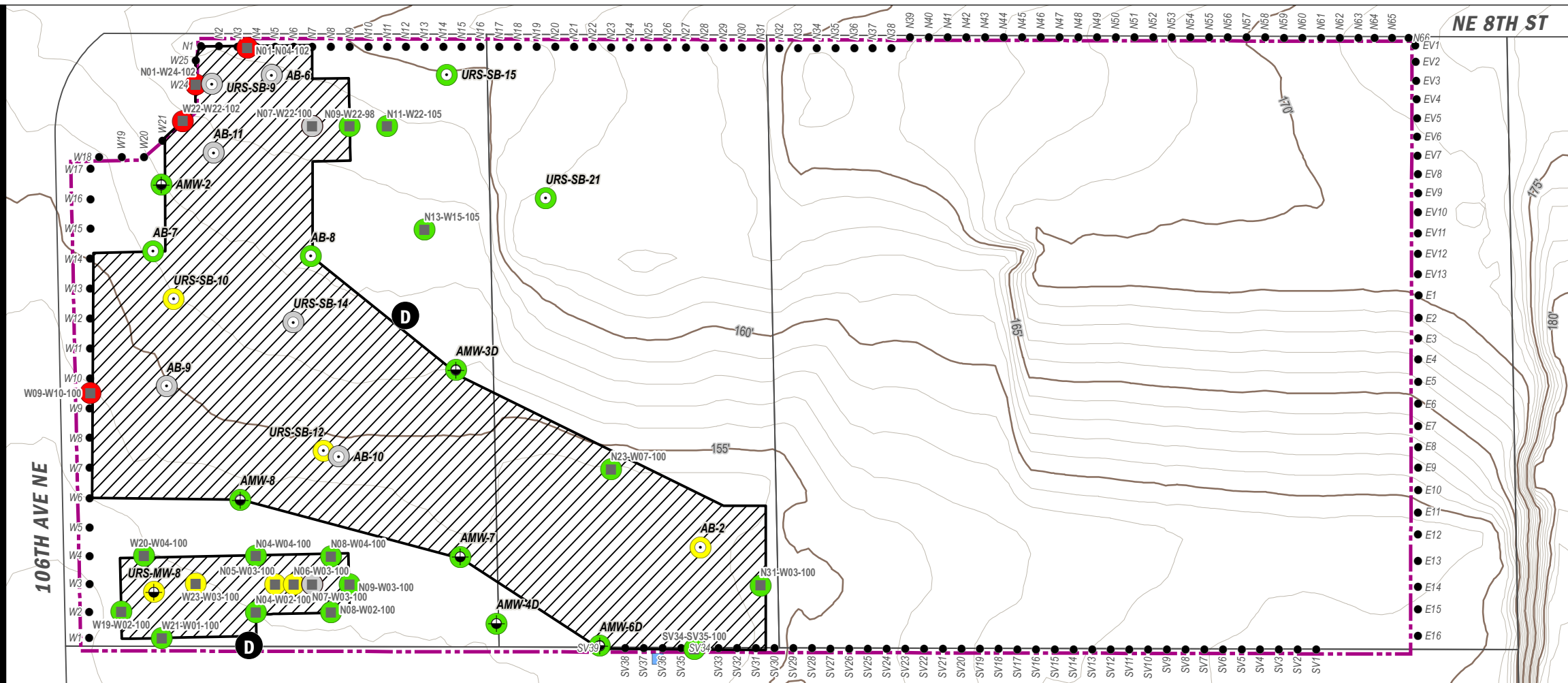
Cleanup Action Report  
 NE 8th St and 106th Ave NE  
 Bellevue, Washington

|  |                       |                          |                         |
|--|-----------------------|--------------------------|-------------------------|
|  | JUN-2023              | BY:<br>ALC / TDR         | FIGURE NO.<br><b>6c</b> |
|  | PROJECT NO.<br>190298 | REVISED BY:<br>NLK / WBL |                         |

GIS Path: G:\projects\SROProperty\_190298\Delivered\CAD\06\_Remedial Excavation Detail.mxd | Coordinate System: UTM 1983 StatePlane Washington North FIPS 4601 Feet | Date Saved: 6/14/2023 | User: mchoie | Print Date: 6/14/2023

Elevation: 105-95 ft

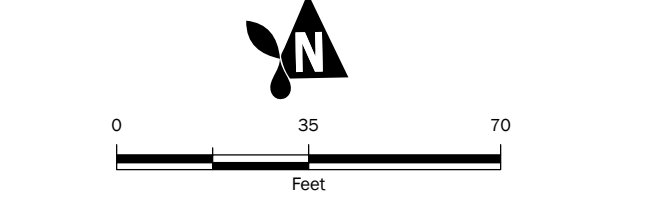
Elevation: 95-85 ft



- Catch basin suspected of historical solvent release(s)
- ⊕ Monitoring Well
- ⊕ Deep Monitoring Well
- Soil Boring
- Excavation Confirmation Soil Sample
- Shoring Pile
- Contaminant concentrations exceed the MTCA cleanup levels
- Contaminant concentrations below the MTCA cleanup levels
- Contaminants were not detected above reporting limits, or above background for metals
- Contaminant concentration(s) exceeded the MTCA cleanup levels, and representative soil was over-excavated
- ▨ Remedial Excavation Area (Refer to report for sampling procedures)
- - - Shoring Wall and Maximum Horizontal Extent of Mass Excavation
- King County Tax Parcel
- 5-ft Contour Line
- - - 1-ft Contour Line

- A** Petroleum-contaminated Soil Excavation (Former Gas Station Source)
- B** Shallow Solvent-contaminated Soil Excavation (Suspected Solvent release(s) to Catch Basin Source)
- C** Petroleum-contaminated Soil Excavation (Residential Heating Oil Source)
- D** Solvent-affected Soil Excavation (Thinker Toys Dry Cleaner Source)

Notes:  
 1) Site features are approximate.  
 2) Contour lines created from King County 2016 lidar dataset from DNR Lidar Portal.  
 3) Explorations are only shown if their max depth is within or beyond the depth interval.



### Remedial Excavation Detail

#### 105 to 85 ft

Cleanup Action Report  
 NE 8th St and 106th Ave NE  
 Bellevue, Washington

|  |                       |                          |                         |
|--|-----------------------|--------------------------|-------------------------|
|  | JUN-2023              | BY:<br>ALC / TDR         | FIGURE NO.<br><b>6d</b> |
|  | PROJECT NO.<br>190298 | REVISED BY:<br>NLK / WBL |                         |

GIS Path: C:\projects\SRP\Property\_190298\Delivered\CAD\064 Remedial Excavation Detail.mxd | Coordinate System: NAD 1983 StatePlane Washington North FIPS 4601 Feet | Date Saved: 6/14/2023 | User: rmoehle | Print Date: 6/14/2023



## **APPENDIX A**

### **Pre-Excavation Exploration and Decommissioning Logs**

|   |   |  |  |  |
|---|---|--|--|--|
| Coarse-Grained Soils - More than 50% <sup>1</sup> Retained on No. 200 Sieve | Gravels - More than 50% <sup>1</sup> of Coarse Fraction Retained on No. 4 Sieve | ≤ 5% Fines   | GW   | Well-graded GRAVEL<br>Well-graded GRAVEL WITH SAND     |
|   |   |  | GP   | Poorly-graded GRAVEL<br>Poorly-graded GRAVEL WITH SAND |
|   |   |  | GM   | SILTY GRAVEL<br>SILTY GRAVEL WITH SAND                 |
|   | Sands - 50% <sup>1</sup> or More of Coarse Fraction Passes No. 4 Sieve          | ≥ 15% Fines  | GC   | CLAYEY GRAVEL<br>CLAYEY GRAVEL WITH SAND               |
|   |   |  | SW   | Well-graded SAND<br>Well-graded SAND WITH GRAVEL       |
|   |   |  | SP   | Poorly-graded SAND<br>Poorly-graded SAND WITH GRAVEL   |
| Fine-Grained Soils - 50% <sup>1</sup> or More Passes No. 200 Sieve          | Sands - 50% <sup>1</sup> or More of Coarse Fraction Passes No. 4 Sieve          | ≤ 5% Fines   | SM   | SILTY SAND<br>SILTY SAND WITH GRAVEL                   |
|   |   |  | SC   | CLAYEY SAND<br>CLAYEY SAND WITH GRAVEL                 |
|   |   |  | Sils and Clays<br>Liquid Limit Less than 50%   | ML   |
|   | CL  | LEAN CLAY<br>SANDY or GRAVELLY LEAN CLAY<br>LEAN CLAY WITH SAND<br>LEAN CLAY WITH GRAVEL             |  |  |
|   | OL  | ORGANIC SILT<br>SANDY or GRAVELLY ORGANIC SILT<br>ORGANIC SILT WITH SAND<br>ORGANIC SILT WITH GRAVEL |  |  |
|   | Sils and Clays<br>Liquid Limit 50% or More                                      | MH   | ELASTIC SILT<br>SANDY or GRAVELLY ELASTIC SILT<br>ELASTIC SILT WITH SAND<br>ELASTIC SILT WITH GRAVEL |  |
| CH  |   | FAT CLAY<br>SANDY or GRAVELLY FAT CLAY<br>FAT CLAY WITH SAND<br>FAT CLAY WITH GRAVEL                 |  |  |
| OH  |   | ORGANIC CLAY<br>SANDY or GRAVELLY ORGANIC CLAY<br>ORGANIC CLAY WITH SAND<br>ORGANIC CLAY WITH GRAVEL |  |  |
| Highly Organic Soils  |   |  | PT   | PEAT and other mostly organic soils                    |

"WITH SILT" or "WITH CLAY" means 5 to 15% silt and clay, denoted by a "-" in the group name; e.g., SP-SM • "SILTY" or "CLAYEY" means >15% silt and clay • "WITH SAND" or "WITH GRAVEL" means 15 to 30% sand and gravel. • "SANDY" or "GRAVELLY" means >30% sand and gravel. • "Well-graded" means approximately equal amounts of fine to coarse grain sizes • "Poorly graded" means unequal amounts of grain sizes • Group names separated by "/" means soil contains layers of the two soil types; e.g., SM/ML.

Soils were described and identified in the field in general accordance with the methods described in ASTM D2488. Where indicated in the log, soils were classified using ASTM D2487 or other laboratory tests as appropriate. Refer to the report accompanying these exploration logs for details.

1. Estimated or measured percentage by dry weight
2. (SPT) Standard Penetration Test (ASTM D1586)
3. Determined by SPT, DCPT (ASTM STP399) or other field methods. See report text for details.

|      |   |                                      |                               |
|------|---|--------------------------------------|-------------------------------|
| MC   | = | Natural Moisture Content             | <b>GEOTECHNICAL LAB TESTS</b> |
| PS   | = | Particle Size Distribution           |                               |
| FC   | = | Fines Content (% < 0.075 mm)         |                               |
| GH   | = | Hydrometer Test                      |                               |
| AL   | = | Atterberg Limits                     |                               |
| C    | = | Consolidation Test                   |                               |
| Str  | = | Strength Test                        |                               |
| OC   | = | Organic Content (% Loss by Ignition) |                               |
| Comp | = | Proctor Test                         |                               |
| K    | = | Hydraulic Conductivity Test          |                               |
| SG   | = | Specific Gravity Test                |                               |

|                          |   |   |                           |
|--------------------------|---|---|---------------------------|
| <b>Organic Chemicals</b> |   |   | <b>CHEMICAL LAB TESTS</b> |
| BTEX                     | = | Benzene, Toluene, Ethylbenzene, Xylenes                                   |                           |
| TPH-Dx                   | = | Diesel and Oil-Range Petroleum Hydrocarbons                               |                           |
| TPH-G                    | = | Gasoline-Range Petroleum Hydrocarbons                                     |                           |
| VOCs                     | = | Volatile Organic Compounds  |                           |
| SVOCs                    | = | Semi-Volatile Organic Compounds   |                           |
| PAHs                     | = | Polycyclic Aromatic Hydrocarbon Compounds                                 |                           |
| PCBs                     | = | Polychlorinated Biphenyls   |                           |
| <b>Metals</b>            |   |   |                           |
| RCRA8                    | = | As, Ba, Cd, Cr, Pb, Hg, Se, Ag, (d = dissolved, t = total)                |                           |
| MTCA5                    | = | As, Cd, Cr, Hg, Pb (d = dissolved, t = total)                             |                           |
| PP-13                    | = | Ag, As, Be, Cd, Cr, Cu, Hg, Ni, Pb, Sb, Se, Tl, Zn (d=dissolved, t=total) |                           |

|                  |   |                               |                    |
|------------------|---|-------------------------------|--------------------|
| PID              | = | Photoionization Detector      | <b>FIELD TESTS</b> |
| Sheen            | = | Oil Sheen Test                |                    |
| SPT <sup>2</sup> | = | Standard Penetration Test     |                    |
| NSPT             | = | Non-Standard Penetration Test |                    |
| DCPT             | = | Dynamic Cone Penetration Test |                    |

|                         |   |                              |
|-------------------------|---|------------------------------|
| <b>Descriptive Term</b> | <b>Size Range and Sieve Number</b>        | <b>COMPONENT DEFINITIONS</b> |
| Boulders                | = Larger than 12 inches                   |                              |
| Cobbles                 | = 3 inches to 12 inches                   |                              |
| Coarse Gravel           | = 3 inches to 3/4 inches                  |                              |
| Fine Gravel             | = 3/4 inches to No. 4 (4.75 mm)           |                              |
| Coarse Sand             | = No. 4 (4.75 mm) to No. 10 (2.00 mm)     |                              |
| Medium Sand             | = No. 10 (2.00 mm) to No. 40 (0.425 mm)   |                              |
| Fine Sand               | = No. 40 (0.425 mm) to No. 200 (0.075 mm) |                              |
| Silt and Clay           | = Smaller than No. 200 (0.075 mm)         |                              |

|                    |                 |                    |                   |   |
|--------------------|-----------------|--------------------|-------------------|---|
| <b>% by Weight</b> | <b>Modifier</b> | <b>% by Weight</b> | <b>Modifier</b>   | <b>ESTIMATED<sup>1</sup> PERCENTAGE</b> |
| <1                 | =               | Subtrace           | 15 to 25 = Little |   |
| 1 to <5            | =               | Trace              | 30 to 45 = Some   |   |
| 5 to 10            | =               | Few                | >50 = Mostly      |   |

|                |   |  |                         |
|----------------|---|--|-------------------------|
| Dry            | = | Absence of moisture, dusty, dry to the touch       | <b>MOISTURE CONTENT</b> |
| Slightly Moist | = | Perceptible moisture                               |                         |
| Moist          | = | Damp but no visible water                          |                         |
| Very Moist     | = | Water visible but not free draining                |                         |
| Wet            | = | Visible free water, usually from below water table |                         |

|   |                                   |   |                         |
|---|-----------------------------------|---|-------------------------|
| <b>Non-Cohesive or Coarse-Grained Soils</b> |                                   |   | <b>RELATIVE DENSITY</b> |
| <b>Density<sup>3</sup></b>                  | <b>SPT<sup>2</sup> Blows/Foot</b> | <b>Penetration with 1/2" Diameter Rod</b> |                         |
| Very Loose                                  | = 0 to 4                          | ≥ 2'                                      |                         |
| Loose                                       | = 5 to 10                         | 1' to 2'                                  |                         |
| Medium Dense                                | = 11 to 30                        | 3" to 1'                                  |                         |
| Dense                                       | = 31 to 50                        | 1" to 3"                                  |                         |
| Very Dense                                  | = > 50                            | < 1"                                      |                         |

|                                       |                                   |   |                    |
|---------------------------------------|-----------------------------------|---|--------------------|
| <b>Cohesive or Fine-Grained Soils</b> |                                   |   | <b>CONSISTENCY</b> |
| <b>Consistency<sup>3</sup></b>        | <b>SPT<sup>2</sup> Blows/Foot</b> | <b>Manual Test</b>  |                    |
| Very Soft                             | = 0 to 1                          | Penetrated >1" easily by thumb. Extrudes between thumb & fingers.   |                    |
| Soft                                  | = 2 to 4                          | Penetrated 1/4" to 1" easily by thumb. Easily molded.               |                    |
| Medium Stiff                          | = 5 to 8                          | Penetrated >1/4" with effort by thumb. Molded with strong pressure. |                    |
| Stiff                                 | = 9 to 15                         | Indented ~1/4" with effort by thumb.                                |                    |
| Very Stiff                            | = 16 to 30                        | Indented easily by thumbnail.                                       |                    |
| Hard                                  | = > 30                            | Indented with difficulty by thumbnail.                              |                    |

|                          |                      |          |
|--------------------------|----------------------|----------|
| <b>GEOLOGIC CONTACTS</b> |                      |          |
| Observed and Distinct    | Observed and Gradual | Inferred |

|   |                     |
|---|---------------------|
|  | Exploration Log Key |
|---|---------------------|



### NE 8th & 106th - 190298

### Monitoring Well Log

*Project Address & Site Specific Location*  
10605 NE 8th Street, Bellevue, Washington, Northeastern corner of property

*Coordinates (SPN NAD83 ft)*

*Exploration Number*

E:1304000 N:228140

**AMW-1**

*Contractor*

*Equipment*

*Sampling Method*

*Ground Surface Elev. (NAVD88)*

Cascade Drilling, Inc.

Mobile B-59 truck-mount

300 lb downhole hammer

170.41'

Ecology Well Tag No. BLK382

*Operator*

*Exploration Method(s)*  
8.5" OD X 4.25" ID  
Hollow-Stem Auger

*Work Start/Completion Dates*

*Top of Casing Elev. (NAVD88)*

*Depth to Water (Below GS)*

James Goble

8.5" OD X 4.25" ID  
Hollow-Stem Auger

9/26/2019

170.05'

No Water Encountered

| Depth (feet) | Elev. (feet) | Exploration Completion and Notes   | Sample Type/ID | Analytical Sample Number & Lab Test(s)  | Field Tests  | Material Type | Description  | Depth (ft) |
|--------------|--------------|------------------------------------|----------------|---|--|---------------|--|------------|
| 170          |              | 8 inch diam. monument in concrete  |                |   |  |               | ASPHALT; with base course; 6 inches thick  |            |
|              |              | 2 inch diam. Sch. 40 PVC riser     |                |   |  |               | <b>FILL</b><br>SILT WITH SAND (ML); hard, slightly moist, light brown; non-plastic; trace fine sand; trace coarse gravel         |            |
| 5            | 165          | 3/8 inch bentonite chips, hydrated |                |   | Blows (non-SPT)=14, 24, 43<br>PID=0.0<br>Sheen=None<br>Chem or petro odor=None |               | <b>GLACIAL TILL</b><br>SANDY SILT WITH GRAVEL (ML); hard, moist, light gray-brown; non-plastic; fine sand; fine to coarse gravel | 5          |
| 10           | 160          |                                    |                |   | Blows (non-SPT)=23, 50/6"<br>PID=0.0<br>Sheen=None<br>Chem or petro odor=None  |               |  | 10         |
| 15           | 155          |                                    |                | AMW-1-15.0<br>cVOCs, NWTPH-Dx, NWTPH-Gx | Blows (non-SPT)=43, 50/6"<br>PID=0.0<br>Sheen=None<br>Chem or petro odor=None  |               | Local rusty staining   | 15         |
| 20           | 150          |                                    |                |   | Blows (non-SPT)=50/6"<br>PID=0.0<br>Sheen=None<br>Chem or petro odor=None      |               |  | 20         |
|              |              |                                    |                |   | Blows (non-SPT)=50/6"<br>PID=0.0<br>Sheen=None<br>Chem or petro odor=None      |               | Becomes slightly moist; trace medium sand  |            |

**Legend**

- ☐ No Soil Sample Recovery
- ▣ Split Barrel 3.25" X 2.375" (D&M)

Water Level

No Water Encountered

See Exploration Log Key for explanation of symbols

Logged by: ACO  
Approved by: Mv 2019-11-07

**Exploration Log**  
**AMW-1**

Sheet 1 of 2



### NE 8th & 106th - 190298

### Monitoring Well Log

Project Address & Site Specific Location  
10605 NE 8th Street, Bellevue, Washington, Northeastern corner of property

Coordinates (SPN NAD83 ft)  
E:1304000 N:228140  
Ground Surface Elev. (NAVD88)  
170.41'  
Top of Casing Elev. (NAVD88)  
170.05'

Exploration Number

## AMW-1

Ecology Well Tag No.  
BLK382

Depth to Water (Below GS)

No Water Encountered

Contractor  
Cascade Drilling, Inc.

Equipment  
Mobile B-59 truck-mount

Sampling Method  
300 lb downhole hammer

Operator  
James Goble

Exploration Method(s)  
8.5" OD X 4.25" ID  
Hollow-Stem Auger

Work Start/Completion Dates  
9/26/2019

| Depth (feet) | Elev. (feet) | Exploration Completion and Notes                      | Sample Type/ID | Analytical Sample Number & Lab Test(s)  | Field Tests   | Material Type | Description  | Depth (ft) |
|--------------|--------------|---|----------------|---|---|---------------|--|------------|
| 145          |              |   |                |   | Blows (non-SPT)=31, 50/6"<br>PID=0.0<br>Sheen=None<br>Chem or petro odor=None |               | <b>GLACIAL TILL</b><br>SANDY SILT WITH GRAVEL (ML); hard, moist, light gray-brown; non-plastic; fine sand; fine to coarse gravel (continued) |            |
|              |              |   |                |   | Blows (non-SPT)=50/6"<br>PID=0.0<br>Sheen=None<br>Chem or petro odor=None     |               | SILTY SAND WITH GRAVEL (SM); very dense, slightly moist, light gray; fine sand; fine to coarse gravel  |            |
| 30           |              |   |                |   | Blows (non-SPT)=50/6"<br>PID=0.0<br>Sheen=None<br>Chem or petro odor=None     |               |  | 30         |
|              |              |   |                |   | Blows (non-SPT)=50/6"<br>PID=0.0<br>Sheen=None<br>Chem or petro odor=None     |               | Becomes dark gray, diamict fabric  |            |
| 35           |              |   |                |   | Blows (non-SPT)=50/6"<br>PID=1.0<br>Sheen=None<br>Chem or petro odor=None     |               | SILT WITH SAND (ML); hard, moist, dark gray non-plastic; fine sand; trace fine gravel  | 35         |
|              |              | 2x12 silica sand filter pack                          |                |   | Blows (non-SPT)=50/6"<br>PID=5.7<br>Sheen=None<br>Chem or petro odor=None     |               | SILTY SAND WITH GRAVEL (SM); very dense, very moist, light brown; medium to coarse sand; fine to coarse gravel; local rusty staining         |            |
|              |              | 2 inch diam Sch 40 PVC slotted screen, 0.01 inch slot |                | AMW-1-37.5<br>cVOCs, NWTPH-Dx, NWTPH-Gx | Blows (non-SPT)=50/6"<br>PID=5.5<br>Sheen=Slight<br>Chem or petro odor=None   |               | Becomes moist.   | 40         |
| 40           |              |   |                |   | Blows (non-SPT)=50/5"<br>PID=5.6<br>Sheen=None<br>Chem or petro odor=None     |               | Becomes slightly moist, gray   |            |
| 45           |              |   |                |   | Blows (non-SPT)=50/6"<br>PID=7.5<br>Sheen=None<br>Chem or petro odor=None     |               | Bottom of exploration at 45.5 ft. bgs.   | 45         |
|              |              | Threaded cap  |                | AMW-1-45.0<br>cVOCs, NWTPH-Dx, NWTPH-Gx |   |               | Note: *Chemical-like or petroleum-like odor  |            |

#### Legend

- ☐ No Soil Sample Recovery
- ▣ Split Barrel 3.25" X 2.375" (D&M)

Water Level

No Water Encountered

See Exploration Log Key for explanation of symbols

Logged by: ACO  
Approved by: Mv 2019-11-07

**Exploration Log**  
**AMW-1**

Sheet 2 of 2



### NE 8th & 106th - 190298

### Monitoring Well Log

Project Address & Site Specific Location  
10605 NE 8th Street, Bellevue, Washington, Northwestern corner of property

Coordinates (SPN NAD83 ft)

Exploration Number

E:1303700 N:228120

**AMW-2**

Contractor

Equipment

Sampling Method

Ground Surface Elev. (NAVD88)

AEC

Sonic

Rotary core

157.17'

Ecology Well Tag No.  
BLT534

Operator

Exploration Method(s)

Work Start/Completion Dates

Top of Casing Elev. (NAVD88)

Depth to Water (Below GS)

Jeffrey Johnson

Sonic

9/26/2019

156.52'

75' (ATD)

| Depth (feet) | Elev. (feet) | Exploration Completion and Notes               | Sample Type/ID | Analytical Sample Number & Lab Test(s) | Field Tests  | Material Type | Description  | Depth (ft) |
|--------------|--------------|--|----------------|--|--|---------------|--|------------|
| 155          |              | 8 inch diam. monument in concrete              |                |  | PID=>1<br>Sheen=None<br>Chem or petro odor=None            |               | <b>FILL</b><br>GRAVEL WITH SILT AND SAND (GP-GM); moist, gray; fine to coarse sand; fine angular (parking lot)                 |            |
| 5            |              | 2 inch diam. Sch 40 PVC riser 0.5 to 70 ft     | S1             |  | PID=>1<br>Sheen=None<br>Chem or petro odor=None            |               | <b>GLACIAL TILL</b><br>SAND WITH SILT AND GRAVEL (SP-SM); moist, light brown; fine to medium sand; trace fine to coarse gravel | 5          |
| 150          |              | 3/8 inch bentonite chips, hydrated, 4 to 68 ft |                |  | PID=1250<br>Sheen=Slight<br>Chem or petro odor=Slight      |               | Becomes gray   | 10         |
| 10           |              |  |                |  |  |               | SANDY SILT WITH GRAVEL (ML); moist, gray; fine to medium sand; fine gravel   |            |
| 15           |              |  | S2             |  | PID=>15,000<br>Sheen=Moderate<br>Chem or petro odor=Strong |               | SAND WITH SILT (SP-SM); moist, gray; medium to coarse sand   | 15         |
| 145          |              |  |                |  |  |               | SANDY SILT WITH GRAVEL (ML); moist, brown; fine to coarse sand; fine to coarse gravel; diamict fabric                          |            |
| 20           |              |  |                | AMW-2-19 cVOCs                         | PID=3.5<br>Sheen=None<br>Chem or petro odor=None           |               | SILTY SAND WITH GRAVEL (SM); moist, brown; fine to coarse sand; fine to coarse gravel; diamict fabric                          | 20         |
| 135          |              |  | S3             |  |  |               |  |            |

**Legend**

- Continuous core 7" ID
- Continuous core 4" ID

Water Level

Water Level ATD

See Exploration Log Key for explanation of symbols

Logged by: MVA  
Approved by: Mv 2019-11-07

**Exploration Log**  
**AMW-2**

Sheet 1 of 4

NEW STANDARD EXPLORATION LOG TEMPLATE P:\GINT\PROJECT\SSCHNITZER NE 8TH - 190298.GPJ February 7, 2020



### NE 8th & 106th - 190298

### Monitoring Well Log

*Project Address & Site Specific Location*  
10605 NE 8th Street, Bellevue, Washington, Northwestern corner of property

*Coordinates (SPN NAD83 ft)*  
E:1303700 N:228120

*Exploration Number*

**AMW-2**

*Contractor*

*Equipment*

*Sampling Method*

*Ground Surface Elev. (NAVD88)*

Ecology Well Tag No.  
BLT534

AEC

Sonic

Rotary core

157.17'

*Operator*

*Exploration Method(s)*

*Work Start/Completion Dates*

*Top of Casing Elev. (NAVD88)*

*Depth to Water (Below GS)*

Jeffrey Johnson

Sonic

9/26/2019

156.52'

75' (ATD)

| Depth (feet) | Elev. (feet) | Exploration Completion and Notes  | Sample Type/ID | Analytical Sample Number & Lab Test(s) | Field Tests                                       | Material Type | Description   | Depth (ft) |
|--------------|--------------|---|----------------|--|---|---------------|---|------------|
| 130          |              |   | S3             |  | PID=>2.5<br>Sheen=None<br>Chem or petro odor=None |               | SILTY SAND WITH GRAVEL (SM); moist, brown; fine to coarse sand; fine to coarse gravel; diamict fabric (continued) |            |
| 30           |              |   |                |  |   |               | Becomes brown and gray; with blobs of sandy silt  | 30         |
| 125          |              |   |                |  | PID=>1<br>Sheen=None<br>Chem or petro odor=None   |               | Becomes wet   |            |
| 35           |              |   | S4             |  |   |               |   | 35         |
| 120          |              |   |                |  | PID=>1<br>Sheen=None<br>Chem or petro odor=None   |               | Becomes moist   |            |
| 40           |              |   | S5             |  |   |               |   | 40         |
| 115          |              |   |                |  | PID=>1<br>Sheen=None<br>Chem or petro odor=None   |               |   |            |
| 45           |              | 8 inch diam. conductor casing sealed with bentonite 42 to 45 ft<br>6 inch casing to 45 to 90 ft | S6             |  |   |               | SANDY SILT WITH GRAVEL (ML); moist, gray brown; fine to coarse sand; fine to coarse gravel                        | 45         |
| 110          |              |   |                |  | PID=>1<br>Sheen=None<br>Chem or petro odor=None   |               |   |            |

NEW STANDARD EXPLORATION LOG TEMPLATE P:\GINT\PROJECT\SSCHNITZER NE 8TH - 190298.GPJ February 7, 2020

**Legend**

- Continuous core 7" ID
- Continuous core 4" ID

Water Level

Water Level ATD

See Exploration Log Key for explanation of symbols

Logged by: MVA  
Approved by: Mv 2019-11-07

**Exploration Log**  
**AMW-2**

Sheet 2 of 4



### NE 8th & 106th - 190298

### Monitoring Well Log

Project Address & Site Specific Location  
10605 NE 8th Street, Bellevue, Washington, Northwestern corner of property

Coordinates (SPN NAD83 ft)  
E:1303700 N:228120

Exploration Number

**AMW-2**

Contractor

Equipment

Sampling Method

Ground Surface Elev. (NAVD88)

Ecology Well Tag No.  
BLT534

AEC

Sonic

Rotary core

157.17'

Operator

Exploration Method(s)

Work Start/Completion Dates

Top of Casing Elev. (NAVD88)

Depth to Water (Below GS)

Jeffrey Johnson

Sonic

9/26/2019

156.52'

75' (ATD)

| Depth (feet) | Elev. (feet) | Exploration Completion and Notes | Sample Type/ID | Analytical Sample Number & Lab Test(s) | Field Tests  | Material Type | Description  | Depth (ft) |
|--------------|--------------|----------------------------------|----------------|--|--|---------------|--|------------|
| 105          |              |                                  |                |  | PID=>1<br>Sheen=None<br>Chem or petro<br>odor=None |               | SILTY SAND (SM); moist, gray brown; fine sand; trace gravel  |            |
| 55           |              |                                  | S7             | AMW-2-54<br>cVOCs                      | PID=>1<br>Sheen=None<br>Chem or petro<br>odor=None |               | SILTY SAND WITH GRAVEL (SM); moist, gray; fine to coarse sand; fine to coarse gravel; with few cobbles | 55         |
| 100          |              |                                  |                |  | PID=>1<br>Sheen=None<br>Chem or petro<br>odor=None |               | Becomes gray brown   |            |
| 60           |              |                                  |                |  | PID=>1<br>Sheen=None<br>Chem or petro<br>odor=None |               |  | 60         |
| 95           |              |                                  |                |  | PID=>1<br>Sheen=None<br>Chem or petro<br>odor=None |               |  |            |
| 65           |              |                                  | S8             | AMW-2-65<br>cVOCs                      | PID=>1<br>Sheen=None<br>Chem or petro<br>odor=None |               | SANDY SILT (ML); moist, gray; low plasticity; fine sand  | 65         |
| 90           |              |                                  |                |  | PID=>1<br>Sheen=None<br>Chem or petro<br>odor=None |               | Becomes very moist   |            |
| 70           |              |                                  |                |  | PID=>1<br>Sheen=None<br>Chem or petro<br>odor=None |               | Driller reports easy drilling  | 70         |
| 85           |              |                                  | S9             | AMW-2-72<br>cVOCs                      |  |               |  |            |

12x20 silica sand filter pack 68 to 90 ft

2 inch diam. Sch 40 PVC slotted screen, 0.010 inch slot, 70 to 90 ft

9/26/2019

**Legend**

- Continuous core 7" ID
- Continuous core 4" ID

Water Level

Water Level ATD

See Exploration Log Key for explanation of symbols

Logged by: MVA  
Approved by: Mv 2019-11-07

**Exploration Log**  
**AMW-2**

Sheet 3 of 4

NEW STANDARD EXPLORATION LOG TEMPLATE P:\GINT\PROJECT\SSCHNITZER NE 8TH - 190298.GPJ February 7, 2020



### NE 8th & 106th - 190298

### Monitoring Well Log

*Project Address & Site Specific Location*  
10605 NE 8th Street, Bellevue, Washington, Northwestern corner of property

*Coordinates (SPN NAD83 ft)*  
E:1303700 N:228120

*Exploration Number*

**AMW-2**

*Contractor*

*Equipment*

*Sampling Method*

*Ground Surface Elev. (NAVD88)*

AEC

Sonic

Rotary core

157.17'

Ecology Well Tag No.  
BLT534

*Operator*

*Exploration Method(s)*

*Work Start/Completion Dates*

*Top of Casing Elev. (NAVD88)*

*Depth to Water (Below GS)*

Jeffrey Johnson

Sonic

9/26/2019

156.52'

75' (ATD)

| Depth (feet) | Elev. (feet) | Exploration Completion and Notes | Sample Type/ID | Analytical Sample Number & Lab Test(s) | Field Tests  | Material Type | Description   | Depth (ft) |
|--------------|--------------|----------------------------------|----------------|--|--|---------------|---|------------|
| 80           |              |                                  | S9             |  | PID=>1<br>Sheen=None<br>Chem or petro<br>odor=None |               | <b>GLACIAL OUTWASH</b><br>SILTY SAND (SM); very moist, gray; fine sand              |            |
| 80           |              |                                  |                | AMW-2-81<br>cVOCs                      |  |               | Becomes wet, dark gray; fine to medium sand   | 80         |
| 75           |              |                                  |                |  | PID=>1<br>Sheen=None<br>Chem or petro<br>odor=None |               | Becomes fine sand; rapid dilatency  |            |
| 85           |              |                                  | S10            |  |  |               |   | 85         |
| 70           |              |                                  |                |  | PID=>1<br>Sheen=None<br>Chem or petro<br>odor=None |               |   |            |
| 90           |              | Threaded cap                     |                |  |  |               | Bottom of exploration at 90 ft. bgs.<br>Note: *Chemical-like or petroleum-like odor | 90         |
| 65           |              |                                  |                |  |  |               |   |            |
| 95           |              |                                  |                |  |  |               |   | 95         |
| 60           |              |                                  |                |  |  |               |   |            |

**Legend**

- Continuous core 7" ID
- Continuous core 4" ID

Water Level

Water Level ATD

See Exploration Log Key for explanation of symbols

Logged by: MVA  
Approved by: Mv 2019-11-07

**Exploration Log**  
**AMW-2**

Sheet 4 of 4

NEW STANDARD EXPLORATION LOG TEMPLATE P:\GINT\PROJECTS\SSCHNITZER NE 8TH - 190298.GPJ February 7, 2020





### NE 8th & 106th - 190298

Project Address & Site Specific Location  
10605 NE 8th Street, Bellevue, Washington, Eastern portion of gravel parking lot

### Monitoring Well Log

Coordinates (SPN NAD83 ft)  
E:1303800 N:228070

Exploration Number

**AMW-3D**  
Ecology Well Tag No.  
BLT536

Contractor

AEC

Equipment

Sonic

Sampling Method

Rotary core

Ground Surface Elev. (NAVD88)

156.14'

Operator

Jeffrey Johnson

Exploration Method(s)

Sonic

Work Start/Completion Dates

9/30/2019

Top of Casing Elev. (NAVD88)

155.76'

Depth to Water (Below GS)

72.5' (ATD)

| Depth (feet) | Elev. (feet) | Exploration Completion and Notes               | Sample Type/ID | Analytical Sample Number & Lab Test(s) | Field Tests   | Material Type | Description  | Depth (ft) |
|--------------|--------------|--|----------------|--|---|---------------|--|------------|
| 155          |              | 8 inch diam. flush monument in concrete        |                |  | PID=<1<br>Sheen=Slight<br>Chem or petro<br>odor=None  |               | SILTY GRAVEL WITH SAND (GM); ; moist, gray; angular gravel (parking lot)   |            |
|              |              | 2 inch diam. Sch 40 PVC riser 0 to 70 ft       |                |  |   |               | <b>FILL</b><br>SILTY SAND WITH GRAVEL (SM); slightly moist, dark brown; fine to medium sand; fine to coarse gravel; orange-brown laminae |            |
| 5            |              |  |                |  |   |               | <b>GLACIAL TILL</b><br>SILTY SAND WITH GRAVEL (SM); moist, gray; fine sand; fine to coarse gravel  | 5          |
| 150          |              | 3/8 inch bentonite chips, hydrated, 4 to 68 ft |                |  | PID=<1<br>Sheen=Slight<br>Chem or petro<br>odor=None  |               | Becomes medium to coarse sand  |            |
| 10           |              |  |                |  |   |               | Becomes brown gray   | 10         |
| 145          |              |  |                |  | PID=<1<br>Sheen=Slight<br>Chem or petro<br>odor=None  |               | Thin bed coarse sand   |            |
| 15           |              |  |                |  |   |               | Becomes more competent   | 15         |
| 140          |              |  |                |  | PID=<1<br>Sheen=Slight<br>Chem or petro<br>odor=None  |               |  |            |
| 20           |              |  |                | AMW-2-19<br>cVOCs                      |   |               |  |            |
| 135          |              |  |                |  | PID=1.3<br>Sheen=Slight<br>Chem or petro<br>odor=None |               | Becomes moist; waxy sheen  |            |

**Legend**

- Continuous core 7" ID
- Continuous core 4" ID

Water Level

Water Level ATD

See Exploration Log Key for explanation of symbols

Logged by: ACO  
Approved by: Mv 2019-11-07

**Exploration Log**  
**AMW-3D**

Sheet 1 of 4



### NE 8th & 106th - 190298

### Monitoring Well Log

*Project Address & Site Specific Location*  
10605 NE 8th Street, Bellevue, Washington, Eastern portion of gravel parking lot

*Coordinates (SPN NAD83 ft)*  
E:1303800 N:228070

*Exploration Number*

**AMW-3D**  
Ecology Well Tag No. BLT536

*Contractor*

AEC

*Equipment*

Sonic

*Sampling Method*

Rotary core

*Ground Surface Elev. (NAVD88)*

156.14'

*Operator*

Jeffrey Johnson

*Exploration Method(s)*

Sonic

*Work Start/Completion Dates*

9/30/2019

*Top of Casing Elev. (NAVD88)*

155.76'

*Depth to Water (Below GS)*

72.5' (ATD)

| Depth (feet) | Elev. (feet) | Exploration Completion and Notes  | Sample Type/ID | Analytical Sample Number & Lab Test(s) | Field Tests   | Material Type | Description   | Depth (ft) |
|--------------|--------------|---|----------------|--|---|---------------|---|------------|
| 130          |              |   |                |  | PID=1.4<br>Sheen=Slight<br>Chem or petro<br>odor=None |               | <b>GLACIAL TILL</b><br>SILTY SAND WITH GRAVEL (SM); moist, gray; fine sand; fine to coarse gravel (continued)<br><br>Becomes slightly moist                     |            |
| 30           |              |   |                |  | PID=1.4<br>Sheen=None<br>Chem or petro<br>odor=None   |               | SAND WITH SILT AND GRAVEL (SP-SM); slightly moist, light gray-brown; fine to medium sand; fine to coarse gravel; trace fine sand, trace cobbles; less competent | 30         |
| 35           |              |   |                |  | PID=2.6<br>Sheen=None<br>Chem or petro<br>odor=None   |               | Becomes moist   | 35         |
| 40           |              |   |                |  | PID=2<br>Sheen=None<br>Chem or petro<br>odor=None     |               | SILTY SAND (SM); very moist, gray; fine to medium sand; fine gravel; trace coarse sand  | 40         |
| 45           |              |   |                |  | PID=1.5<br>Sheen=Slight<br>Chem or petro<br>odor=None |               | SILTY SAND WITH GRAVEL (SM); slightly moist, gray-brown; fine to coarse sand; fine to coarse gravel   | 45         |
|              |              | 8 inch diam. conductor casing sealed with bentonite 42 to 45 ft<br><br>6 inch casing to 45 to 90 ft |                |  |   |               | Sand and gravel become subangular   |            |

**Legend**

- Continuous core 7" ID
- Continuous core 4" ID

Water Level

Water Level ATD

See Exploration Log Key for explanation of symbols

Logged by: ACO  
Approved by: Mv 2019-11-07

**Exploration Log**  
**AMW-3D**

Sheet 2 of 4



### NE 8th & 106th - 190298

### Monitoring Well Log

*Project Address & Site Specific Location*  
10605 NE 8th Street, Bellevue, Washington, Eastern portion of gravel parking lot

*Coordinates (SPN NAD83 ft)*  
E:1303800 N:228070

*Exploration Number*

**AMW-3D**  
Ecology Well Tag No. BLT536

*Contractor*

AEC

*Equipment*

Sonic

*Sampling Method*

Rotary core

*Ground Surface Elev. (NAVD88)*

156.14'

*Operator*

Jeffrey Johnson

*Exploration Method(s)*

Sonic

*Work Start/Completion Dates*

9/30/2019

*Top of Casing Elev. (NAVD88)*

155.76'

*Depth to Water (Below GS)*

72.5' (ATD)

| Depth (feet) | Elev. (feet) | Exploration Completion and Notes | Sample Type/ID | Analytical Sample Number & Lab Test(s) | Field Tests                                      | Material Type | Description  | Depth (ft) |
|--------------|--------------|----------------------------------|----------------|--|--|---------------|--|------------|
| 105          |              |                                  |                |  | PID=3.4<br>Sheen=None<br>Chem or petro odor=None |               | SILTY SAND WITH GRAVEL (SM); slightly moist, gray-brown; fine to coarse sand; fine to coarse gravel (continued)                        |            |
|              |              |                                  |                | AMW-2-54<br>cVOCs                      |  |               | Becomes dry, dusty, light brown  |            |
| 55           |              |                                  |                |  |  |               | Becomes very moist   | 55         |
| 100          |              |                                  |                |  | PID=9.6<br>Sheen=None<br>Chem or petro odor=None |               | Becomes slightly moist   |            |
| 60           |              |                                  |                |  |  |               |  | 60         |
| 95           |              |                                  |                |  | PID=5.5<br>Sheen=None<br>Chem or petro odor=None |               |  |            |
| 65           |              |                                  |                | AMW-2-65<br>cVOCs                      |  |               |  | 65         |
| 90           |              |                                  |                |  | PID=1.7<br>Sheen=None<br>Chem or petro odor=None |               | <b>GLACIAL OUTWASH</b><br>SANDY SILT (ML); very moist to wet, brown; low plasticity; fine to medium sand; slow dilatancy; trace gravel |            |
|              |              |                                  |                |  |  |               | Rusty staining   |            |
| 70           |              |                                  |                |  |  |               | Becomes dark gray  | 70         |
| 85           |              |                                  |                | AMW-2-72<br>cVOCs                      | PID=3.9<br>Sheen=None<br>Chem or petro odor=None |               | Becomes medium to coarse sand, no gravel   |            |

12x20 silica sand filter pack 68 to 90 ft

9/30/2019

2 inch diam. Sch 40 PVC slotted screen, 0.010 inch slot, 70 to 90 ft

**Legend**

- Continuous core 7" ID
- Continuous core 4" ID

Water Level

Water Level ATD

See Exploration Log Key for explanation of symbols

Logged by: ACO  
Approved by: Mv 2019-11-07

**Exploration Log**  
**AMW-3D**

Sheet 3 of 4



**NE 8th & 106th - 190298**

**Monitoring Well Log**

*Project Address & Site Specific Location*  
10605 NE 8th Street, Bellevue, Washington, Eastern portion of gravel parking lot

*Coordinates (SPN NAD83 ft)*  
E:1303800 N:228070

*Exploration Number*

**AMW-3D**  
Ecology Well Tag No. BLT536

*Contractor*

AEC

*Equipment*

Sonic

*Sampling Method*

Rotary core

*Ground Surface Elev. (NAVD88)*

156.14'

*Operator*

Jeffrey Johnson

*Exploration Method(s)*

Sonic

*Work Start/Completion Dates*

9/30/2019

*Top of Casing Elev. (NAVD88)*

155.76'

*Depth to Water (Below GS)*

72.5' (ATD)

| Depth (feet) | Elev. (feet) | Exploration Completion and Notes | Sample Type/ID | Analytical Sample Number & Lab Test(s) | Field Tests   | Material Type | Description   | Depth (ft) |
|--------------|--------------|----------------------------------|----------------|--|---|---------------|---|------------|
| 80           |              |                                  |                |  | PID=3<br>Sheen=Slight<br>Chem or petro<br>odor=None     |               | <b>GLACIAL OUTWASH</b><br>SANDY SILT (ML); very moist to wet, brown; low plasticity; fine to medium sand; slow dilatancy; trace gravel (continued)<br><br>Becomes fine to coarse sand |            |
| 80           |              |                                  |                | AMW-2-81<br>cVOCs                      | PID=2.5<br>Sheen=Moderate<br>Chem or petro<br>odor=None |               | SILT WITH SAND (ML); wet, dark gray; low pasticity; fine sand; rapid dilatancy  | 80         |
| 75           |              |                                  |                |  |   |               |   |            |
| 85           |              |                                  |                |  |   |               |   |            |
| 70           |              |                                  |                |  | PID=3.9<br>Sheen=Moderate<br>Chem or petro<br>odor=None |               |   |            |
| 90           |              | Threaded cap                     |                |  |   |               | Bottom of exploration at 90 ft. bgs.<br><br>Note: *Chemical-like or petroleum-like odor   | 90         |
| 65           |              |                                  |                |  |   |               |   |            |
| 95           |              |                                  |                |  |   |               |   |            |
| 60           |              |                                  |                |  |   |               |   |            |

**Legend**

- Continuous core 7" ID
- Continuous core 4" ID

Water Level

Water Level ATD

See Exploration Log Key for explanation of symbols

Logged by: ACO  
Approved by: Mv 2019-11-07

**Exploration Log**  
**AMW-3D**

Sheet 4 of 4



### NE 8th & 106th - 190298

### Monitoring Well Log

*Project Address & Site Specific Location*  
10605 NE 8th Street, Bellevue, Washington, Eastern portion of gravel parking lot

*Coordinates (SPN NAD83 ft)*  
E:1303800 N:228080

*Exploration Number*

**AMW-3S**

*Contractor*

*Equipment*

*Sampling Method*

*Ground Surface Elev. (NAVD88)*

Cascade

Mobile B-59 truck-mount

300 lb downhole hammer

156.61'

*Operator*

*Exploration Method(s)*  
8.5" OD X 4.25" ID  
Hollow-Stem Auger

*Work Start/Completion Dates*

*Top of Casing Elev. (NAVD88)*

*Depth to Water (Below GS)*

James Goble

9/27/2019

156.17'

No Water Encountered

| Depth (feet) | Elev. (feet) | Exploration Completion and Notes        | Sample Type/ID | Analytical Sample Number & Lab Test(s) | Field Tests  | Material Type | Description  | Depth (ft) |
|--------------|--------------|---|----------------|--|--|---------------|--|------------|
| 155          |              | 8 inch diam. flush monument in concrete |                |  |  |               | SILTY GRAVEL WITH SAND (GM); ; moist, gray; angular gravel (parking lot)   |            |
|              |              | 2 inch diam. Sch. 40 PVC riser          |                |  |  |               | <b>FILL</b><br>SILTY GRAVEL (GM); moist, gray-brown(from cuttings)   |            |
| 5            |              | 3/8 inch bentonite chips, hydrated      |                |  | Blows (non-SPT)=3, 10, 20<br>PID=>1<br>Sheen=None<br>Chem or petro odor=None     |               | <b>WEATHERED GLACIAL TILL</b><br>SAND WITH SILT AND GRAVEL (SP-SM); dense, moist, mottled gray brown; fine to medium sand; fine gravel<br>Thin bed dark brown silty sand with organics | 5          |
| 10           |              |   |                |  | Blows (non-SPT)=19, 50/5"<br>PID=>1<br>Sheen=None<br>Chem or petro odor=None     |               | <b>GLACIAL TILL</b><br>SILTY SAND (SM); very dense, moist, gray; fine to medium sand; trace gravel   | 10         |
| 15           |              |   |                |  | Blows (non-SPT)=25, 50/5"<br>PID=>1<br>Sheen=None<br>Chem or petro odor=None     |               | Thin bed orange-brown  | 15         |
| 20           |              |   |                |  | Blows (non-SPT)=22, 30, 50/4"<br>PID=>1<br>Sheen=None<br>Chem or petro odor=None |               | SILTY SAND WITH GRAVEL (SM); very dense, moist, gray brown; fine to medium sand; fine to coarse gravel<br>Becomes wet  | 20         |
|              |              |   |                |  | Blows (non-SPT)=32, 50/5"<br>PID=>1<br>Sheen=None<br>Chem or petro odor=None     |               | Becomes moist  |            |

**Legend**

■ Split Barrel 3.25" X 2.375" (D&M)

Water Level

No Water Encountered

See Exploration Log Key for explanation of symbols

Logged by: MVA  
Approved by: Mv 2019-11-07

**Exploration Log**  
**AMW-3S**

Sheet 1 of 2



### NE 8th & 106th - 190298

### Monitoring Well Log

*Project Address & Site Specific Location*  
10605 NE 8th Street, Bellevue, Washington, Eastern portion of gravel parking lot

*Coordinates (SPN NAD83 ft)*  
E:1303800 N:228080

*Exploration Number*

**AMW-3S**

*Contractor*

*Equipment*

*Sampling Method*

*Ground Surface Elev. (NAVD88)*

Cascade

Mobile B-59 truck-mount

300 lb downhole hammer

156.61'

*Operator*

*Exploration Method(s)*  
8.5" OD X 4.25" ID  
Hollow-Stem Auger

*Work Start/Completion Dates*

*Top of Casing Elev. (NAVD88)*

*Depth to Water (Below GS)*

James Goble

9/27/2019

156.17'

No Water Encountered

| Depth (feet) | Elev. (feet) | Exploration Completion and Notes                      | Sample Type/ID | Analytical Sample Number & Lab Test(s) | Field Tests   | Material Type | Description   | Depth (ft) |
|--------------|--------------|---|----------------|--|---|---------------|---|------------|
| 130          |              |   |                | AMW-3S-27.5<br>cVOC's                  | Blows (non-SPT)=30, 34, 40<br>PID=>1<br>Sheen=None<br>Chem or petro odor=None |               | SILTY SAND WITH GRAVEL (SM); very dense, moist, gray brown; fine to medium sand; fine to coarse gravel (continued)<br>Thin bed orange-brown |            |
| 30           |              |   |                |  | Blows (non-SPT)=26, 54/6"<br>PID=>1<br>Sheen=None<br>Chem or petro odor=None  |               | Becomes very moist, mottled orange-brown and gray   | 30         |
| 125          |              | 2x12 silica sand filter pack                          |                |  | Blows (non-SPT)=50/6"<br>PID=>1<br>Sheen=None<br>Chem or petro odor=None      |               |   |            |
| 35           |              | 2 inch diam Sch 40 PVC slotted screen, 0.01 inch slot |                | AMW-3S-35.0<br>cVOC's                  | Blows (non-SPT)=39, 50/4"<br>PID=>1<br>Sheen=None<br>Chem or petro odor=None  |               | Moist, gray with thin bed orange-brown  | 35         |
| 120          |              |   |                |  | Blows (non-SPT)=38, 54/5"<br>PID=>1<br>Sheen=None<br>Chem or petro odor=None  |               | Becomes very moist; fine to coarse sand   |            |
| 40           |              | Threaded cap  |                |  | Blows (non-SPT)=50/6"<br>PID=>1<br>Sheen=None<br>Chem or petro odor=None      |               | Bottom of exploration at 40.5 ft. bgs.  | 40         |
| 115          |              |   |                |  |   |               | Note: *Chemical-like or petroleum-like odor   |            |
| 45           |              |   |                |  |   |               |   | 45         |
| 110          |              |   |                |  |   |               |   |            |

**Legend**

■ Split Barrel 3.25" X 2.375" (D&M)

Water Level

No Water Encountered

See Exploration Log Key for explanation of symbols

Logged by: MVA  
Approved by: Mv 2019-11-07

**Exploration Log**  
**AMW-3S**

Sheet 2 of 2



### NE 8th & 106th - 190298

### Monitoring Well Log

Project Address & Site Specific Location

Coordinates (SPN NAD83 ft)

Exploration Number

10605 NE 8th Street, Bellevue, Washington, Southern portion of property

E:1303800 N:228000

**AMW-4D**

Contractor

Equipment

Sampling Method

Ground Surface Elev. (NAVD88)

AEC

Sonic

Rotary core

153.25'

Ecology Well Tag No. BLT535

Operator

Exploration Method(s)

Work Start/Completion Dates

Top of Casing Elev. (NAVD88)

Depth to Water (Below GS)

Jeffrey Johnson

Sonic

9/27/2019

152.89'

No Water Encountered

| Depth (feet) | Elev. (feet) | Exploration Completion and Notes               | Sample Type/ID | Analytical Sample Number & Lab Test(s) | Field Tests  | Material Type | Description  | Depth (ft) |
|--------------|--------------|--|----------------|--|--|---------------|--|------------|
|              |              | 8 inch diam. flush monument in concrete        |                |  |  |               | ASPHALT; with base course  |            |
|              |              |  |                |  |  |               | <b>FILL</b><br>SILTY SAND (SM); loose, slightly moist, dark brown; fine sand; trace fine gravel; asphalt debris  |            |
| 150          |              | 2 inch diam. Sch 40 PVC riser 0 to 70 ft       |                |  |  |               | Vacuum excavated to 5 ft   |            |
| 5            |              |  |                |  |  |               | <b>GLACIAL TILL</b><br>SILTY SAND WITH GRAVEL (SM); slightly moist, light gray; fine to medium sand; fine gravel | 5          |
| 145          |              | 3/8 inch bentonite chips, hydrated, 4 to 68 ft |                |  | PID=6.6<br>Sheen=Moderate<br>Chem or petro odor=None |               | Becomes siltier, fine to coarse gravel   | 10         |
| 10           |              |  |                |  | PID=8.2<br>Sheen=Moderate<br>Chem or petro odor=None |               | SILTY SAND (SM); moist, gray; fine sand; fine gravel   |            |
| 140          |              |  |                |  | PID=6.6<br>Sheen=Slight<br>Chem or petro odor=None   |               | SILTY SAND WITH GRAVEL (SM); very moist, light brown; medium to coarse sand; fine to coarse gravel               | 15         |
| 15           |              |  |                |  | PID=3.4<br>Sheen=Slight<br>Chem or petro odor=None   |               | Becomes moist  |            |
| 135          |              |  |                |  | PID=2.5<br>Sheen=Slight<br>Chem or petro odor=None   |               | Becomes siltier, fine to medium sand   | 20         |
| 20           |              |  |                |  | PID=5.8<br>Sheen=Slight<br>Chem or petro odor=None   |               | Becomes fine to coarse sand  |            |
| 130          |              |  |                |  |  |               |  |            |

**Legend**

- Continuous core 7" ID
- Continuous core 4" ID

Water Level

No Water Encountered

See Exploration Log Key for explanation of symbols

Logged by: ACO  
Approved by: Mv 2019-11-07

**Exploration Log AMW-4D**

Sheet 1 of 4



### NE 8th & 106th - 190298

### Monitoring Well Log

Project Address & Site Specific Location

Coordinates (SPN NAD83 ft)

Exploration Number

10605 NE 8th Street, Bellevue, Washington, Southern portion of property

E:1303800 N:228000  
Ground Surface Elev. (NAVD88)

**AMW-4D**  
Ecology Well Tag No.  
BLT535

Contractor

Equipment

Sampling Method

AEC

Sonic

Rotary core

Operator

Exploration Method(s)

Work Start/Completion Dates

Top of Casing Elev. (NAVD88)

Depth to Water (Below GS)

Jeffrey Johnson

Sonic

9/27/2019

152.89'

No Water Encountered

| Depth (feet) | Elev. (feet) | Exploration Completion and Notes  | Sample Type/ID | Analytical Sample Number & Lab Test(s) | Field Tests   | Material Type | Description  | Depth (ft) |
|--------------|--------------|---|----------------|--|---|---------------|--|------------|
| 125          |              |   |                |  | PID=4<br>Sheen=Moderate<br>Chem or petro<br>odor*=None    |               | SILTY SAND WITH GRAVEL (SM); very moist, light brown; medium to coarse sand; fine to coarse gravel (continued) |            |
|              |              |   |                |  | PID=3.7<br>Sheen=None<br>Chem or petro<br>odor*=None      |               | SAND WITH SILT AND GRAVEL (SP-SM); slightly moist, gray-brown; medium to coarse sand; fine to coarse gravel    |            |
| 30           |              |   |                |  | PID=3.7<br>Sheen=Slight<br>Chem or petro<br>odor*=None    |               | SILTY SAND WITH GRAVEL (SM); very moist, gray; medium to coarse sand; fine gravel; local rusty staining        | 30         |
|              |              |   |                |  | PID=28.5<br>Sheen=Moderate<br>Chem or petro<br>odor*=None |               |  |            |
| 35           |              |   |                | AMW-4D-35<br>cVOCs                     | PID=0.7<br>Sheen=Slight<br>Chem or petro<br>odor*=None    |               | SANDY SILT (ML); moist, dark gray; non-plastic; fine sand  | 35         |
|              |              |   |                |  | PID=0.7<br>Sheen=None<br>Chem or petro<br>odor*=None      |               |  |            |
| 40           |              |   |                |  | PID=1.1<br>Sheen=None<br>Chem or petro<br>odor*=None      |               | Becomes fine to coarse sand  | 40         |
|              |              |   |                |  |   |               |  |            |
| 45           |              | 8 inch diam. conductor casing sealed with bentonite 42 to 45 ft<br>6 inch casing to 45 to 90 ft |                |  | PID=3.1<br>Sheen=Slight<br>Chem or petro<br>odor*=None    |               | Becomes fine to medium sand  | 45         |
|              |              |   |                |  | PID=5.1<br>Sheen=Slight<br>Chem or petro<br>odor*=None    |               |  |            |
| 105          |              |   |                |  |   |               | Becomes fine to coarse sand  |            |

**Legend**

- Continuous core 7" ID
- Continuous core 4" ID

Water Level

No Water Encountered

See Exploration Log Key for explanation of symbols

Logged by: ACO  
Approved by: Mv 2019-11-07

**Exploration Log**  
**AMW-4D**

Sheet 2 of 4





### NE 8th & 106th - 190298

### Monitoring Well Log

Project Address & Site Specific Location

Coordinates (SPN NAD83 ft)

Exploration Number

10605 NE 8th Street, Bellevue, Washington, Southern portion of property

E:1303800 N:228000  
Ground Surface Elev. (NAVD88)

**AMW-4D**  
Ecology Well Tag No.  
BLT535

Contractor

Equipment

Sampling Method

AEC

Sonic

Rotary core

153.25'

Operator

Exploration Method(s)

Work Start/Completion Dates

Top of Casing Elev. (NAVD88)

Depth to Water (Below GS)

Jeffrey Johnson

Sonic

9/27/2019

152.89'

No Water Encountered

| Depth (feet) | Elev. (feet) | Exploration Completion and Notes                                     | Sample Type/ID | Analytical Sample Number & Lab Test(s) | Field Tests  | Material Type | Description  | Depth (ft) |
|--------------|--------------|--|----------------|--|--|---------------|--|------------|
| 100          |              |  |                | AMW-4D-50<br>cVOCs                     | PID=5.8<br>Sheen=Slight<br>Chem or petro<br>odor*=None   |               | SILTY SAND WITH GRAVEL (SM); moist, gray-brown; medium to coarse sand; fine to coarse gravel (continued) |            |
| 55           |              |  |                | AMW-4D-55<br>cVOCs                     | PID=4.4<br>Sheen=Moderate<br>Chem or petro<br>odor*=None |               |  | 55         |
| 95           |              |  |                |  | PID=4<br>Sheen=Moderate<br>Chem or petro<br>odor*=None   |               | SILTY GRAVEL WITH SAND (GM); slightly moist, light gray; fine to coarse sand; fine to coarse gravel      |            |
| 60           |              |  |                | AMW-4D-60<br>cVOCs                     | PID=5.7<br>Sheen=None<br>Chem or petro<br>odor*=None     |               | SILTY SAND WITH GRAVEL (SM); moist, dark gray; fine to coarse sand; fine to coarse gravel                |            |
| 90           |              |  |                | AMW-4D-60<br>cVOCs                     | PID=5.9<br>Sheen=None<br>Chem or petro<br>odor*=None     |               | SILTY SAND (SM); slightly moist, gray; fine to medium sand; local rusty staining                         | 60         |
| 65           |              |  |                | AMW-4D-63.5<br>cVOCs                   | PID=4.8<br>Sheen=Slight<br>Chem or petro<br>odor*=None   |               | Becomes dark brown   |            |
| 85           |              |  |                | AMW-4D-63.5<br>cVOCs                   | PID=5.3<br>Sheen=None<br>Chem or petro<br>odor*=None     |               | Becomes light brown  |            |
| 70           |              |  |                | AMW-4D-69.5<br>cVOCs                   | PID=2.8<br>Sheen=Slight<br>Chem or petro<br>odor*=None   |               | SANDY SILT (ML); moist, dark gray; non-plastic; fine sand; trace gravel                                  | 65         |
| 80           |              |  |                | AMW-4D-69.5<br>cVOCs                   | PID=5.2<br>Sheen=Slight<br>Chem or petro<br>odor*=None   |               |  |            |
|              |              | 12x20 silica sand filter pack 68 to 90 ft                            |                |  | PID=5.6<br>Sheen=None<br>Chem or petro<br>odor*=None     |               | GLACIAL OUTWASH  | 70         |
|              |              | 2 inch diam. Sch 40 PVC slotted screen, 0.010 inch slot, 70 to 90 ft |                |  | PID=3.5<br>Sheen=None<br>Chem or petro<br>odor*=None     |               | SILTY SAND (SM); moist, dark gray; fine to medium sand; trace coarse sand                                |            |

NEW STANDARD EXPLORATION LOG TEMPLATE P:\GINT\PROJECT\SSCHNITZER NE 8TH - 190298.GPJ February 7, 2020

**Legend**

- Continuous core 7" ID
- Continuous core 4" ID

Water Level

No Water Encountered

See Exploration Log Key for explanation of symbols

Logged by: ACO  
Approved by: Mv 2019-11-07

**Exploration Log**  
**AMW-4D**

Sheet 3 of 4



### NE 8th & 106th - 190298

### Monitoring Well Log

Project Address & Site Specific Location  
10605 NE 8th Street, Bellevue, Washington, Southern portion of property

Coordinates (SPN NAD83 ft)

Exploration Number

E:1303800 N:228000

**AMW-4D**

Contractor

Equipment

Sampling Method

Ground Surface Elev. (NAVD88)

AEC

Sonic

Rotary core

153.25'

Ecology Well Tag No.  
BLT535

Operator

Exploration Method(s)

Work Start/Completion Dates

Top of Casing Elev. (NAVD88)

Depth to Water (Below GS)

Jeffrey Johnson

Sonic

9/27/2019

152.89'

No Water Encountered

| Depth (feet) | Elev. (feet) | Exploration Completion and Notes | Sample Type/ID | Analytical Sample Number & Lab Test(s) | Field Tests   | Material Type | Description   | Depth (ft) |
|--------------|--------------|----------------------------------|----------------|--|---|---------------|---|------------|
| 75           |              |                                  |                |  | PID=5.3<br>Sheen=Slight<br>Chem or petro<br>odor=None   |               | SILT (ML); very moist, dark gray; non-plastic; trace fine sand; rapid dilatancy         |            |
| 80           |              |                                  |                | AMW-4D-80<br>cVOCs                     | PID=3.9<br>Sheen=Moderate<br>Chem or petro<br>odor=None |               |   | 80         |
| 85           |              |                                  |                |  | PID=0<br>Sheen=Slight<br>Chem or petro<br>odor=None     |               | SILT WITH SAND (ML); moist, gray; non-plastic; fine sand                                | 85         |
| 90           |              | Threaded cap                     |                |  | PID=5<br>Sheen=Slight<br>Chem or petro<br>odor=None     |               | Bottom of exploration at 90 ft. bgs.<br><br>Note: *Chemical-like or petroleum-like odor | 90         |
| 60           |              |                                  |                |  |   |               |   |            |
| 95           |              |                                  |                |  |   |               |   | 95         |
| 55           |              |                                  |                |  |   |               |   |            |

**Legend**

- Continuous core 7" ID
- Continuous core 4" ID

Water Level

No Water Encountered

See Exploration Log Key for explanation of symbols

Logged by: ACO  
Approved by: Mv 2019-11-07

**Exploration Log**  
**AMW-4D**

Sheet 4 of 4



# NE 8th & 106th - 190298

# Monitoring Well Log

Project Address & Site Specific Location

Coordinates (SPN NAD83 ft)

Exploration Number

10605 NE 8th Street, Bellevue, Washington, Southern portion of property

E:1303800 N:228000

**AMW-4S**

Contractor

Equipment

Sampling Method

Ground Surface Elev. (NAVD88)

Cascade

Mobile B-59 truck-mount

300 lb downhole hammer

153.36'

Ecology Well Tag No. BLK383

Operator

Exploration Method(s)  
8.5" OD X 4.25" ID  
Hollow-Stem Auger

Work Start/Completion Dates

Top of Casing Elev. (NAVD88)

Depth to Water (Below GS)

James Goble

9/26/2019

153'

No Water Encountered

| Depth (feet) | Elev. (feet) | Exploration Completion and Notes            | Sample Type/ID | Analytical Sample Number & Lab Test(s) | Field Tests  | Material Type | Description  | Depth (ft) |
|--------------|--------------|---|----------------|--|--|---------------|--|------------|
| 0            |              | 8 inch diam. flush monument set in concrete |                |  |  |               | ASPHALT; with base course  |            |
| 0            |              | 2 inch diam. Sch. 40 PVC riser              |                |  |  |               | <b>FILL</b><br>SILTY SAND (SM); loose, slightly moist, dark brown; fine sand; trace fine gravel; asphalt debris                    |            |
| 5            |              | 3/8 inch bentonite chips, hydrated          |                |  |  |               | Vacuum excavated to 5 ft   |            |
| 5            |              |   |                |  | Blows (non-SPT)=4,4,5<br>PID=36.5<br>Sheen=Moderate<br>Chem or petro odor*=Moderate      |               | <b>GLACIAL TILL</b><br>SILTY SAND WITH GRAVEL (SM); dense, slightly moist, light brown; fine to medium sand; fine to coarse gravel | 5          |
| 10           |              |   |                | AMW-4S-10.0<br>cVOCs                   | Blows (non-SPT)=22,<br>50/6"<br>PID=28.8<br>Sheen=Moderate<br>Chem or petro odor*=Slight |               |  | 10         |
| 15           |              |   |                | AMW-4S-15.0<br>cVOCs                   | Blows (non-SPT)=34,<br>50/6"<br>PID=36.4<br>Sheen=Moderate<br>Chem or petro odor*=Slight |               |  | 15         |
| 20           |              |   |                |  | Blows (non-SPT)=50/6"<br>PID=26.8<br>Sheen=Moderate<br>Chem or petro odor*=Slight        |               | Becomes slightly moist   | 20         |
| 20           |              |   |                |  | Blows (non-SPT)=50/6"<br>PID=42.4<br>Sheen=Moderate<br>Chem or petro odor*=Moderate      |               |  |            |

**Legend**

- ☐ No Soil Sample Recovery
- ▣ Split Barrel 3.25" X 2.375" (D&M)

Water Level

No Water Encountered

See Exploration Log Key for explanation of symbols

Logged by: ACO  
Approved by: Mv 2019-11-07

**Exploration Log**  
**AMW-4S**

Sheet 1 of 2



# NE 8th & 106th - 190298

# Monitoring Well Log

Project Address & Site Specific Location

Coordinates (SPN NAD83 ft)

Exploration Number

10605 NE 8th Street, Bellevue, Washington, Southern portion of property

E:1303800 N:228000  
Ground Surface Elev. (NAVD88)  
153.36'

**AMW-4S**  
Ecology Well Tag No.  
BLK383

Contractor

Equipment

Sampling Method

Top of Casing Elev. (NAVD88)

Depth to Water (Below GS)

Cascade

Mobile B-59 truck-mount

300 lb downhole hammer

153.36'

Operator

Exploration Method(s)  
8.5" OD X 4.25" ID  
Hollow-Stem Auger

Work Start/Completion Dates

9/26/2019

153'

No Water Encountered

James Goble

| Depth (feet) | Elev. (feet) | Exploration Completion and Notes                      | Sample Type/ID | Analytical Sample Number & Lab Test(s) | Field Tests   | Material Type | Description   | Depth (ft) |
|--------------|--------------|---|----------------|--|---|---------------|---|------------|
|              |              |   |                |  | Blows (non-SPT)=50/6"<br>PID=48.2<br>Sheen=Moderate<br>Chem or petro odor*=Moderate |               | <b>GLACIAL TILL</b><br>SILTY SAND WITH GRAVEL (SM); dense, slightly moist, light brown; fine to medium sand; fine to coarse gravel (continued)<br>Becomes dark gray brown |            |
| 125          |              |   |                |  | Blows (non-SPT)=30/50/6"<br>PID=48.5<br>Sheen=Slight<br>Chem or petro odor*=None    |               |   |            |
| 30           |              |   |                |  | Blows (non-SPT)=30/50/6"<br>PID=41.1<br>Sheen=Slight<br>Chem or petro odor*=None    |               | Becomes very moist; fine sand, trace medium sand  | 30         |
| 120          |              | 2x12 silica sand filter pack                          |                |  | Blows (non-SPT)=22/50/6"<br>PID=30.2<br>Sheen=Slight<br>Chem or petro odor*=None    |               |   |            |
| 35           |              |   |                |  | Blows (non-SPT)=29,30,33<br>PID=34.3<br>Sheen=None<br>Chem or petro odor*=None      |               | Becomes moist   | 35         |
| 115          |              | 2 inch diam Sch 40 PVC slotted screen, 0.01 inch slot |                |  | Blows (non-SPT)=36/50/6"<br>PID=35.0<br>Sheen=None<br>Chem or petro odor*=None      |               | Becomes slightly moist  |            |
| 40           |              |   |                |  | Blows (non-SPT)=50/6"<br>PID=39.6<br>Sheen=None<br>Chem or petro odor*=None         |               | SILTY SAND (SM); very dense, very moist, gray; fine to medium sand; trace gravel  | 40         |
| 110          |              |   |                |  | Blows (non-SPT)=50/6"<br>PID=34.0<br>Sheen=None<br>Chem or petro odor*=None         |               | Becomes moist   |            |
| 45           |              | Threaded cap  |                |  | Blows (non-SPT)=50/6"<br>PID=26.7<br>Sheen=None<br>Chem or petro odor*=None         |               | Bottom of exploration at 45.5 ft. bgs.<br><br>Note: *Chemical-like or petroleum-like odor   | 45         |
| 105          |              |   |                |  |   |               |   |            |

NEW STANDARD EXPLORATION LOG TEMPLATE P:\GINT\PROJECT\SSCHNITZER NE 8TH - 190298.GPJ February 7, 2020

**Legend**

- ☐ No Soil Sample Recovery
- ▣ Split Barrel 3.25" X 2.375" (D&M)

Water Level

No Water Encountered

See Exploration Log Key for explanation of symbols

Logged by: ACO  
Approved by: Mv 2019-11-07

**Exploration Log**  
**AMW-4S**



### NE 8th & 106th - 190298

### Monitoring Well Log

*Project Address & Site Specific Location*  
10605 NE 8th Street, Bellevue, Washington, Southeastern portion of property

*Coordinates (SPN NAD83 ft)*  
E:1303800 N:228000

*Exploration Number*

**AMW-5**

*Contractor*

*Equipment*

*Sampling Method*

*Ground Surface Elev. (NAVD88)*

Cascade

Mobile B-59 truck-mount

300 lb downhole hammer

154.25'

*Operator*

*Exploration Method(s)*  
8.5" OD X 4.25" ID  
Hollow-Stem Auger

*Work Start/Completion Dates*

*Top of Casing Elev. (NAVD88)*

*Depth to Water (Below GS)*

James Goble

9/27/2019

153.85'

No Water Encountered

| Depth (feet) | Elev. (feet) | Exploration Completion and Notes            | Sample Type/ID | Analytical Sample Number & Lab Test(s) | Field Tests  | Material Type | Description  | Depth (ft) |
|--------------|--------------|---|----------------|--|--|---------------|--|------------|
|              |              | 8 inch diam. flush monument set in concrete |                |  |  |               | ASPHALT; with base course  |            |
|              |              | 2 inch diam. Sch. 40 PVC riser              |                |  |  |               | <b>FILL</b><br>SILTY SAND WITH GRAVEL (SM); moist, light brown-gray; fine to coarse sand; fine to coarse gravel; massive |            |
| 5            |              | 3/8 inch bentonite chips, hydrated          |                | AMW-5S-5.0<br>cVOCs                    | Blows (non-SPT)=23, 30, 45<br>PID=0.0<br>Sheen=None<br>Chem or petro odor=None |               | <b>GLACIAL TILL</b><br>SILTY SAND (SM); moist, light brown; fine to medium sand; trace fine gravel; faint stratification | 5          |
| 10           |              |   |                | AMW-5S-10.0<br>cVOCs                   | Blows (non-SPT)=20, 30, 34<br>PID=0.0<br>Sheen=None<br>Chem or petro odor=None |               |  | 10         |
| 15           |              |   |                | AMW-5S-15.0<br>cVOCs                   | Blows (non-SPT)=46, 50/5"<br>PID=0.0<br>Sheen=None<br>Chem or petro odor=None  |               |  | 15         |
| 20           |              |   |                | AMW-5S-20.0<br>cVOCs                   | Blows (non-SPT)=50/6"<br>PID=0.0<br>Sheen=None<br>Chem or petro odor=None      |               |  | 20         |
|              |              |   |                |  | Blows (non-SPT)=50/5"<br>PID=0.0<br>Sheen=None<br>Chem or petro odor=None      |               | Few thin horizontal orange-brown bands; no gravel  |            |

**Legend**

■ Split Barrel 3.25" X 2.375" (D&M)

Water Level

No Water Encountered

See Exploration Log Key for explanation of symbols

Logged by: MVA  
Approved by: Mv 2019-11-07

**Exploration Log**  
**AMW-5**

Sheet 1 of 2



### NE 8th & 106th - 190298

### Monitoring Well Log

Project Address & Site Specific Location  
10605 NE 8th Street, Bellevue, Washington, Southeastern portion of property

Coordinates (SPN NAD83 ft)  
E:1303800 N:228000

Exploration Number

## AMW-5

Contractor

Equipment

Sampling Method

Ground Surface Elev. (NAVD88)

Cascade

Mobile B-59 truck-mount

300 lb downhole hammer

154.25'

Operator

Exploration Method(s)  
8.5" OD X 4.25" ID  
Hollow-Stem Auger

Work Start/Completion Dates

Top of Casing Elev. (NAVD88)

Depth to Water (Below GS)

James Goble

9/27/2019

153.85'

No Water Encountered

| Depth (feet) | Elev. (feet) | Exploration Completion and Notes                      | Sample Type/ID | Analytical Sample Number & Lab Test(s) | Field Tests   | Material Type | Description  | Depth (ft) |
|--------------|--------------|---|----------------|--|---|---------------|--|------------|
| 30           | 125          | 12x20 silica sand filter pack                         |                |  | Blows (non-SPT)=50/5"<br>PID=0.0<br>Sheen=None<br>Chem or petro odor=None       |               | <b>GLACIAL TILL</b><br>SILTY SAND (SM); moist, light brown; fine to medium sand; trace fine gravel; faint stratification (continued) |            |
| 30           |              | 2 inch diam Sch 40 PVC slotted screen, 0.01 inch slot |                |  | Blows (non-SPT)=45, 50/3"<br>PID=0.0<br>Sheen=None<br>Chem or petro odor=None   |               | SANDY SILT WITH GRAVEL (ML); moist, brown; non-plastic; fine to medium sand; fine gravel   | 30         |
| 35           | 120          |   |                |  | Blows (non-SPT)=40, 50/4"<br>PID=0.0<br>Sheen=None<br>Chem or petro odor=None   |               | SILTY SAND (SM); very moist, brown; fine to medium sand; thin horizontal orange-brown beds   |            |
| 35           |              |   |                | AMW-5S-35.0<br>cVOCs                   | Blows (non-SPT)=37, 50/4"<br>PID=1.0<br>Sheen=None<br>Chem or petro odor=None   |               |  | 35         |
| 40           | 115          | Threaded cap  |                |  | Blows (non-SPT)=44, 52/5"<br>PID=5.7<br>Sheen=None<br>Chem or petro odor=None   |               | SILTY SAND WITH GRAVEL (SM); moist, gray, brown, red-brown; fine to coarse sand; fine to coarse gravel                               |            |
| 40           |              |   |                |  | Blows (non-SPT)=44, 50/5"<br>PID=5.5<br>Sheen=Slight<br>Chem or petro odor=None |               | Becomes slightly moist   | 40         |
|              |              |   |                |  |   |               | Bottom of exploration at 40.9 ft. bgs.<br>Note: *Chemical-like or petroleum-like odor  |            |
| 45           | 110          |   |                |  |   |               |  | 45         |
| 105          |              |   |                |  |   |               |  |            |

#### Legend

■ Split Barrel 3.25" X 2.375" (D&M)

Water Level

No Water Encountered

See Exploration Log Key for explanation of symbols

Logged by: MVA  
Approved by: Mv 2019-11-07

**Exploration Log**  
**AMW-5**

Sheet 2 of 2



### Schnitzer NE 8th - 190298

Project Address & Site Specific Location  
10619 NE 8th St, Bellevue, WA, 98004, NW corner of Barnes and Noble Building

### Monitoring Well Log

Coordinates (Lat, Lon WGS84)

47.6169, -122.1983 (est)

Exploration Number

**AMW-6D**

Contractor

Cascade Drilling

Equipment

Sonic - TerraSonic

Sampling Method

Rotary core

Ground Surface Elev. (NAVD88)

154' (est)

Operator

Tim

Exploration Method(s)

Sonic

Work Start/Completion Dates

4/17/2020 to 4/20/2020

Top of Casing Elev. (NAVD88)

NA

Depth to Water (Below GS)

70' (ATD)

| Depth (feet) | Elev. (feet) | Exploration Completion and Notes                         | Sample Type/ID | Analytical Sample Number & Lab Test(s) | Field Tests                            | Material Type | Description  | Depth (ft) |
|--------------|--------------|--|----------------|--|--|---------------|--|------------|
|              |              | 8 inch diam. flush monument in concrete                  |                |  |  |               | ASPHALT; Road surface  |            |
|              |              | 0 - 5 ft cleared with air knife, sampled with hand auger |                |  |  |               | <b>FILL</b><br>SAND WITH GRAVEL (SP); moist, light brown; fine to medium, subangular sand; medium to coarse, subrounded gravel; trace brick fragments 1/16 in metal mesh |            |
| 150          |              | 2 inch diam. Sch 40 PVC riser 0 to 70 ft                 |                |  |  |               | becomes red-brown, gravel fine, subrounded   |            |
| 5            |              |  | S1             |  |  |               | <b>GLACIAL TILL</b><br>SILTY SAND (SM); moist, gray-brown; low plasticity; fine to medium, subangular sand; trace fine, subrounded gravel                                | 5          |
| 145          |              | 3/8 inch bentonite chips, hydrated, 2 to 68 ft           |                |  | PID=4.5<br>Sheen=No sheen<br>Odor=None |               | becomes very well compacted, sand mostly fine; fine to medium, subrounded gravel   | 10         |
| 10           |              |  | S2             |  |  |               |  |            |
| 140          |              |  | S3             |  | PID=3.8<br>Sheen=No sheen<br>Odor=None |               | becomes very moist, outside of sampler wet   | 15         |
| 15           |              |  | S4             | AMW-6D-16<br>CVOCs                     | PID=3.3<br>Sheen=No sheen<br>Odor=None |               |  |            |
| 135          |              |  | S5             |  | PID=3.7<br>Sheen=No sheen<br>Odor=None |               | SAND WITH SILT (SP-SM); moist, gray-brown; low plasticity; fine to medium, subangular sand; trace fine to coarse, subrounded gravel                                      | 20         |
| 20           |              |  |                |  | PID=2.0<br>Sheen=No sheen<br>Odor=None |               | SILTY SAND (SM); moist, gray-brown; low plasticity; fine to medium, subangular sand; trace fine to coarse, subrounded gravel   |            |
| 130          |              |  |                |  |  |               |  |            |

**Legend**

- Grab sample
- Continuous core 4" ID

Water Level

Water Level ATD

See Exploration Log Key for explanation of symbols

Logged by: DWU  
Approved by: MLK

**Exploration Log**  
**AMW-6D**

Sheet 1 of 4



### Schnitzer NE 8th - 190298

Project Address & Site Specific Location  
10619 NE 8th St, Bellevue, WA, 98004, NW corner of Barnes and Noble Building

### Monitoring Well Log

Coordinates (Lat, Lon WGS84)

47.6169, -122.1983 (est)

Exploration Number

**AMW-6D**

Contractor

Cascade Drilling

Equipment

Sonic - TerraSonic

Sampling Method

Rotary core

Ground Surface Elev. (NAVD88)

154' (est)

Operator

Tim

Exploration Method(s)

Sonic

Work Start/Completion Dates

4/17/2020 to 4/20/2020

Top of Casing Elev. (NAVD88)

NA

Depth to Water (Below GS)

70' (ATD)

| Depth (feet) | Elev. (feet) | Exploration Completion and Notes   | Sample Type/ID | Analytical Sample Number & Lab Test(s) | Field Tests                             | Material Type | Description  | Depth (ft) |
|--------------|--------------|--|----------------|--|---|---------------|--|------------|
| 125          |              |  | S6             |  | PID=1.8<br>Sheen=No sheen<br>Odor=None  |               | SILTY SAND (SM); moist, gray-brown; low plasticity; fine to medium, subangular sand; trace fine to coarse, subrounded gravel (continued)   | 30         |
| 120          |              |  | S7             |  | PID=2.4<br>Sheen=No sheen<br>Odor=None  |               |  | 35         |
| 115          |              |  | S8             |  | PID=11.3<br>Sheen=No sheen<br>Odor=None |               | SILTY SAND WITH GRAVEL (SM); moist, gray-brown; low plasticity; fine to coarse, dominantly medium, subangular sand; fine to coarse, subrounded gravel  | 40         |
| 110          |              |  | S9             |  | PID=1.4<br>Sheen=No sheen<br>Odor=None  |               |  | 45         |
| 105          |              | 8 inch diam. conductor casing sealed with bentonite chips 42 to 45 ft<br><br>6 inch outer casing 45 to 90 ft | S11            |  |   |               | <b>GLACIAL OUTWASH</b><br>GRAVEL WITH SILT AND SAND (GP-GM); slightly moist, light gray; non-plastic; fine to coarse, subangular to subrounded sand; fine to coarse, subangular to subrounded gravel |            |

NEW STANDARD EXPLORATION LOG TEMPLATE P:\GINT\PROJECTS\190298\_SCHNITZER\_NE8TH.GPJ May 20, 2020

**Legend**

- Grab sample
- Continuous core 4" ID

Water Level

Water Level ATD

See Exploration Log Key for explanation of symbols

Logged by: DWU  
Approved by: MLK

**Exploration Log**  
**AMW-6D**

Sheet 2 of 4





### Schnitzer NE 8th - 190298

Project Address & Site Specific Location  
10619 NE 8th St, Bellevue, WA, 98004, NW corner of Barnes and Noble Building

### Monitoring Well Log

Coordinates (Lat, Lon WGS84)

47.6169, -122.1983 (est)

Exploration Number

**AMW-6D**

Contractor

Cascade Drilling

Equipment

Sonic - TerraSonic

Sampling Method

Rotary core

Ground Surface Elev. (NAVD88)

154' (est)

Operator

Tim

Exploration Method(s)

Sonic

Work Start/Completion Dates

4/17/2020 to 4/20/2020

Top of Casing Elev. (NAVD88)

NA

Depth to Water (Below GS)

70' (ATD)

| Depth (feet) | Elev. (feet) | Exploration Completion and Notes                                     | Sample Type/ID | Analytical Sample Number & Lab Test(s) | Field Tests                             | Material Type | Description  | Depth (ft) |
|--------------|--------------|--|----------------|--|---|---------------|--|------------|
| 100          |              |  | S11            | AMW-6D-52<br>CVOCs                     | PID=4.9<br>Sheen=No sheen<br>Odor=None  |               | <b>GLACIAL OUTWASH</b><br>GRAVEL WITH SILT AND SAND (GP-GM); slightly moist, light gray; non-plastic; fine to coarse, subangular to subrounded sand; fine to coarse, subangular to subrounded gravel (continued) |            |
| 55           |              |  |                |  | PID=10.4<br>Sheen=No sheen<br>Odor=None |               | becomes slightly moist, 5 in cobbles; slow drilling  |            |
| 55           |              |  |                |  |   |               | becomes moist, fine to coarse gravel   | 55         |
| 95           |              |  | S12            | AMW-6D-63<br>CVOCs                     | PID=0.3<br>Sheen=No sheen<br>Odor=None  |               | SANDY SILT (ML); very moist, gray-brown; low plasticity; fine, subangular sand   | 60         |
| 60           |              |  |                |  |   |               |  |            |
| 90           |              |  | S13            | AMW-6D-74<br>CVOCs                     | PID=4.9<br>Sheen=No sheen<br>Odor=None  |               | SAND WITH SILT (SP-SM); moist, gray-brown; non-plastic; fine to medium, subangular sand; some oxide staining   | 65         |
| 65           |              |  |                |  |   |               | SILT (ML); moist, gray-brown; low plasticity   |            |
| 65           |              |  |                |  |   |               | SILT WITH SAND (ML); very moist, gray; low plasticity; fine, subangular sand   | 65         |
| 85           |              | 2x20 silica sand filter pack 68 to 90 ft                             |                |  |   |               | SAND WITH SILT (SP-SM); moist, light brown; non-plastic; fine, subangular sand; interbedded with layers of gray SILT (ML)  |            |
| 70           |              | 4/17/2020  |                |  | PID=0.6<br>Sheen=No sheen<br>Odor=None  |               | SILT (ML); moist, gray; low plasticity   | 70         |
| 70           |              | 2 inch diam. Sch 40 PVC slotted screen, 0.010 inch slot, 70 to 90 ft |                |  |   |               | SAND (SP); very moist, gray; fine, subangular sand   |            |
| 80           |              |  |                |  |   |               | becomes light brown  |            |
| 80           |              |  |                |  | PID=1.0<br>Sheen=No sheen<br>Odor=None  |               |  |            |

**Legend**

- Grab sample
- Continuous core 4" ID

Water Level

Water Level ATD

See Exploration Log Key for explanation of symbols

Logged by: DWU  
Approved by: MLK

**Exploration Log**  
**AMW-6D**

Sheet 3 of 4

NEW STANDARD EXPLORATION LOG TEMPLATE P:\GINT\PROJECTS\190298\_SCHNITZER\_NE8TH.GPJ May 20, 2020



### Schnitzer NE 8th - 190298

Project Address & Site Specific Location  
10619 NE 8th St, Bellevue, WA, 98004, NW corner of Barnes and Noble Building

### Monitoring Well Log

Coordinates (Lat, Lon WGS84)

47.6169, -122.1983 (est)

Exploration Number

**AMW-6D**

Contractor

Cascade Drilling

Equipment

Sonic - TerraSonic

Sampling Method

Rotary core

Ground Surface Elev. (NAVD88)

154' (est)

Operator

Tim

Exploration Method(s)

Sonic

Work Start/Completion Dates

4/17/2020 to 4/20/2020

Top of Casing Elev. (NAVD88)

NA

Depth to Water (Below GS)

70' (ATD)

| Depth (feet) | Elev. (feet) | Exploration Completion and Notes | Sample Type/ID | Analytical Sample Number & Lab Test(s) | Field Tests                            | Material Type | Description   | Depth (ft) |
|--------------|--------------|----------------------------------|----------------|--|--|---------------|---|------------|
| 75           |              |                                  | S14            |  | PID=0.4<br>Sheen=No sheen<br>Odor=None |               | SILT (ML); very moist, gray; low plasticity                                     |            |
| 80           |              |                                  |                |  |  |               | SILTY SAND (SM); wet, medium brown; non-plastic; fine to medium subangular sand |            |
| 85           |              |                                  |                |  |  |               | SILT (ML); very moist, gray; low plasticity<br><br>becomes moist                |            |
| 90           |              | Threaded cap                     | S15            |  | PID=0.1<br>Sheen=No sheen<br>Odor=None |               | Bottom of exploration at 90 ft. bgs.  | 90         |
| 65           |              |                                  |                |  |  |               |   |            |
| 60           |              |                                  |                |  |  |               |   |            |
| 55           |              |                                  |                |  |  |               |   |            |

**Legend**

- Grab sample
- Continuous core 4" ID

Water Level

Water Level ATD

See Exploration Log Key for explanation of symbols

Logged by: DWU  
Approved by: MLK

**Exploration Log**  
**AMW-6D**

Sheet 4 of 4



# Schnitzer NE 8th - 190298

# Monitoring Well Log

Project Address & Site Specific Location

Coordinates (Lat, Lon WGS84)

Exploration Number

10619 NE 8th St, Bellevue, WA, 98004, SW corner of 10619 Building

47.6169, -122.1985 (est)

**AMW-7**

Contractor

Equipment

Sampling Method

Ground Surface Elev. (NAVD88)

Cascade Drilling

Sonic - TerraSonic

Rotary core

154' (est)

Operator

Exploration Method(s)

Work Start/Completion Dates

Top of Casing Elev. (NAVD88)

Depth to Water (Below GS)

Tim

Sonic

4/22/2020

NA

60' (ATD)

| Depth (feet) | Elev. (feet) | Exploration Completion and Notes                         | Sample Type/ID | Analytical Sample Number & Lab Test(s) | Field Tests                               | Material Type | Description   | Depth (ft) |
|--------------|--------------|--|----------------|--|---|---------------|---|------------|
|              |              | 8 inch diam. flush monument in concrete                  |                |  |   |               | ASPHALT; Road surface   |            |
|              |              | 0 - 5 ft cleared with air knife, sampled with hand auger |                |  |   |               | <b>FILL</b><br>SAND WITH SILT AND GRAVEL (SP-SM); moist, light brown; non-plastic; medium, subangular sand; medium to coarse, subrounded gravel                       |            |
|              |              | 2 inch diam. Sch 40 PVC riser 0 to 70 ft                 |                |  |   |               | ASPHALT; black  |            |
| 150          |              |  |                |  |   |               | SAND WITH SILT AND GRAVEL (SP-SM); moist, light brown; non-plastic; medium, subangular sand; medium to coarse, subrounded gravel; some wood debris and oxide staining |            |
| 5            |              |  |                |  |   |               | fine to medium sand   | 5          |
|              |              |  | S1             |  |   |               | <b>GLACIAL TILL</b><br>SILTY SAND (SM); moist, gray-brown; low plasticity; fine to medium, mostly fine, subangular sand; trace fine, subrounded gravel                |            |
| 145          |              | 3/8 inch bentonite chips, hydrated, 2 to 58 ft           |                |  | PID=0.1<br>Sheen=No sheen<br>Odor=None    |               | some oxide staining   | 10         |
| 10           |              |  | S2             |  |   |               |   |            |
| 140          |              |  |                |  | PID=0.3<br>Sheen=Slight<br>Odor=None      |               |   | 15         |
| 15           |              |  |                |  |   |               |   |            |
| 135          |              |  |                |  | PID=0.4<br>Sheen=No sheen<br>Odor=None    |               |   | 20         |
| 20           |              |  | S3             |  |   |               | SAND WITH SILT (SP-SM); moist, gray-brown; non-plastic; medium to coarse, subangular sand   |            |
|              |              |  |                |  |   |               | SILTY SAND (SM); moist, gray-brown; low plasticity; fine to medium, subangular sand; trace fine, subrounded gravel  | 20         |
| 130          |              |  |                |  | PID=0.5<br>Sheen=Very slight<br>Odor=None |               |   |            |
|              |              |  |                |  |   |               | SILT (ML); moist, light brown; low plasticity; some oxide   |            |

**Legend**

- Grab sample
- Continuous core 4" ID

Water Level

Water Level ATD

See Exploration Log Key for explanation of symbols

Logged by: DWU  
Approved by: MLK

**Exploration Log**  
**AMW-7**

Sheet 1 of 4

NEW STANDARD EXPLORATION LOG TEMPLATE P:\GINT\PROJECTS\190298\_SCHNITZER\_NE8TH.GPJ May 20, 2020



# Schnitzer NE 8th - 190298

# Monitoring Well Log

Project Address & Site Specific Location

Coordinates (Lat, Lon WGS84)

Exploration Number

10619 NE 8th St, Bellevue, WA, 98004, SW corner of 10619 Building

47.6169, -122.1985 (est)

**AMW-7**

Contractor

Equipment

Sampling Method

Ground Surface Elev. (NAVD88)

Cascade Drilling

Sonic - TerraSonic

Rotary core

154' (est)

Operator

Exploration Method(s)

Work Start/Completion Dates

Top of Casing Elev. (NAVD88)

Depth to Water (Below GS)

Tim

Sonic

4/22/2020

NA

60' (ATD)

| Depth (feet) | Elev. (feet) | Exploration Completion and Notes                                      | Sample Type/ID | Analytical Sample Number & Lab Test(s) | Field Tests                               | Material Type | Description   | Depth (ft) |
|--------------|--------------|---|----------------|--|---|---------------|---|------------|
| 30           | 125          |   | S3             |  | PID=0.4<br>Sheen=Very slight<br>Odor=None |               | staining<br>SILTY SAND (SM); moist, gray-brown; low plasticity; fine to medium sand; trace fine to coarse, subangular gravel  | 30         |
| 35           | 120          |   | S4             |  | PID=0.3<br>Sheen=No sheen<br>Odor=None    |               |   | 35         |
| 40           | 115          |   | S5             |  | PID=0.5<br>Sheen=No sheen<br>Odor=None    |               | SAND WITH SILT AND GRAVEL (SP-SM); moist, gray-brown; non-plastic; fine to medium, subangular to subrounded sand; fine to medium, subrounded gravel                             | 40         |
| 45           | 110          | 8 inch diam. conductor casing sealed with bentonite chips 42 to 45 ft |                |  | PID=0.5<br>Sheen=No sheen<br>Odor=None    |               | SILTY SAND (SM); moist, gray-brown; low plasticity; fine to medium, subangular sand; trace fine, subrounded gravel  | 45         |
| 105          |              | 6 inch outer casing 45 to 90 ft                                       | S6             |  | PID=1.0<br>Sheen=No sheen<br>Odor=None    |               | GLACIAL OUTWASH<br>GRAVEL WITH SILT AND SAND (GW-GM); slightly moist, light gray; non-plastic; fine to coarse, subangular sand; fine to coarse, subangular to subrounded gravel |            |

NEW STANDARD EXPLORATION LOG TEMPLATE P:\GINT\PROJECTS\190298\_SCHNITZER\_NE8TH.GPJ May 20, 2020

**Legend**

- Grab sample
- Continuous core 4" ID

Water Level

Water Level ATD

See Exploration Log Key for explanation of symbols

Logged by: DWU  
Approved by: MLK

**Exploration Log**  
**AMW-7**

Sheet 2 of 4



# Schnitzer NE 8th - 190298

Project Address & Site Specific Location

10619 NE 8th St, Bellevue, WA, 98004, SW corner of 10619 Building

# Monitoring Well Log

Coordinates (Lat, Lon WGS84)

47.6169, -122.1985 (est)

Exploration Number

**AMW-7**

Contractor

Cascade Drilling

Equipment

Sonic - TerraSonic

Sampling Method

Rotary core

Ground Surface Elev. (NAVD88)

154' (est)

Operator

Tim

Exploration Method(s)

Sonic

Work Start/Completion Dates

4/22/2020

Top of Casing Elev. (NAVD88)

NA

Depth to Water (Below GS)

60' (ATD)

| Depth (feet) | Elev. (feet) | Exploration Completion and Notes                                     | Sample Type/ID | Analytical Sample Number & Lab Test(s) | Field Tests                               | Material Type | Description  | Depth (ft) |
|--------------|--------------|--|----------------|--|---|---------------|--|------------|
| 100          |              |  | S6             | AMW-7-53<br>CVOCs                      | PID=2.8<br>Sheen=No sheen<br>Odor=No odor |               | <b>GLACIAL OUTWASH</b><br>GRAVEL WITH SILT AND SAND (GW-GM); slightly moist, light gray; non-plastic; fine to coarse, subangular sand; fine to coarse, subangular to subrounded gravel (continued) | 100        |
| 55           |              |  | S7             |  |   |               | SILT (ML); moist, light brown; low plasticity; some oxide staining   | 55         |
| 95           |              | 2x20 silica sand filter pack 58 to 80 ft<br>4/22/2020                |                | AMW-7-59<br>CVOCs                      | PID=0.0<br>Sheen=No sheen<br>Odor=No odor |               | SAND WITH SILT (SP-SM); moist, light brown; non-plastic; fine to medium, subangular sand   | 95         |
| 60           |              | 2 inch diam. Sch 40 PVC slotted screen, 0.010 inch slot, 60 to 80 ft |                |  |   |               | SILT (ML); moist, light brown; low plasticity; some oxide staining<br><br>becomes very moist, gray   | 60         |
| 90           |              |  | S8             |  | PID=0.0<br>Sheen=No sheen<br>Odor=None    |               |  | 90         |
| 65           |              |  |                |  |   |               | 0.3 ft layer fine gravel   | 65         |
| 85           |              |  |                | AMW-7-68<br>CVOCs                      | PID=0.0<br>Sheen=No sheen<br>Odor=No odor |               | SAND WITH SILT (SP-SM); wet, gray; non-plastic; fine, subangular sand  | 85         |
| 70           |              |  |                |  |   |               |  | 70         |
| 80           |              |  | S9             |  |   |               | SILT (ML); wet, gray; low plasticity   | 80         |

**Legend**

- Grab sample
- Continuous core 4" ID

Water Level

Water Level ATD

See Exploration Log Key for explanation of symbols

Logged by: DWU  
Approved by: MLK

**Exploration Log**  
**AMW-7**

Sheet 3 of 4



# Schnitzer NE 8th - 190298

# Monitoring Well Log

Project Address & Site Specific Location  
10619 NE 8th St, Bellevue, WA, 98004, SW corner of 10619 Building

Coordinates (Lat, Lon WGS84)

47.6169, -122.1985 (est)

Exploration Number

**AMW-7**

Contractor

Cascade Drilling

Equipment

Sonic - TerraSonic

Sampling Method

Rotary core

Ground Surface Elev. (NAVD88)

154' (est)

Operator

Tim

Exploration Method(s)

Sonic

Work Start/Completion Dates

4/22/2020

Top of Casing Elev. (NAVD88)

NA

Depth to Water (Below GS)

60' (ATD)

| Depth (feet) | Elev. (feet) | Exploration Completion and Notes                         | Sample Type/ID | Analytical Sample Number & Lab Test(s) | Field Tests                               | Material Type | Description                                      | Depth (ft) |
|--------------|--------------|--|----------------|--|---|---------------|--|------------|
| 75           |              |  |                | AMW-7-75<br>CVOCs                      | PID=0.8<br>Sheen=No sheen<br>Odor=No odor |               | SILT (ML); wet, gray; low plasticity (continued) |            |
| 80           |              | Threaded cap   |                |  | PID=0.5<br>Sheen=No sheen<br>Odor=None    |               |  |            |
| 70           |              | Boring backfilled with 3/8 inch hydrated bentonite chips | S9             |  | PID=0.7<br>Sheen=No sheen<br>Odor=None    |               |  |            |
| 65           |              |  |                |  | PID=0.9<br>Sheen=No sheen<br>Odor=None    |               |  |            |
| 90           |              |  |                |  |   |               | Bottom of exploration at 90 ft. bgs.             |            |
| 60           |              |  |                |  |   |               |  |            |
| 95           |              |  |                |  |   |               |  |            |
| 55           |              |  |                |  |   |               |  |            |

**Legend**

- Grab sample
- Continuous core 4" ID

Water Level

Water Level ATD

See Exploration Log Key for explanation of symbols

Logged by: DWU  
Approved by: MLK

**Exploration Log**  
**AMW-7**

Sheet 4 of 4



# Schnitzer NE 8th - 190298

# Monitoring Well Log

Project Address & Site Specific Location

Coordinates (Lat, Lon WGS84)

Exploration Number

10619 NE 8th St, Bellevue, WA, 98004, SW corner of parking lot

47.6170, -122.1987 (est)

**AMW-8**

Contractor

Equipment

Sampling Method

Ground Surface Elev. (NAVD88)

Cascade Drilling

Sonic - TerraSonic

Rotary core

155' (est)

Operator

Exploration Method(s)

Work Start/Completion Dates

Top of Casing Elev. (NAVD88)

Depth to Water (Below GS)

Tim

Sonic

4/27/2020

NA

70' (ATD)

| Depth (feet) | Elev. (feet) | Exploration Completion and Notes  | Sample Type/ID | Analytical Sample Number & Lab Test(s)            | Field Tests   | Material Type | Description   | Depth (ft) |
|--------------|--------------|---|----------------|---|---|---------------|---|------------|
| 5            | 150          | 8 inch diam. flush monument in concrete<br><br>2 inch diam. Sch 40 PVC riser 0 to 70 ft<br><br>3/8 inch bentonite chips, hydrated, 2 to 68 ft | S1             | AMW-8-4<br>NWTPH-Dx, Gx;<br>VOCs; PAHs;<br>Metals | PID=304.9<br>Sheen=Heavy<br>Odor=Moderate<br>petroleum-like |               | <b>FILL</b><br>GRAVEL WITH SILT (GP-GM); slightly moist, brown; non-plastic; fine to coarse, subangular sand; fine to medium, subrounded gravel<br>SAND WITH SILT (SP-SM); moist, light brown; non-plastic; fine to medium, subangular sand; trace fine to medium, subrounded gravel; slight petroleum-like odor<br>SILTY SAND (SM); very moist, grey; low plasticity; fine to medium, subangular sand; trace fine to medium, subrounded gravel; moderate petroleum-like odor<br>ASPHALT; dark brown to black | 5          |
| 10           | 145          |   | S2             |   | PID=0.0<br>Sheen=Slight<br>Odor=None                        |               | <b>GLACIAL TILL</b><br>SILTY SAND (SM); moist, light gray-brown; low plasticity; fine to medium, subangular sand; subtrace fine, subrounded gravel<br><br>trace medium, subrounded gravel   | 10         |
| 15           | 140          |   |                | AMW-8-16<br>CVOCs                                 | PID=0.2<br>Sheen=Slight<br>Odor=None                        |               | SAND WITH SILT (SP-SM); moist, light brown; non-plastic; fine to medium, subangular sand; some oxide staining   | 15         |
| 20           | 135          |   | S3             | AMW-8-21<br>CVOCs                                 | PID=12.5<br>Sheen=No sheen<br>Odor=None                     |               | SILTY SAND (SM); very moist, gray; low plasticity; fine to medium subangular sand; fine to coarse, subrounded gravel<br><br>gravel becomes fine to medium; some dark brown mottling<br>become gray-brown<br>becomes gray<br>becomes moist, gray brown   | 20         |

**Legend**

- No Soil Sample Recovery
- Continuous core 4" ID

Water Level

Water Level ATD

See Exploration Log Key for explanation of symbols

Logged by: DWU  
Approved by: MLK

**Exploration Log**  
**AMW-8**

Sheet 1 of 4

NEW STANDARD EXPLORATION LOG TEMPLATE P:\GINT\PROJECTS\190298\_SCHNITZER\_NE8TH.GPJ May 20, 2020



# Schnitzer NE 8th - 190298

# Monitoring Well Log

Project Address & Site Specific Location

Coordinates (Lat, Lon WGS84)

Exploration Number

10619 NE 8th St, Bellevue, WA, 98004, SW corner of parking lot

47.6170, -122.1987 (est)

**AMW-8**

Contractor

Equipment

Sampling Method

Ground Surface Elev. (NAVD88)

Cascade Drilling

Sonic - TerraSonic

Rotary core

155' (est)

Operator

Exploration Method(s)

Work Start/Completion Dates

Top of Casing Elev. (NAVD88)

Depth to Water (Below GS)

Tim

Sonic

4/27/2020

NA

70' (ATD)

| Depth (feet) | Elev. (feet) | Exploration Completion and Notes                                      | Sample Type/ID | Analytical Sample Number & Lab Test(s) | Field Tests                            | Material Type | Description   | Depth (ft) |
|--------------|--------------|---|----------------|--|--|---------------|---|------------|
| 30           | 125          |   | S4             |  | PID=0.4<br>Sheen=No sheen<br>Odor=None |               | SILTY SAND WITH GRAVEL (SM); moist, gray brown; low plasticity fines; fine to medium, subangular sand; fine to medium, subrounded gravel        | 30         |
| 35           | 120          |   | S5             |  | PID=0.2<br>Sheen=No sheen<br>Odor=None |               | SILTY SAND (SM); moist, gray brown; low plasticity fines; fine to medium, subangular sand; trace fine to medium, subrounded gravel              | 35         |
| 40           | 115          |   | S6             |  | PID=0.2<br>Sheen=No sheen<br>Odor=None |               | SAND WITH SILT (SP-SM); very moist, gray brown; non-plastic; fine to medium, subangular sand; trace fine to coarse, subangular gravel           | 40         |
|              |              |   |                |  |  |               | SILTY SAND (SM); very moist, gray brown; low plasticity, fine to medium, subangular sand  |            |
|              |              |   |                |  |  |               | SAND WITH SILT AND GRAVEL (SP-SM); very moist, gray brown; non-plastic; fine to coarse, subangular sand; fine to coarse, subrounded gravel      |            |
|              |              |   |                |  |  |               | SILTY SAND (SM); very moist, gray brown; low plasticity; fine to medium, subangular sand; trace fine to coarse, subangular to subrounded gravel |            |
|              |              |   |                |  |  |               | becomes moist   |            |
| 45           | 110          | 8 inch diam. conductor casing sealed with bentonite chips 42 to 45 ft | S7             |  | PID=0.3<br>Sheen=No sheen<br>Odor=None |               | SILT WITH GRAVEL (ML); slightly moist; gray; non-plastic; fine to medium, subrounded to subangular gravel; blocky fracture                      | 45         |
|              |              | 6 inch outer casing 45 to 90 ft                                       |                |  |  |               | SILTY SAND (SM); moist, gray brown; low plasticity fines; fine to medium, subangular sand; trace fine, subrounded gravel; blocky fracture       |            |
|              |              |   | S8             | AMW-8-47<br>CVOCs                      | PID=1.2<br>Sheen=No sheen<br>Odor=None |               |   |            |

NEW STANDARD EXPLORATION LOG TEMPLATE P:\GINT\PROJECTS\190298\_SCHNITZER\_NE8TH.GPJ May 20, 2020

**Legend**

- No Soil Sample Recovery
- Continuous core 4" ID

Water Level

Water Level ATD

See Exploration Log Key for explanation of symbols

Logged by: DWU  
Approved by: MLK

**Exploration Log**  
**AMW-8**





### Schnitzer NE 8th - 190298

### Monitoring Well Log

Project Address & Site Specific Location

Coordinates (Lat, Lon WGS84)

Exploration Number

10619 NE 8th St, Bellevue, WA, 98004, SW corner of parking lot

47.6170, -122.1987 (est)

**AMW-8**

Contractor

Equipment

Sampling Method

Ground Surface Elev. (NAVD88)

Cascade Drilling

Sonic - TerraSonic

Rotary core

155' (est)

Operator

Exploration Method(s)

Work Start/Completion Dates

Top of Casing Elev. (NAVD88)

Depth to Water (Below GS)

Tim

Sonic

4/27/2020

NA

70' (ATD)

| Depth (feet) | Elev. (feet) | Exploration Completion and Notes  | Sample Type/ID | Analytical Sample Number & Lab Test(s) | Field Tests  | Material Type | Description   | Depth (ft) |
|--------------|--------------|---|----------------|--|--|---------------|---|------------|
| 55           | 100          |   | S8             |  | PID=0.3<br>Sheen=No sheen<br>Odor=None   |               | SILTY SAND (SM); moist, gray brown; low plasticity fines; fine to medium, subangular sand; trace fine, subrounded gravel; blocky fracture (continued)<br><br>fine to coarse gravel  | 55         |
| 60           | 95           |   | S9             | AMW-8-57<br>CVOCs                      | PID=1.1<br>Sheen=Slight<br>Odor=None   |               | <b>GLACIAL OUTWASH</b><br>SAND WITH SILT (SP-SM); slightly moist, gray; non-plastic; fine to medium, subangular sand<br><br>SILT WITH GRAVEL (ML); slightly moist, gray; non-plastic; fine, subrounded gravel<br>SILT (ML); moist, light brown; non-plastic<br><br>0.3 ft layer of SP-SM as above                                   | 60         |
| 65           | 90           |   | S10            | AMW-8-64<br>CVOCs                      | PID=0.1<br>Sheen=No sheen<br>Odor=None   |               | SAND WITH SILT (SP-SM); moist, light brown; non-plastic; fine to medium, subangular sand<br><br>SILT (ML); very moist, gray; low plasticity   | 65         |
| 70           | 85           | 2x20 silica sand filter pack 68 to 90 ft<br>4/27/2020<br>2 inch diam. Sch 40 PVC slotted screen, 0.010 inch slot, 70 to 90 ft | S11            | AMW-8-70<br>CVOCs                      | PID=0.1<br>Sheen=No sheen<br>Odor=None<br><br>PID=0.2<br>Sheen=No sheen<br>Odor=None |               | SANDY SILT (ML); very moist, gray, low plasticity; fine, subangular sand<br><br>SAND WITH SILT (SP-SM); moist, light brown; non-plastic; fine to medium, subangular sand<br>SILT (ML); very moist, gray; low plasticity<br><br>SAND WITH SILT (SP-SM); very moist, gray; non-plastic; dominantly medium, some fine, subangular sand | 70         |

**Legend**

- No Soil Sample Recovery
- Continuous core 4" ID

Water Level

Water Level ATD

See Exploration Log Key for explanation of symbols

Logged by: DWU  
Approved by: MLK

**Exploration Log**  
**AMW-8**

Sheet 3 of 4

NEW STANDARD EXPLORATION LOG TEMPLATE P:\GINT\PROJECTS\190298\_SCHNITZER\_NE8TH.GPJ May 20, 2020



### Schnitzer NE 8th - 190298

### Monitoring Well Log

Project Address & Site Specific Location

10619 NE 8th St, Bellevue, WA, 98004, SW corner of parking lot

Coordinates (Lat, Lon WGS84)

47.6170, -122.1987 (est)

Exploration Number

**AMW-8**

Contractor

Cascade Drilling

Equipment

Sonic - TerraSonic

Sampling Method

Rotary core

Ground Surface Elev. (NAVD88)

155' (est)

Operator

Tim

Exploration Method(s)

Sonic

Work Start/Completion Dates

4/27/2020

Top of Casing Elev. (NAVD88)

NA

Depth to Water (Below GS)

70' (ATD)

| Depth (feet) | Elev. (feet) | Exploration Completion and Notes | Sample Type/ID | Analytical Sample Number & Lab Test(s) | Field Tests                            | Material Type | Description  | Depth (ft) |
|--------------|--------------|----------------------------------|----------------|--|--|---------------|--|------------|
| 80           | 75           |                                  | <br>S11        |  | PID=0.0<br>Sheen=No sheen<br>Odor=None |               | SAND WITH SILT (SP-SM); very moist, gray; non-plastic; dominantly medium, some fine, subangular sand (continued) | 80         |
|              |              |                                  |                |  |  |               |  |            |
| 85           | 70           |                                  | <br>S12        |  | PID=0.0<br>Sheen=No sheen<br>Odor=None |               |  | 85         |
| 90           | 65           | Threaded cap                     |                |  | PID=0.0<br>Sheen=No sheen<br>Odor=None |               | Bottom of exploration at 90 ft. bgs.   | 90         |
| 95           | 60           |                                  |                |  |  |               |  | 95         |

**Legend**

- No Soil Sample Recovery
- Continuous core 4" ID

Water Level

Water Level ATD

See Exploration Log Key for explanation of symbols

Logged by: DWU  
 Approved by: MLK

**Exploration Log**  
**AMW-8**



### Schnitzer NE 8th - 190298

### Monitoring Well Log

Project Address & Site Specific Location

Coordinates (Lat, Lon WGS84)

Exploration Number

10619 NE 8th St, Bellevue, WA, 98004, NW corner of 10619 Building

47.6172, -122.1984 (est)

**AMW-9**

Contractor

Equipment

Sampling Method

Ground Surface Elev. (NAVD88)

Cascade Drilling

Sonic - TerraSonic

Rotary core

157' (est)

Operator

Exploration Method(s)

Work Start/Completion Dates

Top of Casing Elev. (NAVD88)

Depth to Water (Below GS)

Tim

Sonic

4/24/2020

NA

30' (ATD)

| Depth (feet) | Elev. (feet) | Exploration Completion and Notes               | Sample Type/ID | Analytical Sample Number & Lab Test(s) | Field Tests  | Material Type  | Description   | Depth (ft) |
|--------------|--------------|--|----------------|--|--|--|---|------------|
|              |              | 8 inch diam. flush monument in concrete        | S1             |  |  | ASPHALT; Road surface  |   |            |
| 155          |              |  |                |  |  | <b>FILL</b><br>GRAVEL WITH SILT AND SAND (GP-GM); moist, gray-brown; non-plastic; fine to coarse, subangular sand; fine to medium, rubrounded gravel |   |            |
|              |              | 2 inch diam. Sch 40 PVC riser 0 to 25 ft       |                |  |  | SAND WITH SILT AND GRAVEL (SP-SM); moist, brown; non-plastic; fine to medium, subangular sand; fine, subangular gravel                               |   |            |
| 5            |              |  |                |  |  | SAND WITH SILT (SP-SM); moist, light brown; non-plastic; medium, subangular sand; some wood debris   |   |            |
| 150          |              | 3/8 inch bentonite chips, hydrated, 2 to 23 ft | S2             |  | PID=36.0<br>Sheen=No sheen<br>Odor=Slight sweet, pine-like | <b>GLACIAL TILL</b><br>SILTY SAND (SM); moist, gray-brown; low plasticity; fine to medium, subangular sand; trace fine, subrounded gravel            |   | 5          |
| 10           |              |  |                |  | PID=0.5<br>Sheen=No sheen<br>Odor=None                     |  |   |            |
| 145          |              |  |                |  |  | grouping of 6 in cobbles   |   |            |
| 15           |              |  |                |  | PID=0.3<br>Sheen=No sheen<br>Odor=None                     |  |   |            |
| 140          |              |  |                |  |  |  |   |            |
| 20           |              |  |                |  | PID=0.5<br>Sheen=No sheen<br>Odor=None                     |  |   |            |
| 135          |              | 2x20 silica sand filter pack 23 to 45 ft       | S3             |  |  |  |   |            |
|              |              |  |                |  |  |  | SAND WITH SILT (SP-SM); moist, gray-brown; non-plastic; medium, subangular sand |            |
|              |              |  |                |  |  |  | SILT (ML); moist, gray-brown; non-plastic                                       |            |
|              |              |  |                |  |  |  | SILTY SAND (SM); moist, gray-brown; low plasticity; fine                        |            |

**Legend**

- No Soil Sample Recovery
- Continuous core 4" ID

Water Level

Water Level ATD

See Exploration Log Key for explanation of symbols

Logged by: DWU  
Approved by: MLK

**Exploration Log**  
**AMW-9**

Sheet 1 of 4

NEW STANDARD EXPLORATION LOG TEMPLATE P:\GINT\PROJECTS\190298\_SCHNITZER\_NE8TH.GPJ May 20, 2020



# Schnitzer NE 8th - 190298

Project Address & Site Specific Location

10619 NE 8th St, Bellevue, WA, 98004, NW corner of 10619 Building

# Monitoring Well Log

Coordinates (Lat, Lon WGS84)

47.6172, -122.1984 (est)

Exploration Number

## AMW-9

Contractor

Cascade Drilling

Equipment

Sonic - TerraSonic

Sampling Method

Rotary core

Ground Surface Elev. (NAVD88)

157' (est)

Operator

Tim

Exploration Method(s)

Sonic

Work Start/Completion Dates

4/24/2020

Top of Casing Elev. (NAVD88)

NA

Depth to Water (Below GS)

30' (ATD)

| Depth (feet) | Elev. (feet) | Exploration Completion and Notes   | Sample Type/ID | Analytical Sample Number & Lab Test(s) | Field Tests                               | Material Type | Description  | Depth (ft) |
|--------------|--------------|--|----------------|--|---|---------------|--|------------|
| 130          |              | 2 inch diam. Sch 40 PVC slotted screen, 0.010 inch slot, 25 to 45 ft                               |                |  |   |               | to medium, subangular sand; trace fine, subrounded gravel<br>SILTY SAND (SM); moist, gray-brown; low plasticity; fine to medium, subangular sand; trace fine, subrounded gravel (continued)<br>some oxide staining |            |
| 30           |              | ∇ 4/24/2020  | S4             | AMW-9-28<br>CVOCs                      | PID=1.1<br>Sheen=No sheen<br>Odor=None    |               | SILTY SAND WITH GRAVEL (SM); moist, gray-brown; low plasticity; fine to medium, subangular sand; fine to medium, subangular gravel   | 30         |
| 125          |              |  |                |  |   |               | SAND WITH SILT (SP-SM); very moist, gray-brown; non-plastic; fine to medium, subangular sand; trace fine, subrounded gravel  |            |
| 35           |              |  | S5             | AMW-9-35<br>CVOCs                      | PID=1.0<br>Sheen=No sheen<br>Odor=None    |               | SILTY SAND (SM); very moist, gray-brown; low plasticity; fine to medium, subangular sand; trace fine, subrounded gravel  | 35         |
| 120          |              |  |                |  |   |               | outside of sampler is wet; some oxide staining   |            |
| 40           |              |  | S5             |  | PID=0.8<br>Sheen=No sheen<br>Odor=None    |               |  | 40         |
| 115          |              |  |                |  |   |               |  |            |
| 45           |              | 8 inch diam. conductor casing sealed with bentonite chips 42 to 45 ft Threaded cap                 |                |  |   |               | SILT (ML); slightly moist, dark gray; low plasticity, well compacted, breaks into blocks; trace fine to medium, subrounded gravel  | 45         |
| 110          |              | 6 inch outer casing 45 to 90 ft, boring backfilled with 3/8" hydrated bentonite chips, 45 to 90 ft | S6             |  | PID=0.8<br>Sheen=Very slight<br>Odor=None |               | SAND WITH SILT AND GRAVEL (SP-SM); moist, gray-brown; non-plastic; fine to medium, subangular sand; fine, subrounded gravel  |            |

### Legend

- No Soil Sample Recovery
- Continuous core 4" ID

Water Level

∇ Water Level ATD

See Exploration Log Key for explanation of symbols

Logged by: DWU  
Approved by: MLK

**Exploration Log**  
**AMW-9**

Sheet 2 of 4



### Schnitzer NE 8th - 190298

### Monitoring Well Log

Project Address & Site Specific Location

Coordinates (Lat, Lon WGS84)

Exploration Number

10619 NE 8th St, Bellevue, WA, 98004, NW corner of 10619 Building

47.6172, -122.1984 (est)

**AMW-9**

Contractor

Equipment

Sampling Method

Ground Surface Elev. (NAVD88)

Cascade Drilling

Sonic - TerraSonic

Rotary core

157' (est)

Operator

Exploration Method(s)

Work Start/Completion Dates

Top of Casing Elev. (NAVD88)

Depth to Water (Below GS)

Tim

Sonic

4/24/2020

NA

30' (ATD)

| Depth (feet) | Elev. (feet) | Exploration Completion and Notes | Sample Type/ID | Analytical Sample Number & Lab Test(s) | Field Tests                            | Material Type | Description  | Depth (ft) |
|--------------|--------------|----------------------------------|----------------|--|--|---------------|--|------------|
| 105          |              |                                  |                | AMW-9-51<br>CVOCs                      | PID=2.2<br>Sheen=No sheen<br>Odor=None |               | SILTY SAND (SM); moist, gray-brown; low plasticity; fine to medium, subangular sand; trace fine, subrounded gravel   |            |
|              |              |                                  |                |  |  |               | SILT (ML); slightly moist, gray; low plasticity, well compacted, breaks into blocks; trace fine, subrounded gravel   |            |
| 55           |              |                                  | S7             |  |  |               | SILTY SAND WITH GRAVEL (SM); moist, gray; low plasticity; fine to medium, subangular sand; fine to medium, subrounded gravel   | 55         |
| 100          |              |                                  |                |  | PID=0.2<br>Sheen=No sheen<br>Odor=None |               |  |            |
| 60           |              |                                  |                |  |  |               | <b>GLACIAL OUTWASH</b>   | 60         |
| 95           |              |                                  | S8             |  | PID=0.3<br>Sheen=No sheen<br>Odor=None |               | GRAVEL WITH SILT AND SAND (GW-GM); slightly moist, light gray; non-plastic; fine to coarse, subangular to subrounded sand; fine to coarse, subangular to subrounded gravel |            |
|              |              |                                  |                |  |  |               | SILT (ML); slightly moist; gray; low plasticity; some oxide staining   |            |
|              |              |                                  |                |  |  |               | SAND WITH SILT (SP-SM); moist, light brown; non-plastic; fine to medium, subangular sand; interbedded with layers of gray SILT (ML)  |            |
| 65           |              |                                  |                |  |  |               | SILT (ML); moist, gray; low plasticity   | 65         |
| 90           |              | 4/24/2020                        | S9             | AMW-9-67<br>CVOCs                      | PID=0.1<br>Sheen=No sheen<br>Odor=None |               | becomes wet  | 70         |
| 70           |              |                                  |                |  |  |               |  |            |
| 85           |              |                                  |                |  |  |               | SILTY SAND (SM); very moist, gray; low plasticity; fine, subangular sand   |            |
|              |              |                                  |                |  | PID=0.3<br>Sheen=No sheen<br>Odor=None |               |  |            |

**Legend**

- No Soil Sample Recovery
- Continuous core 4" ID

Water Level

Water Level ATD

See Exploration Log Key for explanation of symbols

Logged by: DWU  
Approved by: MLK

**Exploration Log**  
**AMW-9**

Sheet 3 of 4

NEW STANDARD EXPLORATION LOG TEMPLATE P:\GINT\PROJECTS\190298\_SCHNITZER\_NE8TH.GPJ May 20, 2020



## Schnitzer NE 8th - 190298

## Monitoring Well Log

*Project Address & Site Specific Location*

*Coordinates (Lat, Lon WGS84)*

*Exploration Number*

10619 NE 8th St, Bellevue, WA, 98004, NW corner of 10619 Building

47.6172, -122.1984 (est)

**AMW-9**

*Contractor*

*Equipment*

*Sampling Method*

*Ground Surface Elev. (NAVD88)*

Cascade Drilling

Sonic - TerraSonic

Rotary core

157' (est)

*Operator*

*Exploration Method(s)*

*Work Start/Completion Dates*

*Top of Casing Elev. (NAVD88)*

*Depth to Water (Below GS)*

Tim

Sonic

4/24/2020

NA

30' (ATD)

| Depth (feet) | Elev. (feet) | Exploration Completion and Notes | Sample Type/ID | Analytical Sample Number & Lab Test(s) | Field Tests                            | Material Type | Description   | Depth (ft) |
|--------------|--------------|----------------------------------|----------------|--|--|---------------|---|------------|
| 80           |              |                                  | S9             |  |  | SAND          | SILT (ML); moist, gray; low plasticity  |            |
|              |              |                                  |                |  |  | SAND          | SILTY SAND (SM); very moist, gray; low plasticity; fine, subangular sand        |            |
|              |              |                                  |                |  | PID=0.2<br>Sheen=No sheen<br>Odor=None | SAND          | SAND WITH SILT (SP-SM); very moist, gray; low plasticity; fine, subangular sand |            |
| 80           |              |                                  |                |  |  | SAND          | SANDY SILT (ML); wet. gray; low plasticity; fine, subangular sand               | 80         |
| 75           |              |                                  |                |  | PID=0.3<br>Sheen=No sheen<br>Odor=None | SAND          |   |            |
| 85           |              |                                  | S10            |  |  | SAND          |   |            |
| 70           |              |                                  |                |  | PID=0.2<br>Sheen=No sheen<br>Odor=None | SAND          |   |            |
| 90           |              |                                  |                |  |  | SAND          | Bottom of exploration at 90 ft. bgs.  | 90         |
| 65           |              |                                  |                |  |  |               |   |            |
| 95           |              |                                  |                |  |  |               |   | 95         |
| 60           |              |                                  |                |  |  |               |   |            |

**Legend**

- No Soil Sample Recovery
- Continuous core 4" ID

Water Level

Water Level ATD

See Exploration Log Key for explanation of symbols

Logged by: DWU  
Approved by: MLK

**Exploration Log**  
**AMW-9**

Sheet 4 of 4

# RESOURCE PROTECTION WELL REPORT

(SUBMIT ONE WELL REPORT PER WELL INSTALLED)

**CURRENT**

Notice of Intent No. \_\_\_\_\_

**AE65355**

**Construction/Decommission**

Construction

Decommission *ORIGINAL INSTALLATION Notice*  
of Intent Number RE02574

**Type of Well**

Resource Protection

Geotechnical Soil Boring

Property Owner SWB Bellevue II LLC

Site Address 10605 NE 8th Street

City Bellevue County King

**EWM**

Location 1/4 NE 1/4 NW Sec 32 TWN 25N R 5E or  
WWM

Lat/Long (s,t,r Lat Deg n/a Lat Min/Sec n/a

still Required) Long Deg n/a Long Min/Sec n/a

Tax Parcel No. 154410-0215

Cased or Uncased Diameter 2" Static Level n/a

Work/Decommission Start Date 3/8/2021

Work/Decommission Completed Date 3/8/2021

Consulting Firm \_\_\_\_\_ Aspect \_\_\_\_\_

Unique Ecology Well ID \_\_\_\_\_  
Tag No. \_\_\_\_\_

WELL CONSTRUCTION CERTIFICATION: I constructed and/or accept responsibility for construction of this well, and its compliance with all Washington well construction standards

Materials used and the information reported above are true to my best knowledge and belief

Driller  Trainee Name (Print) Wesley Kennedy

Driller/Trainee Signature \_\_\_\_\_

Driller/Trainee License No. 3244

If trainee, licensed drillers' \_\_\_\_\_

Signature and License No. \_\_\_\_\_

**Construction/Design**

**Well Data** 103-21-1071

**Formation Description**



CONCRETE SURFACE SEAL

2 FT

BACKFILL

28 FT

Bentonite Chips

0 -          FT  
Chip in place 2" well

0 -          FT

**REQUIRED INFORMATION**

(Must get one or both if available)

DEPT OF ECOLOGY WELL TAG # : APE 302

CLIENT WELL ID #: \_\_\_\_\_

DEPTH OF BORING 30 FT

# RESOURCE PROTECTION WELL REPORT

(SUBMIT ONE WELL REPORT PER WELL INSTALLED)

CURRENT

Notice of Intent No. \_\_\_\_\_

AE65355

## Construction/Decommission

Construction

Decommission ORIGINAL INSTALLATION Notice

of Intent Number RE02574

## Type of Well

Resource Protection

Geotechnical Soil Boring

Property Owner SWB Bellevue II LLC

Site Address 10605 NE 8th Street

City Bellevue County King

**EWM**

Location 1/4 NE 1/4 NW Sec 32 TWN 25N R 5E or  
WWM

Lat/Long (s,t,r Lat Deg n/a Lat Min/Sec n/a

still Required) Long Deg n/a Long Min/Sec n/a

Tax Parcel No. 154410-0215

Cased or Uncased Diameter 2" Static Level n/a

Work/Decommission Start Date 3/8/2021

Work/Decommission Completed Date 3/8/2021

Consulting Firm \_\_\_\_\_ Aspect \_\_\_\_\_

Unique Ecology Well ID \_\_\_\_\_  
Tag No. \_\_\_\_\_

WELL CONSTRUCTION CERTIFICATION: I constructed and/or accept responsibility for construction of this well, and its compliance with all Washington well construction standards

Materials used and the information reported above are true to my best knowledge and belief

Driller  Trainee Name (Print) Wesley Kennedy

Driller/Trainee Signature \_\_\_\_\_

Driller/Trainee License No. 3244

If trainee, licensed drillers' \_\_\_\_\_

Signature and License No. \_\_\_\_\_

## Construction/Design

## Well Data 103-21-1071

## Formation Description



CONCRETE SURFACE SEAL

2 FT

BACKFILL

28 FT

Bentonite Chips

0 -          FT  
Chip in place 2" well

0 -          FT

### REQUIRED INFORMATION

(Must get one or both if available)

DEPT OF ECOLOGY WELL TAG # : APE 303

CLIENT WELL ID #: \_\_\_\_\_

DEPTH OF BORING 30 FT



# RESOURCE PROTECTION WELL REPORT

(SUBMIT ONE WELL REPORT PER WELL INSTALLED)

**CURRENT**

Notice of Intent No. \_\_\_\_\_

**AE65355**

**Construction/Decommission**

Construction

Decommission *ORIGINAL INSTALLATION Notice*

of Intent Number RE02574

**Type of Well**

Resource Protection

Geotechnical Soil Boring

Property Owner SWB Bellevue II LLC

Site Address 10605 NE 8th Street

City Bellevue County King

**EWM**

Location 1/4 NE 1/4 NW Sec 32 TWN 25N R 5E or  
WWM

Lat/Long (s,t,r still Required) Lat Deg n/a Lat Min/Sec n/a  
Long Deg n/a Long Min/Sec n/a

Tax Parcel No. 154410-0215

Cased or Uncased Diameter 2" Static Level n/a

Work/Decommission Start Date 3/8/2021

Work/Decommission Completed Date 3/8/2021

Consulting Firm \_\_\_\_\_ Aspect \_\_\_\_\_

Unique Ecology Well ID \_\_\_\_\_  
Tag No. \_\_\_\_\_

WELL CONSTRUCTION CERTIFICATION: I constructed and/or accept responsibility for construction of this well, and its compliance with all Washington well construction standards

Materials used and the information reported above are true to my best knowledge and belief

Driller  Trainee Name (Print) Wesley Kennedy

Driller/Trainee Signature \_\_\_\_\_

Driller/Trainee License No. 3244

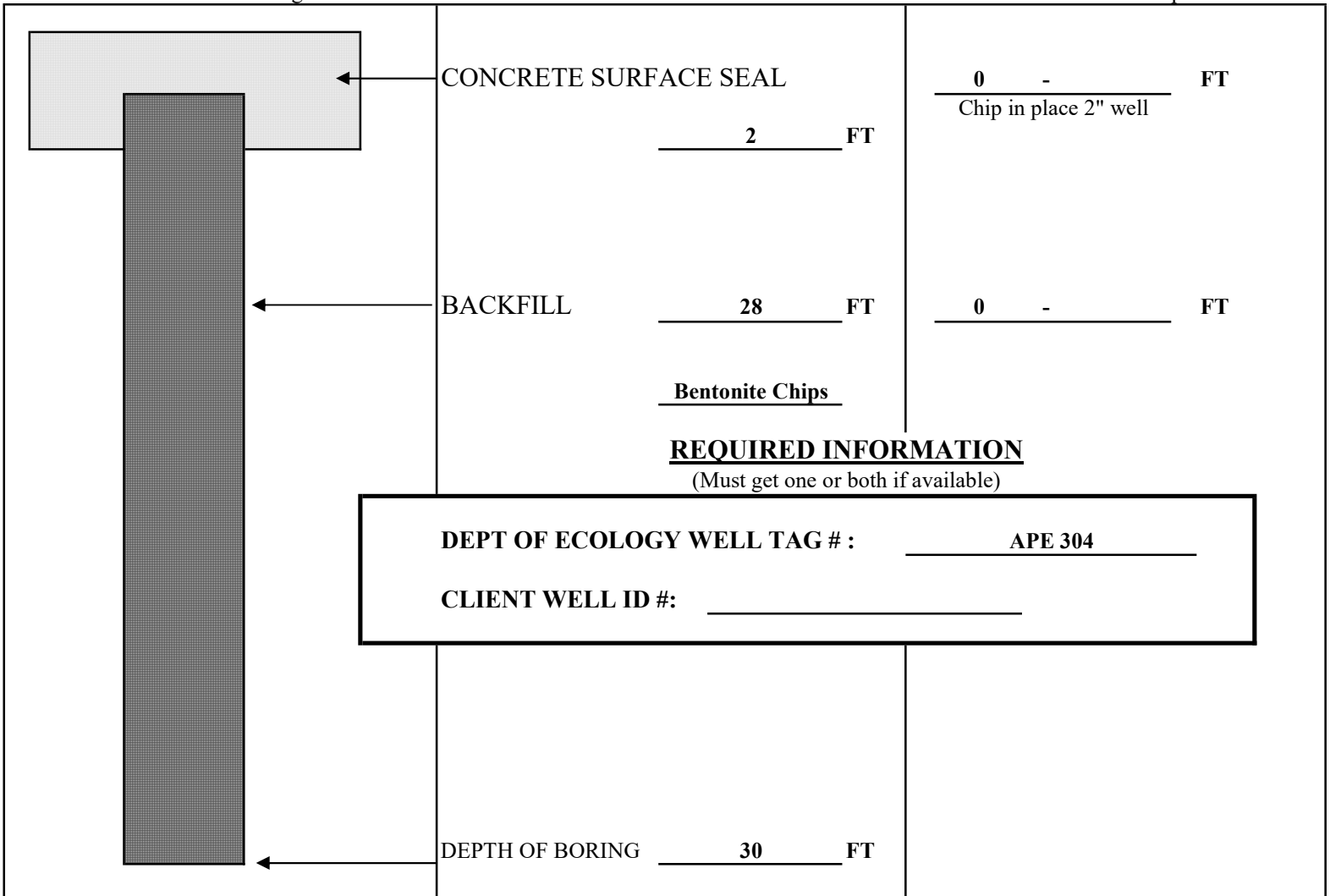
If trainee, licensed drillers' \_\_\_\_\_

Signature and License No. \_\_\_\_\_

**Construction/Design**

**Well Data** 103-21-1071

**Formation Description**



**REQUIRED INFORMATION**

(Must get one or both if available)

DEPT OF ECOLOGY WELL TAG # : APE 304

CLIENT WELL ID #: \_\_\_\_\_

DEPTH OF BORING 30 FT

# RESOURCE PROTECTION WELL REPORT

(SUBMIT ONE WELL REPORT PER WELL INSTALLED)

**CURRENT**

Notice of Intent No. \_\_\_\_\_

**AE65355**

**Construction/Decommission**

Construction

Decommission *ORIGINAL INSTALLATION Notice*  
of Intent Number RE02574

**Type of Well**

Resource Protection

Geotechnical Soil Boring

Property Owner SWB Bellevue II LLC

Site Address 10605 NE 8th Street

City Bellevue County King

**EWM**

Location 1/4 NE 1/4 NW Sec 32 TWN 25N R 5E or

WWM

Lat/Long (s,t,r Lat Deg n/a Lat Min/Sec n/a

still Required) Long Deg n/a Long Min/Sec n/a

Tax Parcel No. 154410-0215

Cased or Uncased Diameter 2" Static Level n/a

Work/Decommission Start Date 3/8/2021

Work/Decommission Completed Date 3/8/2021

Consulting Firm \_\_\_\_\_ Aspect \_\_\_\_\_

Unique Ecology Well ID \_\_\_\_\_  
Tag No. \_\_\_\_\_

WELL CONSTRUCTION CERTIFICATION: I constructed and/or accept responsibility for construction of this well, and its compliance with all Washington well construction standards

Materials used and the information reported above are true to my best knowledge and belief

Driller  Trainee Name (Print) Wesley Kennedy

Driller/Trainee Signature [Signature]

Driller/Trainee License No. 3244

If trainee, licensed drillers' \_\_\_\_\_

Signature and License No. \_\_\_\_\_

**Construction/Design**

**Well Data** 103-21-1071

**Formation Description**



CONCRETE SURFACE SEAL

2 FT

BACKFILL

28 FT

Bentonite Chips

**REQUIRED INFORMATION**

(Must get one or both if available)

DEPT OF ECOLOGY WELL TAG # : APE 305

CLIENT WELL ID #: \_\_\_\_\_

DEPTH OF BORING 30 FT

0 -          FT  
Chip in place 2" well

0 -          FT

# RESOURCE PROTECTION WELL REPORT

(SUBMIT ONE WELL REPORT PER WELL INSTALLED)

**CURRENT**

Notice of Intent No. \_\_\_\_\_

AE65355

## Construction/Decommission

Construction

Decommission *ORIGINAL INSTALLATION Notice*

of Intent Number RE02370

## Type of Well

Resource Protection

Geotechnical Soil Boring

Property Owner SWB Bellevue II LLC

Site Address 10605 NE 8th Street

City Bellevue County King

**EWM**

Location 1/4 NE 1/4 NW Sec 32 TWN 25N R 5E or  
WWM

Lat/Long (s,t,r still Required) Lat Deg n/a Lat Min/Sec n/a  
Long Deg n/a Long Min/Sec n/a

Tax Parcel No. 154410-0215

Cased or Uncased Diameter 2" Static Level n/a

Work/Decommission Start Date 3/8/2021

Work/Decommission Completed Date 3/8/2021

Consulting Firm \_\_\_\_\_ Aspect \_\_\_\_\_

Unique Ecology Well ID \_\_\_\_\_  
Tag No. \_\_\_\_\_

WELL CONSTRUCTION CERTIFICATION: I constructed and/or accept responsibility for construction of this well, and its compliance with all Washington well construction standards

Materials used and the information reported above are true to my best knowledge and belief

Driller  Trainee Name (Print) Wesley Kennedy

Driller/Trainee Signature \_\_\_\_\_

Driller/Trainee License No. 3244

If trainee, licensed drillers' \_\_\_\_\_

Signature and License No. \_\_\_\_\_

### Construction/Design

### Well Data 103-21-1071

### Formation Description



CONCRETE SURFACE SEAL

2 FT

0 -          FT  
Chip in place 2" well

BACKFILL

88 FT

0 -          FT

Bentonite Chips

### REQUIRED INFORMATION

(Must get one or both if available)

DEPT OF ECOLOGY WELL TAG #: BAA 779

CLIENT WELL ID #: \_\_\_\_\_

DEPTH OF BORING 90 FT

Scale 1" = \_\_\_\_\_

Page \_\_\_\_\_ of \_\_\_\_\_

# RESOURCE PROTECTION WELL REPORT

(SUBMIT ONE WELL REPORT PER WELL INSTALLED)

**CURRENT**

Notice of Intent No. \_\_\_\_\_

**AE65355**

**Construction/Decommission**

Construction

Decommission *ORIGINAL INSTALLATION Notice*  
of Intent Number RE02370

**Type of Well**

Resource Protection

Geotechnical Soil Boring

Property Owner SWB Bellevue II LLC

Site Address 10605 NE 8th Street

City Bellevue County King

**EWM**

Location 1/4 NE 1/4 NW Sec 32 TWN 25N R 5E or

WWM

Lat/Long (s,t,r Lat Deg n/a Lat Min/Sec n/a

still Required) Long Deg n/a Long Min/Sec n/a

Tax Parcel No. 154410-0215

Cased or Uncased Diameter 2" Static Level n/a

Work/Decommission Start Date 3/8/2021

Work/Decommission Completed Date 3/8/2021

Consulting Firm \_\_\_\_\_ Aspect \_\_\_\_\_

Unique Ecology Well ID \_\_\_\_\_  
Tag No. \_\_\_\_\_

WELL CONSTRUCTION CERTIFICATION: I constructed and/or accept responsibility for construction of this well, and its compliance with all Washington well construction standards

Materials used and the information reported above are true to my best knowledge and belief

Driller  Trainee Name (Print) Wesley Kennedy

Driller/Trainee Signature [Signature]

Driller/Trainee License No. 3244

If trainee, licensed drillers' \_\_\_\_\_

Signature and License No. \_\_\_\_\_

**Construction/Design**

**Well Data** 103-21-1071

**Formation Description**



CONCRETE SURFACE SEAL

2 FT

BACKFILL

88 FT

Bentonite Chips

0 -          FT  
Chip in place 2" well

0 -          FT

**REQUIRED INFORMATION**

(Must get one or both if available)

DEPT OF ECOLOGY WELL TAG # : BAA 780

CLIENT WELL ID #: \_\_\_\_\_

DEPTH OF BORING 90 FT

# RESOURCE PROTECTION WELL REPORT

(SUBMIT ONE WELL REPORT PER WELL INSTALLED)

**CURRENT**

Notice of Intent No. \_\_\_\_\_

AE65355

## Construction/Decommission

Construction

Decommission ORIGINAL INSTALLATION Notice

of Intent Number RE02370

## Type of Well

Resource Protection

Geotechnical Soil Boring

Property Owner SWB Bellevue II LLC

Site Address 10605 NE 8th Street

City Bellevue County King

**EWM**

Location 1/4 NE 1/4 NW Sec 32 TWN 25N R 5E or  
WWM

Lat/Long (s,t,r still Required) Lat Deg n/a Lat Min/Sec n/a  
Long Deg n/a Long Min/Sec n/a

Tax Parcel No. 154410-0215

Cased or Uncased Diameter 2" Static Level n/a

Work/Decommission Start Date 3/8/2021

Work/Decommission Completed Date 3/8/2021

Consulting Firm \_\_\_\_\_ Aspect \_\_\_\_\_

Unique Ecology Well ID \_\_\_\_\_  
Tag No. \_\_\_\_\_

WELL CONSTRUCTION CERTIFICATION: I constructed and/or accept responsibility for construction of this well, and its compliance with all Washington well construction standards

Materials used and the information reported above are true to my best knowledge and belief

Driller  Trainee Name (Print) Wesley Kennedy

Driller/Trainee Signature \_\_\_\_\_

Driller/Trainee License No. 3244

If trainee, licensed drillers' \_\_\_\_\_

Signature and License No. \_\_\_\_\_

### Construction/Design

Well Data 103-21-1071

### Formation Description



CONCRETE SURFACE SEAL

2 FT

BACKFILL

28 FT

Bentonite Chips

0 -          FT  
Chip in place 2" well

0 -          FT

### REQUIRED INFORMATION

(Must get one or both if available)

DEPT OF ECOLOGY WELL TAG #: BAA 781

CLIENT WELL ID #: \_\_\_\_\_

DEPTH OF BORING 30 FT

Scale 1" = \_\_\_\_\_

Page \_\_\_\_\_ of \_\_\_\_\_

# RESOURCE PROTECTION WELL REPORT

(SUBMIT ONE WELL REPORT PER WELL INSTALLED)

**CURRENT**

Notice of Intent No. \_\_\_\_\_

**AE65355**

**Construction/Decommission**

Construction

Decommission *ORIGINAL INSTALLATION Notice*

of Intent Number RE02370

**Type of Well**

Resource Protection

Geotechnical Soil Boring

Property Owner SWB Bellevue II LLC

Site Address 10605 NE 8th Street

City Bellevue County King

**EWM**

Location 1/4 NE 1/4 NW Sec 32 TWN 25N R 5E or  
WWM

Lat/Long (s,t,r still Required) Lat Deg n/a Lat Min/Sec n/a  
Long Deg n/a Long Min/Sec n/a

Tax Parcel No. 154410-0215

Cased or Uncased Diameter 2" Static Level n/a

Work/Decommission Start Date 3/8/2021

Work/Decommission Completed Date 3/8/2021

Consulting Firm \_\_\_\_\_ Aspect \_\_\_\_\_

Unique Ecology Well ID \_\_\_\_\_  
Tag No. \_\_\_\_\_

WELL CONSTRUCTION CERTIFICATION: I constructed and/or accept responsibility for construction of this well, and its compliance with all Washington well construction standards

Materials used and the information reported above are true to my best knowledge and belief

Driller  Trainee Name (Print) Wesley Kennedy

Driller/Trainee Signature \_\_\_\_\_

Driller/Trainee License No. 3244

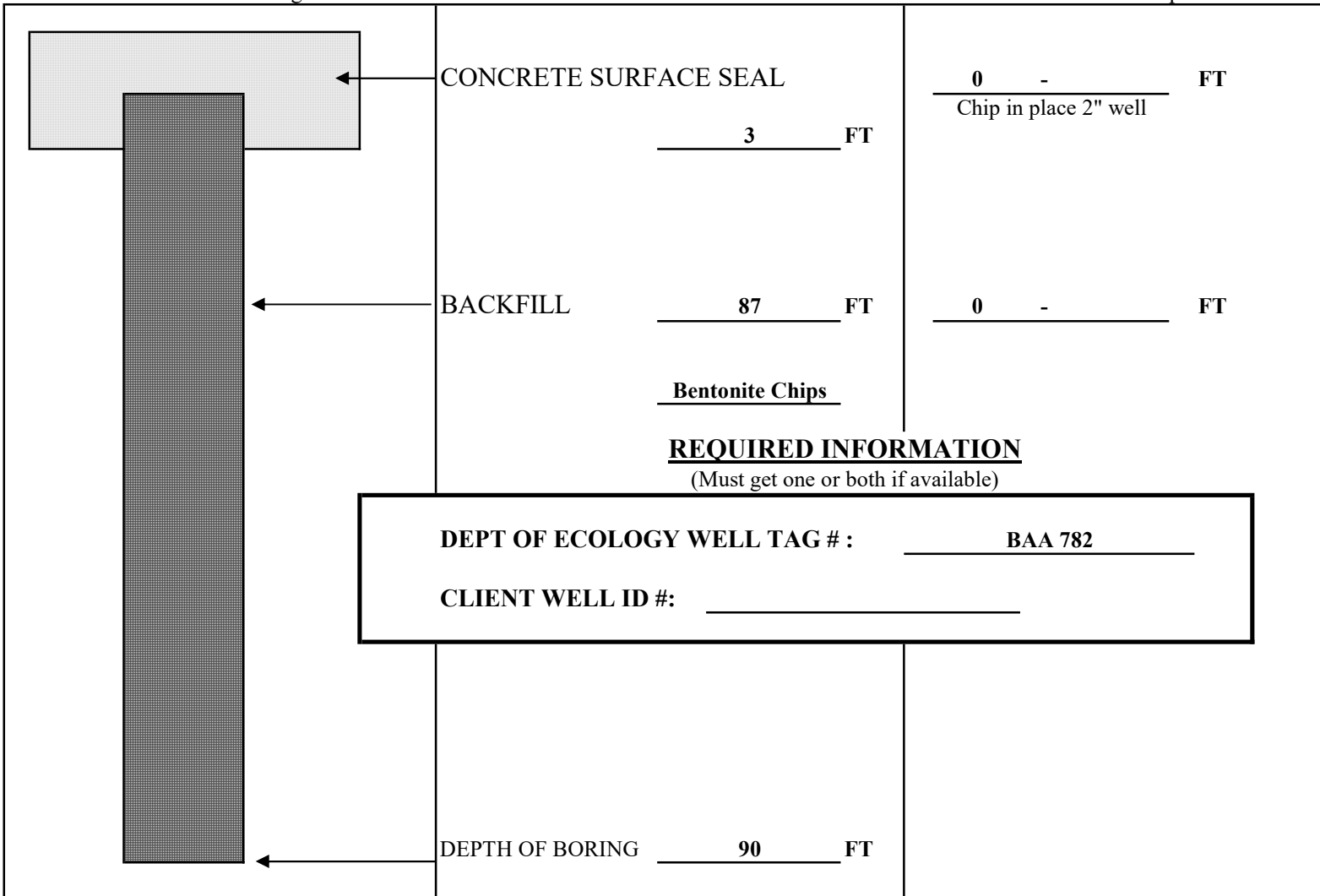
If trainee, licensed drillers' \_\_\_\_\_

Signature and License No. \_\_\_\_\_

**Construction/Design**

**Well Data** 103-21-1071

**Formation Description**



**REQUIRED INFORMATION**

(Must get one or both if available)

DEPT OF ECOLOGY WELL TAG # : BAA 782

CLIENT WELL ID #: \_\_\_\_\_

# RESOURCE PROTECTION WELL REPORT

(SUBMIT ONE WELL REPORT PER WELL INSTALLED)

**CURRENT**

Notice of Intent No. \_\_\_\_\_

**AE65355**

## Construction/Decommission

Construction

Decommission *ORIGINAL INSTALLATION Notice*

of Intent Number RE06349

## Type of Well

Resource Protection

Geotechnical Soil Boring

Property Owner SWB Bellevue II LLC

Site Address 10605 NE 8th Street

City Bellevue County King

**EWM**

Location 1/4 NE 1/4 NW Sec 32 TWN 25N R 5E or  
WWM

Lat/Long (s,t,r still Required) Lat Deg n/a Lat Min/Sec n/a  
Long Deg n/a Long Min/Sec n/a

Tax Parcel No. 154410-0215

Cased or Uncased Diameter 2" Static Level n/a

Work/Decommission Start Date 3/8/2021

Work/Decommission Completed Date 3/8/2021

Consulting Firm \_\_\_\_\_ Aspect \_\_\_\_\_

Unique Ecology Well ID \_\_\_\_\_  
Tag No. \_\_\_\_\_

WELL CONSTRUCTION CERTIFICATION: I constructed and/or accept responsibility for construction of this well, and its compliance with all Washington well construction standards

Materials used and the information reported above are true to my best knowledge and belief

Driller  Trainee Name (Print) Wesley Kennedy

Driller/Trainee Signature \_\_\_\_\_

Driller/Trainee License No. 3244

If trainee, licensed drillers' Signature and License No. \_\_\_\_\_

### Construction/Design

### Well Data 103-21-1071

### Formation Description



CONCRETE SURFACE SEAL

2 FT

BACKFILL

78 FT

Bentonite Chips

### REQUIRED INFORMATION

(Must get one or both if available)

DEPT OF ECOLOGY WELL TAG #: BHJ 564

CLIENT WELL ID #: \_\_\_\_\_

DEPTH OF BORING 80 FT

0 -          FT  
Chip in place 2" well

0 -          FT

# RESOURCE PROTECTION WELL REPORT

(SUBMIT ONE WELL REPORT PER WELL INSTALLED)

**CURRENT**

Notice of Intent No. \_\_\_\_\_

AE65355

**Construction/Decommission**

Construction

Decommission *ORIGINAL INSTALLATION Notice*  
of Intent Number RE18203

**Type of Well**

Resource Protection

Geotechnical Soil Boring

Consulting Firm \_\_\_\_\_ Aspect \_\_\_\_\_

Unique Ecology Well ID \_\_\_\_\_  
Tag No. \_\_\_\_\_

WELL CONSTRUCTION CERTIFICATION: I constructed and/or accept responsibility for construction of this well, and its compliance with all Washington well construction standards

Materials used and the information reported above are true to my best knowledge and belief

Driller  Trainee Name (Print) Wesley Kennedy

Driller/Trainee Signature \_\_\_\_\_

Driller/Trainee License No. 3244

If trainee, licensed drillers' \_\_\_\_\_  
Signature and License No. \_\_\_\_\_

Property Owner SWB Bellevue II LLC

Site Address 10605 NE 8th Street

City Bellevue County King

**EWM**

Location 1/4 NE 1/4 NW Sec 32 TWN 25N R 5E or \_\_\_\_\_  
WWM

Lat/Long (s,t,r still Required) Lat Deg n/a Lat Min/Sec n/a  
Long Deg n/a Long Min/Sec n/a

Tax Parcel No. 154410-0215

Cased or Uncased Diameter 2" Static Level n/a

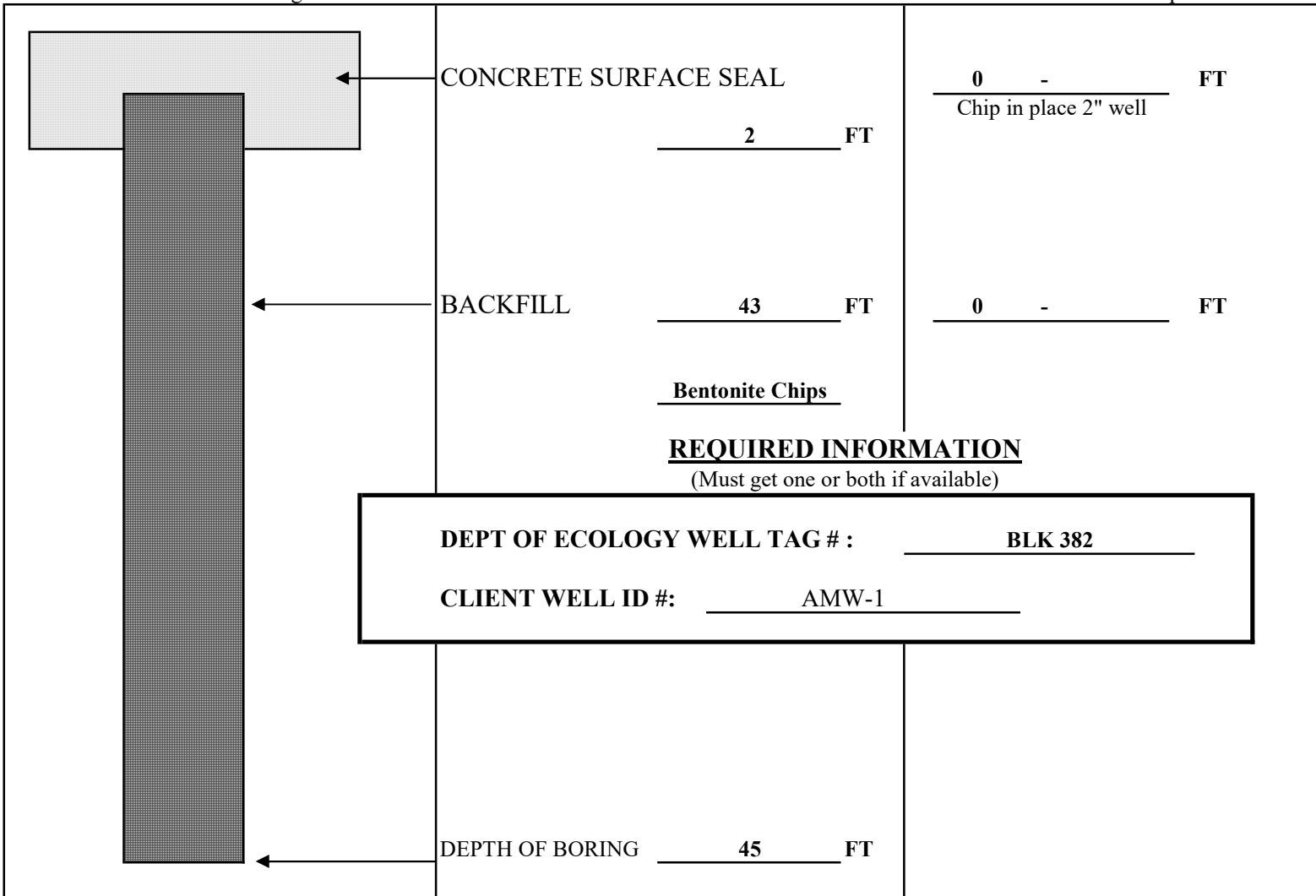
Work/Decommission Start Date 3/8/2021

Work/Decommission Completed Date 3/8/2021

Construction/Design

Well Data 103-21-1071

Formation Description





# RESOURCE PROTECTION WELL REPORT

(SUBMIT ONE WELL REPORT PER WELL INSTALLED)

**CURRENT**

Notice of Intent No. \_\_\_\_\_

**AE65355**

**Construction/Decommission**

Construction

Decommission *ORIGINAL INSTALLATION Notice*  
of Intent Number RE18203

**Type of Well**

Resource Protection

Geotechnical Soil Boring

Property Owner SWB Bellevue II LLC

Site Address 10605 NE 8th Street

City Bellevue County King

**EWM**

Location 1/4 NE 1/4 NW Sec 32 TWN 25N R 5E or  
WWM

Lat/Long (s,t,r still Required) Lat Deg n/a Lat Min/Sec n/a  
Long Deg n/a Long Min/Sec n/a

Tax Parcel No. 154410-0215

Cased or Uncased Diameter 2" Static Level n/a

Work/Decommission Start Date 3/8/2021

Work/Decommission Completed Date 3/8/2021

Consulting Firm \_\_\_\_\_ Aspect \_\_\_\_\_

Unique Ecology Well ID \_\_\_\_\_  
Tag No. \_\_\_\_\_

WELL CONSTRUCTION CERTIFICATION: I constructed and/or accept responsibility for construction of this well, and its compliance with all Washington well construction standards

Materials used and the information reported above are true to my best knowledge and belief

Driller  Trainee Name (Print) Wesley Kennedy

Driller/Trainee Signature \_\_\_\_\_

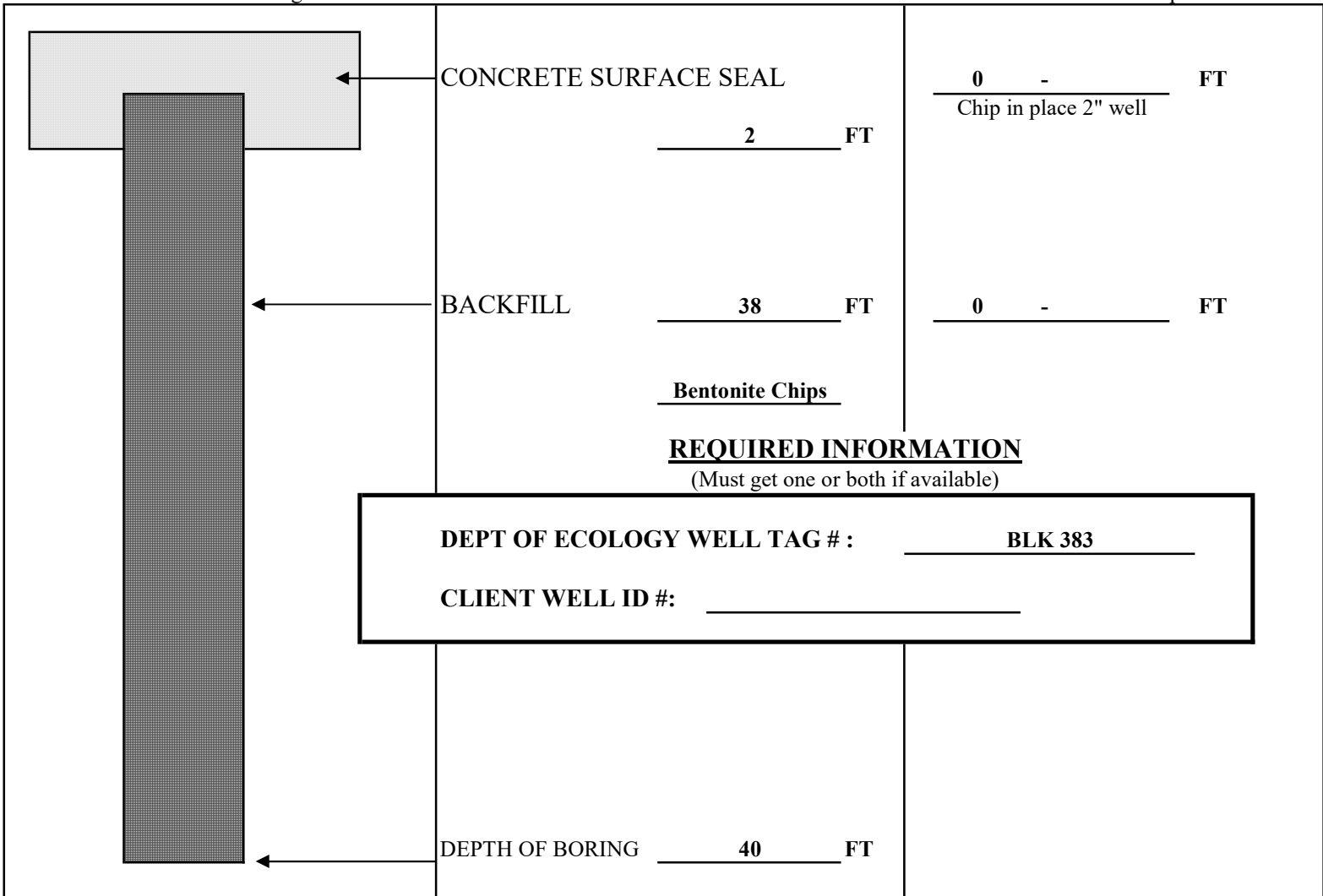
Driller/Trainee License No. 3244

If trainee, licensed drillers' Signature and License No. \_\_\_\_\_

**Construction/Design**

**Well Data** 103-21-1071

**Formation Description**



# RESOURCE PROTECTION WELL REPORT

(SUBMIT ONE WELL REPORT PER WELL INSTALLED)

**CURRENT**

Notice of Intent No. \_\_\_\_\_

**AE65355**

**Construction/Decommission**

Construction

Decommission *ORIGINAL INSTALLATION Notice*

of Intent Number RE18203

**Type of Well**

Resource Protection

Geotechnical Soil Boring

Property Owner SWB Bellevue II LLC

Site Address 10605 NE 8th Street

City Bellevue County King

**EWM**

Location 1/4 NE 1/4 NW Sec 32 TWN 25N R 5E or  
WWM

Lat/Long (s,t,r still Required) Lat Deg n/a Lat Min/Sec n/a  
Long Deg n/a Long Min/Sec n/a

Tax Parcel No. 154410-0215

Cased or Uncased Diameter 2" Static Level n/a

Work/Decommission Start Date 3/8/2021

Work/Decommission Completed Date 3/8/2021

Consulting Firm \_\_\_\_\_ Aspect \_\_\_\_\_

Unique Ecology Well ID \_\_\_\_\_  
Tag No. \_\_\_\_\_

WELL CONSTRUCTION CERTIFICATION: I constructed and/or accept responsibility for construction of this well, and its compliance with all Washington well construction standards

Materials used and the information reported above are true to my best knowledge and belief

Driller  Trainee Name (Print) Wesley Kennedy

Driller/Trainee Signature [Signature]

Driller/Trainee License No. 3244

If trainee, licensed drillers' \_\_\_\_\_

Signature and License No. \_\_\_\_\_

**Construction/Design**

**Well Data** 103-21-1071

**Formation Description**



CONCRETE SURFACE SEAL

2 FT

BACKFILL

38 FT

Bentonite Chips

0 -          FT  
Chip in place 2" well

0 -          FT

**REQUIRED INFORMATION**

(Must get one or both if available)

DEPT OF ECOLOGY WELL TAG #: BLK 384

CLIENT WELL ID #: \_\_\_\_\_

DEPTH OF BORING 40 FT

# RESOURCE PROTECTION WELL REPORT

(SUBMIT ONE WELL REPORT PER WELL INSTALLED)

**CURRENT**

Notice of Intent No. \_\_\_\_\_

**AE65355**

**Construction/Decommission**

Construction

Decommission *ORIGINAL INSTALLATION Notice*  
of Intent Number RE18203

**Type of Well**

Resource Protection

Geotechnical Soil Boring

Property Owner SWB Bellevue II LLC

Site Address 10605 NE 8th Street

City Bellevue County King

**EWM**

Location 1/4 NE 1/4 NW Sec 32 TWN 25N R 5E or  
WWM

Lat/Long (s,t,r Lat Deg n/a Lat Min/Sec n/a

still Required) Long Deg n/a Long Min/Sec n/a

Tax Parcel No. 154410-0215

Cased or Uncased Diameter 2" Static Level n/a

Work/Decommission Start Date 3/8/2021

Work/Decommission Completed Date 3/8/2021

Consulting Firm \_\_\_\_\_ Aspect \_\_\_\_\_

Unique Ecology Well ID \_\_\_\_\_  
Tag No. \_\_\_\_\_

WELL CONSTRUCTION CERTIFICATION: I constructed and/or accept responsibility for construction of this well, and its compliance with all Washington well construction standards

Materials used and the information reported above are true to my best knowledge and belief

Driller  Trainee Name (Print) Wesley Kennedy

Driller/Trainee Signature [Signature]

Driller/Trainee License No. 3244

If trainee, licensed drillers' \_\_\_\_\_

Signature and License No. \_\_\_\_\_

**Construction/Design**

**Well Data** 103-21-1071

**Formation Description**



CONCRETE SURFACE SEAL

2 FT

0 -          FT  
Chip in place 2" well

BACKFILL

38 FT

0 -          FT

Bentonite Chips

**REQUIRED INFORMATION**

(Must get one or both if available)

DEPT OF ECOLOGY WELL TAG #: BLK 385

CLIENT WELL ID #: \_\_\_\_\_

DEPTH OF BORING 40 FT

# RESOURCE PROTECTION WELL REPORT

(SUBMIT ONE WELL REPORT PER WELL INSTALLED)

**CURRENT**

Notice of Intent No. \_\_\_\_\_

**AE65355**

## Construction/Decommission

Construction

Decommission ORIGINAL INSTALLATION Notice

of Intent Number RE18205

## Type of Well

Resource Protection

Geotechnical Soil Boring

Property Owner SWB Bellevue II LLC

Site Address 10605 NE 8th Street

City Bellevue County King

**EWM**

Location 1/4 NE 1/4 NW Sec 32 TWN 25N R 5E or  
WWM

Lat/Long (s,t,r still Required) Lat Deg n/a Lat Min/Sec n/a  
Long Deg n/a Long Min/Sec n/a

Tax Parcel No. 154410-0215

Cased or Uncased Diameter 2" Static Level n/a

Work/Decommission Start Date 3/8/2021

Work/Decommission Completed Date 3/8/2021

Consulting Firm \_\_\_\_\_ Aspect \_\_\_\_\_

Unique Ecology Well ID \_\_\_\_\_  
Tag No. \_\_\_\_\_

WELL CONSTRUCTION CERTIFICATION: I constructed and/or accept responsibility for construction of this well, and its compliance with all Washington well construction standards

Materials used and the information reported above are true to my best knowledge and belief

Driller  Trainee Name (Print) Wesley Kennedy

Driller/Trainee Signature \_\_\_\_\_

Driller/Trainee License No. 3244

If trainee, licensed drillers' Signature and License No. \_\_\_\_\_

### Construction/Design

Well Data 103-21-1071

### Formation Description



CONCRETE SURFACE SEAL

2 FT

BACKFILL

88 FT

Bentonite Chips

### REQUIRED INFORMATION

(Must get one or both if available)

DEPT OF ECOLOGY WELL TAG #: BLT 534

CLIENT WELL ID #: \_\_\_\_\_

DEPTH OF BORING 90 FT

0 -          FT  
Chip in place 2" well

0 -          FT

# RESOURCE PROTECTION WELL REPORT

(SUBMIT ONE WELL REPORT PER WELL INSTALLED)

**CURRENT**

Notice of Intent No. \_\_\_\_\_

**AE65355**

**Construction/Decommission**

Construction

Decommission *ORIGINAL INSTALLATION Notice*

of Intent Number RE18205

**Type of Well**

Resource Protection

Geotechnical Soil Boring

Property Owner SWB Bellevue II LLC

Site Address 10605 NE 8th Street

City Bellevue County King

**EWM**

Location 1/4 NE 1/4 NW Sec 32 TWN 25N R 5E or  
WWM

Lat/Long (s,t,r still Required) Lat Deg n/a Lat Min/Sec n/a  
Long Deg n/a Long Min/Sec n/a

Tax Parcel No. 154410-0215

Cased or Uncased Diameter 2" Static Level n/a

Work/Decommission Start Date 3/8/2021

Work/Decommission Completed Date 3/8/2021

Consulting Firm \_\_\_\_\_ Aspect \_\_\_\_\_

Unique Ecology Well ID \_\_\_\_\_  
Tag No. \_\_\_\_\_

WELL CONSTRUCTION CERTIFICATION: I constructed and/or accept responsibility for construction of this well, and its compliance with all Washington well construction standards

Materials used and the information reported above are true to my best knowledge and belief

Driller  Trainee Name (Print) Wesley Kennedy

Driller/Trainee Signature \_\_\_\_\_

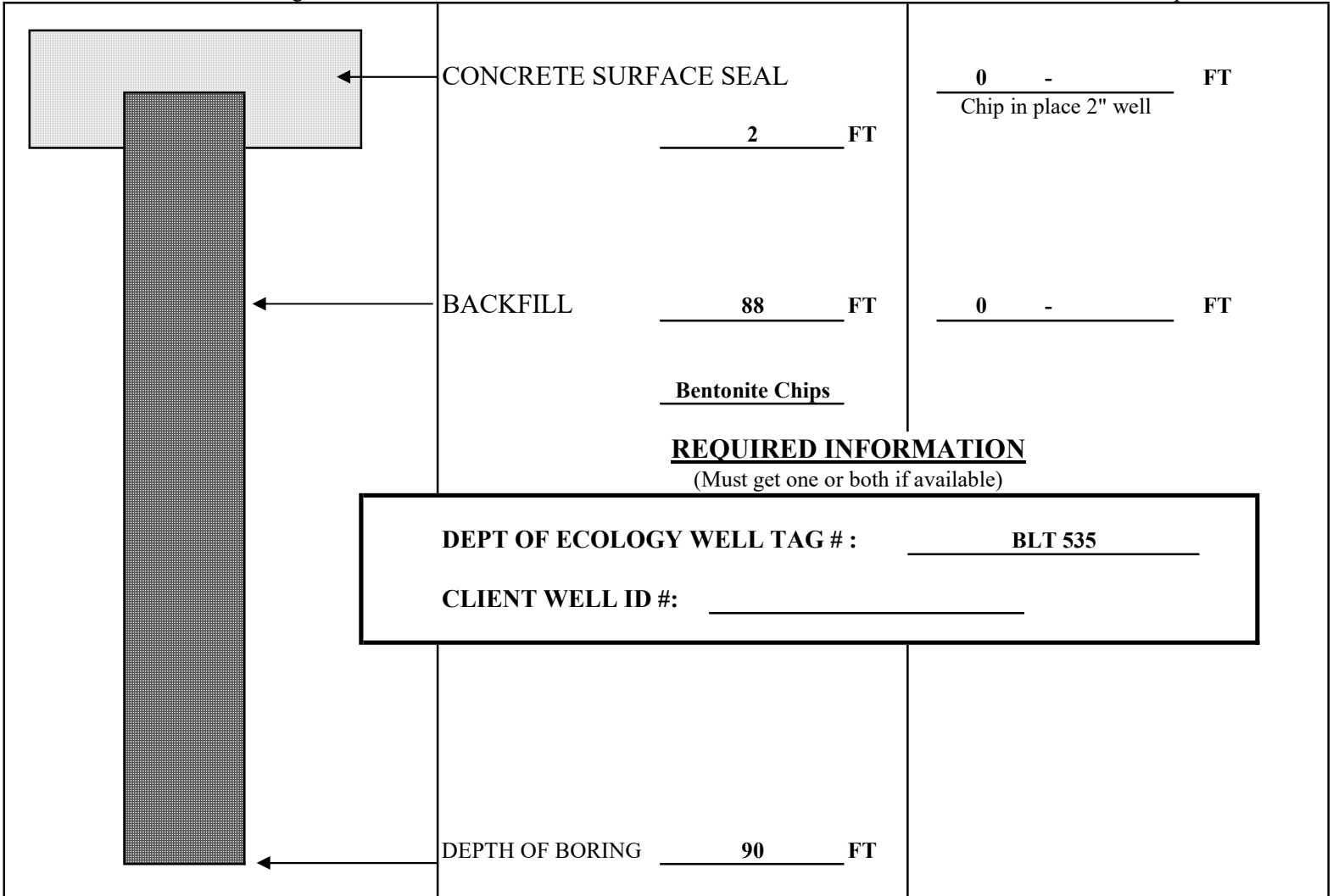
Driller/Trainee License No. 3244

If trainee, licensed drillers' Signature and License No. \_\_\_\_\_

**Construction/Design**

**Well Data** 103-21-1071

**Formation Description**



# RESOURCE PROTECTION WELL REPORT

(SUBMIT ONE WELL REPORT PER WELL INSTALLED)

**CURRENT**

Notice of Intent No. \_\_\_\_\_

**AE65355**

**Construction/Decommission**

Construction

Decommission *ORIGINAL INSTALLATION Notice*  
of Intent Number RE18205

**Type of Well**

Resource Protection

Geotechnical Soil Boring

Property Owner SWB Bellevue II LLC

Site Address 10605 NE 8th Street

City Bellevue County King

**EWM**

Location 1/4 NE 1/4 NW Sec 32 TWN 25N R 5E or  
WWM

Lat/Long (s,t,r still Required) Lat Deg n/a Lat Min/Sec n/a  
Long Deg n/a Long Min/Sec n/a

Tax Parcel No. 154410-0215

Cased or Uncased Diameter 2" Static Level n/a

Work/Decommission Start Date 3/8/2021

Work/Decommission Completed Date 3/8/2021

Consulting Firm \_\_\_\_\_ Aspect \_\_\_\_\_

Unique Ecology Well ID \_\_\_\_\_  
Tag No. \_\_\_\_\_

WELL CONSTRUCTION CERTIFICATION: I constructed and/or accept responsibility for construction of this well, and its compliance with all Washington well construction standards

Materials used and the information reported above are true to my best knowledge and belief

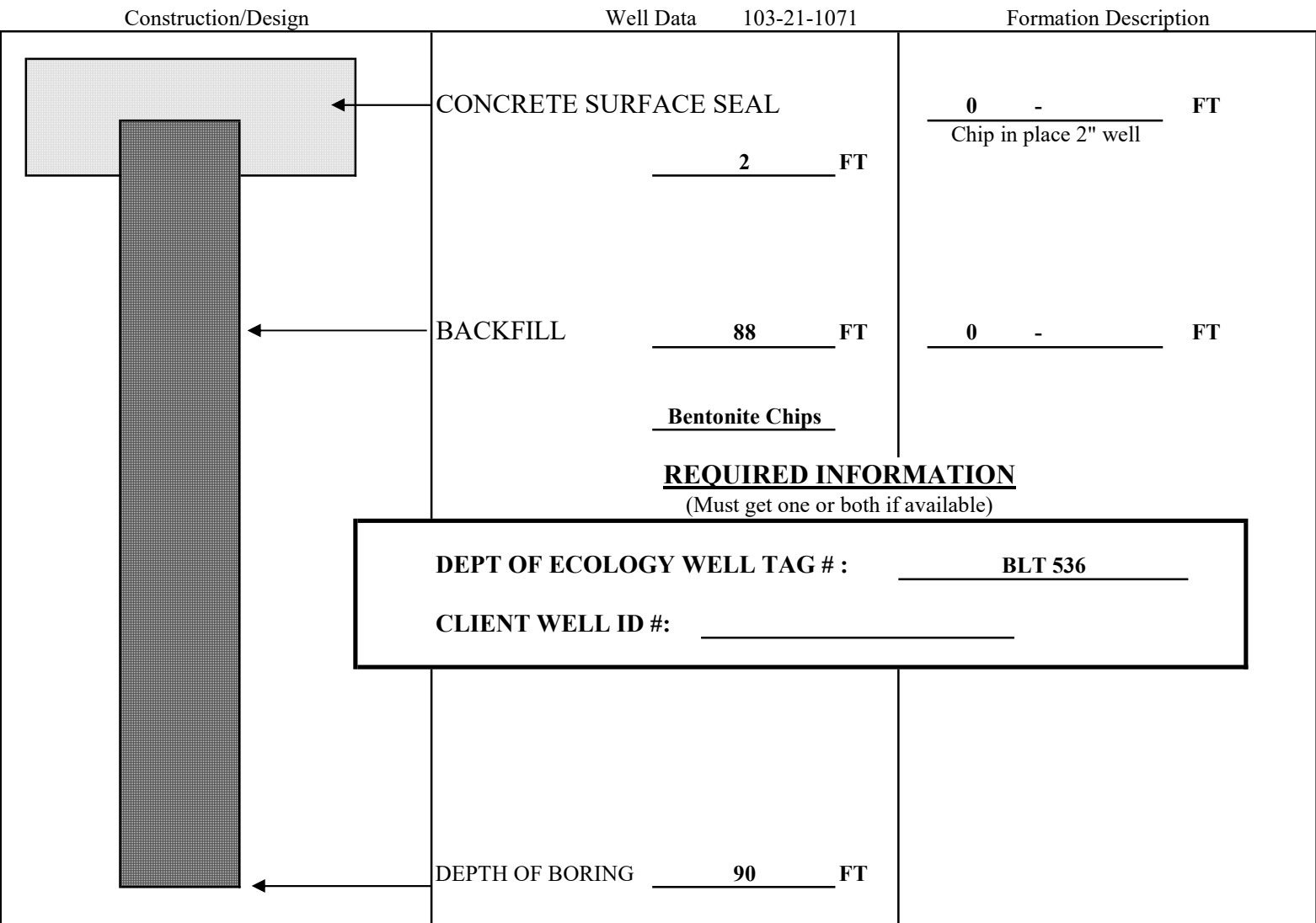
Driller  Trainee Name (Print) Wesley Kennedy

Driller/Trainee Signature \_\_\_\_\_

Driller/Trainee License No. 3244

If trainee, licensed drillers' \_\_\_\_\_

Signature and License No. \_\_\_\_\_



# RESOURCE PROTECTION WELL REPORT

(SUBMIT ONE WELL REPORT PER WELL INSTALLED)

**CURRENT**

Notice of Intent No. \_\_\_\_\_

**AE65355**

**Construction/Decommission**

Construction

Decommission *ORIGINAL INSTALLATION Notice*  
of Intent Number RE19262

**Type of Well**

Resource Protection

Geotechnical Soil Boring

Property Owner SWB Bellevue II LLC

Site Address 10605 NE 8th Street

City Bellevue County King

**EWM**

Location 1/4 NE 1/4 NW Sec 32 TWN 25N R 5E or

WWM

Lat/Long (s,t,r Lat Deg n/a Lat Min/Sec n/a

still Required) Long Deg n/a Long Min/Sec n/a

Tax Parcel No. 154410-0215

Cased or Uncased Diameter 2" Static Level n/a

Work/Decommission Start Date 3/8/2021

Work/Decommission Completed Date 3/8/2021

Consulting Firm \_\_\_\_\_ Aspect \_\_\_\_\_

Unique Ecology Well ID \_\_\_\_\_  
Tag No. \_\_\_\_\_

WELL CONSTRUCTION CERTIFICATION: I constructed and/or accept responsibility for construction of this well, and its compliance with all Washington well construction standards

Materials used and the information reported above are true to my best knowledge and belief

Driller  Trainee Name (Print) Wesley Kennedy

Driller/Trainee Signature \_\_\_\_\_

Driller/Trainee License No. 3244

If trainee, licensed drillers' \_\_\_\_\_

Signature and License No. \_\_\_\_\_

**Construction/Design**

**Well Data** 103-21-1071

**Formation Description**



CONCRETE SURFACE SEAL

2 FT

BACKFILL

88 FT

Bentonite Chips

0 -            FT  
Chip in place 2" well

0 -            FT

**REQUIRED INFORMATION**

(Must get one or both if available)

DEPT OF ECOLOGY WELL TAG #: BLZ 258

CLIENT WELL ID #: \_\_\_\_\_

DEPTH OF BORING 90 FT

# RESOURCE PROTECTION WELL REPORT

(SUBMIT ONE WELL REPORT PER WELL INSTALLED)

**CURRENT**

Notice of Intent No. \_\_\_\_\_

**AE65355**

**Construction/Decommission**

Construction

Decommission *ORIGINAL INSTALLATION Notice*

of Intent Number RE19262

**Type of Well**

Resource Protection

Geotechnical Soil Boring

Property Owner SWB Bellevue II LLC

Site Address 10605 NE 8th Street

City Bellevue County King

**EWM**

Location 1/4 NE 1/4 NW Sec 32 TWN 25N R 5E or  
WWM

Lat/Long (s,t,r Lat Deg n/a Lat Min/Sec n/a

still Required) Long Deg n/a Long Min/Sec n/a

Tax Parcel No. 154410-0215

Cased or Uncased Diameter 2" Static Level n/a

Work/Decommission Start Date 3/8/2021

Work/Decommission Completed Date 3/8/2021

Consulting Firm \_\_\_\_\_ Aspect \_\_\_\_\_

Unique Ecology Well ID \_\_\_\_\_  
Tag No. \_\_\_\_\_

WELL CONSTRUCTION CERTIFICATION: I constructed and/or accept responsibility for construction of this well, and its compliance with all Washington well construction standards

Materials used and the information reported above are true to my best knowledge and belief

Driller  Trainee Name (Print) Wesley Kennedy

Driller/Trainee Signature \_\_\_\_\_

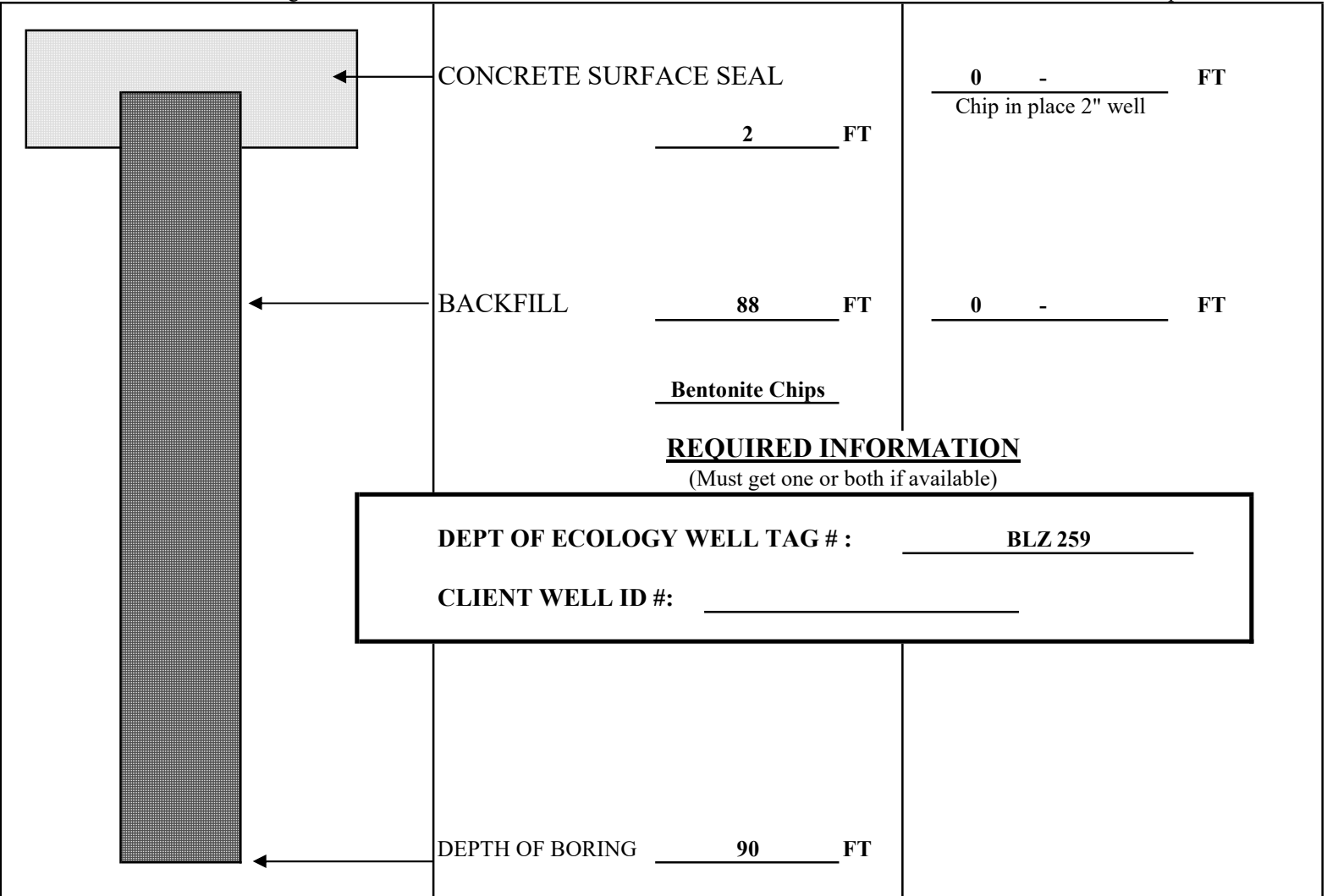
Driller/Trainee License No. 3244

If trainee, licensed drillers' \_\_\_\_\_  
Signature and License No. \_\_\_\_\_

**Construction/Design**

**Well Data** 103-21-1071

**Formation Description**



**REQUIRED INFORMATION**

(Must get one or both if available)

DEPT OF ECOLOGY WELL TAG # : BLZ 259

CLIENT WELL ID #: \_\_\_\_\_



# RESOURCE PROTECTION WELL REPORT

(SUBMIT ONE WELL REPORT PER WELL INSTALLED)

**CURRENT**

Notice of Intent No. \_\_\_\_\_

**AE65355**

**Construction/Decommission**

Construction

Decommission *ORIGINAL INSTALLATION Notice*  
of Intent Number RE19262

**Type of Well**

Resource Protection

Geotechnical Soil Boring

Property Owner SWB Bellevue II LLC

Site Address 10605 NE 8th Street

City Bellevue County King

**EWM**

Location 1/4 NE 1/4 NW Sec 32 TWN 25N R 5E or

WWM

Lat/Long (s,t,r Lat Deg n/a Lat Min/Sec n/a

still Required) Long Deg n/a Long Min/Sec n/a

Tax Parcel No. 154410-0215

Cased or Uncased Diameter 2" Static Level n/a

Work/Decommission Start Date 3/8/2021

Work/Decommission Completed Date 3/8/2021

Consulting Firm \_\_\_\_\_ Aspect \_\_\_\_\_

Unique Ecology Well ID \_\_\_\_\_  
Tag No. \_\_\_\_\_

WELL CONSTRUCTION CERTIFICATION: I constructed and/or accept responsibility for construction of this well, and its compliance with all Washington well construction standards

Materials used and the information reported above are true to my best knowledge and belief

Driller  Trainee Name (Print) Wesley Kennedy

Driller/Trainee Signature \_\_\_\_\_

Driller/Trainee License No. 3244

If trainee, licensed drillers' \_\_\_\_\_

Signature and License No. \_\_\_\_\_

**Construction/Design**

**Well Data** 103-21-1071

**Formation Description**



CONCRETE SURFACE SEAL

2 FT

BACKFILL

43 FT

Bentonite Chips

**REQUIRED INFORMATION**

(Must get one or both if available)

DEPT OF ECOLOGY WELL TAG #: BLZ 260

CLIENT WELL ID #: \_\_\_\_\_

DEPTH OF BORING 45 FT

0 -          FT  
Chip in place 2" well

0 -          FT

# RESOURCE PROTECTION WELL REPORT

(SUBMIT ONE WELL REPORT PER WELL INSTALLED)

**CURRENT**

Notice of Intent No. \_\_\_\_\_

**AE65355**

**Construction/Decommission**

Construction

Decommission *ORIGINAL INSTALLATION Notice*

of Intent Number RE19262

**Type of Well**

Resource Protection

Geotechnical Soil Boring

Property Owner SWB Bellevue II LLC

Site Address 10605 NE 8th Street

City Bellevue County King

**EWM**

Location 1/4 NE 1/4 NW Sec 32 TWN 25N R 5E or  
WWM

Lat/Long (s,t,r still Required) Lat Deg n/a Lat Min/Sec n/a  
Long Deg n/a Long Min/Sec n/a

Tax Parcel No. 154410-0215

Cased or Uncased Diameter 2" Static Level n/a

Work/Decommission Start Date 3/8/2021

Work/Decommission Completed Date 3/8/2021

Consulting Firm \_\_\_\_\_ Aspect \_\_\_\_\_

Unique Ecology Well ID \_\_\_\_\_  
Tag No. \_\_\_\_\_

WELL CONSTRUCTION CERTIFICATION: I constructed and/or accept responsibility for construction of this well, and its compliance with all Washington well construction standards

Materials used and the information reported above are true to my best knowledge and belief

Driller  Trainee Name (Print) Wesley Kennedy

Driller/Trainee Signature \_\_\_\_\_

Driller/Trainee License No. 3244

If trainee, licensed drillers' \_\_\_\_\_

Signature and License No. \_\_\_\_\_

**Construction/Design**

**Well Data** 103-21-1071

**Formation Description**



CONCRETE SURFACE SEAL

2 FT

0 -          FT  
Chip in place 2" well

BACKFILL

88 FT

0 -          FT

Bentonite Chips

**REQUIRED INFORMATION**

(Must get one or both if available)

DEPT OF ECOLOGY WELL TAG #: BLZ 261

CLIENT WELL ID #: \_\_\_\_\_

DEPTH OF BORING 90 FT

## **APPENDIX B**

### **Soil Disposal Documentation Summary for Excavation**

# Table B-1. Soil Disposal Documentation Summary

Project No. 190298, The Artise Redevelopment, Bellevue, Washington

| Summary of Soil Disposal Quantities |  |       |           |
|-------------------------------------|--|-------|-----------|
|                                     |  | Loads | Tons      |
| Soil Category                       | Contained In (CI) F002 Waste - Soil affected by Thinker Toys dry cleaner release(s)  | 1536  | 41,075.56 |
|                                     | Impacted - Soil with petroleum, BTEX, and/or VOCs below MTCA cleanup levels that has not been impacted by the Thinker Toys dry cleaner release(s)  | 180   | 5,422.63  |
|                                     | Contaminated - Soil with petroleum, cPAHs, and/or PCE above MTCA cleanup levels that has not been affected by Thinker Toys dry cleaner release(s). | 423   | 12,950.93 |
| Release Source                      | Thinker Toys Dry Cleaner Release(s) (Off-Property to North)  | 1547  | 41,441.35 |
|                                     | Former Gas Station (West Portion of Property)  | 275   | 8,314.80  |
|                                     | Shallow PCE Near South Boundary from an Unknown Source (Southwest Portion of Property)   | 116   | 3,654.62  |
|                                     | Historical Residential Heating Oil Operations Prior to Property Development (East Portion of Property)   | 171   | 5,180.50  |
| Receiving Location                  | Waste Management's Columbia Ridge Landfill in Arlington, Oregon (WM-Columbia Ridge)  | 1012  | 24,905.23 |
|                                     | Waste Management's Wenatchee Regional Landfill in Wenatchee, WA (WM-Wenatchee)   | 207   | 6,534.84  |
|                                     | Republic's Roosevelt Landfill (Republic Roosevelt)   | 317   | 9,635.49  |
|                                     | Cadman's Class 2 facility in Everett, WA (Cadman Class 2)  | 179   | 5,391.44  |
|                                     | Cadman's Class 3 facility in Everett, WA (Cadman Class 3)  | 419   | 12,820.87 |

| Soil Disposal Loads and Data |               |                         |               |                    |                      |                    |
|------------------------------|---------------|-------------------------|---------------|--------------------|----------------------|--------------------|
| Date Shipped                 | Soil Category | Release Source          | Date Received | Weight Ticket Tons | Weight Ticket Number | Receiving Facility |
| 5/18/2021                    | CI            | Thinker Toys            | 5/18/2021     | 5.25               | 897371               | WM-Wenatchee       |
| 6/29/2021                    | Impacted      | Residential Heating Oil | 6/29/2021     | 31.63              | 1120557731           | Cadman CL2         |
| 6/29/2021                    | Impacted      | Residential Heating Oil | 6/29/2021     | 33.36              | 1120557732           | Cadman CL2         |
| 6/29/2021                    | Impacted      | Residential Heating Oil | 6/29/2021     | 33.31              | 1120557733           | Cadman CL2         |
| 6/29/2021                    | Impacted      | Residential Heating Oil | 6/29/2021     | 34.26              | 1120557743           | Cadman CL2         |
| 6/29/2021                    | Impacted      | Residential Heating Oil | 6/29/2021     | 32.29              | 1120557745           | Cadman CL2         |
| 6/29/2021                    | Impacted      | Residential Heating Oil | 6/29/2021     | 35.64              | 1120557748           | Cadman CL2         |
| 6/29/2021                    | Impacted      | Residential Heating Oil | 6/29/2021     | 38.73              | 1120557752           | Cadman CL2         |
| 6/29/2021                    | Impacted      | Residential Heating Oil | 6/29/2021     | 30.54              | 1120557760           | Cadman CL2         |
| 6/29/2021                    | Impacted      | Residential Heating Oil | 6/29/2021     | 35.22              | 1120557761           | Cadman CL2         |
| 6/29/2021                    | Impacted      | Residential Heating Oil | 6/29/2021     | 33.96              | 1120557762           | Cadman CL2         |
| 6/29/2021                    | Impacted      | Residential Heating Oil | 6/29/2021     | 29.39              | 1120557765           | Cadman CL2         |
| 6/29/2021                    | Impacted      | Residential Heating Oil | 6/29/2021     | 28.75              | 1120557767           | Cadman CL2         |
| 6/29/2021                    | Impacted      | Residential Heating Oil | 6/29/2021     | 30.44              | 1120557773           | Cadman CL2         |
| 6/29/2021                    | Impacted      | Residential Heating Oil | 6/29/2021     | 29.27              | 1120557774           | Cadman CL2         |
| 6/29/2021                    | Impacted      | Residential Heating Oil | 6/29/2021     | 30.01              | 1120557776           | Cadman CL2         |
| 6/29/2021                    | Impacted      | Residential Heating Oil | 6/29/2021     | 31.06              | 1120557777           | Cadman CL2         |
| 6/29/2021                    | Impacted      | Residential Heating Oil | 6/29/2021     | 29.99              | 1120557778           | Cadman CL2         |
| 6/29/2021                    | Impacted      | Residential Heating Oil | 6/29/2021     | 30.15              | 1120557779           | Cadman CL2         |
| 6/30/2021                    | CI            | Thinker Toys            | 7/2/2021      | 23.73              | 702586               | WM-Columbia Ridge  |
| 7/1/2021                     | CI            | Thinker Toys            | 7/2/2021      | 22.83              | 702587               | WM-Columbia Ridge  |
| 7/1/2021                     | CI            | Thinker Toys            | 7/5/2021      | 21.15              | 702720               | WM-Columbia Ridge  |
| 7/1/2021                     | CI            | Thinker Toys            | 7/5/2021      | 19.3               | 702721               | WM-Columbia Ridge  |
| 7/1/2021                     | CI            | Thinker Toys            | 7/5/2021      | 22.57              | 702722               | WM-Columbia Ridge  |
| 7/1/2021                     | CI            | Thinker Toys            | 7/5/2021      | 20.69              | 702723               | WM-Columbia Ridge  |
| 7/1/2021                     | CI            | Thinker Toys            | 7/5/2021      | 22.82              | 702817               | WM-Columbia Ridge  |
| 7/1/2021                     | CI            | Thinker Toys            | 7/11/2021     | 18.05              | 704052               | WM-Columbia Ridge  |
| 7/1/2021                     | CI            | Thinker Toys            | 7/11/2021     | 18.38              | 704063               | WM-Columbia Ridge  |
| 7/2/2021                     | CI            | Thinker Toys            | 7/6/2021      | 20.27              | 702838               | WM-Columbia Ridge  |
| 7/2/2021                     | CI            | Thinker Toys            | 7/6/2021      | 19.8               | 702843               | WM-Columbia Ridge  |
| 7/2/2021                     | CI            | Thinker Toys            | 7/6/2021      | 20.99              | 702847               | WM-Columbia Ridge  |
| 7/2/2021                     | CI            | Thinker Toys            | 7/9/2021      | 19.39              | 704003               | WM-Columbia Ridge  |
| 7/2/2021                     | CI            | Thinker Toys            | 7/9/2021      | 18.87              | 704007               | WM-Columbia Ridge  |
| 7/2/2021                     | CI            | Thinker Toys            | 7/9/2021      | 18.36              | 704012               | WM-Columbia Ridge  |
| 7/2/2021                     | CI            | Thinker Toys            | 7/9/2021      | 19.23              | 704017               | WM-Columbia Ridge  |
| 7/6/2021                     | CI            | Thinker Toys            | 7/7/2021      | 20.54              | 703277               | WM-Columbia Ridge  |
| 7/6/2021                     | CI            | Thinker Toys            | 7/7/2021      | 19.63              | 703278               | WM-Columbia Ridge  |
| 7/6/2021                     | CI            | Thinker Toys            | 7/7/2021      | 20.45              | 703279               | WM-Columbia Ridge  |
| 7/6/2021                     | CI            | Thinker Toys            | 7/7/2021      | 17.35              | 703280               | WM-Columbia Ridge  |
| 7/6/2021                     | CI            | Thinker Toys            | 7/7/2021      | 20.05              | 703281               | WM-Columbia Ridge  |
| 7/6/2021                     | CI            | Thinker Toys            | 7/9/2021      | 18.4               | 704021               | WM-Columbia Ridge  |
| 7/6/2021                     | CI            | Thinker Toys            | 7/9/2021      | 18.22              | 704043               | WM-Columbia Ridge  |
| 7/6/2021                     | CI            | Thinker Toys            | 7/9/2021      | 19.04              | 704045               | WM-Columbia Ridge  |
| 7/6/2021                     | CI            | Thinker Toys            | 7/9/2021      | 18.24              | 704049               | WM-Columbia Ridge  |
| 7/6/2021                     | CI            | Thinker Toys            | 7/9/2021      | 18.64              | 704054               | WM-Columbia Ridge  |
| 7/6/2021                     | CI            | Thinker Toys            | 7/9/2021      | 16.48              | 704056               | WM-Columbia Ridge  |
| 7/6/2021                     | CI            | Thinker Toys            | 7/9/2021      | 18.45              | 704057               | WM-Columbia Ridge  |
| 7/6/2021                     | CI            | Thinker Toys            | 7/9/2021      | 20.16              | 704058               | WM-Columbia Ridge  |
| 7/6/2021                     | CI            | Thinker Toys            | 7/9/2021      | 19.43              | 704060               | WM-Columbia Ridge  |
| 7/6/2021                     | CI            | Thinker Toys            | 7/9/2021      | 19.28              | 704061               | WM-Columbia Ridge  |
| 7/7/2021                     | Impacted      | Unknown PCE             | 7/7/2021      | 30.95              | 1120557975           | Cadman CL2         |
| 7/7/2021                     | Contaminated  | Unknown PCE             | 7/7/2021      | 31.49              | 1124514596           | Cadman CL3         |
| 7/7/2021                     | Contaminated  | Unknown PCE             | 7/7/2021      | 32.06              | 1124514597           | Cadman CL3         |
| 7/7/2021                     | CI            | Thinker Toys            | 7/9/2021      | 18.64              | 704062               | WM-Columbia Ridge  |
| 7/7/2021                     | CI            | Thinker Toys            | 7/12/2021     | 18.53              | 704064               | WM-Columbia Ridge  |
| 7/7/2021                     | CI            | Thinker Toys            | 7/12/2021     | 19.65              | 704065               | WM-Columbia Ridge  |
| 7/7/2021                     | CI            | Thinker Toys            | 7/12/2021     | 24.03              | 704066               | WM-Columbia Ridge  |
| 7/7/2021                     | CI            | Thinker Toys            | 7/12/2021     | 27.51              | 704067               | WM-Columbia Ridge  |
| 7/7/2021                     | CI            | Thinker Toys            | 7/12/2021     | 29                 | 704068               | WM-Columbia Ridge  |
| 7/7/2021                     | CI            | Thinker Toys            | 7/14/2021     | 21.15              | 704519               | WM-Columbia Ridge  |
| 7/7/2021                     | CI            | Thinker Toys            | 7/14/2021     | 22                 | 704520               | WM-Columbia Ridge  |
| 7/8/2021                     | Contaminated  | ROW Utility Work        | 7/8/2021      | 31.75              | 1124514606           | Cadman CL3         |
| 7/8/2021                     | Contaminated  | ROW Utility Work        | 7/8/2021      | 30.46              | 1124514607           | Cadman CL3         |
| 7/8/2021                     | Contaminated  | ROW Utility Work        | 7/8/2021      | 30.01              | 1124514610           | Cadman CL3         |
| 7/8/2021                     | Contaminated  | ROW Utility Work        | 7/8/2021      | 26.95              | 1124514611           | Cadman CL3         |
| 7/8/2021                     | Contaminated  | ROW Utility Work        | 7/8/2021      | 28.38              | 1124514616           | Cadman CL3         |
| 7/8/2021                     | Contaminated  | ROW Utility Work        | 7/8/2021      | 29.08              | 1124514618           | Cadman CL3         |
| 7/8/2021                     | Contaminated  | ROW Utility Work        | 7/8/2021      | 28.63              | 1124514620           | Cadman CL3         |
| 7/8/2021                     | Contaminated  | ROW Utility Work        | 7/8/2021      | 24.13              | 1124514621           | Cadman CL3         |
| 7/8/2021                     | Contaminated  | ROW Utility Work        | 7/8/2021      | 28.35              | 1124514628           | Cadman CL3         |
| 7/8/2021                     | Contaminated  | ROW Utility Work        | 7/8/2021      | 32.08              | 1124514629           | Cadman CL3         |
| 7/8/2021                     | Contaminated  | ROW Utility Work        | 7/8/2021      | 31.78              | 1124514633           | Cadman CL3         |
| 7/8/2021                     | Contaminated  | ROW Utility Work        | 7/8/2021      | 27.11              | 1124514634           | Cadman CL3         |
| 7/8/2021                     | Contaminated  | ROW Utility Work        | 7/8/2021      | 28.47              | 1124514638           | Cadman CL3         |
| 7/8/2021                     | Contaminated  | ROW Utility Work        | 7/8/2021      | 27.24              | 1124514644           | Cadman CL3         |
| 7/8/2021                     | Contaminated  | ROW Utility Work        | 7/8/2021      | 25.19              | 1124514645           | Cadman CL3         |
| 7/8/2021                     | CI            | Thinker Toys            | 7/13/2021     | 19.85              | 704204               | WM-Columbia Ridge  |
| 7/8/2021                     | CI            | Thinker Toys            | 7/13/2021     | 20.26              | 704206               | WM-Columbia Ridge  |
| 7/8/2021                     | CI            | Thinker Toys            | 7/13/2021     | 18.27              | 704207               | WM-Columbia Ridge  |
| 7/8/2021                     | CI            | Thinker Toys            | 7/13/2021     | 26.21              | 704208               | WM-Columbia Ridge  |
| 7/9/2021                     | Impacted      | ROW Utility Work        | 7/9/2021      | 30.7               | 1120558080           | Cadman CL2         |

### Table B-1. Soil Disposal Documentation Summary

Project No. 190298, The Artise Redevelopment, Bellevue, Washington

| Soil Disposal Loads and Data |               |                  |               |                    |                      |                    |
|------------------------------|---------------|------------------|---------------|--------------------|----------------------|--------------------|
| Date Shipped                 | Soil Category | Release Source   | Date Received | Weight Ticket Tons | Weight Ticket Number | Receiving Facility |
| 7/9/2021                     | Impacted      | ROW Utility Work | 7/9/2021      | 30.05              | 1120558090           | Cadman CL2         |
| 7/9/2021                     | Impacted      | ROW Utility Work | 7/9/2021      | 28.77              | 1120558091           | Cadman CL2         |
| 7/9/2021                     | Impacted      | ROW Utility Work | 7/9/2021      | 29.86              | 1120558101           | Cadman CL2         |
| 7/9/2021                     | Contaminated  | ROW Utility Work | 7/9/2021      | 28.87              | 1124514651           | Cadman CL3         |
| 7/9/2021                     | Contaminated  | ROW Utility Work | 7/9/2021      | 25.58              | 1124514653           | Cadman CL3         |
| 7/9/2021                     | Contaminated  | ROW Utility Work | 7/9/2021      | 24.6               | 1124514660           | Cadman CL3         |
| 7/9/2021                     | Contaminated  | ROW Utility Work | 7/9/2021      | 28.5               | 1124514663           | Cadman CL3         |
| 7/9/2021                     | Contaminated  | ROW Utility Work | 7/9/2021      | 26.88              | 1124514666           | Cadman CL3         |
| 7/9/2021                     | Contaminated  | ROW Utility Work | 7/9/2021      | 29.25              | 1124514669           | Cadman CL3         |
| 7/9/2021                     | Contaminated  | ROW Utility Work | 7/9/2021      | 28.86              | 1124514670           | Cadman CL3         |
| 7/9/2021                     | CI            | Thinker Toys     | 7/13/2021     | 22.97              | 704209               | WM-Columbia Ridge  |
| 7/9/2021                     | CI            | Thinker Toys     | 7/14/2021     | 23.47              | 704517               | WM-Columbia Ridge  |
| 7/9/2021                     | CI            | Thinker Toys     | 7/14/2021     | 23.33              | 704518               | WM-Columbia Ridge  |
| 7/12/2021                    | CI            | Thinker Toys     | 7/15/2021     | 24.84              | 704823               | WM-Columbia Ridge  |
| 7/12/2021                    | CI            | Thinker Toys     | 7/15/2021     | 26.57              | 704824               | WM-Columbia Ridge  |
| 7/12/2021                    | CI            | Thinker Toys     | 7/15/2021     | 22.45              | 704825               | WM-Columbia Ridge  |
| 7/12/2021                    | CI            | Thinker Toys     | 7/16/2021     | 17.29              | 704987               | WM-Columbia Ridge  |
| 7/12/2021                    | CI            | Thinker Toys     | 7/16/2021     | 14.37              | 704988               | WM-Columbia Ridge  |
| 7/12/2021                    | CI            | Thinker Toys     | 7/16/2021     | 27.69              | 704989               | WM-Columbia Ridge  |
| 7/12/2021                    | CI            | Thinker Toys     | 7/16/2021     | 14.31              | 704990               | WM-Columbia Ridge  |
| 7/13/2021                    | CI            | Thinker Toys     | 7/9/2021      | 18.84              | 704038               | WM-Columbia Ridge  |
| 7/13/2021                    | CI            | Thinker Toys     | 7/16/2021     | 26.65              | 704991               | WM-Columbia Ridge  |
| 7/13/2021                    | CI            | Thinker Toys     | 7/16/2021     | 25.13              | 704992               | WM-Columbia Ridge  |
| 7/13/2021                    | CI            | Thinker Toys     | 7/19/2021     | 15.78              | 705190               | WM-Columbia Ridge  |
| 7/13/2021                    | CI            | Thinker Toys     | 7/22/2021     | 17.27              | 705875               | WM-Columbia Ridge  |
| 7/13/2021                    | CI            | Thinker Toys     | 7/22/2021     | 28.3               | 705893               | WM-Columbia Ridge  |
| 7/13/2021                    | CI            | Thinker Toys     | 7/26/2021     | 19.43              | 706288               | WM-Columbia Ridge  |
| 7/13/2021                    | CI            | Thinker Toys     | 7/26/2021     | 26.12              | 706289               | WM-Columbia Ridge  |
| 7/14/2021                    | CI            | Thinker Toys     | 7/26/2021     | 24.17              | 706293               | WM-Columbia Ridge  |
| 7/14/2021                    | CI            | Thinker Toys     | 7/26/2021     | 20.06              | 706295               | WM-Columbia Ridge  |
| 7/14/2021                    | CI            | Thinker Toys     | 7/27/2021     | 25.57              | 706697               | WM-Columbia Ridge  |
| 7/14/2021                    | CI            | Thinker Toys     | 7/27/2021     | 25.65              | 706698               | WM-Columbia Ridge  |
| 7/15/2021                    | Contaminated  | ROW Utility Work | 7/15/2021     | 29.16              | 1124514721           | Cadman CL3         |
| 7/15/2021                    | Contaminated  | ROW Utility Work | 7/15/2021     | 29.58              | 1124514722           | Cadman CL3         |
| 7/15/2021                    | Contaminated  | ROW Utility Work | 7/15/2021     | 29.08              | 1124514726           | Cadman CL3         |
| 7/15/2021                    | Contaminated  | ROW Utility Work | 7/15/2021     | 28.5               | 1124514727           | Cadman CL3         |
| 7/19/2021                    | CI            | Thinker Toys     | 7/28/2021     | 25.54              | 706793               | WM-Columbia Ridge  |
| 7/19/2021                    | CI            | Thinker Toys     | 7/28/2021     | 26.34              | 706798               | WM-Columbia Ridge  |
| 7/20/2021                    | CI            | Thinker Toys     | 7/28/2021     | 25.8               | 706799               | WM-Columbia Ridge  |
| 7/20/2021                    | CI            | Thinker Toys     | 7/28/2021     | 27.11              | 706800               | WM-Columbia Ridge  |
| 7/20/2021                    | CI            | Thinker Toys     | 7/28/2021     | 26.36              | 706802               | WM-Columbia Ridge  |
| 7/20/2021                    | CI            | Thinker Toys     | 8/9/2021      | 26.88              | 708939               | WM-Columbia Ridge  |
| 7/20/2021                    | CI            | Thinker Toys     | 9/2/2021      | 27                 | 713457               | WM-Columbia Ridge  |
| 7/23/2021                    | Contaminated  | Gas Station      | 7/23/2021     | 22.52              | 1124514738           | Cadman CL3         |
| 7/23/2021                    | Contaminated  | Gas Station      | 7/23/2021     | 25.01              | 1124514739           | Cadman CL3         |
| 7/23/2021                    | Contaminated  | Gas Station      | 7/23/2021     | 24.54              | 1124514740           | Cadman CL3         |
| 7/23/2021                    | Contaminated  | Gas Station      | 7/23/2021     | 27.94              | 1124514741           | Cadman CL3         |
| 7/23/2021                    | Contaminated  | Gas Station      | 7/23/2021     | 29.22              | 1124514743           | Cadman CL3         |
| 7/23/2021                    | Contaminated  | Gas Station      | 7/23/2021     | 29.88              | 1124514744           | Cadman CL3         |
| 7/23/2021                    | Contaminated  | Gas Station      | 7/23/2021     | 28.95              | 1124514747           | Cadman CL3         |
| 7/23/2021                    | Contaminated  | Gas Station      | 7/23/2021     | 26.58              | 1124514748           | Cadman CL3         |
| 7/23/2021                    | Contaminated  | Gas Station      | 7/23/2021     | 26.96              | 1124514749           | Cadman CL3         |
| 7/23/2021                    | Contaminated  | Gas Station      | 7/23/2021     | 28.82              | 1124514751           | Cadman CL3         |
| 7/23/2021                    | Contaminated  | Gas Station      | 7/23/2021     | 29.96              | 1124514752           | Cadman CL3         |
| 7/23/2021                    | Contaminated  | Gas Station      | 7/23/2021     | 27.54              | 1124514754           | Cadman CL3         |
| 7/23/2021                    | Contaminated  | Gas Station      | 7/23/2021     | 27.68              | 1124514756           | Cadman CL3         |
| 7/23/2021                    | Contaminated  | Gas Station      | 7/23/2021     | 28.37              | 1124514757           | Cadman CL3         |
| 7/23/2021                    | Contaminated  | Gas Station      | 7/23/2021     | 29.19              | 1124514758           | Cadman CL3         |
| 7/23/2021                    | Contaminated  | Gas Station      | 7/23/2021     | 29.03              | 1124514760           | Cadman CL3         |
| 7/23/2021                    | Contaminated  | Gas Station      | 7/23/2021     | 26.88              | 1124514762           | Cadman CL3         |
| 7/23/2021                    | Contaminated  | Gas Station      | 7/23/2021     | 26.51              | 1124514763           | Cadman CL3         |
| 7/23/2021                    | Contaminated  | Gas Station      | 7/23/2021     | 27.92              | 1124514764           | Cadman CL3         |
| 7/23/2021                    | Contaminated  | Gas Station      | 7/23/2021     | 29.46              | 1124514765           | Cadman CL3         |
| 7/26/2021                    | Contaminated  | Gas Station      | 7/26/2021     | 31.72              | 1124514766           | Cadman CL3         |
| 7/26/2021                    | Contaminated  | Gas Station      | 7/26/2021     | 28.1               | 1124514767           | Cadman CL3         |
| 7/26/2021                    | Contaminated  | Gas Station      | 7/26/2021     | 31                 | 1124514771           | Cadman CL3         |
| 7/26/2021                    | Contaminated  | Gas Station      | 7/26/2021     | 32.41              | 1124514772           | Cadman CL3         |
| 7/26/2021                    | Contaminated  | Gas Station      | 7/26/2021     | 34.56              | 1124514773           | Cadman CL3         |
| 7/26/2021                    | Contaminated  | Gas Station      | 7/26/2021     | 31.42              | 1124514774           | Cadman CL3         |
| 7/26/2021                    | Contaminated  | Gas Station      | 7/26/2021     | 31.06              | 1124514776           | Cadman CL3         |
| 7/26/2021                    | Contaminated  | Gas Station      | 7/26/2021     | 30.95              | 1124514778           | Cadman CL3         |
| 7/26/2021                    | Contaminated  | Gas Station      | 7/26/2021     | 35.06              | 1124514779           | Cadman CL3         |
| 7/26/2021                    | Contaminated  | Gas Station      | 7/26/2021     | 34.81              | 1124514781           | Cadman CL3         |
| 7/27/2021                    | Contaminated  | Gas Station      | 7/27/2021     | 36.15              | 1124514783           | Cadman CL3         |
| 7/27/2021                    | Contaminated  | Gas Station      | 7/27/2021     | 26.34              | 1124514784           | Cadman CL3         |
| 7/27/2021                    | Contaminated  | Gas Station      | 7/27/2021     | 36.27              | 1124514785           | Cadman CL3         |
| 7/27/2021                    | Contaminated  | Gas Station      | 7/27/2021     | 33.66              | 1124514786           | Cadman CL3         |
| 7/27/2021                    | Contaminated  | Gas Station      | 7/27/2021     | 27.81              | 1124514787           | Cadman CL3         |
| 7/27/2021                    | Contaminated  | Gas Station      | 7/27/2021     | 33.64              | 1124514788           | Cadman CL3         |
| 7/27/2021                    | Contaminated  | Gas Station      | 7/27/2021     | 35.56              | 1124514789           | Cadman CL3         |
| 7/27/2021                    | Contaminated  | Gas Station      | 7/27/2021     | 27.79              | 1124514790           | Cadman CL3         |
| 7/27/2021                    | Contaminated  | Gas Station      | 7/27/2021     | 29.02              | 1124514791           | Cadman CL3         |
| 7/27/2021                    | Contaminated  | Gas Station      | 7/27/2021     | 34.65              | 1124514793           | Cadman CL3         |
| 7/27/2021                    | Contaminated  | Gas Station      | 7/27/2021     | 38.42              | 1124514794           | Cadman CL3         |
| 7/27/2021                    | Contaminated  | Gas Station      | 7/27/2021     | 34.5               | 1124514795           | Cadman CL3         |
| 7/27/2021                    | Contaminated  | Gas Station      | 7/27/2021     | 34.8               | 1124514796           | Cadman CL3         |
| 7/27/2021                    | Contaminated  | Gas Station      | 7/27/2021     | 28.66              | 1124514797           | Cadman CL3         |
| 7/27/2021                    | Contaminated  | Gas Station      | 7/27/2021     | 27.15              | 1124514798           | Cadman CL3         |
| 7/27/2021                    | Contaminated  | Gas Station      | 7/27/2021     | 36.88              | 1124514799           | Cadman CL3         |
| 7/27/2021                    | Contaminated  | Gas Station      | 7/27/2021     | 37.81              | 1124514800           | Cadman CL3         |
| 7/27/2021                    | Contaminated  | Gas Station      | 7/27/2021     | 29.61              | 1124514801           | Cadman CL3         |
| 7/27/2021                    | Contaminated  | Gas Station      | 7/27/2021     | 36.14              | 1124514802           | Cadman CL3         |
| 7/27/2021                    | Contaminated  | Gas Station      | 7/27/2021     | 33.9               | 1124514803           | Cadman CL3         |
| 7/27/2021                    | Contaminated  | Gas Station      | 7/27/2021     | 33.54              | 1124514804           | Cadman CL3         |
| 7/27/2021                    | Contaminated  | Gas Station      | 7/27/2021     | 35.24              | 1124514805           | Cadman CL3         |
| 7/30/2021                    | Contaminated  | Gas Station      | 7/30/2021     | 23.63              | 1124514835           | Cadman CL3         |
| 7/30/2021                    | Contaminated  | Gas Station      | 7/30/2021     | 26.79              | 1124514836           | Cadman CL3         |
| 7/30/2021                    | Contaminated  | Gas Station      | 7/30/2021     | 34.11              | 1124514839           | Cadman CL3         |
| 7/30/2021                    | Contaminated  | Gas Station      | 7/30/2021     | 33.84              | 1124514842           | Cadman CL3         |
| 7/30/2021                    | Contaminated  | Gas Station      | 7/30/2021     | 24.05              | 1124514852           | Cadman CL3         |
| 7/30/2021                    | Contaminated  | Gas Station      | 7/30/2021     | 27.33              | 1124514853           | Cadman CL3         |
| 7/30/2021                    | Contaminated  | Gas Station      | 7/30/2021     | 31.77              | 1124514855           | Cadman CL3         |
| 7/30/2021                    | Contaminated  | Gas Station      | 7/30/2021     | 34.12              | 1124514859           | Cadman CL3         |
| 7/30/2021                    | Contaminated  | Gas Station      | 7/30/2021     | 25.45              | 1124514868           | Cadman CL3         |
| 7/30/2021                    | Contaminated  | Gas Station      | 7/30/2021     | 27.67              | 1124514870           | Cadman CL3         |
| 7/30/2021                    | Contaminated  | Gas Station      | 7/30/2021     | 32.11              | 1124514875           | Cadman CL3         |
| 7/30/2021                    | Contaminated  | Gas Station      | 7/30/2021     | 32.58              | 1124514881           | Cadman CL3         |

# Table B-1. Soil Disposal Documentation Summary

Project No. 190298, The Artise Redevelopment, Bellevue, Washington

| Soil Disposal Loads and Data |               |                         |               |                    |                      |                    |
|------------------------------|---------------|-------------------------|---------------|--------------------|----------------------|--------------------|
| Date Shipped                 | Soil Category | Release Source          | Date Received | Weight Ticket Tons | Weight Ticket Number | Receiving Facility |
| 7/30/2021                    | Contaminated  | Gas Station             | 7/30/2021     | 26.06              | 1124514886           | Cadman CL3         |
| 7/30/2021                    | Contaminated  | Gas Station             | 7/30/2021     | 30.17              | 1124514891           | Cadman CL3         |
| 8/5/2021                     | Impacted      | Residential Heating Oil | 8/5/2021      | 33.39              | 1120558791           | Cadman CL2         |
| 8/5/2021                     | Impacted      | Residential Heating Oil | 8/5/2021      | 35.26              | 1120558792           | Cadman CL2         |
| 8/5/2021                     | Impacted      | Residential Heating Oil | 8/5/2021      | 31.49              | 1120558793           | Cadman CL2         |
| 8/5/2021                     | Impacted      | Residential Heating Oil | 8/5/2021      | 33.97              | 1120558795           | Cadman CL2         |
| 8/6/2021                     | Impacted      | Residential Heating Oil | 8/6/2021      | 34.77              | 1120558810           | Cadman CL2         |
| 8/6/2021                     | Impacted      | Residential Heating Oil | 8/6/2021      | 31.71              | 1120558811           | Cadman CL2         |
| 8/6/2021                     | Impacted      | Residential Heating Oil | 8/6/2021      | 37.05              | 1120558812           | Cadman CL2         |
| 8/6/2021                     | Impacted      | Residential Heating Oil | 8/6/2021      | 33.22              | 1120558813           | Cadman CL2         |
| 8/6/2021                     | Impacted      | Residential Heating Oil | 8/6/2021      | 35                 | 1120558814           | Cadman CL2         |
| 8/6/2021                     | Impacted      | Residential Heating Oil | 8/6/2021      | 35.02              | 1120558824           | Cadman CL2         |
| 8/6/2021                     | Impacted      | Residential Heating Oil | 8/6/2021      | 29.55              | 1120558827           | Cadman CL2         |
| 8/6/2021                     | Impacted      | Residential Heating Oil | 8/6/2021      | 29.11              | 1120558828           | Cadman CL2         |
| 8/6/2021                     | Impacted      | Residential Heating Oil | 8/6/2021      | 34.45              | 1120558829           | Cadman CL2         |
| 8/6/2021                     | Impacted      | Residential Heating Oil | 8/6/2021      | 28.78              | 1120558830           | Cadman CL2         |
| 8/9/2021                     | Contaminated  | Gas Station             | 8/9/2021      | 31.86              | 1124514918           | Cadman CL3         |
| 8/9/2021                     | Contaminated  | Gas Station             | 8/9/2021      | 34.37              | 1124514919           | Cadman CL3         |
| 8/9/2021                     | Contaminated  | Gas Station             | 8/9/2021      | 35.7               | 1124514920           | Cadman CL3         |
| 8/9/2021                     | Contaminated  | Gas Station             | 8/9/2021      | 35.47              | 1124514921           | Cadman CL3         |
| 8/9/2021                     | Contaminated  | Gas Station             | 8/9/2021      | 30.99              | 1124514922           | Cadman CL3         |
| 8/9/2021                     | Contaminated  | Gas Station             | 8/9/2021      | 35.9               | 1124514923           | Cadman CL3         |
| 8/9/2021                     | Contaminated  | Gas Station             | 8/9/2021      | 34.36              | 1124514924           | Cadman CL3         |
| 8/9/2021                     | Contaminated  | Gas Station             | 8/9/2021      | 34.52              | 1124514925           | Cadman CL3         |
| 8/9/2021                     | Contaminated  | Gas Station             | 8/9/2021      | 31.22              | 1124514927           | Cadman CL3         |
| 8/9/2021                     | Contaminated  | Gas Station             | 8/9/2021      | 33.47              | 1124514928           | Cadman CL3         |
| 8/9/2021                     | Contaminated  | Gas Station             | 8/9/2021      | 35.43              | 1124514929           | Cadman CL3         |
| 8/9/2021                     | Contaminated  | Gas Station             | 8/9/2021      | 30.32              | 1124514930           | Cadman CL3         |
| 8/14/2021                    | Impacted      | Residential Heating Oil | 8/14/2021     | 27.42              | 1120558953           | Cadman CL2         |
| 8/14/2021                    | Impacted      | Residential Heating Oil | 8/14/2021     | 27.26              | 1120558954           | Cadman CL2         |
| 8/14/2021                    | Impacted      | Residential Heating Oil | 8/14/2021     | 29.5               | 1120558955           | Cadman CL2         |
| 8/14/2021                    | Impacted      | Residential Heating Oil | 8/14/2021     | 30.71              | 1120558956           | Cadman CL2         |
| 8/14/2021                    | Impacted      | Residential Heating Oil | 8/14/2021     | 28.35              | 1120558957           | Cadman CL2         |
| 8/14/2021                    | Impacted      | Residential Heating Oil | 8/14/2021     | 25.75              | 1120558958           | Cadman CL2         |
| 8/14/2021                    | Impacted      | Residential Heating Oil | 8/14/2021     | 28.75              | 1120558959           | Cadman CL2         |
| 8/14/2021                    | Impacted      | Residential Heating Oil | 8/14/2021     | 28.22              | 1120558960           | Cadman CL2         |
| 8/14/2021                    | Impacted      | Residential Heating Oil | 8/14/2021     | 28.85              | 1120558961           | Cadman CL2         |
| 8/14/2021                    | Impacted      | Residential Heating Oil | 8/14/2021     | 27.32              | 1120558962           | Cadman CL2         |
| 8/14/2021                    | Impacted      | Residential Heating Oil | 8/14/2021     | 28.15              | 1120558963           | Cadman CL2         |
| 8/14/2021                    | Impacted      | Residential Heating Oil | 8/14/2021     | 27.69              | 1120558964           | Cadman CL2         |
| 8/14/2021                    | Impacted      | Residential Heating Oil | 8/14/2021     | 27.52              | 1120558965           | Cadman CL2         |
| 8/14/2021                    | Impacted      | Residential Heating Oil | 8/14/2021     | 28.62              | 1120558966           | Cadman CL2         |
| 8/14/2021                    | Impacted      | Residential Heating Oil | 8/14/2021     | 27.25              | 1120558967           | Cadman CL2         |
| 8/14/2021                    | Impacted      | Residential Heating Oil | 8/14/2021     | 27.23              | 1120558968           | Cadman CL2         |
| 8/14/2021                    | Impacted      | Residential Heating Oil | 8/14/2021     | 29.73              | 1120558969           | Cadman CL2         |
| 8/14/2021                    | Impacted      | Residential Heating Oil | 8/14/2021     | 32.16              | 1120558970           | Cadman CL2         |
| 8/14/2021                    | Impacted      | Residential Heating Oil | 8/14/2021     | 26.8               | 1120558971           | Cadman CL2         |
| 8/14/2021                    | Impacted      | Residential Heating Oil | 8/14/2021     | 27.78              | 1120558972           | Cadman CL2         |
| 8/14/2021                    | Impacted      | Residential Heating Oil | 8/14/2021     | 27.22              | 1120558973           | Cadman CL2         |
| 8/14/2021                    | Impacted      | Residential Heating Oil | 8/14/2021     | 25.57              | 1120558974           | Cadman CL2         |
| 8/14/2021                    | Impacted      | Residential Heating Oil | 8/14/2021     | 27.98              | 1120558975           | Cadman CL2         |
| 8/14/2021                    | Impacted      | Residential Heating Oil | 8/14/2021     | 25.16              | 1120558976           | Cadman CL2         |
| 8/14/2021                    | Impacted      | Residential Heating Oil | 8/14/2021     | 28.64              | 1120558977           | Cadman CL2         |
| 8/14/2021                    | Impacted      | Residential Heating Oil | 8/14/2021     | 27.87              | 1120558978           | Cadman CL2         |
| 8/14/2021                    | Impacted      | Residential Heating Oil | 8/14/2021     | 28.9               | 1120558979           | Cadman CL2         |
| 8/14/2021                    | Impacted      | Residential Heating Oil | 8/14/2021     | 26.3               | 1120558980           | Cadman CL2         |
| 8/14/2021                    | Impacted      | Residential Heating Oil | 8/14/2021     | 28.57              | 1120558981           | Cadman CL2         |
| 8/14/2021                    | Impacted      | Residential Heating Oil | 8/14/2021     | 26.93              | 1120558982           | Cadman CL2         |
| 8/14/2021                    | Impacted      | Residential Heating Oil | 8/14/2021     | 28.89              | 1120558983           | Cadman CL2         |
| 8/16/2021                    | Contaminated  | Residential Heating Oil | 8/16/2021     | 31.61              | 1124514998           | Cadman CL3         |
| 8/16/2021                    | Contaminated  | Residential Heating Oil | 8/16/2021     | 28.22              | 1124514999           | Cadman CL3         |
| 8/16/2021                    | Contaminated  | Residential Heating Oil | 8/16/2021     | 30.77              | 1124515000           | Cadman CL3         |
| 8/16/2021                    | Contaminated  | Residential Heating Oil | 8/16/2021     | 29.71              | 1124515001           | Cadman CL3         |
| 8/16/2021                    | Contaminated  | Residential Heating Oil | 8/16/2021     | 32.48              | 1124515002           | Cadman CL3         |
| 8/16/2021                    | Contaminated  | Residential Heating Oil | 8/16/2021     | 31.68              | 1124515003           | Cadman CL3         |
| 8/16/2021                    | Contaminated  | Residential Heating Oil | 8/16/2021     | 22.4               | 1124515004           | Cadman CL3         |
| 8/16/2021                    | Contaminated  | Unknown PCE             | 8/16/2021     | 29.09              | 1124515007           | Cadman CL3         |
| 8/16/2021                    | Contaminated  | Unknown PCE             | 8/16/2021     | 31.75              | 1124515008           | Cadman CL3         |
| 8/16/2021                    | Contaminated  | Unknown PCE             | 8/16/2021     | 32.24              | 1124515009           | Cadman CL3         |
| 8/16/2021                    | Contaminated  | Residential Heating Oil | 8/16/2021     | 32.65              | 1124515010           | Cadman CL3         |
| 8/16/2021                    | Contaminated  | Residential Heating Oil | 8/16/2021     | 32.32              | 1124515013           | Cadman CL3         |
| 8/16/2021                    | Contaminated  | Residential Heating Oil | 8/16/2021     | 25.39              | 1124515014           | Cadman CL3         |
| 8/16/2021                    | Contaminated  | Residential Heating Oil | 8/16/2021     | 30.97              | 1124515015           | Cadman CL3         |
| 8/16/2021                    | Contaminated  | Residential Heating Oil | 8/16/2021     | 34.01              | 1124515016           | Cadman CL3         |
| 8/16/2021                    | Contaminated  | Residential Heating Oil | 8/16/2021     | 28.88              | 1124515019           | Cadman CL3         |
| 8/16/2021                    | Contaminated  | Residential Heating Oil | 8/16/2021     | 30.77              | 1124515020           | Cadman CL3         |
| 8/16/2021                    | Contaminated  | Residential Heating Oil | 8/16/2021     | 22.14              | 1124515021           | Cadman CL3         |
| 8/16/2021                    | Contaminated  | Unknown PCE             | 8/16/2021     | 30.22              | 1124515022           | Cadman CL3         |
| 8/16/2021                    | Contaminated  | Unknown PCE             | 8/16/2021     | 31.77              | 1124515023           | Cadman CL3         |
| 8/16/2021                    | Contaminated  | Unknown PCE             | 8/16/2021     | 31.72              | 1124515024           | Cadman CL3         |
| 8/16/2021                    | Contaminated  | Unknown PCE             | 8/16/2021     | 32.45              | 1124515025           | Cadman CL3         |
| 8/16/2021                    | Contaminated  | Residential Heating Oil | 8/16/2021     | 31.6               | 1124515026           | Cadman CL3         |
| 8/16/2021                    | Contaminated  | Residential Heating Oil | 8/16/2021     | 30.22              | 1124515028           | Cadman CL3         |
| 8/16/2021                    | Contaminated  | Residential Heating Oil | 8/16/2021     | 23.72              | 1124515030           | Cadman CL3         |
| 8/16/2021                    | Contaminated  | Residential Heating Oil | 8/16/2021     | 33.38              | 1124515031           | Cadman CL3         |
| 8/16/2021                    | Contaminated  | Residential Heating Oil | 8/16/2021     | 31.72              | 1124515032           | Cadman CL3         |
| 8/16/2021                    | Contaminated  | Residential Heating Oil | 8/16/2021     | 24.29              | 1124515033           | Cadman CL3         |
| 8/16/2021                    | Contaminated  | Residential Heating Oil | 8/16/2021     | 29.62              | 1124515035           | Cadman CL3         |
| 8/16/2021                    | Contaminated  | Residential Heating Oil | 8/16/2021     | 32.72              | 1124515036           | Cadman CL3         |
| 8/16/2021                    | Contaminated  | Residential Heating Oil | 8/16/2021     | 29.86              | 1124515037           | Cadman CL3         |
| 8/16/2021                    | Contaminated  | Unknown PCE             | 8/16/2021     | 30.06              | 1124515040           | Cadman CL3         |
| 8/16/2021                    | Contaminated  | Unknown PCE             | 8/16/2021     | 30.32              | 1124515041           | Cadman CL3         |
| 8/16/2021                    | Contaminated  | Unknown PCE             | 8/16/2021     | 30.71              | 1124515042           | Cadman CL3         |
| 8/16/2021                    | Contaminated  | Residential Heating Oil | 8/16/2021     | 33.5               | 1124515044           | Cadman CL3         |
| 8/16/2021                    | Contaminated  | Residential Heating Oil | 8/16/2021     | 31.48              | 1124515046           | Cadman CL3         |
| 8/16/2021                    | Contaminated  | Residential Heating Oil | 8/16/2021     | 31.87              | 1124515047           | Cadman CL3         |
| 8/16/2021                    | Contaminated  | Residential Heating Oil | 8/16/2021     | 29.42              | 1124515048           | Cadman CL3         |
| 8/16/2021                    | Contaminated  | Residential Heating Oil | 8/16/2021     | 31.94              | 1124515049           | Cadman CL3         |
| 8/16/2021                    | Contaminated  | Residential Heating Oil | 8/16/2021     | 34.64              | 1124515050           | Cadman CL3         |
| 8/16/2021                    | Contaminated  | Residential Heating Oil | 8/16/2021     | 32.76              | 1124515051           | Cadman CL3         |
| 8/16/2021                    | Contaminated  | Residential Heating Oil | 8/16/2021     | 30.37              | 1124515052           | Cadman CL3         |
| 8/16/2021                    | Contaminated  | Unknown PCE             | 8/16/2021     | 33.28              | 1124515053           | Cadman CL3         |
| 8/16/2021                    | Contaminated  | Unknown PCE             | 8/16/2021     | 32.7               | 1124515054           | Cadman CL3         |
| 8/16/2021                    | Contaminated  | Unknown PCE             | 8/16/2021     | 33.74              | 1124515055           | Cadman CL3         |
| 8/16/2021                    | Contaminated  | Residential Heating Oil | 8/16/2021     | 33.11              | 1124515056           | Cadman CL3         |
| 8/16/2021                    | Contaminated  | Unknown PCE             | 8/16/2021     | 31.64              | 1124515057           | Cadman CL3         |
| 8/16/2021                    | Contaminated  | Unknown PCE             | 8/16/2021     | 32.34              | 1124515005-4         | Cadman CL3         |

# Table B-1. Soil Disposal Documentation Summary

Project No. 190298, The Artise Redevelopment, Bellevue, Washington

| Soil Disposal Loads and Data |               |                         |               |                    |                      |                    |
|------------------------------|---------------|-------------------------|---------------|--------------------|----------------------|--------------------|
| Date Shipped                 | Soil Category | Release Source          | Date Received | Weight Ticket Tons | Weight Ticket Number | Receiving Facility |
| 8/17/2021                    | Contaminated  | Residential Heating Oil | 8/17/2021     | 32.14              | 1124515058           | Cadman CL3         |
| 8/17/2021                    | Contaminated  | Residential Heating Oil | 8/17/2021     | 32.38              | 1124515059           | Cadman CL3         |
| 8/17/2021                    | Contaminated  | Residential Heating Oil | 8/17/2021     | 34.63              | 1124515060           | Cadman CL3         |
| 8/17/2021                    | Contaminated  | Residential Heating Oil | 8/17/2021     | 35.27              | 1124515061           | Cadman CL3         |
| 8/17/2021                    | Contaminated  | Residential Heating Oil | 8/17/2021     | 35.27              | 1124515062           | Cadman CL3         |
| 8/17/2021                    | Contaminated  | Residential Heating Oil | 8/17/2021     | 32.23              | 1124515064           | Cadman CL3         |
| 8/17/2021                    | Contaminated  | Residential Heating Oil | 8/17/2021     | 31.11              | 1124515065           | Cadman CL3         |
| 8/17/2021                    | Contaminated  | Residential Heating Oil | 8/17/2021     | 31.03              | 1124515066           | Cadman CL3         |
| 8/17/2021                    | Contaminated  | Residential Heating Oil | 8/17/2021     | 31.44              | 1124515067           | Cadman CL3         |
| 8/17/2021                    | Contaminated  | Residential Heating Oil | 8/17/2021     | 30.1               | 1124515068           | Cadman CL3         |
| 8/17/2021                    | Contaminated  | Residential Heating Oil | 8/17/2021     | 32.76              | 1124515069           | Cadman CL3         |
| 8/17/2021                    | Contaminated  | Residential Heating Oil | 8/17/2021     | 32.23              | 1124515070           | Cadman CL3         |
| 8/17/2021                    | Contaminated  | Residential Heating Oil | 8/17/2021     | 32.08              | 1124515071           | Cadman CL3         |
| 8/17/2021                    | Contaminated  | Residential Heating Oil | 8/17/2021     | 31.91              | 1124515072           | Cadman CL3         |
| 8/17/2021                    | Contaminated  | Residential Heating Oil | 8/17/2021     | 30.31              | 1124515073           | Cadman CL3         |
| 8/17/2021                    | Contaminated  | Residential Heating Oil | 8/17/2021     | 28.83              | 1124515074           | Cadman CL3         |
| 8/17/2021                    | Contaminated  | Residential Heating Oil | 8/17/2021     | 29.56              | 1124515075           | Cadman CL3         |
| 8/17/2021                    | Contaminated  | Residential Heating Oil | 8/17/2021     | 28.54              | 1124515076           | Cadman CL3         |
| 8/17/2021                    | Contaminated  | Residential Heating Oil | 8/17/2021     | 30.84              | 1124515077           | Cadman CL3         |
| 8/17/2021                    | Contaminated  | Residential Heating Oil | 8/17/2021     | 28.02              | 1124515078           | Cadman CL3         |
| 8/17/2021                    | Contaminated  | Residential Heating Oil | 8/17/2021     | 32.01              | 1124515079           | Cadman CL3         |
| 8/17/2021                    | Contaminated  | Residential Heating Oil | 8/17/2021     | 30.56              | 1124515080           | Cadman CL3         |
| 8/17/2021                    | Contaminated  | Residential Heating Oil | 8/17/2021     | 32.81              | 1124515081           | Cadman CL3         |
| 8/17/2021                    | Contaminated  | Residential Heating Oil | 8/17/2021     | 30.69              | 1124515082           | Cadman CL3         |
| 8/17/2021                    | Contaminated  | Residential Heating Oil | 8/17/2021     | 31.05              | 1124515083           | Cadman CL3         |
| 8/17/2021                    | Contaminated  | Residential Heating Oil | 8/17/2021     | 31.89              | 1124515084           | Cadman CL3         |
| 8/17/2021                    | Contaminated  | Residential Heating Oil | 8/17/2021     | 28.84              | 1124515085           | Cadman CL3         |
| 8/17/2021                    | Contaminated  | Residential Heating Oil | 8/17/2021     | 27.21              | 1124515086           | Cadman CL3         |
| 8/17/2021                    | Contaminated  | Residential Heating Oil | 8/17/2021     | 26.55              | 1124515087           | Cadman CL3         |
| 8/17/2021                    | Contaminated  | Residential Heating Oil | 8/17/2021     | 32.16              | 1124515088           | Cadman CL3         |
| 8/17/2021                    | Contaminated  | Residential Heating Oil | 8/17/2021     | 32.37              | 1124515089           | Cadman CL3         |
| 8/17/2021                    | Contaminated  | Residential Heating Oil | 8/17/2021     | 32.42              | 1124515090           | Cadman CL3         |
| 8/17/2021                    | Contaminated  | Residential Heating Oil | 8/17/2021     | 31.28              | 1124515091           | Cadman CL3         |
| 8/17/2021                    | Contaminated  | Residential Heating Oil | 8/17/2021     | 30.97              | 1124515092           | Cadman CL3         |
| 8/17/2021                    | Contaminated  | Residential Heating Oil | 8/17/2021     | 30.57              | 1124515093           | Cadman CL3         |
| 8/17/2021                    | Contaminated  | Residential Heating Oil | 8/17/2021     | 27.31              | 1124515094           | Cadman CL3         |
| 8/17/2021                    | Contaminated  | Residential Heating Oil | 8/17/2021     | 32.82              | 1124515095           | Cadman CL3         |
| 8/17/2021                    | Contaminated  | Residential Heating Oil | 8/17/2021     | 27.58              | 1124515096           | Cadman CL3         |
| 8/17/2021                    | Contaminated  | Residential Heating Oil | 8/17/2021     | 26.18              | 1124515097           | Cadman CL3         |
| 8/17/2021                    | Contaminated  | Residential Heating Oil | 8/17/2021     | 30.72              | 1124515098           | Cadman CL3         |
| 8/18/2021                    | Contaminated  | Residential Heating Oil | 8/18/2021     | 28.33              | 1124515100           | Cadman CL3         |
| 8/18/2021                    | Contaminated  | Residential Heating Oil | 8/18/2021     | 26.46              | 1124515101           | Cadman CL3         |
| 8/18/2021                    | Contaminated  | Residential Heating Oil | 8/18/2021     | 30.67              | 1124515102           | Cadman CL3         |
| 8/18/2021                    | Contaminated  | Residential Heating Oil | 8/18/2021     | 29.06              | 1124515103           | Cadman CL3         |
| 8/18/2021                    | Contaminated  | Residential Heating Oil | 8/18/2021     | 26.5               | 1124515104           | Cadman CL3         |
| 8/18/2021                    | Contaminated  | Residential Heating Oil | 8/18/2021     | 28.65              | 1124515109           | Cadman CL3         |
| 8/18/2021                    | Contaminated  | Residential Heating Oil | 8/18/2021     | 25.25              | 1124515110           | Cadman CL3         |
| 8/18/2021                    | Contaminated  | Residential Heating Oil | 8/18/2021     | 26.94              | 1124515111           | Cadman CL3         |
| 8/18/2021                    | Contaminated  | Residential Heating Oil | 8/18/2021     | 29.76              | 1124515112           | Cadman CL3         |
| 8/18/2021                    | Contaminated  | Residential Heating Oil | 8/18/2021     | 26.17              | 1124515113           | Cadman CL3         |
| 8/18/2021                    | Contaminated  | Residential Heating Oil | 8/18/2021     | 28.11              | 1124515114           | Cadman CL3         |
| 8/18/2021                    | Contaminated  | Residential Heating Oil | 8/18/2021     | 30.77              | 1124515118           | Cadman CL3         |
| 8/18/2021                    | Contaminated  | Residential Heating Oil | 8/18/2021     | 27.09              | 1124515125           | Cadman CL3         |
| 8/18/2021                    | Contaminated  | Residential Heating Oil | 8/18/2021     | 30.54              | 1124515126           | Cadman CL3         |
| 8/19/2021                    | Contaminated  | Residential Heating Oil | 8/19/2021     | 26.48              | 1124515145           | Cadman CL3         |
| 8/19/2021                    | Contaminated  | Residential Heating Oil | 8/19/2021     | 24.46              | 1124515148           | Cadman CL3         |
| 8/19/2021                    | Contaminated  | Residential Heating Oil | 8/19/2021     | 28.07              | 1124515149           | Cadman CL3         |
| 8/19/2021                    | Contaminated  | Residential Heating Oil | 8/19/2021     | 27.98              | 1124515154           | Cadman CL3         |
| 8/19/2021                    | Contaminated  | Residential Heating Oil | 8/19/2021     | 29.9               | 1124515155           | Cadman CL3         |
| 8/19/2021                    | Contaminated  | Residential Heating Oil | 8/19/2021     | 27.74              | 1124515162           | Cadman CL3         |
| 8/24/2021                    | Impacted      | Gas Station             | 8/24/2021     | 26.34              | 1120559141           | Cadman CL2         |
| 8/24/2021                    | Impacted      | Gas Station             | 8/24/2021     | 27.42              | 1120559142           | Cadman CL2         |
| 8/24/2021                    | Impacted      | Gas Station             | 8/24/2021     | 32.11              | 1120559144           | Cadman CL2         |
| 8/24/2021                    | Impacted      | Gas Station             | 8/24/2021     | 22.93              | 1120559145           | Cadman CL2         |
| 8/24/2021                    | Impacted      | Gas Station             | 8/24/2021     | 32.86              | 1120559146           | Cadman CL2         |
| 8/24/2021                    | Impacted      | Gas Station             | 8/24/2021     | 32.17              | 1120559147           | Cadman CL2         |
| 8/24/2021                    | Impacted      | Gas Station             | 8/24/2021     | 32.93              | 1120559148           | Cadman CL2         |
| 8/24/2021                    | Impacted      | Gas Station             | 8/24/2021     | 31.12              | 1120559149           | Cadman CL2         |
| 8/24/2021                    | Impacted      | Gas Station             | 8/24/2021     | 22.72              | 1120559150           | Cadman CL2         |
| 8/24/2021                    | Impacted      | Gas Station             | 8/24/2021     | 23.84              | 1120559152           | Cadman CL2         |
| 8/24/2021                    | Impacted      | Gas Station             | 8/24/2021     | 30.78              | 1120559155           | Cadman CL2         |
| 8/24/2021                    | Impacted      | Gas Station             | 8/24/2021     | 31.92              | 1120559156           | Cadman CL2         |
| 8/24/2021                    | Impacted      | Gas Station             | 8/24/2021     | 22.65              | 1120559157           | Cadman CL2         |
| 8/24/2021                    | Impacted      | Gas Station             | 8/24/2021     | 33.89              | 1120559158           | Cadman CL2         |
| 8/24/2021                    | Contaminated  | Gas Station             | 8/24/2021     | 32.36              | 1124515181           | Cadman CL3         |
| 8/24/2021                    | Contaminated  | Gas Station             | 8/24/2021     | 30.62              | 1124515182           | Cadman CL3         |
| 8/24/2021                    | Contaminated  | Gas Station             | 8/24/2021     | 34.03              | 1124515183           | Cadman CL3         |
| 8/24/2021                    | Contaminated  | Gas Station             | 8/24/2021     | 29.98              | 1124515184           | Cadman CL3         |
| 8/24/2021                    | Contaminated  | Gas Station             | 8/24/2021     | 35.83              | 1124515185           | Cadman CL3         |
| 8/24/2021                    | Contaminated  | Gas Station             | 8/24/2021     | 32.54              | 1124515186           | Cadman CL3         |
| 8/24/2021                    | Contaminated  | Gas Station             | 8/24/2021     | 27.6               | 1124515187           | Cadman CL3         |
| 8/24/2021                    | Contaminated  | Gas Station             | 8/24/2021     | 30.67              | 1124515188           | Cadman CL3         |
| 8/24/2021                    | Contaminated  | Gas Station             | 8/24/2021     | 28.05              | 1124515189           | Cadman CL3         |
| 8/24/2021                    | Contaminated  | Gas Station             | 8/24/2021     | 30.6               | 1124515190           | Cadman CL3         |
| 8/27/2021                    | Contaminated  | Gas Station             | 8/27/2021     | 34.21              | 1124515246           | Cadman CL3         |
| 8/27/2021                    | Contaminated  | Gas Station             | 8/27/2021     | 35.24              | 1124515247           | Cadman CL3         |
| 8/27/2021                    | Contaminated  | Gas Station             | 8/27/2021     | 32.44              | 1124515248           | Cadman CL3         |
| 8/30/2021                    | Contaminated  | Gas Station             | 8/30/2021     | 28.02              | 1124515255           | Cadman CL3         |
| 8/30/2021                    | Contaminated  | Gas Station             | 8/30/2021     | 31.00              | 1124515256           | Cadman CL3         |
| 8/30/2021                    | Contaminated  | Gas Station             | 8/30/2021     | 29.64              | 1124515257           | Cadman CL3         |
| 8/30/2021                    | Contaminated  | Gas Station             | 8/30/2021     | 29.39              | 1124515258           | Cadman CL3         |
| 8/30/2021                    | Contaminated  | Gas Station             | 8/30/2021     | 27.17              | 1124515259           | Cadman CL3         |
| 8/30/2021                    | Contaminated  | Gas Station             | 8/30/2021     | 31.21              | 1124515260           | Cadman CL3         |
| 8/30/2021                    | Contaminated  | Gas Station             | 8/30/2021     | 29.26              | 1124515261           | Cadman CL3         |
| 8/30/2021                    | Contaminated  | Gas Station             | 8/30/2021     | 26.28              | 1124515262           | Cadman CL3         |
| 8/30/2021                    | Contaminated  | Gas Station             | 8/30/2021     | 27.13              | 1124515263           | Cadman CL3         |
| 8/30/2021                    | Contaminated  | Gas Station             | 8/30/2021     | 28.42              | 1124515266           | Cadman CL3         |
| 8/30/2021                    | Contaminated  | Gas Station             | 8/30/2021     | 26.3               | 1124515267           | Cadman CL3         |
| 8/30/2021                    | Contaminated  | Gas Station             | 8/30/2021     | 26.85              | 1124515269           | Cadman CL3         |
| 8/30/2021                    | Contaminated  | Gas Station             | 8/30/2021     | 28.37              | 1124515270           | Cadman CL3         |
| 8/30/2021                    | Contaminated  | Gas Station             | 8/30/2021     | 24.42              | 1124515271           | Cadman CL3         |
| 8/30/2021                    | Contaminated  | Gas Station             | 8/30/2021     | 27.09              | 1124515272           | Cadman CL3         |
| 8/30/2021                    | Contaminated  | Gas Station             | 8/30/2021     | 28.26              | 1124515273           | Cadman CL3         |
| 8/30/2021                    | Contaminated  | Gas Station             | 8/30/2021     | 29.23              | 1124515276           | Cadman CL3         |
| 8/31/2021                    | Impacted      | Unknown PCE             | 8/31/2021     | 35.40              | 1120559328           | Cadman CL2         |
| 8/31/2021                    | Impacted      | Unknown PCE             | 8/31/2021     | 27.4               | 1120559329           | Cadman CL2         |
| 8/31/2021                    | Impacted      | Unknown PCE             | 8/31/2021     | 37.19              | 1120559330           | Cadman CL2         |

# Table B-1. Soil Disposal Documentation Summary

Project No. 190298, The Artise Redevelopment, Bellevue, Washington

| Soil Disposal Loads and Data |               |                |               |                    |                      |                    |
|------------------------------|---------------|----------------|---------------|--------------------|----------------------|--------------------|
| Date Shipped                 | Soil Category | Release Source | Date Received | Weight Ticket Tons | Weight Ticket Number | Receiving Facility |
| 8/31/2021                    | Impacted      | Unknown PCE    | 8/31/2021     | 34.58              | 1120559332           | Cadman CL2         |
| 8/31/2021                    | Impacted      | Unknown PCE    | 8/31/2021     | 34.67              | 1120559333           | Cadman CL2         |
| 8/31/2021                    | Contaminated  | Unknown PCE    | 8/31/2021     | 33.86              | 1124515305           | Cadman CL3         |
| 8/31/2021                    | Contaminated  | Unknown PCE    | 8/31/2021     | 32.46              | 1124515306           | Cadman CL3         |
| 8/31/2021                    | Contaminated  | Unknown PCE    | 8/31/2021     | 23.2               | 1124515307           | Cadman CL3         |
| 8/31/2021                    | Contaminated  | Unknown PCE    | 8/31/2021     | 29.23              | 1124515308           | Cadman CL3         |
| 8/31/2021                    | Contaminated  | Unknown PCE    | 8/31/2021     | 21.03              | 1124515310           | Cadman CL3         |
| 8/31/2021                    | Contaminated  | Unknown PCE    | 8/31/2021     | 29.25              | 1124515315           | Cadman CL3         |
| 9/8/2021                     | Impacted      | Unknown PCE    | 9/8/2021      | 33.34              | 1120559513           | Cadman CL2         |
| 9/8/2021                     | Impacted      | Unknown PCE    | 9/8/2021      | 30.34              | 1120559514           | Cadman CL2         |
| 9/8/2021                     | Impacted      | Unknown PCE    | 9/8/2021      | 24.23              | 1120559516           | Cadman CL2         |
| 9/8/2021                     | Impacted      | Unknown PCE    | 9/8/2021      | 34.04              | 1120559519           | Cadman CL2         |
| 9/8/2021                     | Impacted      | Unknown PCE    | 9/8/2021      | 30.10              | 1120559520           | Cadman CL2         |
| 9/8/2021                     | Contaminated  | Unknown PCE    | 9/8/2021      | 32.55              | 1124515385           | Cadman CL3         |
| 9/8/2021                     | Contaminated  | Unknown PCE    | 9/8/2021      | 27.71              | 1124515386           | Cadman CL3         |
| 9/8/2021                     | Contaminated  | Unknown PCE    | 9/8/2021      | 30.07              | 1124515387           | Cadman CL3         |
| 9/8/2021                     | Contaminated  | Unknown PCE    | 9/8/2021      | 27.1               | 1124515388           | Cadman CL3         |
| 9/8/2021                     | Contaminated  | Unknown PCE    | 9/8/2021      | 30.62              | 1124515389           | Cadman CL3         |
| 9/8/2021                     | Contaminated  | Unknown PCE    | 9/8/2021      | 29.09              | 1124515390           | Cadman CL3         |
| 9/8/2021                     | Contaminated  | Unknown PCE    | 9/8/2021      | 31.00              | 1124515391           | Cadman CL3         |
| 9/8/2021                     | Contaminated  | Unknown PCE    | 9/8/2021      | 16.71              | 1124515399           | Cadman CL3         |
| 9/8/2021                     | Contaminated  | Unknown PCE    | 9/8/2021      | 39.27              | 1124515400           | Cadman CL3         |
| 9/8/2021                     | Contaminated  | Unknown PCE    | 9/8/2021      | 38.65              | 1124515401           | Cadman CL3         |
| 9/8/2021                     | Contaminated  | Unknown PCE    | 9/8/2021      | 40.04              | 1124515402           | Cadman CL3         |
| 9/14/2021                    | Contaminated  | Gas Station    | 9/14/2021     | 33.21              | 1124515537           | Cadman CL3         |
| 9/14/2021                    | Contaminated  | Gas Station    | 9/14/2021     | 36.17              | 1124515538           | Cadman CL3         |
| 9/14/2021                    | Contaminated  | Gas Station    | 9/14/2021     | 36.04              | 1124515539           | Cadman CL3         |
| 9/14/2021                    | Contaminated  | Gas Station    | 9/14/2021     | 35.69              | 1124515541           | Cadman CL3         |
| 9/14/2021                    | Contaminated  | Unknown PCE    | 9/14/2021     | 33.29              | 1124515542           | Cadman CL3         |
| 9/14/2021                    | Contaminated  | Gas Station    | 9/14/2021     | 30.43              | 1124515543           | Cadman CL3         |
| 9/14/2021                    | Contaminated  | Gas Station    | 9/14/2021     | 36.14              | 1124515544           | Cadman CL3         |
| 9/14/2021                    | Contaminated  | Unknown PCE    | 9/14/2021     | 35.55              | 1124515545           | Cadman CL3         |
| 9/14/2021                    | Contaminated  | Gas Station    | 9/14/2021     | 34.66              | 1124515546           | Cadman CL3         |
| 9/14/2021                    | Contaminated  | Gas Station    | 9/14/2021     | 31.5               | 1124515547           | Cadman CL3         |
| 9/14/2021                    | Contaminated  | Gas Station    | 9/14/2021     | 32.84              | 1124515548           | Cadman CL3         |
| 9/14/2021                    | Contaminated  | Unknown PCE    | 9/14/2021     | 36.02              | 1124515549           | Cadman CL3         |
| 9/14/2021                    | Contaminated  | Unknown PCE    | 9/14/2021     | 33.18              | 1124515550           | Cadman CL3         |
| 9/14/2021                    | Contaminated  | Gas Station    | 9/14/2021     | 37.40              | 1124515551           | Cadman CL3         |
| 9/14/2021                    | Contaminated  | Gas Station    | 9/14/2021     | 33.64              | 1124515552           | Cadman CL3         |
| 9/14/2021                    | Contaminated  | Unknown PCE    | 9/14/2021     | 36.65              | 1124515553           | Cadman CL3         |
| 9/14/2021                    | Contaminated  | Gas Station    | 9/14/2021     | 29.52              | 1124515554           | Cadman CL3         |
| 9/14/2021                    | Contaminated  | Unknown PCE    | 9/14/2021     | 36.39              | 1124515555           | Cadman CL3         |
| 9/15/2021                    | Impacted      | Unknown PCE    | 9/15/2021     | 31.57              | 1120559735           | Cadman CL2         |
| 9/15/2021                    | Impacted      | Unknown PCE    | 9/15/2021     | 35.40              | 1120559736           | Cadman CL2         |
| 9/15/2021                    | Impacted      | Unknown PCE    | 9/15/2021     | 33.63              | 1120559737           | Cadman CL2         |
| 9/15/2021                    | Impacted      | Unknown PCE    | 9/15/2021     | 34.94              | 1120559740           | Cadman CL2         |
| 9/15/2021                    | Impacted      | Unknown PCE    | 9/15/2021     | 30.91              | 1120559744           | Cadman CL2         |
| 9/15/2021                    | Impacted      | Unknown PCE    | 9/15/2021     | 32.47              | 1120559747           | Cadman CL2         |
| 9/15/2021                    | Impacted      | Gas Station    | 9/15/2021     | 35.25              | 1120559748           | Cadman CL2         |
| 9/15/2021                    | Impacted      | Gas Station    | 9/15/2021     | 31.24              | 1120559750           | Cadman CL2         |
| 9/15/2021                    | Impacted      | Gas Station    | 9/15/2021     | 29.24              | 1120559751           | Cadman CL2         |
| 9/15/2021                    | Impacted      | Gas Station    | 9/15/2021     | 34.11              | 1120559752           | Cadman CL2         |
| 9/15/2021                    | Impacted      | Gas Station    | 9/15/2021     | 33.06              | 1120559753           | Cadman CL2         |
| 9/15/2021                    | Contaminated  | Unknown PCE    | 9/15/2021     | 35.78              | 1124515558           | Cadman CL3         |
| 9/15/2021                    | Contaminated  | Unknown PCE    | 9/15/2021     | 31.74              | 1124515575           | Cadman CL3         |
| 9/15/2021                    | Contaminated  | Unknown PCE    | 9/15/2021     | 28.60              | 1124515576           | Cadman CL3         |
| 9/15/2021                    | Contaminated  | Unknown PCE    | 9/15/2021     | 34.93              | 1124515577           | Cadman CL3         |
| 9/15/2021                    | Contaminated  | Unknown PCE    | 9/15/2021     | 32.33              | 1124515579           | Cadman CL3         |
| 9/15/2021                    | Contaminated  | Unknown PCE    | 9/15/2021     | 29.88              | 1124515580           | Cadman CL3         |
| 9/15/2021                    | Contaminated  | Unknown PCE    | 9/15/2021     | 33.88              | 1124515581           | Cadman CL3         |
| 9/15/2021                    | Contaminated  | Unknown PCE    | 9/15/2021     | 32.03              | 1124515582           | Cadman CL3         |
| 9/15/2021                    | Contaminated  | Unknown PCE    | 9/15/2021     | 29.77              | 1124515583           | Cadman CL3         |
| 9/15/2021                    | Contaminated  | Gas Station    | 9/15/2021     | 26.96              | 1124515584           | Cadman CL3         |
| 9/15/2021                    | Contaminated  | Gas Station    | 9/15/2021     | 29.94              | 1124515587           | Cadman CL3         |
| 9/15/2021                    | Contaminated  | Gas Station    | 9/15/2021     | 32.79              | 1124515600           | Cadman CL3         |
| 9/15/2021                    | Contaminated  | Gas Station    | 9/15/2021     | 35.46              | 1124515602           | Cadman CL3         |
| 9/15/2021                    | Contaminated  | Gas Station    | 9/15/2021     | 33.29              | 1124515604           | Cadman CL3         |
| 9/15/2021                    | Contaminated  | Gas Station    | 9/15/2021     | 34.07              | 1124515605           | Cadman CL3         |
| 9/15/2021                    | Contaminated  | Gas Station    | 9/15/2021     | 35.87              | 1124515607           | Cadman CL3         |
| 9/15/2021                    | Contaminated  | Gas Station    | 9/15/2021     | 33.06              | 1124515608           | Cadman CL3         |
| 9/15/2021                    | Contaminated  | Gas Station    | 9/15/2021     | 32.46              | 1124515610           | Cadman CL3         |
| 9/15/2021                    | Contaminated  | Gas Station    | 9/15/2021     | 33.50              | 1124515611           | Cadman CL3         |
| 9/15/2021                    | Contaminated  | Gas Station    | 9/15/2021     | 33.56              | 1124515613           | Cadman CL3         |
| 9/17/2021                    | Impacted      | Gas Station    | 9/17/2021     | 30.21              | 1120559825           | Cadman CL2         |
| 9/17/2021                    | Impacted      | Gas Station    | 9/17/2021     | 30.25              | 1120559826           | Cadman CL2         |
| 9/17/2021                    | Impacted      | Gas Station    | 9/17/2021     | 32.54              | 1120559828           | Cadman CL2         |
| 9/20/2021                    | Impacted      | Unknown PCE    | 9/20/2021     | 31.43              | 1120559878           | Cadman CL2         |
| 9/20/2021                    | Impacted      | Unknown PCE    | 9/20/2021     | 26.12              | 1120559879           | Cadman CL2         |
| 9/20/2021                    | Contaminated  | Gas Station    | 9/20/2021     | 35.08              | 1124515649           | Cadman CL3         |
| 9/20/2021                    | Contaminated  | Gas Station    | 9/20/2021     | 33.80              | 1124515650           | Cadman CL3         |
| 9/20/2021                    | Contaminated  | Gas Station    | 9/20/2021     | 32.66              | 1124515651           | Cadman CL3         |
| 9/20/2021                    | Contaminated  | Gas Station    | 9/20/2021     | 34.45              | 1124515652           | Cadman CL3         |
| 9/20/2021                    | Contaminated  | Gas Station    | 9/20/2021     | 36.73              | 1124515653           | Cadman CL3         |
| 9/20/2021                    | Contaminated  | Gas Station    | 9/20/2021     | 32.35              | 1124515654           | Cadman CL3         |
| 9/20/2021                    | Contaminated  | Gas Station    | 9/20/2021     | 35.06              | 1124515655           | Cadman CL3         |
| 9/20/2021                    | Contaminated  | Gas Station    | 9/20/2021     | 34.62              | 1124515656           | Cadman CL3         |
| 9/20/2021                    | Contaminated  | Gas Station    | 9/20/2021     | 33.16              | 1124515657           | Cadman CL3         |
| 9/20/2021                    | Contaminated  | Gas Station    | 9/20/2021     | 31.77              | 1124515658           | Cadman CL3         |
| 9/20/2021                    | Contaminated  | Gas Station    | 9/20/2021     | 31.88              | 1124515659           | Cadman CL3         |
| 9/20/2021                    | Contaminated  | Gas Station    | 9/20/2021     | 34.67              | 1124515660           | Cadman CL3         |
| 9/20/2021                    | Contaminated  | Gas Station    | 9/20/2021     | 34.85              | 1124515661           | Cadman CL3         |
| 9/20/2021                    | Contaminated  | Gas Station    | 9/20/2021     | 38.72              | 1124515662           | Cadman CL3         |
| 9/20/2021                    | Contaminated  | Gas Station    | 9/20/2021     | 35.88              | 1124515663           | Cadman CL3         |
| 9/20/2021                    | Contaminated  | Gas Station    | 9/20/2021     | 33.31              | 1124515664           | Cadman CL3         |
| 9/20/2021                    | Contaminated  | Gas Station    | 9/20/2021     | 36.81              | 1124515665           | Cadman CL3         |
| 9/20/2021                    | Contaminated  | Gas Station    | 9/20/2021     | 36.10              | 1124515666           | Cadman CL3         |
| 9/20/2021                    | Contaminated  | Gas Station    | 9/20/2021     | 34.92              | 1124515667           | Cadman CL3         |
| 9/20/2021                    | Contaminated  | Gas Station    | 9/20/2021     | 32.39              | 1124515668           | Cadman CL3         |
| 9/21/2021                    | Contaminated  | Gas Station    | 9/21/2021     | 29.36              | 1124515669           | Cadman CL3         |
| 9/21/2021                    | Contaminated  | Gas Station    | 9/21/2021     | 27.86              | 1124515670           | Cadman CL3         |
| 9/21/2021                    | Contaminated  | Gas Station    | 9/21/2021     | 28.76              | 1124515671           | Cadman CL3         |
| 9/21/2021                    | Contaminated  | Gas Station    | 9/21/2021     | 27.05              | 1124515672           | Cadman CL3         |
| 9/21/2021                    | Contaminated  | Gas Station    | 9/21/2021     | 28.52              | 1124515673           | Cadman CL3         |
| 9/21/2021                    | Contaminated  | Gas Station    | 9/21/2021     | 28.05              | 1124515674           | Cadman CL3         |
| 9/21/2021                    | Contaminated  | Gas Station    | 9/21/2021     | 31.90              | 1124515675           | Cadman CL3         |
| 9/21/2021                    | Contaminated  | Gas Station    | 9/21/2021     | 23.91              | 1124515676           | Cadman CL3         |
| 9/21/2021                    | Contaminated  | Gas Station    | 9/21/2021     | 28.20              | 1124515677           | Cadman CL3         |



**Table B-1. Soil Disposal Documentation Summary**

Project No. 190298, The Artise Redevelopment, Bellevue, Washington

| Soil Disposal Loads and Data |               |                |               |                    |                      |                    |
|------------------------------|---------------|----------------|---------------|--------------------|----------------------|--------------------|
| Date Shipped                 | Soil Category | Release Source | Date Received | Weight Ticket Tons | Weight Ticket Number | Receiving Facility |
| 9/21/2021                    | Contaminated  | Gas Station    | 9/21/2021     | 29.75              | 1124515678           | Cadman CL3         |
| 9/21/2021                    | Contaminated  | Gas Station    | 9/21/2021     | 27.36              | 1124515679           | Cadman CL3         |
| 9/21/2021                    | Contaminated  | Gas Station    | 9/21/2021     | 30.89              | 1124515680           | Cadman CL3         |
| 9/21/2021                    | Contaminated  | Gas Station    | 9/21/2021     | 26.55              | 1124515681           | Cadman CL3         |
| 9/21/2021                    | Contaminated  | Gas Station    | 9/21/2021     | 26.26              | 1124515682           | Cadman CL3         |
| 9/21/2021                    | Contaminated  | Gas Station    | 9/21/2021     | 25.31              | 1124515683           | Cadman CL3         |
| 9/21/2021                    | Contaminated  | Gas Station    | 9/21/2021     | 26.45              | 1124515684           | Cadman CL3         |
| 9/21/2021                    | Contaminated  | Gas Station    | 9/21/2021     | 28.82              | 1124515685           | Cadman CL3         |
| 9/21/2021                    | Contaminated  | Gas Station    | 9/21/2021     | 31.52              | 1124515686           | Cadman CL3         |
| 9/21/2021                    | Contaminated  | Gas Station    | 9/21/2021     | 31.49              | 1124515687           | Cadman CL3         |
| 9/21/2021                    | Contaminated  | Gas Station    | 9/21/2021     | 34.00              | 1124515688           | Cadman CL3         |
| 9/21/2021                    | Contaminated  | Gas Station    | 9/21/2021     | 31.32              | 1124515689           | Cadman CL3         |
| 9/21/2021                    | Contaminated  | Gas Station    | 9/21/2021     | 33.26              | 1124515690           | Cadman CL3         |
| 9/21/2021                    | Contaminated  | Gas Station    | 9/21/2021     | 30.27              | 1124515691           | Cadman CL3         |
| 9/21/2021                    | Contaminated  | Gas Station    | 9/21/2021     | 32.00              | 1124515692           | Cadman CL3         |
| 9/21/2021                    | Contaminated  | Gas Station    | 9/21/2021     | 31.67              | 1124515693           | Cadman CL3         |
| 9/21/2021                    | Contaminated  | Gas Station    | 9/21/2021     | 32.43              | 1124515694           | Cadman CL3         |
| 9/21/2021                    | Contaminated  | Gas Station    | 9/21/2021     | 32.44              | 1124515695           | Cadman CL3         |
| 9/21/2021                    | Contaminated  | Gas Station    | 9/21/2021     | 30.72              | 1124515696           | Cadman CL3         |
| 9/21/2021                    | Contaminated  | Gas Station    | 9/21/2021     | 31.37              | 1124515697           | Cadman CL3         |
| 9/21/2021                    | Contaminated  | Gas Station    | 9/21/2021     | 30.91              | 1124515699           | Cadman CL3         |
| 9/21/2021                    | Contaminated  | Gas Station    | 9/21/2021     | 27.18              | 1124515700           | Cadman CL3         |
| 9/24/2021                    | CI            | Thinker Toys   | 9/28/2021     | 22.88              | 718643               | WM-Columbia Ridge  |
| 9/24/2021                    | CI            | Thinker Toys   | 9/28/2021     | 32.39              | 718644               | WM-Columbia Ridge  |
| 9/24/2021                    | CI            | Thinker Toys   | 9/28/2021     | 23.80              | 718648               | WM-Columbia Ridge  |
| 9/24/2021                    | CI            | Thinker Toys   | 9/28/2021     | 28.66              | 718649               | WM-Columbia Ridge  |
| 9/24/2021                    | CI            | Thinker Toys   | 9/28/2021     | 17.46              | 718651               | WM-Columbia Ridge  |
| 9/24/2021                    | CI            | Thinker Toys   | 9/28/2021     | 21.11              | 718652               | WM-Columbia Ridge  |
| 9/24/2021                    | CI            | Thinker Toys   | 9/28/2021     | 20.51              | 718653               | WM-Columbia Ridge  |
| 9/24/2021                    | CI            | Thinker Toys   | 9/28/2021     | 25.86              | 718655               | WM-Columbia Ridge  |
| 9/24/2021                    | CI            | Thinker Toys   | 9/28/2021     | 28.58              | 718657               | WM-Columbia Ridge  |
| 9/24/2021                    | CI            | Thinker Toys   | 9/28/2021     | 26.05              | 718679               | WM-Columbia Ridge  |
| 9/24/2021                    | CI            | Thinker Toys   | 10/7/2021     | 22.37              | 720370               | WM-Columbia Ridge  |
| 9/24/2021                    | CI            | Thinker Toys   | 10/13/2021    | 23.76              | 721436               | WM-Columbia Ridge  |
| 9/24/2021                    | CI            | Thinker Toys   | 10/19/2021    | 4.84               | 722595               | WM-Columbia Ridge  |
| 9/24/2021                    | CI            | Thinker Toys   | 10/19/2021    | 4.61               | 722596               | WM-Columbia Ridge  |
| 9/24/2021                    | CI            | Thinker Toys   | 10/19/2021    | 3.99               | 722597               | WM-Columbia Ridge  |
| 9/25/2021                    | CI            | Thinker Toys   | 9/28/2021     | 21.60              | 718656               | WM-Columbia Ridge  |
| 9/25/2021                    | CI            | Thinker Toys   | 9/28/2021     | 25.13              | 718658               | WM-Columbia Ridge  |
| 9/25/2021                    | CI            | Thinker Toys   | 9/28/2021     | 22.74              | 718659               | WM-Columbia Ridge  |
| 9/25/2021                    | CI            | Thinker Toys   | 9/28/2021     | 22.48              | 718661               | WM-Columbia Ridge  |
| 9/25/2021                    | CI            | Thinker Toys   | 9/28/2021     | 27.39              | 718662               | WM-Columbia Ridge  |
| 9/25/2021                    | CI            | Thinker Toys   | 9/29/2021     | 30.79              | 718862               | WM-Columbia Ridge  |
| 9/25/2021                    | CI            | Thinker Toys   | 9/29/2021     | 5.16               | 718871               | WM-Columbia Ridge  |
| 9/25/2021                    | CI            | Thinker Toys   | 10/1/2021     | 28.62              | 720970               | WM-Columbia Ridge  |
| 9/25/2021                    | CI            | Thinker Toys   | 10/1/2021     | 22.89              | 721191               | WM-Columbia Ridge  |
| 9/25/2021                    | CI            | Thinker Toys   | 10/1/2021     | 27.81              | 721194               | WM-Columbia Ridge  |
| 9/25/2021                    | CI            | Thinker Toys   | 10/14/2021    | 19.10              | 721540               | WM-Columbia Ridge  |
| 9/25/2021                    | CI            | Thinker Toys   | 11/15/2021    | 28.71              | 729809               | WM-Columbia Ridge  |
| 9/25/2021                    | CI            | Thinker Toys   | 12/1/2021     | 24.58              | 732566               | WM-Columbia Ridge  |
| 9/27/2021                    | Impacted      | Gas Station    | 9/27/2021     | 25.44              | 1120560078           | Cadman CL2         |
| 9/27/2021                    | Impacted      | Gas Station    | 9/27/2021     | 34.30              | 1120560090           | Cadman CL2         |
| 9/27/2021                    | Impacted      | Gas Station    | 9/27/2021     | 25.50              | 1120560091           | Cadman CL2         |
| 9/27/2021                    | Impacted      | Gas Station    | 9/27/2021     | 26.13              | 1120560098           | Cadman CL2         |
| 9/27/2021                    | Impacted      | Gas Station    | 9/27/2021     | 26.88              | 1120560099           | Cadman CL2         |
| 9/27/2021                    | Impacted      | Gas Station    | 9/27/2021     | 32.22              | 1120560100           | Cadman CL2         |
| 9/27/2021                    | Impacted      | Gas Station    | 9/27/2021     | 34.60              | 1120560102           | Cadman CL2         |
| 9/27/2021                    | Impacted      | Gas Station    | 9/27/2021     | 25.25              | 1120560103           | Cadman CL2         |
| 9/27/2021                    | Impacted      | Gas Station    | 9/27/2021     | 30.04              | 1120560104           | Cadman CL2         |
| 9/27/2021                    | CI            | Thinker Toys   | 9/29/2021     | 12.26              | 718664               | WM-Columbia Ridge  |
| 9/27/2021                    | CI            | Thinker Toys   | 9/28/2021     | 18.56              | 718666               | WM-Columbia Ridge  |
| 9/27/2021                    | CI            | Thinker Toys   | 9/29/2021     | 18.77              | 718669               | WM-Columbia Ridge  |
| 9/27/2021                    | CI            | Thinker Toys   | 9/28/2021     | 24.35              | 718670               | WM-Columbia Ridge  |
| 9/27/2021                    | CI            | Thinker Toys   | 9/28/2021     | 15.27              | 718672               | WM-Columbia Ridge  |
| 9/27/2021                    | CI            | Thinker Toys   | 9/28/2021     | 18.45              | 718675               | WM-Columbia Ridge  |
| 9/27/2021                    | CI            | Thinker Toys   | 9/28/2021     | 13.56              | 718677               | WM-Columbia Ridge  |
| 9/27/2021                    | CI            | Thinker Toys   | 9/29/2021     | 12.9               | 718866               | WM-Columbia Ridge  |
| 9/27/2021                    | CI            | Thinker Toys   | 9/29/2021     | 8.54               | 718916               | WM-Columbia Ridge  |
| 9/27/2021                    | CI            | Thinker Toys   | 9/29/2021     | 11.14              | 718922               | WM-Columbia Ridge  |
| 9/27/2021                    | CI            | Thinker Toys   | 9/29/2021     | 26.07              | 718923               | WM-Columbia Ridge  |
| 9/27/2021                    | CI            | Thinker Toys   | 10/6/2021     | 20.5               | 720134               | WM-Columbia Ridge  |
| 9/27/2021                    | CI            | Thinker Toys   | 10/14/2021    | 8.90               | 721529               | WM-Columbia Ridge  |
| 9/27/2021                    | CI            | Thinker Toys   | 10/14/2021    | 11.50              | 721541               | WM-Columbia Ridge  |
| 9/27/2021                    | CI            | Thinker Toys   | 10/19/2021    | 6.78               | 722599               | WM-Columbia Ridge  |
| 9/27/2021                    | CI            | Thinker Toys   | 10/19/2021    | 3.51               | 722600               | WM-Columbia Ridge  |
| 9/27/2021                    | CI            | Thinker Toys   | 10/19/2021    | 6.46               | 722603               | WM-Columbia Ridge  |
| 9/27/2021                    | CI            | Thinker Toys   | 10/19/2021    | 4.31               | 722605               | WM-Columbia Ridge  |
| 9/27/2021                    | CI            | Thinker Toys   | 10/19/2021    | 8.51               | 722606               | WM-Columbia Ridge  |
| 9/27/2021                    | CI            | Thinker Toys   | 10/19/2021    | 8.22               | 722607               | WM-Columbia Ridge  |
| 9/28/2021                    | Impacted      | Gas Station    | 9/28/2021     | 25.14              | 1120560112           | Cadman CL2         |
| 9/28/2021                    | Impacted      | Gas Station    | 9/28/2021     | 29.41              | 1120560120           | Cadman CL2         |
| 9/28/2021                    | Impacted      | Gas Station    | 9/28/2021     | 25.97              | 1120560121           | Cadman CL2         |
| 9/28/2021                    | Impacted      | Gas Station    | 9/28/2021     | 30.08              | 1120560122           | Cadman CL2         |
| 9/28/2021                    | Impacted      | Gas Station    | 9/28/2021     | 32.50              | 1120560124           | Cadman CL2         |
| 9/28/2021                    | Impacted      | Gas Station    | 9/28/2021     | 32.84              | 1120560126           | Cadman CL2         |
| 9/28/2021                    | Impacted      | Gas Station    | 9/28/2021     | 32.26              | 1120560129           | Cadman CL2         |
| 9/28/2021                    | Impacted      | Gas Station    | 9/28/2021     | 31.37              | 1120560130           | Cadman CL2         |
| 9/28/2021                    | Impacted      | Gas Station    | 9/28/2021     | 32.25              | 1120560134           | Cadman CL2         |
| 9/28/2021                    | Impacted      | Gas Station    | 9/28/2021     | 26.04              | 1120560138           | Cadman CL2         |
| 9/28/2021                    | Impacted      | Gas Station    | 9/28/2021     | 29.41              | 1120560143           | Cadman CL2         |
| 9/28/2021                    | Impacted      | Gas Station    | 9/28/2021     | 27.79              | 1120560148           | Cadman CL2         |
| 9/28/2021                    | Impacted      | Gas Station    | 9/28/2021     | 28.98              | 1120560149           | Cadman CL2         |
| 9/28/2021                    | Impacted      | Gas Station    | 9/28/2021     | 29.63              | 1120560151           | Cadman CL2         |
| 9/28/2021                    | Impacted      | Gas Station    | 9/28/2021     | 25.72              | 1120560155           | Cadman CL2         |
| 9/28/2021                    | Impacted      | Gas Station    | 9/28/2021     | 26.60              | 1120560158           | Cadman CL2         |
| 9/28/2021                    | Impacted      | Gas Station    | 9/28/2021     | 35.25              | 1120560159           | Cadman CL2         |
| 9/28/2021                    | Impacted      | Gas Station    | 9/28/2021     | 25.34              | 1120560160           | Cadman CL2         |
| 9/28/2021                    | Impacted      | Gas Station    | 9/28/2021     | 31.67              | 1120560161           | Cadman CL2         |
| 9/28/2021                    | Impacted      | Gas Station    | 9/28/2021     | 26.70              | 1120560162           | Cadman CL2         |
| 9/28/2021                    | Impacted      | Gas Station    | 9/28/2021     | 23.92              | 1120560165           | Cadman CL2         |
| 9/28/2021                    | Impacted      | Gas Station    | 9/28/2021     | 22.16              | 1120560166           | Cadman CL2         |
| 9/28/2021                    | Impacted      | Gas Station    | 9/28/2021     | 27.00              | 1120560168           | Cadman CL2         |
| 9/28/2021                    | Impacted      | Gas Station    | 9/28/2021     | 24.10              | 1120560170           | Cadman CL2         |
| 9/28/2021                    | Impacted      | Gas Station    | 9/28/2021     | 23.58              | 1120560172           | Cadman CL2         |
| 9/28/2021                    | Impacted      | Gas Station    | 9/28/2021     | 25.98              | 1120560173           | Cadman CL2         |
| 9/28/2021                    | Impacted      | Gas Station    | 9/28/2021     | 25.33              | 1120560174           | Cadman CL2         |
| 9/28/2021                    | Impacted      | Gas Station    | 9/28/2021     | 27.58              | 1120560175           | Cadman CL2         |

# Table B-1. Soil Disposal Documentation Summary

Project No. 190298, The Artise Redevelopment, Bellevue, Washington

| Soil Disposal Loads and Data |               |                |               |                    |                      |                    |
|------------------------------|---------------|----------------|---------------|--------------------|----------------------|--------------------|
| Date Shipped                 | Soil Category | Release Source | Date Received | Weight Ticket Tons | Weight Ticket Number | Receiving Facility |
| 9/28/2021                    | Impacted      | Gas Station    | 9/28/2021     | 24.69              | 1120560178           | Cadman CL2         |
| 9/28/2021                    | Contaminated  | Gas Station    | 9/28/2021     | 23.56              | 1124515749           | Cadman CL3         |
| 9/28/2021                    | Contaminated  | Gas Station    | 9/28/2021     | 26.30              | 1124515750           | Cadman CL3         |
| 9/28/2021                    | Contaminated  | Gas Station    | 9/28/2021     | 26.15              | 1124515751           | Cadman CL3         |
| 9/28/2021                    | Contaminated  | Gas Station    | 9/28/2021     | 27.25              | 1124515752           | Cadman CL3         |
| 9/28/2021                    | Contaminated  | Gas Station    | 9/28/2021     | 26.15              | 1124515753           | Cadman CL3         |
| 9/28/2021                    | Contaminated  | Gas Station    | 9/28/2021     | 26.79              | 1124515754           | Cadman CL3         |
| 9/28/2021                    | Contaminated  | Gas Station    | 9/28/2021     | 28.49              | 1124515755           | Cadman CL3         |
| 9/28/2021                    | Contaminated  | Gas Station    | 9/28/2021     | 28.12              | 1124515756           | Cadman CL3         |
| 9/28/2021                    | Contaminated  | Gas Station    | 9/28/2021     | 28.90              | 1124515757           | Cadman CL3         |
| 9/28/2021                    | Contaminated  | Gas Station    | 9/28/2021     | 24.51              | 1124515758           | Cadman CL3         |
| 9/28/2021                    | Contaminated  | Gas Station    | 9/28/2021     | 27.28              | 1124515759           | Cadman CL3         |
| 9/28/2021                    | Contaminated  | Gas Station    | 9/28/2021     | 26.42              | 1124515760           | Cadman CL3         |
| 9/28/2021                    | Contaminated  | Gas Station    | 9/28/2021     | 29.60              | 1124515762           | Cadman CL3         |
| 9/28/2021                    | Contaminated  | Gas Station    | 9/28/2021     | 28.09              | 1124515763           | Cadman CL3         |
| 9/28/2021                    | Contaminated  | Gas Station    | 9/28/2021     | 24.34              | 1124515764           | Cadman CL3         |
| 9/28/2021                    | Contaminated  | Gas Station    | 9/28/2021     | 25.43              | 1124515765           | Cadman CL3         |
| 9/28/2021                    | Contaminated  | Gas Station    | 9/28/2021     | 25.29              | 1124515766           | Cadman CL3         |
| 9/28/2021                    | Contaminated  | Gas Station    | 9/28/2021     | 26.13              | 1124515767           | Cadman CL3         |
| 9/28/2021                    | Contaminated  | Gas Station    | 9/28/2021     | 30.50              | 1124515768           | Cadman CL3         |
| 9/28/2021                    | Contaminated  | Gas Station    | 9/28/2021     | 29.16              | 1124515769           | Cadman CL3         |
| 9/28/2021                    | Contaminated  | Gas Station    | 9/28/2021     | 27.43              | 1124515770           | Cadman CL3         |
| 9/28/2021                    | Contaminated  | Gas Station    | 9/28/2021     | 29.34              | 1124515771           | Cadman CL3         |
| 9/28/2021                    | Contaminated  | Gas Station    | 9/28/2021     | 30.84              | 1124515772           | Cadman CL3         |
| 9/28/2021                    | Contaminated  | Gas Station    | 9/28/2021     | 27.98              | 1124515773           | Cadman CL3         |
| 9/28/2021                    | Contaminated  | Gas Station    | 9/28/2021     | 28.72              | 1124515774           | Cadman CL3         |
| 9/29/2021                    | Contaminated  | Gas Station    | 9/29/2021     | 29.40              | 1124515777           | Cadman CL3         |
| 9/29/2021                    | Contaminated  | Gas Station    | 9/29/2021     | 25.47              | 1124515778           | Cadman CL3         |
| 9/29/2021                    | Contaminated  | Gas Station    | 9/29/2021     | 30.44              | 1124515779           | Cadman CL3         |
| 9/29/2021                    | Contaminated  | Gas Station    | 9/29/2021     | 27.99              | 1124515780           | Cadman CL3         |
| 9/29/2021                    | Contaminated  | Gas Station    | 9/29/2021     | 27.33              | 1124515781           | Cadman CL3         |
| 9/29/2021                    | Contaminated  | Gas Station    | 9/29/2021     | 28.58              | 1124515782           | Cadman CL3         |
| 9/29/2021                    | Contaminated  | Gas Station    | 9/29/2021     | 29.88              | 1124515783           | Cadman CL3         |
| 9/29/2021                    | CI            | Thinker Toys   | 10/1/2021     | 25.23              | 719505               | WM-Columbia Ridge  |
| 9/29/2021                    | CI            | Thinker Toys   | 10/1/2021     | 25.95              | 719523               | WM-Columbia Ridge  |
| 9/29/2021                    | CI            | Thinker Toys   | 10/1/2021     | 25.88              | 719524               | WM-Columbia Ridge  |
| 9/29/2021                    | CI            | Thinker Toys   | 10/1/2021     | 21.46              | 719525               | WM-Columbia Ridge  |
| 9/29/2021                    | CI            | Thinker Toys   | 10/1/2021     | 20.64              | 719526               | WM-Columbia Ridge  |
| 9/29/2021                    | CI            | Thinker Toys   | 10/1/2021     | 21.43              | 719527               | WM-Columbia Ridge  |
| 9/29/2021                    | CI            | Thinker Toys   | 10/5/2021     | 21.73              | 719916               | WM-Columbia Ridge  |
| 9/29/2021                    | CI            | Thinker Toys   | 10/5/2021     | 23.61              | 719917               | WM-Columbia Ridge  |
| 9/29/2021                    | CI            | Thinker Toys   | 10/5/2021     | 20.00              | 719918               | WM-Columbia Ridge  |
| 9/29/2021                    | CI            | Thinker Toys   | 10/5/2021     | 23.35              | 719919               | WM-Columbia Ridge  |
| 9/29/2021                    | CI            | Thinker Toys   | 10/1/2021     | 22.43              | 719928               | WM-Columbia Ridge  |
| 9/29/2021                    | CI            | Thinker Toys   | 10/6/2021     | 22.04              | 720125               | WM-Columbia Ridge  |
| 9/29/2021                    | CI            | Thinker Toys   | 10/6/2021     | 23.28              | 720129               | WM-Columbia Ridge  |
| 9/29/2021                    | CI            | Thinker Toys   | 10/6/2021     | 20.93              | 720131               | WM-Columbia Ridge  |
| 9/29/2021                    | CI            | Thinker Toys   | 10/6/2021     | 21.83              | 720132               | WM-Columbia Ridge  |
| 9/29/2021                    | CI            | Thinker Toys   | 10/1/2021     | 27.46              | 721207               | WM-Columbia Ridge  |
| 9/30/2021                    | CI            | Thinker Toys   | 9/29/2021     | 24.44              | 718889               | WM-Columbia Ridge  |
| 9/30/2021                    | CI            | Thinker Toys   | 10/4/2021     | 21.21              | 719528               | WM-Columbia Ridge  |
| 9/30/2021                    | CI            | Thinker Toys   | 10/4/2021     | 21.20              | 719645               | WM-Columbia Ridge  |
| 9/30/2021                    | CI            | Thinker Toys   | 10/4/2021     | 20.20              | 719647               | WM-Columbia Ridge  |
| 9/30/2021                    | CI            | Thinker Toys   | 10/4/2021     | 20.00              | 719648               | WM-Columbia Ridge  |
| 9/30/2021                    | CI            | Thinker Toys   | 10/4/2021     | 17.76              | 719650               | WM-Columbia Ridge  |
| 9/30/2021                    | CI            | Thinker Toys   | 10/4/2021     | 17.51              | 719651               | WM-Columbia Ridge  |
| 9/30/2021                    | CI            | Thinker Toys   | 10/4/2021     | 21.25              | 719652               | WM-Columbia Ridge  |
| 9/30/2021                    | CI            | Thinker Toys   | 10/5/2021     | 22.58              | 719911               | WM-Columbia Ridge  |
| 9/30/2021                    | CI            | Thinker Toys   | 10/12/2021    | 25.46              | 721205               | WM-Columbia Ridge  |
| 9/30/2021                    | CI            | Thinker Toys   | 10/15/2021    | 23.37              | 721996               | WM-Columbia Ridge  |
| 9/30/2021                    | CI            | Thinker Toys   | 1/5/2022      | 28.06              | 736190               | WM-Columbia Ridge  |
| 10/1/2021                    | CI            | Thinker Toys   | 10/5/2021     | 23.97              | 719912               | WM-Columbia Ridge  |
| 10/1/2021                    | CI            | Thinker Toys   | 10/5/2021     | 22.38              | 719914               | WM-Columbia Ridge  |
| 10/1/2021                    | CI            | Thinker Toys   | 10/5/2021     | 21.41              | 719915               | WM-Columbia Ridge  |
| 10/1/2021                    | CI            | Thinker Toys   | 10/5/2021     | 25.06              | 719921               | WM-Columbia Ridge  |
| 10/1/2021                    | CI            | Thinker Toys   | 10/5/2021     | 22.22              | 719922               | WM-Columbia Ridge  |
| 10/1/2021                    | CI            | Thinker Toys   | 10/5/2021     | 22.87              | 719924               | WM-Columbia Ridge  |
| 10/1/2021                    | CI            | Thinker Toys   | 10/5/2021     | 22.84              | 719925               | WM-Columbia Ridge  |
| 10/1/2021                    | CI            | Thinker Toys   | 10/5/2021     | 23.97              | 719926               | WM-Columbia Ridge  |
| 10/1/2021                    | CI            | Thinker Toys   | 10/5/2021     | 20.22              | 719927               | WM-Columbia Ridge  |
| 10/1/2021                    | CI            | Thinker Toys   | 10/5/2021     | 23.25              | 720108               | WM-Columbia Ridge  |
| 10/1/2021                    | CI            | Thinker Toys   | 10/5/2021     | 21.44              | 720109               | WM-Columbia Ridge  |
| 10/1/2021                    | CI            | Thinker Toys   | 10/6/2021     | 21.71              | 720113               | WM-Columbia Ridge  |
| 10/1/2021                    | CI            | Thinker Toys   | 10/6/2021     | 21.03              | 720135               | WM-Columbia Ridge  |
| 10/1/2021                    | CI            | Thinker Toys   | 10/6/2021     | 22.75              | 720136               | WM-Columbia Ridge  |
| 10/1/2021                    | CI            | Thinker Toys   | 10/6/2021     | 23.43              | 720137               | WM-Columbia Ridge  |
| 10/1/2021                    | CI            | Thinker Toys   | 10/6/2021     | 21.68              | 720138               | WM-Columbia Ridge  |
| 10/1/2021                    | CI            | Thinker Toys   | 10/6/2021     | 21.26              | 720140               | WM-Columbia Ridge  |
| 10/4/2021                    | Contaminated  | Gas Station    | 10/4/2021     | 23.63              | 1124515816           | Cadman CL3         |
| 10/4/2021                    | CI            | Thinker Toys   | 10/5/2021     | 21.49              | 720112               | WM-Columbia Ridge  |
| 10/4/2021                    | CI            | Thinker Toys   | 10/6/2021     | 19.30              | 720121               | WM-Columbia Ridge  |
| 10/4/2021                    | CI            | Thinker Toys   | 10/6/2021     | 20.06              | 720130               | WM-Columbia Ridge  |
| 10/4/2021                    | CI            | Thinker Toys   | 10/5/2021     | 21.32              | 720133               | WM-Columbia Ridge  |
| 10/4/2021                    | CI            | Thinker Toys   | 10/7/2021     | 20.99              | 720372               | WM-Columbia Ridge  |
| 10/4/2021                    | CI            | Thinker Toys   | 10/7/2021     | 24.54              | 720375               | WM-Columbia Ridge  |
| 10/4/2021                    | CI            | Thinker Toys   | 10/7/2021     | 21.30              | 720378               | WM-Columbia Ridge  |
| 10/4/2021                    | CI            | Thinker Toys   | 10/7/2021     | 20.54              | 720383               | WM-Columbia Ridge  |
| 10/4/2021                    | CI            | Thinker Toys   | 10/7/2021     | 21.47              | 720387               | WM-Columbia Ridge  |
| 10/4/2021                    | CI            | Thinker Toys   | 10/7/2021     | 22.16              | 720391               | WM-Columbia Ridge  |
| 10/4/2021                    | CI            | Thinker Toys   | 10/7/2021     | 17.11              | 720396               | WM-Columbia Ridge  |
| 10/4/2021                    | CI            | Thinker Toys   | 10/7/2021     | 23.97              | 720399               | WM-Columbia Ridge  |
| 10/4/2021                    | CI            | Thinker Toys   | 10/7/2021     | 21.22              | 720404               | WM-Columbia Ridge  |
| 10/4/2021                    | CI            | Thinker Toys   | 10/7/2021     | 21.75              | 720444               | WM-Columbia Ridge  |
| 10/4/2021                    | CI            | Thinker Toys   | 10/11/2021    | 21.24              | 720972               | WM-Columbia Ridge  |
| 10/4/2021                    | CI            | Thinker Toys   | 10/12/2021    | 21.10              | 721196               | WM-Columbia Ridge  |
| 10/5/2021                    | CI            | Thinker Toys   | 10/7/2021     | 20.92              | 720411               | WM-Columbia Ridge  |
| 10/5/2021                    | CI            | Thinker Toys   | 10/7/2021     | 20.57              | 720415               | WM-Columbia Ridge  |
| 10/5/2021                    | CI            | Thinker Toys   | 10/7/2021     | 22.45              | 720419               | WM-Columbia Ridge  |
| 10/5/2021                    | CI            | Thinker Toys   | 10/7/2021     | 20.92              | 720425               | WM-Columbia Ridge  |
| 10/5/2021                    | CI            | Thinker Toys   | 10/7/2021     | 19.48              | 720431               | WM-Columbia Ridge  |
| 10/5/2021                    | CI            | Thinker Toys   | 10/7/2021     | 23.00              | 720438               | WM-Columbia Ridge  |
| 10/5/2021                    | CI            | Thinker Toys   | 10/7/2021     | 23.79              | 720516               | WM-Columbia Ridge  |
| 10/5/2021                    | CI            | Thinker Toys   | 10/8/2021     | 22.24              | 720681               | WM-Columbia Ridge  |
| 10/5/2021                    | CI            | Thinker Toys   | 10/8/2021     | 26.02              | 720682               | WM-Columbia Ridge  |
| 10/5/2021                    | CI            | Thinker Toys   | 10/8/2021     | 23.17              | 720683               | WM-Columbia Ridge  |
| 10/5/2021                    | CI            | Thinker Toys   | 10/8/2021     | 22.81              | 720684               | WM-Columbia Ridge  |
| 10/5/2021                    | CI            | Thinker Toys   | 10/12/2021    | 24.51              | 721197               | WM-Columbia Ridge  |

## Table B-1. Soil Disposal Documentation Summary

Project No. 190298, The Artise Redevelopment, Bellevue, Washington

| Soil Disposal Loads and Data |               |                |               |                    |                      |                    |
|------------------------------|---------------|----------------|---------------|--------------------|----------------------|--------------------|
| Date Shipped                 | Soil Category | Release Source | Date Received | Weight Ticket Tons | Weight Ticket Number | Receiving Facility |
| 10/5/2021                    | CI            | Thinker Toys   | 10/12/2021    | 23.00              | 721198               | WM-Columbia Ridge  |
| 10/5/2021                    | CI            | Thinker Toys   | 10/12/2021    | 22.18              | 721201               | WM-Columbia Ridge  |
| 10/5/2021                    | CI            | Thinker Toys   | 10/12/2021    | 22.00              | 721204               | WM-Columbia Ridge  |
| 10/5/2021                    | CI            | Thinker Toys   | 10/12/2021    | 22.51              | 721206               | WM-Columbia Ridge  |
| 10/5/2021                    | CI            | Thinker Toys   | 10/12/2021    | 21.43              | 721428               | WM-Columbia Ridge  |
| 10/6/2021                    | CI            | Thinker Toys   | 10/6/2021     | 24.09              | 304555               | Republic Roosevelt |
| 10/6/2021                    | CI            | Thinker Toys   | 10/6/2021     | 24.81              | 304557               | Republic Roosevelt |
| 10/6/2021                    | Contaminated  | Unknown PCE    | 10/6/2021     | 31.23              | 1124515858           | Cadman CL3         |
| 10/6/2021                    | Contaminated  | Unknown PCE    | 10/6/2021     | 35.77              | 1124515859           | Cadman CL3         |
| 10/6/2021                    | Contaminated  | Unknown PCE    | 10/6/2021     | 32.13              | 1124515861           | Cadman CL3         |
| 10/6/2021                    | Contaminated  | Unknown PCE    | 10/6/2021     | 34.09              | 1124515862           | Cadman CL3         |
| 10/6/2021                    | Contaminated  | Unknown PCE    | 10/6/2021     | 35.62              | 1124515864           | Cadman CL3         |
| 10/6/2021                    | Contaminated  | Unknown PCE    | 10/6/2021     | 33.32              | 1124515865           | Cadman CL3         |
| 10/6/2021                    | Contaminated  | Unknown PCE    | 10/6/2021     | 33.34              | 1124515866           | Cadman CL3         |
| 10/6/2021                    | Contaminated  | Unknown PCE    | 10/6/2021     | 35.12              | 1124515868           | Cadman CL3         |
| 10/6/2021                    | Contaminated  | Unknown PCE    | 10/6/2021     | 33.71              | 1124515869           | Cadman CL3         |
| 10/6/2021                    | Contaminated  | Unknown PCE    | 10/6/2021     | 22.16              | 1124515870           | Cadman CL3         |
| 10/6/2021                    | Contaminated  | Unknown PCE    | 10/6/2021     | 31.61              | 1124515872           | Cadman CL3         |
| 10/6/2021                    | Contaminated  | Unknown PCE    | 10/6/2021     | 31.75              | 1124515873           | Cadman CL3         |
| 10/6/2021                    | Contaminated  | Unknown PCE    | 10/6/2021     | 33.28              | 1124515875           | Cadman CL3         |
| 10/6/2021                    | Contaminated  | Unknown PCE    | 10/6/2021     | 40.36              | 1124515876           | Cadman CL3         |
| 10/6/2021                    | Contaminated  | Unknown PCE    | 10/6/2021     | 25.42              | 1124515883           | Cadman CL3         |
| 10/6/2021                    | Contaminated  | Unknown PCE    | 10/6/2021     | 29.60              | 1124515884           | Cadman CL3         |
| 10/6/2021                    | Contaminated  | Unknown PCE    | 10/6/2021     | 29.60              | 1124515885           | Cadman CL3         |
| 10/6/2021                    | CI            | Thinker Toys   | 10/8/2021     | 24.07              | 720680               | WM-Columbia Ridge  |
| 10/6/2021                    | CI            | Thinker Toys   | 10/11/2021    | 23.70              | 720974               | WM-Columbia Ridge  |
| 10/6/2021                    | CI            | Thinker Toys   | 10/11/2021    | 23.13              | 720976               | WM-Columbia Ridge  |
| 10/6/2021                    | CI            | Thinker Toys   | 10/11/2021    | 24.45              | 720977               | WM-Columbia Ridge  |
| 10/6/2021                    | CI            | Thinker Toys   | 10/12/2021    | 23.06              | 721195               | WM-Columbia Ridge  |
| 10/6/2021                    | CI            | Thinker Toys   | 10/12/2021    | 24.18              | 721199               | WM-Columbia Ridge  |
| 10/6/2021                    | CI            | Thinker Toys   | 10/12/2021    | 23.37              | 721202               | WM-Columbia Ridge  |
| 10/6/2021                    | CI            | Thinker Toys   | 10/14/2021    | 23.90              | 721725               | WM-Columbia Ridge  |
| 10/6/2021                    | CI            | Thinker Toys   | 10/19/2021    | 5.93               | 722610               | WM-Columbia Ridge  |
| 10/6/2021                    | CI            | Thinker Toys   | 10/22/2021    | 26.51              | 723915               | WM-Columbia Ridge  |
| 10/6/2021                    | CI            | Thinker Toys   | 10/22/2021    | 23.94              | 723929               | WM-Columbia Ridge  |
| 10/6/2021                    | CI            | Thinker Toys   |               | 23.31              | 727295               | WM-Columbia Ridge  |
| 10/6/2021                    | CI            | Thinker Toys   |               | 22.90              | 727323               | WM-Columbia Ridge  |
| 10/6/2021                    | CI            | Thinker Toys   |               | 21.70              | 727334               | WM-Columbia Ridge  |
| 10/6/2021                    | CI            | Thinker Toys   |               | 19.04              | 727339               | WM-Columbia Ridge  |
| 10/6/2021                    | CI            | Thinker Toys   |               | 23.92              | 727344               | WM-Columbia Ridge  |
| 10/6/2021                    | CI            | Thinker Toys   |               | 28.19              | 727347               | WM-Columbia Ridge  |
| 10/6/2021                    | CI            | Thinker Toys   |               | 24.77              | 727350               | WM-Columbia Ridge  |
| 10/6/2021                    | CI            | Thinker Toys   |               | 24.77              | 727361               | WM-Columbia Ridge  |
| 10/11/2021                   | CI            | Thinker Toys   | 10/11/2021    | 24.15              | 304566               | Republic Roosevelt |
| 10/11/2021                   | CI            | Thinker Toys   | 10/11/2021    | 27.08              | 304567               | Republic Roosevelt |
| 10/11/2021                   | CI            | Thinker Toys   | 10/11/2021    | 22.92              | 304568               | Republic Roosevelt |
| 10/11/2021                   | CI            | Thinker Toys   | 9/28/2021     | 25.36              | 718647               | WM-Columbia Ridge  |
| 10/11/2021                   | CI            | Thinker Toys   | 10/5/2021     | 19.18              | 720110               | WM-Columbia Ridge  |
| 10/11/2021                   | CI            | Thinker Toys   | 10/5/2021     | 20.02              | 720111               | WM-Columbia Ridge  |
| 10/11/2021                   | CI            | Thinker Toys   | 10/6/2021     | 19.57              | 720116               | WM-Columbia Ridge  |
| 10/11/2021                   | CI            | Thinker Toys   | 10/7/2021     | 20.82              | 720407               | WM-Columbia Ridge  |
| 10/11/2021                   | CI            | Thinker Toys   | 10/13/2021    | 21.23              | 721429               | WM-Columbia Ridge  |
| 10/11/2021                   | CI            | Thinker Toys   | 10/13/2021    | 23.00              | 721430               | WM-Columbia Ridge  |
| 10/11/2021                   | CI            | Thinker Toys   | 10/13/2021    | 23.77              | 721434               | WM-Columbia Ridge  |
| 10/11/2021                   | CI            | Thinker Toys   | 10/13/2021    | 23.79              | 721435               | WM-Columbia Ridge  |
| 10/11/2021                   | CI            | Thinker Toys   | 10/13/2021    | 23.94              | 721437               | WM-Columbia Ridge  |
| 10/11/2021                   | CI            | Thinker Toys   | 10/13/2021    | 22.85              | 721439               | WM-Columbia Ridge  |
| 10/11/2021                   | CI            | Thinker Toys   | 10/14/2021    | 21.99              | 721700               | WM-Columbia Ridge  |
| 10/11/2021                   | CI            | Thinker Toys   | 10/14/2021    | 22.73              | 721706               | WM-Columbia Ridge  |
| 10/11/2021                   | CI            | Thinker Toys   | 10/14/2021    | 24.00              | 721715               | WM-Columbia Ridge  |
| 10/11/2021                   | CI            | Thinker Toys   | 10/15/2021    | 23.28              | 721906               | WM-Columbia Ridge  |
| 10/11/2021                   | CI            | Thinker Toys   | 10/15/2021    | 23.24              | 721907               | WM-Columbia Ridge  |
| 10/11/2021                   | CI            | Thinker Toys   |               | 21.61              | 727296               | WM-Columbia Ridge  |
| 10/11/2021                   | CI            | Thinker Toys   |               | 21.91              | 727297               | WM-Columbia Ridge  |
| 10/11/2021                   | CI            | Thinker Toys   |               | 22.09              | 727301               | WM-Columbia Ridge  |
| 10/11/2021                   | CI            | Thinker Toys   |               | 21.86              | 727325               | WM-Columbia Ridge  |
| 10/11/2021                   | CI            | Thinker Toys   |               | 19.99              | 727341               | WM-Columbia Ridge  |
| 10/12/2021                   | CI            | Thinker Toys   | 10/8/2021     | 22.11              | 720679               | WM-Columbia Ridge  |
| 10/12/2021                   | CI            | Thinker Toys   | 10/13/2021    | 23.17              | 721438               | WM-Columbia Ridge  |
| 10/12/2021                   | CI            | Thinker Toys   | 10/13/2021    | 22.53              | 721442               | WM-Columbia Ridge  |
| 10/12/2021                   | CI            | Thinker Toys   | 10/13/2021    | 23.04              | 721444               | WM-Columbia Ridge  |
| 10/12/2021                   | CI            | Thinker Toys   | 10/13/2021    | 24.97              | 721446               | WM-Columbia Ridge  |
| 10/12/2021                   | CI            | Thinker Toys   | 10/13/2021    | 24.12              | 721448               | WM-Columbia Ridge  |
| 10/12/2021                   | CI            | Thinker Toys   | 10/14/2021    | 22.46              | 721711               | WM-Columbia Ridge  |
| 10/12/2021                   | CI            | Thinker Toys   | 10/14/2021    | 23.47              | 721719               | WM-Columbia Ridge  |
| 10/12/2021                   | CI            | Thinker Toys   | 10/15/2021    | 23.11              | 721908               | WM-Columbia Ridge  |
| 10/12/2021                   | CI            | Thinker Toys   | 10/15/2021    | 26.44              | 721912               | WM-Columbia Ridge  |
| 10/12/2021                   | CI            | Thinker Toys   | 10/15/2021    | 22.88              | 721927               | WM-Columbia Ridge  |
| 10/12/2021                   | CI            | Thinker Toys   | 10/15/2021    | 24.46              | 721959               | WM-Columbia Ridge  |
| 10/12/2021                   | CI            | Thinker Toys   |               | 23.37              | 721985               | WM-Columbia Ridge  |
| 10/12/2021                   | CI            | Thinker Toys   | 10/15/2021    | 12.50              | 722403               | WM-Columbia Ridge  |
| 10/12/2021                   | CI            | Thinker Toys   | 10/15/2021    | 2.05               | 722608               | WM-Columbia Ridge  |
| 10/12/2021                   | CI            | Thinker Toys   | 10/20/2021    | 22.97              | 723797               | WM-Columbia Ridge  |
| 10/12/2021                   | CI            | Thinker Toys   | 10/20/2021    | 23.88              | 723801               | WM-Columbia Ridge  |
| 10/12/2021                   | CI            | Thinker Toys   | 10/22/2021    | 23.57              | 723914               | WM-Columbia Ridge  |
| 10/12/2021                   | CI            | Thinker Toys   | 10/22/2021    | 26.66              | 723916               | WM-Columbia Ridge  |
| 10/12/2021                   | CI            | Thinker Toys   | 10/19/2021    | 24.41              | 724135               | WM-Columbia Ridge  |
| 10/12/2021                   | CI            | Thinker Toys   | 10/19/2021    | 23.22              | 724136               | WM-Columbia Ridge  |
| 10/12/2021                   | CI            | Thinker Toys   | 10/19/2021    | 23.28              | 724138               | WM-Columbia Ridge  |
| 10/12/2021                   | CI            | Thinker Toys   | 10/19/2021    | 26.89              | 724139               | WM-Columbia Ridge  |
| 10/12/2021                   | CI            | Thinker Toys   | 10/19/2021    | 24.84              | 724151               | WM-Columbia Ridge  |
| 10/12/2021                   | CI            | Thinker Toys   | 10/19/2021    | 23.74              | 724154               | WM-Columbia Ridge  |
| 10/12/2021                   | CI            | Thinker Toys   | 10/19/2021    | 24.32              | 724157               | WM-Columbia Ridge  |
| 10/12/2021                   | CI            | Thinker Toys   |               | 23.52              | 727298               | WM-Columbia Ridge  |
| 10/12/2021                   | CI            | Thinker Toys   |               | 24.09              | 727324               | WM-Columbia Ridge  |
| 10/12/2021                   | CI            | Thinker Toys   | 1/20/2022     | 25.53              | 727423               | WM-Columbia Ridge  |
| 10/13/2021                   | CI            | Thinker Toys   | 10/13/2021    | 24.66              | 304571               | Republic Roosevelt |
| 10/13/2021                   | CI            | Thinker Toys   | 10/13/2021    | 24.86              | 304574               | Republic Roosevelt |
| 10/13/2021                   | CI            | Thinker Toys   | 10/13/2021    | 26.42              | 304576               | Republic Roosevelt |
| 10/13/2021                   | CI            | Thinker Toys   | 10/13/2021    | 27.89              | 304580               | Republic Roosevelt |
| 10/13/2021                   | CI            | Thinker Toys   | 10/15/2021    | 22.96              | 721913               | WM-Columbia Ridge  |
| 10/13/2021                   | CI            | Thinker Toys   | 10/15/2021    | 23.77              | 721914               | WM-Columbia Ridge  |
| 10/13/2021                   | CI            | Thinker Toys   | 10/15/2021    | 21.7               | 721916               | WM-Columbia Ridge  |
| 10/13/2021                   | CI            | Thinker Toys   | 10/15/2021    | 23.47              | 721917               | WM-Columbia Ridge  |
| 10/13/2021                   | CI            | Thinker Toys   | 10/15/2021    | 23.09              | 721920               | WM-Columbia Ridge  |
| 10/13/2021                   | CI            | Thinker Toys   | 10/15/2021    | 24.59              | 721923               | WM-Columbia Ridge  |
| 10/13/2021                   | CI            | Thinker Toys   | 10/15/2021    | 25.03              | 721925               | WM-Columbia Ridge  |

# Table B-1. Soil Disposal Documentation Summary

Project No. 190298, The Artise Redevelopment, Bellevue, Washington

| Soil Disposal Loads and Data |               |                |               |                    |                      |                    |
|------------------------------|---------------|----------------|---------------|--------------------|----------------------|--------------------|
| Date Shipped                 | Soil Category | Release Source | Date Received | Weight Ticket Tons | Weight Ticket Number | Receiving Facility |
| 10/13/2021                   | CI            | Thinker Toys   | 10/18/2021    | 26.87              | 722369               | WM-Columbia Ridge  |
| 10/13/2021                   | CI            | Thinker Toys   | 10/18/2021    | 26.95              | 722373               | WM-Columbia Ridge  |
| 10/13/2021                   | CI            | Thinker Toys   | 10/18/2021    | 26.99              | 722376               | WM-Columbia Ridge  |
| 10/13/2021                   | CI            | Thinker Toys   | 10/18/2021    | 27.07              | 722379               | WM-Columbia Ridge  |
| 10/13/2021                   | CI            | Thinker Toys   | 10/20/2021    | 24.38              | 723827               | WM-Columbia Ridge  |
| 10/13/2021                   | CI            | Thinker Toys   | 10/19/2021    | 25.20              | 724153               | WM-Columbia Ridge  |
| 10/13/2021                   | CI            | Thinker Toys   | 11/1/2021     | 25.83              | 727273               | WM-Columbia Ridge  |
| 10/13/2021                   | CI            | Thinker Toys   | 11/1/2021     | 27.32              | 727275               | WM-Columbia Ridge  |
| 10/13/2021                   | CI            | Thinker Toys   | 11/1/2021     | 29.79              | 727277               | WM-Columbia Ridge  |
| 10/13/2021                   | CI            | Thinker Toys   | 11/1/2021     | 26.86              | 727279               | WM-Columbia Ridge  |
| 10/13/2021                   | CI            | Thinker Toys   | 11/1/2021     | 26.70              | 727284               | WM-Columbia Ridge  |
| 10/13/2021                   | CI            | Thinker Toys   | 11/1/2021     | 27.10              | 727288               | WM-Columbia Ridge  |
| 10/13/2021                   | CI            | Thinker Toys   | 11/1/2021     | 25.49              | 727292               | WM-Columbia Ridge  |
| 10/13/2021                   | CI            | Thinker Toys   | 11/1/2021     | 26.20              | 727303               | WM-Columbia Ridge  |
| 10/13/2021                   | CI            | Thinker Toys   | 11/1/2021     | 28.89              | 727320               | WM-Columbia Ridge  |
| 10/13/2021                   | CI            | Thinker Toys   | 1/20/2022     | 25.30              | 737426               | WM-Columbia Ridge  |
| 10/14/2021                   | CI            | Thinker Toys   | 10/14/2021    | 29.54              | 313337               | Republic Roosevelt |
| 10/14/2021                   | CI            | Thinker Toys   | 10/14/2021    | 30.19              | 313338               | Republic Roosevelt |
| 10/14/2021                   | CI            | Thinker Toys   | 10/14/2021    | 29.06              | 313340               | Republic Roosevelt |
| 10/14/2021                   | CI            | Thinker Toys   | 10/14/2021    | 34.19              | 313342               | Republic Roosevelt |
| 10/14/2021                   | CI            | Thinker Toys   | 10/18/2021    | 25.06              | 722353               | WM-Columbia Ridge  |
| 10/14/2021                   | CI            | Thinker Toys   | 10/18/2021    | 24.67              | 722361               | WM-Columbia Ridge  |
| 10/14/2021                   | CI            | Thinker Toys   | 10/18/2021    | 25.07              | 722364               | WM-Columbia Ridge  |
| 10/14/2021                   | CI            | Thinker Toys   | 10/18/2021    | 25.62              | 722389               | WM-Columbia Ridge  |
| 10/14/2021                   | CI            | Thinker Toys   | 10/18/2021    | 23.89              | 722401               | WM-Columbia Ridge  |
| 10/14/2021                   | CI            | Thinker Toys   | 10/18/2021    | 28.55              | 722434               | WM-Columbia Ridge  |
| 10/14/2021                   | CI            | Thinker Toys   | 10/20/2021    | 23.77              | 723822               | WM-Columbia Ridge  |
| 10/14/2021                   | CI            | Thinker Toys   | 10/19/2021    | 23.64              | 724140               | WM-Columbia Ridge  |
| 10/14/2021                   | CI            | Thinker Toys   | 10/19/2021    | 24.02              | 724141               | WM-Columbia Ridge  |
| 10/14/2021                   | CI            | Thinker Toys   | 10/19/2021    | 24.07              | 724143               | WM-Columbia Ridge  |
| 10/14/2021                   | CI            | Thinker Toys   | 10/19/2021    | 27.62              | 724144               | WM-Columbia Ridge  |
| 10/14/2021                   | CI            | Thinker Toys   | 10/19/2021    | 26.87              | 724150               | WM-Columbia Ridge  |
| 10/14/2021                   | CI            | Thinker Toys   | 11/3/2021     | 24.76              | 727265               | WM-Columbia Ridge  |
| 10/14/2021                   | CI            | Thinker Toys   | 11/1/2021     | 27.27              | 727282               | WM-Columbia Ridge  |
| 10/14/2021                   | CI            | Thinker Toys   | 11/1/2021     | 26.49              | 727308               | WM-Columbia Ridge  |
| 10/14/2021                   | CI            | Thinker Toys   | 11/1/2021     | 26.05              | 727315               | WM-Columbia Ridge  |
| 10/14/2021                   | CI            | Thinker Toys   | 11/1/2021     | 27.00              | 727317               | WM-Columbia Ridge  |
| 10/14/2021                   | CI            | Thinker Toys   | 11/1/2021     | 26.25              | 727319               | WM-Columbia Ridge  |
| 10/14/2021                   | CI            | Thinker Toys   | 11/1/2021     | 26.50              | 727321               | WM-Columbia Ridge  |
| 10/14/2021                   | CI            | Thinker Toys   | 11/1/2021     | 26.91              | 727322               | WM-Columbia Ridge  |
| 10/14/2021                   | CI            | Thinker Toys   |               | 24.48              | 732114               | WM-Columbia Ridge  |
| 10/15/2021                   | CI            | Thinker Toys   | 10/18/2021    | 24.90              | 722383               | WM-Columbia Ridge  |
| 10/15/2021                   | CI            | Thinker Toys   | 10/20/2021    | 26.97              | 723792               | WM-Columbia Ridge  |
| 10/15/2021                   | CI            | Thinker Toys   | 10/20/2021    | 26.61              | 723804               | WM-Columbia Ridge  |
| 10/15/2021                   | CI            | Thinker Toys   | 10/20/2021    | 26.95              | 723813               | WM-Columbia Ridge  |
| 10/15/2021                   | CI            | Thinker Toys   | 10/20/2021    | 23.92              | 723817               | WM-Columbia Ridge  |
| 10/15/2021                   | CI            | Thinker Toys   | 10/22/2021    | 26.85              | 723919               | WM-Columbia Ridge  |
| 10/15/2021                   | CI            | Thinker Toys   | 10/22/2021    | 26.23              | 723923               | WM-Columbia Ridge  |
| 10/15/2021                   | CI            | Thinker Toys   | 10/22/2021    | 26.26              | 724091               | WM-Columbia Ridge  |
| 10/15/2021                   | CI            | Thinker Toys   | 10/22/2021    | 27.04              | 724092               | WM-Columbia Ridge  |
| 10/15/2021                   | CI            | Thinker Toys   | 10/19/2021    | 23.57              | 724146               | WM-Columbia Ridge  |
| 10/15/2021                   | CI            | Thinker Toys   | 10/19/2021    | 24.11              | 724147               | WM-Columbia Ridge  |
| 10/15/2021                   | CI            | Thinker Toys   | 10/19/2021    | 23.44              | 724148               | WM-Columbia Ridge  |
| 10/15/2021                   | CI            | Thinker Toys   | 10/19/2021    | 24.25              | 724149               | WM-Columbia Ridge  |
| 10/15/2021                   | CI            | Thinker Toys   | 11/1/2021     | 27.90              | 727281               | WM-Columbia Ridge  |
| 10/15/2021                   | CI            | Thinker Toys   | 11/1/2021     | 22.18              | 727283               | WM-Columbia Ridge  |
| 10/15/2021                   | CI            | Thinker Toys   | 11/1/2021     | 24.37              | 727285               | WM-Columbia Ridge  |
| 10/15/2021                   | CI            | Thinker Toys   | 11/1/2021     | 27.19              | 727286               | WM-Columbia Ridge  |
| 10/15/2021                   | CI            | Thinker Toys   | 11/1/2021     | 27.76              | 727287               | WM-Columbia Ridge  |
| 10/15/2021                   | CI            | Thinker Toys   | 11/1/2021     | 27.6               | 727291               | WM-Columbia Ridge  |
| 10/15/2021                   | CI            | Thinker Toys   | 11/1/2021     | 26.86              | 727293               | WM-Columbia Ridge  |
| 10/15/2021                   | CI            | Thinker Toys   | 11/1/2021     | 27.03              | 727294               | WM-Columbia Ridge  |
| 10/15/2021                   | CI            | Thinker Toys   | 11/1/2021     | 25.51              | 727304               | WM-Columbia Ridge  |
| 10/15/2021                   | CI            | Thinker Toys   | 11/1/2021     | 27.17              | 727345               | WM-Columbia Ridge  |
| 10/15/2021                   | CI            | Thinker Toys   | 11/17/2021    | 26.44              | 728252               | WM-Columbia Ridge  |
| 10/16/2021                   | CI            | Thinker Toys   | 10/13/2021    | 23.87              | 721431               | WM-Columbia Ridge  |
| 10/16/2021                   | CI            | Thinker Toys   | 10/13/2021    | 17.38              | 721441               | WM-Columbia Ridge  |
| 10/16/2021                   | CI            | Thinker Toys   | 10/13/2021    | 22.65              | 721449               | WM-Columbia Ridge  |
| 10/16/2021                   | CI            | Thinker Toys   | 10/14/2021    | 23.35              | 721722               | WM-Columbia Ridge  |
| 10/16/2021                   | CI            | Thinker Toys   | 10/20/2021    | 27.19              | 723787               | WM-Columbia Ridge  |
| 10/16/2021                   | CI            | Thinker Toys   | 10/20/2021    | 27.39              | 723808               | WM-Columbia Ridge  |
| 10/16/2021                   | CI            | Thinker Toys   | 10/21/2021    | 26.37              | 723871               | WM-Columbia Ridge  |
| 10/16/2021                   | CI            | Thinker Toys   | 10/21/2021    | 26.89              | 723892               | WM-Columbia Ridge  |
| 10/16/2021                   | CI            | Thinker Toys   | 10/21/2021    | 27.16              | 723894               | WM-Columbia Ridge  |
| 10/16/2021                   | CI            | Thinker Toys   | 10/21/2021    | 27.36              | 723896               | WM-Columbia Ridge  |
| 10/16/2021                   | CI            | Thinker Toys   | 10/21/2021    | 26.89              | 723897               | WM-Columbia Ridge  |
| 10/16/2021                   | CI            | Thinker Toys   | 10/21/2021    | 27.09              | 723898               | WM-Columbia Ridge  |
| 10/16/2021                   | CI            | Thinker Toys   | 10/21/2021    | 27.12              | 723899               | WM-Columbia Ridge  |
| 10/16/2021                   | CI            | Thinker Toys   | 10/22/2021    | 23.21              | 723918               | WM-Columbia Ridge  |
| 10/16/2021                   | CI            | Thinker Toys   | 10/22/2021    | 26.48              | 723922               | WM-Columbia Ridge  |
| 10/16/2021                   | CI            | Thinker Toys   | 10/22/2021    | 27.41              | 723927               | WM-Columbia Ridge  |
| 10/16/2021                   | CI            | Thinker Toys   | 10/22/2021    | 26.52              | 723930               | WM-Columbia Ridge  |
| 10/16/2021                   | CI            | Thinker Toys   | 10/19/2021    | 27.38              | 724152               | WM-Columbia Ridge  |
| 10/16/2021                   | CI            | Thinker Toys   | 11/9/2021     | 26.64              | 726636               | WM-Columbia Ridge  |
| 10/16/2021                   | CI            | Thinker Toys   | 11/1/2021     | 25.63              | 727310               | WM-Columbia Ridge  |
| 10/18/2021                   | CI            | Thinker Toys   | 10/18/2021    | 28.70              | 313344               | Republic Roosevelt |
| 10/18/2021                   | CI            | Thinker Toys   | 10/18/2021    | 28.87              | 313345               | Republic Roosevelt |
| 10/18/2021                   | CI            | Thinker Toys   | 10/18/2021    | 28.71              | 313346               | Republic Roosevelt |
| 10/18/2021                   | Impacted      | Unknown PCE    | 10/18/2021    | 31.59              | 1120560554           | Cadman CL2         |
| 10/18/2021                   | Impacted      | Unknown PCE    | 10/18/2021    | 28.53              | 1120560555           | Cadman CL2         |
| 10/18/2021                   | Impacted      | Thinker Toys   | 10/18/2021    | 35.80              | 1120560556           | Cadman CL2         |
| 10/18/2021                   | Impacted      | Thinker Toys   | 10/18/2021    | 30.44              | 1120560558           | Cadman CL2         |
| 10/18/2021                   | Contaminated  | Unknown PCE    | 10/18/2021    | 30.41              | 1124516191           | Cadman CL3         |
| 10/18/2021                   | Contaminated  | Unknown PCE    | 10/18/2021    | 34.96              | 1124516192           | Cadman CL3         |
| 10/18/2021                   | Contaminated  | Unknown PCE    | 10/18/2021    | 30.43              | 1124516193           | Cadman CL3         |
| 10/18/2021                   | Contaminated  | Unknown PCE    | 10/18/2021    | 28.71              | 1124516194           | Cadman CL3         |
| 10/18/2021                   | CI            | Thinker Toys   | 10/21/2021    | 24.34              | 723877               | WM-Columbia Ridge  |
| 10/18/2021                   | CI            | Thinker Toys   | 10/21/2021    | 26.64              | 723889               | WM-Columbia Ridge  |
| 10/18/2021                   | CI            | Thinker Toys   | 10/21/2021    | 25.5               | 723902               | WM-Columbia Ridge  |
| 10/18/2021                   | CI            | Thinker Toys   | 10/21/2021    | 24.06              | 723903               | WM-Columbia Ridge  |
| 10/18/2021                   | CI            | Thinker Toys   | 10/21/2021    | 23.60              | 723904               | WM-Columbia Ridge  |
| 10/18/2021                   | CI            | Thinker Toys   | 10/21/2021    | 24.30              | 723905               | WM-Columbia Ridge  |
| 10/18/2021                   | CI            | Thinker Toys   | 10/21/2021    | 23.60              | 723906               | WM-Columbia Ridge  |
| 10/18/2021                   | CI            | Thinker Toys   | 10/22/2021    | 23.40              | 723917               | WM-Columbia Ridge  |
| 10/18/2021                   | CI            | Thinker Toys   | 10/22/2021    | 24.58              | 723920               | WM-Columbia Ridge  |
| 10/18/2021                   | CI            | Thinker Toys   | 10/22/2021    | 24.61              | 723925               | WM-Columbia Ridge  |
| 10/18/2021                   | CI            | Thinker Toys   | 10/22/2021    | 25.51              | 723926               | WM-Columbia Ridge  |

### Table B-1. Soil Disposal Documentation Summary

Project No. 190298, The Artise Redevelopment, Bellevue, Washington

| Soil Disposal Loads and Data |               |                |               |                    |                      |                    |
|------------------------------|---------------|----------------|---------------|--------------------|----------------------|--------------------|
| Date Shipped                 | Soil Category | Release Source | Date Received | Weight Ticket Tons | Weight Ticket Number | Receiving Facility |
| 10/18/2021                   | CI            | Thinker Toys   | 10/22/2021    | 24.58              | 723931               | WM-Columbia Ridge  |
| 10/18/2021                   | CI            | Thinker Toys   | 10/19/2021    | 24.22              | 724159               | WM-Columbia Ridge  |
| 10/18/2021                   | CI            | Thinker Toys   | 11/1/2021     | 22.35              | 727300               | WM-Columbia Ridge  |
| 10/18/2021                   | CI            | Thinker Toys   | 11/1/2021     | 21.83              | 727302               | WM-Columbia Ridge  |
| 10/18/2021                   | CI            | Thinker Toys   | 11/1/2021     | 21.52              | 727305               | WM-Columbia Ridge  |
| 10/18/2021                   | CI            | Thinker Toys   | 11/1/2021     | 21.16              | 727307               | WM-Columbia Ridge  |
| 10/18/2021                   | CI            | Thinker Toys   | 11/1/2021     | 21.85              | 727309               | WM-Columbia Ridge  |
| 10/18/2021                   | CI            | Thinker Toys   | 11/1/2021     | 21.00              | 727311               | WM-Columbia Ridge  |
| 10/18/2021                   | CI            | Thinker Toys   | 11/1/2021     | 25.42              | 727313               | WM-Columbia Ridge  |
| 10/18/2021                   | CI            | Thinker Toys   | 11/1/2021     | 26.96              | 727314               | WM-Columbia Ridge  |
| 10/18/2021                   | CI            | Thinker Toys   | 11/1/2021     | 21.34              | 727316               | WM-Columbia Ridge  |
| 10/18/2021                   | CI            | Thinker Toys   | 11/1/2021     | 21.06              | 727318               | WM-Columbia Ridge  |
| 10/18/2021                   | CI            | Thinker Toys   | 11/1/2021     | 27.24              | 727349               | WM-Columbia Ridge  |
| 10/19/2021                   | CI            | Thinker Toys   | 10/19/2021    | 30.52              | 304589               | Republic Roosevelt |
| 10/19/2021                   | CI            | Thinker Toys   | 10/19/2021    | 30.75              | 304590               | Republic Roosevelt |
| 10/19/2021                   | CI            | Thinker Toys   | 10/19/2021    | 30.90              | 304591               | Republic Roosevelt |
| 10/19/2021                   | CI            | Thinker Toys   | 10/19/2021    | 28.59              | 313347               | Republic Roosevelt |
| 10/19/2021                   | CI            | Thinker Toys   | 10/25/2021    | 25.86              | 723866               | WM-Columbia Ridge  |
| 10/19/2021                   | CI            | Thinker Toys   | 10/25/2021    | 25.62              | 723869               | WM-Columbia Ridge  |
| 10/19/2021                   | CI            | Thinker Toys   | 10/21/2021    | 24.54              | 723873               | WM-Columbia Ridge  |
| 10/19/2021                   | CI            | Thinker Toys   | 10/21/2021    | 24.56              | 723874               | WM-Columbia Ridge  |
| 10/19/2021                   | CI            | Thinker Toys   | 10/21/2021    | 24.07              | 723875               | WM-Columbia Ridge  |
| 10/19/2021                   | CI            | Thinker Toys   | 10/21/2021    | 24.08              | 723895               | WM-Columbia Ridge  |
| 10/19/2021                   | CI            | Thinker Toys   | 10/21/2021    | 25.09              | 723900               | WM-Columbia Ridge  |
| 10/19/2021                   | CI            | Thinker Toys   | 10/21/2021    | 28.02              | 723901               | WM-Columbia Ridge  |
| 10/19/2021                   | CI            | Thinker Toys   | 10/22/2021    | 25.08              | 723921               | WM-Columbia Ridge  |
| 10/19/2021                   | CI            | Thinker Toys   | 10/22/2021    | 24.30              | 723924               | WM-Columbia Ridge  |
| 10/19/2021                   | CI            | Thinker Toys   | 10/22/2021    | 26.74              | 723932               | WM-Columbia Ridge  |
| 10/19/2021                   | CI            | Thinker Toys   | 10/24/2021    | 26.51              | 723933               | WM-Columbia Ridge  |
| 10/19/2021                   | CI            | Thinker Toys   | 10/24/2021    | 25.53              | 723935               | WM-Columbia Ridge  |
| 10/19/2021                   | CI            | Thinker Toys   | 10/24/2021    | 25.13              | 723936               | WM-Columbia Ridge  |
| 10/19/2021                   | CI            | Thinker Toys   | 10/26/2021    | 25.71              | 724090               | WM-Columbia Ridge  |
| 10/19/2021                   | CI            | Thinker Toys   | 10/27/2021    | 25.21              | 724305               | WM-Columbia Ridge  |
| 10/19/2021                   | CI            | Thinker Toys   | 10/27/2021    | 25.71              | 724308               | WM-Columbia Ridge  |
| 10/19/2021                   | CI            | Thinker Toys   | 10/27/2021    | 20.46              | 724310               | WM-Columbia Ridge  |
| 10/19/2021                   | CI            | Thinker Toys   | 10/27/2021    | 25.91              | 724312               | WM-Columbia Ridge  |
| 10/19/2021                   | CI            | Thinker Toys   | 10/27/2021    | 24.66              | 724315               | WM-Columbia Ridge  |
| 10/19/2021                   | CI            | Thinker Toys   | 10/27/2021    | 25.12              | 724319               | WM-Columbia Ridge  |
| 10/19/2021                   | CI            | Thinker Toys   | 11/1/2021     | 25.70              | 725113               | WM-Columbia Ridge  |
| 10/19/2021                   | CI            | Thinker Toys   | 11/3/2021     | 23.71              | 727251               | WM-Columbia Ridge  |
| 10/25/2021                   | CI            | Thinker Toys   | 10/25/2021    | 27.90              | 313661               | Republic Roosevelt |
| 10/25/2021                   | CI            | Thinker Toys   | 10/25/2021    | 31.52              | 313670               | Republic Roosevelt |
| 10/25/2021                   | CI            | Thinker Toys   | 10/25/2021    | 30.85              | 313671               | Republic Roosevelt |
| 10/25/2021                   | CI            | Thinker Toys   | 10/25/2021    | 33.37              | 313678               | Republic Roosevelt |
| 10/25/2021                   | CI            | Thinker Toys   | 10/25/2021    | 34.50              | 313681               | Republic Roosevelt |
| 10/25/2021                   | CI            | Thinker Toys   | 10/25/2021    | 30.27              | 313688               | Republic Roosevelt |
| 10/25/2021                   | CI            | Thinker Toys   | 10/27/2021    | 22.50              | 724321               | WM-Columbia Ridge  |
| 10/25/2021                   | CI            | Thinker Toys   | 10/27/2021    | 24.60              | 724325               | WM-Columbia Ridge  |
| 10/25/2021                   | CI            | Thinker Toys   | 10/27/2021    | 20.84              | 724327               | WM-Columbia Ridge  |
| 10/25/2021                   | CI            | Thinker Toys   | 10/27/2021    | 24.70              | 724329               | WM-Columbia Ridge  |
| 10/25/2021                   | CI            | Thinker Toys   | 10/28/2021    | 21.60              | 724598               | WM-Columbia Ridge  |
| 10/25/2021                   | CI            | Thinker Toys   | 10/28/2021    | 22.15              | 724599               | WM-Columbia Ridge  |
| 10/25/2021                   | CI            | Thinker Toys   | 10/28/2021    | 27.00              | 724600               | WM-Columbia Ridge  |
| 10/25/2021                   | CI            | Thinker Toys   | 10/28/2021    | 24.51              | 724601               | WM-Columbia Ridge  |
| 10/25/2021                   | CI            | Thinker Toys   | 10/28/2021    | 24.89              | 724602               | WM-Columbia Ridge  |
| 10/25/2021                   | CI            | Thinker Toys   | 10/28/2021    | 24.95              | 724603               | WM-Columbia Ridge  |
| 10/25/2021                   | CI            | Thinker Toys   | 11/1/2021     | 24.95              | 725114               | WM-Columbia Ridge  |
| 10/25/2021                   | CI            | Thinker Toys   | 11/1/2021     | 26.03              | 725246               | WM-Columbia Ridge  |
| 10/25/2021                   | CI            | Thinker Toys   | 11/1/2021     | 24.35              | 725248               | WM-Columbia Ridge  |
| 10/25/2021                   | CI            | Thinker Toys   | 11/1/2021     | 24.67              | 725253               | WM-Columbia Ridge  |
| 10/25/2021                   | CI            | Thinker Toys   | 11/1/2021     | 23.88              | 725265               | WM-Columbia Ridge  |
| 10/25/2021                   | CI            | Thinker Toys   | 11/1/2021     | 27.33              | 725269               | WM-Columbia Ridge  |
| 10/26/2021                   | CI            | Thinker Toys   | 10/26/2021    | 32.88              | 304414               | Republic Roosevelt |
| 10/26/2021                   | CI            | Thinker Toys   | 10/26/2021    | 33.04              | 304415               | Republic Roosevelt |
| 10/26/2021                   | CI            | Thinker Toys   | 10/26/2021    | 32.34              | 304417               | Republic Roosevelt |
| 10/26/2021                   | CI            | Thinker Toys   | 10/26/2021    | 33.01              | 304418               | Republic Roosevelt |
| 10/26/2021                   | CI            | Thinker Toys   | 10/26/2021    | 31.69              | 313694               | Republic Roosevelt |
| 10/26/2021                   | CI            | Thinker Toys   | 10/26/2021    | 32.64              | 313695               | Republic Roosevelt |
| 10/26/2021                   | CI            | Thinker Toys   | 10/26/2021    | 32.28              | 313698               | Republic Roosevelt |
| 10/26/2021                   | CI            | Thinker Toys   | 10/26/2021    | 31.19              | 313699               | Republic Roosevelt |
| 10/26/2021                   | Impacted      | Unknown PCE    | 10/26/2021    | 32.67              | 1120560746           | Cadman CL2         |
| 10/26/2021                   | Impacted      | Unknown PCE    | 10/26/2021    | 27.16              | 1120560747           | Cadman CL2         |
| 10/26/2021                   | Impacted      | Unknown PCE    | 10/26/2021    | 26.75              | 1120560748           | Cadman CL2         |
| 10/26/2021                   | Impacted      | Unknown PCE    | 10/26/2021    | 29.13              | 1120560749           | Cadman CL2         |
| 10/26/2021                   | Impacted      | Unknown PCE    | 10/26/2021    | 33.15              | 1120560752           | Cadman CL2         |
| 10/26/2021                   | Impacted      | Unknown PCE    | 10/26/2021    | 28.96              | 1120560754           | Cadman CL2         |
| 10/26/2021                   | Impacted      | Unknown PCE    | 10/26/2021    | 35.17              | 1120560756           | Cadman CL2         |
| 10/26/2021                   | Impacted      | Unknown PCE    | 10/26/2021    | 31.44              | 1120560758           | Cadman CL2         |
| 10/26/2021                   | Impacted      | Unknown PCE    | 10/26/2021    | 28.97              | 1120560760           | Cadman CL2         |
| 10/26/2021                   | Impacted      | Unknown PCE    | 10/26/2021    | 26.69              | 1120560769           | Cadman CL2         |
| 10/26/2021                   | CI            | Thinker Toys   | 11/1/2021     | 27.42              | 725111               | WM-Columbia Ridge  |
| 10/26/2021                   | CI            | Thinker Toys   | 11/1/2021     | 27.45              | 725122               | WM-Columbia Ridge  |
| 10/26/2021                   | CI            | Thinker Toys   | 11/1/2021     | 27.78              | 725245               | WM-Columbia Ridge  |
| 10/26/2021                   | CI            | Thinker Toys   | 11/1/2021     | 27.67              | 725258               | WM-Columbia Ridge  |
| 10/26/2021                   | CI            | Thinker Toys   | 11/1/2021     | 26.53              | 725263               | WM-Columbia Ridge  |
| 10/26/2021                   | CI            | Thinker Toys   | 11/1/2021     | 26.82              | 725267               | WM-Columbia Ridge  |
| 10/26/2021                   | CI            | Thinker Toys   | 11/1/2021     | 27.67              | 725268               | WM-Columbia Ridge  |
| 10/26/2021                   | CI            | Thinker Toys   | 11/3/2021     | 28.11              | 727264               | WM-Columbia Ridge  |
| 10/26/2021                   | CI            | Thinker Toys   | 11/4/2021     | 23.55              | 727326               | WM-Columbia Ridge  |
| 10/26/2021                   | CI            | Thinker Toys   | 11/4/2021     | 24.07              | 727327               | WM-Columbia Ridge  |
| 10/26/2021                   | CI            | Thinker Toys   | 11/4/2021     | 26.80              | 727335               | WM-Columbia Ridge  |
| 10/26/2021                   | CI            | Thinker Toys   | 11/4/2021     | 25.22              | 727346               | WM-Columbia Ridge  |
| 10/26/2021                   | CI            | Thinker Toys   | 11/22/2021    | 27.10              | 728800               | WM-Columbia Ridge  |
| 10/27/2021                   | CI            | Thinker Toys   | 11/1/2021     | 25.85              | 725115               | WM-Columbia Ridge  |
| 10/27/2021                   | CI            | Thinker Toys   | 11/1/2021     | 25.07              | 725249               | WM-Columbia Ridge  |
| 10/27/2021                   | CI            | Thinker Toys   | 11/1/2021     | 27.62              | 725252               | WM-Columbia Ridge  |
| 10/27/2021                   | CI            | Thinker Toys   | 11/1/2021     | 26.75              | 725254               | WM-Columbia Ridge  |
| 10/27/2021                   | CI            | Thinker Toys   | 11/1/2021     | 25.3               | 725256               | WM-Columbia Ridge  |
| 10/27/2021                   | CI            | Thinker Toys   | 11/1/2021     | 27.92              | 725257               | WM-Columbia Ridge  |
| 10/27/2021                   | CI            | Thinker Toys   | 11/1/2021     | 25.45              | 725260               | WM-Columbia Ridge  |
| 10/27/2021                   | CI            | Thinker Toys   | 11/1/2021     | 26.78              | 725261               | WM-Columbia Ridge  |
| 10/27/2021                   | CI            | Thinker Toys   | 11/1/2021     | 27.03              | 725262               | WM-Columbia Ridge  |
| 10/27/2021                   | CI            | Thinker Toys   | 11/1/2021     | 26.90              | 725266               | WM-Columbia Ridge  |
| 10/27/2021                   | CI            | Thinker Toys   | 11/2/2021     | 28.06              | 725280               | WM-Columbia Ridge  |
| 10/27/2021                   | CI            | Thinker Toys   | 11/2/2021     | 26.80              | 725281               | WM-Columbia Ridge  |
| 10/27/2021                   | CI            | Thinker Toys   | 11/2/2021     | 27.35              | 725284               | WM-Columbia Ridge  |
| 10/27/2021                   | CI            | Thinker Toys   | 11/2/2021     | 24.97              | 725285               | WM-Columbia Ridge  |

## Table B-1. Soil Disposal Documentation Summary

Project No. 190298, The Artise Redevelopment, Bellevue, Washington

| Soil Disposal Loads and Data |               |                |               |                    |                      |                    |
|------------------------------|---------------|----------------|---------------|--------------------|----------------------|--------------------|
| Date Shipped                 | Soil Category | Release Source | Date Received | Weight Ticket Tons | Weight Ticket Number | Receiving Facility |
| 10/27/2021                   | CI            | Thinker Toys   | 11/2/2021     | 26.40              | 725286               | WM-Columbia Ridge  |
| 10/27/2021                   | CI            | Thinker Toys   | 11/7/2021     | 22.78              | 727280               | WM-Columbia Ridge  |
| 10/27/2021                   | CI            | Thinker Toys   | 11/1/2021     | 25.85              | 727353               | WM-Columbia Ridge  |
| 10/27/2021                   | CI            | Thinker Toys   | 11/1/2021     | 28.07              | 727354               | WM-Columbia Ridge  |
| 10/27/2021                   | CI            | Thinker Toys   | 11/1/2021     | 27.46              | 727355               | WM-Columbia Ridge  |
| 10/27/2021                   | CI            | Thinker Toys   | 11/1/2021     | 27.67              | 727356               | WM-Columbia Ridge  |
| 10/27/2021                   | CI            | Thinker Toys   | 11/1/2021     | 27.93              | 727357               | WM-Columbia Ridge  |
| 10/27/2021                   | CI            | Thinker Toys   | 11/1/2021     | 26.63              | 727359               | WM-Columbia Ridge  |
| 10/27/2021                   | CI            | Thinker Toys   | 11/1/2021     | 27.81              | 727367               | WM-Columbia Ridge  |
| 10/27/2021                   | CI            | Thinker Toys   | 11/10/2021    | 26.95              | 727368               | WM-Columbia Ridge  |
| 10/28/2021                   | CI            | Thinker Toys   | 10/28/2021    | 33.22              | 304425               | Republic Roosevelt |
| 10/28/2021                   | CI            | Thinker Toys   | 10/28/2021    | 33.51              | 304426               | Republic Roosevelt |
| 10/28/2021                   | CI            | Thinker Toys   | 10/28/2021    | 32.66              | 304427               | Republic Roosevelt |
| 10/28/2021                   | CI            | Thinker Toys   | 10/28/2021    | 31.83              | 304428               | Republic Roosevelt |
| 10/28/2021                   | CI            | Thinker Toys   | 10/28/2021    | 31.93              | 304430               | Republic Roosevelt |
| 10/28/2021                   | CI            | Thinker Toys   | 10/28/2021    | 32.74              | 304431               | Republic Roosevelt |
| 10/28/2021                   | CI            | Thinker Toys   | 10/28/2021    | 35.60              | 304432               | Republic Roosevelt |
| 10/28/2021                   | CI            | Thinker Toys   | 10/28/2021    | 32.37              | 304433               | Republic Roosevelt |
| 10/28/2021                   | CI            | Thinker Toys   | 11/2/2021     | 24.06              | 725287               | WM-Columbia Ridge  |
| 10/28/2021                   | CI            | Thinker Toys   | 11/2/2021     | 21.29              | 725288               | WM-Columbia Ridge  |
| 10/28/2021                   | CI            | Thinker Toys   | 11/3/2021     | 24.32              | 727255               | WM-Columbia Ridge  |
| 10/28/2021                   | CI            | Thinker Toys   | 11/3/2021     | 22.57              | 727256               | WM-Columbia Ridge  |
| 10/28/2021                   | CI            | Thinker Toys   | 11/3/2021     | 24.72              | 727261               | WM-Columbia Ridge  |
| 10/28/2021                   | CI            | Thinker Toys   | 11/1/2021     | 26.03              | 727312               | WM-Columbia Ridge  |
| 10/28/2021                   | CI            | Thinker Toys   | 11/1/2021     | 24.10              | 727337               | WM-Columbia Ridge  |
| 10/28/2021                   | CI            | Thinker Toys   |               | 26.15              | 727338               | WM-Columbia Ridge  |
| 10/28/2021                   | CI            | Thinker Toys   | 11/1/2021     | 27.24              | 727360               | WM-Columbia Ridge  |
| 10/28/2021                   | CI            | Thinker Toys   | 11/1/2021     | 27.19              | 727363               | WM-Columbia Ridge  |
| 10/28/2021                   | CI            | Thinker Toys   | 11/1/2021     | 22.88              | 727365               | WM-Columbia Ridge  |
| 10/28/2021                   | CI            | Thinker Toys   | 11/3/2021     | 26.98              | 727366               | WM-Columbia Ridge  |
| 10/28/2021                   | CI            | Thinker Toys   | 11/1/2021     | 23.55              | 727369               | WM-Columbia Ridge  |
| 10/28/2021                   | CI            | Thinker Toys   | 11/2/2021     | 24.68              | 727370               | WM-Columbia Ridge  |
| 10/28/2021                   | CI            | Thinker Toys   | 11/1/2021     | 22.72              | 727371               | WM-Columbia Ridge  |
| 10/28/2021                   | CI            | Thinker Toys   | 11/1/2021     | 25.43              | 727373               | WM-Columbia Ridge  |
| 10/28/2021                   | CI            | Thinker Toys   | 11/1/2021     | 24.98              | 727375               | WM-Columbia Ridge  |
| 10/28/2021                   | CI            | Thinker Toys   |               | 21.87              | 727376               | WM-Columbia Ridge  |
| 10/28/2021                   | CI            | Thinker Toys   | 1/20/2022     | 28.72              | 727428               | WM-Columbia Ridge  |
| 10/29/2021                   | Impacted      | Thinker Toys   | 10/29/2021    | 30.23              | 1120560810           | Cadman CL2         |
| 10/29/2021                   | Impacted      | Thinker Toys   | 10/29/2021    | 34.63              | 1120560811           | Cadman CL2         |
| 10/29/2021                   | Impacted      | Thinker Toys   | 10/29/2021    | 37.25              | 1120560812           | Cadman CL2         |
| 10/29/2021                   | Impacted      | Thinker Toys   | 10/29/2021    | 30.38              | 1120560813           | Cadman CL2         |
| 10/29/2021                   | Impacted      | Thinker Toys   | 10/29/2021    | 34.87              | 1120560814           | Cadman CL2         |
| 10/30/2021                   | CI            | Thinker Toys   | 11/2/2021     | 25.23              | 725270               | WM-Columbia Ridge  |
| 10/30/2021                   | CI            | Thinker Toys   | 11/2/2021     | 23.6               | 725271               | WM-Columbia Ridge  |
| 10/30/2021                   | CI            | Thinker Toys   | 11/2/2021     | 27.53              | 725272               | WM-Columbia Ridge  |
| 10/30/2021                   | CI            | Thinker Toys   | 11/2/2021     | 24.06              | 725273               | WM-Columbia Ridge  |
| 10/30/2021                   | CI            | Thinker Toys   | 11/2/2021     | 24.69              | 725276               | WM-Columbia Ridge  |
| 10/30/2021                   | CI            | Thinker Toys   | 11/2/2021     | 23.89              | 725277               | WM-Columbia Ridge  |
| 10/30/2021                   | CI            | Thinker Toys   | 11/2/2021     | 23.31              | 725278               | WM-Columbia Ridge  |
| 10/30/2021                   | CI            | Thinker Toys   | 11/2/2021     | 27.00              | 725279               | WM-Columbia Ridge  |
| 10/30/2021                   | CI            | Thinker Toys   | 11/2/2021     | 24.73              | 725289               | WM-Columbia Ridge  |
| 10/30/2021                   | CI            | Thinker Toys   | 11/3/2021     | 25.09              | 725291               | WM-Columbia Ridge  |
| 10/30/2021                   | CI            | Thinker Toys   | 11/3/2021     | 24.95              | 727252               | WM-Columbia Ridge  |
| 10/30/2021                   | CI            | Thinker Toys   | 11/3/2021     | 25.27              | 727253               | WM-Columbia Ridge  |
| 10/30/2021                   | CI            | Thinker Toys   | 11/3/2021     | 25.06              | 727254               | WM-Columbia Ridge  |
| 10/30/2021                   | CI            | Thinker Toys   | 11/3/2021     | 19.48              | 727258               | WM-Columbia Ridge  |
| 10/30/2021                   | CI            | Thinker Toys   | 11/3/2021     | 24.65              | 727259               | WM-Columbia Ridge  |
| 10/30/2021                   | CI            | Thinker Toys   | 11/3/2021     | 24.77              | 727260               | WM-Columbia Ridge  |
| 10/30/2021                   | CI            | Thinker Toys   | 11/3/2021     | 24.48              | 727262               | WM-Columbia Ridge  |
| 10/30/2021                   | CI            | Thinker Toys   | 11/3/2021     | 25.29              | 727263               | WM-Columbia Ridge  |
| 10/30/2021                   | CI            | Thinker Toys   | 11/3/2021     | 24.12              | 727276               | WM-Columbia Ridge  |
| 10/30/2021                   | CI            | Thinker Toys   | 11/3/2021     | 22.48              | 727278               | WM-Columbia Ridge  |
| 10/30/2021                   | CI            | Thinker Toys   | 11/4/2021     | 25.47              | 727348               | WM-Columbia Ridge  |
| 10/30/2021                   | CI            | Thinker Toys   | 11/1/2021     | 24.19              | 727362               | WM-Columbia Ridge  |
| 10/30/2021                   | CI            | Thinker Toys   | 11/15/2021    | 24.12              | 729810               | WM-Columbia Ridge  |
| 10/30/2021                   | CI            | Thinker Toys   |               | 28.30              | 735327               | WM-Columbia Ridge  |
| 10/30/2021                   | CI            | Thinker Toys   |               | 29.81              | 735336               | WM-Columbia Ridge  |
| 10/30/2021                   | CI            | Thinker Toys   | 1/20/2022     | 26.08              | 737429               | WM-Columbia Ridge  |
| 11/1/2021                    | CI            | Thinker Toys   | 11/1/2021     | 32.56              | 304438               | Republic Roosevelt |
| 11/1/2021                    | CI            | Thinker Toys   | 11/1/2021     | 32.33              | 304439               | Republic Roosevelt |
| 11/1/2021                    | CI            | Thinker Toys   | 11/1/2021     | 31.99              | 304471               | Republic Roosevelt |
| 11/1/2021                    | CI            | Thinker Toys   | 11/1/2021     | 32.07              | 304472               | Republic Roosevelt |
| 11/1/2021                    | CI            | Thinker Toys   | 11/1/2021     | 32.79              | 304474               | Republic Roosevelt |
| 11/1/2021                    | CI            | Thinker Toys   | 11/1/2021     | 32.64              | 304477               | Republic Roosevelt |
| 11/1/2021                    | CI            | Thinker Toys   | 11/1/2021     | 32.25              | 304479               | Republic Roosevelt |
| 11/1/2021                    | CI            | Thinker Toys   | 11/1/2021     | 31.5               | 304481               | Republic Roosevelt |
| 11/1/2021                    | CI            | Thinker Toys   | 11/1/2021     | 28.09              | 304486               | Republic Roosevelt |
| 11/1/2021                    | CI            | Thinker Toys   | 11/8/2021     | 32.05              | 304712               | Republic Roosevelt |
| 11/1/2021                    | CI            | Thinker Toys   | 10/13/2021    | 22.85              | 721445               | WM-Columbia Ridge  |
| 11/1/2021                    | Impacted      | Unknown PCE    | 11/1/2021     | 31.57              | 1120560822           | Cadman CL2         |
| 11/1/2021                    | Impacted      | Unknown PCE    | 11/1/2021     | 31.33              | 1120560823           | Cadman CL2         |
| 11/1/2021                    | Impacted      | Unknown PCE    | 11/1/2021     | 34.65              | 1120560824           | Cadman CL2         |
| 11/1/2021                    | Impacted      | Unknown PCE    | 11/1/2021     | 30.56              | 1120560825           | Cadman CL2         |
| 11/1/2021                    | Impacted      | Unknown PCE    | 11/1/2021     | 29.79              | 1120560826           | Cadman CL2         |
| 11/1/2021                    | Impacted      | Unknown PCE    | 11/1/2021     | 30.8               | 1120560827           | Cadman CL2         |
| 11/1/2021                    | Impacted      | Unknown PCE    | 11/1/2021     | 30.46              | 1120560828           | Cadman CL2         |
| 11/1/2021                    | CI            | Thinker Toys   | 11/3/2021     | 26.97              | 727267               | WM-Columbia Ridge  |
| 11/1/2021                    | CI            | Thinker Toys   | 11/3/2021     | 27.18              | 727268               | WM-Columbia Ridge  |
| 11/1/2021                    | CI            | Thinker Toys   | 11/3/2021     | 25.81              | 727269               | WM-Columbia Ridge  |
| 11/1/2021                    | CI            | Thinker Toys   | 11/3/2021     | 24.80              | 727270               | WM-Columbia Ridge  |
| 11/1/2021                    | CI            | Thinker Toys   | 11/3/2021     | 26.13              | 727271               | WM-Columbia Ridge  |
| 11/1/2021                    | CI            | Thinker Toys   | 11/3/2021     | 25.73              | 727272               | WM-Columbia Ridge  |
| 11/1/2021                    | CI            | Thinker Toys   | 11/4/2021     | 26.66              | 727328               | WM-Columbia Ridge  |
| 11/1/2021                    | CI            | Thinker Toys   | 11/4/2021     | 27.75              | 727329               | WM-Columbia Ridge  |
| 11/1/2021                    | CI            | Thinker Toys   | 11/4/2021     | 26.22              | 727330               | WM-Columbia Ridge  |
| 11/1/2021                    | CI            | Thinker Toys   | 11/4/2021     | 26.50              | 727331               | WM-Columbia Ridge  |
| 11/1/2021                    | CI            | Thinker Toys   | 11/4/2021     | 26.61              | 727332               | WM-Columbia Ridge  |
| 11/1/2021                    | CI            | Thinker Toys   | 11/4/2021     | 26.09              | 727333               | WM-Columbia Ridge  |
| 11/1/2021                    | CI            | Thinker Toys   | 11/4/2021     | 26.66              | 727336               | WM-Columbia Ridge  |
| 11/1/2021                    | CI            | Thinker Toys   | 11/4/2021     | 27.27              | 727340               | WM-Columbia Ridge  |
| 11/1/2021                    | CI            | Thinker Toys   | 11/4/2021     | 26.80              | 727342               | WM-Columbia Ridge  |
| 11/1/2021                    | CI            | Thinker Toys   | 11/4/2021     | 27.43              | 727343               | WM-Columbia Ridge  |
| 11/1/2021                    | CI            | Thinker Toys   | 11/8/2021     | 27.34              | 727377               | WM-Columbia Ridge  |
| 11/1/2021                    | CI            | Thinker Toys   |               | 32.56              | 733529               | WM-Columbia Ridge  |
| 11/2/2021                    | CI            | Thinker Toys   | 11/2/2021     | 30.66              | 304487               | Republic Roosevelt |
| 11/2/2021                    | CI            | Thinker Toys   | 11/2/2021     | 28.98              | 304488               | Republic Roosevelt |
| 11/2/2021                    | CI            | Thinker Toys   | 11/2/2021     | 29.01              | 304490               | Republic Roosevelt |

**Table B-1. Soil Disposal Documentation Summary**

Project No. 190298, The Artise Redevelopment, Bellevue, Washington

| Soil Disposal Loads and Data |               |                |               |                    |                      |                    |
|------------------------------|---------------|----------------|---------------|--------------------|----------------------|--------------------|
| Date Shipped                 | Soil Category | Release Source | Date Received | Weight Ticket Tons | Weight Ticket Number | Receiving Facility |
| 11/2/2021                    | CI            | Thinker Toys   | 11/2/2021     | 29.43              | 304491               | Republic Roosevelt |
| 11/2/2021                    | CI            | Thinker Toys   | 11/2/2021     | 28.22              | 304492               | Republic Roosevelt |
| 11/2/2021                    | CI            | Thinker Toys   | 11/2/2021     | 28.89              | 304493               | Republic Roosevelt |
| 11/2/2021                    | CI            | Thinker Toys   | 11/2/2021     | 27.01              | 304494               | Republic Roosevelt |
| 11/2/2021                    | CI            | Thinker Toys   | 11/2/2021     | 29.62              | 304495               | Republic Roosevelt |
| 11/2/2021                    | CI            | Thinker Toys   | 11/2/2021     | 30.60              | 304496               | Republic Roosevelt |
| 11/2/2021                    | CI            | Thinker Toys   | 11/2/2021     | 30.04              | 304497               | Republic Roosevelt |
| 11/2/2021                    | CI            | Thinker Toys   | 10/19/2021    | 24.41              | 724156               | WM-Columbia Ridge  |
| 11/2/2021                    | CI            | Thinker Toys   | 10/19/2021    | 28.05              | 724158               | WM-Columbia Ridge  |
| 11/2/2021                    | CI            | Thinker Toys   | 11/8/2021     | 25.72              | 726289               | WM-Columbia Ridge  |
| 11/2/2021                    | CI            | Thinker Toys   | 11/3/2021     | 25.71              | 727274               | WM-Columbia Ridge  |
| 11/2/2021                    | CI            | Thinker Toys   | 11/1/2021     | 26.69              | 727289               | WM-Columbia Ridge  |
| 11/2/2021                    | CI            | Thinker Toys   | 11/1/2021     | 24.10              | 727299               | WM-Columbia Ridge  |
| 11/2/2021                    | CI            | Thinker Toys   | 11/1/2021     | 23.93              | 727306               | WM-Columbia Ridge  |
| 11/2/2021                    | CI            | Thinker Toys   | 11/5/2021     | 22.97              | 727352               | WM-Columbia Ridge  |
| 11/2/2021                    | CI            | Thinker Toys   | 11/1/2021     | 26.69              | 727358               | WM-Columbia Ridge  |
| 11/2/2021                    | CI            | Thinker Toys   | 11/9/2021     | 24.39              | 727364               | WM-Columbia Ridge  |
| 11/2/2021                    | CI            | Thinker Toys   | 11/10/2021    | 24.20              | 727374               | WM-Columbia Ridge  |
| 11/2/2021                    | CI            | Thinker Toys   | 11/8/2021     | 24.85              | 727378               | WM-Columbia Ridge  |
| 11/2/2021                    | CI            | Thinker Toys   | 11/8/2021     | 24.98              | 727379               | WM-Columbia Ridge  |
| 11/2/2021                    | CI            | Thinker Toys   | 11/8/2021     | 28.15              | 727380               | WM-Columbia Ridge  |
| 11/2/2021                    | CI            | Thinker Toys   | 11/8/2021     | 25.00              | 727381               | WM-Columbia Ridge  |
| 11/2/2021                    | CI            | Thinker Toys   | 11/8/2021     | 25.27              | 727382               | WM-Columbia Ridge  |
| 11/2/2021                    | CI            | Thinker Toys   | 11/8/2021     | 25.04              | 727383               | WM-Columbia Ridge  |
| 11/2/2021                    | CI            | Thinker Toys   | 11/8/2021     | 25.83              | 727384               | WM-Columbia Ridge  |
| 11/2/2021                    | CI            | Thinker Toys   | 11/8/2021     | 24.28              | 727385               | WM-Columbia Ridge  |
| 11/2/2021                    | CI            | Thinker Toys   | 11/8/2021     | 22.69              | 727386               | WM-Columbia Ridge  |
| 11/2/2021                    | CI            | Thinker Toys   | 11/8/2021     | 25.44              | 727387               | WM-Columbia Ridge  |
| 11/2/2021                    | CI            | Thinker Toys   | 11/8/2021     | 25.78              | 727388               | WM-Columbia Ridge  |
| 11/2/2021                    | CI            | Thinker Toys   | 11/8/2021     | 25.81              | 727389               | WM-Columbia Ridge  |
| 11/2/2021                    | CI            | Thinker Toys   | 11/14/2021    | 26.86              | 727396               | WM-Columbia Ridge  |
| 11/4/2021                    | CI            | Thinker Toys   | 11/4/2021     | 32.15              | 304760               | Republic Roosevelt |
| 11/4/2021                    | CI            | Thinker Toys   | 11/4/2021     | 37.17              | 304761               | Republic Roosevelt |
| 11/4/2021                    | CI            | Thinker Toys   | 11/4/2021     | 31.48              | 304763               | Republic Roosevelt |
| 11/4/2021                    | CI            | Thinker Toys   | 11/4/2021     | 30.99              | 304764               | Republic Roosevelt |
| 11/4/2021                    | CI            | Thinker Toys   | 11/4/2021     | 30.35              | 304766               | Republic Roosevelt |
| 11/4/2021                    | CI            | Thinker Toys   | 11/4/2021     | 31.60              | 304768               | Republic Roosevelt |
| 11/4/2021                    | CI            | Thinker Toys   | 11/4/2021     | 31.98              | 304770               | Republic Roosevelt |
| 11/4/2021                    | CI            | Thinker Toys   | 11/4/2021     | 28.8               | 304771               | Republic Roosevelt |
| 11/4/2021                    | CI            | Thinker Toys   | 11/4/2021     | 33.04              | 304772               | Republic Roosevelt |
| 11/4/2021                    | CI            | Thinker Toys   | 11/4/2021     | 29.9               | 304775               | Republic Roosevelt |
| 11/4/2021                    | CI            | Thinker Toys   | 11/4/2021     | 31.21              | 304776               | Republic Roosevelt |
| 11/4/2021                    | CI            | Thinker Toys   | 10/27/2021    | 21.65              | 724324               | WM-Columbia Ridge  |
| 11/4/2021                    | CI            | Thinker Toys   | 11/8/2021     | 31                 | 726323               | WM-Columbia Ridge  |
| 11/4/2021                    | CI            | Thinker Toys   | 11/8/2021     | 26.75              | 726326               | WM-Columbia Ridge  |
| 11/4/2021                    | CI            | Thinker Toys   | 11/9/2021     | 26.37              | 726582               | WM-Columbia Ridge  |
| 11/4/2021                    | CI            | Thinker Toys   | 11/9/2021     | 28.46              | 726584               | WM-Columbia Ridge  |
| 11/4/2021                    | CI            | Thinker Toys   | 11/9/2021     | 26.21              | 726586               | WM-Columbia Ridge  |
| 11/4/2021                    | CI            | Thinker Toys   | 11/9/2021     | 26.1               | 726590               | WM-Columbia Ridge  |
| 11/4/2021                    | CI            | Thinker Toys   | 11/9/2021     | 26.13              | 726604               | WM-Columbia Ridge  |
| 11/4/2021                    | CI            | Thinker Toys   | 11/9/2021     | 27.1               | 726613               | WM-Columbia Ridge  |
| 11/4/2021                    | CI            | Thinker Toys   | 11/9/2021     | 28.54              | 726648               | WM-Columbia Ridge  |
| 11/4/2021                    | CI            | Thinker Toys   | 11/9/2021     | 25.47              | 726650               | WM-Columbia Ridge  |
| 11/4/2021                    | CI            | Thinker Toys   | 11/9/2021     | 26.06              | 726662               | WM-Columbia Ridge  |
| 11/4/2021                    | CI            | Thinker Toys   | 11/9/2021     | 26.72              | 726669               | WM-Columbia Ridge  |
| 11/4/2021                    | CI            | Thinker Toys   | 11/10/2021    | 26.32              | 726768               | WM-Columbia Ridge  |
| 11/4/2021                    | CI            | Thinker Toys   | 11/10/2021    | 25.61              | 726769               | WM-Columbia Ridge  |
| 11/4/2021                    | CI            | Thinker Toys   | 11/10/2021    | 26.59              | 726771               | WM-Columbia Ridge  |
| 11/4/2021                    | CI            | Thinker Toys   | 11/10/2021    | 27.49              | 726775               | WM-Columbia Ridge  |
| 11/4/2021                    | CI            | Thinker Toys   | 11/10/2021    | 26.38              | 726785               | WM-Columbia Ridge  |
| 11/4/2021                    | CI            | Thinker Toys   | 11/11/2021    | 27.13              | 727222               | WM-Columbia Ridge  |
| 11/4/2021                    | CI            | Thinker Toys   | 11/19/2021    | 26.87              | 728620               | WM-Columbia Ridge  |
| 11/4/2021                    | CI            | Thinker Toys   | 12/1/2021     | 27.92              | 731580               | WM-Columbia Ridge  |
| 11/5/2021                    | CI            | Thinker Toys   | 11/5/2021     | 33.95              | 304777               | Republic Roosevelt |
| 11/5/2021                    | CI            | Thinker Toys   | 11/5/2021     | 33.49              | 304778               | Republic Roosevelt |
| 11/5/2021                    | CI            | Thinker Toys   | 11/5/2021     | 31.89              | 304779               | Republic Roosevelt |
| 11/5/2021                    | CI            | Thinker Toys   | 11/5/2021     | 30.2               | 304781               | Republic Roosevelt |
| 11/5/2021                    | CI            | Thinker Toys   | 11/5/2021     | 30.38              | 304782               | Republic Roosevelt |
| 11/5/2021                    | CI            | Thinker Toys   | 11/5/2021     | 31.79              | 304784               | Republic Roosevelt |
| 11/5/2021                    | CI            | Thinker Toys   | 11/5/2021     | 31.86              | 304787               | Republic Roosevelt |
| 11/5/2021                    | CI            | Thinker Toys   | 11/5/2021     | 31.55              | 304789               | Republic Roosevelt |
| 11/5/2021                    | CI            | Thinker Toys   | 11/5/2021     | 32.09              | 304790               | Republic Roosevelt |
| 11/5/2021                    | CI            | Thinker Toys   | 11/5/2021     | 30.68              | 304792               | Republic Roosevelt |
| 11/5/2021                    | CI            | Thinker Toys   | 11/5/2021     | 31.58              | 304793               | Republic Roosevelt |
| 11/5/2021                    | CI            | Thinker Toys   | 11/5/2021     | 31.89              | 304795               | Republic Roosevelt |
| 11/5/2021                    | CI            | Thinker Toys   | 11/5/2021     | 30.94              | 304796               | Republic Roosevelt |
| 11/5/2021                    | CI            | Thinker Toys   | 11/5/2021     | 30.42              | 304797               | Republic Roosevelt |
| 11/5/2021                    | CI            | Thinker Toys   | 11/5/2021     | 31.31              | 304798               | Republic Roosevelt |
| 11/5/2021                    | CI            | Thinker Toys   | 11/9/2021     | 23.77              | 726594               | WM-Columbia Ridge  |
| 11/5/2021                    | CI            | Thinker Toys   | 11/9/2021     | 26.01              | 726597               | WM-Columbia Ridge  |
| 11/5/2021                    | CI            | Thinker Toys   | 11/9/2021     | 26.67              | 726634               | WM-Columbia Ridge  |
| 11/5/2021                    | CI            | Thinker Toys   | 11/9/2021     | 24.75              | 726635               | WM-Columbia Ridge  |
| 11/5/2021                    | CI            | Thinker Toys   | 11/9/2021     | 27.77              | 726658               | WM-Columbia Ridge  |
| 11/5/2021                    | CI            | Thinker Toys   | 11/9/2021     | 26.33              | 726661               | WM-Columbia Ridge  |
| 11/5/2021                    | CI            | Thinker Toys   | 11/9/2021     | 26.7               | 726664               | WM-Columbia Ridge  |
| 11/5/2021                    | CI            | Thinker Toys   | 11/9/2021     | 26.09              | 726665               | WM-Columbia Ridge  |
| 11/5/2021                    | CI            | Thinker Toys   | 11/9/2021     | 26.63              | 726666               | WM-Columbia Ridge  |
| 11/5/2021                    | CI            | Thinker Toys   | 11/9/2021     | 26.44              | 726667               | WM-Columbia Ridge  |
| 11/5/2021                    | CI            | Thinker Toys   | 11/9/2021     | 26.59              | 726670               | WM-Columbia Ridge  |
| 11/5/2021                    | CI            | Thinker Toys   | 11/9/2021     | 27.17              | 726673               | WM-Columbia Ridge  |
| 11/5/2021                    | CI            | Thinker Toys   | 11/10/2021    | 25.46              | 726760               | WM-Columbia Ridge  |
| 11/5/2021                    | CI            | Thinker Toys   | 11/10/2021    | 25.63              | 726761               | WM-Columbia Ridge  |
| 11/5/2021                    | CI            | Thinker Toys   | 11/10/2021    | 24.27              | 726763               | WM-Columbia Ridge  |
| 11/5/2021                    | CI            | Thinker Toys   | 11/10/2021    | 24.82              | 726765               | WM-Columbia Ridge  |
| 11/5/2021                    | CI            | Thinker Toys   | 11/10/2021    | 26.26              | 726766               | WM-Columbia Ridge  |
| 11/5/2021                    | CI            | Thinker Toys   | 11/10/2021    | 25.53              | 726767               | WM-Columbia Ridge  |
| 11/5/2021                    | CI            | Thinker Toys   | 11/1/2021     | 19.92              | 727351               | WM-Columbia Ridge  |
| 11/6/2021                    | CI            | Thinker Toys   | 11/6/2021     | 31.9               | 304700               | Republic Roosevelt |
| 11/6/2021                    | CI            | Thinker Toys   | 11/6/2021     | 31.52              | 304701               | Republic Roosevelt |
| 11/6/2021                    | CI            | Thinker Toys   | 11/6/2021     | 31.58              | 304702               | Republic Roosevelt |
| 11/6/2021                    | CI            | Thinker Toys   | 11/6/2021     | 31.09              | 304703               | Republic Roosevelt |
| 11/6/2021                    | CI            | Thinker Toys   | 11/6/2021     | 31.75              | 304704               | Republic Roosevelt |
| 11/6/2021                    | CI            | Thinker Toys   | 11/6/2021     | 32.17              | 304705               | Republic Roosevelt |
| 11/6/2021                    | CI            | Thinker Toys   | 11/6/2021     | 29.42              | 304799               | Republic Roosevelt |
| 11/6/2021                    | CI            | Thinker Toys   | 11/9/2021     | 26.62              | 726602               | WM-Columbia Ridge  |
| 11/6/2021                    | CI            | Thinker Toys   | 11/9/2021     | 26.32              | 726606               | WM-Columbia Ridge  |
| 11/6/2021                    | CI            | Thinker Toys   | 11/9/2021     | 25.81              | 726607               | WM-Columbia Ridge  |

# Table B-1. Soil Disposal Documentation Summary

Project No. 190298, The Artise Redevelopment, Bellevue, Washington

| Soil Disposal Loads and Data |               |                |               |                    |                      |                    |
|------------------------------|---------------|----------------|---------------|--------------------|----------------------|--------------------|
| Date Shipped                 | Soil Category | Release Source | Date Received | Weight Ticket Tons | Weight Ticket Number | Receiving Facility |
| 11/6/2021                    | CI            | Thinker Toys   | 11/9/2021     | 27.04              | 726609               | WM-Columbia Ridge  |
| 11/6/2021                    | CI            | Thinker Toys   | 11/9/2021     | 24.75              | 726610               | WM-Columbia Ridge  |
| 11/6/2021                    | CI            | Thinker Toys   | 11/9/2021     | 27.21              | 726615               | WM-Columbia Ridge  |
| 11/6/2021                    | CI            | Thinker Toys   | 11/9/2021     | 25.78              | 726618               | WM-Columbia Ridge  |
| 11/6/2021                    | CI            | Thinker Toys   | 11/9/2021     | 25.47              | 726621               | WM-Columbia Ridge  |
| 11/6/2021                    | CI            | Thinker Toys   | 11/9/2021     | 26.07              | 726624               | WM-Columbia Ridge  |
| 11/6/2021                    | CI            | Thinker Toys   | 11/9/2021     | 25.45              | 726629               | WM-Columbia Ridge  |
| 11/6/2021                    | CI            | Thinker Toys   | 11/9/2021     | 25.52              | 726631               | WM-Columbia Ridge  |
| 11/6/2021                    | CI            | Thinker Toys   | 11/9/2021     | 25.59              | 726637               | WM-Columbia Ridge  |
| 11/6/2021                    | CI            | Thinker Toys   | 11/9/2021     | 26.32              | 726638               | WM-Columbia Ridge  |
| 11/6/2021                    | CI            | Thinker Toys   | 11/9/2021     | 26.18              | 726639               | WM-Columbia Ridge  |
| 11/6/2021                    | CI            | Thinker Toys   | 11/9/2021     | 26.37              | 726641               | WM-Columbia Ridge  |
| 11/6/2021                    | CI            | Thinker Toys   | 11/9/2021     | 25.98              | 726645               | WM-Columbia Ridge  |
| 11/6/2021                    | CI            | Thinker Toys   | 11/9/2021     | 26.19              | 726653               | WM-Columbia Ridge  |
| 11/6/2021                    | CI            | Thinker Toys   | 11/10/2021    | 25.86              | 726778               | WM-Columbia Ridge  |
| 11/6/2021                    | CI            | Thinker Toys   | 11/10/2021    | 26.33              | 726787               | WM-Columbia Ridge  |
| 11/8/2021                    | CI            | Thinker Toys   | 11/8/2021     | 30.96              | 304706               | Republic Roosevelt |
| 11/8/2021                    | CI            | Thinker Toys   | 11/8/2021     | 29.21              | 304707               | Republic Roosevelt |
| 11/8/2021                    | CI            | Thinker Toys   | 11/8/2021     | 30.95              | 304708               | Republic Roosevelt |
| 11/8/2021                    | CI            | Thinker Toys   | 11/8/2021     | 31.81              | 304709               | Republic Roosevelt |
| 11/8/2021                    | CI            | Thinker Toys   | 11/8/2021     | 32.27              | 304710               | Republic Roosevelt |
| 11/8/2021                    | CI            | Thinker Toys   | 11/8/2021     | 33.7               | 304711               | Republic Roosevelt |
| 11/8/2021                    | CI            | Thinker Toys   | 11/8/2021     | 32.2               | 304713               | Republic Roosevelt |
| 11/8/2021                    | CI            | Thinker Toys   | 11/8/2021     | 31.62              | 304714               | Republic Roosevelt |
| 11/8/2021                    | CI            | Thinker Toys   | 11/8/2021     | 30.44              | 304715               | Republic Roosevelt |
| 11/8/2021                    | CI            | Thinker Toys   | 11/8/2021     | 30.17              | 304716               | Republic Roosevelt |
| 11/8/2021                    | CI            | Thinker Toys   | 11/8/2021     | 29.99              | 304717               | Republic Roosevelt |
| 11/8/2021                    | CI            | Thinker Toys   | 11/8/2021     | 30.13              | 304718               | Republic Roosevelt |
| 11/8/2021                    | CI            | Thinker Toys   | 11/8/2021     | 30.24              | 304719               | Republic Roosevelt |
| 11/8/2021                    | CI            | Thinker Toys   | 11/8/2021     | 31.41              | 304720               | Republic Roosevelt |
| 11/8/2021                    | CI            | Thinker Toys   | 11/8/2021     | 31.03              | 304722               | Republic Roosevelt |
| 11/8/2021                    | CI            | Thinker Toys   | 11/8/2021     | 31.79              | 304723               | Republic Roosevelt |
| 11/8/2021                    | CI            | Thinker Toys   | 11/11/2021    | 25.67              | 727218               | WM-Columbia Ridge  |
| 11/8/2021                    | CI            | Thinker Toys   | 11/11/2021    | 25.08              | 727224               | WM-Columbia Ridge  |
| 11/8/2021                    | CI            | Thinker Toys   | 11/11/2021    | 25.41              | 727225               | WM-Columbia Ridge  |
| 11/8/2021                    | CI            | Thinker Toys   | 11/11/2021    | 24.69              | 727226               | WM-Columbia Ridge  |
| 11/8/2021                    | CI            | Thinker Toys   | 11/14/2021    | 27.05              | 727397               | WM-Columbia Ridge  |
| 11/8/2021                    | CI            | Thinker Toys   | 11/14/2021    | 27.69              | 727402               | WM-Columbia Ridge  |
| 11/8/2021                    | CI            | Thinker Toys   | 11/14/2021    | 26.51              | 727407               | WM-Columbia Ridge  |
| 11/8/2021                    | CI            | Thinker Toys   | 12/1/2021     | 25.45              | 732568               | WM-Columbia Ridge  |
| 11/8/2021                    | CI            | Thinker Toys   | 12/1/2021     | 27.66              | 732572               | WM-Columbia Ridge  |
| 11/8/2021                    | CI            | Thinker Toys   | 12/1/2021     | 28.1               | 732573               | WM-Columbia Ridge  |
| 11/8/2021                    | CI            | Thinker Toys   |               | 24.31              | 733528               | WM-Columbia Ridge  |
| 11/9/2021                    | CI            | Thinker Toys   | 11/9/2021     | 30.39              | 304721               | Republic Roosevelt |
| 11/9/2021                    | CI            | Thinker Toys   | 11/9/2021     | 31.79              | 304724               | Republic Roosevelt |
| 11/9/2021                    | CI            | Thinker Toys   | 11/9/2021     | 31.52              | 304725               | Republic Roosevelt |
| 11/9/2021                    | CI            | Thinker Toys   | 11/9/2021     | 31.4               | 304726               | Republic Roosevelt |
| 11/9/2021                    | CI            | Thinker Toys   | 11/9/2021     | 31.19              | 304727               | Republic Roosevelt |
| 11/9/2021                    | CI            | Thinker Toys   | 11/9/2021     | 30.77              | 304728               | Republic Roosevelt |
| 11/9/2021                    | CI            | Thinker Toys   | 11/9/2021     | 31.13              | 304729               | Republic Roosevelt |
| 11/9/2021                    | CI            | Thinker Toys   | 11/9/2021     | 32.48              | 304730               | Republic Roosevelt |
| 11/9/2021                    | CI            | Thinker Toys   | 11/9/2021     | 30.77              | 304731               | Republic Roosevelt |
| 11/9/2021                    | CI            | Thinker Toys   | 11/9/2021     | 31.23              | 304732               | Republic Roosevelt |
| 11/9/2021                    | CI            | Thinker Toys   | 11/9/2021     | 33.2               | 304733               | Republic Roosevelt |
| 11/9/2021                    | CI            | Thinker Toys   | 11/9/2021     | 32.75              | 304734               | Republic Roosevelt |
| 11/9/2021                    | CI            | Thinker Toys   | 11/9/2021     | 33.22              | 304735               | Republic Roosevelt |
| 11/9/2021                    | CI            | Thinker Toys   | 11/9/2021     | 30.12              | 304736               | Republic Roosevelt |
| 11/9/2021                    | CI            | Thinker Toys   | 11/9/2021     | 32.87              | 304737               | Republic Roosevelt |
| 11/9/2021                    | CI            | Thinker Toys   | 11/9/2021     | 33.73              | 304738               | Republic Roosevelt |
| 11/9/2021                    | CI            | Thinker Toys   | 11/9/2021     | 29.88              | 304739               | Republic Roosevelt |
| 11/9/2021                    | CI            | Thinker Toys   | 11/9/2021     | 34.88              | 304740               | Republic Roosevelt |
| 11/9/2021                    | CI            | Thinker Toys   | 11/9/2021     | 33.15              | 304741               | Republic Roosevelt |
| 11/9/2021                    | CI            | Thinker Toys   | 11/14/2021    | 25.51              | 727405               | WM-Columbia Ridge  |
| 11/9/2021                    | CI            | Thinker Toys   | 11/14/2021    | 29.15              | 727406               | WM-Columbia Ridge  |
| 11/9/2021                    | CI            | Thinker Toys   | 11/16/2021    | 27.22              | 728038               | WM-Columbia Ridge  |
| 11/9/2021                    | CI            | Thinker Toys   | 11/17/2021    | 29.29              | 728271               | WM-Columbia Ridge  |
| 11/9/2021                    | CI            | Thinker Toys   | 11/18/2021    | 27.42              | 728359               | WM-Columbia Ridge  |
| 11/9/2021                    | CI            | Thinker Toys   | 11/18/2021    | 28.75              | 728618               | WM-Columbia Ridge  |
| 11/9/2021                    | CI            | Thinker Toys   | 12/1/2021     | 24.51              | 730245               | WM-Columbia Ridge  |
| 11/9/2021                    | CI            | Thinker Toys   | 12/1/2021     | 24.81              | 730259               | WM-Columbia Ridge  |
| 11/9/2021                    | CI            | Thinker Toys   | 12/1/2021     | 27.13              | 730260               | WM-Columbia Ridge  |
| 11/9/2021                    | CI            | Thinker Toys   | 12/1/2021     | 27.27              | 730262               | WM-Columbia Ridge  |
| 11/9/2021                    | CI            | Thinker Toys   | 12/1/2021     | 27.51              | 730330               | WM-Columbia Ridge  |
| 11/9/2021                    | CI            | Thinker Toys   | 12/1/2021     | 27.54              | 730335               | WM-Columbia Ridge  |
| 11/9/2021                    | CI            | Thinker Toys   | 12/1/2021     | 25.67              | 730370               | WM-Columbia Ridge  |
| 11/9/2021                    | CI            | Thinker Toys   | 12/7/2021     | 30.03              | 731296               | WM-Columbia Ridge  |
| 11/9/2021                    | CI            | Thinker Toys   | 12/7/2021     | 25.26              | 731298               | WM-Columbia Ridge  |
| 11/9/2021                    | CI            | Thinker Toys   | 12/7/2021     | 28.16              | 731299               | WM-Columbia Ridge  |
| 11/9/2021                    | CI            | Thinker Toys   | 12/1/2021     | 27.79              | 731590               | WM-Columbia Ridge  |
| 11/9/2021                    | CI            | Thinker Toys   | 12/1/2021     | 26.01              | 731592               | WM-Columbia Ridge  |
| 11/9/2021                    | CI            | Thinker Toys   | 12/1/2021     | 27.94              | 731593               | WM-Columbia Ridge  |
| 11/9/2021                    | CI            | Thinker Toys   | 12/1/2021     | 21.99              | 731594               | WM-Columbia Ridge  |
| 11/9/2021                    | CI            | Thinker Toys   | 12/1/2021     | 25.31              | 731595               | WM-Columbia Ridge  |
| 11/9/2021                    | CI            | Thinker Toys   | 1/1/2022      | 26.8               | 736187               | WM-Columbia Ridge  |
| 11/10/2021                   | CI            | Thinker Toys   | 11/10/2021    | 32.21              | 313799               | Republic Roosevelt |
| 11/10/2021                   | CI            | Thinker Toys   | 11/10/2021    | 33.91              | 313900               | Republic Roosevelt |
| 11/10/2021                   | CI            | Thinker Toys   | 11/10/2021    | 33.64              | 313901               | Republic Roosevelt |
| 11/10/2021                   | CI            | Thinker Toys   | 11/10/2021    | 28.64              | 313904               | Republic Roosevelt |
| 11/10/2021                   | CI            | Thinker Toys   | 11/10/2021    | 30.65              | 313905               | Republic Roosevelt |
| 11/10/2021                   | CI            | Thinker Toys   | 11/10/2021    | 31.34              | 313906               | Republic Roosevelt |
| 11/10/2021                   | CI            | Thinker Toys   | 11/10/2021    | 30.2               | 313912               | Republic Roosevelt |
| 11/10/2021                   | CI            | Thinker Toys   | 11/10/2021    | 30.72              | 313913               | Republic Roosevelt |
| 11/10/2021                   | CI            | Thinker Toys   | 11/10/2021    | 29.56              | 313918               | Republic Roosevelt |
| 11/10/2021                   | CI            | Thinker Toys   | 11/10/2021    | 29.83              | 313921               | Republic Roosevelt |
| 11/10/2021                   | CI            | Thinker Toys   | 11/10/2021    | 29.7               | 313922               | Republic Roosevelt |
| 11/10/2021                   | CI            | Thinker Toys   | 11/10/2021    | 28.78              | 313923               | Republic Roosevelt |
| 11/10/2021                   | CI            | Thinker Toys   | 11/14/2021    | 29.18              | 727401               | WM-Columbia Ridge  |
| 11/10/2021                   | CI            | Thinker Toys   | 11/14/2021    | 27.05              | 727409               | WM-Columbia Ridge  |
| 11/10/2021                   | CI            | Thinker Toys   | 11/14/2021    | 25.87              | 727410               | WM-Columbia Ridge  |
| 11/10/2021                   | CI            | Thinker Toys   | 11/14/2021    | 28.64              | 727411               | WM-Columbia Ridge  |
| 11/10/2021                   | CI            | Thinker Toys   | 11/9/2021     | 26.01              | 727418               | WM-Columbia Ridge  |
| 11/10/2021                   | CI            | Thinker Toys   | 11/15/2021    | 25.1               | 727760               | WM-Columbia Ridge  |
| 11/10/2021                   | CI            | Thinker Toys   | 11/15/2021    | 24.45              | 727762               | WM-Columbia Ridge  |
| 11/10/2021                   | CI            | Thinker Toys   | 11/15/2021    | 24.36              | 727763               | WM-Columbia Ridge  |
| 11/10/2021                   | CI            | Thinker Toys   | 11/15/2021    | 24.17              | 727766               | WM-Columbia Ridge  |
| 11/10/2021                   | CI            | Thinker Toys   | 11/16/2021    | 25.06              | 728024               | WM-Columbia Ridge  |
| 11/10/2021                   | CI            | Thinker Toys   | 11/16/2021    | 24.85              | 728025               | WM-Columbia Ridge  |



# Table B-1. Soil Disposal Documentation Summary

Project No. 190298, The Artise Redevelopment, Bellevue, Washington

| Soil Disposal Loads and Data |               |                |               |                    |                      |                    |
|------------------------------|---------------|----------------|---------------|--------------------|----------------------|--------------------|
| Date Shipped                 | Soil Category | Release Source | Date Received | Weight Ticket Tons | Weight Ticket Number | Receiving Facility |
| 11/10/2021                   | CI            | Thinker Toys   | 11/16/2021    | 24.52              | 728026               | WM-Columbia Ridge  |
| 11/10/2021                   | CI            | Thinker Toys   | 11/16/2021    | 25.61              | 728027               | WM-Columbia Ridge  |
| 11/10/2021                   | CI            | Thinker Toys   | 11/16/2021    | 24.77              | 728028               | WM-Columbia Ridge  |
| 11/10/2021                   | CI            | Thinker Toys   | 11/16/2021    | 23.75              | 728030               | WM-Columbia Ridge  |
| 11/10/2021                   | CI            | Thinker Toys   | 11/16/2021    | 25.6               | 728031               | WM-Columbia Ridge  |
| 11/10/2021                   | CI            | Thinker Toys   | 11/16/2021    | 23.92              | 728032               | WM-Columbia Ridge  |
| 11/10/2021                   | CI            | Thinker Toys   | 11/17/2021    | 28.09              | 728241               | WM-Columbia Ridge  |
| 11/10/2021                   | CI            | Thinker Toys   | 11/17/2021    | 26.93              | 728242               | WM-Columbia Ridge  |
| 11/10/2021                   | CI            | Thinker Toys   | 11/17/2021    | 24.45              | 728263               | WM-Columbia Ridge  |
| 11/10/2021                   | CI            | Thinker Toys   | 11/17/2021    | 26.11              | 728268               | WM-Columbia Ridge  |
| 11/10/2021                   | CI            | Thinker Toys   | 11/19/2021    | 25.86              | 728621               | WM-Columbia Ridge  |
| 11/10/2021                   | CI            | Thinker Toys   | 11/22/2021    | 26.23              | 728832               | WM-Columbia Ridge  |
| 11/10/2021                   | CI            | Thinker Toys   | 12/1/2021     | 25.24              | 731583               | WM-Columbia Ridge  |
| 11/10/2021                   | CI            | Thinker Toys   |               | 28.79              | 732569               | WM-Columbia Ridge  |
| 11/10/2021                   | CI            | Thinker Toys   |               | 28.56              | 732571               | WM-Columbia Ridge  |
| 11/11/2021                   | CI            | Thinker Toys   |               | 25.94              | 726774               | WM-Columbia Ridge  |
| 11/11/2021                   | CI            | Thinker Toys   | 11/10/2021    | 27.15              | 726777               | WM-Columbia Ridge  |
| 11/11/2021                   | CI            | Thinker Toys   | 11/10/2021    | 26.3               | 726779               | WM-Columbia Ridge  |
| 11/11/2021                   | CI            | Thinker Toys   | 11/10/2021    | 25.54              | 726780               | WM-Columbia Ridge  |
| 11/11/2021                   | CI            | Thinker Toys   | 11/10/2021    | 24.88              | 726781               | WM-Columbia Ridge  |
| 11/11/2021                   | CI            | Thinker Toys   | 11/10/2021    | 26.45              | 726784               | WM-Columbia Ridge  |
| 11/11/2021                   | CI            | Thinker Toys   | 11/10/2021    | 24.99              | 726788               | WM-Columbia Ridge  |
| 11/11/2021                   | CI            | Thinker Toys   | 11/10/2021    | 25.12              | 726789               | WM-Columbia Ridge  |
| 11/12/2021                   | CI            | Thinker Toys   | 11/12/2021    | 28.14              | 304742               | Republic Roosevelt |
| 11/12/2021                   | CI            | Thinker Toys   | 11/12/2021    | 27.47              | 304743               | Republic Roosevelt |
| 11/12/2021                   | CI            | Thinker Toys   | 11/12/2021    | 28.51              | 304744               | Republic Roosevelt |
| 11/12/2021                   | CI            | Thinker Toys   | 11/12/2021    | 29.31              | 304745               | Republic Roosevelt |
| 11/12/2021                   | CI            | Thinker Toys   | 11/12/2021    | 26.55              | 304746               | Republic Roosevelt |
| 11/12/2021                   | CI            | Thinker Toys   | 11/12/2021    | 31.24              | 304747               | Republic Roosevelt |
| 11/12/2021                   | CI            | Thinker Toys   | 11/12/2021    | 29.22              | 304748               | Republic Roosevelt |
| 11/12/2021                   | CI            | Thinker Toys   | 11/12/2021    | 28.58              | 304749               | Republic Roosevelt |
| 11/12/2021                   | CI            | Thinker Toys   | 11/12/2021    | 29.2               | 304900               | Republic Roosevelt |
| 11/12/2021                   | CI            | Thinker Toys   | 11/12/2021    | 26.94              | 304901               | Republic Roosevelt |
| 11/12/2021                   | CI            | Thinker Toys   | 11/12/2021    | 29.53              | 304902               | Republic Roosevelt |
| 11/12/2021                   | CI            | Thinker Toys   | 11/12/2021    | 29.84              | 304903               | Republic Roosevelt |
| 11/12/2021                   | CI            | Thinker Toys   | 11/12/2021    | 31.48              | 304904               | Republic Roosevelt |
| 11/12/2021                   | CI            | Thinker Toys   | 11/12/2021    | 31.54              | 304905               | Republic Roosevelt |
| 11/12/2021                   | CI            | Thinker Toys   | 11/12/2021    | 30.39              | 304906               | Republic Roosevelt |
| 11/12/2021                   | CI            | Thinker Toys   | 11/12/2021    | 29.21              | 304907               | Republic Roosevelt |
| 11/12/2021                   | CI            | Thinker Toys   | 11/12/2021    | 30.86              | 304908               | Republic Roosevelt |
| 11/12/2021                   | CI            | Thinker Toys   | 11/12/2021    | 31.35              | 304909               | Republic Roosevelt |
| 11/12/2021                   | CI            | Thinker Toys   | 11/12/2021    | 31.3               | 304910               | Republic Roosevelt |
| 11/12/2021                   | CI            | Thinker Toys   | 11/12/2021    | 30.99              | 304911               | Republic Roosevelt |
| 11/12/2021                   | CI            | Thinker Toys   | 11/12/2021    | 31.55              | 304912               | Republic Roosevelt |
| 11/12/2021                   | CI            | Thinker Toys   | 11/12/2021    | 31.38              | 304913               | Republic Roosevelt |
| 11/12/2021                   | CI            | Thinker Toys   | 11/11/2021    | 27.55              | 727221               | WM-Columbia Ridge  |
| 11/12/2021                   | CI            | Thinker Toys   | 1/20/2022     | 27.28              | 727430               | WM-Columbia Ridge  |
| 11/12/2021                   | CI            | Thinker Toys   | 11/16/2021    | 24.51              | 728034               | WM-Columbia Ridge  |
| 11/12/2021                   | CI            | Thinker Toys   | 11/16/2021    | 25.65              | 728037               | WM-Columbia Ridge  |
| 11/12/2021                   | CI            | Thinker Toys   | 11/16/2021    | 25.65              | 728039               | WM-Columbia Ridge  |
| 11/12/2021                   | CI            | Thinker Toys   | 11/16/2021    | 25.45              | 728040               | WM-Columbia Ridge  |
| 11/12/2021                   | CI            | Thinker Toys   | 11/16/2021    | 27.65              | 728041               | WM-Columbia Ridge  |
| 11/12/2021                   | CI            | Thinker Toys   | 11/16/2021    | 23.4               | 728042               | WM-Columbia Ridge  |
| 11/12/2021                   | CI            | Thinker Toys   | 11/16/2021    | 24.22              | 728043               | WM-Columbia Ridge  |
| 11/12/2021                   | CI            | Thinker Toys   | 11/16/2021    | 25.64              | 728044               | WM-Columbia Ridge  |
| 11/12/2021                   | CI            | Thinker Toys   | 11/16/2021    | 25.73              | 728045               | WM-Columbia Ridge  |
| 11/12/2021                   | CI            | Thinker Toys   | 11/16/2021    | 26.83              | 728048               | WM-Columbia Ridge  |
| 11/12/2021                   | CI            | Thinker Toys   | 11/17/2021    | 25.66              | 728243               | WM-Columbia Ridge  |
| 11/12/2021                   | CI            | Thinker Toys   | 11/17/2021    | 25.58              | 728245               | WM-Columbia Ridge  |
| 11/12/2021                   | CI            | Thinker Toys   | 11/17/2021    | 26.39              | 728246               | WM-Columbia Ridge  |
| 11/12/2021                   | CI            | Thinker Toys   | 11/17/2021    | 26.51              | 728247               | WM-Columbia Ridge  |
| 11/12/2021                   | CI            | Thinker Toys   | 11/17/2021    | 25.45              | 728248               | WM-Columbia Ridge  |
| 11/12/2021                   | CI            | Thinker Toys   | 11/17/2021    | 26.53              | 728249               | WM-Columbia Ridge  |
| 11/12/2021                   | CI            | Thinker Toys   | 11/17/2021    | 25.62              | 728253               | WM-Columbia Ridge  |
| 11/12/2021                   | CI            | Thinker Toys   | 11/17/2021    | 28.04              | 728289               | WM-Columbia Ridge  |
| 11/12/2021                   | CI            | Thinker Toys   | 11/17/2021    | 25.83              | 728290               | WM-Columbia Ridge  |
| 11/12/2021                   | CI            | Thinker Toys   | 11/17/2021    | 25                 | 728291               | WM-Columbia Ridge  |
| 11/12/2021                   | CI            | Thinker Toys   | 11/22/2021    | 26.66              | 728829               | WM-Columbia Ridge  |
| 11/12/2021                   | CI            | Thinker Toys   | 11/23/2021    | 26.42              | 729174               | WM-Columbia Ridge  |
| 11/12/2021                   | CI            | Thinker Toys   | 12/1/2021     | 26.68              | 732567               | WM-Columbia Ridge  |
| 11/13/2021                   | CI            | Thinker Toys   | 11/17/2021    | 26.13              | 728254               | WM-Columbia Ridge  |
| 11/13/2021                   | CI            | Thinker Toys   | 11/17/2021    | 23.63              | 728255               | WM-Columbia Ridge  |
| 11/13/2021                   | CI            | Thinker Toys   | 11/17/2021    | 26.1               | 728256               | WM-Columbia Ridge  |
| 11/13/2021                   | CI            | Thinker Toys   | 11/17/2021    | 25.1               | 728257               | WM-Columbia Ridge  |
| 11/13/2021                   | CI            | Thinker Toys   | 11/17/2021    | 25.85              | 728258               | WM-Columbia Ridge  |
| 11/13/2021                   | CI            | Thinker Toys   | 11/17/2021    | 25.97              | 728259               | WM-Columbia Ridge  |
| 11/13/2021                   | CI            | Thinker Toys   | 11/17/2021    | 26.92              | 728261               | WM-Columbia Ridge  |
| 11/13/2021                   | CI            | Thinker Toys   | 11/17/2021    | 24.94              | 728262               | WM-Columbia Ridge  |
| 11/13/2021                   | CI            | Thinker Toys   | 11/17/2021    | 25.95              | 728264               | WM-Columbia Ridge  |
| 11/13/2021                   | CI            | Thinker Toys   | 11/17/2021    | 25.69              | 728265               | WM-Columbia Ridge  |
| 11/13/2021                   | CI            | Thinker Toys   | 11/17/2021    | 24.19              | 728266               | WM-Columbia Ridge  |
| 11/13/2021                   | CI            | Thinker Toys   | 11/17/2021    | 25.66              | 728267               | WM-Columbia Ridge  |
| 11/13/2021                   | CI            | Thinker Toys   | 11/17/2021    | 26.63              | 728269               | WM-Columbia Ridge  |
| 11/13/2021                   | CI            | Thinker Toys   | 11/17/2021    | 25.85              | 728270               | WM-Columbia Ridge  |
| 11/13/2021                   | CI            | Thinker Toys   | 11/17/2021    | 25.94              | 728272               | WM-Columbia Ridge  |
| 11/13/2021                   | CI            | Thinker Toys   | 11/17/2021    | 25.6               | 728273               | WM-Columbia Ridge  |
| 11/13/2021                   | CI            | Thinker Toys   | 11/17/2021    | 27.48              | 728274               | WM-Columbia Ridge  |
| 11/13/2021                   | CI            | Thinker Toys   | 11/17/2021    | 26.36              | 728275               | WM-Columbia Ridge  |
| 11/13/2021                   | CI            | Thinker Toys   | 11/17/2021    | 24.79              | 728276               | WM-Columbia Ridge  |
| 11/13/2021                   | CI            | Thinker Toys   | 11/17/2021    | 25.9               | 728278               | WM-Columbia Ridge  |
| 11/13/2021                   | CI            | Thinker Toys   | 11/17/2021    | 27.05              | 728279               | WM-Columbia Ridge  |
| 11/13/2021                   | CI            | Thinker Toys   | 11/17/2021    | 24.64              | 728283               | WM-Columbia Ridge  |
| 11/13/2021                   | CI            | Thinker Toys   | 11/17/2021    | 24.82              | 728284               | WM-Columbia Ridge  |
| 11/13/2021                   | CI            | Thinker Toys   | 11/17/2021    | 23.85              | 728286               | WM-Columbia Ridge  |
| 11/13/2021                   | CI            | Thinker Toys   | 11/17/2021    | 27.62              | 728287               | WM-Columbia Ridge  |
| 11/13/2021                   | CI            | Thinker Toys   | 11/17/2021    | 26.91              | 728601               | WM-Columbia Ridge  |
| 11/13/2021                   | CI            | Thinker Toys   | 11/17/2021    | 26.68              | 728602               | WM-Columbia Ridge  |
| 11/13/2021                   | CI            | Thinker Toys   | 11/19/2021    | 22.74              | 728622               | WM-Columbia Ridge  |
| 11/13/2021                   | CI            | Thinker Toys   | 11/19/2021    | 26.64              | 728623               | WM-Columbia Ridge  |
| 11/13/2021                   | CI            | Thinker Toys   | 11/25/2021    | 25.58              | 729462               | WM-Columbia Ridge  |
| 11/13/2021                   | CI            | Thinker Toys   | 11/25/2021    | 25.07              | 729467               | WM-Columbia Ridge  |
| 11/13/2021                   | CI            | Thinker Toys   | 12/1/2021     | 26.04              | 731581               | WM-Columbia Ridge  |
| 11/13/2021                   | CI            | Thinker Toys   | 12/1/2021     | 25.46              | 731584               | WM-Columbia Ridge  |
| 11/13/2021                   | CI            | Thinker Toys   | 12/1/2021     | 25.39              | 731585               | WM-Columbia Ridge  |
| 11/13/2021                   | CI            | Thinker Toys   | 12/1/2021     | 26.13              | 731587               | WM-Columbia Ridge  |
| 11/13/2021                   | CI            | Thinker Toys   |               | 25.68              | 733527               | WM-Columbia Ridge  |
| 11/15/2021                   | CI            | Thinker Toys   | 11/15/2021    | 31.67              | 304914               | Republic Roosevelt |

# Table B-1. Soil Disposal Documentation Summary

Project No. 190298, The Artise Redevelopment, Bellevue, Washington

| Soil Disposal Loads and Data |               |                |               |                    |                      |                    |
|------------------------------|---------------|----------------|---------------|--------------------|----------------------|--------------------|
| Date Shipped                 | Soil Category | Release Source | Date Received | Weight Ticket Tons | Weight Ticket Number | Receiving Facility |
| 11/15/2021                   | CI            | Thinker Toys   | 11/15/2021    | 30.57              | 304915               | Republic Roosevelt |
| 11/15/2021                   | CI            | Thinker Toys   | 11/15/2021    | 30.65              | 304916               | Republic Roosevelt |
| 11/15/2021                   | CI            | Thinker Toys   | 11/15/2021    | 36.03              | 304917               | Republic Roosevelt |
| 11/15/2021                   | CI            | Thinker Toys   | 11/15/2021    | 28.37              | 304918               | Republic Roosevelt |
| 11/15/2021                   | CI            | Thinker Toys   | 11/15/2021    | 28.64              | 304919               | Republic Roosevelt |
| 11/15/2021                   | CI            | Thinker Toys   | 11/15/2021    | 29.66              | 304920               | Republic Roosevelt |
| 11/15/2021                   | CI            | Thinker Toys   | 11/15/2021    | 29.99              | 304921               | Republic Roosevelt |
| 11/15/2021                   | CI            | Thinker Toys   | 11/15/2021    | 30.41              | 304922               | Republic Roosevelt |
| 11/15/2021                   | CI            | Thinker Toys   | 11/15/2021    | 29.44              | 304923               | Republic Roosevelt |
| 11/15/2021                   | CI            | Thinker Toys   | 11/15/2021    | 31.67              | 304924               | Republic Roosevelt |
| 11/15/2021                   | CI            | Thinker Toys   | 11/15/2021    | 30.71              | 304925               | Republic Roosevelt |
| 11/15/2021                   | CI            | Thinker Toys   | 11/15/2021    | 28.74              | 304926               | Republic Roosevelt |
| 11/15/2021                   | CI            | Thinker Toys   | 11/15/2021    | 28.76              | 304927               | Republic Roosevelt |
| 11/15/2021                   | CI            | Thinker Toys   | 11/15/2021    | 30.29              | 304928               | Republic Roosevelt |
| 11/15/2021                   | CI            | Thinker Toys   | 11/15/2021    | 29.97              | 304929               | Republic Roosevelt |
| 11/15/2021                   | CI            | Thinker Toys   | 11/15/2021    | 27.83              | 304930               | Republic Roosevelt |
| 11/15/2021                   | CI            | Thinker Toys   | 11/15/2021    | 29.98              | 304931               | Republic Roosevelt |
| 11/15/2021                   | CI            | Thinker Toys   | 11/15/2021    | 29.57              | 304932               | Republic Roosevelt |
| 11/15/2021                   | CI            | Thinker Toys   | 11/15/2021    | 28.72              | 304933               | Republic Roosevelt |
| 11/15/2021                   | CI            | Thinker Toys   | 11/15/2021    | 30.74              | 304934               | Republic Roosevelt |
| 11/15/2021                   | CI            | Thinker Toys   | 11/15/2021    | 30.95              | 304935               | Republic Roosevelt |
| 11/15/2021                   | Impacted      | Unknown PCE    | 11/15/2021    | 31.64              | 1120561016           | Cadman CL2         |
| 11/15/2021                   | Impacted      | Unknown PCE    | 11/15/2021    | 32.39              | 1120561017           | Cadman CL2         |
| 11/15/2021                   | Impacted      | Unknown PCE    | 11/15/2021    | 30.73              | 1120561018           | Cadman CL2         |
| 11/15/2021                   | Impacted      | Unknown PCE    | 11/15/2021    | 28.19              | 1120561019           | Cadman CL2         |
| 11/15/2021                   | CI            | Thinker Toys   | 11/18/2021    | 25.94              | 728340               | WM-Columbia Ridge  |
| 11/15/2021                   | CI            | Thinker Toys   | 11/18/2021    | 25.3               | 728341               | WM-Columbia Ridge  |
| 11/15/2021                   | CI            | Thinker Toys   | 11/18/2021    | 25.28              | 728344               | WM-Columbia Ridge  |
| 11/15/2021                   | CI            | Thinker Toys   | 11/18/2021    | 25.95              | 728349               | WM-Columbia Ridge  |
| 11/15/2021                   | CI            | Thinker Toys   | 11/18/2021    | 23.34              | 728353               | WM-Columbia Ridge  |
| 11/15/2021                   | CI            | Thinker Toys   | 11/18/2021    | 24.91              | 728355               | WM-Columbia Ridge  |
| 11/15/2021                   | CI            | Thinker Toys   | 11/18/2021    | 24.27              | 728364               | WM-Columbia Ridge  |
| 11/15/2021                   | CI            | Thinker Toys   | 11/18/2021    | 25.03              | 728373               | WM-Columbia Ridge  |
| 11/15/2021                   | CI            | Thinker Toys   | 11/18/2021    | 24.28              | 728378               | WM-Columbia Ridge  |
| 11/15/2021                   | CI            | Thinker Toys   | 11/18/2021    | 26.03              | 728386               | WM-Columbia Ridge  |
| 11/15/2021                   | CI            | Thinker Toys   | 11/18/2021    | 24.68              | 728393               | WM-Columbia Ridge  |
| 11/15/2021                   | CI            | Thinker Toys   | 11/18/2021    | 25.84              | 728395               | WM-Columbia Ridge  |
| 11/15/2021                   | CI            | Thinker Toys   | 11/18/2021    | 23.67              | 728615               | WM-Columbia Ridge  |
| 11/15/2021                   | CI            | Thinker Toys   | 11/18/2021    | 25.17              | 728617               | WM-Columbia Ridge  |
| 11/15/2021                   | CI            | Thinker Toys   | 11/18/2021    | 24.65              | 728619               | WM-Columbia Ridge  |
| 11/15/2021                   | CI            | Thinker Toys   | 11/21/2021    | 25.76              | 728632               | WM-Columbia Ridge  |
| 11/15/2021                   | CI            | Thinker Toys   | 11/21/2021    | 30.03              | 728636               | WM-Columbia Ridge  |
| 11/15/2021                   | CI            | Thinker Toys   | 11/21/2021    | 26.22              | 728638               | WM-Columbia Ridge  |
| 11/15/2021                   | CI            | Thinker Toys   | 11/21/2021    | 27.09              | 728641               | WM-Columbia Ridge  |
| 11/15/2021                   | CI            | Thinker Toys   | 11/21/2021    | 23.88              | 728642               | WM-Columbia Ridge  |
| 11/15/2021                   | CI            | Thinker Toys   | 11/21/2021    | 25.31              | 728643               | WM-Columbia Ridge  |
| 11/15/2021                   | CI            | Thinker Toys   | 11/23/2021    | 25.58              | 729179               | WM-Columbia Ridge  |
| 11/15/2021                   | CI            | Thinker Toys   | 11/25/2021    | 24.82              | 729419               | WM-Columbia Ridge  |
| 11/15/2021                   | CI            | Thinker Toys   | 11/25/2021    | 26.76              | 729455               | WM-Columbia Ridge  |
| 11/15/2021                   | CI            | Thinker Toys   | 12/1/2021     | 29.12              | 732570               | WM-Columbia Ridge  |
| 11/16/2021                   | CI            | Thinker Toys   | 11/16/2021    | 29.44              | 304604               | Republic Roosevelt |
| 11/16/2021                   | CI            | Thinker Toys   | 11/16/2021    | 27.41              | 304605               | Republic Roosevelt |
| 11/16/2021                   | CI            | Thinker Toys   | 11/16/2021    | 29.72              | 304606               | Republic Roosevelt |
| 11/16/2021                   | CI            | Thinker Toys   | 11/16/2021    | 26.63              | 304607               | Republic Roosevelt |
| 11/16/2021                   | CI            | Thinker Toys   | 11/16/2021    | 27.75              | 304608               | Republic Roosevelt |
| 11/16/2021                   | CI            | Thinker Toys   | 11/16/2021    | 29.13              | 304609               | Republic Roosevelt |
| 11/16/2021                   | CI            | Thinker Toys   | 11/16/2021    | 25.49              | 304610               | Republic Roosevelt |
| 11/16/2021                   | CI            | Thinker Toys   | 11/16/2021    | 28.74              | 304611               | Republic Roosevelt |
| 11/16/2021                   | CI            | Thinker Toys   | 11/16/2021    | 29.82              | 304612               | Republic Roosevelt |
| 11/16/2021                   | CI            | Thinker Toys   | 11/16/2021    | 29.02              | 304613               | Republic Roosevelt |
| 11/16/2021                   | CI            | Thinker Toys   | 11/16/2021    | 28.72              | 304614               | Republic Roosevelt |
| 11/16/2021                   | CI            | Thinker Toys   | 11/16/2021    | 28.19              | 304615               | Republic Roosevelt |
| 11/16/2021                   | CI            | Thinker Toys   | 11/16/2021    | 31.74              | 304936               | Republic Roosevelt |
| 11/16/2021                   | CI            | Thinker Toys   | 11/16/2021    | 32.19              | 304937               | Republic Roosevelt |
| 11/16/2021                   | CI            | Thinker Toys   | 11/16/2021    | 31.39              | 304938               | Republic Roosevelt |
| 11/16/2021                   | CI            | Thinker Toys   | 11/16/2021    | 30.14              | 304939               | Republic Roosevelt |
| 11/16/2021                   | CI            | Thinker Toys   | 11/16/2021    | 29.63              | 304940               | Republic Roosevelt |
| 11/16/2021                   | CI            | Thinker Toys   | 11/16/2021    | 30.59              | 304941               | Republic Roosevelt |
| 11/16/2021                   | CI            | Thinker Toys   | 11/16/2021    | 29.25              | 304942               | Republic Roosevelt |
| 11/16/2021                   | CI            | Thinker Toys   | 11/16/2021    | 29.64              | 304943               | Republic Roosevelt |
| 11/16/2021                   | CI            | Thinker Toys   | 11/16/2021    | 28.99              | 304944               | Republic Roosevelt |
| 11/16/2021                   | CI            | Thinker Toys   | 11/16/2021    | 27.45              | 304945               | Republic Roosevelt |
| 11/16/2021                   | CI            | Thinker Toys   | 11/16/2021    | 28.79              | 304946               | Republic Roosevelt |
| 11/16/2021                   | CI            | Thinker Toys   | 11/16/2021    | 27.49              | 304947               | Republic Roosevelt |
| 11/16/2021                   | CI            | Thinker Toys   | 11/16/2021    | 28.87              | 304948               | Republic Roosevelt |
| 11/16/2021                   | CI            | Thinker Toys   | 11/16/2021    | 29.65              | 304949               | Republic Roosevelt |
| 11/16/2021                   | CI            | Thinker Toys   |               | 28                 | 727759               | WM-Columbia Ridge  |
| 11/16/2021                   | CI            | Thinker Toys   | 11/19/2021    | 23.65              | 728625               | WM-Columbia Ridge  |
| 11/16/2021                   | CI            | Thinker Toys   | 11/19/2021    | 22.85              | 728626               | WM-Columbia Ridge  |
| 11/16/2021                   | CI            | Thinker Toys   | 11/19/2021    | 23.8               | 728630               | WM-Columbia Ridge  |
| 11/16/2021                   | CI            | Thinker Toys   | 11/19/2021    | 25.35              | 728631               | WM-Columbia Ridge  |
| 11/16/2021                   | CI            | Thinker Toys   | 11/21/2021    | 24.82              | 728635               | WM-Columbia Ridge  |
| 11/16/2021                   | CI            | Thinker Toys   | 11/21/2021    | 23.31              | 728637               | WM-Columbia Ridge  |
| 11/16/2021                   | CI            | Thinker Toys   | 11/21/2021    | 25.07              | 728648               | WM-Columbia Ridge  |
| 11/16/2021                   | CI            | Thinker Toys   | 11/21/2021    | 23.69              | 728651               | WM-Columbia Ridge  |
| 11/16/2021                   | CI            | Thinker Toys   | 11/21/2021    | 25.47              | 728653               | WM-Columbia Ridge  |
| 11/16/2021                   | CI            | Thinker Toys   | 11/21/2021    | 23.33              | 728660               | WM-Columbia Ridge  |
| 11/16/2021                   | CI            | Thinker Toys   | 11/21/2021    | 24.98              | 728664               | WM-Columbia Ridge  |
| 11/16/2021                   | CI            | Thinker Toys   | 11/16/2021    | 25.27              | 729177               | WM-Columbia Ridge  |
| 11/16/2021                   | CI            | Thinker Toys   | 11/23/2021    | 25.15              | 729180               | WM-Columbia Ridge  |
| 11/16/2021                   | CI            | Thinker Toys   | 11/24/2021    | 24.9               | 729385               | WM-Columbia Ridge  |
| 11/16/2021                   | CI            | Thinker Toys   | 11/24/2021    | 25.92              | 729386               | WM-Columbia Ridge  |
| 11/16/2021                   | CI            | Thinker Toys   | 11/24/2021    | 23.91              | 729387               | WM-Columbia Ridge  |
| 11/16/2021                   | CI            | Thinker Toys   | 11/24/2021    | 26.26              | 729389               | WM-Columbia Ridge  |
| 11/16/2021                   | CI            | Thinker Toys   | 11/19/2021    | 23.35              | 729813               | WM-Columbia Ridge  |
| 11/16/2021                   | CI            | Thinker Toys   | 11/19/2021    | 25.89              | 729814               | WM-Columbia Ridge  |
| 11/16/2021                   | CI            | Thinker Toys   | 11/23/2021    | 25.97              | 729923               | WM-Columbia Ridge  |
| 11/16/2021                   | CI            | Thinker Toys   | 11/29/2021    | 26.5               | 730004               | WM-Columbia Ridge  |
| 11/16/2021                   | CI            | Thinker Toys   | 12/1/2021     | 28.2               | 730243               | WM-Columbia Ridge  |
| 11/16/2021                   | CI            | Thinker Toys   | 12/1/2021     | 28.51              | 730244               | WM-Columbia Ridge  |
| 11/16/2021                   | CI            | Thinker Toys   | 12/1/2021     | 25.87              | 731589               | WM-Columbia Ridge  |
| 11/17/2021                   | CI            | Thinker Toys   | 11/17/2021    | 29.78              | 304616               | Republic Roosevelt |
| 11/17/2021                   | CI            | Thinker Toys   | 11/17/2021    | 29.93              | 304617               | Republic Roosevelt |
| 11/17/2021                   | CI            | Thinker Toys   | 11/17/2021    | 30                 | 304618               | Republic Roosevelt |
| 11/17/2021                   | CI            | Thinker Toys   | 11/17/2021    | 30.35              | 304619               | Republic Roosevelt |
| 11/17/2021                   | CI            | Thinker Toys   | 11/17/2021    | 26.4               | 304620               | Republic Roosevelt |
| 11/17/2021                   | CI            | Thinker Toys   | 11/19/2021    | 26.32              | 728628               | WM-Columbia Ridge  |

### Table B-1. Soil Disposal Documentation Summary

Project No. 190298, The Artise Redevelopment, Bellevue, Washington

| Soil Disposal Loads and Data |               |                |               |                    |                      |                    |
|------------------------------|---------------|----------------|---------------|--------------------|----------------------|--------------------|
| Date Shipped                 | Soil Category | Release Source | Date Received | Weight Ticket Tons | Weight Ticket Number | Receiving Facility |
| 11/17/2021                   | CI            | Thinker Toys   | 11/19/2021    | 24.95              | 728629               | WM-Columbia Ridge  |
| 11/17/2021                   | CI            | Thinker Toys   | 11/21/2021    | 24.8               | 728657               | WM-Columbia Ridge  |
| 11/17/2021                   | CI            | Thinker Toys   | 11/21/2021    | 27.23              | 728658               | WM-Columbia Ridge  |
| 11/17/2021                   | CI            | Thinker Toys   | 11/21/2021    | 24.42              | 728661               | WM-Columbia Ridge  |
| 11/17/2021                   | CI            | Thinker Toys   | 11/21/2021    | 26.45              | 728662               | WM-Columbia Ridge  |
| 11/17/2021                   | CI            | Thinker Toys   | 11/21/2021    | 26.88              | 728663               | WM-Columbia Ridge  |
| 11/17/2021                   | CI            | Thinker Toys   | 11/21/2021    | 26.57              | 728665               | WM-Columbia Ridge  |
| 11/17/2021                   | CI            | Thinker Toys   | 11/21/2021    | 28.89              | 728666               | WM-Columbia Ridge  |
| 11/17/2021                   | CI            | Thinker Toys   | 11/21/2021    | 25.46              | 728667               | WM-Columbia Ridge  |
| 11/17/2021                   | CI            | Thinker Toys   | 11/22/2021    | 27.25              | 728804               | WM-Columbia Ridge  |
| 11/17/2021                   | CI            | Thinker Toys   | 11/22/2021    | 19.78              | 728808               | WM-Columbia Ridge  |
| 11/17/2021                   | CI            | Thinker Toys   | 11/22/2021    | 24.94              | 728809               | WM-Columbia Ridge  |
| 11/17/2021                   | CI            | Thinker Toys   | 11/22/2021    | 24.61              | 728811               | WM-Columbia Ridge  |
| 11/17/2021                   | CI            | Thinker Toys   | 11/22/2021    | 25.57              | 728813               | WM-Columbia Ridge  |
| 11/17/2021                   | CI            | Thinker Toys   | 11/22/2021    | 26.67              | 728814               | WM-Columbia Ridge  |
| 11/17/2021                   | CI            | Thinker Toys   | 11/22/2021    | 25.6               | 728815               | WM-Columbia Ridge  |
| 11/17/2021                   | CI            | Thinker Toys   | 11/22/2021    | 26.08              | 728816               | WM-Columbia Ridge  |
| 11/17/2021                   | CI            | Thinker Toys   | 11/22/2021    | 23.39              | 728818               | WM-Columbia Ridge  |
| 11/17/2021                   | CI            | Thinker Toys   | 11/22/2021    | 25.97              | 728820               | WM-Columbia Ridge  |
| 11/17/2021                   | CI            | Thinker Toys   | 11/22/2021    | 25.51              | 728821               | WM-Columbia Ridge  |
| 11/17/2021                   | CI            | Thinker Toys   | 11/22/2021    | 27.77              | 728823               | WM-Columbia Ridge  |
| 11/17/2021                   | CI            | Thinker Toys   | 11/22/2021    | 28.09              | 728824               | WM-Columbia Ridge  |
| 11/17/2021                   | CI            | Thinker Toys   | 11/23/2021    | 27.73              | 729178               | WM-Columbia Ridge  |
| 11/17/2021                   | CI            | Thinker Toys   | 11/22/2021    | 26.74              | 729497               | WM-Columbia Ridge  |
| 11/17/2021                   | CI            | Thinker Toys   | 11/15/2021    | 26.03              | 729811               | WM-Columbia Ridge  |
| 11/17/2021                   | CI            | Thinker Toys   | 12/1/2021     | 27.44              | 730325               | WM-Columbia Ridge  |
| 11/18/2021                   | CI            | Thinker Toys   | 11/15/2021    | 33.97              | 728244               | WM-Columbia Ridge  |
| 11/18/2021                   | CI            | Thinker Toys   | 11/17/2021    | 25.81              | 728251               | WM-Columbia Ridge  |
| 11/19/2021                   | CI            | Thinker Toys   | 11/19/2021    | 30.55              | 304621               | Republic Roosevelt |
| 11/19/2021                   | CI            | Thinker Toys   | 11/19/2021    | 31.1               | 304622               | Republic Roosevelt |
| 11/19/2021                   | CI            | Thinker Toys   | 11/19/2021    | 30.43              | 304623               | Republic Roosevelt |
| 11/19/2021                   | CI            | Thinker Toys   | 11/19/2021    | 30.73              | 304624               | Republic Roosevelt |
| 11/19/2021                   | CI            | Thinker Toys   | 11/19/2021    | 31.48              | 304625               | Republic Roosevelt |
| 11/19/2021                   | CI            | Thinker Toys   | 11/19/2021    | 31.24              | 304626               | Republic Roosevelt |
| 11/19/2021                   | CI            | Thinker Toys   | 11/19/2021    | 31.27              | 304627               | Republic Roosevelt |
| 11/19/2021                   | CI            | Thinker Toys   | 11/19/2021    | 32.04              | 304628               | Republic Roosevelt |
| 11/19/2021                   | CI            | Thinker Toys   | 11/19/2021    | 30.32              | 304629               | Republic Roosevelt |
| 11/19/2021                   | CI            | Thinker Toys   | 11/19/2021    | 30.54              | 304630               | Republic Roosevelt |
| 11/19/2021                   | CI            | Thinker Toys   | 11/19/2021    | 30.32              | 304631               | Republic Roosevelt |
| 11/19/2021                   | CI            | Thinker Toys   | 11/19/2021    | 27.83              | 304632               | Republic Roosevelt |
| 11/19/2021                   | CI            | Thinker Toys   | 11/19/2021    | 27.55              | 304633               | Republic Roosevelt |
| 11/19/2021                   | CI            | Thinker Toys   | 11/19/2021    | 32.61              | 304634               | Republic Roosevelt |
| 11/19/2021                   | CI            | Thinker Toys   | 11/19/2021    | 27.43              | 304635               | Republic Roosevelt |
| 11/19/2021                   | CI            | Thinker Toys   | 11/19/2021    | 29.65              | 304636               | Republic Roosevelt |
| 11/19/2021                   | CI            | Thinker Toys   | 11/19/2021    | 30.61              | 304637               | Republic Roosevelt |
| 11/19/2021                   | CI            | Thinker Toys   | 11/19/2021    | 28.73              | 304638               | Republic Roosevelt |
| 11/19/2021                   | CI            | Thinker Toys   | 11/19/2021    | 27.87              | 304639               | Republic Roosevelt |
| 11/19/2021                   | CI            | Thinker Toys   | 11/19/2021    | 28.19              | 304640               | Republic Roosevelt |
| 11/19/2021                   | CI            | Thinker Toys   | 11/16/2021    | 24.1               | 728029               | WM-Columbia Ridge  |
| 11/19/2021                   | CI            | Thinker Toys   | 11/16/2021    | 26.24              | 728035               | WM-Columbia Ridge  |
| 11/19/2021                   | CI            | Thinker Toys   | 11/16/2021    | 26.39              | 728047               | WM-Columbia Ridge  |
| 11/19/2021                   | CI            | Thinker Toys   | 11/22/2021    | 26.69              | 728826               | WM-Columbia Ridge  |
| 11/19/2021                   | CI            | Thinker Toys   | 11/22/2021    | 27.43              | 728828               | WM-Columbia Ridge  |
| 11/19/2021                   | CI            | Thinker Toys   | 11/22/2021    | 26.88              | 728830               | WM-Columbia Ridge  |
| 11/19/2021                   | CI            | Thinker Toys   | 11/22/2021    | 26.75              | 728835               | WM-Columbia Ridge  |
| 11/19/2021                   | CI            | Thinker Toys   | 11/23/2021    | 23.93              | 729166               | WM-Columbia Ridge  |
| 11/19/2021                   | CI            | Thinker Toys   | 11/23/2021    | 26.67              | 729168               | WM-Columbia Ridge  |
| 11/19/2021                   | CI            | Thinker Toys   | 11/23/2021    | 26.05              | 729170               | WM-Columbia Ridge  |
| 11/19/2021                   | CI            | Thinker Toys   | 11/23/2021    | 25.5               | 729171               | WM-Columbia Ridge  |
| 11/19/2021                   | CI            | Thinker Toys   | 11/23/2021    | 25.27              | 729172               | WM-Columbia Ridge  |
| 11/19/2021                   | CI            | Thinker Toys   | 11/23/2021    | 27.16              | 729175               | WM-Columbia Ridge  |
| 11/19/2021                   | CI            | Thinker Toys   | 11/24/2021    | 23.16              | 729384               | WM-Columbia Ridge  |
| 11/19/2021                   | CI            | Thinker Toys   | 11/24/2021    | 25.91              | 729391               | WM-Columbia Ridge  |
| 11/19/2021                   | CI            | Thinker Toys   | 11/24/2021    | 25.58              | 729396               | WM-Columbia Ridge  |
| 11/19/2021                   | CI            | Thinker Toys   | 11/24/2021    | 25.19              | 729398               | WM-Columbia Ridge  |
| 11/19/2021                   | CI            | Thinker Toys   | 11/24/2021    | 24.7               | 729401               | WM-Columbia Ridge  |
| 11/19/2021                   | CI            | Thinker Toys   | 12/1/2021     | 22.66              | 732574               | WM-Columbia Ridge  |
| 11/19/2021                   | CI            | Thinker Toys   | 1/20/2022     | 26.5               | 737431               | WM-Columbia Ridge  |
| 11/19/2021                   | CI            | Thinker Toys   | 1/20/2022     | 25.95              | 737432               | WM-Columbia Ridge  |
| 11/20/2021                   | CI            | Thinker Toys   | 11/18/2021    | 26.01              | 728368               | WM-Columbia Ridge  |
| 11/20/2021                   | CI            | Thinker Toys   | 11/18/2021    | 26.06              | 728390               | WM-Columbia Ridge  |
| 11/20/2021                   | CI            | Thinker Toys   | 11/24/2021    | 24.45              | 729392               | WM-Columbia Ridge  |
| 11/20/2021                   | CI            | Thinker Toys   | 11/24/2021    | 28.11              | 729397               | WM-Columbia Ridge  |
| 11/20/2021                   | CI            | Thinker Toys   | 11/25/2021    | 25.58              | 729404               | WM-Columbia Ridge  |
| 11/20/2021                   | CI            | Thinker Toys   | 11/25/2021    | 20.84              | 729405               | WM-Columbia Ridge  |
| 11/20/2021                   | CI            | Thinker Toys   | 11/25/2021    | 25.22              | 729407               | WM-Columbia Ridge  |
| 11/20/2021                   | CI            | Thinker Toys   | 11/25/2021    | 25.82              | 729410               | WM-Columbia Ridge  |
| 11/20/2021                   | CI            | Thinker Toys   | 11/25/2021    | 24.4               | 729413               | WM-Columbia Ridge  |
| 11/20/2021                   | CI            | Thinker Toys   | 11/25/2021    | 25.27              | 729414               | WM-Columbia Ridge  |
| 11/20/2021                   | CI            | Thinker Toys   | 11/25/2021    | 25.06              | 729415               | WM-Columbia Ridge  |
| 11/20/2021                   | CI            | Thinker Toys   | 11/25/2021    | 28.11              | 729416               | WM-Columbia Ridge  |
| 11/20/2021                   | CI            | Thinker Toys   | 11/25/2021    | 25.71              | 729417               | WM-Columbia Ridge  |
| 11/20/2021                   | CI            | Thinker Toys   | 11/25/2021    | 25.87              | 729422               | WM-Columbia Ridge  |
| 11/20/2021                   | CI            | Thinker Toys   | 11/25/2021    | 24.43              | 729425               | WM-Columbia Ridge  |
| 11/20/2021                   | CI            | Thinker Toys   | 11/25/2021    | 23.66              | 729440               | WM-Columbia Ridge  |
| 11/20/2021                   | CI            | Thinker Toys   | 11/25/2021    | 21.66              | 729457               | WM-Columbia Ridge  |
| 11/20/2021                   | CI            | Thinker Toys   | 11/25/2021    | 27.4               | 729458               | WM-Columbia Ridge  |
| 11/20/2021                   | CI            | Thinker Toys   | 11/25/2021    | 25.16              | 729463               | WM-Columbia Ridge  |
| 11/20/2021                   | CI            | Thinker Toys   | 11/25/2021    | 22.67              | 729464               | WM-Columbia Ridge  |
| 11/20/2021                   | CI            | Thinker Toys   | 12/1/2021     | 24.98              | 730246               | WM-Columbia Ridge  |
| 11/20/2021                   | CI            | Thinker Toys   | 12/1/2021     | 28.02              | 730352               | WM-Columbia Ridge  |
| 11/20/2021                   | CI            | Thinker Toys   | 12/2/2021     | 24.99              | 730678               | WM-Columbia Ridge  |
| 11/20/2021                   | CI            | Thinker Toys   | 12/2/2021     | 25.92              | 730680               | WM-Columbia Ridge  |
| 11/20/2021                   | CI            | Thinker Toys   | 12/2/2021     | 24.98              | 730681               | WM-Columbia Ridge  |
| 11/20/2021                   | CI            | Thinker Toys   | 12/2/2021     | 24.81              | 730682               | WM-Columbia Ridge  |
| 11/20/2021                   | CI            | Thinker Toys   | 12/2/2021     | 25.21              | 730685               | WM-Columbia Ridge  |
| 11/20/2021                   | CI            | Thinker Toys   | 12/2/2021     | 24.64              | 730686               | WM-Columbia Ridge  |
| 11/20/2021                   | CI            | Thinker Toys   | 12/2/2021     | 26.85              | 730687               | WM-Columbia Ridge  |
| 11/20/2021                   | CI            | Thinker Toys   | 12/2/2021     | 26.1               | 730696               | WM-Columbia Ridge  |
| 11/20/2021                   | CI            | Thinker Toys   | 12/6/2021     | 25.57              | 731058               | WM-Columbia Ridge  |
| 11/20/2021                   | CI            | Thinker Toys   | 12/15/2021    | 28.56              | 732821               | WM-Columbia Ridge  |
| 11/20/2021                   | CI            | Thinker Toys   | 12/15/2021    | 28.41              | 733479               | WM-Columbia Ridge  |
| 11/22/2021                   | CI            | Thinker Toys   | 11/22/2021    | 30.72              | 304641               | Republic Roosevelt |
| 11/22/2021                   | CI            | Thinker Toys   | 11/22/2021    | 29.36              | 304642               | Republic Roosevelt |
| 11/22/2021                   | CI            | Thinker Toys   | 11/22/2021    | 31.95              | 304643               | Republic Roosevelt |
| 11/22/2021                   | CI            | Thinker Toys   | 11/22/2021    | 28.49              | 304644               | Republic Roosevelt |
| 11/22/2021                   | CI            | Thinker Toys   | 11/22/2021    | 28.24              | 304645               | Republic Roosevelt |

**Table B-1. Soil Disposal Documentation Summary**

Project No. 190298, The Artise Redevelopment, Bellevue, Washington

| Soil Disposal Loads and Data |               |                |               |                    |                      |                    |
|------------------------------|---------------|----------------|---------------|--------------------|----------------------|--------------------|
| Date Shipped                 | Soil Category | Release Source | Date Received | Weight Ticket Tons | Weight Ticket Number | Receiving Facility |
| 11/22/2021                   | CI            | Thinker Toys   | 11/22/2021    | 30.12              | 304646               | Republic Roosevelt |
| 11/22/2021                   | CI            | Thinker Toys   | 11/22/2021    | 29.82              | 304647               | Republic Roosevelt |
| 11/22/2021                   | CI            | Thinker Toys   | 11/22/2021    | 29.71              | 304648               | Republic Roosevelt |
| 11/22/2021                   | CI            | Thinker Toys   | 11/22/2021    | 29.41              | 304649               | Republic Roosevelt |
| 11/22/2021                   | CI            | Thinker Toys   | 11/22/2021    | 27.73              | 305050               | Republic Roosevelt |
| 11/22/2021                   | CI            | Thinker Toys   | 11/22/2021    | 29.49              | 305051               | Republic Roosevelt |
| 11/22/2021                   | CI            | Thinker Toys   | 11/22/2021    | 29.36              | 305052               | Republic Roosevelt |
| 11/22/2021                   | CI            | Thinker Toys   | 11/22/2021    | 28.6               | 305053               | Republic Roosevelt |
| 11/22/2021                   | CI            | Thinker Toys   | 11/22/2021    | 28.78              | 305054               | Republic Roosevelt |
| 11/22/2021                   | CI            | Thinker Toys   | 11/22/2021    | 28.42              | 305055               | Republic Roosevelt |
| 11/22/2021                   | CI            | Thinker Toys   | 11/22/2021    | 29.35              | 305056               | Republic Roosevelt |
| 11/22/2021                   | CI            | Thinker Toys   | 11/22/2021    | 29.01              | 305057               | Republic Roosevelt |
| 11/22/2021                   | CI            | Thinker Toys   | 11/22/2021    | 31.43              | 305058               | Republic Roosevelt |
| 11/22/2021                   | CI            | Thinker Toys   | 11/22/2021    | 30.06              | 305059               | Republic Roosevelt |
| 11/22/2021                   | CI            | Thinker Toys   | 11/22/2021    | 29.06              | 305060               | Republic Roosevelt |
| 11/22/2021                   | CI            | Thinker Toys   | 11/17/2021    | 25                 | 728281               | WM-Columbia Ridge  |
| 11/22/2021                   | CI            | Thinker Toys   | 11/17/2021    | 25.59              | 728288               | WM-Columbia Ridge  |
| 11/22/2021                   | CI            | Thinker Toys   | 11/21/2021    | 26.6               | 728633               | WM-Columbia Ridge  |
| 11/22/2021                   | CI            | Thinker Toys   | 11/21/2021    | 24                 | 728645               | WM-Columbia Ridge  |
| 11/22/2021                   | CI            | Thinker Toys   | 11/24/2021    | 25.83              | 729393               | WM-Columbia Ridge  |
| 11/22/2021                   | CI            | Thinker Toys   | 11/24/2021    | 25.04              | 729402               | WM-Columbia Ridge  |
| 11/22/2021                   | CI            | Thinker Toys   | 11/25/2021    | 25.58              | 729459               | WM-Columbia Ridge  |
| 11/22/2021                   | CI            | Thinker Toys   | 11/25/2021    | 25.07              | 729461               | WM-Columbia Ridge  |
| 11/22/2021                   | CI            | Thinker Toys   | 11/25/2021    | 23.99              | 729466               | WM-Columbia Ridge  |
| 11/22/2021                   | CI            | Thinker Toys   | 11/29/2021    | 24.71              | 729966               | WM-Columbia Ridge  |
| 11/22/2021                   | CI            | Thinker Toys   | 11/29/2021    | 26.25              | 729967               | WM-Columbia Ridge  |
| 11/22/2021                   | CI            | Thinker Toys   | 11/29/2021    | 26.02              | 729968               | WM-Columbia Ridge  |
| 11/22/2021                   | CI            | Thinker Toys   | 11/29/2021    | 25.39              | 729970               | WM-Columbia Ridge  |
| 11/22/2021                   | CI            | Thinker Toys   | 11/29/2021    | 24.43              | 729971               | WM-Columbia Ridge  |
| 11/22/2021                   | CI            | Thinker Toys   | 11/29/2021    | 25                 | 729991               | WM-Columbia Ridge  |
| 11/22/2021                   | CI            | Thinker Toys   | 11/29/2021    | 26.35              | 729996               | WM-Columbia Ridge  |
| 11/22/2021                   | CI            | Thinker Toys   | 11/29/2021    | 24.3               | 729997               | WM-Columbia Ridge  |
| 11/22/2021                   | CI            | Thinker Toys   | 11/29/2021    | 24.97              | 730000               | WM-Columbia Ridge  |
| 11/22/2021                   | CI            | Thinker Toys   | 11/29/2021    | 24.83              | 730005               | WM-Columbia Ridge  |
| 11/22/2021                   | CI            | Thinker Toys   | 11/29/2021    | 22.88              | 730008               | WM-Columbia Ridge  |
| 11/22/2021                   | CI            | Thinker Toys   | 12/1/2021     | 26.13              | 730247               | WM-Columbia Ridge  |
| 11/22/2021                   | CI            | Thinker Toys   | 12/1/2021     | 24.89              | 730249               | WM-Columbia Ridge  |
| 11/22/2021                   | CI            | Thinker Toys   | 12/1/2021     | 25.95              | 730250               | WM-Columbia Ridge  |
| 11/22/2021                   | CI            | Thinker Toys   | 12/1/2021     | 25.9               | 730340               | WM-Columbia Ridge  |
| 11/22/2021                   | CI            | Thinker Toys   | 12/1/2021     | 25.15              | 730360               | WM-Columbia Ridge  |
| 11/22/2021                   | CI            | Thinker Toys   | 12/2/2021     | 25.5               | 730688               | WM-Columbia Ridge  |
| 11/22/2021                   | CI            | Thinker Toys   | 12/2/2021     | 23.52              | 730690               | WM-Columbia Ridge  |
| 11/22/2021                   | CI            | Thinker Toys   | 12/2/2021     | 26.41              | 730691               | WM-Columbia Ridge  |
| 11/22/2021                   | CI            | Thinker Toys   | 12/6/2021     | 24.84              | 731295               | WM-Columbia Ridge  |
| 11/22/2021                   | CI            | Thinker Toys   | 12/12/2021    | 26.04              | 732129               | WM-Columbia Ridge  |
| 11/23/2021                   | CI            | Thinker Toys   | 11/23/2021    | 31.99              | 305061               | Republic Roosevelt |
| 11/23/2021                   | CI            | Thinker Toys   | 11/23/2021    | 29.51              | 305062               | Republic Roosevelt |
| 11/23/2021                   | CI            | Thinker Toys   | 11/23/2021    | 29.51              | 305063               | Republic Roosevelt |
| 11/23/2021                   | CI            | Thinker Toys   | 11/23/2021    | 27.38              | 305064               | Republic Roosevelt |
| 11/23/2021                   | CI            | Thinker Toys   | 11/23/2021    | 31.74              | 305065               | Republic Roosevelt |
| 11/23/2021                   | CI            | Thinker Toys   | 11/23/2021    | 30.72              | 305066               | Republic Roosevelt |
| 11/23/2021                   | CI            | Thinker Toys   | 11/23/2021    | 28.85              | 305067               | Republic Roosevelt |
| 11/23/2021                   | CI            | Thinker Toys   | 11/23/2021    | 30.02              | 305068               | Republic Roosevelt |
| 11/23/2021                   | CI            | Thinker Toys   | 11/23/2021    | 29.13              | 305069               | Republic Roosevelt |
| 11/23/2021                   | CI            | Thinker Toys   | 11/23/2021    | 30.15              | 305070               | Republic Roosevelt |
| 11/23/2021                   | CI            | Thinker Toys   | 11/23/2021    | 30.06              | 305071               | Republic Roosevelt |
| 11/23/2021                   | CI            | Thinker Toys   | 11/23/2021    | 28.96              | 305072               | Republic Roosevelt |
| 11/23/2021                   | CI            | Thinker Toys   | 11/23/2021    | 27.79              | 305073               | Republic Roosevelt |
| 11/23/2021                   | CI            | Thinker Toys   | 11/23/2021    | 28.27              | 305074               | Republic Roosevelt |
| 11/23/2021                   | CI            | Thinker Toys   | 11/23/2021    | 30.02              | 305075               | Republic Roosevelt |
| 11/23/2021                   | CI            | Thinker Toys   | 11/28/2021    | 26.04              | 729610               | WM-Columbia Ridge  |
| 11/23/2021                   | CI            | Thinker Toys   | 11/29/2021    | 19                 | 729958               | WM-Columbia Ridge  |
| 11/23/2021                   | CI            | Thinker Toys   | 11/29/2021    | 25.03              | 729961               | WM-Columbia Ridge  |
| 11/23/2021                   | CI            | Thinker Toys   | 11/29/2021    | 25.85              | 729964               | WM-Columbia Ridge  |
| 11/23/2021                   | CI            | Thinker Toys   | 11/29/2021    | 24.32              | 729987               | WM-Columbia Ridge  |
| 11/23/2021                   | CI            | Thinker Toys   | 11/29/2021    | 24.96              | 729998               | WM-Columbia Ridge  |
| 11/23/2021                   | CI            | Thinker Toys   | 11/29/2021    | 23.91              | 730001               | WM-Columbia Ridge  |
| 11/23/2021                   | CI            | Thinker Toys   | 11/29/2021    | 24.42              | 730006               | WM-Columbia Ridge  |
| 11/23/2021                   | CI            | Thinker Toys   | 12/1/2021     | 24.5               | 730248               | WM-Columbia Ridge  |
| 11/23/2021                   | CI            | Thinker Toys   | 12/1/2021     | 26                 | 730251               | WM-Columbia Ridge  |
| 11/23/2021                   | CI            | Thinker Toys   | 12/1/2021     | 25.36              | 730252               | WM-Columbia Ridge  |
| 11/23/2021                   | CI            | Thinker Toys   | 12/1/2021     | 25.78              | 730253               | WM-Columbia Ridge  |
| 11/23/2021                   | CI            | Thinker Toys   | 12/1/2021     | 25.5               | 730254               | WM-Columbia Ridge  |
| 11/23/2021                   | CI            | Thinker Toys   | 12/1/2021     | 24.48              | 730255               | WM-Columbia Ridge  |
| 11/23/2021                   | CI            | Thinker Toys   | 12/1/2021     | 25.39              | 730256               | WM-Columbia Ridge  |
| 11/23/2021                   | CI            | Thinker Toys   | 12/1/2021     | 26.3               | 730257               | WM-Columbia Ridge  |
| 11/23/2021                   | CI            | Thinker Toys   | 12/1/2021     | 26.84              | 730261               | WM-Columbia Ridge  |
| 11/23/2021                   | CI            | Thinker Toys   | 12/1/2021     | 25.47              | 730346               | WM-Columbia Ridge  |
| 11/23/2021                   | CI            | Thinker Toys   | 12/1/2021     | 24.34              | 730379               | WM-Columbia Ridge  |
| 11/23/2021                   | CI            | Thinker Toys   | 12/2/2021     | 24.03              | 730692               | WM-Columbia Ridge  |
| 11/23/2021                   | CI            | Thinker Toys   | 12/2/2021     | 26.35              | 730694               | WM-Columbia Ridge  |
| 11/23/2021                   | CI            | Thinker Toys   | 12/2/2021     | 24.68              | 730695               | WM-Columbia Ridge  |
| 11/23/2021                   | CI            | Thinker Toys   | 12/2/2021     | 25.19              | 730697               | WM-Columbia Ridge  |
| 11/23/2021                   | CI            | Thinker Toys   | 12/2/2021     | 26.55              | 730698               | WM-Columbia Ridge  |
| 11/23/2021                   | CI            | Thinker Toys   | 12/2/2021     | 26.76              | 730699               | WM-Columbia Ridge  |
| 11/23/2021                   | CI            | Thinker Toys   | 12/6/2021     | 24.15              | 731059               | WM-Columbia Ridge  |
| 11/23/2021                   | CI            | Thinker Toys   | 12/6/2021     | 26.75              | 731061               | WM-Columbia Ridge  |
| 11/23/2021                   | CI            | Thinker Toys   | 12/6/2021     | 24.34              | 731229               | WM-Columbia Ridge  |
| 11/23/2021                   | CI            | Thinker Toys   | 12/6/2021     | 24.34              | 731231               | WM-Columbia Ridge  |
| 11/24/2021                   | CI            | Thinker Toys   | 11/24/2021    | 31.33              | 305076               | Republic Roosevelt |
| 11/24/2021                   | CI            | Thinker Toys   | 11/24/2021    | 30.92              | 305077               | Republic Roosevelt |
| 11/24/2021                   | CI            | Thinker Toys   | 11/26/2021    | 26.83              | 729609               | WM-Columbia Ridge  |
| 11/24/2021                   | CI            | Thinker Toys   | 11/29/2021    | 26.44              | 729965               | WM-Columbia Ridge  |
| 11/24/2021                   | CI            | Thinker Toys   | 11/29/2021    | 26.56              | 729973               | WM-Columbia Ridge  |
| 11/24/2021                   | CI            | Thinker Toys   | 11/29/2021    | 27.21              | 729975               | WM-Columbia Ridge  |
| 11/24/2021                   | CI            | Thinker Toys   | 11/29/2021    | 26.86              | 730002               | WM-Columbia Ridge  |
| 11/24/2021                   | CI            | Thinker Toys   | 11/29/2021    | 25.73              | 730003               | WM-Columbia Ridge  |
| 11/24/2021                   | CI            | Thinker Toys   | 11/29/2021    | 25.73              | 730007               | WM-Columbia Ridge  |
| 11/24/2021                   | CI            | Thinker Toys   | 12/6/2021     | 27.29              | 731060               | WM-Columbia Ridge  |
| 11/24/2021                   | CI            | Thinker Toys   | 12/6/2021     | 25.92              | 731230               | WM-Columbia Ridge  |
| 11/24/2021                   | CI            | Thinker Toys   | 12/15/2021    | 23.96              | 734601               | WM-Columbia Ridge  |
| 11/26/2021                   | CI            | Thinker Toys   | 11/24/2021    | 25.26              | 729395               | WM-Columbia Ridge  |
| 11/26/2021                   | CI            | Thinker Toys   | 11/25/2021    | 21.87              | 729409               | WM-Columbia Ridge  |
| 11/29/2021                   | CI            | Thinker Toys   | 11/29/2021    | 26.79              | 305078               | Republic Roosevelt |
| 11/29/2021                   | CI            | Thinker Toys   | 11/29/2021    | 28.27              | 305079               | Republic Roosevelt |
| 11/29/2021                   | CI            | Thinker Toys   | 11/29/2021    | 29.04              | 305080               | Republic Roosevelt |
| 11/29/2021                   | CI            | Thinker Toys   | 11/29/2021    | 29.25              | 305081               | Republic Roosevelt |

**Table B-1. Soil Disposal Documentation Summary**

Project No. 190298, The Artise Redevelopment, Bellevue, Washington

| Soil Disposal Loads and Data |               |                |               |                    |                      |                    |
|------------------------------|---------------|----------------|---------------|--------------------|----------------------|--------------------|
| Date Shipped                 | Soil Category | Release Source | Date Received | Weight Ticket Tons | Weight Ticket Number | Receiving Facility |
| 11/29/2021                   | CI            | Thinker Toys   | 11/29/2021    | 30.86              | 305082               | Republic Roosevelt |
| 11/29/2021                   | CI            | Thinker Toys   | 11/29/2021    | 30.6               | 305083               | Republic Roosevelt |
| 11/29/2021                   | CI            | Thinker Toys   | 11/29/2021    | 31.8               | 305084               | Republic Roosevelt |
| 11/29/2021                   | CI            | Thinker Toys   | 11/29/2021    | 29.59              | 305085               | Republic Roosevelt |
| 11/29/2021                   | CI            | Thinker Toys   | 11/29/2021    | 29.87              | 305086               | Republic Roosevelt |
| 11/29/2021                   | CI            | Thinker Toys   | 11/29/2021    | 29.82              | 305087               | Republic Roosevelt |
| 11/29/2021                   | CI            | Thinker Toys   | 11/29/2021    | 31.21              | 305088               | Republic Roosevelt |
| 11/29/2021                   | CI            | Thinker Toys   | 11/29/2021    | 31.78              | 305089               | Republic Roosevelt |
| 11/29/2021                   | CI            | Thinker Toys   | 11/29/2021    | 33.47              | 305090               | Republic Roosevelt |
| 11/29/2021                   | CI            | Thinker Toys   | 11/29/2021    | 33.88              | 305091               | Republic Roosevelt |
| 11/29/2021                   | CI            | Thinker Toys   |               | 25.59              | 729807               | WM-Columbia Ridge  |
| 11/29/2021                   | CI            | Thinker Toys   | 11/15/2021    | 26.58              | 729812               | WM-Columbia Ridge  |
| 11/29/2021                   | CI            | Thinker Toys   | 11/10/2021    | 3.03               | 729815               | WM-Columbia Ridge  |
| 11/29/2021                   | CI            | Thinker Toys   | 12/1/2021     | 24.43              | 730377               | WM-Columbia Ridge  |
| 11/29/2021                   | CI            | Thinker Toys   | 12/1/2021     | 24.65              | 730378               | WM-Columbia Ridge  |
| 11/29/2021                   | CI            | Thinker Toys   | 12/1/2021     | 26.5               | 730380               | WM-Columbia Ridge  |
| 11/29/2021                   | CI            | Thinker Toys   | 12/1/2021     | 28.96              | 730381               | WM-Columbia Ridge  |
| 11/29/2021                   | CI            | Thinker Toys   | 12/1/2021     | 26.5               | 730382               | WM-Columbia Ridge  |
| 11/29/2021                   | CI            | Thinker Toys   | 12/1/2021     | 25.17              | 730383               | WM-Columbia Ridge  |
| 11/29/2021                   | CI            | Thinker Toys   | 12/1/2021     | 27.2               | 730384               | WM-Columbia Ridge  |
| 11/29/2021                   | CI            | Thinker Toys   | 12/1/2021     | 26.94              | 730385               | WM-Columbia Ridge  |
| 11/29/2021                   | CI            | Thinker Toys   | 12/1/2021     | 28.27              | 730387               | WM-Columbia Ridge  |
| 11/29/2021                   | CI            | Thinker Toys   | 12/2/2021     | 27.62              | 730700               | WM-Columbia Ridge  |
| 11/29/2021                   | CI            | Thinker Toys   | 12/2/2021     | 29.67              | 730702               | WM-Columbia Ridge  |
| 11/29/2021                   | CI            | Thinker Toys   | 12/2/2021     | 27.19              | 730704               | WM-Columbia Ridge  |
| 11/29/2021                   | CI            | Thinker Toys   | 12/8/2021     | 28.15              | 731549               | WM-Columbia Ridge  |
| 12/1/2021                    | CI            | Thinker Toys   | 11/25/2021    | 27.54              | 730258               | WM-Columbia Ridge  |
| 12/2/2021                    | CI            | Thinker Toys   | 12/2/2021     | 29.35              | 305092               | Republic Roosevelt |
| 12/2/2021                    | CI            | Thinker Toys   | 12/2/2021     | 31.42              | 305093               | Republic Roosevelt |
| 12/2/2021                    | CI            | Thinker Toys   | 12/2/2021     | 29.66              | 305094               | Republic Roosevelt |
| 12/2/2021                    | CI            | Thinker Toys   | 12/2/2021     | 31.63              | 305095               | Republic Roosevelt |
| 12/2/2021                    | CI            | Thinker Toys   | 12/2/2021     | 32.2               | 305096               | Republic Roosevelt |
| 12/2/2021                    | CI            | Thinker Toys   | 12/2/2021     | 32.06              | 305097               | Republic Roosevelt |
| 12/2/2021                    | CI            | Thinker Toys   | 12/2/2021     | 30.76              | 305098               | Republic Roosevelt |
| 12/2/2021                    | CI            | Thinker Toys   | 12/2/2021     | 32.86              | 305099               | Republic Roosevelt |
| 12/2/2021                    | CI            | Thinker Toys   | 12/2/2021     | 30.29              | 305150               | Republic Roosevelt |
| 12/2/2021                    | CI            | Thinker Toys   | 12/2/2021     | 31.46              | 305151               | Republic Roosevelt |
| 12/2/2021                    | CI            | Thinker Toys   | 12/2/2021     | 32.19              | 305152               | Republic Roosevelt |
| 12/2/2021                    | CI            | Thinker Toys   | 12/2/2021     | 31.52              | 305153               | Republic Roosevelt |
| 12/2/2021                    | CI            | Thinker Toys   | 12/2/2021     | 29.5               | 305154               | Republic Roosevelt |
| 12/2/2021                    | CI            | Thinker Toys   | 12/2/2021     | 30.28              | 305155               | Republic Roosevelt |
| 12/2/2021                    | CI            | Thinker Toys   | 12/2/2021     | 30.48              | 305156               | Republic Roosevelt |
| 12/2/2021                    | CI            | Thinker Toys   | 12/2/2021     | 32.8               | 305157               | Republic Roosevelt |
| 12/2/2021                    | CI            | Thinker Toys   | 12/2/2021     | 32.04              | 305158               | Republic Roosevelt |
| 12/2/2021                    | CI            | Thinker Toys   | 12/2/2021     | 30.2               | 305159               | Republic Roosevelt |
| 12/2/2021                    | CI            | Thinker Toys   | 12/2/2021     | 29.61              | 305160               | Republic Roosevelt |
| 12/2/2021                    | CI            | Thinker Toys   | 12/6/2021     | 27.11              | 731096               | WM-Columbia Ridge  |
| 12/2/2021                    | CI            | Thinker Toys   | 12/6/2021     | 22.95              | 731114               | WM-Columbia Ridge  |
| 12/2/2021                    | CI            | Thinker Toys   | 12/6/2021     | 23.63              | 731117               | WM-Columbia Ridge  |
| 12/2/2021                    | CI            | Thinker Toys   | 12/4/2021     | 27.15              | 731121               | WM-Columbia Ridge  |
| 12/2/2021                    | CI            | Thinker Toys   | 12/6/2021     | 26.43              | 731124               | WM-Columbia Ridge  |
| 12/2/2021                    | CI            | Thinker Toys   | 12/6/2021     | 26.82              | 731127               | WM-Columbia Ridge  |
| 12/2/2021                    | CI            | Thinker Toys   | 12/6/2021     | 28.13              | 731129               | WM-Columbia Ridge  |
| 12/2/2021                    | CI            | Thinker Toys   | 12/6/2021     | 27.11              | 731159               | WM-Columbia Ridge  |
| 12/2/2021                    | CI            | Thinker Toys   | 12/6/2021     | 27.06              | 731163               | WM-Columbia Ridge  |
| 12/2/2021                    | CI            | Thinker Toys   | 12/6/2021     | 26.62              | 731167               | WM-Columbia Ridge  |
| 12/2/2021                    | CI            | Thinker Toys   | 12/6/2021     | 23.92              | 731182               | WM-Columbia Ridge  |
| 12/2/2021                    | CI            | Thinker Toys   | 12/6/2021     | 27.48              | 731219               | WM-Columbia Ridge  |
| 12/2/2021                    | CI            | Thinker Toys   | 12/6/2021     | 26.18              | 731221               | WM-Columbia Ridge  |
| 12/2/2021                    | CI            | Thinker Toys   | 12/6/2021     | 27.96              | 731223               | WM-Columbia Ridge  |
| 12/2/2021                    | CI            | Thinker Toys   | 12/6/2021     | 25.15              | 731224               | WM-Columbia Ridge  |
| 12/2/2021                    | CI            | Thinker Toys   | 12/6/2021     | 26.48              | 731225               | WM-Columbia Ridge  |
| 12/2/2021                    | CI            | Thinker Toys   | 12/6/2021     | 26.94              | 731226               | WM-Columbia Ridge  |
| 12/2/2021                    | CI            | Thinker Toys   | 12/6/2021     | 26.18              | 731227               | WM-Columbia Ridge  |
| 12/2/2021                    | CI            | Thinker Toys   | 12/6/2021     | 25.81              | 731228               | WM-Columbia Ridge  |
| 12/2/2021                    | CI            | Thinker Toys   | 12/7/2021     | 27.83              | 731290               | WM-Columbia Ridge  |
| 12/2/2021                    | CI            | Thinker Toys   | 12/7/2021     | 27.5               | 731291               | WM-Columbia Ridge  |
| 12/2/2021                    | CI            | Thinker Toys   | 12/7/2021     | 26.85              | 731292               | WM-Columbia Ridge  |
| 12/2/2021                    | CI            | Thinker Toys   | 12/6/2021     | 26.73              | 731294               | WM-Columbia Ridge  |
| 12/2/2021                    | CI            | Thinker Toys   | 1/20/2022     | 29.73              | 737433               | WM-Columbia Ridge  |
| 12/2/2021                    | CI            | Thinker Toys   | 1/20/2022     | 25.8               | 737434               | WM-Columbia Ridge  |
| 12/3/2021                    | CI            | Thinker Toys   | 12/2/2021     | 23.17              | 730679               | WM-Columbia Ridge  |
| 12/3/2021                    | Impacted      | Unknown PCE    | 12/3/2021     | 29.73              | 1120561248           | Cadman CL2         |
| 12/3/2021                    | Impacted      | Unknown PCE    | 12/3/2021     | 28.25              | 1120561251           | Cadman CL2         |
| 12/3/2021                    | Impacted      | Unknown PCE    | 12/3/2021     | 32.36              | 1120561239           | Cadman CL2         |
| 12/6/2021                    | CI            | Thinker Toys   | 12/1/2021     | 28.08              | 730366               | WM-Columbia Ridge  |
| 12/6/2021                    | CI            | Thinker Toys   | 12/2/2021     | 26.93              | 730703               | WM-Columbia Ridge  |
| 12/6/2021                    | CI            | Thinker Toys   | 11/25/2021    | 28.19              | 731017               | WM-Columbia Ridge  |
| 12/6/2021                    | CI            | Thinker Toys   | 11/25/2021    | 26.21              | 731018               | WM-Columbia Ridge  |
| 12/6/2021                    | CI            | Thinker Toys   | 11/25/2021    | 26.92              | 731019               | WM-Columbia Ridge  |
| 12/6/2021                    | CI            | Thinker Toys   | 11/25/2021    | 26.99              | 731020               | WM-Columbia Ridge  |
| 12/6/2021                    | CI            | Thinker Toys   | 11/25/2021    | 26.34              | 731021               | WM-Columbia Ridge  |
| 12/6/2021                    | CI            | Thinker Toys   | 12/8/2021     | 28.89              | 731542               | WM-Columbia Ridge  |
| 12/6/2021                    | CI            | Thinker Toys   | 12/8/2021     | 29.21              | 731544               | WM-Columbia Ridge  |
| 12/6/2021                    | CI            | Thinker Toys   | 12/8/2021     | 28.81              | 731546               | WM-Columbia Ridge  |
| 12/6/2021                    | CI            | Thinker Toys   | 12/8/2021     | 29.36              | 731547               | WM-Columbia Ridge  |
| 12/6/2021                    | CI            | Thinker Toys   | 12/8/2021     | 28.87              | 731551               | WM-Columbia Ridge  |
| 12/6/2021                    | CI            | Thinker Toys   | 12/8/2021     | 28.69              | 731553               | WM-Columbia Ridge  |
| 12/6/2021                    | CI            | Thinker Toys   | 12/8/2021     | 28.48              | 731554               | WM-Columbia Ridge  |
| 12/6/2021                    | CI            | Thinker Toys   | 12/8/2021     | 27                 | 731556               | WM-Columbia Ridge  |
| 12/6/2021                    | CI            | Thinker Toys   | 12/9/2021     | 28.3               | 731930               | WM-Columbia Ridge  |
| 12/6/2021                    | CI            | Thinker Toys   | 12/9/2021     | 29.41              | 731932               | WM-Columbia Ridge  |
| 12/6/2021                    | CI            | Thinker Toys   | 12/9/2021     | 26.44              | 731934               | WM-Columbia Ridge  |
| 12/6/2021                    | CI            | Thinker Toys   | 12/9/2021     | 28.06              | 731938               | WM-Columbia Ridge  |
| 12/6/2021                    | CI            | Thinker Toys   | 12/9/2021     | 29                 | 731940               | WM-Columbia Ridge  |
| 12/6/2021                    | CI            | Thinker Toys   | 12/9/2021     | 28.2               | 731941               | WM-Columbia Ridge  |
| 12/6/2021                    | CI            | Thinker Toys   | 12/9/2021     | 28.19              | 731942               | WM-Columbia Ridge  |
| 12/6/2021                    | CI            | Thinker Toys   | 12/9/2021     | 29.02              | 731943               | WM-Columbia Ridge  |
| 12/7/2021                    | CI            | Thinker Toys   | 12/4/2021     | 28.35              | 731215               | WM-Columbia Ridge  |
| 12/7/2021                    | CI            | Thinker Toys   | 12/4/2021     | 25.28              | 731222               | WM-Columbia Ridge  |
| 12/9/2021                    | CI            | Thinker Toys   | 12/9/2021     | 32.93              | 305161               | Republic Roosevelt |
| 12/9/2021                    | CI            | Thinker Toys   | 12/9/2021     | 32.06              | 305162               | Republic Roosevelt |
| 12/9/2021                    | CI            | Thinker Toys   | 12/9/2021     | 33.32              | 305163               | Republic Roosevelt |
| 12/9/2021                    | CI            | Thinker Toys   | 12/9/2021     | 30.45              | 305164               | Republic Roosevelt |
| 12/9/2021                    | CI            | Thinker Toys   | 12/9/2021     | 31.16              | 305165               | Republic Roosevelt |
| 12/9/2021                    | CI            | Thinker Toys   | 12/9/2021     | 29.11              | 305166               | Republic Roosevelt |
| 12/9/2021                    | CI            | Thinker Toys   | 12/9/2021     | 30.7               | 305167               | Republic Roosevelt |

# Table B-1. Soil Disposal Documentation Summary

Project No. 190298, The Artise Redevelopment, Bellevue, Washington

| Soil Disposal Loads and Data |               |                |               |                    |                      |                    |
|------------------------------|---------------|----------------|---------------|--------------------|----------------------|--------------------|
| Date Shipped                 | Soil Category | Release Source | Date Received | Weight Ticket Tons | Weight Ticket Number | Receiving Facility |
| 12/9/2021                    | CI            | Thinker Toys   | 12/9/2021     | 30.03              | 305168               | Republic Roosevelt |
| 12/9/2021                    | CI            | Thinker Toys   | 12/9/2021     | 27.65              | 305169               | Republic Roosevelt |
| 12/9/2021                    | CI            | Thinker Toys   | 12/9/2021     | 30.66              | 305170               | Republic Roosevelt |
| 12/9/2021                    | CI            | Thinker Toys   | 10/13/2021    | 28.05              | 732113               | WM-Columbia Ridge  |
| 12/9/2021                    | CI            | Thinker Toys   | 12/10/2021    | 25.32              | 732529               | WM-Columbia Ridge  |
| 12/9/2021                    | CI            | Thinker Toys   | 12/10/2021    | 25.5               | 732530               | WM-Columbia Ridge  |
| 12/9/2021                    | CI            | Thinker Toys   | 12/10/2021    | 28.15              | 732531               | WM-Columbia Ridge  |
| 12/9/2021                    | CI            | Thinker Toys   | 12/10/2021    | 26.58              | 732532               | WM-Columbia Ridge  |
| 12/9/2021                    | CI            | Thinker Toys   | 12/10/2021    | 27.45              | 732533               | WM-Columbia Ridge  |
| 12/9/2021                    | CI            | Thinker Toys   | 12/10/2021    | 27.57              | 732534               | WM-Columbia Ridge  |
| 12/9/2021                    | CI            | Thinker Toys   | 12/10/2021    | 26.77              | 732535               | WM-Columbia Ridge  |
| 12/9/2021                    | CI            | Thinker Toys   | 12/10/2021    | 26.52              | 732536               | WM-Columbia Ridge  |
| 12/9/2021                    | CI            | Thinker Toys   | 12/10/2021    | 28.49              | 735339               | WM-Columbia Ridge  |
| 1/12/2022                    | CI            | Thinker Toys   | 1/12/2022     | 32.37              | 916251               | WM-Wenatchee       |
| 1/12/2022                    | CI            | Thinker Toys   | 1/12/2022     | 30.56              | 916252               | WM-Wenatchee       |
| 1/12/2022                    | CI            | Thinker Toys   | 1/12/2022     | 32.13              | 916255               | WM-Wenatchee       |
| 1/12/2022                    | CI            | Thinker Toys   | 1/12/2022     | 32.67              | 916256               | WM-Wenatchee       |
| 1/12/2022                    | CI            | Thinker Toys   | 1/12/2022     | 34.27              | 916257               | WM-Wenatchee       |
| 1/12/2022                    | CI            | Thinker Toys   | 1/12/2022     | 33.52              | 916258               | WM-Wenatchee       |
| 1/12/2022                    | CI            | Thinker Toys   | 1/12/2022     | 31.56              | 916259               | WM-Wenatchee       |
| 1/12/2022                    | CI            | Thinker Toys   | 1/12/2022     | 32.58              | 916263               | WM-Wenatchee       |
| 1/12/2022                    | CI            | Thinker Toys   | 1/12/2022     | 32.05              | 916265               | WM-Wenatchee       |
| 1/12/2022                    | CI            | Thinker Toys   | 1/12/2022     | 28.98              | 916267               | WM-Wenatchee       |
| 1/13/2022                    | Impacted      | Unknown PCE    | 1/13/2022     | 31.19              | 1120561625           |                    |
| 1/13/2022                    | CI            | Thinker Toys   | 1/13/2022     | 28.56              | 916336               | WM-Wenatchee       |
| 1/13/2022                    | CI            | Thinker Toys   | 1/13/2022     | 32.36              | 916339               | WM-Wenatchee       |
| 1/13/2022                    | CI            | Thinker Toys   | 1/13/2022     | 29.75              | 916345               | WM-Wenatchee       |
| 1/13/2022                    | CI            | Thinker Toys   | 1/13/2022     | 32.64              | 916346               | WM-Wenatchee       |
| 1/13/2022                    | CI            | Thinker Toys   | 1/13/2022     | 33.08              | 916348               | WM-Wenatchee       |
| 1/13/2022                    | CI            | Thinker Toys   | 1/13/2022     | 33.3               | 916351               | WM-Wenatchee       |
| 1/13/2022                    | CI            | Thinker Toys   | 1/13/2022     | 29.91              | 916352               | WM-Wenatchee       |
| 1/13/2022                    | CI            | Thinker Toys   | 1/13/2022     | 29.55              | 916353               | WM-Wenatchee       |
| 1/13/2022                    | CI            | Thinker Toys   | 1/13/2022     | 30.14              | 916356               | WM-Wenatchee       |
| 1/14/2022                    | CI            | Thinker Toys   | 1/14/2022     | 30.74              | 916445               | WM-Wenatchee       |
| 1/14/2022                    | CI            | Thinker Toys   | 1/14/2022     | 32.36              | 916446               | WM-Wenatchee       |
| 1/14/2022                    | CI            | Thinker Toys   | 1/14/2022     | 31.6               | 916449               | WM-Wenatchee       |
| 1/14/2022                    | CI            | Thinker Toys   | 1/14/2022     | 33.16              | 916452               | WM-Wenatchee       |
| 1/14/2022                    | CI            | Thinker Toys   | 1/14/2022     | 32.81              | 916453               | WM-Wenatchee       |
| 1/14/2022                    | CI            | Thinker Toys   | 1/14/2022     | 33.16              | 916455               | WM-Wenatchee       |
| 1/14/2022                    | CI            | Thinker Toys   | 1/14/2022     | 29.13              | 916456               | WM-Wenatchee       |
| 1/14/2022                    | CI            | Thinker Toys   | 1/14/2022     | 30.18              | 916459               | WM-Wenatchee       |
| 1/19/2022                    | CI            | Thinker Toys   | 1/19/2022     | 29.62              | 916727               | WM-Wenatchee       |
| 1/19/2022                    | CI            | Thinker Toys   | 1/19/2022     | 34.37              | 916731               | WM-Wenatchee       |
| 1/19/2022                    | CI            | Thinker Toys   | 1/19/2022     | 32.89              | 916732               | WM-Wenatchee       |
| 1/19/2022                    | CI            | Thinker Toys   | 1/19/2022     | 30.32              | 916735               | WM-Wenatchee       |
| 1/19/2022                    | CI            | Thinker Toys   | 1/19/2022     | 28.88              | 916742               | WM-Wenatchee       |
| 1/19/2022                    | CI            | Thinker Toys   | 1/19/2022     | 30.66              | 916743               | WM-Wenatchee       |
| 1/19/2022                    | CI            | Thinker Toys   | 1/19/2022     | 32.67              | 916746               | WM-Wenatchee       |
| 1/19/2022                    | CI            | Thinker Toys   | 1/19/2022     | 28.85              | 916747               | WM-Wenatchee       |
| 1/19/2022                    | CI            | Thinker Toys   | 1/19/2022     | 42.27              | 916749               | WM-Wenatchee       |
| 1/19/2022                    | CI            | Thinker Toys   | 1/19/2022     | 41.5               | 916752               | WM-Wenatchee       |
| 1/20/2022                    | CI            | Thinker Toys   | 1/20/2022     | 29.94              | 916833               | WM-Wenatchee       |
| 1/20/2022                    | CI            | Thinker Toys   | 1/20/2022     | 28.97              | 916834               | WM-Wenatchee       |
| 1/20/2022                    | CI            | Thinker Toys   | 1/20/2022     | 34                 | 916836               | WM-Wenatchee       |
| 1/20/2022                    | CI            | Thinker Toys   | 1/20/2022     | 34.46              | 916837               | WM-Wenatchee       |
| 1/20/2022                    | CI            | Thinker Toys   | 1/20/2022     | 33.63              | 916838               | WM-Wenatchee       |
| 1/20/2022                    | CI            | Thinker Toys   | 1/20/2022     | 34.78              | 916842               | WM-Wenatchee       |
| 1/20/2022                    | CI            | Thinker Toys   | 1/20/2022     | 31.88              | 916843               | WM-Wenatchee       |
| 1/20/2022                    | CI            | Thinker Toys   | 1/20/2022     | 34.36              | 916845               | WM-Wenatchee       |
| 1/20/2022                    | CI            | Thinker Toys   | 1/20/2022     | 32.41              | 916854               | WM-Wenatchee       |
| 1/20/2022                    | CI            | Thinker Toys   | 1/20/2022     | 30.01              | 916857               | WM-Wenatchee       |
| 1/21/2022                    | CI            | Thinker Toys   | 1/21/2022     | 31.63              | 916933               | WM-Wenatchee       |
| 1/21/2022                    | CI            | Thinker Toys   | 1/21/2022     | 30.44              | 916934               | WM-Wenatchee       |
| 1/21/2022                    | CI            | Thinker Toys   | 1/21/2022     | 32.19              | 916936               | WM-Wenatchee       |
| 1/21/2022                    | CI            | Thinker Toys   | 1/21/2022     | 30.79              | 916949               | WM-Wenatchee       |
| 1/25/2022                    | CI            | Thinker Toys   | 1/25/2022     | 29.01              | 917117               | WM-Wenatchee       |
| 1/25/2022                    | CI            | Thinker Toys   | 1/25/2022     | 31.03              | 917123               | WM-Wenatchee       |
| 1/25/2022                    | CI            | Thinker Toys   | 1/25/2022     | 28.95              | 917124               | WM-Wenatchee       |
| 1/25/2022                    | CI            | Thinker Toys   | 1/25/2022     | 29.83              | 917127               | WM-Wenatchee       |
| 1/25/2022                    | CI            | Thinker Toys   | 1/25/2022     | 32.46              | 917128               | WM-Wenatchee       |
| 1/25/2022                    | CI            | Thinker Toys   | 1/25/2022     | 29.49              | 917135               | WM-Wenatchee       |
| 1/25/2022                    | CI            | Thinker Toys   | 1/25/2022     | 35.65              | 917137               | WM-Wenatchee       |
| 1/25/2022                    | CI            | Thinker Toys   | 1/25/2022     | 33.4               | 917149               | WM-Wenatchee       |
| 1/26/2022                    | CI            | Thinker Toys   | 1/26/2022     | 28.44              | 917230               | WM-Wenatchee       |
| 1/26/2022                    | CI            | Thinker Toys   | 1/27/2022     | 33.97              | 917231               | WM-Wenatchee       |
| 1/26/2022                    | CI            | Thinker Toys   | 1/31/2022     | 34.34              | 917233               | WM-Wenatchee       |
| 1/26/2022                    | CI            | Thinker Toys   | 1/28/2022     | 30.62              | 917234               | WM-Wenatchee       |
| 1/26/2022                    | CI            | Thinker Toys   | 1/30/2022     | 33.33              | 917235               | WM-Wenatchee       |
| 1/26/2022                    | CI            | Thinker Toys   | 2/1/2022      | 34.11              | 917237               | WM-Wenatchee       |
| 1/26/2022                    | CI            | Thinker Toys   | 2/2/2022      | 31.61              | 917238               | WM-Wenatchee       |
| 1/26/2022                    | CI            | Thinker Toys   | 1/29/2022     | 31.49              | 917240               | WM-Wenatchee       |
| 1/27/2022                    | CI            | Thinker Toys   | 2/3/2022      | 29.53              | 917329               | WM-Wenatchee       |
| 1/27/2022                    | CI            | Thinker Toys   | 2/4/2022      | 30.7               | 917330               | WM-Wenatchee       |
| 1/27/2022                    | CI            | Thinker Toys   | 2/5/2022      | 33.39              | 917334               | WM-Wenatchee       |
| 1/27/2022                    | CI            | Thinker Toys   | 2/6/2022      | 34.34              | 917335               | WM-Wenatchee       |
| 1/27/2022                    | CI            | Thinker Toys   | 2/7/2022      | 32.6               | 917340               | WM-Wenatchee       |
| 1/27/2022                    | CI            | Thinker Toys   | 2/8/2022      | 32.54              | 917341               | WM-Wenatchee       |
| 1/27/2022                    | CI            | Thinker Toys   | 2/9/2022      | 34.04              | 917349               | WM-Wenatchee       |
| 1/27/2022                    | CI            | Thinker Toys   | 2/10/2022     | 31.98              | 917350               | WM-Wenatchee       |
| 1/28/2022                    | CI            | Thinker Toys   | 2/11/2022     | 29.88              | 917428               | WM-Wenatchee       |
| 1/28/2022                    | CI            | Thinker Toys   | 2/12/2022     | 32.87              | 917431               | WM-Wenatchee       |
| 1/28/2022                    | CI            | Thinker Toys   | 2/13/2022     | 33.62              | 917432               | WM-Wenatchee       |
| 1/28/2022                    | CI            | Thinker Toys   | 2/14/2022     | 36.37              | 917436               | WM-Wenatchee       |
| 1/28/2022                    | CI            | Thinker Toys   | 2/15/2022     | 31.37              | 917438               | WM-Wenatchee       |
| 1/28/2022                    | CI            | Thinker Toys   | 2/16/2022     | 29.56              | 917439               | WM-Wenatchee       |
| 1/28/2022                    | CI            | Thinker Toys   | 2/17/2022     | 28.24              | 917440               | WM-Wenatchee       |
| 1/28/2022                    | CI            | Thinker Toys   | 2/18/2022     | 29.82              | 917443               | WM-Wenatchee       |
| 2/3/2022                     | CI            | Thinker Toys   | 2/3/2022      | 29.63              | 917820               | WM-Wenatchee       |
| 2/3/2022                     | CI            | Thinker Toys   | 2/3/2022      | 33.14              | 917821               | WM-Wenatchee       |
| 2/3/2022                     | CI            | Thinker Toys   | 2/3/2022      | 30.29              | 917832               | WM-Wenatchee       |
| 2/3/2022                     | CI            | Thinker Toys   | 2/3/2022      | 30.76              | 917833               | WM-Wenatchee       |
| 2/3/2022                     | CI            | Thinker Toys   | 2/3/2022      | 31.91              | 917834               | WM-Wenatchee       |
| 2/9/2022                     | CI            | Thinker Toys   | 2/9/2022      | 32.78              | 918200               | WM-Wenatchee       |
| 2/9/2022                     | CI            | Thinker Toys   | 2/9/2022      | 32.32              | 918204               | WM-Wenatchee       |
| 2/9/2022                     | CI            | Thinker Toys   | 2/9/2022      | 33.57              | 918205               | WM-Wenatchee       |
| 2/9/2022                     | CI            | Thinker Toys   | 2/9/2022      | 30.77              | 918206               | WM-Wenatchee       |
| 2/9/2022                     | CI            | Thinker Toys   | 2/9/2022      | 32.42              | 918209               | WM-Wenatchee       |

## Table B-1. Soil Disposal Documentation Summary

Project No. 190298, The Artise Redevelopment, Bellevue, Washington

| Soil Disposal Loads and Data |               |                         |               |                    |                      |                    |
|------------------------------|---------------|-------------------------|---------------|--------------------|----------------------|--------------------|
| Date Shipped                 | Soil Category | Release Source          | Date Received | Weight Ticket Tons | Weight Ticket Number | Receiving Facility |
| 2/9/2022                     | CI            | Thinker Toys            | 2/9/2022      | 32.4               | 918211               | WM-Wenatchee       |
| 2/9/2022                     | CI            | Thinker Toys            | 2/9/2022      | 28.23              | 918220               | WM-Wenatchee       |
| 2/9/2022                     | CI            | Thinker Toys            | 2/9/2022      | 30.67              | 919210               | WM-Wenatchee       |
| 2/10/2022                    | CI            | Thinker Toys            | 2/10/2022     | 30.38              | 918288               | WM-Wenatchee       |
| 2/10/2022                    | CI            | Thinker Toys            | 2/10/2022     | 29.39              | 918291               | WM-Wenatchee       |
| 2/10/2022                    | CI            | Thinker Toys            | 2/10/2022     | 32.34              | 918292               | WM-Wenatchee       |
| 2/10/2022                    | CI            | Thinker Toys            | 2/10/2022     | 31.21              | 918294               | WM-Wenatchee       |
| 2/10/2022                    | CI            | Thinker Toys            | 2/10/2022     | 32.53              | 918304               | WM-Wenatchee       |
| 2/10/2022                    | CI            | Thinker Toys            | 2/10/2022     | 28.52              | 918308               | WM-Wenatchee       |
| 2/10/2022                    | CI            | Thinker Toys            | 2/10/2022     | 32.77              | 918311               | WM-Wenatchee       |
| 2/11/2022                    | CI            | Thinker Toys            | 2/11/2022     | 31.14              | 918381               | WM-Wenatchee       |
| 2/11/2022                    | CI            | Thinker Toys            | 2/11/2022     | 30.93              | 918382               | WM-Wenatchee       |
| 2/11/2022                    | CI            | Thinker Toys            | 2/11/2022     | 30.15              | 918386               | WM-Wenatchee       |
| 2/11/2022                    | CI            | Thinker Toys            | 2/11/2022     | 33.85              | 918389               | WM-Wenatchee       |
| 2/11/2022                    | CI            | Thinker Toys            | 2/11/2022     | 33.81              | 918391               | WM-Wenatchee       |
| 2/11/2022                    | CI            | Thinker Toys            | 2/11/2022     | 28.57              | 918394               | WM-Wenatchee       |
| 2/11/2022                    | CI            | Thinker Toys            | 2/11/2022     | 31.35              | 918396               | WM-Wenatchee       |
| 2/11/2022                    | CI            | Thinker Toys            | 2/11/2022     | 34.62              | 918397               | WM-Wenatchee       |
| 2/16/2022                    | Contaminated  | Residential Heating Oil | 2/16/2022     | 32.93              | 1124517197           | Cadman CL3         |
| 2/16/2022                    | Contaminated  | Residential Heating Oil | 2/16/2022     | 34.9               | 1124517199           | Cadman CL3         |
| 2/16/2022                    | Contaminated  | Residential Heating Oil | 2/16/2022     | 34.71              | 1124517202           | Cadman CL3         |
| 2/18/2022                    | CI            | Thinker Toys            | 2/18/2022     | 29.98              | 918886               | WM-Wenatchee       |
| 2/18/2022                    | CI            | Thinker Toys            | 2/18/2022     | 30.04              | 918887               | WM-Wenatchee       |
| 2/21/2022                    | CI            | Thinker Toys            | 2/21/2022     | 30.54              | 918987               | WM-Wenatchee       |
| 2/21/2022                    | CI            | Thinker Toys            | 2/21/2022     | 33.1               | 918991               | WM-Wenatchee       |
| 2/21/2022                    | CI            | Thinker Toys            | 2/21/2022     | 31.33              | 918998               | WM-Wenatchee       |
| 2/22/2022                    | CI            | Thinker Toys            | 2/22/2022     | 31.76              | 919082               | WM-Wenatchee       |
| 2/22/2022                    | CI            | Thinker Toys            | 2/22/2022     | 31.4               | 919083               | WM-Wenatchee       |
| 2/22/2022                    | CI            | Thinker Toys            | 2/22/2022     | 36.39              | 919085               | WM-Wenatchee       |
| 2/22/2022                    | CI            | Thinker Toys            | 2/22/2022     | 32.83              | 919086               | WM-Wenatchee       |
| 2/22/2022                    | CI            | Thinker Toys            | 2/22/2022     | 29.3               | 919093               | WM-Wenatchee       |
| 2/22/2022                    | CI            | Thinker Toys            | 2/22/2022     | 29.02              | 919106               | WM-Wenatchee       |
| 2/23/2022                    | CI            | Thinker Toys            | 2/23/2022     | 30.33              | 919187               | WM-Wenatchee       |
| 2/23/2022                    | CI            | Thinker Toys            | 2/23/2022     | 32.67              | 919190               | WM-Wenatchee       |
| 2/23/2022                    | CI            | Thinker Toys            | 2/23/2022     | 33.73              | 919191               | WM-Wenatchee       |
| 2/23/2022                    | CI            | Thinker Toys            | 2/23/2022     | 31.89              | 919192               | WM-Wenatchee       |
| 2/23/2022                    | CI            | Thinker Toys            | 2/23/2022     | 31.59              | 919193               | WM-Wenatchee       |
| 2/23/2022                    | CI            | Thinker Toys            | 2/23/2022     | 33.7               | 919196               | WM-Wenatchee       |
| 2/23/2022                    | CI            | Thinker Toys            | 2/23/2022     | 32.74              | 919199               | WM-Wenatchee       |
| 2/24/2022                    | CI            | Thinker Toys            | 2/24/2022     | 33.67              | 919296               | WM-Wenatchee       |
| 2/24/2022                    | CI            | Thinker Toys            | 2/24/2022     | 31.58              | 919297               | WM-Wenatchee       |
| 2/24/2022                    | CI            | Thinker Toys            | 2/24/2022     | 31.65              | 919298               | WM-Wenatchee       |
| 2/24/2022                    | CI            | Thinker Toys            | 2/24/2022     | 32.07              | 919304               | WM-Wenatchee       |
| 2/24/2022                    | CI            | Thinker Toys            | 2/24/2022     | 31.88              | 919305               | WM-Wenatchee       |
| 2/24/2022                    | CI            | Thinker Toys            | 2/24/2022     | 36.85              | 919308               | WM-Wenatchee       |
| 2/24/2022                    | CI            | Thinker Toys            | 2/24/2022     | 31.81              | 919315               | WM-Wenatchee       |
| 2/25/2022                    | CI            | Thinker Toys            | 2/25/2022     | 32.15              | 919398               | WM-Wenatchee       |
| 2/25/2022                    | CI            | Thinker Toys            | 2/25/2022     | 30.28              | 919405               | WM-Wenatchee       |
| 2/25/2022                    | CI            | Thinker Toys            | 2/25/2022     | 32.8               | 919406               | WM-Wenatchee       |
| 2/25/2022                    | CI            | Thinker Toys            | 2/25/2022     | 31.69              | 919407               | WM-Wenatchee       |
| 2/25/2022                    | CI            | Thinker Toys            | 2/25/2022     | 31.01              | 919410               | WM-Wenatchee       |
| 2/25/2022                    | CI            | Thinker Toys            | 2/25/2022     | 30.53              | 919411               | WM-Wenatchee       |
| 2/25/2022                    | CI            | Thinker Toys            | 2/25/2022     | 30.84              | 919412               | WM-Wenatchee       |
| 2/25/2022                    | CI            | Thinker Toys            | 2/25/2022     | 32.5               | 919413               | WM-Wenatchee       |
| 2/25/2022                    | CI            | Thinker Toys            | 2/25/2022     | 29.16              | 919415               | WM-Wenatchee       |
| 2/25/2022                    | CI            | Thinker Toys            | 2/25/2022     | 31.39              | 919416               | WM-Wenatchee       |
| 2/25/2022                    | CI            | Thinker Toys            | 2/25/2022     | 31.01              | 919419               | WM-Wenatchee       |
| 2/25/2022                    | CI            | Thinker Toys            | 2/25/2022     | 33.48              | 919420               | WM-Wenatchee       |
| 2/25/2022                    | CI            | Thinker Toys            | 2/25/2022     | 27.82              | 919424               | WM-Wenatchee       |
| 2/25/2022                    | CI            | Thinker Toys            | 2/25/2022     | 32.67              | 919425               | WM-Wenatchee       |
| 2/25/2022                    | CI            | Thinker Toys            | 2/25/2022     | 31.12              | 919426               | WM-Wenatchee       |
| 2/25/2022                    | CI            | Thinker Toys            | 2/25/2022     | 32.42              | 919427               | WM-Wenatchee       |
| 3/1/2022                     | CI            | Thinker Toys            | 3/1/2022      | 27.29              | 919602               | WM-Wenatchee       |
| 3/1/2022                     | CI            | Thinker Toys            | 3/1/2022      | 30.73              | 919603               | WM-Wenatchee       |
| 3/1/2022                     | CI            | Thinker Toys            | 3/1/2022      | 32.24              | 919605               | WM-Wenatchee       |
| 3/1/2022                     | CI            | Thinker Toys            | 3/1/2022      | 34                 | 919611               | WM-Wenatchee       |
| 3/1/2022                     | CI            | Thinker Toys            | 3/1/2022      | 26.01              | 919612               | WM-Wenatchee       |
| 3/1/2022                     | Contaminated  | Thinker Toys            | 3/1/2022      | 31.91              | 1124517281           | Cadman CL3         |
| 3/2/2022                     | Contaminated  | Thinker Toys            | 3/2/2022      | 35.47              | 1124517282           | Cadman CL3         |
| 3/2/2022                     | Contaminated  | Thinker Toys            | 3/2/2022      | 31.37              | 1124517286           | Cadman CL3         |
| 3/2/2022                     | Contaminated  | Thinker Toys            | 3/2/2022      | 33.44              | 1124517284           | Cadman CL3         |
| 3/2/2022                     | Contaminated  | Residential Heating Oil | 3/2/2022      | 35.47              | 1124517283           | Cadman CL3         |
| 3/2/2022                     | Contaminated  | Residential Heating Oil | 3/2/2022      | 36.07              | 1124517285           | Cadman CL3         |
| 3/2/2022                     | Contaminated  | Residential Heating Oil | 3/2/2022      | 31.55              | 1124517287           | Cadman CL3         |
| 3/3/2022                     | Contaminated  | Residential Heating Oil | 3/3/2022      | 28.45              | 1124517292           | Cadman CL3         |
| 3/3/2022                     | Contaminated  | Residential Heating Oil | 3/3/2022      | 26.06              | 1124517291           | Cadman CL3         |
| 3/3/2022                     | Contaminated  | Residential Heating Oil | 3/3/2022      | 28.14              | 1124517290           | Cadman CL3         |
| 3/3/2022                     | Contaminated  | Residential Heating Oil | 3/3/2022      | 29.23              | 1124517289           | Cadman CL3         |
| 3/3/2022                     | Contaminated  | Residential Heating Oil | 3/3/2022      | 29.25              | 1124517288           | Cadman CL3         |
| 3/4/2022                     | CI            | Thinker Toys            | 3/4/2022      | 33.41              | 919877               | WM-Wenatchee       |
| 3/4/2022                     | CI            | Thinker Toys            | 3/4/2022      | 33.38              | 919878               | WM-Wenatchee       |
| 3/4/2022                     | CI            | Thinker Toys            | 3/4/2022      | 31.02              | 919882               | WM-Wenatchee       |
| 3/4/2022                     | CI            | Thinker Toys            | 3/4/2022      | 29.51              | 919884               | WM-Wenatchee       |
| 3/4/2022                     | CI            | Thinker Toys            | 3/4/2022      | 32.47              | 919885               | WM-Wenatchee       |
| 3/4/2022                     | CI            | Thinker Toys            | 3/4/2022      | 34.41              | 919886               | WM-Wenatchee       |
| 3/4/2022                     | CI            | Thinker Toys            | 3/4/2022      | 28.85              | 919887               | WM-Wenatchee       |
| 3/4/2022                     | CI            | Thinker Toys            | 3/4/2022      | 30.59              | 919889               | WM-Wenatchee       |
| 3/4/2022                     | CI            | Thinker Toys            | 3/4/2022      | 30.47              | 919891               | WM-Wenatchee       |
| 3/4/2022                     | CI            | Thinker Toys            | 3/4/2022      | 31.09              | 919893               | WM-Wenatchee       |
| 3/4/2022                     | CI            | Thinker Toys            | 3/4/2022      | 30.91              | 919894               | WM-Wenatchee       |
| 3/4/2022                     | CI            | Thinker Toys            | 3/4/2022      | 32.01              | 919897               | WM-Wenatchee       |
| 3/4/2022                     | CI            | Thinker Toys            | 3/4/2022      | 31.03              | 919898               | WM-Wenatchee       |
| 3/4/2022                     | CI            | Thinker Toys            | 3/4/2022      | 27.99              | 919901               | WM-Wenatchee       |
| 3/4/2022                     | CI            | Thinker Toys            | 3/4/2022      | 30.05              | 919907               | WM-Wenatchee       |
| 3/4/2022                     | CI            | Thinker Toys            | 3/4/2022      | 32.01              | 919908               | WM-Wenatchee       |
| 3/4/2022                     | CI            | Thinker Toys            | 3/4/2022      | 27.85              | 919909               | WM-Wenatchee       |
| 3/4/2022                     | CI            | Thinker Toys            | 3/4/2022      | 31.6               | 919911               | WM-Wenatchee       |
| 3/4/2022                     | CI            | Thinker Toys            | 3/4/2022      | 32.13              | 919913               | WM-Wenatchee       |
| 3/4/2022                     | CI            | Thinker Toys            | 3/4/2022      | 30.99              | 919935               | WM-Wenatchee       |
| 3/4/2022                     | CI            | Thinker Toys            | 3/4/2022      | 29.62              | 920385               | WM-Wenatchee       |
| 3/4/2022                     | CI            | Thinker Toys            | 3/4/2022      | 30.75              | 920386               | WM-Wenatchee       |
| 3/4/2022                     | CI            | Thinker Toys            | 3/4/2022      | 33.56              | 920388               | WM-Wenatchee       |
| 3/4/2022                     | CI            | Thinker Toys            | 3/4/2022      | 32.1               | 920389               | WM-Wenatchee       |
| 3/4/2022                     | CI            | Thinker Toys            | 3/4/2022      | 30.13              | 920390               | WM-Wenatchee       |
| 3/7/2022                     | CI            | Thinker Toys            | 3/7/2022      | 33.53              | 919985               | WM-Wenatchee       |
| 3/7/2022                     | CI            | Thinker Toys            | 3/7/2022      | 31.74              | 919988               | WM-Wenatchee       |
| 3/7/2022                     | CI            | Thinker Toys            | 3/7/2022      | 32.99              | 919992               | WM-Wenatchee       |

# Table B-1. Soil Disposal Documentation Summary

Project No. 190298, The Artise Redevelopment, Bellevue, Washington

| Soil Disposal Loads and Data |               |                         |               |                    |                      |                    |
|------------------------------|---------------|-------------------------|---------------|--------------------|----------------------|--------------------|
| Date Shipped                 | Soil Category | Release Source          | Date Received | Weight Ticket Tons | Weight Ticket Number | Receiving Facility |
| 3/7/2022                     | CI            | Thinker Toys            | 3/7/2022      | 34.73              | 919993               | WM-Wenatchee       |
| 3/7/2022                     | CI            | Thinker Toys            | 3/7/2022      | 31.78              | 919994               | WM-Wenatchee       |
| 3/7/2022                     | CI            | Thinker Toys            | 3/7/2022      | 32.78              | 919995               | WM-Wenatchee       |
| 3/7/2022                     | CI            | Thinker Toys            | 3/7/2022      | 28.17              | 920001               | WM-Wenatchee       |
| 3/7/2022                     | CI            | Thinker Toys            | 3/7/2022      | 28.19              | 920005               | WM-Wenatchee       |
| 3/7/2022                     | CI            | Thinker Toys            | 3/7/2022      | 33.18              | 920007               | WM-Wenatchee       |
| 3/7/2022                     | CI            | Thinker Toys            | 3/7/2022      | 32.14              | 920010               | WM-Wenatchee       |
| 3/7/2022                     | CI            | Thinker Toys            | 3/7/2022      | 32.39              | 920011               | WM-Wenatchee       |
| 3/7/2022                     | CI            | Thinker Toys            | 3/7/2022      | 31.51              | 920014               | WM-Wenatchee       |
| 3/7/2022                     | CI            | Thinker Toys            | 3/7/2022      | 29.26              | 920020               | WM-Wenatchee       |
| 3/7/2022                     | CI            | Thinker Toys            | 3/7/2022      | 30.35              | 920021               | WM-Wenatchee       |
| 3/7/2022                     | CI            | Thinker Toys            | 3/7/2022      | 30.48              | 920022               | WM-Wenatchee       |
| 3/7/2022                     | CI            | Thinker Toys            | 3/7/2022      | 28.51              | 920024               | WM-Wenatchee       |
| 3/7/2022                     | CI            | Thinker Toys            | 3/7/2022      | 31.1               | 920025               | WM-Wenatchee       |
| 3/7/2022                     | CI            | Thinker Toys            | 3/7/2022      | 32.33              | 920030               | WM-Wenatchee       |
| 3/7/2022                     | CI            | Thinker Toys            | 3/7/2022      | 34.17              | 920031               | WM-Wenatchee       |
| 3/7/2022                     | CI            | Thinker Toys            | 3/7/2022      | 32.32              | 920032               | WM-Wenatchee       |
| 3/7/2022                     | CI            | Thinker Toys            | 3/7/2022      | 33.82              | 920036               | WM-Wenatchee       |
| 3/7/2022                     | CI            | Thinker Toys            | 3/7/2022      | 33.15              | 920046               | WM-Wenatchee       |
| 3/8/2022                     | Contaminated  | Residential Heating Oil | 3/8/2022      | 32.83              | 1124517302           |                    |
| 3/8/2022                     | Contaminated  | Residential Heating Oil | 3/8/2022      | 32.41              | 1124517303           |                    |
| 3/8/2022                     | Contaminated  | Residential Heating Oil | 3/8/2022      | 33.49              | 1124517304           |                    |
| 3/8/2022                     | Contaminated  | Residential Heating Oil | 3/8/2022      | 31.33              | 1124517305           |                    |
| 3/10/2022                    | CI            | Thinker Toys            | 3/10/2022     | 32.01              | 920340               | WM-Wenatchee       |
| 3/10/2022                    | CI            | Thinker Toys            | 3/10/2022     | 34.37              | 920345               | WM-Wenatchee       |





RABANCO COMPANY  
2733 3rd Avenue South  
Seattle, WA 98134  
(206) 336-1365

TRUCK # 305094  
247

|       |       |   |                       |
|-------|-------|---|-----------------------|
| 95800 | GROSS | ACCT # <u>690505</u> JOB # <u>27426</u> | DATE: _____ 20        |
| 37440 | TARE  | CONT # <u>69U435183</u>                 | TIME OUT: _____       |
|       | NET   | CITY _____                              | DATE: <u>12/02/01</u> |
|       |       |   | TIME IN: <u>8:26</u>  |

CUSTOMER # SCHNITZER NOTICE: FACILITIES USED AT CUSTOMER'S RISK



RABANCO COMPANY  
2733 3rd Avenue South  
Seattle, WA 98134  
(206) 336-1365

TRUCK # 305092  
245

|       |       |   |                       |
|-------|-------|---|-----------------------|
| 97060 | GROSS | ACCT # <u>690505</u> JOB # <u>27426</u> | DATE: _____ 20        |
| 37800 | TARE  | CONT # <u>ABUW RBSU</u>                 | TIME OUT: _____       |
|       | NET   | CITY _____                              | DATE: <u>12/02/01</u> |
|       |       |   | TIME IN: <u>7:59</u>  |

CUSTOMER # SCHNITZER NOTICE: FACILITIES USED AT CUSTOMER'S RISK



RABANCO COMPANY  
2733 3rd Avenue South  
Seattle, WA 98134  
(206) 336-1365

TRUCK # 305093  
249

|       |       |   |                       |
|-------|-------|---|-----------------------|
| 10540 | GROSS | ACCT # <u>690505</u> JOB # <u>27426</u> | DATE: _____ 20        |
| 37400 | TARE  | CONT # <u>TOLU 4516493</u>              | TIME OUT: _____       |
|       | NET   | CITY _____                              | DATE: <u>12/02/01</u> |
|       |       |   | TIME IN: <u>8:04</u>  |

CUSTOMER # SCHNITZER NOTICE: FACILITIES USED AT CUSTOMER'S RISK



RABANCO COMPANY  
2733 3rd Avenue South  
Seattle, WA 98134  
(206) 336-1365

TRUCK # 305161  
245

|        |       |   |                       |
|--------|-------|---|-----------------------|
| 105100 | GROSS | ACCT # <u>690505</u> JOB # <u>27426</u> | DATE: _____ 20        |
| 37800  | TARE  | CONT # <u>RBSU200415</u>                | TIME OUT: _____       |
|        | NET   | CITY _____                              | DATE: <u>12/09/01</u> |
|        |       |   | TIME IN: <u>8:10</u>  |

CUSTOMER # SCHNITZER NOTICE: FACILITIES USED AT CUSTOMER'S RISK



RABANCO COMPANY  
2733 3rd Avenue South  
Seattle, WA 98134  
(206) 336-1365

TRUCK # 305162  
249

|        |       |   |                       |
|--------|-------|---|-----------------------|
| 103380 | GROSS | ACCT # <u>690505</u> JOB # <u>27426</u> | DATE: _____ 20        |
| 37400  | TARE  | CONT # <u>TDLU467913</u>                | TIME OUT: _____       |
|        | NET   | CITY _____                              | DATE: <u>12/09/01</u> |
|        |       |   | TIME IN: <u>8:16</u>  |

CUSTOMER # SCHNITZER NOTICE: FACILITIES USED AT CUSTOMER'S RISK



RABANCO COMPANY  
2733 3rd Avenue South  
Seattle, WA 98134  
(206) 336-1365

TRUCK # 305169  
245

|       |       |   |                       |
|-------|-------|---|-----------------------|
| 92200 | GROSS | ACCT # <u>690505</u> JOB # <u>27426</u> | DATE: _____ 20        |
| 37800 | TARE  | CONT # <u>TRLU 900884</u>               | TIME OUT: _____       |
|       | NET   | CITY _____                              | DATE: <u>12-9-21</u>  |
|       |       |   | TIME IN: <u>11:20</u> |

CUSTOMER # SCHNITZER NOTICE: FACILITIES USED AT CUSTOMER'S RISK



RABANCO COMPANY  
2733 3rd Avenue South  
Seattle, WA 98134  
(206) 336-1365

TRUCK # 305170  
249

|        |       |   |                       |
|--------|-------|---|-----------------------|
| 100100 | GROSS | ACCT # <u>690505</u> JOB # <u>27426</u> | DATE: _____ 20        |
| 37400  | TARE  | CONT # <u>TOLU 466537</u>               | TIME OUT: _____       |
|        | NET   | CITY _____                              | DATE: <u>12-9-21</u>  |
|        |       |   | TIME IN: <u>11:27</u> |

CUSTOMER # SCHNITZER NOTICE: FACILITIES USED AT CUSTOMER'S RISK



RABANCO COMPANY  
2733 3rd Avenue South  
Seattle, WA 98134  
(206) 336-1365

305167

TRUCK # 248

100960  
37440

|       |   |                       |
|-------|---|-----------------------|
| GROSS | ACCT # 690505 JOB # <sup>TB</sup> 27426 | DATE: _____ 20 _____  |
| TARE  | CONT # <u>GCEU 445045</u>               | TIME OUT: _____       |
| NET   | CITY _____                              | DATE: <u>12-9-21</u>  |
|       |   | TIME IN: <u>10:15</u> |

CUSTOMER # SCHWITZER NOTICE: FACILITIES USED AT CUSTOMER'S RISK



RABANCO COMPANY  
2733 3rd Avenue South  
Seattle, WA 98134  
(206) 336-1365

305165

TRUCK # 245

100310  
37800

|       |   |                       |
|-------|---|-----------------------|
| GROSS | ACCT # 690505 JOB # <sup>TB</sup> 27426 | DATE: _____ 20 _____  |
| TARE  | CONT # <u>GCEU 420249</u>               | TIME OUT: _____       |
| NET   | CITY _____                              | DATE: <u>12/09/21</u> |
|       |   | TIME IN: <u>9:28</u>  |

CUSTOMER # SCHWITZER NOTICE: FACILITIES USED AT CUSTOMER'S RISK



RABANCO COMPANY  
2733 3rd Avenue South  
Seattle, WA 98134  
(206) 336-1365

305168

TRUCK # 80

98900  
37800

|       |   |                       |
|-------|---|-----------------------|
| GROSS | ACCT # 690505 JOB # <sup>TB</sup> 27426 | DATE: _____ 20 _____  |
| TARE  | CONT # <del>445045</del>                | TIME OUT: _____       |
| NET   | CITY <u>GCEU 432046</u>                 | DATE: <u>12-9-21</u>  |
|       |   | TIME IN: <u>10:32</u> |

CUSTOMER # SCHWITZER NOTICE: FACILITIES USED AT CUSTOMER'S RISK



RABANCO COMPANY  
2733 3rd Avenue South  
Seattle, WA 98134  
(206) 336-1365

305166

TRUCK # 249

98100  
37400

|       |   |                       |
|-------|---|-----------------------|
| GROSS | ACCT # 690505 JOB # <sup>TB</sup> 27426 | DATE: _____ 20 _____  |
| TARE  | CONT # <u>TOLU 422225</u>               | TIME OUT: _____       |
| NET   | CITY _____                              | DATE: <u>12/09/21</u> |
|       |   | TIME IN: <u>9:33</u>  |

CUSTOMER # SCHWITZER NOTICE: FACILITIES USED AT CUSTOMER'S RISK



RABANCO COMPANY  
2733 3rd Avenue South  
Seattle, WA 98134  
(206) 336-1365

305163

TRUCK # 248

106880  
37440

|       |   |                       |
|-------|---|-----------------------|
| GROSS | ACCT # 690505 JOB # <sup>TB</sup> 27426 | DATE: _____ 20 _____  |
| TARE  | CONT # <u>GCEU 435211</u>               | TIME OUT: _____       |
| NET   | CITY _____                              | DATE: <u>12/09/21</u> |
|       |   | TIME IN: <u>8:42</u>  |

CUSTOMER # SCHWITZER NOTICE: FACILITIES USED AT CUSTOMER'S RISK



RABANCO COMPANY  
2733 3rd Avenue South  
Seattle, WA 98134  
(206) 336-1365

305158

TRUCK # 249

102100  
37400

|       |   |                      |
|-------|---|----------------------|
| GROSS | ACCT # 690505 JOB # <sup>TB</sup> 27426 | DATE: _____ 20 _____ |
| TARE  | CONT # <u>TOLU 422708</u>               | TIME OUT: _____      |
| NET   | CITY _____                              | DATE: <u>12-2-21</u> |
|       |   | TIME IN: <u>5:20</u> |

CUSTOMER # SCHWITZER NOTICE: FACILITIES USED AT CUSTOMER'S RISK



RABANCO COMPANY  
2733 3rd Avenue South  
Seattle, WA 98134  
(206) 336-1365

305164

TRUCK # 80

99180  
37800

|       |   |                       |
|-------|---|-----------------------|
| GROSS | ACCT # 690505 JOB # <sup>TB</sup> 27426 | DATE: _____ 20 _____  |
| TARE  | CONT # <u>TOLU 453771</u>               | TIME OUT: _____       |
| NET   | CITY _____                              | DATE: <u>12/09/21</u> |
|       |   | TIME IN: <u>9:20</u>  |

CUSTOMER # SCHWITZER NOTICE: FACILITIES USED AT CUSTOMER'S RISK



RABANCO COMPANY  
2733 3rd Avenue South  
Seattle, WA 98134  
(206) 336-1365

305159

TRUCK # 247

99200  
37440

|       |   |                      |
|-------|---|----------------------|
| GROSS | ACCT # 690505 JOB # <sup>TB</sup> 27426 | DATE: _____ 20 _____ |
| TARE  | CONT # <u>GCEU 435548</u>               | TIME OUT: _____      |
| NET   | CITY _____                              | DATE: <u>12-2-21</u> |
|       |   | TIME IN: <u>5:30</u> |

CUSTOMER # SCHWITZER NOTICE: FACILITIES USED AT CUSTOMER'S RISK



RABANCO COMPANY  
2733 3rd Avenue South  
Seattle, WA 98134  
(206) 336-1365

305157

TRUCK# 245

|        |       |  |                      |
|--------|-------|--|----------------------|
| 104860 | GROSS | ACCT # <u>690505</u> JOB # <u>TR 87426</u> | DATE: _____ 20 _____ |
|        | TARE  | CONT # <u>GCEU 426947</u>                  | TIME OUT: _____      |
| 37800  | NET   | CITY _____                                 | DATE: <u>12-2-21</u> |
|        |       |  | TIME IN: <u>3:55</u> |

CUSTOMER # SCHWITZER NOTICE: FACILITIES USED AT CUSTOMER'S RISK



RABANCO COMPANY  
2733 3rd Avenue South  
Seattle, WA 98134  
(206) 336-1365

305099

TRUCK# 249

|        |       |  |                       |
|--------|-------|--|-----------------------|
| 104140 | GROSS | ACCT # <u>690505</u> JOB # <u>TR 87426</u> | DATE: _____ 20 _____  |
|        | TARE  | CONT # <u>TRU 901855</u>                   | TIME OUT: _____       |
| 37400  | NET   | CITY _____                                 | DATE: <u>12-2-21</u>  |
|        |       |  | TIME IN: <u>11:08</u> |

CUSTOMER # SCHWITZER NOTICE: FACILITIES USED AT CUSTOMER'S RISK



RABANCO COMPANY  
2733 3rd Avenue South  
Seattle, WA 98134  
(206) 336-1365

305160

TRUCK# 245

|       |       |  |                      |
|-------|-------|--|----------------------|
| 26900 | GROSS | ACCT # <u>690505</u> JOB # <u>TR 87426</u> | DATE: _____ 20 _____ |
|       | TARE  | CONT # <u>TDLU 466807</u>                  | TIME OUT: _____      |
| 37800 | NET   | CITY _____                                 | DATE: <u>12-2-21</u> |
|       |       |  | TIME IN: <u>5:40</u> |

CUSTOMER # SCHWITZER NOTICE: FACILITIES USED AT CUSTOMER'S RISK



RABANCO COMPANY  
2733 3rd Avenue South  
Seattle, WA 98134  
(206) 336-1365

305156

TRUCK# 247

|       |       |  |                      |
|-------|-------|--|----------------------|
| 20340 | GROSS | ACCT # <u>690505</u> JOB # <u>TR 87426</u> | DATE: _____ 20 _____ |
|       | TARE  | CONT # <u>GCEU 440180</u>                  | TIME OUT: _____      |
| 37400 | NET   | CITY _____                                 | DATE: <u>12-2-21</u> |
|       |       |  | TIME IN: <u>2:55</u> |

CUSTOMER # SCHWITZER NOTICE: FACILITIES USED AT CUSTOMER'S RISK



305154

RABANCO COMPANY  
2733 3rd Avenue South  
Seattle, WA 98134  
(206) 336-1365

TRUCK # 245

|       |       |                           |                 |
|-------|-------|---------------------------|-----------------|
| 98760 | GROSS | ACCT # 690505 JOB # 27426 | DATE: _____ 20  |
| 37800 | TARE  | CONT # GCEU 425154        | TIME OUT: _____ |
|       | NET   | CITY _____                | DATE: 12-2-21   |
|       |       |                           | TIME IN: 2:17   |

CUSTOMER # SCHNITZER NOTICE: FACILITIES USED AT CUSTOMER'S RISK



305152

RABANCO COMPANY  
2733 3rd Avenue South  
Seattle, WA 98134  
(206) 336-1365

TRUCK # 249

|         |       |                           |                 |
|---------|-------|---------------------------|-----------------|
| 1030320 | GROSS | ACCT # 690505 JOB # 27426 | DATE: _____ 20  |
| 37400   | TARE  | CONT # GCEU 426194        | TIME OUT: _____ |
|         | NET   | CITY _____                | DATE: 12-2-21   |
|         |       |                           | TIME IN: 1:10   |

CUSTOMER # SCHNITZER NOTICE: FACILITIES USED AT CUSTOMER'S RISK



305155

RABANCO COMPANY  
2733 3rd Avenue South  
Seattle, WA 98134  
(206) 336-1365

TRUCK # 249

|       |       |                           |                  |
|-------|-------|---------------------------|------------------|
| 98400 | GROSS | ACCT # 690505 JOB # 27426 | DATE: _____ 20   |
| 37400 | TARE  | CONT # TRM 902911         | TIME OUT: _____  |
|       | NET   | CITY _____                | DATE: _____      |
|       |       |                           | TIME IN: 12-2-21 |
|       |       |                           | 2:45             |

CUSTOMER # SCHNITZER NOTICE: FACILITIES USED AT CUSTOMER'S RISK



305153

RABANCO COMPANY  
2733 3rd Avenue South  
Seattle, WA 98134  
(206) 336-1365

TRUCK # 247

|        |       |                           |                 |
|--------|-------|---------------------------|-----------------|
| 102720 | GROSS | ACCT # 690505 JOB # 27426 | DATE: _____ 20  |
| 37400  | TARE  | CONT # GCEU 430296        | TIME OUT: _____ |
|        | NET   | CITY _____                | DATE: 12-2-21   |
|        |       |                           | TIME IN: 1:36   |

CUSTOMER # SCHNITZER NOTICE: FACILITIES USED AT CUSTOMER'S RISK



305150

RABANCO COMPANY  
2733 3rd Avenue South  
Seattle, WA 98134  
(206) 336-1365

TRUCK # 247

|       |       |                           |                 |
|-------|-------|---------------------------|-----------------|
| 98220 | GROSS | ACCT # 690505 JOB # 27426 | DATE: _____ 20  |
| 37440 | TARE  | CONT # GCEU 435257        | TIME OUT: _____ |
|       | NET   | CITY _____                | DATE: 12-2-21   |
|       |       |                           | TIME IN: 11:40  |

CUSTOMER # SCHNITZER NOTICE: FACILITIES USED AT CUSTOMER'S RISK



305097

RABANCO COMPANY  
2733 3rd Avenue South  
Seattle, WA 98134  
(206) 336-1365

TRUCK # 247

|        |       |                           |                 |
|--------|-------|---------------------------|-----------------|
| 103240 | GROSS | ACCT # 690505 JOB # 27426 | DATE: _____ 20  |
| 37440  | TARE  | CONT # TRM 456894         | TIME OUT: _____ |
|        | NET   | CITY _____                | DATE: 12-2-21   |
|        |       |                           | TIME IN: 9:46   |

CUSTOMER # SCHNITZER NOTICE: FACILITIES USED AT CUSTOMER'S RISK



305151

RABANCO COMPANY  
2733 3rd Avenue South  
Seattle, WA 98134  
(206) 336-1365

TRUCK # 245

|        |       |                           |                 |
|--------|-------|---------------------------|-----------------|
| 100720 | GROSS | ACCT # 690505 JOB # 27426 | DATE: _____ 20  |
| 37800  | TARE  | CONT # GCEU 430732        | TIME OUT: _____ |
|        | NET   | CITY _____                | DATE: 12-2-21   |
|        |       |                           | TIME IN: 12:56  |

CUSTOMER # SCHNITZER NOTICE: FACILITIES USED AT CUSTOMER'S RISK



304760

RABANCO COMPANY  
2733 3rd Avenue South  
Seattle, WA 98134  
(206) 336-1365

TRUCK # 247

|        |       |  |                       |
|--------|-------|--|-----------------------|
| 102900 | GROSS | ACCT # <u>690505</u> JOB # <u>27426</u> TB | DATE: _____ 20        |
| 37440  | TARE  | CONT # <u>CEU 431401</u>                   | TIME OUT: _____       |
|        | NET   | CITY _____                                 | DATE: <u>11/04/21</u> |
|        |       | CITY <u>67</u>                             | TIME IN: <u>8:08</u>  |

CUSTOMER # Schnitzer NOTICE: FACILITIES USED AT CUSTOMER'S RISK



304761

RABANCO COMPANY  
2733 3rd Avenue South  
Seattle, WA 98134  
(206) 336-1365

TRUCK # 245

|        |       |  |                       |
|--------|-------|--|-----------------------|
| 112500 | GROSS | ACCT # <u>690505</u> JOB # <u>27426</u> TB | DATE: _____ 20        |
| 37300  | TARE  | CONT # <u>TDLU 466709</u>                  | TIME OUT: _____       |
|        | NET   | CITY _____                                 | DATE: <u>11/04/21</u> |
|        |       | CITY <u>67</u>                             | TIME IN: <u>8:32</u>  |

CUSTOMER # Schnitzer NOTICE: FACILITIES USED AT CUSTOMER'S RISK



304616

RABANCO COMPANY  
2733 3rd Avenue South  
Seattle, WA 98134  
(206) 336-1365

TRUCK # 247

|       |       |  |                       |
|-------|-------|--|-----------------------|
| 96700 | GROSS | ACCT # <u>690505</u> JOB # <u>27426</u> TB | DATE: _____ 20        |
| 37440 | TARE  | CONT # <u>TDLU 456101</u>                  | TIME OUT: _____       |
|       | NET   | CITY _____                                 | DATE: <u>11/17/21</u> |
|       |       | CITY <u>67</u>                             | TIME IN: <u>8:00</u>  |

CUSTOMER # Schnitzer NOTICE: FACILITIES USED AT CUSTOMER'S RISK



304617

RABANCO COMPANY  
2733 3rd Avenue South  
Seattle, WA 98134  
(206) 336-1365

TRUCK # 247

|       |       |  |                       |
|-------|-------|--|-----------------------|
| 97300 | GROSS | ACCT # <u>690505</u> JOB # <u>27426</u> TB | DATE: _____ 20        |
| 37440 | TARE  | CONT # <u>CEU 431594</u>                   | TIME OUT: _____       |
|       | NET   | CITY _____                                 | DATE: <u>11/17/21</u> |
|       |       | CITY <u>67</u>                             | TIME IN: <u>10:05</u> |

CUSTOMER # Schnitzer NOTICE: FACILITIES USED AT CUSTOMER'S RISK



304590

RABANCO COMPANY  
2733 3rd Avenue South  
Seattle, WA 98134  
(206) 336-1365

TRUCK # 247

|       |       |  |                       |
|-------|-------|--|-----------------------|
| 97400 | GROSS | ACCT # <u>690505</u> JOB # <u>27426</u> TB | DATE: _____ 20        |
| 37440 | TARE  | CONT # <u>TDLU 241440</u>                  | TIME OUT: _____       |
|       | NET   | CITY _____                                 | DATE: <u>10-19-21</u> |
|       |       | CITY <u>67</u>                             | TIME IN: <u>1:25</u>  |

CUSTOMER # Schnitzer NOTICE: FACILITIES USED AT CUSTOMER'S RISK



304618

RABANCO COMPANY  
2733 3rd Avenue South  
Seattle, WA 98134  
(206) 336-1365

TRUCK # 247

|       |       |  |                       |
|-------|-------|--|-----------------------|
| 97400 | GROSS | ACCT # <u>690505</u> JOB # <u>27426</u> TB | DATE: _____ 20        |
| 37440 | TARE  | CONT # <u>CEU 43190</u>                    | TIME OUT: _____       |
|       | NET   | CITY _____                                 | DATE: <u>11-17-21</u> |
|       |       | CITY <u>67</u>                             | TIME IN: <u>12:18</u> |

CUSTOMER # Schnitzer NOTICE: FACILITIES USED AT CUSTOMER'S RISK



304619

RABANCO COMPANY  
2733 3rd Avenue South  
Seattle, WA 98134  
(206) 336-1365

TRUCK # 247

|       |       |  |                       |
|-------|-------|--|-----------------------|
| 98840 | GROSS | ACCT # <u>690505</u> JOB # <u>27426</u> TB | DATE: _____ 20        |
| 37440 | TARE  | CONT # <u>CEU 431233</u>                   | TIME OUT: _____       |
|       | NET   | CITY _____                                 | DATE: <u>11-17-21</u> |
|       |       | CITY <u>67</u>                             | TIME IN: <u>1:56</u>  |

CUSTOMER # Schnitzer NOTICE: FACILITIES USED AT CUSTOMER'S RISK



RABANCO COMPANY  
2733 3rd Avenue South  
Seattle, WA 98134  
(206) 336-1365

304628 ✓

TRUCK # 245

100100

|       |       |  |                       |
|-------|-------|--|-----------------------|
| 37800 | GROSS | ACCT # <u>690505</u> JOB # <u>TB 27426</u> | DATE: _____ 20 _____  |
|       | TARE  | CONT # <u>TDLU438899</u>                   | TIME OUT: _____       |
|       | NET   | CITY _____                                 | DATE: <u>11/19/21</u> |
|       |       |  | TIME IN: <u>11:30</u> |

CUSTOMER # SCHNITZER NOTICE: FACILITIES USED AT CUSTOMER'S RISK



RABANCO COMPANY  
2733 3rd Avenue South  
Seattle, WA 98134  
(206) 336-1365

304633 ✓

TRUCK # 247

|       |       |  |                       |
|-------|-------|--|-----------------------|
| 92540 | GROSS | ACCT # <u>690505</u> JOB # <u>TB 27426</u> | DATE: _____ 20 _____  |
| 37440 | TARE  | CONT # <u>TDLU476859</u>                   | TIME OUT: _____       |
|       | NET   | CITY _____                                 | DATE: <u>11/19/21</u> |
|       |       |  | TIME IN: <u>2:16</u>  |

CUSTOMER # SCHNITZER NOTICE: FACILITIES USED AT CUSTOMER'S RISK



RABANCO COMPANY  
2733 3rd Avenue South  
Seattle, WA 98134  
(206) 336-1365

304634 ✓

TRUCK # 245

|        |       |  |                       |
|--------|-------|--|-----------------------|
| 102160 | GROSS | ACCT # <u>690505</u> JOB # <u>TB 27426</u> | DATE: _____ 20 _____  |
| 37800  | TARE  | CONT # <u>GCEU435545</u>                   | TIME OUT: _____       |
|        | NET   | CITY _____                                 | DATE: <u>11/19/21</u> |
|        |       |  | TIME IN: <u>2:39</u>  |

CUSTOMER # SCHNITZER NOTICE: FACILITIES USED AT CUSTOMER'S RISK



RABANCO COMPANY  
2733 3rd Avenue South  
Seattle, WA 98134  
(206) 336-1365

304635 ✓

TRUCK # 249

|       |       |  |                       |
|-------|-------|--|-----------------------|
| 92440 | GROSS | ACCT # <u>690505</u> JOB # <u>TB 27426</u> | DATE: _____ 20 _____  |
| 37400 | TARE  | CONT # <u>TRLU900772</u>                   | TIME OUT: _____       |
|       | NET   | CITY _____                                 | DATE: <u>11/19/21</u> |
|       |       |  | TIME IN: <u>2:44</u>  |

CUSTOMER # SCHNITZER NOTICE: FACILITIES USED AT CUSTOMER'S RISK



RABANCO COMPANY  
2733 3rd Avenue South  
Seattle, WA 98134  
(206) 336-1365

304637 ✓

TRUCK # 245

|        |       |  |                       |
|--------|-------|--|-----------------------|
| 100540 | GROSS | ACCT # <u>690505</u> JOB # <u>TB 27426</u> | DATE: _____ 20 _____  |
| 37800  | TARE  | CONT # <u>GCEU432102</u>                   | TIME OUT: _____       |
|        | NET   | CITY _____                                 | DATE: <u>11/19/21</u> |
|        |       |  | TIME IN: <u>4:18</u>  |

CUSTOMER # SCHNITZER NOTICE: FACILITIES USED AT CUSTOMER'S RISK



RABANCO COMPANY  
2733 3rd Avenue South  
Seattle, WA 98134  
(206) 336-1365

304636 ✓

TRUCK # 247

|       |       |  |                       |
|-------|-------|--|-----------------------|
| 98820 | GROSS | ACCT # <u>690505</u> JOB # <u>TB 27426</u> | DATE: _____ 20 _____  |
| 37440 | TARE  | CONT # <u>AWU 8245</u>                     | TIME OUT: _____       |
|       | NET   | CITY _____                                 | DATE: <u>11/19/21</u> |
|       |       |  | TIME IN: <u>4:01</u>  |

CUSTOMER # SCHNITZER NOTICE: FACILITIES USED AT CUSTOMER'S RISK



RABANCO COMPANY  
2733 3rd Avenue South  
Seattle, WA 98134  
(206) 336-1365

304638 ✓

TRUCK # 249

|       |       |  |                       |
|-------|-------|--|-----------------------|
| 98840 | GROSS | ACCT # <u>690505</u> JOB # <u>TB 27426</u> | DATE: _____ 20 _____  |
| 37400 | TARE  | CONT # <u>AWU 20017</u>                    | TIME OUT: _____       |
|       | NET   | CITY _____                                 | DATE: <u>11/19/21</u> |
|       |       |  | TIME IN: <u>4:46</u>  |

CUSTOMER # SCHNITZER NOTICE: FACILITIES USED AT CUSTOMER'S RISK



304639 ✓

RABANCO COMPANY  
2733 3rd Avenue South  
Seattle, WA 98134  
(206) 336-1365

TRUCK # 247

|       |       |  |                       |
|-------|-------|--|-----------------------|
| 93780 | GROSS | ACCT # <u>6A0505</u> JOB # <u>TB 27426</u> | DATE: _____ 20        |
| 37440 | TARE  | CONT # <u>RBSU 4200410</u>                 | TIME OUT: _____       |
|       | NET   | CITY <u>EGU</u>                            | DATE: <u>11/19/21</u> |
|       |       |  | TIME IN: <u>5:50</u>  |

CUSTOMER # SCHWITZER NOTICE: FACILITIES USED AT CUSTOMER'S RISK



304641 ✓

RABANCO COMPANY  
2733 3rd Avenue South  
Seattle, WA 98134  
(206) 336-1365

TRUCK # 247

|        |       |  |                       |
|--------|-------|--|-----------------------|
| 102100 | GROSS | ACCT # <u>6A0505</u> JOB # <u>TB 27426</u> | DATE: <u>11/22/21</u> |
| 37440  | TARE  | CONT # <u>RBSU 200184</u>                  | TIME OUT: _____       |
|        | NET   | CITY _____                                 | DATE: _____           |
|        |       |  | TIME IN: <u>7:50</u>  |

CUSTOMER # SCHWITZER NOTICE: FACILITIES USED AT CUSTOMER'S RISK



304640 ✓

RABANCO COMPANY  
2733 3rd Avenue South  
Seattle, WA 98134  
(206) 336-1365

TRUCK # 245

|       |       |  |                       |
|-------|-------|--|-----------------------|
| 96720 | GROSS | ACCT # <u>6A0505</u> JOB # <u>TB 27426</u> | DATE: _____ 20        |
| 37800 | TARE  | CONT # <u>RBSU 200350</u>                  | TIME OUT: _____       |
|       | NET   | CITY _____                                 | DATE: <u>11-19-21</u> |
|       |       |  | TIME IN: <u>6:00</u>  |

CUSTOMER # SCHWITZER NOTICE: FACILITIES USED AT CUSTOMER'S RISK



304642 ✓

RABANCO COMPANY  
2733 3rd Avenue South  
Seattle, WA 98134  
(206) 336-1365

TRUCK # 245

|       |       |  |                       |
|-------|-------|--|-----------------------|
| 96040 | GROSS | ACCT # <u>6A0505</u> JOB # <u>TB 27426</u> | DATE: <u>11/22/21</u> |
| 37800 | TARE  | CONT # <u>ORER 440061</u>                  | TIME OUT: _____       |
|       | NET   | CITY _____                                 | DATE: _____           |
|       |       |  | TIME IN: <u>7:50</u>  |

CUSTOMER # SCHWITZER NOTICE: FACILITIES USED AT CUSTOMER'S RISK



304643 ✓

RABANCO COMPANY  
2733 3rd Avenue South  
Seattle, WA 98134  
(206) 336-1365

TRUCK # 248

|        |       |  |                       |
|--------|-------|--|-----------------------|
| 101580 | GROSS | ACCT # <u>6A0505</u> JOB # <u>TB 27426</u> | DATE: _____ 20        |
| 37440  | TARE  | CONT # <u>TOLU 450521</u>                  | TIME OUT: _____       |
|        | NET   | CITY _____                                 | DATE: <u>11/22/21</u> |
|        |       |  | TIME IN: <u>8:51</u>  |

CUSTOMER # SCHWITZER NOTICE: FACILITIES USED AT CUSTOMER'S RISK



304645 ✓

RABANCO COMPANY  
2733 3rd Avenue South  
Seattle, WA 98134  
(206) 336-1365

TRUCK # 245

|       |       |  |                       |
|-------|-------|--|-----------------------|
| 94900 | GROSS | ACCT # <u>6A0505</u> JOB # <u>TB 27426</u> | DATE: _____ 20        |
| 37800 | TARE  | CONT # <u>RBSU 200075</u>                  | TIME OUT: _____       |
|       | NET   | CITY _____                                 | DATE: <u>11/22/21</u> |
|       |       |  | TIME IN: <u>9:35</u>  |

CUSTOMER # SCHWITZER NOTICE: FACILITIES USED AT CUSTOMER'S RISK



304644 ✓

RABANCO COMPANY  
2733 3rd Avenue South  
Seattle, WA 98134  
(206) 336-1365

TRUCK # 247

|       |       |  |                       |
|-------|-------|--|-----------------------|
| 97440 | GROSS | ACCT # <u>6A0505</u> JOB # <u>TB 27426</u> | DATE: _____ 20        |
| 37440 | TARE  | CONT # <u>RBSU 200100</u>                  | TIME OUT: _____       |
|       | NET   | CITY _____                                 | DATE: <u>11/22/21</u> |
|       |       |  | TIME IN: <u>9:25</u>  |

CUSTOMER # SCHWITZER NOTICE: FACILITIES USED AT CUSTOMER'S RISK



304646 ✓

RABANCO COMPANY  
2733 3rd Avenue South  
Seattle, WA 98134  
(206) 336-1365

TRUCK # 248

|       |       |  |                       |
|-------|-------|--|-----------------------|
| 97900 | GROSS | ACCT # <u>6A0505</u> JOB # <u>TB 27426</u> | DATE: _____ 20        |
| 37440 | TARE  | CONT # <u>TOLU 434063</u>                  | TIME OUT: _____       |
|       | NET   | CITY _____                                 | DATE: <u>11/22/21</u> |
|       |       |  | TIME IN: <u>10:12</u> |

CUSTOMER # SCHWITZER NOTICE: FACILITIES USED AT CUSTOMER'S RISK

REPUBLIC COMPANY



304647 ✓

RABANCO COMPANY  
2733 3rd Avenue South  
Seattle, WA 98134  
(206) 336-1365

TRUCK # 247

|        |       |  |                       |
|--------|-------|--|-----------------------|
| 100640 | GROSS | ACCT # <u>690505</u> JOB # <u>TB 27426</u> | DATE: _____ 20        |
| 3740   | TARE  | CONT # <u>AWLUS8425</u>                    | TIME OUT: _____       |
|        | NET   | CITY: _____                                | DATE: <u>11/22/11</u> |
|        |       |  | TIME IN: <u>11:03</u> |

CUSTOMER # SCHWITZER NOTICE: FACILITIES USED AT CUSTOMERS RISK



304648 ✓

RABANCO COMPANY  
2733 3rd Avenue South  
Seattle, WA 98134  
(206) 336-1365

TRUCK # 245

|       |       |  |                       |
|-------|-------|--|-----------------------|
| 95080 | GROSS | ACCT # <u>690505</u> JOB # <u>TB 27426</u> | DATE: _____ 20        |
| 37800 | TARE  | CONT # <u>GCEU43222</u>                    | TIME OUT: _____       |
|       | NET   | CITY: _____                                | DATE: <u>11/22/11</u> |
|       |       |  | TIME IN: <u>11:10</u> |

CUSTOMER # SCHWITZER NOTICE: FACILITIES USED AT CUSTOMERS RISK



304649 ✓

RABANCO COMPANY  
2733 3rd Avenue South  
Seattle, WA 98134  
(206) 336-1365

TRUCK # 248

|       |       |  |                       |
|-------|-------|--|-----------------------|
| 96160 | GROSS | ACCT # <u>690505</u> JOB # <u>TB 27426</u> | DATE: _____ 20        |
| 37440 | TARE  | CONT # <u>TDLU457837</u>                   | TIME OUT: _____       |
|       | NET   | CITY: _____                                | DATE: <u>11/22/11</u> |
|       |       |  | TIME IN: <u>12:25</u> |

CUSTOMER # SCHWITZER NOTICE: FACILITIES USED AT CUSTOMERS RISK



304714 ✓

RABANCO COMPANY  
2733 3rd Avenue South  
Seattle, WA 98134  
(206) 336-1365

TRUCK # 249

|        |       |  |                       |
|--------|-------|--|-----------------------|
| 102680 | GROSS | ACCT # <u>690505</u> JOB # <u>TB 27426</u> | DATE: _____ 20        |
| 37400  | TARE  | CONT # <u>RBSU200415</u>                   | TIME OUT: _____       |
|        | NET   | CITY: _____                                | DATE: <u>11-22-11</u> |
|        |       |  | TIME IN: <u>12:25</u> |

CUSTOMER # Schwitzer NOTICE: FACILITIES USED AT CUSTOMERS RISK



304721 ✓

RABANCO COMPANY  
2733 3rd Avenue South  
Seattle, WA 98134  
(206) 336-1365

TRUCK # 247

|       |       |  |                       |
|-------|-------|--|-----------------------|
| 99240 | GROSS | ACCT # <u>690505</u> JOB # <u>TB 27426</u> | DATE: _____ 20        |
| 37440 | TARE  | CONT # <u>GCEU425056</u>                   | TIME OUT: _____       |
|       | NET   | CITY: _____                                | DATE: <u>11-22-11</u> |
|       |       |  | TIME IN: <u>4:10</u>  |

CUSTOMER # Schwitzer NOTICE: FACILITIES USED AT CUSTOMERS RISK





RABANCO COMPANY  
2733 3rd Avenue South  
Seattle, WA 98134  
(206) 336-1365

304723 ✓

TRUCK # 249

101400 GROSS ACCT # 690505 JOB # TB 27426 DATE: \_\_\_\_\_ 20  
37400 TARE CONT # Tolu 422739 TIME OUT: \_\_\_\_\_  
NET CITY \_\_\_\_\_ DATE: 11-8-21  
TIME IN: 5:00

CUSTOMER # Schnitzer NOTICE: FACILITIES USED AT CUSTOMER'S RISK

OFFICE COPY



RABANCO COMPANY  
2733 3rd Avenue South  
Seattle, WA 98134  
(206) 336-1365

304722 ✓

TRUCK # 245

98740 GROSS ACCT # 690505 JOB # TB 27424 DATE: \_\_\_\_\_ 20  
37800 TARE CONT # FCE 426327 TIME OUT: \_\_\_\_\_  
NET CITY \_\_\_\_\_ DATE: 11-8-21  
TIME IN: 4:15

CUSTOMER # Schnitzer NOTICE: FACILITIES USED AT CUSTOMER'S RISK

OFFICE COPY

CUSTOMER # Schnitzer NOTICE: FACILITIES USED AT CUSTOMER'S RISK

103340 GROSS ACCT # 690505 JOB # TB 27426 DATE: \_\_\_\_\_ 20  
37800 TARE CONT # Tolu 422739 TIME OUT: \_\_\_\_\_  
NET CITY \_\_\_\_\_ DATE: 11-8-21  
TIME IN: 5:15

304728 ✓



CUSTOMER # Schnitzer NOTICE: FACILITIES USED AT CUSTOMER'S RISK

103340 GROSS ACCT # 690505 JOB # TB 27426 DATE: \_\_\_\_\_ 20  
37800 TARE CONT # Tolu 422739 TIME OUT: \_\_\_\_\_  
NET CITY \_\_\_\_\_ DATE: 11-8-21  
TIME IN: 5:15

304725 ✓

CUSTOMER # Schnitzer NOTICE: FACILITIES USED AT CUSTOMER'S RISK

103340 GROSS ACCT # 690505 JOB # TB 27426 DATE: \_\_\_\_\_ 20  
37800 TARE CONT # Tolu 422739 TIME OUT: \_\_\_\_\_  
NET CITY \_\_\_\_\_ DATE: 11-8-21  
TIME IN: 5:15

304724 ✓

CUSTOMER # Schnitzer NOTICE: FACILITIES USED AT CUSTOMER'S RISK

103340 GROSS ACCT # 690505 JOB # TB 27426 DATE: \_\_\_\_\_ 20  
37800 TARE CONT # Tolu 422739 TIME OUT: \_\_\_\_\_  
NET CITY \_\_\_\_\_ DATE: 11-8-21  
TIME IN: 5:15

304733 ✓



RABANCO COMPANY  
2733 3rd Avenue South  
Seattle, WA 98134  
(206) 336-1365

103340 GROSS ACCT # 690505 JOB # TB 27426 DATE: \_\_\_\_\_ 20  
37800 TARE CONT # Tolu 422739 TIME OUT: \_\_\_\_\_  
NET CITY \_\_\_\_\_ DATE: 11-8-21  
TIME IN: 5:15

103340 GROSS ACCT # 690505 JOB # TB 27426 DATE: \_\_\_\_\_ 20  
37800 TARE CONT # Tolu 422739 TIME OUT: \_\_\_\_\_  
NET CITY \_\_\_\_\_ DATE: 11-8-21  
TIME IN: 5:15

CUSTOMER # Schnitzer NOTICE: FACILITIES USED AT CUSTOMER'S RISK

CUSTOMER # Schnitzler NOTICE: FACILITIES USED AT CUSTOMERS RISK

|       |        |
|-------|--------|
| NET   |        |
| TARE  | 57400  |
| GROSS | 105580 |

ACCT # 190505 JOB # 27986 TB  
 CONT # TBLW05710  
 CITY 67  
 DATE: 11/9/21 TIME IN: 12:52  
 DATE: 20 TIME OUT: 11:09/21

RABANCO COMPANY  
 2733 3rd Avenue South  
 Seattle, WA 98134  
 (206) 336-1365

REPUBLIC SERVICES

TRUCK # 249

304735

CUSTOMER # Schnitzler NOTICE: FACILITIES USED AT CUSTOMERS RISK

|       |        |
|-------|--------|
| NET   |        |
| TARE  | 3700   |
| GROSS | 102580 |

ACCT # 190505 JOB # 27986 TB  
 CONT # 6731435385  
 CITY 67  
 DATE: 11/9/21 TIME IN: 12:43  
 DATE: 20 TIME OUT: 11:09/21

RABANCO COMPANY  
 2733 3rd Avenue South  
 Seattle, WA 98134  
 (206) 336-1365

REPUBLIC SERVICES

TRUCK # 245

304734

CUSTOMER # Schnitzler NOTICE: FACILITIES USED AT CUSTOMERS RISK

|       |        |
|-------|--------|
| NET   |        |
| TARE  | 37400  |
| GROSS | 106180 |

ACCT # 190505 JOB # 27986 TB  
 CONT # TRU 900 412  
 CITY 67  
 DATE: 11-9-21 TIME IN: 2:50  
 DATE: 20 TIME OUT: 11-9-21

RABANCO COMPANY  
 2733 3rd Avenue South  
 Seattle, WA 98134  
 (206) 336-1365

REPUBLIC SERVICES

TRUCK # 249

304738

CUSTOMER # Schnitzler NOTICE: FACILITIES USED AT CUSTOMERS RISK

|       |        |
|-------|--------|
| NET   | 37800  |
| TARE  |        |
| GROSS | 103600 |

ACCT # 190505 JOB # 27986 TB  
 CONT # GEN 430 721  
 CITY 67  
 DATE: 11-9-21 TIME IN: 14:05  
 DATE: 20 TIME OUT: 11-9-21

RABANCO COMPANY  
 2733 3rd Avenue South  
 Seattle, WA 98134  
 (206) 336-1365

REPUBLIC SERVICES

TRUCK # 245

304737

CUSTOMER # Schnitzler NOTICE: FACILITIES USED AT CUSTOMERS RISK

|       |       |
|-------|-------|
| NET   | 37400 |
| TARE  |       |
| GROSS | 99600 |

ACCT # 190505 JOB # 27986 TB  
 CONT # PRN 200 343  
 CITY 67  
 DATE: 11-9-21 TIME IN: 1:55  
 DATE: 20 TIME OUT: 11-9-21

RABANCO COMPANY  
 2733 3rd Avenue South  
 Seattle, WA 98134  
 (206) 336-1365

REPUBLIC SERVICES

TRUCK # 247

304736

CUSTOMER # Schnitzler NOTICE: FACILITIES USED AT CUSTOMERS RISK

|       |       |
|-------|-------|
| NET   | 39400 |
| TARE  |       |
| GROSS | 97300 |

ACCT # 190505 JOB # 27986 TB  
 CONT # GEN 412 349  
 CITY 67  
 DATE: 11-9-21 TIME IN: 3:45  
 DATE: 20 TIME OUT: 11-9-21

RABANCO COMPANY  
 2733 3rd Avenue South  
 Seattle, WA 98134  
 (206) 336-1365

REPUBLIC SERVICES

TRUCK # 247

304739



RABANCO COMPANY  
2733 3rd Avenue South  
Seattle, WA 98134  
(206) 336-1365

304764 ✓

TRUCK # 245

|        |       |                           |                       |                       |
|--------|-------|---------------------------|-----------------------|-----------------------|
| 100220 | GROSS | ACCT # <u>690505</u>      | JOB # <u>TB 27426</u> | DATE: _____ 20 _____  |
| 37800  | TARE  | CONT # <u>GCEU 431477</u> |                       | TIME OUT: _____       |
|        | NET   | CITY _____                |                       | DATE: <u>11-4-21</u>  |
|        |       |                           |                       | TIME IN: <u>11:00</u> |

CUSTOMER # Schnitzer west NOTICE: FACILITIES USED AT CUSTOMER'S RISK



RABANCO COMPANY  
2733 3rd Avenue South  
Seattle, WA 98134  
(206) 336-1365

304766 ✓

TRUCK # 247

|        |       |                           |                       |                       |
|--------|-------|---------------------------|-----------------------|-----------------------|
| 99700  | GROSS | ACCT # <u>690505</u>      | JOB # <u>TB 27426</u> | DATE: _____ 20 _____  |
| 37,440 | TARE  | CONT # <u>GCEU 431840</u> |                       | TIME OUT: _____       |
|        | NET   | CITY _____                |                       | DATE: <u>11-4-21</u>  |
|        |       |                           |                       | TIME IN: <u>11:35</u> |

CUSTOMER # Schnitzer west NOTICE: FACILITIES USED AT CUSTOMER'S RISK



RABANCO COMPANY  
2733 3rd Avenue South  
Seattle, WA 98134  
(206) 336-1365

304770 ✓

TRUCK # 245

|        |       |                           |                       |                      |
|--------|-------|---------------------------|-----------------------|----------------------|
| 102180 | GROSS | ACCT # <u>690505</u>      | JOB # <u>TB 27426</u> | DATE: _____ 20 _____ |
| 39800  | TARE  | CONT # <u>GCEU 438347</u> |                       | TIME OUT: _____      |
|        | NET   | CITY _____                |                       | DATE: <u>11-4-21</u> |
|        |       |                           |                       | TIME IN: <u>1:17</u> |

CUSTOMER # Schnitzer west NOTICE: FACILITIES USED AT CUSTOMER'S RISK



RABANCO COMPANY  
2733 3rd Avenue South  
Seattle, WA 98134  
(206) 336-1365

304775 ✓

TRUCK # 245

|       |       |                           |                       |                      |
|-------|-------|---------------------------|-----------------------|----------------------|
| 71600 | GROSS | ACCT # <u>690505</u>      | JOB # <u>TB 27426</u> | DATE: _____ 20 _____ |
| 37800 | TARE  | CONT # <u>TOLU 458479</u> |                       | TIME OUT: _____      |
|       | NET   | CITY _____                |                       | DATE: <u>11-4-21</u> |
|       |       |                           |                       | TIME IN: <u>8:24</u> |

CUSTOMER # Schnitzer west NOTICE: FACILITIES USED AT CUSTOMER'S RISK



RABANCO COMPANY  
2733 3rd Avenue South  
Seattle, WA 98134  
(206) 336-1365

304777 ✓

TRUCK # 247

|        |       |                           |                       |                       |
|--------|-------|---------------------------|-----------------------|-----------------------|
| 104700 | GROSS | ACCT # <u>690505</u>      | JOB # <u>TB 27426</u> | DATE: _____ 20 _____  |
| 37440  | TARE  | CONT # <u>TRLU 900889</u> |                       | TIME OUT: _____       |
|        | NET   | CITY _____                |                       | DATE: <u>11/05/21</u> |
|        |       |                           |                       | TIME IN: <u>7:57</u>  |

CUSTOMER # Schnitzer NOTICE: FACILITIES USED AT CUSTOMER'S RISK



304782

RABANCO COMPANY  
2733 3rd Avenue South  
Seattle, WA 98134  
(206) 336-1365

TRUCK # 245

|        |       |   |                       |
|--------|-------|---|-----------------------|
| 100800 | GROSS | ACCT # <u>690505</u> JOB # <u>27426</u> | DATE: _____ 20 _____  |
| 37800  | TARE  | CONT # <u>TOLU 424194</u>               | TIME OUT: _____       |
|        | NET   | CITY _____                              | DATE: <u>11/05/01</u> |
|        |       |   | TIME IN: <u>9:58</u>  |

67

CUSTOMER # Schnitzger NOTICE: FACILITIES USED AT CUSTOMER'S RISK



304784

RABANCO COMPANY  
2733 3rd Avenue South  
Seattle, WA 98134  
(206) 336-1365

TRUCK # 249

|       |       |   |                       |
|-------|-------|---|-----------------------|
| 02390 | GROSS | ACCT # <u>690505</u> JOB # <u>27426</u> | DATE: _____ 20 _____  |
| 37000 | TARE  | CONT # <u>TOLU 456565</u>               | TIME OUT: _____       |
|       | NET   | CITY _____                              | DATE: <u>11-5-21</u>  |
|       |       |   | TIME IN: <u>10:10</u> |

67

CUSTOMER # Schnitzer west NOTICE: FACILITIES USED AT CUSTOMER'S RISK



304792

RABANCO COMPANY  
2733 3rd Avenue South  
Seattle, WA 98134  
(206) 336-1365

TRUCK # 247

|        |       |   |                       |
|--------|-------|---|-----------------------|
| 100800 | GROSS | ACCT # <u>690505</u> JOB # <u>27426</u> | DATE: _____ 20 _____  |
| 37040  | TARE  | CONT # <u>TOLU 455191</u>               | TIME OUT: _____       |
|        | NET   | CITY _____                              | DATE: <u>11/05/01</u> |
|        |       |   | TIME IN: <u>2:10</u>  |

67

CUSTOMER # Schnitzger NOTICE: FACILITIES USED AT CUSTOMER'S RISK



304900

RABANCO COMPANY  
2733 3rd Avenue South  
Seattle, WA 98134  
(206) 336-1365

TRUCK # 247

|       |       |   |                        |
|-------|-------|---|------------------------|
| 06140 | GROSS | ACCT # <u>690505</u> JOB # <u>27426</u> | DATE: _____ 20 _____   |
| 37440 | TARE  | CONT # <u>TOLU 456950</u>               | TIME OUT: _____        |
|       | NET   | CITY _____                              | DATE: <u>11-012-21</u> |
|       |       |   | TIME IN: <u>10:25</u>  |

67

CUSTOMER # Schnitzger NOTICE: FACILITIES USED AT CUSTOMER'S RISK



304914

RABANCO COMPANY  
2733 3rd Avenue South  
Seattle, WA 98134  
(206) 336-1365

TRUCK # 247

|        |       |   |                       |
|--------|-------|---|-----------------------|
| 103340 | GROSS | ACCT # <u>690505</u> JOB # <u>27426</u> | DATE: _____ 20 _____  |
| 37440  | TARE  | CONT # <u>GCEN 426840</u>               | TIME OUT: _____       |
|        | NET   | CITY _____                              | DATE: <u>11/15/01</u> |
|        |       |   | TIME IN: <u>9:08</u>  |

67

CUSTOMER # Schnitzger NOTICE: FACILITIES USED AT CUSTOMER'S RISK



RABANCO COMPANY  
2733 3rd Avenue South  
Seattle, WA 98134  
(206) 336-1365

304915 ✓

TRUCK # 249

|       |       |   |                       |
|-------|-------|---|-----------------------|
| 99760 | GROSS | ACCT # <u>690505</u> JOB # <u>27426</u> | DATE: _____ 20        |
| 37400 | TARE  | CONT # <u>TOLU 424148</u>               | TIME OUT: _____       |
|       | NET   | CITY _____                              | DATE: <u>11/13/21</u> |
|       |       |   | TIME IN: <u>9:12</u>  |

67

CUSTOMER # Schnitzger NOTICE: FACILITIES USED AT CUSTOMER'S RISK



RABANCO COMPANY  
2733 3rd Avenue South  
Seattle, WA 98134  
(206) 336-1365

304916 ✓

TRUCK # 240

|       |       |   |                       |
|-------|-------|---|-----------------------|
| 98740 | GROSS | ACCT # <u>690505</u> JOB # <u>27426</u> | DATE: _____ 20        |
| 38880 | TARE  | CONT # <u>GCEU 431140</u>               | TIME OUT: _____       |
|       | NET   | CITY _____                              | DATE: <u>11/15/21</u> |
|       |       |   | TIME IN: <u>9:18</u>  |

67

CUSTOMER # Schnitzger NOTICE: FACILITIES USED AT CUSTOMER'S RISK



RABANCO COMPANY  
2733 3rd Avenue South  
Seattle, WA 98134  
(206) 336-1365

304917 ✓

TRUCK # 245

|        |       |   |                       |
|--------|-------|---|-----------------------|
| 111880 | GROSS | ACCT # <u>690505</u> JOB # <u>27426</u> | DATE: _____ 20        |
| 37800  | TARE  | CONT # <u>TOLU 422718</u>               | TIME OUT: _____       |
|        | NET   | CITY _____                              | DATE: <u>11/15/21</u> |
|        |       |   | TIME IN: <u>9:22</u>  |

67

CUSTOMER # Schnitzger NOTICE: FACILITIES USED AT CUSTOMER'S RISK



RABANCO COMPANY  
2733 3rd Avenue South  
Seattle, WA 98134  
(206) 336-1365

304927 ✓

TRUCK # 247

|       |       |   |                       |
|-------|-------|---|-----------------------|
| 96420 | GROSS | ACCT # <u>690505</u> JOB # <u>27426</u> | DATE: _____ 20        |
| 37440 | TARE  | CONT # <u>GCEU 435366</u>               | TIME OUT: _____       |
|       | NET   | CITY _____                              | DATE: <u>11-15-21</u> |
|       |       |   | TIME IN: <u>2:37</u>  |

67

CUSTOMER # Schnitzger NOTICE: FACILITIES USED AT CUSTOMER'S RISK



RABANCO COMPANY  
2733 3rd Avenue South  
Seattle, WA 98134  
(206) 336-1365

304929 ✓

TRUCK # 245

|       |       |   |                       |
|-------|-------|---|-----------------------|
| 99020 | GROSS | ACCT # <u>690505</u> JOB # <u>27426</u> | DATE: _____ 20        |
| 37800 | TARE  | CONT # <u>GCEU 430532</u>               | TIME OUT: _____       |
|       | NET   | CITY _____                              | DATE: <u>11-15-21</u> |
|       |       |   | TIME IN: <u>8:35</u>  |

67

CUSTOMER # Schnitzger NOTICE: FACILITIES USED AT CUSTOMER'S RISK



RABANCO COMPANY  
2733 3rd Avenue South  
Seattle, WA 98134  
(206) 336-1365

304930

TRUCK # 249

|       |       |   |                       |
|-------|-------|---|-----------------------|
| 95080 | GROSS | ACCT # <u>690505</u> JOB # <u>27426</u> | DATE: _____ 20 _____  |
|       | TARE  | CONT # <u>TRLU 901605</u>               | TIME OUT: _____       |
| 37400 | NET   | CITY _____                              | DATE: <u>11-15-21</u> |
|       |       |   | TIME IN: <u>3:35</u>  |

67

CUSTOMER # Schnitzler NOTICE: FACILITIES USED AT CUSTOMER'S RISK



RABANCO COMPANY  
2733 3rd Avenue South  
Seattle, WA 98134  
(206) 336-1365

304931

TRUCK # 247

|                  |       |   |                       |
|------------------|-------|---|-----------------------|
| 98040            | GROSS | ACCT # <u>690505</u> JOB # <u>27426</u> | DATE: _____ 20 _____  |
| 37440            | TARE  | CONT # <u>TRLU 900271</u>               | TIME OUT: _____       |
| <del>37440</del> | NET   | CITY _____                              | DATE: <u>11-15-21</u> |
|                  |       |   | TIME IN: <u>340</u>   |

67

CUSTOMER # Schnitzler NOTICE: FACILITIES USED AT CUSTOMER'S RISK



RABANCO COMPANY  
2733 3rd Avenue South  
Seattle, WA 98134  
(206) 336-1365

304933 ✓

TRUCK # 246

|       |       |   |                       |
|-------|-------|---|-----------------------|
| 97240 | GROSS | ACCT # <u>690505</u> JOB # <u>27426</u> | DATE: _____ 20 _____  |
| 38850 | TARE  | CONT # <u>TRLU 425021</u>               | TIME OUT: _____       |
|       | NET   | CITY _____                              | DATE: <u>11-15-21</u> |
|       |       |   | TIME IN: <u>5:08</u>  |

067

CUSTOMER # Schnitzler NOTICE: FACILITIES USED AT CUSTOMER'S RISK



RABANCO COMPANY  
2733 3rd Avenue South  
Seattle, WA 98134  
(206) 336-1365

304936 ✓

TRUCK # 247

|        |       |   |                             |
|--------|-------|---|-----------------------------|
| 102380 | GROSS | ACCT # <u>690505</u> JOB # <u>27426</u> | DATE: <u>11/16</u> 20 _____ |
| 37440  | TARE  | CONT # <u>TRLU 430805</u>               | TIME OUT: _____             |
|        | NET   | CITY _____                              | DATE: _____                 |
|        |       |   | TIME IN: <u>7:47</u>        |

67

CUSTOMER # SCHNITZER BRAO NOTICE: FACILITIES USED AT CUSTOMER'S RISK



RABANCO COMPANY  
33 3rd Avenue South  
Seattle, WA 98134  
(206) 336-1365

304934 ✓

TRUCK # 249

|       |       |   |                       |
|-------|-------|---|-----------------------|
| 60140 | GROSS | ACCT # <u>690505</u> JOB # <u>27426</u> | DATE: _____ 20 _____  |
| 8680  | TARE  | CONT # <u>TRLU 425321</u>               | TIME OUT: _____       |
|       | NET   | CITY _____                              | DATE: <u>11-15-21</u> |
|       |       |   | TIME IN: <u>5:10</u>  |

67

CUSTOMER # Schnitzler NOTICE: FACILITIES USED AT CUSTOMER'S RISK

OFFICE COPY



RABANCO COMPANY  
2733 3rd Avenue South  
Seattle, WA 98134  
(206) 336-1365

304935 ✓

TRUCK # 247

|        |       |   |                       |
|--------|-------|---|-----------------------|
| 100300 | GROSS | ACCT # <u>690505</u> JOB # <u>27426</u> | DATE: _____ 20 _____  |
| 38880  | TARE  | CONT # <u>TRLU 453-454</u>              | TIME OUT: _____       |
|        | NET   | CITY _____                              | DATE: <u>11-15-21</u> |
|        |       |   | TIME IN: <u>1800</u>  |

67

CUSTOMER # Schnitzler NOTICE: FACILITIES USED AT CUSTOMER'S RISK

OFFICE COPY



RABANCO COMPANY  
2733 3rd Avenue South  
Seattle, WA 98134  
(206) 336-1365

304937 ✓

TRUCK # 246

|        |       |   |                                 |
|--------|-------|---|---------------------------------|
| 102480 | GROSS | ACCT # <u>690505</u> JOB # <u>27426</u> | DATE: <u>11/16</u> 20 <u>21</u> |
| 38880  | TARE  | CONT # <u>TRLU 901821</u>               | TIME OUT: _____                 |
|        | NET   | CITY _____                              | DATE: _____                     |
|        |       |   | TIME IN: <u>7:55</u>            |

67

CUSTOMER # SCHNITZER SCOTT NOTICE: FACILITIES USED AT CUSTOMER'S RISK



304938 ✓

RABANCO COMPANY  
2733 3rd Avenue South  
Seattle, WA 98134  
(206) 336-1365

TRUCK # 245

|       |       |   |                       |
|-------|-------|---|-----------------------|
| 99440 | GROSS | ACCT # <u>690565</u> JOB # <u>27426</u> <sup>TB</sup> | DATE: _____ 20 _____  |
| 37800 | TARE  | CONT # <u>IRLU 902948</u>                             | TIME OUT: _____       |
|       | NET   | CITY _____  | DATE: <u>11/16/21</u> |
|       |       |   | TIME IN: <u>8:00</u>  |

CUSTOMER # SCHNITZER NOTICE: FACILITIES USED AT CUSTOMER'S RISK



304940 ✓

RABANCO COMPANY  
2733 3rd Avenue South  
Seattle, WA 98134  
(206) 336-1365

TRUCK # 247

|       |       |   |                       |
|-------|-------|---|-----------------------|
| 98400 | GROSS | ACCT # <u>690505</u> JOB # <u>27426</u> <sup>TB</sup> | DATE: _____ 20 _____  |
| 37440 | TARE  | CONT # <u>TOLU 459552</u>                             | TIME OUT: _____       |
|       | NET   | CITY _____  | DATE: <u>11/16/21</u> |
|       |       |   | TIME IN: <u>9:24</u>  |

CUSTOMER # SCHNITZER NOTICE: FACILITIES USED AT CUSTOMER'S RISK



304939 ✓

RABANCO COMPANY  
2733 3rd Avenue South  
Seattle, WA 98134  
(206) 336-1365

TRUCK # 249

|       |       |   |                       |
|-------|-------|---|-----------------------|
| 98000 | GROSS | ACCT # <u>690505</u> JOB # <u>27426</u> <sup>TB</sup> | DATE: _____ 20 _____  |
| 37400 | TARE  | CONT # <u>TDLU 424173</u>                             | TIME OUT: _____       |
|       | NET   | CITY _____  | DATE: <u>11/16/21</u> |
|       |       |   | TIME IN: <u>8:05</u>  |

CUSTOMER # SCHNITZER NOTICE: FACILITIES USED AT CUSTOMER'S RISK



304941 ✓

RABANCO COMPANY  
2733 3rd Avenue South  
Seattle, WA 98134  
(206) 336-1365

TRUCK # 246

|       |       |   |                       |
|-------|-------|---|-----------------------|
| 97980 | GROSS | ACCT # <u>690505</u> JOB # <u>27426</u> <sup>TB</sup> | DATE: _____ 20 _____  |
| 38880 | TARE  | CONT # <u>IRLU 900962</u>                             | TIME OUT: _____       |
|       | NET   | CITY _____  | DATE: <u>11/16/21</u> |
|       |       |   | TIME IN: <u>9:30</u>  |

CUSTOMER # SCHNITZER NOTICE: FACILITIES USED AT CUSTOMER'S RISK



304942 ✓

RABANCO COMPANY  
2733 3rd Avenue South  
Seattle, WA 98134  
(206) 336-1365

TRUCK # 245

|       |       |   |                       |
|-------|-------|---|-----------------------|
| 96260 | GROSS | ACCT # <u>690505</u> JOB # <u>27426</u> <sup>TB</sup> | DATE: _____ 20 _____  |
| 37800 | TARE  | CONT # <u>GCEU 435068</u>                             | TIME OUT: _____       |
|       | NET   | CITY _____  | DATE: <u>11/16/21</u> |
|       |       |   | TIME IN: <u>9:40</u>  |

CUSTOMER # SCHNITZER NOTICE: FACILITIES USED AT CUSTOMER'S RISK



304943 ✓

RABANCO COMPANY  
2733 3rd Avenue South  
Seattle, WA 98134  
(206) 336-1365

TRUCK # 249

|       |       |   |                       |
|-------|-------|---|-----------------------|
| 97780 | GROSS | ACCT # <u>690505</u> JOB # <u>27426</u> <sup>TB</sup> | DATE: _____ 20 _____  |
| 37400 | TARE  | CONT # <u>GCEU 431742</u>                             | TIME OUT: _____       |
|       | NET   | CITY _____  | DATE: <u>11/16/21</u> |
|       |       |   | TIME IN: <u>9:44</u>  |

CUSTOMER # SCHNITZER NOTICE: FACILITIES USED AT CUSTOMER'S RISK



304944 ✓

RABANCO COMPANY  
2733 3rd Avenue South  
Seattle, WA 98134  
(206) 336-1365

TRUCK # 247

|       |       |   |                       |
|-------|-------|---|-----------------------|
| 95400 | GROSS | ACCT # <u>690505</u> JOB # <u>27426</u> <sup>TB</sup> | DATE: _____ 20 _____  |
| 37440 | TARE  | CONT # <u>GCEU 425312</u>                             | TIME OUT: _____       |
|       | NET   | CITY _____  | DATE: <u>11/16/21</u> |
|       |       |   | TIME IN: <u>10:43</u> |

CUSTOMER # SCHNITZER NOTICE: FACILITIES USED AT CUSTOMER'S RISK



305050

RABANCO COMPANY  
2733 3rd Avenue South  
Seattle, WA 98134  
(206) 336-1365

TRUCK # 247

|      |       |  |                       |
|------|-------|--|-----------------------|
| 9240 | GROSS | ACCT # <u>690505</u> JOB # <u>TB 27426</u> | DATE: _____ 20        |
| 3740 | TARE  | CONT # <u>TRU 90397</u>                    | TIME OUT: _____       |
|      | NET   | CITY: _____                                | DATE: <u>11/22/01</u> |
|      |       |  | TIME IN: <u>12:55</u> |

CUSTOMER # SCHNITZER NOTICE: FACILITIES USED AT CUSTOMER'S RISK



305051

RABANCO COMPANY  
2733 3rd Avenue South  
Seattle, WA 98134  
(206) 336-1365

TRUCK # 245

|      |       |  |                       |
|------|-------|--|-----------------------|
| 9280 | GROSS | ACCT # <u>690505</u> JOB # <u>TB 27426</u> | DATE: _____ 20        |
| 3780 | TARE  | CONT # <u>TOLU 468717</u>                  | TIME OUT: _____       |
|      | NET   | CITY: _____                                | DATE: <u>11/22/01</u> |
|      |       |  | TIME IN: <u>1:10</u>  |

CUSTOMER # SCHNITZER NOTICE: FACILITIES USED AT CUSTOMER'S RISK



305052

RABANCO COMPANY  
2733 3rd Avenue South  
Seattle, WA 98134  
(206) 336-1365

TRUCK # 248

|      |       |  |                       |
|------|-------|--|-----------------------|
| 9950 | GROSS | ACCT # <u>690505</u> JOB # <u>TB 27426</u> | DATE: _____ 20        |
| 3740 | TARE  | CONT # <u>AWU 20008</u>                    | TIME OUT: _____       |
|      | NET   | CITY: _____                                | DATE: <u>11/22/01</u> |
|      |       |  | TIME IN: <u>2:04</u>  |

CUSTOMER # SCHNITZER NOTICE: FACILITIES USED AT CUSTOMER'S RISK



305053

RABANCO COMPANY  
2733 3rd Avenue South  
Seattle, WA 98134  
(206) 336-1365

TRUCK # 247

|      |       |  |                       |
|------|-------|--|-----------------------|
| 9380 | GROSS | ACCT # <u>690505</u> JOB # <u>TB 27426</u> | DATE: _____ 20        |
| 3740 | TARE  | CONT # <u>GEU 430669</u>                   | TIME OUT: _____       |
|      | NET   | CITY: _____                                | DATE: <u>11/22/01</u> |
|      |       |  | TIME IN: <u>2:32</u>  |

CUSTOMER # Schnitzer NOTICE: FACILITIES USED AT CUSTOMER'S RISK



305055

RABANCO COMPANY  
2733 3rd Avenue South  
Seattle, WA 98134  
(206) 336-1365

TRUCK # 248

|      |       |  |                       |
|------|-------|--|-----------------------|
| 9450 | GROSS | ACCT # <u>690505</u> JOB # <u>TB 27426</u> | DATE: _____ 20        |
| 3740 | TARE  | CONT # <u>TPHU 252033</u>                  | TIME OUT: _____       |
|      | NET   | CITY: _____                                | DATE: <u>11/22/01</u> |
|      |       |  | TIME IN: <u>3:30</u>  |

CUSTOMER # SCHNITZER NOTICE: FACILITIES USED AT CUSTOMER'S RISK



305054

RABANCO COMPANY  
2733 3rd Avenue South  
Seattle, WA 98134  
(206) 336-1365

TRUCK # 245

|      |       |  |                       |
|------|-------|--|-----------------------|
| 9510 | GROSS | ACCT # <u>690505</u> JOB # <u>TB 27426</u> | DATE: _____ 20        |
| 3780 | TARE  | CONT # <u>TOLU 468717</u>                  | TIME OUT: _____       |
|      | NET   | CITY: _____                                | DATE: <u>11/22/01</u> |
|      |       |  | TIME IN: <u>2:40</u>  |

CUSTOMER # SCHNITZER NOTICE: FACILITIES USED AT CUSTOMER'S RISK



305056

RABANCO COMPANY  
2733 3rd Avenue South  
Seattle, WA 98134  
(206) 336-1365

TRUCK # 247

|      |       |  |                       |
|------|-------|--|-----------------------|
| 9630 | GROSS | ACCT # <u>690505</u> JOB # <u>TB 27426</u> | DATE: _____ 20        |
| 3740 | TARE  | CONT # <u>GEU 430669</u>                   | TIME OUT: _____       |
|      | NET   | CITY: _____                                | DATE: <u>11/22/01</u> |
|      |       |  | TIME IN: <u>4:17</u>  |

CUSTOMER # SCHNITZER NOTICE: FACILITIES USED AT CUSTOMER'S RISK





305057 ✓

RABANCO COMPANY  
2733 3rd Avenue South  
Seattle, WA 98134  
(206) 336-1365

TRUCK # 245

|       |       |  |                       |
|-------|-------|--|-----------------------|
| 95120 | GROSS | ACCT # <u>690505</u> JOB # <u>27426</u> TB | DATE: _____ 20        |
| 37800 | TARE  | CONT # <u>TDLU424168</u>                   | TIME OUT: _____       |
|       | NET   | CITY: _____                                | DATE: <u>11/23/01</u> |
|       |       |  | TIME IN: <u>4:21</u>  |

CUSTOMER # SCHNITZER NOTICE: FACILITIES USED AT CUSTOMER'S RISK



305058 ✓

RABANCO COMPANY  
2733 3rd Avenue South  
Seattle, WA 98134  
(206) 336-1365

TRUCK # 248

|        |       |  |                       |
|--------|-------|--|-----------------------|
| 100230 | GROSS | ACCT # <u>690505</u> JOB # <u>27426</u> TB | DATE: _____ 20        |
| 37440  | TARE  | CONT # <u>GCEU430744</u>                   | TIME OUT: _____       |
|        | NET   | CITY: _____                                | DATE: <u>11/23/01</u> |
|        |       |  | TIME IN: <u>5:10</u>  |

CUSTOMER # SCHNITZER NOTICE: FACILITIES USED AT CUSTOMER'S RISK



305059 ✓

RABANCO COMPANY  
2733 3rd Avenue South  
Seattle, WA 98134  
(206) 336-1365

TRUCK # 247

|       |       |  |                       |
|-------|-------|--|-----------------------|
| 99720 | GROSS | ACCT # <u>690505</u> JOB # <u>27426</u> TB | DATE: _____ 20        |
| 37440 | TARE  | CONT # <u>AWLU8315</u>                     | TIME OUT: _____       |
|       | NET   | CITY: _____                                | DATE: <u>11/23/01</u> |
|       |       |  | TIME IN: <u>5:54</u>  |

CUSTOMER # SCHNITZER NOTICE: FACILITIES USED AT CUSTOMER'S RISK



305060 ✓

RABANCO COMPANY  
2733 3rd Avenue South  
Seattle, WA 98134  
(206) 336-1365

TRUCK # 245

|       |       |  |                       |
|-------|-------|--|-----------------------|
| 95200 | GROSS | ACCT # <u>690505</u> JOB # <u>27426</u> TB | DATE: _____ 20        |
| 37800 | TARE  | CONT # <u>GCEU426509</u>                   | TIME OUT: _____       |
|       | NET   | CITY: _____                                | DATE: <u>11/23/01</u> |
|       |       |  | TIME IN: <u>6:55</u>  |

CUSTOMER # SCHNITZER NOTICE: FACILITIES USED AT CUSTOMER'S RISK



305061 ✓

RABANCO COMPANY  
2733 3rd Avenue South  
Seattle, WA 98134  
(206) 336-1365

TRUCK # 247

|        |       |  |                       |
|--------|-------|--|-----------------------|
| 103580 | GROSS | ACCT # <u>690505</u> JOB # <u>27426</u> TB | DATE: _____ 20        |
| 37440  | TARE  | CONT # <u>RBSU200177</u>                   | TIME OUT: _____       |
|        | NET   | CITY: _____                                | DATE: <u>11/23/01</u> |
|        |       |  | TIME IN: <u>8:00</u>  |

CUSTOMER # SCHNITZER NOTICE: FACILITIES USED AT CUSTOMER'S RISK



305063 ✓

RABANCO COMPANY  
2733 3rd Avenue South  
Seattle, WA 98134  
(206) 336-1365

TRUCK # 248

|       |       |  |                       |
|-------|-------|--|-----------------------|
| 94540 | GROSS | ACCT # <u>690505</u> JOB # <u>27426</u> TB | DATE: _____ 20        |
| 37800 | TARE  | CONT # <u>EGTU420604</u>                   | TIME OUT: _____       |
|       | NET   | CITY: _____                                | DATE: <u>11/23/01</u> |
|       |       |  | TIME IN: <u>10:08</u> |

CUSTOMER # SCHNITZER NOTICE: FACILITIES USED AT CUSTOMER'S RISK



305062 ✓

RABANCO COMPANY  
2733 3rd Avenue South  
Seattle, WA 98134  
(206) 336-1365

TRUCK # 245

|       |       |  |                       |
|-------|-------|--|-----------------------|
| 96500 | GROSS | ACCT # <u>690505</u> JOB # <u>27426</u> TB | DATE: _____ 20        |
| 37800 | TARE  | CONT # <u>GCEU43155</u>                    | TIME OUT: _____       |
|       | NET   | CITY: _____                                | DATE: <u>11/23/01</u> |
|       |       |  | TIME IN: <u>8:08</u>  |

CUSTOMER # SCHNITZER NOTICE: FACILITIES USED AT CUSTOMER'S RISK



305064 ✓

RABANCO COMPANY  
2733 3rd Avenue South  
Seattle, WA 98134  
(206) 336-1365

TRUCK # 247

|        |       |  |                       |
|--------|-------|--|-----------------------|
| 108750 | GROSS | ACCT # <u>690505</u> JOB # <u>27426</u> TB | DATE: _____ 20        |
| 37440  | TARE  | CONT # <u>AWLU8214</u>                     | TIME OUT: _____       |
|        | NET   | CITY: _____                                | DATE: <u>11/23/01</u> |
|        |       |  | TIME IN: <u>10:05</u> |

CUSTOMER # SCHNITZER NOTICE: FACILITIES USED AT CUSTOMER'S RISK



305065

RABANCO COMPANY  
2733 3rd Avenue South  
Seattle, WA 98134  
(206) 336-1365

TRUCK # 245

|         |       |   |                       |
|---------|-------|---|-----------------------|
| 1001620 | GROSS | ACCT # <u>690505</u> JOB # <u>27426</u> | DATE: _____ 20        |
| 37800   | TARE  | CONT # <u>AWU 8497</u>                  | TIME OUT: _____       |
|         | NET   | CITY _____                              | DATE: <u>11/22/01</u> |
|         |       |   | TIME IN: <u>10:32</u> |

CUSTOMER # SCHNITZER NOTICE: FACILITIES USED AT CUSTOMER'S RISK



305066

RABANCO COMPANY  
2733 3rd Avenue South  
Seattle, WA 98134  
(206) 336-1365

TRUCK # 248

|       |       |   |                       |
|-------|-------|---|-----------------------|
| 95840 | GROSS | ACCT # <u>690505</u> JOB # <u>27426</u> | DATE: _____ 20        |
| 37440 | TARE  | CONT # <u>GCUL485731</u>                | TIME OUT: _____       |
|       | NET   | CITY _____                              | DATE: <u>11/23/01</u> |
|       |       |   | TIME IN: <u>11:25</u> |

CUSTOMER # SCHNITZER NOTICE: FACILITIES USED AT CUSTOMER'S RISK

OFFICE COPY



305067

RABANCO COMPANY  
2733 3rd Avenue South  
Seattle, WA 98134  
(206) 336-1365

TRUCK # 247

|       |       |   |                       |
|-------|-------|---|-----------------------|
| 95820 | GROSS | ACCT # <u>690505</u> JOB # <u>27426</u> | DATE: _____ 20        |
| 37440 | TARE  | CONT # <u>TDLU4108988</u>               | TIME OUT: _____       |
|       | NET   | CITY _____                              | DATE: <u>11/23/01</u> |
|       |       |   | TIME IN: <u>11:58</u> |

CUSTOMER # SCHNITZER NOTICE: FACILITIES USED AT CUSTOMER'S RISK

OFFICE COPY



305068

RABANCO COMPANY  
2733 3rd Avenue South  
Seattle, WA 98134  
(206) 336-1365

TRUCK # 245

|       |       |   |                       |
|-------|-------|---|-----------------------|
| 90940 | GROSS | ACCT # <u>690505</u> JOB # <u>27426</u> | DATE: _____ 20        |
| 37800 | TARE  | CONT # <u>AWU 8464</u>                  | TIME OUT: _____       |
|       | NET   | CITY _____                              | DATE: <u>11/23/01</u> |
|       |       |   | TIME IN: <u>12:02</u> |

CUSTOMER # SCHNITZER NOTICE: FACILITIES USED AT CUSTOMER'S RISK

OFFICE COPY



305069

RABANCO COMPANY  
2733 3rd Avenue South  
Seattle, WA 98134  
(206) 336-1365

TRUCK # 248

|       |       |   |                       |
|-------|-------|---|-----------------------|
| 96600 | GROSS | ACCT # <u>690505</u> JOB # <u>27426</u> | DATE: _____ 20        |
| 37440 | TARE  | CONT # <u>AWU 8535</u>                  | TIME OUT: _____       |
|       | NET   | CITY _____                              | DATE: <u>11/23/01</u> |
|       |       |   | TIME IN: <u>11:15</u> |

CUSTOMER # SCHNITZER NOTICE: FACILITIES USED AT CUSTOMER'S RISK



305071

RABANCO COMPANY  
2733 3rd Avenue South  
Seattle, WA 98134  
(206) 336-1365

TRUCK # 245

|       |       |   |                       |
|-------|-------|---|-----------------------|
| 96800 | GROSS | ACCT # <u>690505</u> JOB # <u>27426</u> | DATE: _____ 20        |
| 37800 | TARE  | CONT # <u>GCUL432163</u>                | TIME OUT: _____       |
|       | NET   | CITY _____                              | DATE: <u>11/23/01</u> |
|       |       |   | TIME IN: <u>2:00</u>  |

CUSTOMER # SCHNITZER NOTICE: FACILITIES USED AT CUSTOMER'S RISK



305070

RABANCO COMPANY  
2733 3rd Avenue South  
Seattle, WA 98134  
(206) 336-1365

TRUCK # 247

|       |       |   |                       |
|-------|-------|---|-----------------------|
| 95440 | GROSS | ACCT # <u>690505</u> JOB # <u>27426</u> | DATE: _____ 20        |
| 37440 | TARE  | CONT # <u>GCUL425658</u>                | TIME OUT: _____       |
|       | NET   | CITY _____                              | DATE: <u>11/23/01</u> |
|       |       |   | TIME IN: <u>1:50</u>  |

CUSTOMER # SCHNITZER NOTICE: FACILITIES USED AT CUSTOMER'S RISK



305072

RABANCO COMPANY  
2733 3rd Avenue South  
Seattle, WA 98134  
(206) 336-1365

TRUCK # 248

|       |       |   |                       |
|-------|-------|---|-----------------------|
| 96800 | GROSS | ACCT # <u>690505</u> JOB # <u>27426</u> | DATE: _____ 20        |
| 37440 | TARE  | CONT # <u>TDLU451045</u>                | TIME OUT: _____       |
|       | NET   | CITY _____                              | DATE: <u>11/23/01</u> |
|       |       |   | TIME IN: <u>2:52</u>  |

CUSTOMER # SCHNITZER NOTICE: FACILITIES USED AT CUSTOMER'S RISK

OFFICE COPY



RABANCO COMPANY  
2733 3rd Avenue South  
Seattle, WA 98134  
(206) 336-1365

305073 ✓

TRUCK # 247

|       |       |   |                       |
|-------|-------|---|-----------------------|
| 94350 | GROSS | ACCT # <u>690505</u> JOB # <u>27426</u> | DATE: _____ 20 _____  |
| 37440 | TARE  | CONT # <u>RRSU 20038</u>                | TIME OUT: _____       |
|       | NET   | CITY _____                              | DATE: <u>11/23/21</u> |
|       |       |   | TIME IN: <u>3:40</u>  |

CUSTOMER # SCHWITZER NOTICE: FACILITIES USED AT CUSTOMER'S RISK



RABANCO COMPANY  
2733 3rd Avenue South  
Seattle, WA 98134  
(206) 336-1365

305074 ✓

TRUCK # 245

|       |       |   |                       |
|-------|-------|---|-----------------------|
| 95880 | GROSS | ACCT # <u>690505</u> JOB # <u>27426</u> | DATE: _____ 20 _____  |
| 37800 | TARE  | CONT # <u>RRSU 200210</u>               | TIME OUT: _____       |
|       | NET   | CITY _____                              | DATE: <u>11/23/21</u> |
|       |       |   | TIME IN: <u>3:45</u>  |

CUSTOMER # SCHWITZER NOTICE: FACILITIES USED AT CUSTOMER'S RISK



RABANCO COMPANY  
33 3rd Avenue South  
Seattle, WA 98134  
(206) 336-1365

305077 ✓

TRUCK # 247

|       |       |   |                       |
|-------|-------|---|-----------------------|
| 10340 | GROSS | ACCT # <u>690505</u> JOB # <u>27426</u> | DATE: _____ 20 _____  |
| 7440  | TARE  | CONT # <u>GCEU 431285</u>               | TIME OUT: _____       |
|       | NET   | CITY _____                              | DATE: <u>11/24/21</u> |
|       |       |   | TIME IN: <u>10:12</u> |

CUSTOMER # SCHWITZER NOTICE: FACILITIES USED AT CUSTOMER'S RISK

OFFICE COPY



RABANCO COMPANY  
2733 3rd Avenue South  
Seattle, WA 98134  
(206) 336-1365

305076 ✓

TRUCK # 247

|       |       |   |                       |
|-------|-------|---|-----------------------|
| 11340 | GROSS | ACCT # <u>690505</u> JOB # <u>27426</u> | DATE: _____ 20 _____  |
| 7440  | TARE  | CONT # <u>RRSU 200387</u>               | TIME OUT: _____       |
|       | NET   | CITY _____                              | DATE: <u>11/24/21</u> |
|       |       |   | TIME IN: <u>8:42</u>  |

CUSTOMER # SCHWITZER NOTICE: FACILITIES USED AT CUSTOMER'S RISK

OFFICE COPY



RABANCO COMPANY  
2733 3rd Avenue South  
Seattle, WA 98134  
(206) 336-1365

305075 ✓

TRUCK # 248

|       |       |   |                       |
|-------|-------|---|-----------------------|
| 98700 | GROSS | ACCT # <u>690505</u> JOB # <u>27426</u> | DATE: _____ 20 _____  |
| 37440 | TARE  | CONT # <u>RRSU 200391</u>               | TIME OUT: _____       |
|       | NET   | CITY _____                              | DATE: <u>11/23/21</u> |
|       |       |   | TIME IN: <u>4:40</u>  |

CUSTOMER # SCHWITZER NOTICE: FACILITIES USED AT CUSTOMER'S RISK



RABANCO COMPANY  
2733 3rd Avenue South  
Seattle, WA 98134  
(206) 336-1365

305078 ✓

TRUCK # 249

|       |       |   |                             |
|-------|-------|---|-----------------------------|
| 93440 | GROSS | ACCT # <u>690505</u> JOB # <u>27426</u> | DATE: <u>11/29</u> 20 _____ |
| 7440  | TARE  | CONT # <u>GCEU 445126</u>               | TIME OUT: _____             |
| 37440 | NET   | CITY _____                              | DATE: _____                 |
|       |       |   | TIME IN: <u>7:44</u>        |

CUSTOMER # SCHWITZER NOTICE: FACILITIES USED AT CUSTOMER'S RISK



RABANCO COMPANY  
2733 3rd Avenue South  
Seattle, WA 98134  
(206) 336-1365

305079 ✓

TRUCK # 247

|       |       |   |                             |
|-------|-------|---|-----------------------------|
| 94880 | GROSS | ACCT # <u>690505</u> JOB # <u>27426</u> | DATE: <u>11/29</u> 20 _____ |
| 87440 | TARE  | CONT # <u>TBLU 432264</u>               | TIME OUT: _____             |
|       | NET   | CITY _____                              | DATE: _____                 |
|       |       |   | TIME IN: <u>8:12</u>        |

CUSTOMER # SCHWITZER NOTICE: FACILITIES USED AT CUSTOMER'S RISK



305080 ✓

RABANCO COMPANY  
2733 3rd Avenue South  
Seattle, WA 98134  
(206) 336-1365

TRUCK # 245

|       |       |  |                       |
|-------|-------|--|-----------------------|
| 9680  | GROSS | ACCT # <u>690505</u> JOB # <u>TB 27426</u> | DATE: <u>11/29</u> 20 |
| 37800 | TARE  | CONT # <u>TDLU 458607</u>                  | TIME OUT:             |
|       | NET   | CITY: <u>BT</u>                            | DATE:                 |
|       |       |  | TIME IN: <u>8:17</u>  |

CUSTOMER # SCHNITZER NOTICE: FACILITIES USED AT CUSTOMER'S RISK



305082 ✓

RABANCO COMPANY  
2733 3rd Avenue South  
Seattle, WA 98134  
(206) 336-1365

TRUCK # 249

|       |       |  |                       |
|-------|-------|--|-----------------------|
| 99360 | GROSS | ACCT # <u>690505</u> JOB # <u>TB 27426</u> | DATE: <u>11/29</u> 20 |
| 37400 | TARE  | CONT # <u>TDLU 469925</u>                  | TIME OUT:             |
|       | NET   | CITY: <u>BT</u>                            | DATE:                 |
|       |       |  | TIME IN: <u>9:38</u>  |

CUSTOMER # SCHNITZER NOTICE: FACILITIES USED AT CUSTOMER'S RISK



305081 ✓

RABANCO COMPANY  
2733 3rd Avenue South  
Seattle, WA 98134  
(206) 336-1365

TRUCK # 246

|       |       |  |                       |
|-------|-------|--|-----------------------|
| 97000 | GROSS | ACCT # <u>690505</u> JOB # <u>TB 27426</u> | DATE: <u>11/29</u> 20 |
| 38880 | TARE  | CONT # <u>GCEU 430945</u>                  | TIME OUT:             |
|       | NET   | CITY: <u>BT</u>                            | DATE:                 |
|       |       |  | TIME IN: <u>8:45</u>  |

CUSTOMER # SCHNITZER NOTICE: FACILITIES USED AT CUSTOMER'S RISK



305083 ✓

RABANCO COMPANY  
2733 3rd Avenue South  
Seattle, WA 98134  
(206) 336-1365

TRUCK # 247

|       |       |  |                       |
|-------|-------|--|-----------------------|
| 99400 | GROSS | ACCT # <u>690505</u> JOB # <u>TB 27426</u> | DATE: <u>11/29</u> 20 |
| 37440 | TARE  | CONT # <u>GCEU 440249</u>                  | TIME OUT:             |
|       | NET   | CITY: <u>BT</u>                            | DATE:                 |
|       |       |  | TIME IN:              |

CUSTOMER # SCHNITZER NOTICE: FACILITIES USED AT CUSTOMER'S RISK



305084 ✓

RABANCO COMPANY  
2733 3rd Avenue South  
Seattle, WA 98134  
(206) 336-1365

TRUCK # 245

|        |       |  |                       |
|--------|-------|--|-----------------------|
| 102240 | GROSS | ACCT # <u>690505</u> JOB # <u>TB 27426</u> | DATE: <u>11/29</u> 20 |
| 37800  | TARE  | CONT # <u>GCEU 435543</u>                  | TIME OUT:             |
|        | NET   | CITY: <u>BT</u>                            | DATE:                 |
|        |       |  | TIME IN: <u>9:54</u>  |

CUSTOMER # SCHNITZER NOTICE: FACILITIES USED AT CUSTOMER'S RISK



305086 ✓

RABANCO COMPANY  
2733 3rd Avenue South  
Seattle, WA 98134  
(206) 336-1365

TRUCK # 249

|       |       |  |                       |
|-------|-------|--|-----------------------|
| 99700 | GROSS | ACCT # <u>690505</u> JOB # <u>TB 27426</u> | DATE: _____ 20        |
| 37400 | TARE  | CONT # <u>GCEU 435955</u>                  | TIME OUT: _____       |
|       | NET   | CITY: <u>BT</u>                            | DATE: <u>11/29/20</u> |
|       |       |  | TIME IN: <u>11:12</u> |

CUSTOMER # SCHNITZER NOTICE: FACILITIES USED AT CUSTOMER'S RISK



305085 ✓

RABANCO COMPANY  
2733 3rd Avenue South  
Seattle, WA 98134  
(206) 336-1365

TRUCK # 246

|       |       |  |                       |
|-------|-------|--|-----------------------|
| 98700 | GROSS | ACCT # <u>690505</u> JOB # <u>TB 27426</u> | DATE: <u>11/29</u> 20 |
| 38300 | TARE  | CONT # <u>TDLU 455168</u>                  | TIME OUT:             |
|       | NET   | CITY: <u>BT</u>                            | DATE:                 |
|       |       |  | TIME IN: <u>10:00</u> |

CUSTOMER # SCHNITZER NOTICE: FACILITIES USED AT CUSTOMER'S RISK



305087 ✓

RABANCO COMPANY  
2733 3rd Avenue South  
Seattle, WA 98134  
(206) 336-1365

TRUCK # 247

|       |       |  |                       |
|-------|-------|--|-----------------------|
| 99100 | GROSS | ACCT # <u>690505</u> JOB # <u>TB 27426</u> | DATE: _____ 20        |
| 37440 | TARE  | CONT # <u>GCEU 426058</u>                  | TIME OUT: _____       |
|       | NET   | CITY: <u>BT</u>                            | DATE: <u>11/29/20</u> |
|       |       |  | TIME IN: <u>11:20</u> |

CUSTOMER # SCHNITZER NOTICE: FACILITIES USED AT CUSTOMER'S RISK



305088

RABANCO COMPANY  
2733 3rd Avenue South  
Seattle, WA 98134  
(206) 336-1365

TRUCK # 245

|        |       |   |                       |
|--------|-------|---|-----------------------|
| 101760 | GROSS | ACCT # <u>690505</u> JOB # <u>27426</u> | DATE: _____ 20 _____  |
| 37800  | TARE  | CONT # <u>GCEW 435 314</u>              | TIME OUT: _____       |
|        | NET   | CITY _____                              | DATE: <u>11-29-21</u> |
|        |       | CITY _____                              | TIME IN: <u>11:40</u> |

CUSTOMER # SCHWITZER NOTICE: FACILITIES USED AT CUSTOMER'S RISK



305089

RABANCO COMPANY  
2733 3rd Avenue South  
Seattle, WA 98134  
(206) 336-1365

TRUCK # 244

|        |       |   |                       |
|--------|-------|---|-----------------------|
| 102920 | GROSS | ACCT # <u>690505</u> JOB # <u>27426</u> | DATE: _____ 20 _____  |
| 37800  | TARE  | CONT # <u>GCEW 426 879</u>              | TIME OUT: _____       |
|        | NET   | CITY _____                              | DATE: <u>11-29-21</u> |
|        |       | CITY _____                              | TIME IN: <u>12:08</u> |

CUSTOMER # SCHWITZER NOTICE: FACILITIES USED AT CUSTOMER'S RISK



305090

RABANCO COMPANY  
2733 3rd Avenue South  
Seattle, WA 98134  
(206) 336-1365

TRUCK # 249

|        |       |   |                       |
|--------|-------|---|-----------------------|
| 106000 | GROSS | ACCT # <u>690505</u> JOB # <u>27426</u> | DATE: _____ 20 _____  |
| 37400  | TARE  | CONT # <u>TPHY 252 438</u>              | TIME OUT: _____       |
|        | NET   | CITY _____                              | DATE: <u>11-29-21</u> |
|        |       | CITY _____                              | TIME IN: <u>12:34</u> |

CUSTOMER # SCHWITZER NOTICE: FACILITIES USED AT CUSTOMER'S RISK



305091

RABANCO COMPANY  
2733 3rd Avenue South  
Seattle, WA 98134  
(206) 336-1365

TRUCK # 247

|        |       |   |                       |
|--------|-------|---|-----------------------|
| 105520 | GROSS | ACCT # <u>690505</u> JOB # <u>27426</u> | DATE: _____ 20 _____  |
| 37400  | TARE  | CONT # <u>GCEW 435 207</u>              | TIME OUT: _____       |
|        | NET   | CITY _____                              | DATE: <u>11-29-21</u> |
|        |       | CITY _____                              | TIME IN: <u>12:45</u> |

CUSTOMER # SCHWITZER NOTICE: FACILITIES USED AT CUSTOMER'S RISK



304948

RABANCO COMPANY  
2733 3rd Avenue South  
Seattle, WA 98134  
(206) 336-1365

TRUCK # 247

|       |       |   |                       |
|-------|-------|---|-----------------------|
| 95640 | GROSS | ACCT # <u>690505</u> JOB # <u>27426</u> | DATE: _____ 20 _____  |
| 37440 | TARE  | CONT # <u>GCEW 430 852</u>              | TIME OUT: _____       |
|       | NET   | CITY _____                              | DATE: <u>11-16-21</u> |
|       |       | CITY _____                              | TIME IN: <u>12:20</u> |

CUSTOMER # SCHWITZER NOTICE: FACILITIES USED AT CUSTOMER'S RISK



313923

BLACK RIVER - 4559  
501 MONSTER ROAD SW  
RENTON, WA 98057

TRUCK # NW 249

|       |       |   |                       |
|-------|-------|---|-----------------------|
| 96840 | GROSS | ACCT # <u>690505</u> JOB # <u>27426</u> | DATE: _____ 20 _____  |
| 37400 | TARE  | CONT # <u>RB90 200 184</u>              | TIME OUT: _____       |
|       | NET   | CITY _____                              | DATE: <u>11-10-21</u> |
|       |       | CITY _____                              | TIME IN: <u>4:44</u>  |

CUSTOMER # Schwitzer West NOTICE: FACILITIES USED AT CUSTOMER'S RISK



304949

RABANCO COMPANY  
2733 3rd Avenue South  
Seattle, WA 98134  
(206) 336-1365

TRUCK # 246

|       |       |   |                       |
|-------|-------|---|-----------------------|
| 97760 | GROSS | ACCT # <u>690505</u> JOB # <u>27426</u> | DATE: _____ 20 _____  |
| 38880 | TARE  | CONT # <u>TOLU 466 842</u>              | TIME OUT: _____       |
|       | NET   | CITY _____                              | DATE: <u>11-16-21</u> |
|       |       | CITY _____                              | TIME IN: <u>12:35</u> |

CUSTOMER # SCHWITZER NOTICE: FACILITIES USED AT CUSTOMER'S RISK



304946

RABANCO COMPANY  
2733 3rd Avenue South  
Seattle, WA 98134  
(206) 336-1365

TRUCK # 245

|      |       |  |                       |
|------|-------|--|-----------------------|
| 9740 | GROSS | ACCT # <u>690505</u> JOB # <u>TB 27426</u> | DATE: _____ 20        |
| 3780 | TARE  | CONT # <u>GCEU429955</u>                   | TIME OUT: _____       |
|      | NET   | CITY _____                                 | DATE: <u>11/16/21</u> |
|      |       |  | TIME IN: <u>11:30</u> |

CUSTOMER # SCHWITZER NOTICE: FACILITIES USED AT CUSTOMER'S RISK



304947

RABANCO COMPANY  
2733 3rd Avenue South  
Seattle, WA 98134  
(206) 336-1365

TRUCK # 249

|       |       |  |                       |
|-------|-------|--|-----------------------|
| 94480 | GROSS | ACCT # <u>690505</u> JOB # <u>TB 27426</u> | DATE: _____ 20        |
| 3740  | TARE  | CONT # <u>GCEU 426058</u>                  | TIME OUT: _____       |
|       | NET   | CITY _____                                 | DATE: <u>11/16/21</u> |
|       |       |  | TIME IN: <u>11:30</u> |

CUSTOMER # SCHWITZER NOTICE: FACILITIES USED AT CUSTOMER'S RISK



304945

RABANCO COMPANY  
2733 3rd Avenue South  
Seattle, WA 98134  
(206) 336-1365

TRUCK # 246

|       |       |  |                       |
|-------|-------|--|-----------------------|
| 93060 | GROSS | ACCT # <u>690505</u> JOB # <u>TB 27426</u> | DATE: _____ 20        |
| 38880 | TARE  | CONT # <u>GCEU426310</u>                   | TIME OUT: _____       |
|       | NET   | CITY _____                                 | DATE: <u>11/16/21</u> |
|       |       |  | TIME IN: <u>10:55</u> |

CUSTOMER # SCHWITZER NOTICE: FACILITIES USED AT CUSTOMER'S RISK



304924

RABANCO COMPANY  
2733 3rd Avenue South  
Seattle, WA 98134  
(206) 336-1365

TRUCK # 246

|       |       |  |                       |
|-------|-------|--|-----------------------|
| 10140 | GROSS | ACCT # <u>690505</u> JOB # <u>TB 27426</u> | DATE: _____ 20        |
| 38880 | TARE  | CONT # <u>GCEU426091</u>                   | TIME OUT: _____       |
|       | NET   | CITY _____                                 | DATE: <u>11/15/21</u> |
|       |       |  | TIME IN: <u>12:54</u> |

CUSTOMER # Schwitzer NOTICE: FACILITIES USED AT CUSTOMER'S RISK



304932

RABANCO COMPANY  
2733 3rd Avenue South  
Seattle, WA 98134  
(206) 336-1365

TRUCK # 245

|       |       |  |                       |
|-------|-------|--|-----------------------|
| 07120 | GROSS | ACCT # <u>690505</u> JOB # <u>TB 27426</u> | DATE: _____ 20        |
| 37800 | TARE  | CONT # <u>GCEU 425 038</u>                 | TIME OUT: _____       |
|       | NET   | CITY _____                                 | DATE: <u>11-15-21</u> |
|       |       |  | TIME IN: <u>5:05</u>  |

CUSTOMER # Schwitzer NOTICE: FACILITIES USED AT CUSTOMER'S RISK



304925

RABANCO COMPANY  
2733 3rd Avenue South  
Seattle, WA 98134  
(206) 336-1365

TRUCK # 245

|       |       |  |                       |
|-------|-------|--|-----------------------|
| 09000 | GROSS | ACCT # <u>690505</u> JOB # <u>TB 27426</u> | DATE: _____ 20        |
| 37800 | TARE  | CONT # <u>TOLUUR6108</u>                   | TIME OUT: _____       |
|       | NET   | CITY _____                                 | DATE: <u>11-15-21</u> |
|       |       |  | TIME IN: <u>1:15</u>  |

CUSTOMER # Schwitzer NOTICE: FACILITIES USED AT CUSTOMER'S RISK



304923

RABANCO COMPANY  
2733 3rd Avenue South  
Seattle, WA 98134  
(206) 336-1365

TRUCK # 247

|       |       |   |                       |
|-------|-------|---|-----------------------|
| 98840 | GROSS | ACCT # <u>690505</u> JOB # <u>27426</u> | DATE: _____ 20        |
| 37440 | TARE  | CONT # <u>RBSU200206</u>                | TIME OUT: _____       |
|       | NET   | CITY _____                              | DATE: <u>11/15/01</u> |
|       |       |   | TIME IN: <u>12:47</u> |

CUSTOMER # Schnitzer NOTICE: FACILITIES USED AT CUSTOMER'S RISK



304743

RABANCO COMPANY  
2733 3rd Avenue South  
Seattle, WA 98134  
(206) 336-1365

TRUCK # 245

|        |       |   |                       |
|--------|-------|---|-----------------------|
| 100310 | GROSS | ACCT # <u>690505</u> JOB # <u>27426</u> | DATE: _____ 20        |
| 37800  | TARE  | CONT # <u>RBSU200425</u>                | TIME OUT: _____       |
|        | NET   | CITY _____                              | DATE: <u>11/12/01</u> |
|        |       |   | TIME IN: <u>7:48</u>  |

CUSTOMER # Schnitzer NOTICE: FACILITIES USED AT CUSTOMER'S RISK



304732

RABANCO COMPANY  
2733 3rd Avenue South  
Seattle, WA 98134  
(206) 336-1365

TRUCK # 249

|        |       |   |                       |
|--------|-------|---|-----------------------|
| 102560 | GROSS | ACCT # <u>690505</u> JOB # <u>27426</u> | DATE: _____ 20        |
| 37400  | TARE  | CONT # <u>RBSU 200174</u>               | TIME OUT: <u>9</u>    |
|        | NET   | CITY _____                              | DATE: <u>11-21</u>    |
|        |       |   | TIME IN: <u>11:34</u> |

CUSTOMER # Schnitzer NOTICE: FACILITIES USED AT CUSTOMER'S RISK



304730

RABANCO COMPANY  
2733 3rd Avenue South  
Seattle, WA 98134  
(206) 336-1365

TRUCK # 247

|        |       |   |                       |
|--------|-------|---|-----------------------|
| 108000 | GROSS | ACCT # <u>690505</u> JOB # <u>27426</u> | DATE: _____ 20        |
| 37400  | TARE  | CONT # <u>TOLU 450462</u>               | TIME OUT: _____       |
|        | NET   | CITY _____                              | DATE: <u>11-09-21</u> |
|        |       |   | TIME IN: <u>11:00</u> |

CUSTOMER # Schnitzer NOTICE: FACILITIES USED AT CUSTOMER'S RISK



304731

RABANCO COMPANY  
2733 3rd Avenue South  
Seattle, WA 98134  
(206) 336-1365

TRUCK # 245

|        |       |   |                       |
|--------|-------|---|-----------------------|
| 101200 | GROSS | ACCT # <u>690505</u> JOB # <u>27426</u> | DATE: _____ 20        |
| 37800  | TARE  | CONT # <u>TPHU 25988</u>                | TIME OUT: _____       |
|        | NET   | CITY _____                              | DATE: <u>11-5-21</u>  |
|        |       |   | TIME IN: <u>11:11</u> |

CUSTOMER # Schnitzer NOTICE: FACILITIES USED AT CUSTOMER'S RISK



RABANCO COMPANY  
2733 3rd Avenue South  
Seattle, WA 98134  
(206) 336-1365

304726

TRUCK # 249

|        |       |                    |                           |                       |
|--------|-------|--------------------|---------------------------|-----------------------|
| 103800 | GROSS | ACCT # 690505      | JOB # <sup>TB</sup> 27426 | DATE: _____ 20        |
| 37400  | TARE  | CONT # TOLU 456780 |                           | TIME OUT: _____       |
|        | NET   | CITY _____         |                           | DATE: <u>11/09/21</u> |
|        |       |                    |                           | TIME IN: <u>8:00</u>  |

CUSTOMER # Schnitzer NOTICE: FACILITIES USED AT CUSTOMER'S RISK



RABANCO COMPANY  
2733 3rd Avenue South  
Seattle, WA 98134  
(206) 336-1365

304727

TRUCK # 247

|        |       |                    |                           |                       |
|--------|-------|--------------------|---------------------------|-----------------------|
| 100460 | GROSS | ACCT # 690505      | JOB # <sup>TB</sup> 27426 | DATE: _____ 20        |
| 37440  | TARE  | CONT # GCEU 425255 |                           | TIME OUT: _____       |
|        | NET   | CITY _____         |                           | DATE: <u>11/09/21</u> |
|        |       |                    |                           | TIME IN: <u>9:39</u>  |

CUSTOMER # Schnitzer NOTICE: FACILITIES USED AT CUSTOMER'S RISK



RABANCO COMPANY  
2733 3rd Avenue South  
Seattle, WA 98134  
(206) 336-1365

304629

TRUCK # 249

|        |       |                    |                           |                       |
|--------|-------|--------------------|---------------------------|-----------------------|
| 100000 | GROSS | ACCT # 690505      | JOB # <sup>TB</sup> 27426 | DATE: _____ 20        |
| 37400  | TARE  | CONT # TOLU 455168 |                           | TIME OUT: _____       |
|        | NET   | CITY _____         |                           | DATE: <u>11/19/21</u> |
|        |       |                    |                           | TIME IN: <u>11:38</u> |

CUSTOMER # SCHNITZER NOTICE: FACILITIES USED AT CUSTOMER'S RISK



RABANCO COMPANY  
2733 3rd Avenue South  
Seattle, WA 98134  
(206) 336-1365

304630

TRUCK # 247

|       |       |                    |                           |                       |
|-------|-------|--------------------|---------------------------|-----------------------|
| 99160 | GROSS | ACCT # 690505      | JOB # <sup>TB</sup> 27426 | DATE: _____ 20        |
| 37440 | TARE  | CONT # TOLU 453003 |                           | TIME OUT: _____       |
|       | NET   | CITY _____         |                           | DATE: <u>11/19/21</u> |
|       |       |                    |                           | TIME IN: <u>12:45</u> |

CUSTOMER # SCHNITZER NOTICE: FACILITIES USED AT CUSTOMER'S RISK



RABANCO COMPANY  
2733 3rd Avenue South  
Seattle, WA 98134  
(206) 336-1365

304631

TRUCK # 245

|       |       |                    |                           |                       |
|-------|-------|--------------------|---------------------------|-----------------------|
| 99240 | GROSS | ACCT # 690505      | JOB # <sup>TB</sup> 27426 | DATE: _____ 20        |
| 37800 | TARE  | CONT # TOLU 466101 |                           | TIME OUT: _____       |
|       | NET   | CITY _____         |                           | DATE: <u>11/19/21</u> |
|       |       |                    |                           | TIME IN: <u>12:54</u> |

CUSTOMER # JOHNITZER NOTICE: FACILITIES USED AT CUSTOMER'S RISK



RABANCO COMPANY  
2733 3rd Avenue South  
Seattle, WA 98134  
(206) 336-1365

304632

TRUCK # 249

|       |       |                    |                           |                       |
|-------|-------|--------------------|---------------------------|-----------------------|
| 93840 | GROSS | ACCT # 690505      | JOB # <sup>TB</sup> 27426 | DATE: _____ 20        |
| 37400 | TARE  | CONT # GCEU 406101 |                           | TIME OUT: _____       |
|       | NET   | CITY _____         |                           | DATE: <u>11/19/21</u> |
|       |       |                    |                           | TIME IN: <u>1:00</u>  |

CUSTOMER # SCHNITZER NOTICE: FACILITIES USED AT CUSTOMER'S RISK



RABANCO COMPANY  
2733 3rd Avenue South  
Seattle, WA 98134  
(206) 336-1365

304627

TRUCK # 247

|        |       |                    |                           |                       |
|--------|-------|--------------------|---------------------------|-----------------------|
| 105740 | GROSS | ACCT # 690505      | JOB # <sup>TB</sup> 27426 | DATE: _____ 20        |
| 37440  | TARE  | CONT # GCEU 435543 |                           | TIME OUT: _____       |
|        | NET   | CITY _____         |                           | DATE: <u>11/19/21</u> |
|        |       |                    |                           | TIME IN: <u>11:20</u> |

CUSTOMER # SCHNITZER NOTICE: FACILITIES USED AT CUSTOMER'S RISK





RABANCO COMPANY  
2733 3rd Avenue South  
Seattle, WA 98134  
(206) 336-1365

304623 ✓

TRUCK # 249

|       |       |                          |                           |                       |
|-------|-------|--------------------------|---------------------------|-----------------------|
| 99140 | GROSS | ACCT # 690505            | JOB # <sup>TB</sup> 27426 | DATE: _____ 20        |
| 37400 | TARE  | CONT # <u>GRU 420170</u> |                           | TIME OUT: _____       |
|       | NET   | CITY _____               |                           | DATE: <u>11/19/21</u> |
|       |       |                          |                           | TIME IN: <u>2:59</u>  |

CUSTOMER # SCHNITZER NOTICE: FACILITIES USED AT CUSTOMERS RISK



RABANCO COMPANY  
2733 3rd Avenue South  
Seattle, WA 98134  
(206) 336-1365

304621

TRUCK # 247

|        |       |                         |                           |                       |
|--------|-------|-------------------------|---------------------------|-----------------------|
| 101020 | GROSS | ACCT # 690505           | JOB # <sup>TB</sup> 27426 | DATE: _____ 20        |
| 37440  | TARE  | CONT # <u>AWIL 3197</u> |                           | TIME OUT: _____       |
|        | NET   | CITY _____              |                           | DATE: <u>11/19/21</u> |
|        |       |                         |                           | TIME IN: <u>7:50</u>  |

CUSTOMER # SCHNITZER NOTICE: FACILITIES USED AT CUSTOMERS RISK



RABANCO COMPANY  
2733 3rd Avenue South  
Seattle, WA 98134  
(206) 336-1365

304622

TRUCK # 245

|       |       |                          |                           |                       |
|-------|-------|--------------------------|---------------------------|-----------------------|
| 99940 | GROSS | ACCT # 690505            | JOB # <sup>TB</sup> 27426 | DATE: _____ 20        |
| 37800 | TARE  | CONT # <u>TRU 901943</u> |                           | TIME OUT: _____       |
|       | NET   | CITY _____               |                           | DATE: <u>11/19/21</u> |
|       |       |                          |                           | TIME IN: <u>7:55</u>  |

CUSTOMER # SCHNITZER NOTICE: FACILITIES USED AT CUSTOMERS RISK



RABANCO COMPANY  
2733 3rd Avenue South  
Seattle, WA 98134  
(206) 336-1365

304620

TRUCK # 247

|        |       |                           |                           |                       |
|--------|-------|---------------------------|---------------------------|-----------------------|
| 90,020 | GROSS | ACCT # 690505             | JOB # <sup>TB</sup> 27426 | DATE: _____ 20        |
| 37440  | TARE  | CONT # <u>TOLU 469925</u> |                           | TIME OUT: _____       |
|        | NET   | CITY _____                |                           | DATE: <u>11-17-21</u> |
|        |       |                           |                           | TIME IN: <u>3:32</u>  |

CUSTOMER # SCHNITZER NOTICE: FACILITIES USED AT CUSTOMERS RISK



RABANCO COMPANY  
2733 3rd Avenue South  
Seattle, WA 98134  
(206) 336-1365

304614

TRUCK # 247

|        |       |                           |                           |                       |
|--------|-------|---------------------------|---------------------------|-----------------------|
| 061100 | GROSS | ACCT # 690505             | JOB # <sup>TB</sup> 27426 | DATE: _____ 20        |
| 37440  | TARE  | CONT # <u>TOLU 466658</u> |                           | TIME OUT: _____       |
|        | NET   | CITY _____                |                           | DATE: <u>11-16-21</u> |
|        |       |                           |                           | TIME IN: <u>5:30</u>  |

CUSTOMER # SCHNITZER NOTICE: FACILITIES USED AT CUSTOMERS RISK



RABANCO COMPANY  
2733 3rd Avenue South  
Seattle, WA 98134  
(206) 336-1365

304615

TRUCK # 246

|       |       |                          |                           |                       |
|-------|-------|--------------------------|---------------------------|-----------------------|
| 02220 | GROSS | ACCT # 690505            | JOB # <sup>TB</sup> 27426 | DATE: _____ 20        |
| 35880 | TARE  | CONT # <u>TRU 901828</u> |                           | TIME OUT: _____       |
|       | NET   | CITY _____               |                           | DATE: <u>11-16-21</u> |
|       |       |                          |                           | TIME IN: <u>8:50</u>  |

CUSTOMER # SCHNITZER NOTICE: FACILITIES USED AT CUSTOMERS RISK

OFFICE COPY



RABANCO COMPANY  
2733 3rd Avenue South  
Seattle, WA 98134  
(206) 336-1365

304612

TRUCK # 245

|       |       |  |                       |
|-------|-------|--|-----------------------|
| 98740 | GROSS | ACCT # <u>690505</u> JOB # <u>TB 27426</u> | DATE: _____ 20        |
|       | TARE  | CONT # <u>FCEN 495399</u>                  | TIME OUT: _____       |
| 37800 | NET   | CITY _____                                 | DATE: <u>11-16-21</u> |
|       |       |  | TIME IN: <u>5:00</u>  |

CUSTOMER # SCHNITZER NOTICE: FACILITIES USED AT CUSTOMER'S RISK



RABANCO COMPANY  
2733 3rd Avenue South  
Seattle, WA 98134  
(206) 336-1365

304610

TRUCK # 247

|       |       |  |                       |
|-------|-------|--|-----------------------|
| 98740 | GROSS | ACCT # <u>690505</u> JOB # <u>TB 27426</u> | DATE: _____ 20        |
|       | TARE  | CONT # <u>TOLU 422199</u>                  | TIME OUT: _____       |
| 37440 | NET   | CITY _____                                 | DATE: <u>11-16-21</u> |
|       |       |  | TIME IN: <u>3:15</u>  |

CUSTOMER # SCHNITZER NOTICE: FACILITIES USED AT CUSTOMER'S RISK



RABANCO COMPANY  
2733 3rd Avenue South  
Seattle, WA 98134  
(206) 336-1365

304613

TRUCK # 249

|       |       |  |                       |
|-------|-------|--|-----------------------|
| 97380 | GROSS | ACCT # <u>690505</u> JOB # <u>TB 27426</u> | DATE: _____ 20        |
|       | TARE  | CONT # <u>FCEN 426497</u>                  | TIME OUT: _____       |
| 37400 | NET   | CITY _____                                 | DATE: <u>11-16-21</u> |
|       |       |  | TIME IN: <u>5:20</u>  |

CUSTOMER # SCHNITZER NOTICE: FACILITIES USED AT CUSTOMER'S RISK



RABANCO COMPANY  
2733 3rd Avenue South  
Seattle, WA 98134  
(206) 336-1365

304611

TRUCK # 246

|       |       |  |                       |
|-------|-------|--|-----------------------|
| 94820 | GROSS | ACCT # <u>690505</u> JOB # <u>TB 27426</u> | DATE: _____ 20        |
|       | TARE  | CONT # <u>TOLU 459482</u>                  | TIME OUT: _____       |
| 38850 | NET   | CITY _____                                 | DATE: <u>11-16-21</u> |
|       |       |  | TIME IN: <u>4:05</u>  |

CUSTOMER # SCHNITZER NOTICE: FACILITIES USED AT CUSTOMER'S RISK



RABANCO COMPANY  
2733 3rd Avenue South  
Seattle, WA 98134  
(206) 336-1365

304608

TRUCK # 245

|       |       |  |                       |
|-------|-------|--|-----------------------|
| 93580 | GROSS | ACCT # <u>690505</u> JOB # <u>TB 27426</u> | DATE: _____ 20        |
|       | TARE  | CONT # <u>TRLU 926626</u>                  | TIME OUT: _____       |
| 37800 | NET   | CITY _____                                 | DATE: <u>11-16-21</u> |
|       |       |  | TIME IN: <u>3:35</u>  |

CUSTOMER # SCHNITZER NOTICE: FACILITIES USED AT CUSTOMER'S RISK



RABANCO COMPANY  
2733 3rd Avenue South  
Seattle, WA 98134  
(206) 336-1365

304606

TRUCK # 247

|       |       |  |                       |
|-------|-------|--|-----------------------|
| 96960 | GROSS | ACCT # <u>690505</u> JOB # <u>TB 27426</u> | DATE: _____ 20        |
|       | TARE  | CONT # <u>TOLU 459921</u>                  | TIME OUT: _____       |
| 37440 | NET   | CITY _____                                 | DATE: <u>11-16-21</u> |
|       |       |  | TIME IN: <u>1:40</u>  |

CUSTOMER # SCHNITZER NOTICE: FACILITIES USED AT CUSTOMER'S RISK



RABANCO COMPANY  
2733 3rd Avenue South  
Seattle, WA 98134  
(206) 336-1365

304609

TRUCK # 249

|       |       |  |                       |
|-------|-------|--|-----------------------|
| 97400 | GROSS | ACCT # <u>690505</u> JOB # <u>TB 27426</u> | DATE: _____ 20        |
|       | TARE  | CONT # <u>CCEN 431312</u>                  | TIME OUT: _____       |
| 37400 | NET   | CITY _____                                 | DATE: <u>11-16-21</u> |
|       |       |  | TIME IN: <u>2:48</u>  |

CUSTOMER # SCHNITZER NOTICE: FACILITIES USED AT CUSTOMER'S RISK



RABANCO COMPANY  
2733 3rd Avenue South  
Seattle, WA 98134  
(206) 336-1365

304607

TRUCK # 246

|       |       |  |                       |
|-------|-------|--|-----------------------|
| 91620 | GROSS | ACCT # <u>690505</u> JOB # <u>TB 27426</u> | DATE: _____ 20        |
|       | TARE  | CONT # <u>TOLU 469384</u>                  | TIME OUT: _____       |
| 38880 | NET   | CITY _____                                 | DATE: <u>11-16-21</u> |
|       |       |  | TIME IN: <u>2:10</u>  |

CUSTOMER # SCHNITZER NOTICE: FACILITIES USED AT CUSTOMER'S RISK



304604

RABANCO COMPANY  
2733 3rd Avenue South  
Seattle, WA 98134  
(206) 336-1365

TRUCK # 245

|       |       |   |                       |
|-------|-------|---|-----------------------|
| 96680 | GROSS | ACCT # <u>690505</u> JOB # <u>27426</u> | DATE: _____ 20        |
|       | TARE  | CONT # <u>TRU 900497</u>                | TIME OUT: _____       |
| 37800 | NET   | CITY _____                              | DATE: <u>11-16-21</u> |
|       |       |   | TIME IN: <u>1300</u>  |

CUSTOMER # SCHNITZER NOTICE: FACILITIES USED AT CUSTOMER'S RISK



304605

RABANCO COMPANY  
2733 3rd Avenue South  
Seattle, WA 98134  
(206) 336-1365

TRUCK # 249

|       |       |   |                       |
|-------|-------|---|-----------------------|
| 94080 | GROSS | ACCT # <u>690505</u> JOB # <u>27426</u> | DATE: _____ 20        |
|       | TARE  | CONT # <u>GCEU 435371</u>               | TIME OUT: _____       |
| 37408 | NET   | CITY _____                              | DATE: <u>11-16-21</u> |
|       |       |   | TIME IN: <u>1307</u>  |

CUSTOMER # SCHNITZER NOTICE: FACILITIES USED AT CUSTOMER'S RISK



304425

RABANCO COMPANY  
2733 3rd Avenue South  
Seattle, WA 98134  
(206) 336-1365

TRUCK # 247

|        |       |   |                       |
|--------|-------|---|-----------------------|
| 106200 | GROSS | ACCT # <u>690505</u> JOB # <u>27426</u> | DATE: _____ 20        |
| 37440  | TARE  | CONT # <u>TOLU 459032</u>               | TIME OUT: _____       |
|        | NET   | CITY _____                              | DATE: <u>10-28-21</u> |
|        |       |   | TIME IN: <u>815</u>   |

CUSTOMER # Schnitzer west NOTICE: FACILITIES USED AT CUSTOMER'S RISK



304426

RABANCO COMPANY  
2733 3rd Avenue South  
Seattle, WA 98134  
(206) 336-1365

TRUCK # 245

|        |       |   |                       |
|--------|-------|---|-----------------------|
| 106360 | GROSS | ACCT # <u>690505</u> JOB # <u>27426</u> | DATE: _____ 20        |
| 37800  | TARE  | CONT # <u>GCEU 431545</u>               | TIME OUT: _____       |
|        | NET   | CITY _____                              | DATE: <u>10-28-21</u> |
|        |       |   | TIME IN: <u>9105</u>  |

CUSTOMER # Schnitzer west NOTICE: FACILITIES USED AT CUSTOMER'S RISK



304414

RABANCO COMPANY  
2733 3rd Avenue South  
Seattle, WA 98134  
(206) 336-1365

TRUCK # 247

|         |       |   |                       |
|---------|-------|---|-----------------------|
| 103,400 | GROSS | ACCT # <u>690505</u> JOB # <u>27426</u> | DATE: _____ 20        |
| 37,440  | TARE  | CONT # <u>GCEU 431210</u>               | TIME OUT: _____       |
|         | NET   | CITY _____                              | DATE: <u>10-26-21</u> |
|         |       |   | TIME IN: <u>1300</u>  |

CUSTOMER # Schnitzer west NOTICE: FACILITIES USED AT CUSTOMER'S RISK



304415

RABANCO COMPANY  
2733 3rd Avenue South  
Seattle, WA 98134  
(206) 336-1365

TRUCK # 245

|         |       |   |                       |
|---------|-------|---|-----------------------|
| 104,740 | GROSS | ACCT # <u>690505</u> JOB # <u>27426</u> | DATE: _____ 20        |
| 37,800  | TARE  | CONT # <u>GCEU 430210</u>               | TIME OUT: _____       |
|         | NET   | CITY _____                              | DATE: <u>10-26-21</u> |
|         |       |   | TIME IN: <u>1:13</u>  |

CUSTOMER # Schnitzer west NOTICE: FACILITIES USED AT CUSTOMER'S RISK



304901

RABANCO COMPANY  
2733 3rd Avenue South  
Seattle, WA 98134  
(206) 336-1365

TRUCK # 245

|       |       |   |                       |
|-------|-------|---|-----------------------|
| 97000 | GROSS | ACCT # <u>690505</u> JOB # <u>27426</u> | DATE: _____ 20        |
| 37800 | TARE  | CONT # <u>TOLU 456493</u>               | TIME OUT: _____       |
|       | NET   | CITY _____                              | DATE: <u>11-12-21</u> |
|       |       |   | TIME IN: <u>10:30</u> |

CUSTOMER # Schnitzer NOTICE: FACILITIES USED AT CUSTOMER'S RISK



RABANCO COMPANY  
2733 3rd Avenue South  
Seattle, WA 98134  
(206) 336-1365

304926

TRUCK # 249

96880  
37400

|       |  |                       |
|-------|--|-----------------------|
| GROSS | ACCT # <u>690505</u> JOB # <u>TB 27426</u> | DATE: _____ 20 _____  |
| TARE  | CONT # <u>TOLU 458708</u>                  | TIME OUT: _____       |
| NET   | CITY _____                                 | DATE: <u>11-15-21</u> |
|       |  | TIME IN: <u>2:10</u>  |

67

CUSTOMER # Schnitzer NOTICE: FACILITIES USED AT CUSTOMER'S RISK



RABANCO COMPANY  
2733 3rd Avenue South  
Seattle, WA 98134  
(206) 336-1365

304472 ✓

TRUCK # 245

162,660  
37,600

|       |  |                          |
|-------|--|--------------------------|
| GROSS | ACCT # <u>690505</u> JOB # <u>TB 27426</u> | DATE: _____ 20 _____     |
| TARE  | CONT # <u>TOLU 468969</u>                  | TIME OUT: _____          |
| NET   | CITY _____                                 | DATE: <u>11-1-21</u>     |
|       |  | TIME IN: <u>10:00 19</u> |

CUSTOMER # Schnitzer West NOTICE: FACILITIES USED AT CUSTOMER'S RISK



RABANCO COMPANY  
2733 3rd Avenue South  
Seattle, WA 98134  
(206) 336-1365

304928 ✓

TRUCK # 246

98640  
38880

|       |  |                       |
|-------|--|-----------------------|
| GROSS | ACCT # <u>690505</u> JOB # <u>TB 27426</u> | DATE: _____ 20 _____  |
| TARE  | CONT # <u>TRU 90072</u>                    | TIME OUT: _____       |
| NET   | CITY _____                                 | DATE: <u>11-15-21</u> |
|       |  | TIME IN: <u>3:00</u>  |

67

CUSTOMER # Schnitzer NOTICE: FACILITIES USED AT CUSTOMER'S RISK



RABANCO COMPANY  
2733 3rd Avenue South  
Seattle, WA 98134  
(206) 336-1365

304922 ✓

TRUCK # 249

100680  
37400

|       |  |                       |
|-------|--|-----------------------|
| GROSS | ACCT # <u>690505</u> JOB # <u>TB 27426</u> | DATE: _____ 20 _____  |
| TARE  | CONT # <u>PCU 440256</u>                   | TIME OUT: _____       |
| NET   | CITY _____                                 | DATE: <u>11-15-21</u> |
|       |  | TIME IN: <u>12:27</u> |

67

CUSTOMER # Schnitzer NOTICE: FACILITIES USED AT CUSTOMER'S RISK



RABANCO COMPANY  
2733 3rd Avenue South  
Seattle, WA 98134  
(206) 336-1365

304920 ✓

TRUCK # 246

|       |       |   |                       |
|-------|-------|---|-----------------------|
| 98840 | GROSS | ACCT # <u>692505</u> JOB # <u>27436</u> | DATE: _____ 20        |
|       | TARE  | CONT # <u>GCEN 435262</u>               | TIME OUT: _____       |
| 38640 | NET   | CITY _____                              | DATE: <u>11-15-21</u> |
|       |       |   | TIME IN: <u>11:10</u> |

CUSTOMER # Schnitzer NOTICE: FACILITIES USED AT CUSTOMER'S RISK



RABANCO COMPANY  
2733 3rd Avenue South  
Seattle, WA 98134  
(206) 336-1365

304918 ✓

TRUCK # 249

|       |       |   |                       |
|-------|-------|---|-----------------------|
| 92780 | GROSS | ACCT # <u>692505</u> JOB # <u>27436</u> | DATE: _____ 20        |
|       | TARE  | CONT # <u>AWJW 9901</u>                 | TIME OUT: _____       |
| 37400 | NET   | CITY _____                              | DATE: <u>11-15-21</u> |
|       |       |   | TIME IN: <u>11:00</u> |

CUSTOMER # Schnitzer NOTICE: FACILITIES USED AT CUSTOMER'S RISK



RABANCO COMPANY  
2733 3rd Avenue South  
Seattle, WA 98134  
(206) 336-1365

304921 ✓

TRUCK # 245

|       |       |   |                       |
|-------|-------|---|-----------------------|
| 95400 | GROSS | ACCT # <u>692505</u> JOB # <u>27436</u> | DATE: _____ 20        |
|       | TARE  | CONT # <u>GCEN 426418</u>               | TIME OUT: _____       |
| 37800 | NET   | CITY _____                              | DATE: <u>11-15-21</u> |
|       |       |   | TIME IN: <u>11:14</u> |

CUSTOMER # Schnitzer NOTICE: FACILITIES USED AT CUSTOMER'S RISK



RABANCO COMPANY  
2733 3rd Avenue South  
Seattle, WA 98134  
(206) 336-1365

304919 ✓

TRUCK # 247

|       |       |   |                       |
|-------|-------|---|-----------------------|
| 95580 | GROSS | ACCT # <u>692505</u> JOB # <u>27436</u> | DATE: _____ 20        |
|       | TARE  | CONT # <u>AWJW 200208</u>               | TIME OUT: _____       |
| 37400 | NET   | CITY <u>AWJW</u>                        | DATE: <u>11-15-21</u> |
|       |       |   | TIME IN: <u>11:08</u> |

CUSTOMER # Schnitzer NOTICE: FACILITIES USED AT CUSTOMER'S RISK



RABANCO COMPANY  
2733 3rd Avenue South  
Seattle, WA 98134  
(206) 336-1365

304744 ✓

TRUCK # 246

|       |       |   |                       |
|-------|-------|---|-----------------------|
| 95180 | GROSS | ACCT # <u>692505</u> JOB # <u>27436</u> | DATE: _____ 20        |
| 38580 | TARE  | CONT # <u>GCEN 430394</u>               | TIME OUT: _____       |
|       | NET   | CITY _____                              | DATE: <u>11/12/21</u> |
|       |       |   | TIME IN: <u>8:00</u>  |

CUSTOMER # Schnitzer NOTICE: FACILITIES USED AT CUSTOMER'S RISK



RABANCO COMPANY  
2733 3rd Avenue South  
Seattle, WA 98134  
(206) 336-1365

304742 ✓

TRUCK # 247

|       |       |   |                       |
|-------|-------|---|-----------------------|
| 95450 | GROSS | ACCT # <u>692505</u> JOB # <u>27436</u> | DATE: _____ 20        |
|       | TARE  | CONT # <u>RBSU 200381</u>               | TIME OUT: _____       |
| 37440 | NET   | CITY _____                              | DATE: <u>11/12/21</u> |
|       |       |   | TIME IN: <u>7:47</u>  |

CUSTOMER # Schnitzer NOTICE: FACILITIES USED AT CUSTOMER'S RISK



RABANCO COMPANY  
2733 3rd Avenue South  
Seattle, WA 98134  
(206) 336-1365

304745 ✓

TRUCK # 249

|       |       |   |                       |
|-------|-------|---|-----------------------|
| 97050 | GROSS | ACCT # <u>692505</u> JOB # <u>27436</u> | DATE: _____ 20        |
|       | TARE  | CONT # <u>TDLU 482285</u>               | TIME OUT: _____       |
| 37400 | NET   | CITY _____                              | DATE: <u>11/12/21</u> |
|       |       |   | TIME IN: <u>8:07</u>  |

CUSTOMER # Schnitzer NOTICE: FACILITIES USED AT CUSTOMER'S RISK



RABANCO COMPANY  
2733 3rd Avenue South  
Seattle, WA 98134  
(206) 336-1365

304746 ✓

TRUCK # 247

|       |       |   |                       |
|-------|-------|---|-----------------------|
| 91540 | GROSS | ACCT # <u>690505</u> JOB # <u>27426</u> | DATE: _____ 20        |
| 37440 | TARE  | CONT # <u>RBSU000359</u>                | TIME OUT: _____       |
|       | NET   | CITY _____                              | DATE: <u>11/12/21</u> |
|       |       |   | TIME IN: <u>9:08</u>  |

67

CUSTOMER # Schnitzer NOTICE: FACILITIES USED AT CUSTOMER'S RISK



RABANCO COMPANY  
2733 3rd Avenue South  
Seattle, WA 98134  
(206) 336-1365

304748 ✓

TRUCK # 246

|       |       |   |                       |
|-------|-------|---|-----------------------|
| 90880 | GROSS | ACCT # <u>690505</u> JOB # <u>27426</u> | DATE: _____ 20        |
| 38800 | TARE  | CONT # <u>TRU 900469</u>                | TIME OUT: _____       |
| 0     | NET   | CITY _____                              | DATE: <u>11/12/21</u> |
|       |       |   | TIME IN: <u>9:40</u>  |

67

CUSTOMER # Schnitzer NOTICE: FACILITIES USED AT CUSTOMER'S RISK



RABANCO COMPANY  
2733 3rd Avenue South  
Seattle, WA 98134  
(206) 336-1365

304747 ✓

TRUCK # 245

|       |       |   |                       |
|-------|-------|---|-----------------------|
| 10140 | GROSS | ACCT # <u>690505</u> JOB # <u>27426</u> | DATE: _____ 20        |
| 37800 | TARE  | CONT # <u>RBSU000359</u>                | TIME OUT: _____       |
|       | NET   | CITY _____                              | DATE: <u>11/12/21</u> |
|       |       |   | TIME IN: <u>9:12</u>  |

67

CUSTOMER # Schnitzer NOTICE: FACILITIES USED AT CUSTOMER'S RISK



RABANCO COMPANY  
2733 3rd Avenue South  
Seattle, WA 98134  
(206) 336-1365

304749 ✓

TRUCK # 249

|       |       |   |                       |
|-------|-------|---|-----------------------|
| 94840 | GROSS | ACCT # <u>690505</u> JOB # <u>27426</u> | DATE: _____ 20        |
| 37400 | TARE  | CONT # <u>CCU 432108</u>                | TIME OUT: _____       |
|       | NET   | CITY _____                              | DATE: <u>11/12/21</u> |
|       |       |   | TIME IN: <u>9:42</u>  |

67

CUSTOMER # Schnitzer NOTICE: FACILITIES USED AT CUSTOMER'S RISK



RABANCO COMPANY  
2733 3rd Avenue South  
Seattle, WA 98134  
(206) 336-1365

304902 ✓

TRUCK # 246

|      |       |   |                       |
|------|-------|---|-----------------------|
| 6620 | GROSS | ACCT # <u>690505</u> JOB # <u>27426</u> | DATE: _____ 20        |
| 3880 | TARE  | CONT # <u>TOLU 446807</u>               | TIME OUT: _____       |
|      | NET   | CITY _____                              | DATE: <u>11-12-21</u> |
|      |       |   | TIME IN: <u>10:50</u> |

67

CUSTOMER # Schnitzer NOTICE: FACILITIES USED AT CUSTOMER'S RISK



RABANCO COMPANY  
2733 3rd Avenue South  
Seattle, WA 98134  
(206) 336-1365

304904 ✓

TRUCK # 247

|        |       |   |                       |
|--------|-------|---|-----------------------|
| 100320 | GROSS | ACCT # <u>690505</u> JOB # <u>27426</u> | DATE: _____ 20        |
| 37440  | TARE  | CONT # <u>CCU 440061</u>                | TIME OUT: _____       |
|        | NET   | CITY _____                              | DATE: <u>11-12-21</u> |
|        |       |   | TIME IN: <u>11:56</u> |

67

CUSTOMER # Schnitzer NOTICE: FACILITIES USED AT CUSTOMER'S RISK



RABANCO COMPANY  
2733 3rd Avenue South  
Seattle, WA 98134  
(206) 336-1365

304903 ✓

TRUCK # 249

|       |       |   |                       |
|-------|-------|---|-----------------------|
| 6760  | GROSS | ACCT # <u>690505</u> JOB # <u>27426</u> | DATE: _____ 20        |
| 37400 | TARE  | CONT # <u>CCU 432025</u>                | TIME OUT: _____       |
|       | NET   | CITY _____                              | DATE: <u>11-12-21</u> |
|       |       |   | TIME IN: <u>11:00</u> |

67

CUSTOMER # Schnitzer NOTICE: FACILITIES USED AT CUSTOMER'S RISK



RABANCO COMPANY  
2733 3rd Avenue South  
Seattle, WA 98134  
(206) 336-1365

304905 ✓

TRUCK # 245

|        |       |   |                       |
|--------|-------|---|-----------------------|
| 100360 | GROSS | ACCT # <u>690505</u> JOB # <u>27426</u> | DATE: _____ 20        |
| 37800  | TARE  | CONT # <u>CCU 430734</u>                | TIME OUT: _____       |
|        | NET   | CITY _____                              | DATE: <u>11-12-21</u> |
|        |       |   | TIME IN: <u>12:05</u> |

67

CUSTOMER # Schnitzer NOTICE: FACILITIES USED AT CUSTOMER'S RISK



304906 ✓

RABANCO COMPANY  
2733 3rd Avenue South  
Seattle, WA 98134  
(206) 336-1365

TRUCK # 246

|                |       |  |                       |
|----------------|-------|--|-----------------------|
| 99640<br>38880 | GROSS | ACCT # <u>690505</u> JOB # <u>TB 27426</u> | DATE: _____ 20        |
|                | TARE  | CONT # <u>FDLL 453721</u>                  | TIME OUT: _____       |
|                | NET   | CITY _____                                 | DATE: <u>11/12/21</u> |
|                |       |  | TIME IN: <u>12:20</u> |

CUSTOMER # Schnitzer NOTICE: FACILITIES USED AT CUSTOMER'S RISK



304908 ✓

RABANCO COMPANY  
2733 3rd Avenue South  
Seattle, WA 98134  
(206) 336-1365

TRUCK # 247

|                 |       |  |                       |
|-----------------|-------|--|-----------------------|
| 101900<br>97440 | GROSS | ACCT # <u>690505</u> JOB # <u>TB 27426</u> | DATE: _____ 20        |
|                 | TARE  | CONT # <u>RBSU 200 217</u>                 | TIME OUT: _____       |
|                 | NET   | CITY _____                                 | DATE: <u>11-12-21</u> |
|                 |       |  | TIME IN: <u>1:40</u>  |

CUSTOMER # Schnitzer NOTICE: FACILITIES USED AT CUSTOMER'S RISK



304907 ✓

RABANCO COMPANY  
2733 3rd Avenue South  
Seattle, WA 98134  
(206) 336-1365

TRUCK # 249

|                |       |  |                       |
|----------------|-------|--|-----------------------|
| 96840<br>37400 | GROSS | ACCT # <u>690505</u> JOB # <u>TB 27426</u> | DATE: _____ 20        |
|                | TARE  | CONT # <u>CCSU 4321160</u>                 | TIME OUT: _____       |
|                | NET   | CITY _____                                 | DATE: <u>11/12/21</u> |
|                |       |  | TIME IN: <u>12:30</u> |

CUSTOMER # Schnitzer NOTICE: FACILITIES USED AT CUSTOMER'S RISK



304909 ✓

RABANCO COMPANY  
2733 3rd Avenue South  
Seattle, WA 98134  
(206) 336-1365

TRUCK # 245

|                 |       |  |                       |
|-----------------|-------|--|-----------------------|
| 102200<br>37400 | GROSS | ACCT # <u>690505</u> JOB # <u>TB 27426</u> | DATE: _____ 20        |
|                 | TARE  | CONT # <u>CCSU 435 211</u>                 | TIME OUT: _____       |
|                 | NET   | CITY _____                                 | DATE: <u>11-12-21</u> |
|                 |       |  | TIME IN: <u>11:40</u> |

CUSTOMER # Schnitzer NOTICE: FACILITIES USED AT CUSTOMER'S RISK



304910 ✓

RABANCO COMPANY  
2733 3rd Avenue South  
Seattle, WA 98134  
(206) 336-1365

TRUCK # 249

|                 |       |  |                       |
|-----------------|-------|--|-----------------------|
| 101500<br>37400 | GROSS | ACCT # <u>690505</u> JOB # <u>TB 27426</u> | DATE: _____ 20        |
|                 | TARE  | CONT # <u>CCSU 435 548</u>                 | TIME OUT: _____       |
|                 | NET   | CITY _____                                 | DATE: <u>11-12-21</u> |
|                 |       |  | TIME IN: <u>2:15</u>  |

CUSTOMER # Schnitzer NOTICE: FACILITIES USED AT CUSTOMER'S RISK



304911 ✓

RABANCO COMPANY  
2733 3rd Avenue South  
Seattle, WA 98134  
(206) 336-1365

TRUCK # 247

|                 |       |  |                       |
|-----------------|-------|--|-----------------------|
| 102200<br>37440 | GROSS | ACCT # <u>690505</u> JOB # <u>TB 27426</u> | DATE: _____ 20        |
|                 | TARE  | CONT # <u>FOLU 422622</u>                  | TIME OUT: _____       |
|                 | NET   | CITY _____                                 | DATE: <u>11-12-21</u> |
|                 |       |  | TIME IN: <u>3:30</u>  |

CUSTOMER # Schnitzer NOTICE: FACILITIES USED AT CUSTOMER'S RISK



304912 ✓

RABANCO COMPANY  
2733 3rd Avenue South  
Seattle, WA 98134  
(206) 336-1365

TRUCK # 245

|                |       |  |                       |
|----------------|-------|--|-----------------------|
| 62500<br>37800 | GROSS | ACCT # <u>690505</u> JOB # <u>TB 27426</u> | DATE: _____ 20        |
|                | TARE  | CONT # <u>TRU 202052</u>                   | TIME OUT: _____       |
|                | NET   | CITY _____                                 | DATE: <u>11-12-21</u> |
|                |       |  | TIME IN: <u>3:30</u>  |

CUSTOMER # Schnitzer NOTICE: FACILITIES USED AT CUSTOMER'S RISK



BLACK RIVER - 4559  
501 MONSTER ROAD SW  
RENTON, WA 98057

TRUCK # NW 245 313922 ✓

|       |       |                    |                |                       |
|-------|-------|--------------------|----------------|-----------------------|
| 97700 | GROSS | ACCT # 69050       | JOB # TB 77426 | DATE: _____ 20 _____  |
| 3780  | TARE  | CONT # RBSU 200391 |                | TIME OUT: _____       |
|       | NET   | CITY: _____        |                | DATE: <u>11/10/21</u> |
|       |       |                    | 67             | TIME IN: <u>3:40</u>  |

CUSTOMER # Schnitzler West

NOTICE: FACILITIES USED AT CUSTOMER'S RISK



304799 ✓

RABANCO COMPANY  
2733 3rd Avenue South  
Seattle, WA 98134  
(206) 336-1365

TRUCK # 247

|        |       |                    |                |                       |
|--------|-------|--------------------|----------------|-----------------------|
| 100940 | GROSS | ACCT # 690505      | JOB # TB 77426 | DATE: _____ 20 _____  |
| 37440  | TARE  | CONT # GCEU 431745 |                | TIME OUT: _____       |
|        | NET   | CITY: _____        |                | DATE: <u>11/06/21</u> |
|        |       |                    | 67             | TIME IN: <u>9:38</u>  |

CUSTOMER # Schnitzler

NOTICE: FACILITIES USED AT CUSTOMER'S RISK



313921 ✓

BLACK RIVER - 4559  
501 MONSTER ROAD SW  
RENTON, WA 98057

TRUCK # ~~011134~~ NW 247

|       |       |                   |                |                           |
|-------|-------|-------------------|----------------|---------------------------|
| 96940 | GROSS | ACCT # 690505     | JOB # TB 77426 | DATE: _____ 20 _____      |
| 37440 | TARE  | CONT # TCU 452043 |                | TIME OUT: _____           |
|       | NET   | CITY: _____       |                | DATE: <u>11-10-21</u>     |
|       |       |                   | 67             | TIME IN: <u>5:47 7:40</u> |

CUSTOMER # Schnitzler West

NOTICE: FACILITIES USED AT CUSTOMER'S RISK



313912 ✓

BLACK RIVER - 4559  
501 MONSTER ROAD SW  
RENTON, WA 98057

TRUCK # NW 247

|       |       |                                    |                |                       |
|-------|-------|------------------------------------|----------------|-----------------------|
| 90800 | GROSS | ACCT # 690505                      | JOB # TB 77426 | DATE: _____ 20 _____  |
| 37440 | TARE  | CONT # <del>RBSU</del> RBSU 200309 |                | TIME OUT: _____       |
|       | NET   | CITY: _____                        |                | DATE: <u>11-10-21</u> |
|       |       |                                    | 67             | TIME IN: <u>10:59</u> |

CUSTOMER # Schnitzler West

NOTICE: FACILITIES USED AT CUSTOMER'S RISK



313918 ✓

BLACK RIVER - 4559  
501 MONSTER ROAD SW  
RENTON, WA 98057

TRUCK # NW 249

|       |       |                    |                |                       |
|-------|-------|--------------------|----------------|-----------------------|
| 98780 | GROSS | ACCT # 690505      | JOB # TB 77426 | DATE: _____ 20 _____  |
| 37400 | TARE  | CONT # GCEU 431113 |                | TIME OUT: _____       |
|       | NET   | CITY: _____        |                | DATE: <u>11-10-21</u> |
|       |       |                    | 67             | TIME IN: <u>2:19</u>  |

CUSTOMER # Schnitzler West

NOTICE: FACILITIES USED AT CUSTOMER'S RISK



313913 ✓

BLACK RIVER - 4559  
501 MONSTER ROAD SW  
RENTON, WA 98057

TRUCK # NW 245

|        |       |                    |                |                       |
|--------|-------|--------------------|----------------|-----------------------|
| 100880 | GROSS | ACCT # 690505      | JOB # TB 77426 | DATE: _____ 20 _____  |
| 37800  | TARE  | CONT # RBSU 200387 |                | TIME OUT: _____       |
|        | NET   | CITY: _____        |                | DATE: <u>11-10-21</u> |
|        |       |                    | 67             | TIME IN: <u>1:03</u>  |

CUSTOMER # Schnitzler West

NOTICE: FACILITIES USED AT CUSTOMER'S RISK

OFFICE COPY

OFFICE COPY





BLACK RIVER - 4559  
501 MONSTER ROAD SW  
RENTON, WA 98057

313905 ✓

TRUCK # 245 NW

|        |       |                        |                       |                       |
|--------|-------|------------------------|-----------------------|-----------------------|
| 101180 | GROSS | ACCT # <u>690505</u>   | JOB # <u>TB 27426</u> | DATE: _____ 20 _____  |
| 37800  | TARE  | CONT # <u>AW118609</u> |                       | TIME OUT: _____       |
|        | NET   | CITY: _____            |                       | DATE: <u>11/10/21</u> |
|        |       |                        |                       | TIME IN: <u>11:25</u> |

CUSTOMER # Schnitzer West NOTICE: FACILITIES USED AT CUSTOMER'S RISK



BLACK RIVER - 4559  
501 MONSTER ROAD SW  
RENTON, WA 98057

313906 ✓

TRUCK # NW 249

|        |       |                        |                       |                       |
|--------|-------|------------------------|-----------------------|-----------------------|
| 104320 | GROSS | ACCT # <u>690505</u>   | JOB # <u>TB 27426</u> | DATE: _____ 20 _____  |
| 37400  | TARE  | CONT # <u>AW118005</u> |                       | TIME OUT: _____       |
|        | NET   | CITY: _____            |                       | DATE: <u>11-10-21</u> |
|        |       |                        |                       | TIME IN: <u>11:32</u> |

CUSTOMER # Schnitzer West NOTICE: FACILITIES USED AT CUSTOMER'S RISK



BLACK RIVER - 4559  
501 MONSTER ROAD SW  
RENTON, WA 98057

313901 ✓

TRUCK # NW 249

|        |       |                         |                       |                       |
|--------|-------|-------------------------|-----------------------|-----------------------|
| 109580 | GROSS | ACCT # <u>690505</u>    | JOB # <u>TB 27426</u> | DATE: _____ 20 _____  |
| 37400  | TARE  | CONT # <u>AW1120004</u> |                       | TIME OUT: _____       |
|        | NET   | CITY: _____             |                       | DATE: <u>11-10-21</u> |
|        |       |                         |                       | TIME IN: <u>9:53</u>  |

CUSTOMER # Schnitzer West NOTICE: FACILITIES USED AT CUSTOMER'S RISK



BLACK RIVER - 4559  
501 MONSTER ROAD SW  
RENTON, WA 98057

313904 ✓

TRUCK # NW 247

|       |       |                        |                       |                       |
|-------|-------|------------------------|-----------------------|-----------------------|
| 96780 | GROSS | ACCT # <u>690505</u>   | JOB # <u>TB 27426</u> | DATE: _____ 20 _____  |
| 37240 | TARE  | CONT # <u>AW118008</u> |                       | TIME OUT: _____       |
|       | NET   | CITY: _____            |                       | DATE: <u>11-10-21</u> |
|       |       |                        |                       | TIME IN: <u>11:02</u> |

CUSTOMER # Schnitzer West NOTICE: FACILITIES USED AT CUSTOMER'S RISK



BLACK RIVER - 4559  
501 MONSTER ROAD SW  
RENTON, WA 98057

313799 ✓

TRUCK # NW 247

|        |       |                        |                       |                       |
|--------|-------|------------------------|-----------------------|-----------------------|
| 103300 | GROSS | ACCT # <u>690505</u>   | JOB # <u>TB 27426</u> | DATE: _____ 20 _____  |
| 37440  | TARE  | CONT # <u>AW118325</u> |                       | TIME OUT: _____       |
|        | NET   | CITY: _____            |                       | DATE: <u>11/10/21</u> |
|        |       |                        |                       | TIME IN: <u>9:26</u>  |

CUSTOMER # Schnitzer West NOTICE: FACILITIES USED AT CUSTOMER'S RISK



BLACK RIVER - 4559  
501 MONSTER ROAD SW  
RENTON, WA 98057

313900 ✓

TRUCK # NW 245

|        |       |                           |                       |                       |
|--------|-------|---------------------------|-----------------------|-----------------------|
| 109160 | GROSS | ACCT # <u>690505</u>      | JOB # <u>TB 27426</u> | DATE: _____ 20 _____  |
| 37800  | TARE  | CONT # <u>RBSU 200350</u> |                       | TIME OUT: _____       |
|        | NET   | CITY: _____               |                       | DATE: <u>11/10/21</u> |
|        |       |                           |                       | TIME IN: <u>9:39</u>  |

CUSTOMER # Schnitzer West NOTICE: FACILITIES USED AT CUSTOMER'S RISK



RABANCO COMPANY  
2733 3rd Avenue South  
Seattle, WA 98134  
(206) 336-1365

CUSTOMER # Schnitzer

|        |       |                           |                       |                      |
|--------|-------|---------------------------|-----------------------|----------------------|
| 103420 | GROSS | ACCT # <u>690505</u>      | JOB # <u>TB 27426</u> | DATE: _____ 20 _____ |
| 37400  | TARE  | CONT # <u>TOLV 442313</u> |                       | TIME OUT: _____      |
|        | NET   | CITY: _____               |                       | DATE: <u>11-9-21</u> |
|        |       |                           |                       | TIME IN: <u>4:20</u> |

TRUCK # 249

304741 ✓

OFFICE COPY

NOTICE: FACILITIES USED AT CUSTOMER'S RISK

304913 ✓

TRUCK # 249



RABANCO COMPANY  
2733 3rd Avenue South  
Seattle, WA 98134  
(206) 336-1365

|        |       |
|--------|-------|
| 101560 | GROSS |
| 37440  | TARE  |
|        | NET   |

ACCT # 690505 JOB # TB 27426  
 CONT # GEU 425293  
 CITY \_\_\_\_\_

DATE: \_\_\_\_\_ 20\_\_\_\_  
 TIME OUT: \_\_\_\_\_  
 DATE: 11-12-21  
 TIME IN: 4:30

CUSTOMER # Schnitzer NOTICE: FACILITIES USED AT CUSTOMER'S RISK



RABANCO COMPANY  
2733 3rd Avenue South  
Seattle, WA 98134  
(206) 336-1365

|        |       |
|--------|-------|
| 107600 | GROSS |
| 37800  | TARE  |
|        | NET   |

CUSTOMER # Schnitzer

ACCT # 690505 JOB # TB 27426  
 CONT # GEU 425433  
 CITY \_\_\_\_\_

DATE: \_\_\_\_\_ 20\_\_\_\_  
 TIME OUT: \_\_\_\_\_  
 DATE: 11-9-21  
 TIME IN: 3:55

TRUCK # 245  
 304740 ✓

NOTICE: FACILITIES USED AT CUSTOMER'S RISK

le 20 - 48 Ft --  
 LE ROOSEVELT-, WA  
 0505  
 B Bellevue II, c/o Schnitzer West, LLC  
 0 5th Ave. Suite 2750  
 attle, WA 98104  
 ct:TB-27426

|                |                   |               |             |
|----------------|-------------------|---------------|-------------|
| SITE/TICKET #  | 5312801           | CELL          | 3047291     |
| WEIGHMASTER    | Tiffany O.        |               |             |
| DATE/TIME IN   | 11/11/21 11:57 AM | DATE/TIME OUT | 11/21 12:00 |
| VEHICLE        | 2235              | CONTAINER     | TOL4467804  |
| REFERENCE      |                   |               |             |
| BILL OF LADING | BNSFP231072       |               |             |

|                       |         |            |        |         |
|-----------------------|---------|------------|--------|---------|
| SCALE IN GROSS WEIGHT | 109,720 | NET TONS   | 31.13  | INBOUND |
| SCALE OUT TARE WEIGHT | 47,460  | NET WEIGHT | 62,260 | INVOICE |

| UNIT | DESCRIPTION                    | RATE | EXTENSION | TAX | T |
|------|--------------------------------|------|-----------|-----|---|
| YD   | Tracking QTY                   |      |           |     |   |
| tn   | Contained in Contaminated Soil |      |           |     |   |
|      | Origin: Bellevue 1008          |      |           |     |   |

undersigned individual signing this document on behalf of Customer acknowledges that he or she has read and understands the terms and conditions on the reverse side and that he or she has the authority to sign this document on behalf of the customer.  
 R (8/4/19) SIGNATURE [Signature]

304790

TRUCK # 249



RABANCO COMPANY  
2733 3rd Avenue South  
Seattle, WA 98134  
(206) 336-1365

|        |       |
|--------|-------|
| 101900 | GROSS |
| 37440  | TARE  |
|        | NET   |

ACCT # 690505 JOB # TB 27426  
 CONT # GEU 420244  
 CITY \_\_\_\_\_

DATE: \_\_\_\_\_ 20\_\_\_\_  
 TIME OUT: \_\_\_\_\_  
 DATE: 11-5-21  
 TIME IN: 12:45

CUSTOMER # Schnitzer West NOTICE: FACILITIES USED AT CUSTOMER'S RISK



RABANCO COMPANY  
2733 3rd Avenue South  
Seattle, WA 98134  
(206) 336-1365

304471

TRUCK # 249

|        |       |                         |                       |                      |
|--------|-------|-------------------------|-----------------------|----------------------|
| 101240 | GROSS | ACCT # <u>690505</u>    | JOB # <u>TB 27426</u> | DATE: _____ 20       |
| 37440  | TARE  | CONT # <u>TRU 90250</u> |                       | TIME OUT: _____      |
|        | NET   | CITY _____              |                       | DATE: <u>11-1-21</u> |
|        |       |                         | <u>67</u>             | TIME IN: <u>9:55</u> |

CUSTOMER # Schnitzer West NOTICE: FACILITIES USED AT CUSTOMER'S RISK



304772

RABANCO COMPANY  
2733 3rd Avenue South  
Seattle, WA 98134  
(206) 336-1365

TRUCK # 249

|       |       |                           |                       |                       |
|-------|-------|---------------------------|-----------------------|-----------------------|
| 10390 | GROSS | ACCT # <u>690505</u>      | JOB # <u>TB 27426</u> | DATE: _____ 20        |
| 37400 | TARE  | CONT # <u>TOLU 468701</u> |                       | TIME OUT: _____       |
|       | NET   | CITY _____                |                       | DATE: <u>11/04/21</u> |
|       |       |                           | <u>67</u>             | TIME IN: <u>2:16</u>  |

CUSTOMER # Schnitzer NOTICE: FACILITIES USED AT CUSTOMER'S RISK



RABANCO COMPANY  
2733 3rd Avenue South  
Seattle, WA 98134  
(206) 336-1365

304771

TRUCK # 2407

|       |       |                          |                       |                      |
|-------|-------|--------------------------|-----------------------|----------------------|
| 95620 | GROSS | ACCT # <u>690505</u>     | JOB # <u>TB 27426</u> | DATE: _____ 20       |
| 37440 | TARE  | CONT # <u>TRU 901242</u> |                       | TIME OUT: _____      |
|       | NET   | CITY _____               |                       | DATE: <u>11-4-21</u> |
|       |       |                          | <u>67</u>             | TIME IN: <u>1:45</u> |

CUSTOMER # Schnitzer West NOTICE: FACILITIES USED AT CUSTOMER'S RISK



304700

RABANCO COMPANY  
2733 3rd Avenue South  
Seattle, WA 98134  
(206) 336-1365

TRUCK # 245

|        |       |                           |                       |                       |
|--------|-------|---------------------------|-----------------------|-----------------------|
| 101320 | GROSS | ACCT # <u>690505</u>      | JOB # <u>TB 27426</u> | DATE: _____ 20        |
| 37800  | TARE  | CONT # <u>TOLU 446807</u> |                       | TIME OUT: _____       |
|        | NET   | CITY _____                |                       | DATE: <u>11/06/21</u> |
|        |       |                           | <u>67</u>             | TIME IN: <u>10:38</u> |

CUSTOMER # Schnitzer NOTICE: FACILITIES USED AT CUSTOMER'S RISK



RABANCO COMPANY  
2733 3rd Avenue South  
Seattle, WA 98134  
(206) 336-1365

304716

TRUCK # 245

|       |       |  |                       |
|-------|-------|--|-----------------------|
| 97500 | GROSS | ACCT # <u>690505</u> JOB # <u>TB 27424</u> | DATE: _____ 20        |
| 37800 | TARE  | CONT # <u>TDLU451414141</u>                | TIME OUT: _____       |
|       | NET   | CITY: _____                                | DATE: <u>11/08/01</u> |
|       |       |  | TIME IN: <u>12:59</u> |

CUSTOMER # Schnitzger NOTICE: FACILITIES USED AT CUSTOMER'S RISK



RABANCO COMPANY  
2733 3rd Avenue South  
Seattle, WA 98134  
(206) 336-1365

304719

TRUCK # 245

|       |       |  |                       |
|-------|-------|--|-----------------------|
| 97500 | GROSS | ACCT # <u>690505</u> JOB # <u>TB 27424</u> | DATE: _____ 20        |
| 37800 | TARE  | CONT # <u>GC EU43399</u>                   | TIME OUT: _____       |
|       | NET   | CITY: _____                                | DATE: <u>11/08/01</u> |
|       |       |  | TIME IN: <u>8:05</u>  |

CUSTOMER # Schnitzger NOTICE: FACILITIES USED AT CUSTOMER'S RISK



RABANCO COMPANY  
2733 3rd Avenue South  
Seattle, WA 98134  
(206) 336-1365

304778

TRUCK # 245

|        |       |  |                       |
|--------|-------|--|-----------------------|
| 105630 | GROSS | ACCT # <u>690505</u> JOB # <u>TB 27424</u> | DATE: _____ 20        |
| 37800  | TARE  | CONT # <u>GC EU 431796</u>                 | TIME OUT: _____       |
|        | NET   | CITY: _____                                | DATE: <u>11/09/01</u> |
|        |       |  | TIME IN: <u>8:05</u>  |

CUSTOMER # Schnitzger NOTICE: FACILITIES USED AT CUSTOMER'S RISK



RABANCO COMPANY  
2733 3rd Avenue South  
Seattle, WA 98134  
(206) 336-1365

304796

TRUCK # 247

|       |       |  |                       |
|-------|-------|--|-----------------------|
| 97200 | GROSS | ACCT # <u>690505</u> JOB # <u>TB 27424</u> | DATE: _____ 20        |
| 37400 | TARE  | CONT # <u>GC EU 420172</u>                 | TIME OUT: _____       |
|       | NET   | CITY: _____                                | DATE: <u>11-5-01</u>  |
|       |       |  | TIME IN: <u>15:45</u> |

CUSTOMER # Schnitzer west NOTICE: FACILITIES USED AT CUSTOMER'S RISK



RABANCO COMPANY  
2733 3rd Avenue South  
Seattle, WA 98134  
(206) 336-1365

304797

TRUCK # 245

|       |       |  |                      |
|-------|-------|--|----------------------|
| 97300 | GROSS | ACCT # <u>690505</u> JOB # <u>TB 27426</u> | DATE: _____ 20       |
| 37400 | TARE  | CONT # <u>TOLU 46925</u>                   | TIME OUT: _____      |
|       | NET   | CITY: _____                                | DATE: <u>11-5-01</u> |
|       |       |  | TIME IN: <u>4:45</u> |

CUSTOMER # Schnitzer west NOTICE: FACILITIES USED AT CUSTOMER'S RISK



RABANCO COMPANY  
2733 3rd Avenue South  
Seattle, WA 98134  
(206) 336-1365

304793

TRUCK # 248

|        |       |                           |                       |                      |
|--------|-------|---------------------------|-----------------------|----------------------|
| 101680 | GROSS | ACCT # <u>690505</u>      | JOB # <u>TB 27426</u> | DATE: _____ 20 _____ |
| 37000  | TARE  | CONT # <u>TOLU 422317</u> |                       | TIME OUT: _____      |
|        | NET   | CITY _____                |                       | DATE: <u>11-5-21</u> |
|        |       |                           |                       | TIME IN: <u>2:13</u> |

CUSTOMER # Schnitzer NOTICE: FACILITIES USED AT CUSTOMER'S RISK



RABANCO COMPANY  
2733 3rd Avenue South  
Seattle, WA 98134  
(206) 336-1365

304795

TRUCK # 249

|        |       |                           |                       |                      |
|--------|-------|---------------------------|-----------------------|----------------------|
| 101520 | GROSS | ACCT # <u>690505</u>      | JOB # <u>TB 27426</u> | DATE: _____ 20 _____ |
| 37400  | TARE  | CONT # <u>TOLU 467943</u> |                       | TIME OUT: _____      |
|        | NET   | CITY _____                |                       | DATE: <u>11-5-21</u> |
|        |       |                           |                       | TIME IN: <u>2:31</u> |

CUSTOMER # Schnitzer West NOTICE: FACILITIES USED AT CUSTOMER'S RISK



RABANCO COMPANY  
2733 3rd Avenue South  
Seattle, WA 98134  
(206) 336-1365

304787

TRUCK # 247

|        |       |                           |                       |                       |
|--------|-------|---------------------------|-----------------------|-----------------------|
| 103200 | GROSS | ACCT # <u>690505</u>      | JOB # <u>TB 27426</u> | DATE: _____ 20 _____  |
| 37040  | TARE  | CONT # <u>GCSU 430961</u> |                       | TIME OUT: _____       |
|        | NET   | CITY _____                |                       | DATE: <u>11/05/21</u> |
|        |       |                           |                       | TIME IN: <u>12:15</u> |

CUSTOMER # Schnitzer NOTICE: FACILITIES USED AT CUSTOMER'S RISK



RABANCO COMPANY  
2733 3rd Avenue South  
Seattle, WA 98134  
(206) 336-1365

304789

TRUCK # 245

|        |       |                           |                       |                       |
|--------|-------|---------------------------|-----------------------|-----------------------|
| 101940 | GROSS | ACCT # <u>690505</u>      | JOB # <u>TB 27426</u> | DATE: _____ 20 _____  |
| 37800  | TARE  | CONT # <u>GCSU 431326</u> |                       | TIME OUT: _____       |
|        | NET   | CITY _____                |                       | DATE: <u>11/05/21</u> |
|        |       |                           |                       | TIME IN: <u>12:30</u> |

CUSTOMER # Schnitzer NOTICE: FACILITIES USED AT CUSTOMER'S RISK



RABANCO COMPANY  
2733 3rd Avenue South  
Seattle, WA 98134  
(206) 336-1365

304779

TRUCK # 249

|        |       |                           |                       |                       |
|--------|-------|---------------------------|-----------------------|-----------------------|
| 102600 | GROSS | ACCT # <u>690505</u>      | JOB # <u>TB 27426</u> | DATE: _____ 20 _____  |
| 36400  | TARE  | CONT # <u>GCSU 420152</u> |                       | TIME OUT: _____       |
|        | NET   | CITY _____                |                       | DATE: <u>11/05/21</u> |
|        |       |                           |                       | TIME IN: <u>8:18</u>  |

CUSTOMER # Schnitzer NOTICE: FACILITIES USED AT CUSTOMER'S RISK



RABANCO COMPANY  
2733 3rd Avenue South  
Seattle, WA 98134  
(206) 336-1365

304776

TRUCK # 247

|        |       |                           |                       |                      |
|--------|-------|---------------------------|-----------------------|----------------------|
| 100460 | GROSS | ACCT # <u>690505</u>      | JOB # <u>TB 27426</u> | DATE: _____ 20 _____ |
| 37800  | TARE  | CONT # <u>GCSU 432160</u> |                       | TIME OUT: _____      |
|        | NET   | CITY _____                |                       | DATE: <u>11-4-21</u> |
|        |       |                           |                       | TIME IN: <u>1600</u> |

CUSTOMER # Schnitzer West NOTICE: FACILITIES USED AT CUSTOMER'S RISK



RABANCO COMPANY  
2733 3rd Avenue South  
Seattle, WA 98134  
(206) 336-1365

304781

TRUCK # TOLU 247

|       |       |                           |                       |                       |
|-------|-------|---------------------------|-----------------------|-----------------------|
| 99580 | GROSS | ACCT # <u>690505</u>      | JOB # <u>TB 27426</u> | DATE: _____ 20 _____  |
| 37440 | TARE  | CONT # <u>TOLU 459425</u> |                       | TIME OUT: _____       |
|       | NET   | CITY _____                |                       | DATE: <u>11/05/21</u> |
|       |       |                           |                       | TIME IN: <u>9:54</u>  |

CUSTOMER # Schnitzer NOTICE: FACILITIES USED AT CUSTOMER'S RISK



304798

RABANCO COMPANY  
2733 3rd Avenue South  
Seattle, WA 98134  
(206) 336-1365

TRUCK # 249

|        |       |  |                      |
|--------|-------|--|----------------------|
| 909800 | GROSS | ACCT # <u>690505</u> JOB # <u>TB 27426</u> | DATE: _____ 20       |
|        | TARE  | CONT # <u>TRLU 801943</u>                  | TIME OUT: _____      |
| 37400  | NET   | CITY _____                                 | DATE: <u>11-8-21</u> |
|        |       |  | TIME IN: <u>4:35</u> |

CUSTOMER # Schnitzer West NOTICE: FACILITIES USED AT CUSTOMER'S RISK



304706

RABANCO COMPANY  
2733 3rd Avenue South  
Seattle, WA 98134  
(206) 336-1365

TRUCK # 247

|        |       |  |                       |
|--------|-------|--|-----------------------|
| 100700 | GROSS | ACCT # <u>690505</u> JOB # <u>TB 27426</u> | DATE: _____ 20        |
| 37440  | TARE  | CONT # <u>CCSU 439209</u>                  | TIME OUT: _____       |
|        | NET   | CITY _____                                 | DATE: <u>11/08/21</u> |
|        |       |  | TIME IN: <u>7:59</u>  |

CUSTOMER # Schnitzer NOTICE: FACILITIES USED AT CUSTOMER'S RISK



304707

RABANCO COMPANY  
2733 3rd Avenue South  
Seattle, WA 98134  
(206) 336-1365

TRUCK # 245

|       |       |  |                       |
|-------|-------|--|-----------------------|
| 90140 | GROSS | ACCT # <u>690505</u> JOB # <u>TB 27426</u> | DATE: _____ 20        |
| 37800 | TARE  | CONT # <u>TDLU 456950</u>                  | TIME OUT: _____       |
|       | NET   | CITY _____                                 | DATE: <u>11/08/21</u> |
|       |       |  | TIME IN: <u>8:31</u>  |

CUSTOMER # Schnitzer NOTICE: FACILITIES USED AT CUSTOMER'S RISK



304708

RABANCO COMPANY  
2733 3rd Avenue South  
Seattle, WA 98134  
(206) 336-1365

TRUCK # 249

|        |       |  |                       |
|--------|-------|--|-----------------------|
| 100100 | GROSS | ACCT # <u>690505</u> JOB # <u>TB 27426</u> | DATE: _____ 20        |
| 37400  | TARE  | CONT # <u>CCSU 426418</u>                  | TIME OUT: _____       |
|        | NET   | CITY _____                                 | DATE: <u>11/08/21</u> |
|        |       |  | TIME IN: <u>9:15</u>  |

CUSTOMER # Schnitzer NOTICE: FACILITIES USED AT CUSTOMER'S RISK



304710

RABANCO COMPANY  
2733 3rd Avenue South  
Seattle, WA 98134  
(206) 336-1365

TRUCK # 245

|        |       |  |                       |
|--------|-------|--|-----------------------|
| 103200 | GROSS | ACCT # <u>690505</u> JOB # <u>TB 27426</u> | DATE: _____ 20        |
| 37800  | TARE  | CONT # <u>RBSU 200119</u>                  | TIME OUT: _____       |
|        | NET   | CITY _____                                 | DATE: <u>11-8-21</u>  |
|        |       |  | TIME IN: <u>10:15</u> |

CUSTOMER # Schnitzer NOTICE: FACILITIES USED AT CUSTOMER'S RISK



304709

RABANCO COMPANY  
2733 3rd Avenue South  
Seattle, WA 98134  
(206) 336-1365

TRUCK # 247

|        |       |  |                       |
|--------|-------|--|-----------------------|
| 102100 | GROSS | ACCT # <u>690505</u> JOB # <u>TB 27426</u> | DATE: _____ 20        |
| 37400  | TARE  | CONT # <u>RBSU 200275</u>                  | TIME OUT: _____       |
|        | NET   | CITY _____                                 | DATE: <u>11-8-21</u>  |
|        |       |  | TIME IN: <u>10:03</u> |

CUSTOMER # Schnitzer NOTICE: FACILITIES USED AT CUSTOMER'S RISK



304711

RABANCO COMPANY  
2733 3rd Avenue South  
Seattle, WA 98134  
(206) 336-1365

TRUCK # 249

|        |       |  |                       |
|--------|-------|--|-----------------------|
| 105900 | GROSS | ACCT # <u>690505</u> JOB # <u>TB 27426</u> | DATE: _____ 20        |
| 37400  | TARE  | CONT # <u>TRLU 200402</u>                  | TIME OUT: _____       |
|        | NET   | CITY _____                                 | DATE: <u>11-8-21</u>  |
|        |       |  | TIME IN: <u>10:45</u> |

CUSTOMER # Schnitzer NOTICE: FACILITIES USED AT CUSTOMER'S RISK



RABANCO COMPANY  
2733 3rd Avenue South  
Seattle, WA 98134  
(206) 336-1365

304713

TRUCK # 245

|        |       |  |                       |
|--------|-------|--|-----------------------|
| 103140 | GROSS | ACCT # <u>690505</u> JOB # <u>TB 27426</u> | DATE: _____ 20        |
| 37800  | TARE  | CONT # <u>RBSu 200 370</u>                 | TIME OUT: _____       |
|        | NET   | CITY _____                                 | DATE: <u>11-8-21</u>  |
|        |       |  | TIME IN: <u>11:35</u> |

CUSTOMER # Schnitzer NOTICE: FACILITIES USED AT CUSTOMER'S RISK



RABANCO COMPANY  
2733 3rd Avenue South  
Seattle, WA 98134  
(206) 336-1365

304712

TRUCK # 247

|        |       |  |                       |
|--------|-------|--|-----------------------|
| 103340 | GROSS | ACCT # <u>690505</u> JOB # <u>TB 27426</u> | DATE: _____ 20        |
| 37400  | TARE  | CONT # <u>RBSu 200 27</u>                  | TIME OUT: _____       |
|        | NET   | CITY _____                                 | DATE: <u>11-8-21</u>  |
|        |       |  | TIME IN: <u>11:15</u> |

CUSTOMER # Schnitzer NOTICE: FACILITIES USED AT CUSTOMER'S RISK



RABANCO COMPANY  
2733 3rd Avenue South  
Seattle, WA 98134  
(206) 336-1365

304715

TRUCK # 247

|       |       |  |                       |
|-------|-------|--|-----------------------|
| 99140 | GROSS | ACCT # <u>690505</u> JOB # <u>TB 27426</u> | DATE: _____ 20        |
| 37440 | TARE  | CONT # <u>RBSu 200 318</u>                 | TIME OUT: _____       |
|       | NET   | CITY _____                                 | DATE: <u>11/08/21</u> |
|       |       |  | TIME IN: <u>12:50</u> |

CUSTOMER # Schnitzer NOTICE: FACILITIES USED AT CUSTOMER'S RISK



RABANCO COMPANY  
2733 3rd Avenue South  
Seattle, WA 98134  
(206) 336-1365

304717

TRUCK # 249

|       |       |  |                       |
|-------|-------|--|-----------------------|
| 98080 | GROSS | ACCT # <u>690505</u> JOB # <u>TB 27426</u> | DATE: _____ 20        |
| 37400 | TARE  | CONT # <u>GCEu 430 450</u>                 | TIME OUT: _____       |
|       | NET   | CITY _____                                 | DATE: <u>11-8-21</u>  |
|       |       |  | TIME IN: <u>21:00</u> |

CUSTOMER # Schnitzer NOTICE: FACILITIES USED AT CUSTOMER'S RISK



RABANCO COMPANY  
2733 3rd Avenue South  
Seattle, WA 98134  
(206) 336-1365

304718

TRUCK # 247

|       |       |  |                      |
|-------|-------|--|----------------------|
| 98760 | GROSS | ACCT # <u>690505</u> JOB # <u>TB 27426</u> | DATE: _____ 20       |
| 37440 | TARE  | CONT # <u>TOLu 466 658</u>                 | TIME OUT: _____      |
|       | NET   | CITY _____                                 | DATE: <u>11-8-21</u> |
|       |       |  | TIME IN: <u>2:20</u> |

CUSTOMER # Schnitzer NOTICE: FACILITIES USED AT CUSTOMER'S RISK



RABANCO COMPANY  
2733 3rd Avenue South  
Seattle, WA 98134  
(206) 336-1365

304720

TRUCK # 249

|        |       |  |                      |
|--------|-------|--|----------------------|
| 100400 | GROSS | ACCT # <u>690505</u> JOB # <u>TB 27426</u> | DATE: _____ 20       |
| 37400  | TARE  | CONT # <u>TOLu 458 521</u>                 | TIME OUT: _____      |
|        | NET   | CITY _____                                 | DATE: <u>11-8-21</u> |
|        |       |  | TIME IN: <u>3:31</u> |

CUSTOMER # Schnitzer NOTICE: FACILITIES USED AT CUSTOMER'S RISK



RABANCO COMPANY  
2733 3rd Avenue South  
Seattle, WA 98134  
(206) 336-1365

304438

TRUCK # NW 247

|        |       |  |                      |
|--------|-------|--|----------------------|
| 104700 | GROSS | ACCT # <u>690505</u> JOB # <u>TB 27426</u> | DATE: <u>11/1</u> 20 |
| 37440  | TARE  | CONT # <u>GCEu 426 056</u>                 | TIME OUT: _____      |
|        | NET   | CITY <u>BELLEVUE</u>                       | DATE: _____          |
|        |       |  | TIME IN: <u>8:15</u> |

CUSTOMER # SCHNITZER WEST NOTICE: FACILITIES USED AT CUSTOMER'S RISK



RABANCO COMPANY  
2733 3rd Avenue South  
Seattle, WA 98134  
(206) 336-1365

304439

TRUCK # NW 245

|        |       |  |                      |
|--------|-------|--|----------------------|
| 103760 | GROSS | ACCT # <u>690505</u> JOB # <u>TB 27426</u> | DATE: _____ 20       |
| 37800  | TARE  | CONT # <u>GCEu 435 211</u>                 | TIME OUT: _____      |
|        | NET   | CITY <u>BELLEVUE</u>                       | DATE: <u>11/1/21</u> |
|        |       |  | TIME IN: <u>3:27</u> |

CUSTOMER # SCHNITZER WEST NOTICE: FACILITIES USED AT CUSTOMER'S RISK



304474

RABANCO COMPANY  
2733 3rd Avenue South  
Seattle, WA 98134  
(206) 336-1365

TRUCK # 247

|                            |       |                    |                           |                       |
|----------------------------|-------|--------------------|---------------------------|-----------------------|
| 187800<br><del>37440</del> | GROSS | ACCT # 690505      | JOB # <sup>TB</sup> 27425 | DATE: _____ 20 _____  |
| 37440                      | TARE  | CONT # GCEU 432143 |                           | TIME OUT: _____       |
|                            | NET   | CITY _____         |                           | DATE: <u>11-1-21</u>  |
|                            |       |                    |                           | TIME IN: <u>11:20</u> |

CUSTOMER # Schnitzer West NOTICE: FACILITIES USED AT CUSTOMER'S RISK



313346

BLACK RIVER - 4559  
501 MONSTER ROAD SW  
RENTON, WA 98057

TRUCK # 247 NW

|                           |       |                   |                           |                       |
|---------------------------|-------|-------------------|---------------------------|-----------------------|
| 95900<br><del>38680</del> | GROSS | ACCT # 690505     | JOB # <sup>TB</sup> 27426 | DATE: _____ 20 _____  |
| 38680                     | TARE  | CONT # TPU252 115 |                           | TIME OUT: _____       |
|                           | NET   | CITY _____        |                           | DATE: <u>10/18/21</u> |
|                           |       |                   |                           | TIME IN: <u>11:21</u> |

CUSTOMER # Schnitzer West NOTICE: FACILITIES USED AT CUSTOMER'S RISK



304477

RABANCO COMPANY  
2733 3rd Avenue South  
Seattle, WA 98134  
(206) 336-1365

TRUCK # 245

|                            |       |                   |                           |                       |
|----------------------------|-------|-------------------|---------------------------|-----------------------|
| 102700<br><del>37440</del> | GROSS | ACCT # 690505     | JOB # <sup>TB</sup> 27425 | DATE: _____ 20 _____  |
| 37440                      | TARE  | CONT # TRU 900517 |                           | TIME OUT: _____       |
|                            | NET   | CITY _____        |                           | DATE: <u>11-1-21</u>  |
|                            |       |                   |                           | TIME IN: <u>12:05</u> |

CUSTOMER # Schnitzer West NOTICE: FACILITIES USED AT CUSTOMER'S RISK



313342

BLACK RIVER - 4559  
501 MONSTER ROAD SW  
RENTON, WA 98057

TRUCK # 247 NW

|                            |       |                    |                           |                       |
|----------------------------|-------|--------------------|---------------------------|-----------------------|
| 105260<br><del>37440</del> | GROSS | ACCT # 690505      | JOB # <sup>TB</sup> 27426 | DATE: _____ 20 _____  |
| 37440                      | TARE  | CONT # TOLU 453932 |                           | TIME OUT: _____       |
|                            | NET   | CITY _____         |                           | DATE: <u>10/14/21</u> |
|                            |       |                    |                           | TIME IN: <u>2:51</u>  |

CUSTOMER # Schnitzer West NOTICE: FACILITIES USED AT CUSTOMER'S RISK



313688

BLACK RIVER - 4559  
501 MONSTER ROAD SW  
RENTON, WA 98057

TRUCK # 245

|                           |       |                    |                           |                       |
|---------------------------|-------|--------------------|---------------------------|-----------------------|
| 98560<br><del>38680</del> | GROSS | ACCT # 690505      | JOB # <sup>TB</sup> 27426 | DATE: _____ 20 _____  |
| 38680                     | TARE  | CONT # RBSU 200278 |                           | TIME OUT: _____       |
|                           | NET   | CITY _____         |                           | DATE: <u>10/25/21</u> |
|                           |       |                    |                           | TIME IN: <u>2:57</u>  |

CUSTOMER # Schnitzer West NOTICE: FACILITIES USED AT CUSTOMER'S RISK

OFFICE COPY





304705

RABANCO COMPANY  
2733 3rd Avenue South  
Seattle, WA 98134  
(206) 336-1365

TRUCK # 247

|        |       |   |                       |
|--------|-------|---|-----------------------|
| 102140 | GROSS | ACCT # <u>1690505</u> JOB # <u>27426</u> TB | DATE: _____ 20        |
| 37440  | TARE  | CONT # <u>GCEU 435259</u>                   | TIME OUT: _____       |
|        | NET   | CITY _____                                  | DATE: <u>11/06/21</u> |
|        |       |   | TIME IN: <u>1:35</u>  |

CUSTOMER # Schnitzger NOTICE: FACILITIES USED AT CUSTOMER'S RISK



304704

RABANCO COMPANY  
2733 3rd Avenue South  
Seattle, WA 98134  
(206) 336-1365

TRUCK # 249

|        |       |   |                       |
|--------|-------|---|-----------------------|
| 103640 | GROSS | ACCT # <u>1690505</u> JOB # <u>27426</u> TB | DATE: _____ 20        |
| 37400  | TARE  | CONT # <u>AWIU 9501</u>                     | TIME OUT: _____       |
|        | NET   | CITY _____                                  | DATE: <u>11/06/21</u> |
|        |       |   | TIME IN: <u>1:26</u>  |

CUSTOMER # Schnitzger NOTICE: FACILITIES USED AT CUSTOMER'S RISK



304703

RABANCO COMPANY  
2733 3rd Avenue South  
Seattle, WA 98134  
(206) 336-1365

TRUCK # 245

|        |       |   |                       |
|--------|-------|---|-----------------------|
| 102780 | GROSS | ACCT # <u>1690505</u> JOB # <u>27426</u> TB | DATE: _____ 20        |
| 37800  | TARE  | CONT # <u>CWU 200008</u>                    | TIME OUT: _____       |
|        | NET   | CITY _____                                  | DATE: <u>11/06/21</u> |
|        |       |   | TIME IN: <u>12:55</u> |

CUSTOMER # Schnitzger NOTICE: FACILITIES USED AT CUSTOMER'S RISK



304702

RABANCO COMPANY  
2733 3rd Avenue South  
Seattle, WA 98134  
(206) 336-1365

TRUCK # 247

|        |       |   |                       |
|--------|-------|---|-----------------------|
| 102800 | GROSS | ACCT # <u>1690505</u> JOB # <u>27426</u> TB | DATE: _____ 20        |
| 37440  | TARE  | CONT # <u>AWIU 8197</u>                     | TIME OUT: _____       |
|        | NET   | CITY _____                                  | DATE: <u>11/06/21</u> |
|        |       |   | TIME IN: <u>11:55</u> |

CUSTOMER # Schnitzger NOTICE: FACILITIES USED AT CUSTOMER'S RISK



313698

BLACK RIVER - 4559  
501 MONSTER ROAD SW  
RENTON, WA 98057

TRUCK # 247 NW

|        |       |   |                       |
|--------|-------|---|-----------------------|
| 101900 | GROSS | ACCT # <u>1690505</u> JOB # <u>27426</u> TB | DATE: _____ 20        |
| 38440  | TARE  | CONT # <u>GCEU 435177</u>                   | TIME OUT: _____       |
|        | NET   | CITY _____                                  | DATE: <u>10/20/21</u> |
|        |       |   | TIME IN: <u>10/47</u> |

CUSTOMER # Schnitzer West NOTICE: FACILITIES USED AT CUSTOMER'S RISK



304701

RABANCO COMPANY  
2733 3rd Avenue South  
Seattle, WA 98134  
(206) 336-1365

TRUCK # 249

|        |       |   |                       |
|--------|-------|---|-----------------------|
| 102540 | GROSS | ACCT # <u>1690505</u> JOB # <u>27426</u> TB | DATE: _____ 20        |
| 37400  | TARE  | CONT # <u>GCEU 426947</u>                   | TIME OUT: _____       |
|        | NET   | CITY _____                                  | DATE: <u>11/06/21</u> |
|        |       |   | TIME IN: <u>11:22</u> |

CUSTOMER # Schnitzger NOTICE: FACILITIES USED AT CUSTOMER'S RISK



313699

BLACK RIVER - 4559  
501 MONSTER ROAD SW  
RENTON, WA 98057

TRUCK # NW 245

|        |       |   |                       |
|--------|-------|---|-----------------------|
| 100300 | GROSS | ACCT # <u>1690505</u> JOB # <u>27426</u> TB | DATE: _____ 20        |
| 37800  | TARE  | CONT # <u>GCEU 435382</u>                   | TIME OUT: _____       |
|        | NET   | CITY _____                                  | DATE: <u>10/26/21</u> |
|        |       |   | TIME IN: <u>10:56</u> |

CUSTOMER # Schnitzer West NOTICE: FACILITIES USED AT CUSTOMER'S RISK



BLACK RIVER - 4559  
501 MONSTER ROAD SW  
RENTON, WA 98057

TRUCK # 247 NW 313694

102060

|       |       |                  |               |                       |
|-------|-------|------------------|---------------|-----------------------|
| 38440 | GROSS | ACCT # 690505    | JOB # TB27426 | DATE: _____ 20        |
|       | TARE  | CONT # 850200434 |               | TIME OUT: _____       |
|       | NET   | CITY _____       |               | DATE: <u>10-20-21</u> |
|       |       |                  |               | TIME IN: <u>8:16</u>  |

CUSTOMER # Schnitzer West NOTICE: FACILITIES USED AT CUSTOMER'S RISK



BLACK RIVER - 4559  
501 MONSTER ROAD SW  
RENTON, WA 98057

TRUCK # 245 NW 313695

101420

|       |       |                   |               |                       |
|-------|-------|-------------------|---------------|-----------------------|
| 37800 | GROSS | ACCT # 690505     | JOB # TB27426 | DATE: _____ 20        |
|       | TARE  | CONT # 1010469536 |               | TIME OUT: _____       |
|       | NET   | CITY _____        |               | DATE: <u>10-20-21</u> |
|       |       |                   |               | TIME IN: <u>8:23</u>  |

CUSTOMER # Schnitzer West NOTICE: FACILITIES USED AT CUSTOMER'S RISK



RABANCO COMPANY  
2733 3rd Avenue South  
Seattle, WA 98134  
(206) 336-1365

304589

TRUCK # 247

|       |       |                  |               |                       |
|-------|-------|------------------|---------------|-----------------------|
| 99500 | GROSS | ACCT # 690505    | JOB # TB27426 | DATE: _____ 20        |
| 26650 | TARE  | CONT # 060445968 |               | TIME OUT: _____       |
|       | NET   | CITY _____       |               | DATE: <u>10-19-21</u> |
|       |       |                  |               | TIME IN: <u>11:55</u> |

CUSTOMER # Schnitzer West NOTICE: FACILITIES USED AT CUSTOMER'S RISK



RABANCO COMPANY  
2733 3rd Avenue South  
Seattle, WA 98134  
(206) 336-1365

304487

TRUCK # 247

|        |       |                   |               |                       |
|--------|-------|-------------------|---------------|-----------------------|
| 100900 | GROSS | ACCT # 690505     | JOB # TB27426 | DATE: _____ 20        |
| 37440  | TARE  | CONT # 0604426842 |               | TIME OUT: _____       |
|        | NET   | CITY _____        |               | DATE: <u>11/02/21</u> |
|        |       |                   |               | TIME IN: <u>8:07</u>  |

CUSTOMER # Schnitzer NOTICE: FACILITIES USED AT CUSTOMER'S RISK



RABANCO COMPANY  
2733 3rd Avenue South  
Seattle, WA 98134  
(206) 336-1365

304496

TRUCK # 247

|       |       |                   |               |                      |
|-------|-------|-------------------|---------------|----------------------|
| 98700 | GROSS | ACCT # 690505     | JOB # TB27426 | DATE: _____ 20       |
| 37440 | TARE  | CONT # 0604456108 |               | TIME OUT: _____      |
|       | NET   | CITY _____        |               | DATE: <u>11-2-21</u> |
|       |       |                   |               | TIME IN: <u>2:25</u> |

CUSTOMER # Schnitzer West NOTICE: FACILITIES USED AT CUSTOMER'S RISK



RABANCO COMPANY  
2733 3rd Avenue South  
Seattle, WA 98134  
(206) 336-1365

304490

TRUCK # 247

|       |       |
|-------|-------|
| 97840 | GROSS |
| 37440 | TARE  |
|       | NET   |

ACCT # 190505 JOB # 27436 TB  
CONT # TDLU459550  
CITY 67

DATE: \_\_\_\_\_ 20 \_\_\_\_\_  
TIME OUT: \_\_\_\_\_  
DATE: 11/09/21  
TIME IN: 9:45

CUSTOMER # Schnitzger NOTICE: FACILITIES USED AT CUSTOMER'S RISK



RABANCO COMPANY  
2733 3rd Avenue South  
Seattle, WA 98134  
(206) 336-1365

304729

TRUCK # 249

|        |       |
|--------|-------|
| 100740 | GROSS |
| 37400  | TARE  |
|        | NET   |

ACCT # 190505 JOB # 27486 TB  
CONT # TDLU467806  
CITY 67

DATE: \_\_\_\_\_ 20 \_\_\_\_\_  
TIME OUT: \_\_\_\_\_  
DATE: 11/09/21  
TIME IN: 9:56

CUSTOMER # Schnitzger NOTICE: FACILITIES USED AT CUSTOMER'S RISK



RABANCO COMPANY  
2733 3rd Avenue South  
Seattle, WA 98134  
(206) 336-1365

304486

TRUCK # 245

|       |       |
|-------|-------|
| 95080 | GROSS |
| 37100 | TARE  |
|       | NET   |

ACCT # 690505 JOB # 27424 TB  
CONT # GCEU481468  
CITY 67

DATE: \_\_\_\_\_ 20 \_\_\_\_\_  
TIME OUT: \_\_\_\_\_  
DATE: 11-1-21  
TIME IN: 3:17

CUSTOMER # Schnitzer west NOTICE: FACILITIES USED AT CUSTOMER'S RISK



RABANCO COMPANY  
2733 3rd Avenue South  
Seattle, WA 98134  
(206) 336-1365

304492

TRUCK # 247

|       |       |
|-------|-------|
| 94080 | GROSS |
| 37440 | TARE  |
|       | NET   |

ACCT # 690505 JOB # 27424 TB  
CONT # TDLU480068  
CITY 67

DATE: \_\_\_\_\_ 20 \_\_\_\_\_  
TIME OUT: \_\_\_\_\_  
DATE: 11-2-21  
TIME IN: 11:00

CUSTOMER # Schnitzer west NOTICE: FACILITIES USED AT CUSTOMER'S RISK



RABANCO COMPANY  
2733 3rd Avenue South  
Seattle, WA 98134  
(206) 336-1365

304493

TRUCK # 245

|       |       |
|-------|-------|
| 91500 | GROSS |
| 37800 | TARE  |
|       | NET   |

ACCT # 190505 JOB # 27426 TB  
CONT # TRLU900310  
CITY 67

DATE: \_\_\_\_\_ 20 \_\_\_\_\_  
TIME OUT: \_\_\_\_\_  
DATE: 11/09/21  
TIME IN: 11:08

CUSTOMER # Schnitzger NOTICE: FACILITIES USED AT CUSTOMER'S RISK



304763

RABANCO COMPANY  
2733 3rd Avenue South  
Seattle, WA 98134  
(206) 336-1365

TRUCK # 249

|        |       |                           |                       |                       |
|--------|-------|---------------------------|-----------------------|-----------------------|
| 100280 | GROSS | ACCT # <u>690505</u>      | JOB # <u>TB 27426</u> | DATE: _____ 20        |
| 37,400 | TARE  | CONT # <u>TOLU 466739</u> |                       | TIME OUT: _____       |
|        | NET   | CITY _____                |                       | DATE: <u>11-4-21</u>  |
|        |       |                           | <u>67</u>             | TIME IN: <u>10:15</u> |

CUSTOMER # Schnitzer West NOTICE: FACILITIES USED AT CUSTOMER'S RISK



304768

RABANCO COMPANY  
2733 3rd Avenue South  
Seattle, WA 98134  
(206) 336-1365

TRUCK # 249

|        |       |                           |                       |                      |
|--------|-------|---------------------------|-----------------------|----------------------|
| 101240 | GROSS | ACCT # <u>690505</u>      | JOB # <u>TB 27426</u> | DATE: _____ 20       |
| 37,400 | TARE  | CONT # <u>GCEU 430734</u> |                       | TIME OUT: _____      |
|        | NET   | CITY _____                |                       | DATE: <u>11-4-21</u> |
|        |       |                           | <u>67</u>             | TIME IN: _____       |

CUSTOMER # Schnitzer West NOTICE: FACILITIES USED AT CUSTOMER'S RISK



304495

RABANCO COMPANY  
2733 3rd Avenue South  
Seattle, WA 98134  
(206) 336-1365

TRUCK # 245

|       |       |                           |             |                       |
|-------|-------|---------------------------|-------------|-----------------------|
| 96740 | GROSS | ACCT # <u>690505</u>      | JOB # _____ | DATE: _____ 20        |
| 37400 | TARE  | CONT # <u>GCEU 431598</u> |             | TIME OUT: _____       |
|       | NET   | CITY _____                |             | DATE: <u>11-2-21</u>  |
|       |       |                           | <u>67</u>   | TIME IN: <u>12:50</u> |

CUSTOMER # Schnitzer West NOTICE: FACILITIES USED AT CUSTOMER'S RISK



304494

RABANCO COMPANY  
2733 3rd Avenue South  
Seattle, WA 98134  
(206) 336-1365

TRUCK # 247

|       |       |                           |                       |                       |
|-------|-------|---------------------------|-----------------------|-----------------------|
| 92640 | GROSS | ACCT # <u>690505</u>      | JOB # <u>TB 27426</u> | DATE: _____ 20        |
| 37400 | TARE  | CONT # <u>GCEU 431768</u> |                       | TIME OUT: _____       |
|       | NET   | CITY _____                |                       | DATE: <u>11-2-21</u>  |
|       |       |                           | <u>67</u>             | TIME IN: <u>12:40</u> |

CUSTOMER # Schnitzer West NOTICE: FACILITIES USED AT CUSTOMER'S RISK



304479

RABANCO COMPANY  
2733 3rd Avenue South  
Seattle, WA 98134  
(206) 336-1365

TRUCK # 247

|        |       |                           |                       |                       |
|--------|-------|---------------------------|-----------------------|-----------------------|
| 102860 | GROSS | ACCT # <u>690505</u>      | JOB # <u>TB 27425</u> | DATE: _____ 20        |
| 37400  | TARE  | CONT # <u>GCEU 425690</u> |                       | TIME OUT: _____       |
|        | NET   | CITY _____                |                       | DATE: <u>11-1-21</u>  |
|        |       |                           | <u>67</u>             | TIME IN: <u>18:07</u> |

CUSTOMER # Schnitzer West NOTICE: FACILITIES USED AT CUSTOMER'S RISK



304481

RABANCO COMPANY  
2733 3rd Avenue South  
Seattle, WA 98134  
(206) 336-1365

TRUCK # 245

|        |       |                           |                       |                       |
|--------|-------|---------------------------|-----------------------|-----------------------|
| 100160 | GROSS | ACCT # <u>690505</u>      | JOB # <u>TB 27426</u> | DATE: _____ 20        |
| 37800  | TARE  | CONT # <u>GCEU 435207</u> |                       | TIME OUT: _____       |
|        | NET   | CITY _____                |                       | DATE: <u>11-1-21</u>  |
|        |       |                           | <u>67</u>             | TIME IN: <u>13:55</u> |

CUSTOMER # Schnitzer West NOTICE: FACILITIES USED AT CUSTOMER'S RISK



304428

RABANCO COMPANY  
2733 3rd Avenue South  
Seattle, WA 98134  
(206) 336-1365

TRUCK # 245

|        |       |                           |                       |                       |
|--------|-------|---------------------------|-----------------------|-----------------------|
| 101200 | GROSS | ACCT # <u>690505</u>      | JOB # <u>TB 27426</u> | DATE: _____ 20        |
| 37800  | TARE  | CONT # <u>GCEU 435285</u> |                       | TIME OUT: _____       |
|        | NET   | CITY _____                |                       | DATE: <u>10-28-21</u> |
|        |       |                           | <u>67</u>             | TIME IN: <u>10:26</u> |

CUSTOMER # Schnitzer West NOTICE: FACILITIES USED AT CUSTOMER'S RISK



304427

RABANCO COMPANY  
2733 3rd Avenue South  
Seattle, WA 98134  
(206) 336-1365

TRUCK # 247

|        |       |                           |                       |                       |
|--------|-------|---------------------------|-----------------------|-----------------------|
| 103400 | GROSS | ACCT # <u>690505</u>      | JOB # <u>TB 27426</u> | DATE: _____ 20        |
| 37400  | TARE  | CONT # <u>GCEU 435018</u> |                       | TIME OUT: _____       |
|        | NET   | CITY _____                |                       | DATE: <u>10-28-21</u> |
|        |       |                           | <u>67</u>             | TIME IN: <u>10:11</u> |

CUSTOMER # Schnitzer West NOTICE: FACILITIES USED AT CUSTOMER'S RISK

OFFICE COPY



RABANCO COMPANY  
2733 3rd Avenue South  
Seattle, WA 98134  
(206) 336-1365

04120  
37,400  
27,800

|       |                    |             |                 |
|-------|--------------------|-------------|-----------------|
| GROSS | ACCT # 690505      | JOB # 27426 | DATE: _____ 20  |
| TARE  | CONT # TRLU 459410 |             | TIME OUT: _____ |
| NET   | CITY: _____        |             | DATE: 10-28-21  |
|       |                    | 67          | TIME IN: 12:07  |

CUSTOMER # Schnitzer West NOTICE: FACILITIES USED AT CUSTOMER'S RISK

304431

TRUCK # 245

OFFICE COPY



RABANCO COMPANY  
2733 3rd Avenue South  
Seattle, WA 98134  
(206) 336-1365

107,400  
37,410

|       |                    |             |                 |
|-------|--------------------|-------------|-----------------|
| GROSS | ACCT # 690505      | JOB # 27426 | DATE: _____ 20  |
| TARE  | CONT # TRLU 901651 |             | TIME OUT: _____ |
| NET   | CITY: _____        |             | DATE: 10-28-21  |
|       |                    | 67          | TIME IN: 1:21   |

CUSTOMER # Schnitzer West NOTICE: FACILITIES USED AT CUSTOMER'S RISK

304432

TRUCK # 247



RABANCO COMPANY  
2733 3rd Avenue South  
Seattle, WA 98134  
(206) 336-1365

104,800  
37,180

|       |                    |             |                 |
|-------|--------------------|-------------|-----------------|
| GROSS | ACCT # 690505      | JOB # 27426 | DATE: _____ 20  |
| TARE  | CONT # BCEU 431745 |             | TIME OUT: _____ |
| NET   | CITY: _____        |             | DATE: 10-28-21  |
|       |                    | 67          | TIME IN: 1:29   |

CUSTOMER # Schnitzer West NOTICE: FACILITIES USED AT CUSTOMER'S RISK

304433

TRUCK # 245



RABANCO COMPANY  
2733 3rd Avenue South  
Seattle, WA 98134  
(206) 336-1365

100,820  
37,440

|       |                    |             |                 |
|-------|--------------------|-------------|-----------------|
| GROSS | ACCT # 690505      | JOB # 27426 | DATE: _____ 20  |
| TARE  | CONT # TRLU 901945 |             | TIME OUT: _____ |
| NET   | CITY: _____        |             | DATE: 10-28-21  |
|       |                    | 67          | TIME IN: 11:56  |

CUSTOMER # Schnitzer West NOTICE: FACILITIES USED AT CUSTOMER'S RISK

304430

TRUCK # 247



RABANCO COMPANY  
2733 3rd Avenue South  
Seattle, WA 98134  
(206) 336-1365

101,160  
37,440

|       |                    |             |                 |
|-------|--------------------|-------------|-----------------|
| GROSS | ACCT # 690505      | JOB # 27426 | DATE: _____ 20  |
| TARE  | CONT # TRLU 465701 |             | TIME OUT: _____ |
| NET   | CITY: _____        |             | DATE: 10-26-21  |
|       |                    | 67          | TIME IN: 2:35   |

CUSTOMER # Schnitzer West NOTICE: FACILITIES USED AT CUSTOMER'S RISK

304417

TRUCK # 247



RABANCO COMPANY  
2733 3rd Avenue South  
Seattle, WA 98134  
(206) 336-1365

96,000  
37,800

|       |                    |             |                 |
|-------|--------------------|-------------|-----------------|
| GROSS | ACCT # 690505      | JOB # 27426 | DATE: _____ 20  |
| TARE  | CONT # BCEU 430213 |             | TIME OUT: _____ |
| NET   | CITY: _____        |             | DATE: 11/02/21  |
|       |                    | 67          | TIME IN: 8:26   |

CUSTOMER # Schnitzer NOTICE: FACILITIES USED AT CUSTOMER'S RISK

304488

TRUCK # 245



RABANCO COMPANY  
2733 3rd Avenue South  
Seattle, WA 98134  
(206) 336-1365

107,240  
37,800

|       |                    |             |                 |
|-------|--------------------|-------------|-----------------|
| GROSS | ACCT # 690505      | JOB # 27426 | DATE: _____ 20  |
| TARE  | CONT # TRLU 474194 |             | TIME OUT: _____ |
| NET   | CITY: _____        |             | DATE: 10-26-21  |
|       |                    | 67          | TIME IN: 2:46   |

CUSTOMER # Schnitzer West NOTICE: FACILITIES USED AT CUSTOMER'S RISK

304418

TRUCK # 245



RABANCO COMPANY  
2733 3rd Avenue South  
Seattle, WA 98134  
(206) 336-1365

304491

TRUCK # 245

993000  
37,900

|       |                           |                       |
|-------|---------------------------|-----------------------|
| GROSS | ACCT # <u>690505</u>      | JOB # <u>TB 27426</u> |
| TARE  | CONT # <u>GCEU 425021</u> |                       |
| NET   | CITY _____                |                       |

67

DATE: \_\_\_\_\_ 20  
TIME OUT: \_\_\_\_\_  
DATE: 11-2-21  
TIME IN: 10Am

CUSTOMER # Schnitzer west NOTICE: FACILITIES USED AT CUSTOMER'S RISK



RABANCO COMPANY  
2733 3rd Avenue South  
Seattle, WA 98134  
(206) 336-1365

304497

TRUCK # 245

99000  
37800

|       |                           |                       |
|-------|---------------------------|-----------------------|
| GROSS | ACCT # <u>690505</u>      | JOB # <u>TB 27426</u> |
| TARE  | CONT # <u>GCEU 425021</u> |                       |
| NET   | CITY _____                |                       |

67

DATE: \_\_\_\_\_ 20  
TIME OUT: \_\_\_\_\_  
DATE: 11-2-21  
TIME IN: 2:35

CUSTOMER # Schnitzer west NOTICE: FACILITIES USED AT CUSTOMER'S RISK



RABANCO COMPANY  
2733 3rd Avenue South  
Seattle, WA 98134  
(206) 336-1365

304557

TRUCK # 247

27846  
38740

|       |                           |                       |
|-------|---------------------------|-----------------------|
| GROSS | ACCT # <u>14682</u>       | JOB # <u>TB 13170</u> |
| TARE  | CONT # <u>RBSU 200310</u> |                       |
| NET   | CITY _____                |                       |

67

DATE: \_\_\_\_\_ 20  
TIME OUT: \_\_\_\_\_  
DATE: 10-6-21  
TIME IN: 2:13

CUSTOMER # Northwest Conste NOTICE: FACILITIES USED AT CUSTOMER'S RISK



RABANCO COMPANY  
2733 3rd Avenue South  
Seattle, WA 98134  
(206) 336-1365

304566

TRUCK # 247

89180  
37400

|       |                           |                       |
|-------|---------------------------|-----------------------|
| GROSS | ACCT # <u>690505</u>      | JOB # <u>TB 27426</u> |
| TARE  | CONT # <u>RBSU 200158</u> |                       |
| NET   | CITY _____                |                       |

67

DATE: \_\_\_\_\_ 20  
TIME OUT: \_\_\_\_\_  
DATE: 10-11-21  
TIME IN: 9:55

CUSTOMER # Schnitzer west NOTICE: FACILITIES USED AT CUSTOMER'S RISK



RABANCO COMPANY  
2733 3rd Avenue South  
Seattle, WA 98134  
(206) 336-1365

304567

TRUCK # 247

93246  
37440

|       |                           |                       |
|-------|---------------------------|-----------------------|
| GROSS | ACCT # <u>690505</u>      | JOB # <u>TB 27426</u> |
| TARE  | CONT # <u>RBSU 200333</u> |                       |
| NET   | CITY _____                |                       |

67

DATE: \_\_\_\_\_ 20  
TIME OUT: \_\_\_\_\_  
DATE: 10/11/21  
TIME IN: 12:11

CUSTOMER # Schnitzer west NOTICE: FACILITIES USED AT CUSTOMER'S RISK



RABANCO COMPANY  
2733 3rd Avenue South  
Seattle, WA 98134  
(206) 336-1365

304555

TRUCK # 247

86700  
38740

|       |                           |                       |
|-------|---------------------------|-----------------------|
| GROSS | ACCT # <u>14682</u>       | JOB # <u>TB 13170</u> |
| TARE  | CONT # <u>RBSU 200302</u> |                       |
| NET   | CITY _____                |                       |

67

DATE: \_\_\_\_\_ 20  
TIME OUT: \_\_\_\_\_  
DATE: 10-6-21  
TIME IN: 1:20

CUSTOMER # Northwest Construction NOTICE: FACILITIES USED AT CUSTOMER'S RISK



RABANCO COMPANY  
2733 3rd Avenue South  
Seattle, WA 98134  
(206) 336-1365

304568

TRUCK # 247

|                |       |  |                       |
|----------------|-------|--|-----------------------|
| 84400<br>37000 | GROSS | ACCT # <u>690505</u> JOB # <u>TB 27424</u> | DATE: _____ 20 _____  |
|                | TARE  | CONT # <u>RBSU 200 379</u>                 | TIME OUT: _____       |
|                | NET   | CITY _____                                 | DATE: <u>10-11-21</u> |
|                |       |  | TIME IN: <u>13:50</u> |

67

CUSTOMER # Schnitzer west NOTICE: FACILITIES USED AT CUSTOMER'S RISK



RABANCO COMPANY  
2733 3rd Avenue South  
Seattle, WA 98134  
(206) 336-1365

304576

TRUCK # 247

|                |       |  |                       |
|----------------|-------|--|-----------------------|
| 92600<br>37000 | GROSS | ACCT # <u>690505</u> JOB # <u>TB 27424</u> | DATE: _____ 20 _____  |
|                | TARE  | CONT # <u>TOLU 466742</u>                  | TIME OUT: _____       |
|                | NET   | CITY _____                                 | DATE: <u>10-13-21</u> |
|                |       |  | TIME IN: <u>12:05</u> |

67

CUSTOMER # Schnitzer west NOTICE: FACILITIES USED AT CUSTOMER'S RISK



RABANCO COMPANY  
2733 3rd Avenue South  
Seattle, WA 98134  
(206) 336-1365

304580

TRUCK # 247

|                |       |  |                       |
|----------------|-------|--|-----------------------|
| 92600<br>37000 | GROSS | ACCT # <u>690505</u> JOB # <u>TB 27426</u> | DATE: _____ 20 _____  |
|                | TARE  | CONT # <u>GCEU 430761</u>                  | TIME OUT: _____       |
|                | NET   | CITY _____                                 | DATE: <u>10-13-21</u> |
|                |       |  | TIME IN: <u>1:45</u>  |

67

CUSTOMER # Schnitzer west NOTICE: FACILITIES USED AT CUSTOMER'S RISK



RABANCO COMPANY  
2733 3rd Avenue South  
Seattle, WA 98134  
(206) 336-1365

304571

TRUCK # 247

|                |       |  |                       |
|----------------|-------|--|-----------------------|
| 84100<br>37440 | GROSS | ACCT # <u>690505</u> JOB # <u>TB 27426</u> | DATE: _____ 20 _____  |
|                | TARE  | CONT # <u>GCEU 43501</u>                   | TIME OUT: _____       |
|                | NET   | CITY _____                                 | DATE: <u>10/13/21</u> |
|                |       |  | TIME IN: <u>8:27</u>  |

67

CUSTOMER # Schnitzer West NOTICE: FACILITIES USED AT CUSTOMER'S RISK



BLACK RIVER - 4559  
501 MONSTER ROAD SW  
RENTON, WA 98057

313337

TRUCK # 247 North West

|                |       |  |                       |
|----------------|-------|--|-----------------------|
| 98160<br>37440 | GROSS | ACCT # <u>690505</u> JOB # <u>TB 27426</u> | DATE: _____ 20 _____  |
|                | TARE  | CONT # <u>GCEU 425637</u>                  | TIME OUT: _____       |
|                | NET   | CITY _____                                 | DATE: <u>10-11-21</u> |
|                |       |  | TIME IN: <u>8:19</u>  |

67

CUSTOMER # Schnitzer West NOTICE: FACILITIES USED AT CUSTOMER'S RISK



RABANCO COMPANY  
2733 3rd Avenue South  
Seattle, WA 98134  
(206) 336-1365

304574

TRUCK # 247

|                |       |  |                       |
|----------------|-------|--|-----------------------|
| 81120<br>37000 | GROSS | ACCT # <u>690505</u> JOB # <u>TB 27424</u> | DATE: _____ 20 _____  |
|                | TARE  | CONT # <u>GCEU 432044</u>                  | TIME OUT: _____       |
|                | NET   | CITY _____                                 | DATE: <u>10-13-21</u> |
|                |       |  | TIME IN: <u>10:35</u> |

67

CUSTOMER # Schnitzer west NOTICE: FACILITIES USED AT CUSTOMER'S RISK



BLACK RIVER - 4559  
501 MONSTER ROAD SW  
RENTON, WA 98057

313338

TRUCK # 247 NW

|                |       |  |                       |
|----------------|-------|--|-----------------------|
| 96360<br>37440 | GROSS | ACCT # <u>690505</u> JOB # <u>TB 27426</u> | DATE: _____ 20 _____  |
|                | TARE  | CONT # <u>TOLU 4222885</u>                 | TIME OUT: _____       |
|                | NET   | CITY _____                                 | DATE: <u>10/11/21</u> |
|                |       |  | TIME IN: <u>10:43</u> |

67

CUSTOMER # Schnitzer West NOTICE: FACILITIES USED AT CUSTOMER'S RISK

OFFICE COPY

OFFICE COPY



BLACK RIVER - 4559  
501 MONSTER ROAD SW  
RENTON, WA 98057

313340

TRUCK# 247NW

95420  
37400

|       |                   |                |                 |
|-------|-------------------|----------------|-----------------|
| GROSS | ACCT # 690505     | JOB # TB 27426 | DATE: _____ 20  |
| TARE  | CONT # TOLU 43113 |                | TIME OUT: _____ |
| NET   | CITY _____        |                | DATE: 10/14/21  |
|       |                   |                | TIME IN: 12:30  |

67

CUSTOMER # Schnitzer West NOTICE: FACILITIES USED AT CUSTOMER'S RISK

REPUBLIC SERVICES



BLACK RIVER - 4559  
501 MONSTER ROAD SW  
RENTON, WA 98057

313344

TRUCK# 247 NW

95460  
37440

|       |                   |                |                 |
|-------|-------------------|----------------|-----------------|
| GROSS | ACCT # 690505     | JOB # TB 27426 | DATE: _____ 20  |
| TARE  | CONT # GCEU 43113 |                | TIME OUT: _____ |
| NET   | CITY _____        |                | DATE: 10/18/21  |
|       |                   |                | TIME IN: 8:57   |

67

CUSTOMER # Schnitzer West NOTICE: FACILITIES USED AT CUSTOMER'S RISK

REPUBLIC SERVICES



BLACK RIVER - 4559  
501 MONSTER ROAD SW  
RENTON, WA 98057

313345

TRUCK# NW 247

96170  
38680

|       |                               |                |                 |
|-------|-------------------------------|----------------|-----------------|
| GROSS | ACCT # 690505                 | JOB # TB 27426 | DATE: _____ 20  |
| TARE  | CONT # <del>TOLU</del> 452043 |                | TIME OUT: _____ |
| NET   | CITY _____                    |                | DATE: 10/19/21  |
|       |                               |                | TIME IN: 11:40  |

67

CUSTOMER # Schnitzer West NOTICE: FACILITIES USED AT CUSTOMER'S RISK

304591

TRUCK # 247

|                 |
|-----------------|
| DATE: _____ 20  |
| TIME OUT: _____ |
| DATE: 10-19-21  |
| TIME IN: 2:35   |

TRUCK # 247

|       |                    |                |
|-------|--------------------|----------------|
| GROSS | ACCT # 690505      | JOB # TB 27426 |
| TARE  | CONT # TOLU 444244 |                |
| NET   | CITY _____         |                |

67

NOTICE: FACILITIES USED AT CUSTOMER'S RISK

CUSTOMER # Schnitzer West



RABANCO COMPANY  
2733 3rd Avenue South  
Seattle, WA 98134  
(206) 336-1365





BLACK RIVER - 4559  
501 MONSTER ROAD SW  
RENTON, WA 98057

313661

TRUCK # 247 NW

92820

|       |       |                    |               |                       |
|-------|-------|--------------------|---------------|-----------------------|
| 47380 | GROSS | ACCT # 690505      | JOB # TB27426 | DATE: _____ 20        |
|       | TARE  | CONT # TOLU 467832 |               | TIME OUT: _____       |
|       | NET   | CITY _____         |               | DATE: <u>10 25 21</u> |
|       |       |                    |               | TIME IN: <u>8:29</u>  |

CUSTOMER # Schnitzer West NOTICE: FACILITIES USED AT CUSTOMER'S RISK

OFFICE COPY



BLACK RIVER - 4559  
501 MONSTER ROAD SW  
RENTON, WA 98057

313670

TRUCK # 245 NW

100180

|       |       |                    |               |                       |
|-------|-------|--------------------|---------------|-----------------------|
| 37800 | GROSS | ACCT # 690505      | JOB # TB27426 | DATE: _____ 20        |
|       | TARE  | CONT # TOLU 466739 |               | TIME OUT: _____       |
|       | NET   | CITY _____         |               | DATE: <u>10 25 21</u> |
|       |       |                    |               | TIME IN: <u>10:32</u> |

CUSTOMER # Schnitzer West NOTICE: FACILITIES USED AT CUSTOMER'S RISK

OFFICE COPY



BLACK RIVER - 4559  
501 MONSTER ROAD SW  
RENTON, WA 98057

313671

TRUCK # 247 NW

99500

|       |       |                    |                |                       |
|-------|-------|--------------------|----------------|-----------------------|
| 38680 | GROSS | ACCT # 690505      | JOB # TB 27426 | DATE: _____ 20        |
|       | TARE  | CONT # TOLU 422285 |                | TIME OUT: _____       |
|       | NET   | CITY _____         |                | DATE: <u>10/25/21</u> |
|       |       |                    |                | TIME IN: <u>10:50</u> |

CUSTOMER # Schnitzer West NOTICE: FACILITIES USED AT CUSTOMER'S RISK



BLACK RIVER - 4559  
501 MONSTER ROAD SW  
RENTON, WA 98057

313678

TRUCK # 245 NW

104070

|       |       |                   |               |                       |
|-------|-------|-------------------|---------------|-----------------------|
| 37800 | GROSS | ACCT # 690505     | JOB # TB27426 | DATE: _____ 20        |
|       | TARE  | CONT # GCEU 31113 |               | TIME OUT: _____       |
|       | NET   | CITY _____        |               | DATE: <u>10/25/21</u> |
|       |       |                   |               | TIME IN: <u>12:30</u> |

CUSTOMER # Schnitzer West NOTICE: FACILITIES USED AT CUSTOMER'S RISK

OFFICE COPY



BLACK RIVER - 4559  
501 MONSTER ROAD SW  
RENTON, WA 98057

313681

TRUCK # 247 NW

105780

|       |       |                    |                |                       |
|-------|-------|--------------------|----------------|-----------------------|
| 38680 | GROSS | ACCT # 690505      | JOB # TB 27426 | DATE: _____ 20        |
|       | TARE  | CONT # TOLU 452043 |                | TIME OUT: _____       |
|       | NET   | CITY _____         |                | DATE: <u>10/25/21</u> |
|       |       |                    |                | TIME IN: <u>1:09</u>  |

CUSTOMER # Schnitzer West NOTICE: FACILITIES USED AT CUSTOMER'S RISK

OFFICE COPY



BLACK RIVER - 4559  
501 MONSTER ROAD SW  
RENTON, WA 98057

313347

TRUCK # 247 NW

11860

|       |       |                    |                |                       |
|-------|-------|--------------------|----------------|-----------------------|
| 38680 | GROSS | ACCT # 690505      | JOB # TB 27426 | DATE: _____ 20        |
|       | TARE  | CONT # GCEU 430314 |                | TIME OUT: _____       |
|       | NET   | CITY _____         |                | DATE: <u>10/11/21</u> |
|       |       |                    |                | TIME IN: <u>9:49</u>  |

CUSTOMER # Schnitzer West NOTICE: FACILITIES USED AT CUSTOMER'S RISK



304624

RABANCO COMPANY  
2733 3rd Avenue South  
Seattle, WA 98134  
(206) 336-1365

TRUCK # 247

|       |       |  |                       |
|-------|-------|--|-----------------------|
| 99760 | GROSS | ACCT # <u>690505</u> JOB # <u>TB 27426</u> | DATE: _____ 20        |
| 37440 | TARE  | CONT # <u>GCEW440256</u>                   | TIME OUT: _____       |
|       | NET   | CITY _____                                 | DATE: <u>11/19/21</u> |
|       |       |  | TIME IN: <u>9:54</u>  |

CUSTOMER # \_\_\_\_\_ SCHNITZER NOTICE: FACILITIES USED AT CUSTOMER'S RISK



304625

RABANCO COMPANY  
2733 3rd Avenue South  
Seattle, WA 98134  
(206) 336-1365

TRUCK # 245

|        |       |  |                       |
|--------|-------|--|-----------------------|
| 100100 | GROSS | ACCT # <u>690505</u> JOB # <u>TB 27426</u> | DATE: _____ 20        |
| 37800  | TARE  | CONT # <u>TDLU453708</u>                   | TIME OUT: _____       |
|        | NET   | CITY _____                                 | DATE: <u>11/19/21</u> |
|        |       |  | TIME IN: <u>10:01</u> |

CUSTOMER # \_\_\_\_\_ SCHNITZER NOTICE: FACILITIES USED AT CUSTOMER'S RISK



304626

RABANCO COMPANY  
2733 3rd Avenue South  
Seattle, WA 98134  
(206) 336-1365

TRUCK # 249

|       |       |  |                       |
|-------|-------|--|-----------------------|
| 99800 | GROSS | ACCT # <u>690505</u> JOB # <u>TB 27426</u> | DATE: _____ 20        |
| 37400 | TARE  | CONT # <u>GCEW404418</u>                   | TIME OUT: _____       |
|       | NET   | CITY _____                                 | DATE: <u>11/19/21</u> |
|       |       |  | TIME IN: <u>10:07</u> |

CUSTOMER # \_\_\_\_\_ SCHNITZER NOTICE: FACILITIES USED AT CUSTOMER'S RISK



305095

RABANCO COMPANY  
2733 3rd Avenue South  
Seattle, WA 98134  
(206) 336-1365

TRUCK # 245

|        |       |  |                       |
|--------|-------|--|-----------------------|
| 102140 | GROSS | ACCT # <u>690505</u> JOB # <u>TB 27426</u> | DATE: _____ 20        |
| 37800  | TARE  | CONT # <u>TDLU402610</u>                   | TIME OUT: _____       |
|        | NET   | CITY _____                                 | DATE: <u>12/08/21</u> |
|        |       |  | TIME IN: <u>9:30</u>  |

CUSTOMER # \_\_\_\_\_ SCHNITZER NOTICE: FACILITIES USED AT CUSTOMER'S RISK



305096

RABANCO COMPANY  
2733 3rd Avenue South  
Seattle, WA 98134  
(206) 336-1365

TRUCK # 247

|        |       |  |                       |
|--------|-------|--|-----------------------|
| 102000 | GROSS | ACCT # <u>690505</u> JOB # <u>TB 27426</u> | DATE: _____ 20        |
| 37400  | TARE  | CONT # <u>GCEW440198</u>                   | TIME OUT: _____       |
|        | NET   | CITY _____                                 | DATE: <u>12/08/21</u> |
|        |       |  | TIME IN: <u>9:30</u>  |

CUSTOMER # \_\_\_\_\_ SCHNITZER NOTICE: FACILITIES USED AT CUSTOMER'S RISK

305098



RABANCO COMPANY  
2733 3rd Avenue South  
Seattle, WA 98134  
(206) 336-1365

TRUCK# 245

100000

32800

|       |
|-------|
| GROSS |
| TARE  |
| NET   |

ACCT # 698505 JOB # 73 20426  
 CONT # 6CEU 425658  
 CITY: 07

DATE: \_\_\_\_\_ 20\_\_\_\_  
 TIME OUT: \_\_\_\_\_  
 DATE: 12-2-21  
 TIME IN: 10:45

CUSTOMER # SCHWITZER

NOTICE: FACILITIES USED AT CUSTOMER'S RISK



Columbia Ridge  
18177 Cedar Springs Lane  
Arlington, OR, 97812  
Ph: (541) 454-2030

Reprint  
Ticket# 702586

Customer Name SCHNITZER WEST SCHNITZER WEST Carrier 200  
Ticket Date 07/02/2021 Vehicle# 200199 Volume  
Payment Type Credit Account Container 200199  
Manual Ticket# 1022288 Billing # 0002843  
Hauling Ticket# Manifest  
Destination UP/CUST PO  
Profile 116109WA (LF01 - Contained-In Designated Solvent Contaminated Soil)  
Generator 168-SWB BELLEVUE LL LLC SWB BELLEVUE LL, LLC 10605 NE 8TH STREET BELLEVUE WA

| Time                    | Scale       | Operator        | Inbound | Gross | 93980 lb* |
|-------------------------|-------------|-----------------|---------|-------|-----------|
| In 07/02/2021 07:31:14  | Front Scale | jaday           |         | Tare  | 46520 lb* |
| Out 07/02/2021 07:31:14 |             | jaday           |         | Net   | 47460 lb  |
| Comments                |             | * Manual Weight |         | Tons  | 23.73     |

| Product                  | LD% | Qty   | UOM  | Rate | Tax | Amount | Origin      |
|--------------------------|-----|-------|------|------|-----|--------|-------------|
| 1 Cont Soil Sp. W.-T 100 |     | 23.73 | Tons |      |     |        | WA-BELLEVUE |
| 2 EVF-P6-Environment 100 |     |       |      |      |     |        |             |
| 3 LINER T SPW-LINER 100  |     | 23.73 | Tons |      |     |        |             |
| 4 RAIL T SPW-RAIL BY 100 |     | 23.73 | Tons |      |     |        |             |
| 5 RENT PER TON-RENT 100  |     | 23.73 | Tons |      |     |        |             |

Driver's Signature



Columbia Ridge  
18177 Cedar Springs Lane  
Arlington, OR, 97812  
Ph: (541) 454-2030

Reprint  
Ticket# 702587

Customer Name SCHNITZER WEST SCHNITZER WEST Carrier 200  
Ticket Date 07/02/2021 Vehicle# 200204 Volume  
Payment Type Credit Account Container 200204  
Manual Ticket# 1022288 Billing # 0002843  
Hauling Ticket# Manifest  
Destination UP/CUST PO  
Profile 116109WA (LF01 - Contained-In Designated Solvent Contaminated Soil)  
Generator 168-SWB BELLEVUE LL LLC SWB BELLEVUE LL, LLC 10605 NE 8TH STREET BELLEVUE WA

| Time                    | Scale       | Operator        | Inbound | Gross | 94780 lb* |
|-------------------------|-------------|-----------------|---------|-------|-----------|
| In 07/02/2021 07:35:26  | Front Scale | jaday           |         | Tare  | 49120 lb* |
| Out 07/02/2021 07:35:26 |             | jaday           |         | Net   | 45660 lb  |
| Comments                |             | * Manual Weight |         | Tons  | 22.83     |

| Product                  | LD% | Qty   | UOM  | Rate | Tax | Amount | Origin      |
|--------------------------|-----|-------|------|------|-----|--------|-------------|
| 1 Cont Soil Sp. W.-T 100 |     | 22.83 | Tons |      |     |        | WA-BELLEVUE |
| 2 EVF-P6-Environment 100 |     |       |      |      |     |        |             |
| 3 LINER T SPW-LINER 100  |     | 22.83 | Tons |      |     |        | WA-BELLEVUE |
| 4 RAIL T SPW-RAIL BY 100 |     | 22.83 | Tons |      |     |        | WA-BELLEVUE |
| 5 RENT PER TON-RENT 100  |     | 22.83 | Tons |      |     |        | WA-BELLEVUE |

Driver's Signature



Columbia Ridge  
18177 Cedar Springs Lane  
Arlington, OR, 97812  
Ph: (541) 454-2030

Reprint  
Ticket# 702720

Customer Name SCHNITZER WEST SCHNITZER WEST Carrier 200  
Ticket Date 07/05/2021 Vehicle# 200131 Volume  
Payment Type Credit Account Container 200131  
Manual Ticket# 1022285 Billing # 0002843  
Hauling Ticket# Manifest  
Destination UP/CUST PO  
Profile 116109WA (LF01 - Contained-In Designated Solvent Contaminated Soil)  
Generator 168-SWB BELLEVUE LL LLC SWB BELLEVUE LL, LLC 10605 NE 8TH STREET BELLEVUE WA

| Time                    | Scale       | Operator        | Inbound | Gross | 90240 lb* |
|-------------------------|-------------|-----------------|---------|-------|-----------|
| In 07/02/2021 09:06:20  | Front Scale | jaday           |         | Tare  | 47940 lb* |
| Out 07/05/2021 09:06:20 |             | jaday           |         | Net   | 42300 lb  |
| Comments                |             | * Manual Weight |         | Tons  | 21.15     |

| Product                  | LD% | Qty   | UOM  | Rate | Tax | Amount | Origin      |
|--------------------------|-----|-------|------|------|-----|--------|-------------|
| 1 Cont Soil Sp. W.-T 100 |     | 21.15 | Tons |      |     |        | WA-BELLEVUE |
| 2 EVF-P6-Environment 100 |     |       |      |      |     |        |             |
| 3 LINER T SPW-LINER 100  |     | 21.15 | Tons |      |     |        |             |
| 4 RAIL T SPW-RAIL BY 100 |     | 21.15 | Tons |      |     |        |             |
| 5 RENT PER TON-RENT 100  |     | 21.15 | Tons |      |     |        |             |

Driver's Signature



Columbia Ridge  
18177 Cedar Springs Lane  
Arlington, OR, 97812  
Ph: (541) 454-2030

Reprint  
Ticket# 702721

Customer Name SCHNITZER WEST SCHNITZER WEST Carrier 200  
Ticket Date 07/05/2021 Vehicle# 200180 Volume  
Payment Type Credit Account Container 200180  
Manual Ticket# 1022286 Billing # 0002843  
Hauling Ticket# Manifest  
Destination UP/CUST PO  
Profile 116109WA (LF01 - Contained-In Designated Solvent Contaminated Soil)  
Generator 168-SWB BELLEVUE LL LLC SWB BELLEVUE LL, LLC 10605 NE 8TH STREET BELLEVUE WA

| Time                    | Scale       | Operator        | Inbound | Gross | 85580 lb* |
|-------------------------|-------------|-----------------|---------|-------|-----------|
| In 07/02/2021 09:08:46  | Front Scale | jaday           |         | Tare  | 46980 lb* |
| Out 07/05/2021 09:08:46 |             | jaday           |         | Net   | 38600 lb  |
| Comments                |             | * Manual Weight |         | Tons  | 19.30     |

| Product                  | LD% | Qty   | UOM  | Rate | Tax | Amount | Origin      |
|--------------------------|-----|-------|------|------|-----|--------|-------------|
| 1 Cont Soil Sp. W.-T 100 |     | 19.30 | Tons |      |     |        | WA-BELLEVUE |
| 2 EVF-P6-Environment 100 |     |       |      |      |     |        |             |
| 3 LINER T SPW-LINER 100  |     | 19.30 | Tons |      |     |        | WA-BELLEVUE |
| 4 RAIL T SPW-RAIL BY 100 |     | 19.30 | Tons |      |     |        | WA-BELLEVUE |
| 5 RENT PER TON-RENT 100  |     | 19.30 | Tons |      |     |        | WA-BELLEVUE |

Driver's Signature



Columbia Ridge  
18177 Cedar Springs Lane  
Arlington, OR, 97812  
Ph: (541) 454-2030

Reprint  
Ticket# 702722

Customer Name SCHNITZER WEST SCHNITZER WEST Carrier 200  
Ticket Date 07/05/2021 Vehicle# 200209 Volume  
Payment Type Credit Account Container 200209  
Manual Ticket# 1022290 Billing # 0002843  
Hauling Ticket# Manifest  
Destination UP/CUST PO  
Profile 116109WA (LF01 - Contained-In Designated Solvent Contaminated Soil)  
Generator 168-SWB BELLEVUE LL LLC SWB BELLEVUE LL, LLC 10605 NE 8TH STREET BELLEVUE WA

| Time                    | Scale       | Operator        | Inbound | Gross | 93020 lb* |
|-------------------------|-------------|-----------------|---------|-------|-----------|
| In 07/02/2021 09:10:21  | Front Scale | jaday           |         | Tare  | 47880 lb* |
| Out 07/05/2021 09:10:21 |             | jaday           |         | Net   | 45140 lb  |
|                         |             | * Manual Weight |         | Tons  | 22.57     |

Comments

| Product                  | LD% | Qty   | UOM  | Rate | Tax | Amount | Origin      |
|--------------------------|-----|-------|------|------|-----|--------|-------------|
| 1 Cont Soil Sp. W.-T 100 |     | 22.57 | Tons |      |     |        | WA-BELLEVUE |
| 2 EVF-P6-Environment 100 |     |       |      |      |     |        | WA-BELLEVUE |
| 3 LINER T SPW-LINER 100  |     | 22.57 | Tons |      |     |        | WA-BELLEVUE |
| 4 RAIL T SPW-RAIL BY 100 |     | 22.57 | Tons |      |     |        | WA-BELLEVUE |
| 5 RENT PER TON-RENT 100  |     | 22.57 | Tons |      |     |        | WA-BELLEVUE |

Driver's Signature



Columbia Ridge  
18177 Cedar Springs Lane  
Arlington, OR, 97812  
Ph: (541) 454-2030

Reprint  
Ticket# 702723

Customer Name SCHNITZER WEST SCHNITZER WEST Carrier 200  
Ticket Date 07/05/2021 Vehicle# 200226 Volume  
Payment Type Credit Account Container 200226  
Manual Ticket# 1022291 Billing # 0002843  
Hauling Ticket# Manifest  
Destination UP/CUST PO  
Profile 116109WA (LF01 - Contained-In Designated Solvent Contaminated Soil)  
Generator 168-SWB BELLEVUE LL LLC SWB BELLEVUE LL, LLC 10605 NE 8TH STREET BELLEVUE WA

| Time                    | Scale       | Operator        | Inbound | Gross | 89940 lb* |
|-------------------------|-------------|-----------------|---------|-------|-----------|
| In 07/02/2021 09:12:02  | Front Scale | jaday           |         | Tare  | 48560 lb* |
| Out 07/05/2021 09:12:02 |             | jaday           |         | Net   | 41380 lb  |
|                         |             | * Manual Weight |         | Tons  | 20.69     |

Comments

| Product                  | LD% | Qty   | UOM  | Rate | Tax | Amount | Origin      |
|--------------------------|-----|-------|------|------|-----|--------|-------------|
| 1 Cont Soil Sp. W.-T 100 |     | 20.69 | Tons |      |     |        | WA-BELLEVUE |
| 2 EVF-P6-Environment 100 |     |       |      |      |     |        | WA-BELLEVUE |
| 3 LINER T SPW-LINER 100  |     | 20.69 | Tons |      |     |        | WA-BELLEVUE |
| 4 RAIL T SPW-RAIL BY 100 |     | 20.69 | Tons |      |     |        | WA-BELLEVUE |
| 5 RENT PER TON-RENT 100  |     | 20.69 | Tons |      |     |        | WA-BELLEVUE |

Driver's Signature



Columbia Ridge  
18177 Cedar Springs Lane  
Arlington, OR, 97812  
Ph: (541) 454-2030

Reprint  
Ticket# 702817

Customer Name SCHNITZER WEST SCHNITZER WEST Carrier 200  
Ticket Date 07/05/2021 Vehicle# 200184 Volume  
Payment Type Credit Account Container 200184  
Manual Ticket# 1022287 Billing # 0002843  
Hauling Ticket# Manifest  
Destination UP/CUST PO  
Profile 116109WA (LF01 - Contained-In Designated Solvent Contaminated Soil)  
Generator 168-SWB BELLEVUE LL LLC SWB BELLEVUE LL, LLC 10605 NE 8TH STREET BELLEVUE WA

| Time                    | Scale       | Operator        | Inbound | Gross | 93160 lb* |
|-------------------------|-------------|-----------------|---------|-------|-----------|
| In 07/02/2021 09:27:15  | Front Scale | jaday           |         | Tare  | 47520 lb* |
| Out 07/05/2021 09:27:15 |             | jaday           |         | Net   | 45640 lb  |
|                         |             | * Manual Weight |         | Tons  | 22.82     |

Comments

| Product                  | LD% | Qty   | UOM  | Rate | Tax | Amount | Origin      |
|--------------------------|-----|-------|------|------|-----|--------|-------------|
| 1 Cont Soil Sp. W.-T 100 |     | 22.82 | Tons |      |     |        | WA-BELLEVUE |
| 2 EVF-P6-Environment 100 |     |       |      |      |     |        | WA-BELLEVUE |
| 3 LINER T SPW-LINER 100  |     | 22.82 | Tons |      |     |        | WA-BELLEVUE |
| 4 RAIL T SPW-RAIL BY 100 |     | 22.82 | Tons |      |     |        | WA-BELLEVUE |
| 5 RENT PER TON-RENT 100  |     | 22.82 | Tons |      |     |        | WA-BELLEVUE |

Driver's Signature



Columbia Ridge  
18177 Cedar Springs Lane  
Arlington, OR, 97812  
Ph: (541) 454-2030

Reprint  
Ticket# 702838

Customer Name SCHNITZER WEST SCHNITZER WEST Carrier 200  
Ticket Date 07/06/2021 Vehicle# 200208 Volume  
Payment Type Credit Account Container 200208  
Manual Ticket# 1022357 Billing # 0002843  
Hauling Ticket# Manifest  
Destination UP/CUST PO  
Profile 116109WA (LF01 - Contained-In Designated Solvent Contaminated Soil)  
Generator 168-SWB BELLEVUE LL LLC SWB BELLEVUE LL, LLC 10605 NE 8TH STREET BELLEVUE WA

| Time                    | Scale       | Operator        | Inbound | Gross | 88000 lb* |
|-------------------------|-------------|-----------------|---------|-------|-----------|
| In 07/03/2021 09:38:29  | Front Scale | jaday           |         | Tare  | 47460 lb* |
| Out 07/06/2021 09:38:29 |             | jaday           |         | Net   | 40540 lb  |
|                         |             | * Manual Weight |         | Tons  | 20.27     |

Comments

| Product                  | LD% | Qty   | UOM  | Rate | Tax | Amount | Origin      |
|--------------------------|-----|-------|------|------|-----|--------|-------------|
| 1 Cont Soil Sp. W.-T 100 |     | 20.27 | Tons |      |     |        | WA-BELLEVUE |
| 2 EVF-P6-Environment 100 |     |       |      |      |     |        | WA-BELLEVUE |
| 3 LINER T SPW-LINER 100  |     | 20.27 | Tons |      |     |        | WA-BELLEVUE |
| 4 RAIL T SPW-RAIL BY 100 |     | 20.27 | Tons |      |     |        | WA-BELLEVUE |
| 5 RENT PER TON-RENT 100  |     | 20.27 | Tons |      |     |        | WA-BELLEVUE |

Driver's Signature



Columbia Ridge  
18177 Cedar Springs Lane  
Arlington, OR, 97812  
Ph: (541) 454-2030

Reprint  
Ticket# 702843

Customer Name SCHNITZER WEST SCHNITZER WEST Carrier 200  
Ticket Date 07/06/2021 Vehicle# 200227 Volume  
Payment Type Credit Account Container 200227  
Manual Ticket# 1022358 Billing # 0002843  
Hauling Ticket# Manifest  
Destination UP/CUST PO  
Profile 116109WA (LF01 - Contained-In Designated Solvent Contaminated Soil)  
Generator 168-SWB BELLEVUE LL LLC SWB BELLEVUE LL, LLC 10605 NE 8TH STREET BELLEVUE WA

Time Scale Operator Inbound Gross 87120 lb\*  
In 07/03/2021 09:40:06 Front Scale jaday Tare 47520 lb\*  
Out 07/06/2021 09:40:06 jaday Net 39600 lb  
\* Manual Weight Tons 19.80

Comments

| Product                   | LD% | Qty   | UOM  | Rate | Tax | Amount | Origin      |
|---------------------------|-----|-------|------|------|-----|--------|-------------|
| 1 Cont. Soil Sp. W.-T 100 |     | 19.80 | Tons |      |     |        | WA-BELLEVUE |
| 2 EVF-P6-Environment 100  |     |       |      |      |     |        | WA-BELLEVUE |
| 3 LINER T SPW-LINER 100   |     | 19.80 | Tons |      |     |        | WA-BELLEVUE |
| 4 RAIL T SPW-RAIL BY 100  |     | 19.80 | Tons |      |     |        | WA-BELLEVUE |
| 5 RENT PER TON-RENT 100   |     | 19.80 | Tons |      |     |        | WA-BELLEVUE |

Driver's Signature



Columbia Ridge  
18177 Cedar Springs Lane  
Arlington, OR, 97812  
Ph: (541) 454-2030

Reprint  
Ticket# 702847

Customer Name SCHNITZER WEST SCHNITZER WEST Carrier 200  
Ticket Date 07/06/2021 Vehicle# 200200 Volume  
Payment Type Credit Account Container 200200  
Manual Ticket# 1022459 Billing # 0002843  
Hauling Ticket# Manifest  
Destination UP/CUST PO  
Profile 116109WA (LF01 - Contained-In Designated Solvent Contaminated Soil)  
Generator 168-SWB BELLEVUE LL LLC SWB BELLEVUE LL, LLC 10605 NE 8TH STREET BELLEVUE WA

Time Scale Operator Inbound Gross 89340 lb\*  
In 07/05/2021 09:42:09 Front Scale jaday Tare 47360 lb\*  
Out 07/06/2021 09:42:09 jaday Net 41980 lb  
\* Manual Weight Tons 20.99

Comments

| Product                   | LD% | Qty   | UOM  | Rate | Tax | Amount | Origin      |
|---------------------------|-----|-------|------|------|-----|--------|-------------|
| 1 Cont. Soil Sp. W.-T 100 |     | 20.99 | Tons |      |     |        | WA-BELLEVUE |
| 2 EVF-P6-Environment 100  |     |       |      |      |     |        | WA-BELLEVUE |
| 3 LINER T SPW-LINER 100   |     | 20.99 | Tons |      |     |        | WA-BELLEVUE |
| 4 RAIL T SPW-RAIL BY 100  |     | 20.99 | Tons |      |     |        | WA-BELLEVUE |
| 5 RENT PER TON-RENT 100   |     | 20.99 | Tons |      |     |        | WA-BELLEVUE |

Driver's Signature



Columbia Ridge  
18177 Cedar Springs Lane  
Arlington, OR, 97812  
Ph: (541) 454-2030

Reprint  
Ticket# 703277

Customer Name SCHNITZER WEST SCHNITZER WEST Carrier 200  
Ticket Date 07/07/2021 Vehicle# 200188 Volume  
Payment Type Credit Account Container 200188  
Manual Ticket# 1022353 Billing # 0002843  
Hauling Ticket# Manifest  
Destination UP/CUST PO  
Profile 116109WA (LF01 - Contained-In Designated Solvent Contaminated Soil)  
Generator 168-SWB BELLEVUE LL LLC SWB BELLEVUE LL, LLC 10605 NE 8TH STREET BELLEVUE WA

Time Scale Operator Inbound Gross 88120 lb\*  
In 07/03/2021 10:00:30 Front Scale jaday Tare 47040 lb\*  
Out 07/07/2021 10:00:30 jaday Net 41080 lb  
\* Manual Weight Tons 20.54

Comments

| Product                   | LD% | Qty   | UOM  | Rate | Tax | Amount | Origin      |
|---------------------------|-----|-------|------|------|-----|--------|-------------|
| 1 Cont. Soil Sp. W.-T 100 |     | 20.54 | Tons |      |     |        | WA-BELLEVUE |
| 2 EVF-P6-Environment 100  |     |       |      |      |     |        | WA-BELLEVUE |
| 3 LINER T SPW-LINER 100   |     | 20.54 | Tons |      |     |        | WA-BELLEVUE |
| 4 RAIL T SPW-RAIL BY 100  |     | 20.54 | Tons |      |     |        | WA-BELLEVUE |
| 5 RENT PER TON-RENT 100   |     | 20.54 | Tons |      |     |        | WA-BELLEVUE |

Driver's Signature



Columbia Ridge  
18177 Cedar Springs Lane  
Arlington, OR, 97812  
Ph: (541) 454-2030

Reprint  
Ticket# 703278

Customer Name SCHNITZER WEST SCHNITZER WEST Carrier 200  
Ticket Date 07/07/2021 Vehicle# 200189 Volume  
Payment Type Credit Account Container 200189  
Manual Ticket# 1022354 Billing # 0002843  
Hauling Ticket# Manifest  
Destination UP/CUST PO  
Profile 116109WA (LF01 - Contained-In Designated Solvent Contaminated Soil)  
Generator 168-SWB BELLEVUE LL LLC SWB BELLEVUE LL, LLC 10605 NE 8TH STREET BELLEVUE WA

Time Scale Operator Inbound Gross 85920 lb\*  
In 07/03/2021 10:02:40 Front Scale jaday Tare 46660 lb\*  
Out 07/07/2021 10:02:40 jaday Net 39260 lb  
\* Manual Weight Tons 19.63

Comments

| Product                   | LD% | Qty   | UOM  | Rate | Tax | Amount | Origin      |
|---------------------------|-----|-------|------|------|-----|--------|-------------|
| 1 Cont. Soil Sp. W.-T 100 |     | 19.63 | Tons |      |     |        | WA-BELLEVUE |
| 2 EVF-P6-Environment 100  |     |       |      |      |     |        | WA-BELLEVUE |
| 3 LINER T SPW-LINER 100   |     | 19.63 | Tons |      |     |        | WA-BELLEVUE |
| 4 RAIL T SPW-RAIL BY 100  |     | 19.63 | Tons |      |     |        | WA-BELLEVUE |
| 5 RENT PER TON-RENT 100   |     | 19.63 | Tons |      |     |        | WA-BELLEVUE |

Driver's Signature



Columbia Ridge  
18177 Cedar Springs Lane  
Arlington, OR, 97812  
Ph: (541) 454-2030

Reprint  
Ticket# 703279

Customer Name SCHNITZER WEST SCHNITZER WEST Carrier 200  
Ticket Date 07/07/2021 Vehicle# 200197 Volume  
Payment Type Credit Account Container 200197  
Manual Ticket# 1022355 Billing # 0002843  
Hauling Ticket# Manifest  
Destination UP/CUST PO  
Profile 116109WA (LF01 - Contained-In Designated Solvent Contaminated Soil)  
Generator 168-SWB BELLEVUE LL LLC SWB BELLEVUE LL, LLC 10605 NE 8TH STREET BELLEVUE WA

| Time                    | Scale       | Operator        | Inbound | Gross | 89240 lb* |
|-------------------------|-------------|-----------------|---------|-------|-----------|
| In 07/03/2021 10:04:08  | Front Scale | jaday           |         | Tare  | 48340 lb* |
| Out 07/07/2021 10:04:08 |             | jaday           |         | Net   | 40900 lb  |
|                         |             | * Manual Weight |         | Tons  | 20.45     |

Comments

| Product                  | LD% | Qty   | UOM  | Rate | Tax | Amount | Origin      |
|--------------------------|-----|-------|------|------|-----|--------|-------------|
| 1 Cont Soil Sp. W.-T 100 |     | 20.45 | Tons |      |     |        | WA-BELLEVUE |
| 2 EVF-P6-Environment 100 |     |       |      |      |     |        | WA-BELLEVUE |
| 3 LINER T SPW-LINER 100  |     | 20.45 | Tons |      |     |        | WA-BELLEVUE |
| 4 RAIL T SPW-RAIL BY 100 |     | 20.45 | Tons |      |     |        | WA-BELLEVUE |
| 5 RENT PER TON-RENT 100  |     | 20.45 | Tons |      |     |        | WA-BELLEVUE |

Driver's Signature



Columbia Ridge  
18177 Cedar Springs Lane  
Arlington, OR, 97812  
Ph: (541) 454-2030

Reprint  
Ticket# 703280

Customer Name SCHNITZER WEST SCHNITZER WEST Carrier 200  
Ticket Date 07/07/2021 Vehicle# 200207 Volume  
Payment Type Credit Account Container 200207  
Manual Ticket# 1022356 Billing # 0002843  
Hauling Ticket# Manifest  
Destination UP/CUST PO  
Profile 116109WA (LF01 - Contained-In Designated Solvent Contaminated Soil)  
Generator 168-SWB BELLEVUE LL LLC SWB BELLEVUE LL, LLC 10605 NE 8TH STREET BELLEVUE WA

| Time                    | Scale       | Operator        | Inbound | Gross | 82320 lb* |
|-------------------------|-------------|-----------------|---------|-------|-----------|
| In 07/03/2021 10:05:56  | Front Scale | jaday           |         | Tare  | 47620 lb* |
| Out 07/07/2021 10:05:56 |             | jaday           |         | Net   | 34700 lb  |
|                         |             | * Manual Weight |         | Tons  | 17.35     |

Comments

| Product                  | LD% | Qty   | UOM  | Rate | Tax | Amount | Origin      |
|--------------------------|-----|-------|------|------|-----|--------|-------------|
| 1 Cont Soil Sp. W.-T 100 |     | 17.35 | Tons |      |     |        | WA-BELLEVUE |
| 2 EVF-P6-Environment 100 |     |       |      |      |     |        | WA-BELLEVUE |
| 3 LINER T SPW-LINER 100  |     | 17.35 | Tons |      |     |        | WA-BELLEVUE |
| 4 RAIL T SPW-RAIL BY 100 |     | 17.35 | Tons |      |     |        | WA-BELLEVUE |
| 5 RENT PER TON-RENT 100  |     | 17.35 | Tons |      |     |        | WA-BELLEVUE |

Driver's Signature



Columbia Ridge  
18177 Cedar Springs Lane  
Arlington, OR, 97812  
Ph: (541) 454-2030

Reprint  
Ticket# 703281

Customer Name SCHNITZER WEST SCHNITZER WEST Carrier 200  
Ticket Date 07/07/2021 Vehicle# 200218 Volume  
Payment Type Credit Account Container 200218  
Manual Ticket# 1022460 Billing # 0002843  
Hauling Ticket# Manifest  
Destination UP/CUST PO  
Profile 116109WA (LF01 - Contained-In Designated Solvent Contaminated Soil)  
Generator 168-SWB BELLEVUE LL LLC SWB BELLEVUE LL, LLC 10605 NE 8TH STREET BELLEVUE WA

| Time                    | Scale       | Operator        | Inbound | Gross | 87940 lb* |
|-------------------------|-------------|-----------------|---------|-------|-----------|
| In 07/05/2021 10:07:51  | Front Scale | jaday           |         | Tare  | 47840 lb* |
| Out 07/07/2021 10:07:51 |             | jaday           |         | Net   | 40100 lb  |
|                         |             | * Manual Weight |         | Tons  | 20.05     |

Comments

| Product                  | LD% | Qty   | UOM  | Rate | Tax | Amount | Origin      |
|--------------------------|-----|-------|------|------|-----|--------|-------------|
| 1 Cont Soil Sp. W.-T 100 |     | 20.05 | Tons |      |     |        | WA-BELLEVUE |
| 2 EVF-P6-Environment 100 |     |       |      |      |     |        | WA-BELLEVUE |
| 3 LINER T SPW-LINER 100  |     | 20.05 | Tons |      |     |        | WA-BELLEVUE |
| 4 RAIL T SPW-RAIL BY 100 |     | 20.05 | Tons |      |     |        | WA-BELLEVUE |
| 5 RENT PER TON-RENT 100  |     | 20.05 | Tons |      |     |        | WA-BELLEVUE |

Driver's Signature



Columbia Ridge  
18177 Cedar Springs Lane  
Arlington, OR, 97812  
Ph: (541) 454-2030

Reprint  
Ticket# 704003

Customer Name SCHNITZER WEST SCHNITZER WEST Carrier 200  
Ticket Date 07/09/2021 Vehicle# 200136 Volume  
Payment Type Credit Account Container 200136  
Manual Ticket# 1022665 Billing # 0002843  
Hauling Ticket# Manifest  
Destination UP/CUST PO  
Profile 116109WA (LF01 - Contained-In Designated Solvent Contaminated Soil)  
Generator 168-SWB BELLEVUE LL LLC SWB BELLEVUE LL, LLC 10605 NE 8TH STREET BELLEVUE WA

| Time                    | Scale       | Operator        | Inbound | Gross | 86160 lb* |
|-------------------------|-------------|-----------------|---------|-------|-----------|
| In 07/08/2021 15:07:24  | Front Scale | jaday           |         | Tare  | 47380 lb* |
| Out 07/09/2021 15:07:24 |             | jaday           |         | Net   | 38780 lb  |
|                         |             | * Manual Weight |         | Tons  | 19.39     |

Comments

| Product                  | LD% | Qty   | UOM  | Rate | Tax | Amount | Origin      |
|--------------------------|-----|-------|------|------|-----|--------|-------------|
| 1 Cont Soil Sp. W.-T 100 |     | 19.39 | Tons |      |     |        | WA-BELLEVUE |
| 2 EVF-P6-Environment 100 |     |       |      |      |     |        | WA-BELLEVUE |
| 3 LINER T SPW-LINER 100  |     | 19.39 | Tons |      |     |        | WA-BELLEVUE |
| 4 RAIL T SPW-RAIL BY 100 |     | 19.39 | Tons |      |     |        | WA-BELLEVUE |
| 5 RENT PER TON-RENT 100  |     | 19.39 | Tons |      |     |        | WA-BELLEVUE |

Driver's Signature



Columbia Ridge  
18177 Cedar Springs Lane  
Arlington, OR, 97812  
Ph: (541) 454-2030

Reprint  
Ticket# 704007

Customer Name SCHNITZER WEST SCHNITZER WEST Carrier 200  
Ticket Date 07/09/2021 Vehicle# 200167 Volume  
Payment Type Credit Account Container 200167  
Manual Ticket# 1022686 Billing # 0002843  
Hauling Ticket# Manifest  
Destination UP/CUST PO  
Profile 116109WA (LF01 - Contained-In Designated Solvent Contaminated Soil)  
Generator 168-SWB BELLEVUE LL LLC SWB BELLEVUE LL, LLC 10605 NE 8TH STREET BELLEVUE WA

Time Scale Operator Inbound Gross 84900 lb\*  
In 07/08/2021 15:09:08 Front Scale jaday 47160 lb\*  
Out 07/09/2021 15:09:08 jaday 37740 lb  
Net  
\* Manual Weight Tons 18.87

Comments

| Product                   | LD% | Qty   | UOM  | Rate | Tax | Amount | Origin      |
|---------------------------|-----|-------|------|------|-----|--------|-------------|
| 1 Cont. Soil Sp. W.-T 100 |     | 18.87 | Tons |      |     |        | WA-BELLEVUE |
| 2 EVF-P6-Environment 100  |     |       |      |      |     |        | WA-BELLEVUE |
| 3 LINER T SPW-LINER 100   |     | 18.87 | Tons |      |     |        | WA-BELLEVUE |
| 4 RAIL T SPW-RAIL BY 100  |     | 18.87 | Tons |      |     |        | WA-BELLEVUE |
| 5 RENT PER TON-RENT 100   |     | 18.87 | Tons |      |     |        | WA-BELLEVUE |

Driver's Signature



Columbia Ridge  
18177 Cedar Springs Lane  
Arlington, OR, 97812  
Ph: (541) 454-2030

Reprint  
Ticket# 704012

Customer Name SCHNITZER WEST SCHNITZER WEST Carrier 200  
Ticket Date 07/09/2021 Vehicle# 200175 Volume  
Payment Type Credit Account Container 200175  
Manual Ticket# 1022687 Billing # 0002843  
Hauling Ticket# Manifest  
Destination UP/CUST PO  
Profile 116109WA (LF01 - Contained-In Designated Solvent Contaminated Soil)  
Generator 168-SWB BELLEVUE LL LLC SWB BELLEVUE LL, LLC 10605 NE 8TH STREET BELLEVUE WA

Time Scale Operator Inbound Gross 83900 lb\*  
In 07/08/2021 15:10:48 Front Scale jaday 47180 lb\*  
Out 07/09/2021 15:10:48 jaday 36720 lb  
Net  
\* Manual Weight Tons 18.36

Comments

| Product                   | LD% | Qty   | UOM  | Rate | Tax | Amount | Origin      |
|---------------------------|-----|-------|------|------|-----|--------|-------------|
| 1 Cont. Soil Sp. W.-T 100 |     | 18.36 | Tons |      |     |        | WA-BELLEVUE |
| 2 EVF-P6-Environment 100  |     |       |      |      |     |        | WA-BELLEVUE |
| 3 LINER T SPW-LINER 100   |     | 18.36 | Tons |      |     |        | WA-BELLEVUE |
| 4 RAIL T SPW-RAIL BY 100  |     | 18.36 | Tons |      |     |        | WA-BELLEVUE |
| 5 RENT PER TON-RENT 100   |     | 18.36 | Tons |      |     |        | WA-BELLEVUE |

Driver's Signature



Columbia Ridge  
18177 Cedar Springs Lane  
Arlington, OR, 97812  
Ph: (541) 454-2030

Reprint  
Ticket# 704017

Customer Name SCHNITZER WEST SCHNITZER WEST Carrier 200  
Ticket Date 07/09/2021 Vehicle# 200176 Volume  
Payment Type Credit Account Container 200176  
Manual Ticket# 1022688 Billing # 0002843  
Hauling Ticket# Manifest  
Destination UP/CUST PO  
Profile 116109WA (LF01 - Contained-In Designated Solvent Contaminated Soil)  
Generator 168-SWB BELLEVUE LL LLC SWB BELLEVUE LL, LLC 10605 NE 8TH STREET BELLEVUE WA

Time Scale Operator Inbound Gross 85740 lb\*  
In 07/08/2021 15:12:28 Front Scale jaday 47280 lb\*  
Out 07/09/2021 15:12:28 jaday 38460 lb  
Net  
\* Manual Weight Tons 19.23

Comments

| Product                   | LD% | Qty   | UOM  | Rate | Tax | Amount | Origin      |
|---------------------------|-----|-------|------|------|-----|--------|-------------|
| 1 Cont. Soil Sp. W.-T 100 |     | 19.23 | Tons |      |     |        | WA-BELLEVUE |
| 2 EVF-P6-Environment 100  |     |       |      |      |     |        | WA-BELLEVUE |
| 3 LINER T SPW-LINER 100   |     | 19.23 | Tons |      |     |        | WA-BELLEVUE |
| 4 RAIL T SPW-RAIL BY 100  |     | 19.23 | Tons |      |     |        | WA-BELLEVUE |
| 5 RENT PER TON-RENT 100   |     | 19.23 | Tons |      |     |        | WA-BELLEVUE |

Driver's Signature



Columbia Ridge  
18177 Cedar Springs Lane  
Arlington, OR, 97812  
Ph: (541) 454-2030

Reprint  
Ticket# 704021

Customer Name SCHNITZER WEST SCHNITZER WEST Carrier 200  
Ticket Date 07/09/2021 Vehicle# 200178 Volume  
Payment Type Credit Account Container 200178  
Manual Ticket# 1022688 Billing # 0002843  
Hauling Ticket# Manifest  
Destination UP/CUST PO  
Profile 116109WA (LF01 - Contained-In Designated Solvent Contaminated Soil)  
Generator 168-SWB BELLEVUE LL LLC SWB BELLEVUE LL, LLC 10605 NE 8TH STREET BELLEVUE WA

Time Scale Operator Inbound Gross 83680 lb\*  
In 07/08/2021 15:13:46 Front Scale jaday 46880 lb\*  
Out 07/09/2021 15:13:46 jaday 36800 lb  
Net  
\* Manual Weight Tons 18.40

Comments

| Product                   | LD% | Qty   | UOM  | Rate | Tax | Amount | Origin      |
|---------------------------|-----|-------|------|------|-----|--------|-------------|
| 1 Cont. Soil Sp. W.-T 100 |     | 18.40 | Tons |      |     |        | WA-BELLEVUE |
| 2 EVF-P6-Environment 100  |     |       |      |      |     |        | WA-BELLEVUE |
| 3 LINER T SPW-LINER 100   |     | 18.40 | Tons |      |     |        | WA-BELLEVUE |
| 4 RAIL T SPW-RAIL BY 100  |     | 18.40 | Tons |      |     |        | WA-BELLEVUE |
| 5 RENT PER TON-RENT 100   |     | 18.40 | Tons |      |     |        | WA-BELLEVUE |

Driver's Signature





Columbia Ridge  
18177 Cedar Springs Lane  
Arlington, OR, 97812  
Ph: (541) 454-2030

Reprint  
Ticket# 704038

Customer Name SCHNITZER WEST SCHNITZER WEST Carrier 200  
Ticket Date 07/09/2021 Vehicle# 200179 Volume  
Payment Type Credit Account Container 200179  
Manual Ticket# 1022690 Billing # 0002843  
Hauling Ticket# Manifest  
Destination UP/CUST PO  
Profile 116109WA (LF01 - Contained-In Designated Solvent Contaminated Soil)  
Generator 168-SWB BELLEVUE LL LLC SWB BELLEVUE LL, LLC 10605 NE 8TH STREET BELLEVUE WA

| Time                    | Scale       | Operator        | Inbound | Gross | 84920 lb* |
|-------------------------|-------------|-----------------|---------|-------|-----------|
| In 07/08/2021 15:18:32  | Front Scale | jaday           |         | Tare  | 47240 lb* |
| Out 07/09/2021 15:18:32 |             | jaday           |         | Net   | 37690 lb  |
|                         |             | * Manual Weight |         | Tons  | 18.84     |

Comments

| Product                  | LD% | Qty   | UOM  | Rate | Tax | Amount | Origin      |
|--------------------------|-----|-------|------|------|-----|--------|-------------|
| 1 Cont Soil Sp. W.-T 100 |     | 18.84 | Tons |      |     |        | WA-BELLEVUE |
| 2 EVF-P6-Environment 100 |     |       |      |      |     |        | WA-BELLEVUE |
| 3 LINER T SPW-LINER 100  |     | 18.84 | Tons |      |     |        | WA-BELLEVUE |
| 4 RAIL T SPW-RAIL BY 100 |     | 18.84 | Tons |      |     |        | WA-BELLEVUE |
| 5 RENT PER TON-RENT 100  |     | 18.84 | Tons |      |     |        | WA-BELLEVUE |

Driver's Signature



Columbia Ridge  
18177 Cedar Springs Lane  
Arlington, OR, 97812  
Ph: (541) 454-2030

Reprint  
Ticket# 704043

Customer Name SCHNITZER WEST SCHNITZER WEST Carrier 200  
Ticket Date 07/09/2021 Vehicle# 200181 Volume  
Payment Type Credit Account Container 200181  
Manual Ticket# 1022691 Billing # 0002843  
Hauling Ticket# Manifest  
Destination UP/CUST PO  
Profile 116109WA (LF01 - Contained-In Designated Solvent Contaminated Soil)  
Generator 168-SWB BELLEVUE LL LLC SWB BELLEVUE LL, LLC 10605 NE 8TH STREET BELLEVUE WA

| Time                    | Scale       | Operator        | Inbound | Gross | 83380 lb* |
|-------------------------|-------------|-----------------|---------|-------|-----------|
| In 07/08/2021 15:20:14  | Front Scale | jaday           |         | Tare  | 46940 lb* |
| Out 07/09/2021 15:20:14 |             | jaday           |         | Net   | 36440 lb  |
|                         |             | * Manual Weight |         | Tons  | 18.22     |

Comments

| Product                  | LD% | Qty   | UOM  | Rate | Tax | Amount | Origin      |
|--------------------------|-----|-------|------|------|-----|--------|-------------|
| 1 Cont Soil Sp. W.-T 100 |     | 18.22 | Tons |      |     |        | WA-BELLEVUE |
| 2 EVF-P6-Environment 100 |     |       |      |      |     |        | WA-BELLEVUE |
| 3 LINER T SPW-LINER 100  |     | 18.22 | Tons |      |     |        | WA-BELLEVUE |
| 4 RAIL T SPW-RAIL BY 100 |     | 18.22 | Tons |      |     |        | WA-BELLEVUE |
| 5 RENT PER TON-RENT 100  |     | 18.22 | Tons |      |     |        | WA-BELLEVUE |

Driver's Signature



Columbia Ridge  
18177 Cedar Springs Lane  
Arlington, OR, 97812  
Ph: (541) 454-2030

Reprint  
Ticket# 704045

Customer Name SCHNITZER WEST SCHNITZER WEST Carrier 200  
Ticket Date 07/09/2021 Vehicle# 200182 Volume  
Payment Type Credit Account Container 200182  
Manual Ticket# 1022692 Billing # 0002843  
Hauling Ticket# Manifest  
Destination UP/CUST PO  
Profile 116109WA (LF01 - Contained-In Designated Solvent Contaminated Soil)  
Generator 168-SWB BELLEVUE LL LLC SWB BELLEVUE LL, LLC 10605 NE 8TH STREET BELLEVUE WA

| Time                    | Scale       | Operator        | Inbound | Gross | 86060 lb* |
|-------------------------|-------------|-----------------|---------|-------|-----------|
| In 07/08/2021 15:21:40  | Front Scale | jaday           |         | Tare  | 47980 lb* |
| Out 07/09/2021 15:21:40 |             | jaday           |         | Net   | 38090 lb  |
|                         |             | * Manual Weight |         | Tons  | 19.04     |

Comments

| Product                  | LD% | Qty   | UOM  | Rate | Tax | Amount | Origin      |
|--------------------------|-----|-------|------|------|-----|--------|-------------|
| 1 Cont Soil Sp. W.-T 100 |     | 19.04 | Tons |      |     |        | WA-BELLEVUE |
| 2 EVF-P6-Environment 100 |     |       |      |      |     |        | WA-BELLEVUE |
| 3 LINER T SPW-LINER 100  |     | 19.04 | Tons |      |     |        | WA-BELLEVUE |
| 4 RAIL T SPW-RAIL BY 100 |     | 19.04 | Tons |      |     |        | WA-BELLEVUE |
| 5 RENT PER TON-RENT 100  |     | 19.04 | Tons |      |     |        | WA-BELLEVUE |

Driver's Signature



Columbia Ridge  
18177 Cedar Springs Lane  
Arlington, OR, 97812  
Ph: (541) 454-2030

Reprint  
Ticket# 704049

Customer Name SCHNITZER WEST SCHNITZER WEST Carrier 200  
Ticket Date 07/09/2021 Vehicle# 200183 Volume  
Payment Type Credit Account Container 200183  
Manual Ticket# 1022693 Billing # 0002843  
Hauling Ticket# Manifest  
Destination UP/CUST PO  
Profile 116109WA (LF01 - Contained-In Designated Solvent Contaminated Soil)  
Generator 168-SWB BELLEVUE LL LLC SWB BELLEVUE LL, LLC 10605 NE 8TH STREET BELLEVUE WA

| Time                    | Scale       | Operator        | Inbound | Gross | 83580 lb* |
|-------------------------|-------------|-----------------|---------|-------|-----------|
| In 07/08/2021 15:25:54  | Front Scale | jaday           |         | Tare  | 47100 lb* |
| Out 07/09/2021 15:25:54 |             | jaday           |         | Net   | 36490 lb  |
|                         |             | * Manual Weight |         | Tons  | 18.24     |

Comments

| Product                  | LD% | Qty   | UOM  | Rate | Tax | Amount | Origin      |
|--------------------------|-----|-------|------|------|-----|--------|-------------|
| 1 Cont Soil Sp. W.-T 100 |     | 18.24 | Tons |      |     |        | WA-BELLEVUE |
| 2 EVF-P6-Environment 100 |     |       |      |      |     |        | WA-BELLEVUE |
| 3 LINER T SPW-LINER 100  |     | 18.24 | Tons |      |     |        | WA-BELLEVUE |
| 4 RAIL T SPW-RAIL BY 100 |     | 18.24 | Tons |      |     |        | WA-BELLEVUE |
| 5 RENT PER TON-RENT 100  |     | 18.24 | Tons |      |     |        | WA-BELLEVUE |

Driver's Signature



Columbia Ridge  
18177 Cedar Springs Lane  
Arlington, OR, 97812  
Ph: (541) 454-2030

Reprint  
Ticket# 704052

Customer Name SCHNITZER WEST SCHNITZER WEST Carrier 200  
Ticket Date 07/11/2021 Vehicle# 200190 Volume  
Payment Type Credit Account Container 200190  
Manual Ticket# 1022694 Billing # 0002843  
Hauling Ticket# Manifest  
Destination UP/CUST PO  
Profile 116109WA (LF01 - Contained-In Designated Solvent Contaminated Soil)  
Generator 168-SWB BELLEVUE LL LLC SWB BELLEVUE LL, LLC 10605 NE 8TH STREET BELLEVUE WA

| Time                    | Scale       | Operator        | Inbound | Gross | 84500 lb* |
|-------------------------|-------------|-----------------|---------|-------|-----------|
| In 07/08/2021 15:27:18  | Front Scale | jaday           |         | Tare  | 48400 lb* |
| Out 07/11/2021 15:27:18 |             | jaday           |         | Net   | 36100 lb  |
|                         |             | * Manual Weight |         | Tons  | 18.05     |

Comments

| Product                   | LD% | Qty   | UOM  | Rate | Tax | Amount | Origin      |
|---------------------------|-----|-------|------|------|-----|--------|-------------|
| 1 Cont. Soil Sp. W.-T 100 |     | 18.05 | Tons |      |     |        | WA-BELLEVUE |
| 2 EVF-P6-Environment 100  |     |       |      |      |     |        | WA-BELLEVUE |
| 3 LINER T SPW-LINER 100   |     | 18.05 | Tons |      |     |        | WA-BELLEVUE |
| 4 RAIL T SPW-RAIL BY 100  |     | 18.05 | Tons |      |     |        | WA-BELLEVUE |
| 5 RENT PER TON-RENT 100   |     | 18.05 | Tons |      |     |        | WA-BELLEVUE |

Driver's Signature



Columbia Ridge  
18177 Cedar Springs Lane  
Arlington, OR, 97812  
Ph: (541) 454-2030

Reprint  
Ticket# 704054

Customer Name SCHNITZER WEST SCHNITZER WEST Carrier 200  
Ticket Date 07/09/2021 Vehicle# 200194 Volume  
Payment Type Credit Account Container 200194  
Manual Ticket# 1022695 Billing # 0002843  
Hauling Ticket# Manifest  
Destination UP/CUST PO  
Profile 116109WA (LF01 - Contained-In Designated Solvent Contaminated Soil)  
Generator 168-SWB BELLEVUE LL LLC SWB BELLEVUE LL, LLC 10605 NE 8TH STREET BELLEVUE WA

| Time                    | Scale       | Operator        | Inbound | Gross | 84440 lb* |
|-------------------------|-------------|-----------------|---------|-------|-----------|
| In 07/08/2021 15:29:03  | Front Scale | jaday           |         | Tare  | 47160 lb* |
| Out 07/09/2021 15:29:03 |             | jaday           |         | Net   | 37280 lb  |
|                         |             | * Manual Weight |         | Tons  | 18.64     |

Comments

| Product                   | LD% | Qty   | UOM  | Rate | Tax | Amount | Origin      |
|---------------------------|-----|-------|------|------|-----|--------|-------------|
| 1 Cont. Soil Sp. W.-T 100 |     | 18.64 | Tons |      |     |        | WA-BELLEVUE |
| 2 EVF-P6-Environment 100  |     |       |      |      |     |        | WA-BELLEVUE |
| 3 LINER T SPW-LINER 100   |     | 18.64 | Tons |      |     |        | WA-BELLEVUE |
| 4 RAIL T SPW-RAIL BY 100  |     | 18.64 | Tons |      |     |        | WA-BELLEVUE |
| 5 RENT PER TON-RENT 100   |     | 18.64 | Tons |      |     |        | WA-BELLEVUE |

Driver's Signature



Columbia Ridge  
18177 Cedar Springs Lane  
Arlington, OR, 97812  
Ph: (541) 454-2030

Reprint  
Ticket# 704056

Customer Name SCHNITZER WEST SCHNITZER WEST Carrier 200  
Ticket Date 07/09/2021 Vehicle# 200195 Volume  
Payment Type Credit Account Container 200195  
Manual Ticket# 1022696 Billing # 0002843  
Hauling Ticket# Manifest  
Destination UP/CUST PO  
Profile 116109WA (LF01 - Contained-In Designated Solvent Contaminated Soil)  
Generator 168-SWB BELLEVUE LL LLC SWB BELLEVUE LL, LLC 10605 NE 8TH STREET BELLEVUE WA

| Time                    | Scale       | Operator        | Inbound | Gross | 80820 lb* |
|-------------------------|-------------|-----------------|---------|-------|-----------|
| In 07/08/2021 15:30:28  | Front Scale | jaday           |         | Tare  | 47860 lb* |
| Out 07/09/2021 15:30:28 |             | jaday           |         | Net   | 32960 lb  |
|                         |             | * Manual Weight |         | Tons  | 16.48     |

Comments

| Product                   | LD% | Qty   | UOM  | Rate | Tax | Amount | Origin      |
|---------------------------|-----|-------|------|------|-----|--------|-------------|
| 1 Cont. Soil Sp. W.-T 100 |     | 16.48 | Tons |      |     |        | WA-BELLEVUE |
| 2 EVF-P6-Environment 100  |     |       |      |      |     |        | WA-BELLEVUE |
| 3 LINER T SPW-LINER 100   |     | 16.48 | Tons |      |     |        | WA-BELLEVUE |
| 4 RAIL T SPW-RAIL BY 100  |     | 16.48 | Tons |      |     |        | WA-BELLEVUE |
| 5 RENT PER TON-RENT 100   |     | 16.48 | Tons |      |     |        | WA-BELLEVUE |

Driver's Signature



Columbia Ridge  
18177 Cedar Springs Lane  
Arlington, OR, 97812  
Ph: (541) 454-2030

Reprint  
Ticket# 704057

Customer Name SCHNITZER WEST SCHNITZER WEST Carrier 200  
Ticket Date 07/09/2021 Vehicle# 200201 Volume  
Payment Type Credit Account Container 200201  
Manual Ticket# 1022697 Billing # 0002843  
Hauling Ticket# Manifest  
Destination UP/CUST PO  
Profile 116109WA (LF01 - Contained-In Designated Solvent Contaminated Soil)  
Generator 168-SWB BELLEVUE LL LLC SWB BELLEVUE LL, LLC 10605 NE 8TH STREET BELLEVUE WA

| Time                    | Scale       | Operator        | Inbound | Gross | 83940 lb* |
|-------------------------|-------------|-----------------|---------|-------|-----------|
| In 07/08/2021 15:32:18  | Front Scale | jaday           |         | Tare  | 47040 lb* |
| Out 07/09/2021 15:32:18 |             | jaday           |         | Net   | 36900 lb  |
|                         |             | * Manual Weight |         | Tons  | 18.45     |

Comments

| Product                   | LD% | Qty   | UOM  | Rate | Tax | Amount | Origin      |
|---------------------------|-----|-------|------|------|-----|--------|-------------|
| 1 Cont. Soil Sp. W.-T 100 |     | 18.45 | Tons |      |     |        | WA-BELLEVUE |
| 2 EVF-P6-Environment 100  |     |       |      |      |     |        | WA-BELLEVUE |
| 3 LINER T SPW-LINER 100   |     | 18.45 | Tons |      |     |        | WA-BELLEVUE |
| 4 RAIL T SPW-RAIL BY 100  |     | 18.45 | Tons |      |     |        | WA-BELLEVUE |
| 5 RENT PER TON-RENT 100   |     | 18.45 | Tons |      |     |        | WA-BELLEVUE |

Driver's Signature



Columbia Ridge  
18177 Cedar Springs Lane  
Arlington, OR, 97812  
Ph: (541) 454-2030

Reprint  
Ticket# 704058

Customer Name SCHNITZER WEST SCHNITZER WEST Carrier 200  
Ticket Date 07/09/2021 Vehicle# 200203 Volume  
Payment Type Credit Account Container 200203  
Manual Ticket# 1022698 Billing # 0002843  
Hauling Ticket# Manifest  
Destination UP/CUST PO  
Profile 116109WA (LF01 - Contained-In Designated Solvent Contaminated Soil)  
Generator 168-SWB BELLEVUE LL LLC SWB BELLEVUE LL, LLC 10605 NE 8TH STREET BELLEVUE WA

Time Scale Operator Inbound Gross 86840 lb\*  
In 07/08/2021 15:33:40 Front Scale jaday 46520 lb\*  
Out 07/09/2021 15:33:40 jaday  
Net 40320 lb  
\* Manual Weight Tons 20.16

Comments

| Product                  | LD% | Qty   | UOM  | Rate | Tax | Amount | Origin      |
|--------------------------|-----|-------|------|------|-----|--------|-------------|
| 1 Cont Soil Sp. W.-T 100 |     | 20.16 | Tons |      |     |        | WA-BELLEVUE |
| 2 EVF-P6-Environment 100 |     |       |      |      |     |        | WA-BELLEVUE |
| 3 LINER T SPW-LINER 100  |     | 20.16 | Tons |      |     |        | WA-BELLEVUE |
| 4 RAIL T SPW-RAIL BY 100 |     | 20.16 | Tons |      |     |        | WA-BELLEVUE |
| 5 RENT PER TON-RENT 100  |     | 20.16 | Tons |      |     |        | WA-BELLEVUE |

Driver's Signature



Columbia Ridge  
18177 Cedar Springs Lane  
Arlington, OR, 97812  
Ph: (541) 454-2030

Reprint  
Ticket# 704060

Customer Name SCHNITZER WEST SCHNITZER WEST Carrier 200  
Ticket Date 07/09/2021 Vehicle# 200212 Volume  
Payment Type Credit Account Container 200212  
Manual Ticket# 1022699 Billing # 0002843  
Hauling Ticket# Manifest  
Destination UP/CUST PO  
Profile 116109WA (LF01 - Contained-In Designated Solvent Contaminated Soil)  
Generator 168-SWB BELLEVUE LL LLC SWB BELLEVUE LL, LLC 10605 NE 8TH STREET BELLEVUE WA

Time Scale Operator Inbound Gross 86440 lb\*  
In 07/08/2021 15:36:01 Front Scale jaday 47580 lb\*  
Out 07/09/2021 15:36:01 jaday  
Net 38860 lb  
\* Manual Weight Tons 19.43

Comments

| Product                  | LD% | Qty   | UOM  | Rate | Tax | Amount | Origin      |
|--------------------------|-----|-------|------|------|-----|--------|-------------|
| 1 Cont Soil Sp. W.-T 100 |     | 19.43 | Tons |      |     |        | WA-BELLEVUE |
| 2 EVF-P6-Environment 100 |     |       |      |      |     |        | WA-BELLEVUE |
| 3 LINER T SPW-LINER 100  |     | 19.43 | Tons |      |     |        | WA-BELLEVUE |
| 4 RAIL T SPW-RAIL BY 100 |     | 19.43 | Tons |      |     |        | WA-BELLEVUE |
| 5 RENT PER TON-RENT 100  |     | 19.43 | Tons |      |     |        | WA-BELLEVUE |

Driver's Signature



Columbia Ridge  
18177 Cedar Springs Lane  
Arlington, OR, 97812  
Ph: (541) 454-2030

Reprint  
Ticket# 704061

Customer Name SCHNITZER WEST SCHNITZER WEST Carrier 200  
Ticket Date 07/09/2021 Vehicle# 200216 Volume  
Payment Type Credit Account Container 200216  
Manual Ticket# 1022700 Billing # 0002843  
Hauling Ticket# Manifest  
Destination UP/CUST PO  
Profile 116109WA (LF01 - Contained-In Designated Solvent Contaminated Soil)  
Generator 168-SWB BELLEVUE LL LLC SWB BELLEVUE LL, LLC 10605 NE 8TH STREET BELLEVUE WA

Time Scale Operator Inbound Gross 85980 lb\*  
In 07/08/2021 15:37:39 Front Scale jaday 47420 lb\*  
Out 07/09/2021 15:37:39 jaday  
Net 38560 lb  
\* Manual Weight Tons 19.28

Comments

| Product                  | LD% | Qty   | UOM  | Rate | Tax | Amount | Origin      |
|--------------------------|-----|-------|------|------|-----|--------|-------------|
| 1 Cont Soil Sp. W.-T 100 |     | 19.28 | Tons |      |     |        | WA-BELLEVUE |
| 2 EVF-P6-Environment 100 |     |       |      |      |     |        | WA-BELLEVUE |
| 3 LINER T SPW-LINER 100  |     | 19.28 | Tons |      |     |        | WA-BELLEVUE |
| 4 RAIL T SPW-RAIL BY 100 |     | 19.28 | Tons |      |     |        | WA-BELLEVUE |
| 5 RENT PER TON-RENT 100  |     | 19.28 | Tons |      |     |        | WA-BELLEVUE |

Driver's Signature



Columbia Ridge  
18177 Cedar Springs Lane  
Arlington, OR, 97812  
Ph: (541) 454-2030

Reprint  
Ticket# 704062

Customer Name SCHNITZER WEST SCHNITZER WEST Carrier 200  
Ticket Date 07/09/2021 Vehicle# 200224 Volume  
Payment Type Credit Account Container 200224  
Manual Ticket# 1022701 Billing # 0002843  
Hauling Ticket# Manifest  
Destination UP/CUST PO  
Profile 116109WA (LF01 - Contained-In Designated Solvent Contaminated Soil)  
Generator 168-SWB BELLEVUE LL LLC SWB BELLEVUE LL, LLC 10605 NE 8TH STREET BELLEVUE WA

Time Scale Operator Inbound Gross 85880 lb\*  
In 07/08/2021 15:38:59 Front Scale jaday 48600 lb\*  
Out 07/09/2021 15:38:59 jaday  
Net 37280 lb  
\* Manual Weight Tons 18.64

Comments

| Product                  | LD% | Qty   | UOM  | Rate | Tax | Amount | Origin      |
|--------------------------|-----|-------|------|------|-----|--------|-------------|
| 1 Cont Soil Sp. W.-T 100 |     | 18.64 | Tons |      |     |        | WA-BELLEVUE |
| 2 EVF-P6-Environment 100 |     |       |      |      |     |        | WA-BELLEVUE |
| 3 LINER T SPW-LINER 100  |     | 18.64 | Tons |      |     |        | WA-BELLEVUE |
| 4 RAIL T SPW-RAIL BY 100 |     | 18.64 | Tons |      |     |        | WA-BELLEVUE |
| 5 RENT PER TON-RENT 100  |     | 18.64 | Tons |      |     |        | WA-BELLEVUE |

Driver's Signature



Columbia Ridge  
18177 Cedar Springs Lane  
Arlington, OR, 97812  
Ph: (541) 454-2030

Reprint  
Ticket# 704063

Customer Name SCHNITZER WEST SCHNITZER WEST Carrier 200  
Ticket Date 07/11/2021 Vehicle# 200230 Volume  
Payment Type Credit Account Container 200230  
Manual Ticket# 1022702 Billing # 0002843  
Hauling Ticket# Manifest  
Destination UP/CUST PO  
Profile 116109WA (LF01 - Contained-In Designated Solvent Contaminated Soil)  
Generator 168-SWB BELLEVUE LL LLC SWB BELLEVUE LL, LLC 10605 NE 8TH STREET BELLEVUE WA

| Time                    | Scale       | Operator        | Inbound | Gross | 84160 lb* |
|-------------------------|-------------|-----------------|---------|-------|-----------|
| In 07/10/2021 15:40:25  | Front Scale | jaday           |         | Tare  | 47400 lb* |
| Out 07/11/2021 15:40:25 |             | jaday           |         | Net   | 36760 lb  |
|                         |             | * Manual Weight |         | Tons  | 18.38     |

Comments

| Product                   | LD% | Qty   | UOM  | Rate | Tax | Amount | Origin      |
|---------------------------|-----|-------|------|------|-----|--------|-------------|
| 1 Cont. Soil Sp. W.-T 100 |     | 18.38 | Tons |      |     |        | WA-BELLEVUE |
| 2 EVF-P6-Environment 100  |     |       |      |      |     |        | WA-BELLEVUE |
| 3 LINER T SPW-LINER 100   |     | 18.38 | Tons |      |     |        | WA-BELLEVUE |
| 4 RAIL T SPW-RAIL BY 100  |     | 18.38 | Tons |      |     |        | WA-BELLEVUE |
| 5 RENT PER TON-RENT 100   |     | 18.38 | Tons |      |     |        | WA-BELLEVUE |

Driver's Signature



Columbia Ridge  
18177 Cedar Springs Lane  
Arlington, OR, 97812  
Ph: (541) 454-2030

Reprint  
Ticket# 704064

Customer Name SCHNITZER WEST SCHNITZER WEST Carrier 200  
Ticket Date 07/12/2021 Vehicle# 200145 Volume  
Payment Type Credit Account Container 200145  
Manual Ticket# 1022816 Billing # 0002843  
Hauling Ticket# Manifest  
Destination UP/CUST PO  
Profile 116109WA (LF01 - Contained-In Designated Solvent Contaminated Soil)  
Generator 168-SWB BELLEVUE LL LLC SWB BELLEVUE LL, LLC 10605 NE 8TH STREET BELLEVUE WA

| Time                    | Scale       | Operator        | Inbound | Gross | 85940 lb* |
|-------------------------|-------------|-----------------|---------|-------|-----------|
| In 07/09/2021 15:42:16  | Front Scale | jaday           |         | Tare  | 48880 lb* |
| Out 07/12/2021 15:42:16 |             | jaday           |         | Net   | 37060 lb  |
|                         |             | * Manual Weight |         | Tons  | 18.53     |

Comments

| Product                   | LD% | Qty   | UOM  | Rate | Tax | Amount | Origin      |
|---------------------------|-----|-------|------|------|-----|--------|-------------|
| 1 Cont. Soil Sp. W.-T 100 |     | 18.53 | Tons |      |     |        | WA-BELLEVUE |
| 2 EVF-P6-Environment 100  |     |       |      |      |     |        | WA-BELLEVUE |
| 3 LINER T SPW-LINER 100   |     | 18.53 | Tons |      |     |        | WA-BELLEVUE |
| 4 RAIL T SPW-RAIL BY 100  |     | 18.53 | Tons |      |     |        | WA-BELLEVUE |
| 5 RENT PER TON-RENT 100   |     | 18.53 | Tons |      |     |        | WA-BELLEVUE |

Driver's Signature



Columbia Ridge  
18177 Cedar Springs Lane  
Arlington, OR, 97812  
Ph: (541) 454-2030

Reprint  
Ticket# 704065

Customer Name SCHNITZER WEST SCHNITZER WEST Carrier 200  
Ticket Date 07/12/2021 Vehicle# 200225 Volume  
Payment Type Credit Account Container 200225  
Manual Ticket# 1022817 Billing # 0002843  
Hauling Ticket# Manifest  
Destination UP/CUST PO  
Profile 116109WA (LF01 - Contained-In Designated Solvent Contaminated Soil)  
Generator 168-SWB BELLEVUE LL LLC SWB BELLEVUE LL, LLC 10605 NE 8TH STREET BELLEVUE WA

| Time                    | Scale       | Operator        | Inbound | Gross | 86980 lb* |
|-------------------------|-------------|-----------------|---------|-------|-----------|
| In 07/09/2021 15:43:50  | Front Scale | jaday           |         | Tare  | 47680 lb* |
| Out 07/12/2021 15:43:50 |             | jaday           |         | Net   | 39300 lb  |
|                         |             | * Manual Weight |         | Tons  | 19.65     |

Comments

| Product                   | LD% | Qty   | UOM  | Rate | Tax | Amount | Origin      |
|---------------------------|-----|-------|------|------|-----|--------|-------------|
| 1 Cont. Soil Sp. W.-T 100 |     | 19.65 | Tons |      |     |        | WA-BELLEVUE |
| 2 EVF-P6-Environment 100  |     |       |      |      |     |        | WA-BELLEVUE |
| 3 LINER T SPW-LINER 100   |     | 19.65 | Tons |      |     |        | WA-BELLEVUE |
| 4 RAIL T SPW-RAIL BY 100  |     | 19.65 | Tons |      |     |        | WA-BELLEVUE |
| 5 RENT PER TON-RENT 100   |     | 19.65 | Tons |      |     |        | WA-BELLEVUE |

Driver's Signature



Columbia Ridge  
18177 Cedar Springs Lane  
Arlington, OR, 97812  
Ph: (541) 454-2030

Reprint  
Ticket# 704066

Customer Name SCHNITZER WEST SCHNITZER WEST Carrier 405  
Ticket Date 07/12/2021 Vehicle# 405011 Volume  
Payment Type Credit Account Container 405011  
Manual Ticket# 1022818 Billing # 0002843  
Hauling Ticket# Manifest  
Destination UP/CUST PO  
Profile 116109WA (LF01 - Contained-In Designated Solvent Contaminated Soil)  
Generator 168-SWB BELLEVUE LL LLC SWB BELLEVUE LL, LLC 10605 NE 8TH STREET BELLEVUE WA

| Time                    | Scale       | Operator        | Inbound | Gross | 99040 lb* |
|-------------------------|-------------|-----------------|---------|-------|-----------|
| In 07/09/2021 15:45:13  | Front Scale | jaday           |         | Tare  | 50980 lb* |
| Out 07/12/2021 15:45:13 |             | jaday           |         | Net   | 48060 lb  |
|                         |             | * Manual Weight |         | Tons  | 24.03     |

Comments

| Product                   | LD% | Qty   | UOM  | Rate | Tax | Amount | Origin      |
|---------------------------|-----|-------|------|------|-----|--------|-------------|
| 1 Cont. Soil Sp. W.-T 100 |     | 24.03 | Tons |      |     |        | WA-BELLEVUE |
| 2 EVF-P6-Environment 100  |     |       |      |      |     |        | WA-BELLEVUE |
| 3 LINER T SPW-LINER 100   |     | 24.03 | Tons |      |     |        | WA-BELLEVUE |
| 4 RAIL T SPW-RAIL BY 100  |     | 24.03 | Tons |      |     |        | WA-BELLEVUE |
| 5 RENT PER TON-RENT 100   |     | 24.03 | Tons |      |     |        | WA-BELLEVUE |

Driver's Signature



Columbia Ridge  
18177 Cedar Springs Lane  
Arlington, OR, 97812  
Ph: (541) 454-2030

Reprint  
Ticket# 704067

Customer Name SCHNITZER WEST SCHNITZER WEST Carrier 405  
Ticket Date 07/12/2021 Vehicle# 405005 Volume  
Payment Type Credit Account Container 405005  
Manual Ticket# 1022932 Billing # 0002843  
Hauling Ticket# Manifest  
Destination UP/CUST PO  
Profile 116109WA (LF01 - Contained-In Designated Solvent Contaminated Soil)  
Generator 168-SWB BELLEVUE LL LLC SWB BELLEVUE LL, LLC 10605 NE 8TH STREET BELLEVUE WA

| Time                    | Scale       | Operator        | Inbound | Gross | 105520 lb* |
|-------------------------|-------------|-----------------|---------|-------|------------|
| In 07/12/2021 15:46:29  | Front Scale | jaday           |         | Tare  | 50500 lb*  |
| Out 07/12/2021 15:46:29 |             | jaday           |         | Net   | 55020 lb   |
|                         |             | * Manual Weight |         | Tons  | 27.51      |

Comments

| Product                   | LD% | Qty   | UOM  | Rate | Tax | Amount | Origin      |
|---------------------------|-----|-------|------|------|-----|--------|-------------|
| 1 Cont. Soil Sp. W.-T 100 |     | 27.51 | Tons |      |     |        | WA-BELLEVUE |
| 2 EVF-P6-Environment 100  |     |       |      |      |     |        | WA-BELLEVUE |
| 3 LINER T SPW-LINER 100   |     | 27.51 | Tons |      |     |        | WA-BELLEVUE |
| 4 RAIL T SPW-RAIL BY 100  |     | 27.51 | Tons |      |     |        | WA-BELLEVUE |
| 5 RENT PER TON-RENT 100   |     | 27.51 | Tons |      |     |        | WA-BELLEVUE |

Driver's Signature



Columbia Ridge  
18177 Cedar Springs Lane  
Arlington, OR, 97812  
Ph: (541) 454-2030

Reprint  
Ticket# 704068

Customer Name SCHNITZER WEST SCHNITZER WEST Carrier 405  
Ticket Date 07/12/2021 Vehicle# 405017 Volume  
Payment Type Credit Account Container 405017  
Manual Ticket# 1022933 Billing # 0002843  
Hauling Ticket# Manifest  
Destination UP/CUST PO  
Profile 116109WA (LF01 - Contained-In Designated Solvent Contaminated Soil)  
Generator 168-SWB BELLEVUE LL LLC SWB BELLEVUE LL, LLC 10605 NE 8TH STREET BELLEVUE WA

| Time                    | Scale       | Operator        | Inbound | Gross | 109200 lb* |
|-------------------------|-------------|-----------------|---------|-------|------------|
| In 07/12/2021 15:47:39  | Front Scale | jaday           |         | Tare  | 51200 lb*  |
| Out 07/12/2021 15:47:39 |             | jaday           |         | Net   | 58000 lb   |
|                         |             | * Manual Weight |         | Tons  | 29.00      |

Comments

| Product                   | LD% | Qty   | UOM  | Rate | Tax | Amount | Origin      |
|---------------------------|-----|-------|------|------|-----|--------|-------------|
| 1 Cont. Soil Sp. W.-T 100 |     | 29.00 | Tons |      |     |        | WA-BELLEVUE |
| 2 EVF-P6-Environment 100  |     |       |      |      |     |        | WA-BELLEVUE |
| 3 LINER T SPW-LINER 100   |     | 29.00 | Tons |      |     |        | WA-BELLEVUE |
| 4 RAIL T SPW-RAIL BY 100  |     | 29.00 | Tons |      |     |        | WA-BELLEVUE |
| 5 RENT PER TON-RENT 100   |     | 29.00 | Tons |      |     |        | WA-BELLEVUE |

Driver's Signature



Columbia Ridge  
18177 Cedar Springs Lane  
Arlington, OR, 97812  
Ph: (541) 454-2030

Reprint  
Ticket# 704204

Customer Name SCHNITZER WEST SCHNITZER WEST Carrier 200  
Ticket Date 07/13/2021 Vehicle# 200169 Volume  
Payment Type Credit Account Container 200169  
Manual Ticket# 1022458 Billing # 0002843  
Hauling Ticket# Manifest  
Destination UP/CUST PO  
Profile 116109WA (LF01 - Contained-In Designated Solvent Contaminated Soil)  
Generator 168-SWB BELLEVUE LL LLC SWB BELLEVUE LL, LLC 10605 NE 8TH STREET BELLEVUE WA

| Time                    | Scale       | Operator        | Inbound | Gross | 87680 lb* |
|-------------------------|-------------|-----------------|---------|-------|-----------|
| In 07/05/2021 12:56:22  | Front Scale | jaday           |         | Tare  | 47980 lb* |
| Out 07/13/2021 12:56:22 |             | jaday           |         | Net   | 39700 lb  |
|                         |             | * Manual Weight |         | Tons  | 19.85     |

Comments

| Product                   | LD% | Qty   | UOM  | Rate | Tax | Amount | Origin      |
|---------------------------|-----|-------|------|------|-----|--------|-------------|
| 1 Cont. Soil Sp. W.-T 100 |     | 19.85 | Tons |      |     |        | WA-BELLEVUE |
| 2 EVF-P6-Environment 100  |     |       |      |      |     |        | WA-BELLEVUE |
| 3 LINER T SPW-LINER 100   |     | 19.85 | Tons |      |     |        | WA-BELLEVUE |
| 4 RAIL T SPW-RAIL BY 100  |     | 19.85 | Tons |      |     |        | WA-BELLEVUE |
| 5 RENT PER TON-RENT 100   |     | 19.85 | Tons |      |     |        | WA-BELLEVUE |

Driver's Signature



Columbia Ridge  
18177 Cedar Springs Lane  
Arlington, OR, 97812  
Ph: (541) 454-2030

Reprint  
Ticket# 704206

Customer Name SCHNITZER WEST SCHNITZER WEST Carrier 200  
Ticket Date 07/13/2021 Vehicle# 200133 Volume  
Payment Type Credit Account Container 200133  
Manual Ticket# 1022859 Billing # 0002843  
Hauling Ticket# Manifest  
Destination UP/CUST PO  
Profile 116109WA (LF01 - Contained-In Designated Solvent Contaminated Soil)  
Generator 168-SWB BELLEVUE LL LLC SWB BELLEVUE LL, LLC 10605 NE 8TH STREET BELLEVUE WA

| Time                    | Scale       | Operator        | Inbound | Gross | 87120 lb* |
|-------------------------|-------------|-----------------|---------|-------|-----------|
| In 07/10/2021 13:01:22  | Front Scale | jaday           |         | Tare  | 46600 lb* |
| Out 07/13/2021 13:01:22 |             | jaday           |         | Net   | 40520 lb  |
|                         |             | * Manual Weight |         | Tons  | 20.26     |

Comments

| Product                   | LD% | Qty   | UOM  | Rate | Tax | Amount | Origin      |
|---------------------------|-----|-------|------|------|-----|--------|-------------|
| 1 Cont. Soil Sp. W.-T 100 |     | 20.26 | Tons |      |     |        | WA-BELLEVUE |
| 2 EVF-P6-Environment 100  |     |       |      |      |     |        | WA-BELLEVUE |
| 3 LINER T SPW-LINER 100   |     | 20.26 | Tons |      |     |        | WA-BELLEVUE |
| 4 RAIL T SPW-RAIL BY 100  |     | 20.26 | Tons |      |     |        | WA-BELLEVUE |
| 5 RENT PER TON-RENT 100   |     | 20.26 | Tons |      |     |        | WA-BELLEVUE |

Driver's Signature



Columbia Ridge  
18177 Cedar Springs Lane  
Arlington, OR, 97812  
Ph: (541) 454-2030

Reprint  
Ticket# 704207

Customer Name SCHNITZER WEST SCHNITZER WEST Carrier 200  
Ticket Date 07/13/2021 Vehicle# 200206 Volume  
Payment Type Credit Account Container 200206  
Manual Ticket# 1022860 Billing # 0002843  
Hauling Ticket# Manifest  
Destination UP/CUST PO  
Profile 116109WA (LF01 - Contained-In Designated Solvent Contaminated Soil)  
Generator 168-SWB BELLEVUE LL LLC SWB BELLEVUE LL, LLC 10605 NE 8TH STREET BELLEVUE WA

| Time                    | Scale       | Operator        | Inbound | Gross | 83360 lb* |
|-------------------------|-------------|-----------------|---------|-------|-----------|
| In 07/10/2021 13:02:54  | Front Scale | jaday           |         | Tare  | 46820 lb* |
| Out 07/13/2021 13:02:54 |             | jaday           |         | Net   | 36540 lb  |
|                         |             | * Manual Weight |         | Tons  | 18.27     |

Comments

| Product                   | LD% | Qty   | UOM  | Rate | Tax | Amount | Origin      |
|---------------------------|-----|-------|------|------|-----|--------|-------------|
| 1 Cont. Soil Sp. W.-T 100 |     | 18.27 | Tons |      |     |        | WA-BELLEVUE |
| 2 EVF-P6-Environment 100  |     |       |      |      |     |        | WA-BELLEVUE |
| 3 LINER T SPW-LINER 100   |     | 18.27 | Tons |      |     |        | WA-BELLEVUE |
| 4 RAIL T SPW-RAIL BY 100  |     | 18.27 | Tons |      |     |        | WA-BELLEVUE |
| 5 RENT PER TON-RENT 100   |     | 18.27 | Tons |      |     |        | WA-BELLEVUE |

Driver's Signature



Columbia Ridge  
18177 Cedar Springs Lane  
Arlington, OR, 97812  
Ph: (541) 454-2030

Reprint  
Ticket# 704208

Customer Name SCHNITZER WEST SCHNITZER WEST Carrier 400  
Ticket Date 07/13/2021 Vehicle# 400500 Volume  
Payment Type Credit Account Container 400500  
Manual Ticket# 1022931 Billing # 0002843  
Hauling Ticket# Manifest  
Destination UP/CUST PO  
Profile 116109WA (LF01 - Contained-In Designated Solvent Contaminated Soil)  
Generator 168-SWB BELLEVUE LL LLC SWB BELLEVUE LL, LLC 10605 NE 8TH STREET BELLEVUE WA

| Time                    | Scale       | Operator        | Inbound | Gross | 104160 lb* |
|-------------------------|-------------|-----------------|---------|-------|------------|
| In 07/12/2021 13:05:37  | Front Scale | jaday           |         | Tare  | 51740 lb*  |
| Out 07/13/2021 13:05:37 |             | jaday           |         | Net   | 52420 lb   |
|                         |             | * Manual Weight |         | Tons  | 26.21      |

Comments

| Product                   | LD% | Qty   | UOM  | Rate | Tax | Amount | Origin      |
|---------------------------|-----|-------|------|------|-----|--------|-------------|
| 1 Cont. Soil Sp. W.-T 100 |     | 26.21 | Tons |      |     |        | WA-BELLEVUE |
| 2 EVF-P6-Environment 100  |     |       |      |      |     |        | WA-BELLEVUE |
| 3 LINER T SPW-LINER 100   |     | 26.21 | Tons |      |     |        | WA-BELLEVUE |
| 4 RAIL T SPW-RAIL BY 100  |     | 26.21 | Tons |      |     |        | WA-BELLEVUE |
| 5 RENT PER TON-RENT 100   |     | 26.21 | Tons |      |     |        | WA-BELLEVUE |

Driver's Signature



Columbia Ridge  
18177 Cedar Springs Lane  
Arlington, OR, 97812  
Ph: (541) 454-2030

Reprint  
Ticket# 704209

Customer Name SCHNITZER WEST SCHNITZER WEST Carrier 405  
Ticket Date 07/13/2021 Vehicle# 405020 Volume  
Payment Type Credit Account Container 405020  
Manual Ticket# 1022934 Billing # 0002843  
Hauling Ticket# Manifest  
Destination UP/CUST PO  
Profile 116109WA (LF01 - Contained-In Designated Solvent Contaminated Soil)  
Generator 168-SWB BELLEVUE LL LLC SWB BELLEVUE LL, LLC 10605 NE 8TH STREET BELLEVUE WA

| Time                    | Scale       | Operator        | Inbound | Gross | 98240 lb* |
|-------------------------|-------------|-----------------|---------|-------|-----------|
| In 07/12/2021 13:07:05  | Front Scale | jaday           |         | Tare  | 52300 lb* |
| Out 07/13/2021 13:07:05 |             | jaday           |         | Net   | 45940 lb  |
|                         |             | * Manual Weight |         | Tons  | 22.97     |

Comments

| Product                   | LD% | Qty   | UOM  | Rate | Tax | Amount | Origin      |
|---------------------------|-----|-------|------|------|-----|--------|-------------|
| 1 Cont. Soil Sp. W.-T 100 |     | 22.97 | Tons |      |     |        | WA-BELLEVUE |
| 2 EVF-P6-Environment 100  |     |       |      |      |     |        | WA-BELLEVUE |
| 3 LINER T SPW-LINER 100   |     | 22.97 | Tons |      |     |        | WA-BELLEVUE |
| 4 RAIL T SPW-RAIL BY 100  |     | 22.97 | Tons |      |     |        | WA-BELLEVUE |
| 5 RENT PER TON-RENT 100   |     | 22.97 | Tons |      |     |        | WA-BELLEVUE |

Driver's Signature



Columbia Ridge  
18177 Cedar Springs Lane  
Arlington, OR, 97812  
Ph: (541) 454-2030

Reprint  
Ticket# 704517

Customer Name SCHNITZER WEST SCHNITZER WEST Carrier 405  
Ticket Date 07/14/2021 Vehicle# 405009 Volume  
Payment Type Credit Account Container 405009  
Manual Ticket# 1023046 Billing # 0002843  
Hauling Ticket# Manifest  
Destination UP/CUST PO  
Profile 116109WA (LF01 - Contained-In Designated Solvent Contaminated Soil)  
Generator 168-SWB BELLEVUE LL LLC SWB BELLEVUE LL, LLC 10605 NE 8TH STREET BELLEVUE WA

| Time                    | Scale       | Operator        | Inbound | Gross | 97780 lb* |
|-------------------------|-------------|-----------------|---------|-------|-----------|
| In 07/13/2021 09:49:41  | Front Scale | jaday           |         | Tare  | 50840 lb* |
| Out 07/14/2021 09:49:41 |             | jaday           |         | Net   | 46940 lb  |
|                         |             | * Manual Weight |         | Tons  | 23.47     |

Comments

| Product                   | LD% | Qty   | UOM  | Rate | Tax | Amount | Origin      |
|---------------------------|-----|-------|------|------|-----|--------|-------------|
| 1 Cont. Soil Sp. W.-T 100 |     | 23.47 | Tons |      |     |        | WA-BELLEVUE |
| 2 EVF-P6-Environment 100  |     |       |      |      |     |        | WA-BELLEVUE |
| 3 LINER T SPW-LINER 100   |     | 23.47 | Tons |      |     |        | WA-BELLEVUE |
| 4 RAIL T SPW-RAIL BY 100  |     | 23.47 | Tons |      |     |        | WA-BELLEVUE |
| 5 RENT PER TON-RENT 100   |     | 23.47 | Tons |      |     |        | WA-BELLEVUE |

Driver's Signature



Columbia Ridge  
18177 Cedar Springs Lane  
Arlington, OR, 97812  
Ph: (541) 454-2030

Reprint  
Ticket# 704518

Customer Name SCHNITZER WEST SCHNITZER WEST Carrier 405  
Ticket Date 07/14/2021 Vehicle# 405015 Volume  
Payment Type Credit Account Container 405015  
Manual Ticket# 1023047 Billing # 0002843  
Hauling Ticket# Manifest  
Destination UP/CUST PO  
Profile 116109WA (LF01 - Contained-In Designated Solvent Contaminated Soil)  
Generator 168-SWB BELLEVUE LL LLC SWB BELLEVUE LL, LLC 10605 NE 8TH STREET BELLEVUE WA

| Time                    | Scale       | Operator        | Inbound | Gross | 98140 lb* |
|-------------------------|-------------|-----------------|---------|-------|-----------|
| In 07/13/2021 09:51:24  | Front Scale | jaday           |         | Tare  | 51480 lb* |
| Out 07/14/2021 09:51:24 |             | jaday           |         | Net   | 46660 lb  |
|                         |             | * Manual Weight |         | Tons  | 23.33     |

Comments

| Product                   | LD% | Qty   | UOM  | Rate | Tax | Amount | Origin      |
|---------------------------|-----|-------|------|------|-----|--------|-------------|
| 1 Cont. Soil Sp. W.-T 100 |     | 23.33 | Tons |      |     |        | WA-BELLEVUE |
| 2 EVF-P6-Environment 100  |     |       |      |      |     |        | WA-BELLEVUE |
| 3 LINER T SPW-LINER 100   |     | 23.33 | Tons |      |     |        | WA-BELLEVUE |
| 4 RAIL T SPW-RAIL BY 100  |     | 23.33 | Tons |      |     |        | WA-BELLEVUE |
| 5 RENT PER TON-RENT 100   |     | 23.33 | Tons |      |     |        | WA-BELLEVUE |

Driver's Signature



Columbia Ridge  
18177 Cedar Springs Lane  
Arlington, OR, 97812  
Ph: (541) 454-2030

Reprint  
Ticket# 704519

Customer Name SCHNITZER WEST SCHNITZER WEST Carrier 405  
Ticket Date 07/14/2021 Vehicle# 405019 Volume  
Payment Type Credit Account Container 405019  
Manual Ticket# 1023048 Billing # 0002843  
Hauling Ticket# Manifest  
Destination UP/CUST PO  
Profile 116109WA (LF01 - Contained-In Designated Solvent Contaminated Soil)  
Generator 168-SWB BELLEVUE LL LLC SWB BELLEVUE LL, LLC 10605 NE 8TH STREET BELLEVUE WA

| Time                    | Scale       | Operator        | Inbound | Gross | 93780 lb* |
|-------------------------|-------------|-----------------|---------|-------|-----------|
| In 07/13/2021 09:59:40  | Front Scale | jaday           |         | Tare  | 51480 lb* |
| Out 07/14/2021 09:59:40 |             | jaday           |         | Net   | 42300 lb  |
|                         |             | * Manual Weight |         | Tons  | 21.15     |

Comments

| Product                   | LD% | Qty   | UOM  | Rate | Tax | Amount | Origin      |
|---------------------------|-----|-------|------|------|-----|--------|-------------|
| 1 Cont. Soil Sp. W.-T 100 |     | 21.15 | Tons |      |     |        | WA-BELLEVUE |
| 2 EVF-P6-Environment 100  |     |       |      |      |     |        | WA-BELLEVUE |
| 3 LINER T SPW-LINER 100   |     | 21.15 | Tons |      |     |        | WA-BELLEVUE |
| 4 RAIL T SPW-RAIL BY 100  |     | 21.15 | Tons |      |     |        | WA-BELLEVUE |
| 5 RENT PER TON-RENT 100   |     | 21.15 | Tons |      |     |        | WA-BELLEVUE |

Driver's Signature



Columbia Ridge  
18177 Cedar Springs Lane  
Arlington, OR, 97812  
Ph: (541) 454-2030

Reprint  
Ticket# 704520

Customer Name SCHNITZER WEST SCHNITZER WEST Carrier 405  
Ticket Date 07/14/2021 Vehicle# 405016 Volume  
Payment Type Credit Account Container 405016  
Manual Ticket# 1023164 Billing # 0002843  
Hauling Ticket# Manifest  
Destination UP/CUST PO  
Profile 116109WA (LF01 - Contained-In Designated Solvent Contaminated Soil)  
Generator 168-SWB BELLEVUE LL LLC SWB BELLEVUE LL, LLC 10605 NE 8TH STREET BELLEVUE WA

| Time                    | Scale       | Operator        | Inbound | Gross | 94280 lb* |
|-------------------------|-------------|-----------------|---------|-------|-----------|
| In 07/13/2021 10:01:11  | Front Scale | jaday           |         | Tare  | 50280 lb* |
| Out 07/14/2021 10:01:11 |             | jaday           |         | Net   | 44000 lb  |
|                         |             | * Manual Weight |         | Tons  | 22.00     |

Comments

| Product                   | LD% | Qty   | UOM  | Rate | Tax | Amount | Origin      |
|---------------------------|-----|-------|------|------|-----|--------|-------------|
| 1 Cont. Soil Sp. W.-T 100 |     | 22.00 | Tons |      |     |        | WA-BELLEVUE |
| 2 EVF-P6-Environment 100  |     |       |      |      |     |        | WA-BELLEVUE |
| 3 LINER T SPW-LINER 100   |     | 22.00 | Tons |      |     |        | WA-BELLEVUE |
| 4 RAIL T SPW-RAIL BY 100  |     | 22.00 | Tons |      |     |        | WA-BELLEVUE |
| 5 RENT PER TON-RENT 100   |     | 22.00 | Tons |      |     |        | WA-BELLEVUE |

Driver's Signature



Columbia Ridge  
18177 Cedar Springs Lane  
Arlington, OR, 97812  
Ph: (541) 454-2030

Reprint  
Ticket# 704823

Customer Name SCHNITZER WEST SCHNITZER WEST Carrier 400  
Ticket Date 07/15/2021 Vehicle# 400501 Volume  
Payment Type Credit Account Container 400501  
Manual Ticket# 1023169 Billing # 0002843  
Hauling Ticket# Manifest  
Destination UP/CUST PO  
Profile 116109WA (LF01 - Contained-In Designated Solvent Contaminated Soil)  
Generator 168-SWB BELLEVUE LL LLC SWB BELLEVUE LL, LLC 10605 NE 8TH STREET BELLEVUE WA

| Time                    | Scale       | Operator        | Inbound | Gross | 101140 lb* |
|-------------------------|-------------|-----------------|---------|-------|------------|
| In 07/14/2021 12:28:18  | Front Scale | jaday           |         | Tare  | 51460 lb*  |
| Out 07/15/2021 12:28:18 |             | jaday           |         | Net   | 49690 lb   |
|                         |             | * Manual Weight |         | Tons  | 24.84      |

Comments

| Product                   | LD% | Qty   | UOM  | Rate | Tax | Amount | Origin      |
|---------------------------|-----|-------|------|------|-----|--------|-------------|
| 1 Cont. Soil Sp. W.-T 100 |     | 24.84 | Tons |      |     |        | WA-BELLEVUE |
| 2 EVF-P6-Environment 100  |     |       |      |      |     |        | WA-BELLEVUE |
| 3 LINER T SPW-LINER 100   |     | 24.84 | Tons |      |     |        | WA-BELLEVUE |
| 4 RAIL T SPW-RAIL BY 100  |     | 24.84 | Tons |      |     |        | WA-BELLEVUE |
| 5 RENT PER TON-RENT 100   |     | 24.84 | Tons |      |     |        | WA-BELLEVUE |

Driver's Signature



Columbia Ridge  
18177 Cedar Springs Lane  
Arlington, OR, 97812  
Ph: (541) 454-2030

Reprint  
Ticket# 704824

Customer Name SCHNITZER WEST SCHNITZER WEST Carrier 405  
Ticket Date 07/15/2021 Vehicle# 405004 Volume  
Payment Type Credit Account Container 405004  
Manual Ticket# 1023170 Billing # 0002843  
Hauling Ticket# Manifest  
Destination UP/CUST PO  
Profile 116109WA (LF01 - Contained-In Designated Solvent Contaminated Soil)  
Generator 168-SWB BELLEVUE LL LLC SWB BELLEVUE LL, LLC 10605 NE 8TH STREET BELLEVUE WA

| Time                    | Scale       | Operator        | Inbound | Gross | 104400 lb* |
|-------------------------|-------------|-----------------|---------|-------|------------|
| In 07/14/2021 12:30:35  | Front Scale | jaday           |         | Tare  | 51260 lb*  |
| Out 07/15/2021 12:30:35 |             | jaday           |         | Net   | 53140 lb   |
|                         |             | * Manual Weight |         | Tons  | 26.57      |

Comments

| Product                  | LD% | Qty   | UOM  | Rate | Tax | Amount | Origin      |
|--------------------------|-----|-------|------|------|-----|--------|-------------|
| 1 Cont Soil Sp. W.-T 100 |     | 26.57 | Tons |      |     |        | WA-BELLEVUE |
| 2 EVF-P6-Environment 100 |     |       |      |      |     |        | WA-BELLEVUE |
| 3 LINER T SPW-LINER 100  |     | 26.57 | Tons |      |     |        | WA-BELLEVUE |
| 4 RAIL T SPW-RAIL BY 100 |     | 26.57 | Tons |      |     |        | WA-BELLEVUE |
| 5 RENT PER TON-RENT 100  |     | 26.57 | Tons |      |     |        | WA-BELLEVUE |

Driver's Signature



Columbia Ridge  
18177 Cedar Springs Lane  
Arlington, OR, 97812  
Ph: (541) 454-2030

Reprint  
Ticket# 704825

Customer Name SCHNITZER WEST SCHNITZER WEST Carrier 405  
Ticket Date 07/15/2021 Vehicle# 405006 Volume  
Payment Type Credit Account Container 405006  
Manual Ticket# 1023171 Billing # 0002843  
Hauling Ticket# Manifest  
Destination UP/CUST PO  
Profile 116109WA (LF01 - Contained-In Designated Solvent Contaminated Soil)  
Generator 168-SWB BELLEVUE LL LLC SWB BELLEVUE LL, LLC 10605 NE 8TH STREET BELLEVUE WA

| Time                    | Scale       | Operator        | Inbound | Gross | 96160 lb* |
|-------------------------|-------------|-----------------|---------|-------|-----------|
| In 07/14/2021 12:31:57  | Front Scale | jaday           |         | Tare  | 51260 lb* |
| Out 07/15/2021 12:31:57 |             | jaday           |         | Net   | 44900 lb  |
|                         |             | * Manual Weight |         | Tons  | 22.45     |

Comments

| Product                  | LD% | Qty   | UOM  | Rate | Tax | Amount | Origin      |
|--------------------------|-----|-------|------|------|-----|--------|-------------|
| 1 Cont Soil Sp. W.-T 100 |     | 22.45 | Tons |      |     |        | WA-BELLEVUE |
| 2 EVF-P6-Environment 100 |     |       |      |      |     |        | WA-BELLEVUE |
| 3 LINER T SPW-LINER 100  |     | 22.45 | Tons |      |     |        | WA-BELLEVUE |
| 4 RAIL T SPW-RAIL BY 100 |     | 22.45 | Tons |      |     |        | WA-BELLEVUE |
| 5 RENT PER TON-RENT 100  |     | 22.45 | Tons |      |     |        | WA-BELLEVUE |

Driver's Signature



Columbia Ridge  
18177 Cedar Springs Lane  
Arlington, OR, 97812  
Ph: (541) 454-2030

Reprint  
Ticket# 704987

Customer Name SCHNITZER WEST SCHNITZER WEST Carrier 200  
Ticket Date 07/16/2021 Vehicle# 200193 Volume  
Payment Type Credit Account Container 200193  
Manual Ticket# 1023225 Billing # 0002843  
Hauling Ticket# Manifest  
Destination UP/CUST PO  
Profile 116109WA (LF01 - Contained-In Designated Solvent Contaminated Soil)  
Generator 168-SWB BELLEVUE LL LLC SWB BELLEVUE LL, LLC 10605 NE 8TH STREET BELLEVUE WA

| Time                    | Scale       | Operator        | Inbound | Gross | 82140 lb* |
|-------------------------|-------------|-----------------|---------|-------|-----------|
| In 07/15/2021 14:23:16  | Front Scale | jaday           |         | Tare  | 47560 lb* |
| Out 07/16/2021 14:23:16 |             | jaday           |         | Net   | 34590 lb  |
|                         |             | * Manual Weight |         | Tons  | 17.29     |

Comments

| Product                  | LD% | Qty   | UOM  | Rate | Tax | Amount | Origin      |
|--------------------------|-----|-------|------|------|-----|--------|-------------|
| 1 Cont Soil Sp. W.-T 100 |     | 17.29 | Tons |      |     |        | WA-BELLEVUE |
| 2 EVF-P6-Environment 100 |     |       |      |      |     |        | WA-BELLEVUE |
| 3 LINER T SPW-LINER 100  |     | 17.29 | Tons |      |     |        | WA-BELLEVUE |
| 4 RAIL T SPW-RAIL BY 100 |     | 17.29 | Tons |      |     |        | WA-BELLEVUE |
| 5 RENT PER TON-RENT 100  |     | 17.29 | Tons |      |     |        | WA-BELLEVUE |

Driver's Signature



Columbia Ridge  
18177 Cedar Springs Lane  
Arlington, OR, 97812  
Ph: (541) 454-2030

Reprint  
Ticket# 704988

Customer Name SCHNITZER WEST SCHNITZER WEST Carrier 200  
Ticket Date 07/16/2021 Vehicle# 200211 Volume  
Payment Type Credit Account Container 200211  
Manual Ticket# 1023226 Billing # 0002843  
Hauling Ticket# Manifest  
Destination UP/CUST PO  
Profile 116109WA (LF01 - Contained-In Designated Solvent Contaminated Soil)  
Generator 168-SWB BELLEVUE LL LLC SWB BELLEVUE LL, LLC 10605 NE 8TH STREET BELLEVUE WA

| Time                    | Scale       | Operator        | Inbound | Gross | 76080 lb* |
|-------------------------|-------------|-----------------|---------|-------|-----------|
| In 07/15/2021 14:25:53  | Front Scale | jaday           |         | Tare  | 47340 lb* |
| Out 07/16/2021 14:25:53 |             | jaday           |         | Net   | 28740 lb  |
|                         |             | * Manual Weight |         | Tons  | 14.37     |

Comments

| Product                  | LD% | Qty   | UOM  | Rate | Tax | Amount | Origin      |
|--------------------------|-----|-------|------|------|-----|--------|-------------|
| 1 Cont Soil Sp. W.-T 100 |     | 14.37 | Tons |      |     |        | WA-BELLEVUE |
| 2 EVF-P6-Environment 100 |     |       |      |      |     |        | WA-BELLEVUE |
| 3 LINER T SPW-LINER 100  |     | 14.37 | Tons |      |     |        | WA-BELLEVUE |
| 4 RAIL T SPW-RAIL BY 100 |     | 14.37 | Tons |      |     |        | WA-BELLEVUE |
| 5 RENT PER TON-RENT 100  |     | 14.37 | Tons |      |     |        | WA-BELLEVUE |

Driver's Signature





Columbia Ridge  
18177 Cedar Springs Lane  
Arlington, OR, 97812  
Ph: (541) 454-2030

Reprint  
Ticket# 704989

Customer Name SCHNITZER WEST SCHNITZER WEST Carrier 405  
Ticket Date 07/16/2021 Vehicle# 405011 Volume  
Payment Type Credit Account Container 405011  
Manual Ticket# 1023227 Billing # 0002843  
Hauling Ticket# Manifest  
Destination UP/CUST PO  
Profile 116109WA (LF01 - Contained-In Designated Solvent Contaminated Soil)  
Generator 168-SWB BELLEVUE LL LLC SWB BELLEVUE LL, LLC 10605 NE 8TH STREET BELLEVUE WA

| Time                    | Scale       | Operator | Inbound | Gross           | 105860 lb* |
|-------------------------|-------------|----------|---------|-----------------|------------|
| In 07/15/2021 14:27:50  | Front Scale | jaday    |         | Tare            | 50480 lb*  |
| Out 07/16/2021 14:27:50 |             | jaday    |         | Net             | 55380 lb   |
|                         |             |          |         | * Manual Weight | Tons 27.69 |

Comments

| Product                   | LD% | Qty   | UOM  | Rate | Tax | Amount | Origin      |
|---------------------------|-----|-------|------|------|-----|--------|-------------|
| 1 Cont. Soil Sp. W.-T 100 |     | 27.69 | Tons |      |     |        | WA-BELLEVUE |
| 2 EVF-P6-Environment 100  |     |       |      |      |     |        | WA-BELLEVUE |
| 3 LINER T SPW-LINER 100   |     | 27.69 | Tons |      |     |        | WA-BELLEVUE |
| 4 RAIL T SPW-RAIL BY 100  |     | 27.69 | Tons |      |     |        | WA-BELLEVUE |
| 5 RENT PER TON-RENT 100   |     | 27.69 | Tons |      |     |        | WA-BELLEVUE |

Driver's Signature



Columbia Ridge  
18177 Cedar Springs Lane  
Arlington, OR, 97812  
Ph: (541) 454-2030

Reprint  
Ticket# 704990

Customer Name SCHNITZER WEST SCHNITZER WEST Carrier 200  
Ticket Date 07/16/2021 Vehicle# 200210 Volume  
Payment Type Credit Account Container 200210  
Manual Ticket# 1023299 Billing # 0002843  
Hauling Ticket# Manifest  
Destination UP/CUST PO  
Profile 116109WA (LF01 - Contained-In Designated Solvent Contaminated Soil)  
Generator 168-SWB BELLEVUE LL LLC SWB BELLEVUE LL, LLC 10605 NE 8TH STREET BELLEVUE WA

| Time                    | Scale       | Operator | Inbound | Gross           | 76100 lb*  |
|-------------------------|-------------|----------|---------|-----------------|------------|
| In 07/15/2021 14:29:34  | Front Scale | jaday    |         | Tare            | 47480 lb*  |
| Out 07/16/2021 14:29:34 |             | jaday    |         | Net             | 28620 lb   |
|                         |             |          |         | * Manual Weight | Tons 14.31 |

Comments

| Product                   | LD% | Qty   | UOM  | Rate | Tax | Amount | Origin      |
|---------------------------|-----|-------|------|------|-----|--------|-------------|
| 1 Cont. Soil Sp. W.-T 100 |     | 14.31 | Tons |      |     |        | WA-BELLEVUE |
| 2 EVF-P6-Environment 100  |     |       |      |      |     |        | WA-BELLEVUE |
| 3 LINER T SPW-LINER 100   |     | 14.31 | Tons |      |     |        | WA-BELLEVUE |
| 4 RAIL T SPW-RAIL BY 100  |     | 14.31 | Tons |      |     |        | WA-BELLEVUE |
| 5 RENT PER TON-RENT 100   |     | 14.31 | Tons |      |     |        | WA-BELLEVUE |

Driver's Signature



Columbia Ridge  
18177 Cedar Springs Lane  
Arlington, OR, 97812  
Ph: (541) 454-2030

Reprint  
Ticket# 704991

Customer Name SCHNITZER WEST SCHNITZER WEST Carrier 400  
Ticket Date 07/16/2021 Vehicle# 400159 Volume  
Payment Type Credit Account Container 400159  
Manual Ticket# 1023308 Billing # 0002843  
Hauling Ticket# Manifest  
Destination UP/CUST PO  
Profile 116109WA (LF01 - Contained-In Designated Solvent Contaminated Soil)  
Generator 168-SWB BELLEVUE LL LLC SWB BELLEVUE LL, LLC 10605 NE 8TH STREET BELLEVUE WA

| Time                    | Scale       | Operator | Inbound | Gross           | 103940 lb* |
|-------------------------|-------------|----------|---------|-----------------|------------|
| In 07/16/2021 14:31:04  | Front Scale | jaday    |         | Tare            | 50640 lb*  |
| Out 07/16/2021 14:31:04 |             | jaday    |         | Net             | 53300 lb   |
|                         |             |          |         | * Manual Weight | Tons 26.65 |

Comments

| Product                   | LD% | Qty   | UOM  | Rate | Tax | Amount | Origin      |
|---------------------------|-----|-------|------|------|-----|--------|-------------|
| 1 Cont. Soil Sp. W.-T 100 |     | 26.65 | Tons |      |     |        | WA-BELLEVUE |
| 2 EVF-P6-Environment 100  |     |       |      |      |     |        | WA-BELLEVUE |
| 3 LINER T SPW-LINER 100   |     | 26.65 | Tons |      |     |        | WA-BELLEVUE |
| 4 RAIL T SPW-RAIL BY 100  |     | 26.65 | Tons |      |     |        | WA-BELLEVUE |
| 5 RENT PER TON-RENT 100   |     | 26.65 | Tons |      |     |        | WA-BELLEVUE |

Driver's Signature



Columbia Ridge  
18177 Cedar Springs Lane  
Arlington, OR, 97812  
Ph: (541) 454-2030

Reprint  
Ticket# 704992

Customer Name SCHNITZER WEST SCHNITZER WEST Carrier 405  
Ticket Date 07/16/2021 Vehicle# 405013 Volume  
Payment Type Credit Account Container 405013  
Manual Ticket# 1023309 Billing # 0002843  
Hauling Ticket# Manifest  
Destination UP/CUST PO  
Profile 116109WA (LF01 - Contained-In Designated Solvent Contaminated Soil)  
Generator 168-SWB BELLEVUE LL LLC SWB BELLEVUE LL, LLC 10605 NE 8TH STREET BELLEVUE WA

| Time                    | Scale       | Operator | Inbound | Gross           | 100600 lb* |
|-------------------------|-------------|----------|---------|-----------------|------------|
| In 07/16/2021 14:32:37  | Front Scale | jaday    |         | Tare            | 50340 lb*  |
| Out 07/16/2021 14:32:37 |             | jaday    |         | Net             | 50260 lb   |
|                         |             |          |         | * Manual Weight | Tons 25.13 |

Comments

| Product                   | LD% | Qty   | UOM  | Rate | Tax | Amount | Origin      |
|---------------------------|-----|-------|------|------|-----|--------|-------------|
| 1 Cont. Soil Sp. W.-T 100 |     | 25.13 | Tons |      |     |        | WA-BELLEVUE |
| 2 EVF-P6-Environment 100  |     |       |      |      |     |        | WA-BELLEVUE |
| 3 LINER T SPW-LINER 100   |     | 25.13 | Tons |      |     |        | WA-BELLEVUE |
| 4 RAIL T SPW-RAIL BY 100  |     | 25.13 | Tons |      |     |        | WA-BELLEVUE |
| 5 RENT PER TON-RENT 100   |     | 25.13 | Tons |      |     |        | WA-BELLEVUE |

Driver's Signature



Columbia Ridge  
18177 Cedar Springs Lane  
Arlington, OR, 97812  
Ph: (541) 454-2030

Reprint  
Ticket# 705190

Customer Name SCHNITZER WEST SCHNITZER WEST Carrier 200  
Ticket Date 07/19/2021 Vehicle# 200233 Volume  
Payment Type Credit Account Container 200233  
Manual Ticket# 1023307 Billing # 0002843  
Hauling Ticket# Manifest  
Destination UP/CUST PO  
Profile 116109WA (LF01 - Contained-In Designated Solvent Contaminated Soil)  
Generator 168-SWB BELLEVUE LL LLC SWB BELLEVUE LL, LLC 10605 NE 8TH STREET BELLEVUE WA

| Time                    | Scale       | Operator        | Inbound | Gross | 79240 lb* |
|-------------------------|-------------|-----------------|---------|-------|-----------|
| In 07/16/2021 09:54:55  | Front Scale | jaday           |         | Tare  | 47680 lb* |
| Out 07/19/2021 09:54:55 |             | jaday           |         | Net   | 31560 lb  |
|                         |             | * Manual Weight |         | Tons  | 15.78     |

Comments

| Product                  | LD% | Qty   | UOM  | Rate | Tax | Amount | Origin      |
|--------------------------|-----|-------|------|------|-----|--------|-------------|
| 1 Cont Soil Sp. W.-T 100 |     | 15.78 | Tons |      |     |        | WA-BELLEVUE |
| 2 EVF-P6-Environment 100 |     |       |      |      |     |        |             |
| 3 LINER T SPW-LINER 100  |     | 15.78 | Tons |      |     |        |             |
| 4 RAIL T SPW-RAIL BY 100 |     | 15.78 | Tons |      |     |        |             |
| 5 RENT PER TON-RENT 100  |     | 15.78 | Tons |      |     |        |             |

Driver's Signature



Columbia Ridge  
18177 Cedar Springs Lane  
Arlington, OR, 97812  
Ph: (541) 454-2030

Reprint  
Ticket# 705875

Customer Name SCHNITZER WEST SCHNITZER WEST Carrier 200  
Ticket Date 07/22/2021 Vehicle# 200127 Volume  
Payment Type Credit Account Container 200127  
Manual Ticket# 1023787 Billing # 0002843  
Hauling Ticket# Manifest  
Destination UP/CUST PO  
Profile 116109WA (LF01 - Contained-In Designated Solvent Contaminated Soil)  
Generator 168-SWB BELLEVUE LL LLC SWB BELLEVUE LL, LLC 10605 NE 8TH STREET BELLEVUE WA

| Time                    | Scale       | Operator        | Inbound | Gross | 82060 lb* |
|-------------------------|-------------|-----------------|---------|-------|-----------|
| In 07/21/2021 09:29:00  | Front Scale | jaday           |         | Tare  | 47520 lb* |
| Out 07/22/2021 09:29:00 |             | jaday           |         | Net   | 34540 lb  |
|                         |             | * Manual Weight |         | Tons  | 17.27     |

Comments

| Product                  | LD% | Qty   | UOM  | Rate | Tax | Amount | Origin      |
|--------------------------|-----|-------|------|------|-----|--------|-------------|
| 1 Cont Soil Sp. W.-T 100 |     | 17.27 | Tons |      |     |        | WA-BELLEVUE |
| 2 EVF-P6-Environment 100 |     |       |      |      |     |        |             |
| 3 LINER T SPW-LINER 100  |     | 17.27 | Tons |      |     |        |             |
| 4 RAIL T SPW-RAIL BY 100 |     | 17.27 | Tons |      |     |        |             |
| 5 RENT PER TON-RENT 100  |     | 17.27 | Tons |      |     |        |             |

Driver's Signature



Columbia Ridge  
18177 Cedar Springs Lane  
Arlington, OR, 97812  
Ph: (541) 454-2030

Reprint  
Ticket# 705893

Customer Name SCHNITZER WEST SCHNITZER WEST Carrier 405  
Ticket Date 07/22/2021 Vehicle# 405004 Volume  
Payment Type Credit Account Container 405004  
Manual Ticket# 1023788 Billing # 0002843  
Hauling Ticket# Manifest  
Destination UP/CUST PO  
Profile 116109WA (LF01 - Contained-In Designated Solvent Contaminated Soil)  
Generator 168-SWB BELLEVUE LL LLC SWB BELLEVUE LL, LLC 10605 NE 8TH STREET BELLEVUE WA

| Time                    | Scale       | Operator        | Inbound | Gross | 107460 lb* |
|-------------------------|-------------|-----------------|---------|-------|------------|
| In 07/21/2021 09:44:04  | Front Scale | jaday           |         | Tare  | 50860 lb*  |
| Out 07/22/2021 09:44:04 |             | jaday           |         | Net   | 56600 lb   |
|                         |             | * Manual Weight |         | Tons  | 28.30      |

Comments

| Product                  | LD% | Qty   | UOM  | Rate | Tax | Amount | Origin      |
|--------------------------|-----|-------|------|------|-----|--------|-------------|
| 1 Cont Soil Sp. W.-T 100 |     | 28.30 | Tons |      |     |        | WA-BELLEVUE |
| 2 EVF-P6-Environment 100 |     |       |      |      |     |        |             |
| 3 LINER T SPW-LINER 100  |     | 28.30 | Tons |      |     |        |             |
| 4 RAIL T SPW-RAIL BY 100 |     | 28.30 | Tons |      |     |        |             |
| 5 RENT PER TON-RENT 100  |     | 28.30 | Tons |      |     |        |             |

Driver's Signature



Columbia Ridge  
18177 Cedar Springs Lane  
Arlington, OR, 97812  
Ph: (541) 454-2030

Reprint  
Ticket# 706288

Customer Name SCHNITZER WEST SCHNITZER WEST Carrier 200  
Ticket Date 07/26/2021 Vehicle# 200152 Volume  
Payment Type Credit Account Container 200152  
Manual Ticket# 1023909 Billing # 0002843  
Hauling Ticket# Manifest  
Destination UP/CUST PO  
Profile 116109WA (LF01 - Contained-In Designated Solvent Contaminated Soil)  
Generator 168-SWB BELLEVUE LL LLC SWB BELLEVUE LL, LLC 10605 NE 8TH STREET BELLEVUE WA

| Time                    | Scale       | Operator        | Inbound | Gross | 86520 lb* |
|-------------------------|-------------|-----------------|---------|-------|-----------|
| In 07/22/2021 08:28:04  | Front Scale | jaday           |         | Tare  | 47660 lb* |
| Out 07/26/2021 08:28:04 |             | jaday           |         | Net   | 38860 lb  |
|                         |             | * Manual Weight |         | Tons  | 19.43     |

Comments

| Product                  | LD% | Qty   | UOM  | Rate | Tax | Amount | Origin      |
|--------------------------|-----|-------|------|------|-----|--------|-------------|
| 1 Cont Soil Sp. W.-T 100 |     | 19.43 | Tons |      |     |        | WA-BELLEVUE |
| 2 EVF-P6-Environment 100 |     |       |      |      |     |        |             |
| 3 LINER T SPW-LINER 100  |     | 19.43 | Tons |      |     |        |             |
| 4 RAIL T SPW-RAIL BY 100 |     | 19.43 | Tons |      |     |        |             |
| 5 RENT PER TON-RENT 100  |     | 19.43 | Tons |      |     |        |             |

Driver's Signature



Columbia Ridge  
18177 Cedar Springs Lane  
Arlington, OR, 97812  
Ph: (541) 454-2030

Reprint  
Ticket# 706289

Customer Name SCHNITZER WEST SCHNITZER WEST Carrier 400  
Ticket Date 07/26/2021 Vehicle# 400501 Volume  
Payment Type Credit Account Container 400501  
Manual Ticket# 1023910 Billing # 0002843  
Hauling Ticket# Manifest  
Destination UP/CUST PO  
Profile 116109WA (LF01 - Contained-In Designated Solvent Contaminated Soil)  
Generator 168-SWB BELLEVUE LL LLC SWB BELLEVUE LL, LLC 10605 NE 8TH STREET BELLEVUE WA

Time Scale Operator Inbound Gross 101320 lb\*  
In 07/22/2021 08:30:01 Front Scale jaday 49080 lb\*  
Out 07/26/2021 08:30:01 jaday 52240 lb  
\* Manual Weight Tons 26.12

Comments

| Product                   | LD% | Qty   | UOM  | Rate | Tax | Amount | Origin      |
|---------------------------|-----|-------|------|------|-----|--------|-------------|
| 1 Cont. Soil Sp. W.-T 100 |     | 26.12 | Tons |      |     |        | WA-BELLEVUE |
| 2 EVF-P6-Environment 100  |     |       |      |      |     |        | WA-BELLEVUE |
| 3 LINER T SPW-LINER 100   |     | 26.12 | Tons |      |     |        | WA-BELLEVUE |
| 4 RAIL T SPW-RAIL BY 100  |     | 26.12 | Tons |      |     |        | WA-BELLEVUE |
| 5 RENT PER TON-RENT 100   |     | 26.12 | Tons |      |     |        | WA-BELLEVUE |

Driver's Signature



Columbia Ridge  
18177 Cedar Springs Lane  
Arlington, OR, 97812  
Ph: (541) 454-2030

Reprint  
Ticket# 706293

Customer Name SCHNITZER WEST SCHNITZER WEST Carrier 405  
Ticket Date 07/26/2021 Vehicle# 405006 Volume  
Payment Type Credit Account Container 405006  
Manual Ticket# 1023911 Billing # 0002843  
Hauling Ticket# Manifest  
Destination UP/CUST PO  
Profile 116109WA (LF01 - Contained-In Designated Solvent Contaminated Soil)  
Generator 168-SWB BELLEVUE LL LLC SWB BELLEVUE LL, LLC 10605 NE 8TH STREET BELLEVUE WA

Time Scale Operator Inbound Gross 98960 lb\*  
In 07/22/2021 08:31:14 Front Scale jaday 50620 lb\*  
Out 07/26/2021 08:31:14 jaday 48340 lb  
\* Manual Weight Tons 24.17

Comments

| Product                   | LD% | Qty   | UOM  | Rate | Tax | Amount | Origin      |
|---------------------------|-----|-------|------|------|-----|--------|-------------|
| 1 Cont. Soil Sp. W.-T 100 |     | 24.17 | Tons |      |     |        | WA-BELLEVUE |
| 2 EVF-P6-Environment 100  |     |       |      |      |     |        | WA-BELLEVUE |
| 3 LINER T SPW-LINER 100   |     | 24.17 | Tons |      |     |        | WA-BELLEVUE |
| 4 RAIL T SPW-RAIL BY 100  |     | 24.17 | Tons |      |     |        | WA-BELLEVUE |
| 5 RENT PER TON-RENT 100   |     | 24.17 | Tons |      |     |        | WA-BELLEVUE |

Driver's Signature



Columbia Ridge  
18177 Cedar Springs Lane  
Arlington, OR, 97812  
Ph: (541) 454-2030

Reprint  
Ticket# 706295

Customer Name SCHNITZER WEST SCHNITZER WEST Carrier 405  
Ticket Date 07/26/2021 Vehicle# 405017 Volume  
Payment Type Credit Account Container 405017  
Manual Ticket# 1023912 Billing # 0002843  
Hauling Ticket# Manifest  
Destination UP/CUST PO  
Profile 116109WA (LF01 - Contained-In Designated Solvent Contaminated Soil)  
Generator 168-SWB BELLEVUE LL LLC SWB BELLEVUE LL, LLC 10605 NE 8TH STREET BELLEVUE WA

Time Scale Operator Inbound Gross 90060 lb\*  
In 07/22/2021 08:32:32 Front Scale jaday 49940 lb\*  
Out 07/26/2021 08:32:32 jaday 40120 lb  
\* Manual Weight Tons 20.06

Comments

| Product                   | LD% | Qty   | UOM  | Rate | Tax | Amount | Origin      |
|---------------------------|-----|-------|------|------|-----|--------|-------------|
| 1 Cont. Soil Sp. W.-T 100 |     | 20.06 | Tons |      |     |        | WA-BELLEVUE |
| 2 EVF-P6-Environment 100  |     |       |      |      |     |        | WA-BELLEVUE |
| 3 LINER T SPW-LINER 100   |     | 20.06 | Tons |      |     |        | WA-BELLEVUE |
| 4 RAIL T SPW-RAIL BY 100  |     | 20.06 | Tons |      |     |        | WA-BELLEVUE |
| 5 RENT PER TON-RENT 100   |     | 20.06 | Tons |      |     |        | WA-BELLEVUE |

Driver's Signature



Columbia Ridge  
18177 Cedar Springs Lane  
Arlington, OR, 97812  
Ph: (541) 454-2030

Reprint  
Ticket# 706697

Customer Name SCHNITZER WEST SCHNITZER WEST Carrier 405  
Ticket Date 07/27/2021 Vehicle# 405008 Volume  
Payment Type Credit Account Container 405008  
Manual Ticket# 1024280 Billing # 0002843  
Hauling Ticket# Manifest  
Destination UP/CUST PO  
Profile 116109WA (LF01 - Contained-In Designated Solvent Contaminated Soil)  
Generator 168-SWB BELLEVUE LL LLC SWB BELLEVUE LL, LLC 10605 NE 8TH STREET BELLEVUE WA

Time Scale Operator Inbound Gross 103440 lb\*  
In 07/27/2021 14:32:17 Front Scale jaday 52300 lb\*  
Out 07/27/2021 14:32:17 jaday 51140 lb  
\* Manual Weight Tons 25.57

Comments

| Product                   | LD% | Qty   | UOM  | Rate | Tax | Amount | Origin      |
|---------------------------|-----|-------|------|------|-----|--------|-------------|
| 1 Cont. Soil Sp. W.-T 100 |     | 25.57 | Tons |      |     |        | WA-BELLEVUE |
| 2 EVF-P6-Environment 100  |     |       |      |      |     |        | WA-BELLEVUE |
| 3 LINER T SPW-LINER 100   |     | 25.57 | Tons |      |     |        | WA-BELLEVUE |
| 4 RAIL T SPW-RAIL BY 100  |     | 25.57 | Tons |      |     |        | WA-BELLEVUE |
| 5 RENT PER TON-RENT 100   |     | 25.57 | Tons |      |     |        | WA-BELLEVUE |

Driver's Signature



Columbia Ridge  
18177 Cedar Springs Lane  
Arlington, OR, 97812  
Ph: (541) 454-2030

Reprint  
Ticket# 706698

Customer Name SCHNITZER WEST SCHNITZER WEST Carrier 405  
Ticket Date 07/27/2021 Vehicle# 405014 Volume  
Payment Type Credit Account Container 405014  
Manual Ticket# 1024283 Billing # 0002843  
Hauling Ticket# Manifest  
Destination UP/CUST PO  
Profile 116109WA (LF01 - Contained-In Designated Solvent Contaminated Soil)  
Generator 168-SWB BELLEVUE LL LLC SWB BELLEVUE LL, LLC 10605 NE 8TH STREET BELLEVUE WA

| Time                    | Scale       | Operator        | Inbound | Gross | 103500 lb* |
|-------------------------|-------------|-----------------|---------|-------|------------|
| In 07/27/2021 14:33:55  | Front Scale | jaday           |         | Tare  | 52200 lb*  |
| Out 07/27/2021 14:33:55 |             | jaday           |         | Net   | 51300 lb   |
|                         |             | * Manual Weight |         | Tons  | 25.65      |

Comments

| Product                  | LD% | Qty   | UOM  | Rate | Tax | Amount | Origin      |
|--------------------------|-----|-------|------|------|-----|--------|-------------|
| 1 Cont Soil Sp. W.-T 100 |     | 25.65 | Tons |      |     |        | WA-BELLEVUE |
| 2 EVF-P6-Environment 100 |     |       |      |      |     |        | WA-BELLEVUE |
| 3 LINER T SPW-LINER 100  |     | 25.65 | Tons |      |     |        | WA-BELLEVUE |
| 4 RAIL T SPW-RAIL BY 100 |     | 25.65 | Tons |      |     |        | WA-BELLEVUE |
| 5 RENT PER TON-RENT 100  |     | 25.65 | Tons |      |     |        | WA-BELLEVUE |

Driver's Signature



Columbia Ridge  
18177 Cedar Springs Lane  
Arlington, OR, 97812  
Ph: (541) 454-2030

Reprint  
Ticket# 706793

Customer Name SCHNITZER WEST SCHNITZER WEST Carrier 400  
Ticket Date 07/28/2021 Vehicle# 400159 Volume  
Payment Type Credit Account Container 400159  
Manual Ticket# 1024277 Billing # 0002843  
Hauling Ticket# Manifest  
Destination UP/CUST PO  
Profile 116109WA (LF01 - Contained-In Designated Solvent Contaminated Soil)  
Generator 168-SWB BELLEVUE LL LLC SWB BELLEVUE LL, LLC 10605 NE 8TH STREET BELLEVUE WA

| Time                    | Scale       | Operator        | Inbound | Gross | 102660 lb* |
|-------------------------|-------------|-----------------|---------|-------|------------|
| In 07/27/2021 10:00:40  | Front Scale | jaday           |         | Tare  | 51880 lb*  |
| Out 07/28/2021 10:00:40 |             | jaday           |         | Net   | 51080 lb   |
|                         |             | * Manual Weight |         | Tons  | 25.54      |

Comments

| Product                  | LD% | Qty   | UOM  | Rate | Tax | Amount | Origin      |
|--------------------------|-----|-------|------|------|-----|--------|-------------|
| 1 Cont Soil Sp. W.-T 100 |     | 25.54 | Tons |      |     |        | WA-BELLEVUE |
| 2 EVF-P6-Environment 100 |     |       |      |      |     |        | WA-BELLEVUE |
| 3 LINER T SPW-LINER 100  |     | 25.54 | Tons |      |     |        | WA-BELLEVUE |
| 4 RAIL T SPW-RAIL BY 100 |     | 25.54 | Tons |      |     |        | WA-BELLEVUE |
| 5 RENT PER TON-RENT 100  |     | 25.54 | Tons |      |     |        | WA-BELLEVUE |

Driver's Signature



Columbia Ridge  
18177 Cedar Springs Lane  
Arlington, OR, 97812  
Ph: (541) 454-2030

Reprint  
Ticket# 706798

Customer Name SCHNITZER WEST SCHNITZER WEST Carrier 405  
Ticket Date 07/28/2021 Vehicle# 405003 Volume  
Payment Type Credit Account Container 405003  
Manual Ticket# 1024278 Billing # 0002843  
Hauling Ticket# Manifest  
Destination UP/CUST PO  
Profile 116109WA (LF01 - Contained-In Designated Solvent Contaminated Soil)  
Generator 168-SWB BELLEVUE LL LLC SWB BELLEVUE LL, LLC 10605 NE 8TH STREET BELLEVUE WA

| Time                    | Scale       | Operator        | Inbound | Gross | 103860 lb* |
|-------------------------|-------------|-----------------|---------|-------|------------|
| In 07/27/2021 10:03:17  | Front Scale | jaday           |         | Tare  | 51180 lb*  |
| Out 07/28/2021 10:03:17 |             | jaday           |         | Net   | 52680 lb   |
|                         |             | * Manual Weight |         | Tons  | 26.34      |

Comments

| Product                  | LD% | Qty   | UOM  | Rate | Tax | Amount | Origin      |
|--------------------------|-----|-------|------|------|-----|--------|-------------|
| 1 Cont Soil Sp. W.-T 100 |     | 26.34 | Tons |      |     |        | WA-BELLEVUE |
| 2 EVF-P6-Environment 100 |     |       |      |      |     |        | WA-BELLEVUE |
| 3 LINER T SPW-LINER 100  |     | 26.34 | Tons |      |     |        | WA-BELLEVUE |
| 4 RAIL T SPW-RAIL BY 100 |     | 26.34 | Tons |      |     |        | WA-BELLEVUE |
| 5 RENT PER TON-RENT 100  |     | 26.34 | Tons |      |     |        | WA-BELLEVUE |

Driver's Signature



Columbia Ridge  
18177 Cedar Springs Lane  
Arlington, OR, 97812  
Ph: (541) 454-2030

Reprint  
Ticket# 706799

Customer Name SCHNITZER WEST SCHNITZER WEST Carrier 405  
Ticket Date 07/28/2021 Vehicle# 405007 Volume  
Payment Type Credit Account Container 405007  
Manual Ticket# 1024279 Billing # 0002843  
Hauling Ticket# Manifest  
Destination UP/CUST PO  
Profile 116109WA (LF01 - Contained-In Designated Solvent Contaminated Soil)  
Generator 168-SWB BELLEVUE LL LLC SWB BELLEVUE LL, LLC 10605 NE 8TH STREET BELLEVUE WA

| Time                    | Scale       | Operator        | Inbound | Gross | 103920 lb* |
|-------------------------|-------------|-----------------|---------|-------|------------|
| In 07/27/2021 10:04:56  | Front Scale | jaday           |         | Tare  | 52320 lb*  |
| Out 07/28/2021 10:04:56 |             | jaday           |         | Net   | 51600 lb   |
|                         |             | * Manual Weight |         | Tons  | 25.80      |

Comments

| Product                  | LD% | Qty   | UOM  | Rate | Tax | Amount | Origin      |
|--------------------------|-----|-------|------|------|-----|--------|-------------|
| 1 Cont Soil Sp. W.-T 100 |     | 25.80 | Tons |      |     |        | WA-BELLEVUE |
| 2 EVF-P6-Environment 100 |     |       |      |      |     |        | WA-BELLEVUE |
| 3 LINER T SPW-LINER 100  |     | 25.80 | Tons |      |     |        | WA-BELLEVUE |
| 4 RAIL T SPW-RAIL BY 100 |     | 25.80 | Tons |      |     |        | WA-BELLEVUE |
| 5 RENT PER TON-RENT 100  |     | 25.80 | Tons |      |     |        | WA-BELLEVUE |

Driver's Signature



Columbia Ridge  
18177 Cedar Springs Lane  
Arlington, OR, 97812  
Ph: (541) 454-2030

Reprint  
Ticket# 706800

Customer Name SCHNITZER WEST SCHNITZER WEST Carrier 405  
Ticket Date 07/28/2021 Vehicle# 405011 Volume  
Payment Type Credit Account Container 405011  
Manual Ticket# 1024281 Billing # 0002843  
Hauling Ticket# Manifest  
Destination UP/CUST PO  
Profile 116109WA (LF01 - Contained-In Designated Solvent Contaminated Soil)  
Generator 168-SWB BELLEVUE LL LLC SWB BELLEVUE LL, LLC 10605 NE 8TH STREET BELLEVUE WA

| Time                    | Scale       | Operator        | Inbound | Gross | 104260 lb* |
|-------------------------|-------------|-----------------|---------|-------|------------|
| In 07/27/2021 10:06:09  | Front Scale | jaday           |         | Tare  | 50040 lb*  |
| Out 07/28/2021 10:06:09 |             | jaday           |         | Net   | 54220 lb   |
|                         |             | * Manual Weight |         | Tons  | 27.11      |

Comments

| Product                  | LD% | Qty   | UOM  | Rate | Tax | Amount | Origin      |
|--------------------------|-----|-------|------|------|-----|--------|-------------|
| 1 Cont Soil Sp. W.-T 100 |     | 27.11 | Tons |      |     |        | WA-BELLEVUE |
| 2 EVF-P6-Environment 100 |     |       |      |      |     |        | WA-BELLEVUE |
| 3 LINER T SPW-LINER 100  |     | 27.11 | Tons |      |     |        | WA-BELLEVUE |
| 4 RAIL T SPW-RAIL BY 100 |     | 27.11 | Tons |      |     |        | WA-BELLEVUE |
| 5 RENT PER TON-RENT 100  |     | 27.11 | Tons |      |     |        | WA-BELLEVUE |

Driver's Signature



Columbia Ridge  
18177 Cedar Springs Lane  
Arlington, OR, 97812  
Ph: (541) 454-2030

Reprint  
Ticket# 706802

Customer Name SCHNITZER WEST SCHNITZER WEST Carrier 405  
Ticket Date 07/28/2021 Vehicle# 405012 Volume  
Payment Type Credit Account Container 405012  
Manual Ticket# 1024282 Billing # 0002843  
Hauling Ticket# Manifest  
Destination UP/CUST PO  
Profile 116109WA (LF01 - Contained-In Designated Solvent Contaminated Soil)  
Generator 168-SWB BELLEVUE LL LLC SWB BELLEVUE LL, LLC 10605 NE 8TH STREET BELLEVUE WA

| Time                    | Scale       | Operator        | Inbound | Gross | 103120 lb* |
|-------------------------|-------------|-----------------|---------|-------|------------|
| In 07/27/2021 10:07:25  | Front Scale | jaday           |         | Tare  | 50400 lb*  |
| Out 07/28/2021 10:07:25 |             | jaday           |         | Net   | 52720 lb   |
|                         |             | * Manual Weight |         | Tons  | 26.36      |

Comments

| Product                  | LD% | Qty   | UOM  | Rate | Tax | Amount | Origin      |
|--------------------------|-----|-------|------|------|-----|--------|-------------|
| 1 Cont Soil Sp. W.-T 100 |     | 26.36 | Tons |      |     |        | WA-BELLEVUE |
| 2 EVF-P6-Environment 100 |     |       |      |      |     |        | WA-BELLEVUE |
| 3 LINER T SPW-LINER 100  |     | 26.36 | Tons |      |     |        | WA-BELLEVUE |
| 4 RAIL T SPW-RAIL BY 100 |     | 26.36 | Tons |      |     |        | WA-BELLEVUE |
| 5 RENT PER TON-RENT 100  |     | 26.36 | Tons |      |     |        | WA-BELLEVUE |

Driver's Signature



Columbia Ridge  
18177 Cedar Springs Lane  
Arlington, OR, 97812  
Ph: (541) 454-2030

Reprint  
Ticket# 708939

Customer Name SCHNITZER WEST SCHNITZER WEST Carrier 405  
Ticket Date 08/09/2021 Vehicle# 405016 Volume  
Payment Type Credit Account Container 405016  
Manual Ticket# 1025138 Billing # 0002843  
Hauling Ticket# Manifest  
Destination UP/CUST PO  
Profile 116109WA (LF01 - Contained-In Designated Solvent Contaminated Soil)  
Generator 168-SWB BELLEVUE LL LLC SWB BELLEVUE LL, LLC 10605 NE 8TH STREET BELLEVUE WA

| Time                    | Scale       | Operator        | Inbound | Gross | 104580 lb* |
|-------------------------|-------------|-----------------|---------|-------|------------|
| In 08/06/2021 11:00:57  | Front Scale | vmckinne        |         | Tare  | 50820 lb*  |
| Out 08/09/2021 11:00:57 |             | vmckinne        |         | Net   | 53760 lb   |
|                         |             | * Manual Weight |         | Tons  | 26.88      |

Comments

| Product                  | LD% | Qty   | UOM  | Rate | Tax | Amount | Origin      |
|--------------------------|-----|-------|------|------|-----|--------|-------------|
| 1 Cont Soil Sp. W.-T 100 |     | 26.88 | Tons |      |     |        | WA-BELLEVUE |
| 2 EVF-P6-Environment 100 |     |       |      |      |     |        | WA-BELLEVUE |
| 3 LINER T SPW-LINER 100  |     | 26.88 | Tons |      |     |        | WA-BELLEVUE |
| 4 RAIL T SPW-RAIL BY 100 |     | 26.88 | Tons |      |     |        | WA-BELLEVUE |
| 5 RENT PER TON-RENT 100  |     | 26.88 | Tons |      |     |        | WA-BELLEVUE |

Driver's Signature



Columbia Ridge  
18177 Cedar Springs Lane  
Arlington, OR, 97812  
Ph: (541) 454-2030

Reprint  
Ticket# 713457

Customer Name SCHNITZER WEST SCHNITZER WEST Carrier 405  
Ticket Date 09/02/2021 Vehicle# 405019 Volume  
Payment Type Credit Account Container 405019  
Manual Ticket# 1047032 Billing # 0002843  
Hauling Ticket# Manifest BACKUP EMAIL  
Destination UP/CUST PO  
Profile 116109WA (LF01 - Contained-In Designated Solvent Contaminated Soil)  
Generator 168-SWB BELLEVUE LL LLC SWB BELLEVUE LL, LLC 10605 NE 8TH STREET BELLEVUE WA

| Time                    | Scale     | Operator        | Inbound | Gross | 62000 lb* |
|-------------------------|-----------|-----------------|---------|-------|-----------|
| In 07/21/2021 08:32:37  | MANUAL WT | vmckinne        |         | Tare  | 8000 lb*  |
| Out 09/02/2021 08:32:37 |           | vmckinne        |         | Net   | 54000 lb  |
|                         |           | * Manual Weight |         | Tons  | 27.00     |

Comments ORIGINALY CAME IN APROX. OSEGL20 IN JULY. THIS BILLING REQUESTED BY CUST./JUSTIN W. REPLACEMENT TICKET FOR TICKET # 713454

| Product                  | LD% | Qty   | UOM  | Rate | Tax | Amount | Origin      |
|--------------------------|-----|-------|------|------|-----|--------|-------------|
| 1 Cont Soil Sp. W.-T 100 |     | 27.00 | Tons |      |     |        | WA-BELLEVUE |
| 2 EVF-P6-Environment 100 |     |       |      |      |     |        | WA-BELLEVUE |
| 3 LINER T SPW-LINER 100  |     | 27.00 | Tons |      |     |        | WA-BELLEVUE |
| 4 RAIL T SPW-RAIL BY 100 |     | 27.00 | Tons |      |     |        | WA-BELLEVUE |
| 5 RENT PER TON-RENT 100  |     | 27.00 | Tons |      |     |        | WA-BELLEVUE |

Driver's Signature



Columbia Ridge  
18177 Cedar Springs Lane  
Arlington, OR, 97812  
Ph: (541) 454-2030

Reprint  
Ticket# 718643

Customer Name SCHNITZER WEST SCHNITZER WEST Carrier 480  
Ticket Date 09/28/2021 Vehicle# 480558 Volume  
Payment Type Credit Account Container 480558  
Manual Ticket# 1029997 Billing # 0002843  
Hauling Ticket# Manifest  
Destination UP/CUST PO  
Profile 116109WA (LF01 - Contained-In Designated Solvent Contaminated Soil)  
Generator 168-SWB BELLEVUE LL LLC SWB BELLEVUE LL, LLC 10605 NE 8TH STREET BELLEVUE WA

| Time                    | Scale       | Operator        | Inbound | Gross | 101460 lb* |
|-------------------------|-------------|-----------------|---------|-------|------------|
| In 09/25/2021 12:31:55  | Front Scale | jaday           |         | Tare  | 55700 lb*  |
| Out 09/28/2021 12:31:55 |             | jaday           |         | Net   | 45760 lb   |
|                         |             | * Manual Weight |         | Tons  | 22.88      |

Comments

| Product                   | LD% | Qty   | UOM  | Rate | Tax | Amount | Origin      |
|---------------------------|-----|-------|------|------|-----|--------|-------------|
| 1 Cont. Soil Sp. W.-T 100 |     | 22.88 | Tons |      |     |        | WA-BELLEVUE |
| 2 EVF-P6-Environment 100  |     |       |      |      |     |        | WA-BELLEVUE |
| 3 LINER T SPW-LINER 100   |     | 22.88 | Tons |      |     |        | WA-BELLEVUE |
| 4 RAIL T SPW-RAIL BY 100  |     | 22.88 | Tons |      |     |        | WA-BELLEVUE |
| 5 RENT PER TON-RENT 100   |     | 22.88 | Tons |      |     |        | WA-BELLEVUE |

Driver's Signature



Columbia Ridge  
18177 Cedar Springs Lane  
Arlington, OR, 97812  
Ph: (541) 454-2030

Reprint  
Ticket# 718644

Customer Name SCHNITZER WEST SCHNITZER WEST Carrier 483  
Ticket Date 09/28/2021 Vehicle# 483229 Volume  
Payment Type Credit Account Container 483229  
Manual Ticket# 1029998 Billing # 0002843  
Hauling Ticket# Manifest  
Destination UP/CUST PO  
Profile 116109WA (LF01 - Contained-In Designated Solvent Contaminated Soil)  
Generator 168-SWB BELLEVUE LL LLC SWB BELLEVUE LL, LLC 10605 NE 8TH STREET BELLEVUE WA

| Time                    | Scale       | Operator        | Inbound | Gross | 121980 lb* |
|-------------------------|-------------|-----------------|---------|-------|------------|
| In 09/25/2021 12:43:21  | Front Scale | jaday           |         | Tare  | 57200 lb*  |
| Out 09/28/2021 12:43:21 |             | jaday           |         | Net   | 64780 lb   |
|                         |             | * Manual Weight |         | Tons  | 32.39      |

Comments

| Product                   | LD% | Qty   | UOM  | Rate | Tax | Amount | Origin      |
|---------------------------|-----|-------|------|------|-----|--------|-------------|
| 1 Cont. Soil Sp. W.-T 100 |     | 32.39 | Tons |      |     |        | WA-BELLEVUE |
| 2 EVF-P6-Environment 100  |     |       |      |      |     |        | WA-BELLEVUE |
| 3 LINER T SPW-LINER 100   |     | 32.39 | Tons |      |     |        | WA-BELLEVUE |
| 4 RAIL T SPW-RAIL BY 100  |     | 32.39 | Tons |      |     |        | WA-BELLEVUE |
| 5 RENT PER TON-RENT 100   |     | 32.39 | Tons |      |     |        | WA-BELLEVUE |

Driver's Signature



Columbia Ridge  
18177 Cedar Springs Lane  
Arlington, OR, 97812  
Ph: (541) 454-2030

Reprint  
Ticket# 718647

Customer Name SCHNITZER WEST SCHNITZER WEST Carrier 483  
Ticket Date 09/28/2021 Vehicle# 483362 Volume  
Payment Type Credit Account Container 483362  
Manual Ticket# 1029999 Billing # 0002843  
Hauling Ticket# Manifest  
Destination UP/CUST PO  
Profile 116109WA (LF01 - Contained-In Designated Solvent Contaminated Soil)  
Generator 168-SWB BELLEVUE LL LLC SWB BELLEVUE LL, LLC 10605 NE 8TH STREET BELLEVUE WA

| Time                    | Scale       | Operator        | Inbound | Gross | 104500 lb* |
|-------------------------|-------------|-----------------|---------|-------|------------|
| In 09/25/2021 12:50:48  | Front Scale | jaday           |         | Tare  | 53780 lb*  |
| Out 09/28/2021 12:50:48 |             | jaday           |         | Net   | 50720 lb   |
|                         |             | * Manual Weight |         | Tons  | 25.36      |

Comments

| Product                   | LD% | Qty   | UOM  | Rate | Tax | Amount | Origin      |
|---------------------------|-----|-------|------|------|-----|--------|-------------|
| 1 Cont. Soil Sp. W.-T 100 |     | 25.36 | Tons |      |     |        | WA-BELLEVUE |
| 2 EVF-P6-Environment 100  |     |       |      |      |     |        | WA-BELLEVUE |
| 3 LINER T SPW-LINER 100   |     | 25.36 | Tons |      |     |        | WA-BELLEVUE |
| 4 RAIL T SPW-RAIL BY 100  |     | 25.36 | Tons |      |     |        | WA-BELLEVUE |
| 5 RENT PER TON-RENT 100   |     | 25.36 | Tons |      |     |        | WA-BELLEVUE |

Driver's Signature



Columbia Ridge  
18177 Cedar Springs Lane  
Arlington, OR, 97812  
Ph: (541) 454-2030

Reprint  
Ticket# 718648

Customer Name SCHNITZER WEST SCHNITZER WEST Carrier 483  
Ticket Date 09/28/2021 Vehicle# 483463 Volume  
Payment Type Credit Account Container 483463  
Manual Ticket# 1030000 Billing # 0002843  
Hauling Ticket# Manifest  
Destination UP/CUST PO  
Profile 116109WA (LF01 - Contained-In Designated Solvent Contaminated Soil)  
Generator 168-SWB BELLEVUE LL LLC SWB BELLEVUE LL, LLC 10605 NE 8TH STREET BELLEVUE WA

| Time                    | Scale       | Operator        | Inbound | Gross | 103360 lb* |
|-------------------------|-------------|-----------------|---------|-------|------------|
| In 09/25/2021 12:53:12  | Front Scale | jaday           |         | Tare  | 55760 lb*  |
| Out 09/28/2021 12:53:12 |             | jaday           |         | Net   | 47600 lb   |
|                         |             | * Manual Weight |         | Tons  | 23.80      |

Comments

| Product                   | LD% | Qty   | UOM  | Rate | Tax | Amount | Origin      |
|---------------------------|-----|-------|------|------|-----|--------|-------------|
| 1 Cont. Soil Sp. W.-T 100 |     | 23.80 | Tons |      |     |        | WA-BELLEVUE |
| 2 EVF-P6-Environment 100  |     |       |      |      |     |        | WA-BELLEVUE |
| 3 LINER T SPW-LINER 100   |     | 23.80 | Tons |      |     |        | WA-BELLEVUE |
| 4 RAIL T SPW-RAIL BY 100  |     | 23.80 | Tons |      |     |        | WA-BELLEVUE |
| 5 RENT PER TON-RENT 100   |     | 23.80 | Tons |      |     |        | WA-BELLEVUE |

Driver's Signature



Columbia Ridge  
18177 Cedar Springs Lane  
Arlington, OR, 97812  
Ph: (541) 454-2030

Reprint  
Ticket# 718649

Customer Name SCHNITZER WEST SCHNITZER WEST Carrier 483  
Ticket Date 09/28/2021 Vehicle# 483939 Volume  
Payment Type Credit Account Container 483939  
Manual Ticket# 1030003 Billing # 0002843  
Hauling Ticket# Manifest  
Destination UP/CUST PO  
Profile 116109WA (LF01 - Contained-In Designated Solvent Contaminated Soil)  
Generator 168-SWB BELLEVUE LL LLC SWB BELLEVUE LL, LLC 10605 NE 8TH STREET BELLEVUE WA

| Time                    | Scale       | Operator        | Inbound | Gross | 111540 lb* |
|-------------------------|-------------|-----------------|---------|-------|------------|
| In 09/25/2021 12:58:47  | Front Scale | jaday           |         | Tare  | 54220 lb*  |
| Out 09/28/2021 12:58:47 |             | jaday           |         | Net   | 57320 lb   |
|                         |             | * Manual Weight |         | Tons  | 28.66      |

Comments

| Product                  | LD% | Qty   | UOM  | Rate | Tax | Amount | Origin      |
|--------------------------|-----|-------|------|------|-----|--------|-------------|
| 1 Cont Soil Sp. W.-T 100 |     | 28.66 | Tons |      |     |        | WA-BELLEVUE |
| 2 EVF-P6-Environment 100 |     |       | \$   |      |     |        | WA-BELLEVUE |
| 3 LINER T SPW-LINER 100  |     | 28.66 | Tons |      |     |        | WA-BELLEVUE |
| 4 RAIL T SPW-RAIL BY 100 |     | 28.66 | Tons |      |     |        | WA-BELLEVUE |
| 5 RENT PER TON-RENT 100  |     | 28.66 | Tons |      |     |        | WA-BELLEVUE |

Driver's Signature



Columbia Ridge  
18177 Cedar Springs Lane  
Arlington, OR, 97812  
Ph: (541) 454-2030

Reprint  
Ticket# 718651

Customer Name SCHNITZER WEST SCHNITZER WEST Carrier 483  
Ticket Date 09/28/2021 Vehicle# 483982 Volume  
Payment Type Credit Account Container 483982  
Manual Ticket# 1030004 Billing # 0002843  
Hauling Ticket# Manifest  
Destination UP/CUST PO  
Profile 116109WA (LF01 - Contained-In Designated Solvent Contaminated Soil)  
Generator 168-SWB BELLEVUE LL LLC SWB BELLEVUE LL, LLC 10605 NE 8TH STREET BELLEVUE WA

| Time                    | Scale       | Operator        | Inbound | Gross | 96260 lb* |
|-------------------------|-------------|-----------------|---------|-------|-----------|
| In 09/25/2021 13:08:09  | Front Scale | jaday           |         | Tare  | 61340 lb* |
| Out 09/28/2021 13:08:09 |             | jaday           |         | Net   | 34920 lb  |
|                         |             | * Manual Weight |         | Tons  | 17.46     |

Comments

| Product                  | LD% | Qty   | UOM  | Rate | Tax | Amount | Origin      |
|--------------------------|-----|-------|------|------|-----|--------|-------------|
| 1 Cont Soil Sp. W.-T 100 |     | 17.46 | Tons |      |     |        | WA-BELLEVUE |
| 2 EVF-P6-Environment 100 |     |       | \$   |      |     |        | WA-BELLEVUE |
| 3 LINER T SPW-LINER 100  |     | 17.46 | Tons |      |     |        | WA-BELLEVUE |
| 4 RAIL T SPW-RAIL BY 100 |     | 17.46 | Tons |      |     |        | WA-BELLEVUE |
| 5 RENT PER TON-RENT 100  |     | 17.46 | Tons |      |     |        | WA-BELLEVUE |

Driver's Signature



Columbia Ridge  
18177 Cedar Springs Lane  
Arlington, OR, 97812  
Ph: (541) 454-2030

Reprint  
Ticket# 718652

Customer Name SCHNITZER WEST SCHNITZER WEST Carrier 490  
Ticket Date 09/28/2021 Vehicle# 490003 Volume  
Payment Type Credit Account Container 490003  
Manual Ticket# 1030005 Billing # 0002843  
Hauling Ticket# Manifest  
Destination UP/CUST PO  
Profile 116109WA (LF01 - Contained-In Designated Solvent Contaminated Soil)  
Generator 168-SWB BELLEVUE LL LLC SWB BELLEVUE LL, LLC 10605 NE 8TH STREET BELLEVUE WA

| Time                    | Scale       | Operator        | Inbound | Gross | 103340 lb* |
|-------------------------|-------------|-----------------|---------|-------|------------|
| In 09/25/2021 13:12:01  | Front Scale | jaday           |         | Tare  | 61120 lb*  |
| Out 09/28/2021 13:12:01 |             | jaday           |         | Net   | 42220 lb   |
|                         |             | * Manual Weight |         | Tons  | 21.11      |

Comments

| Product                  | LD% | Qty   | UOM  | Rate | Tax | Amount | Origin      |
|--------------------------|-----|-------|------|------|-----|--------|-------------|
| 1 Cont Soil Sp. W.-T 100 |     | 21.11 | Tons |      |     |        | WA-BELLEVUE |
| 2 EVF-P6-Environment 100 |     |       | \$   |      |     |        | WA-BELLEVUE |
| 3 LINER T SPW-LINER 100  |     | 21.11 | Tons |      |     |        | WA-BELLEVUE |
| 4 RAIL T SPW-RAIL BY 100 |     | 21.11 | Tons |      |     |        | WA-BELLEVUE |
| 5 RENT PER TON-RENT 100  |     | 21.11 | Tons |      |     |        | WA-BELLEVUE |

Driver's Signature



Columbia Ridge  
18177 Cedar Springs Lane  
Arlington, OR, 97812  
Ph: (541) 454-2030

Reprint  
Ticket# 718653

Customer Name SCHNITZER WEST SCHNITZER WEST Carrier 483  
Ticket Date 09/28/2021 Vehicle# 483794 Volume  
Payment Type Credit Account Container 483794  
Manual Ticket# 1030002 Billing # 0002843  
Hauling Ticket# Manifest  
Destination UP/CUST PO  
Profile 116109WA (LF01 - Contained-In Designated Solvent Contaminated Soil)  
Generator 168-SWB BELLEVUE LL LLC SWB BELLEVUE LL, LLC 10605 NE 8TH STREET BELLEVUE WA

| Time                    | Scale       | Operator        | Inbound | Gross | 102580 lb* |
|-------------------------|-------------|-----------------|---------|-------|------------|
| In 09/25/2021 13:13:48  | Front Scale | jaday           |         | Tare  | 61560 lb*  |
| Out 09/28/2021 13:13:48 |             | jaday           |         | Net   | 41020 lb   |
|                         |             | * Manual Weight |         | Tons  | 20.51      |

Comments

| Product                  | LD% | Qty   | UOM  | Rate | Tax | Amount | Origin      |
|--------------------------|-----|-------|------|------|-----|--------|-------------|
| 1 Cont Soil Sp. W.-T 100 |     | 20.51 | Tons |      |     |        | WA-BELLEVUE |
| 2 EVF-P6-Environment 100 |     |       | \$   |      |     |        | WA-BELLEVUE |
| 3 LINER T SPW-LINER 100  |     | 20.51 | Tons |      |     |        | WA-BELLEVUE |
| 4 RAIL T SPW-RAIL BY 100 |     | 20.51 | Tons |      |     |        | WA-BELLEVUE |
| 5 RENT PER TON-RENT 100  |     | 20.51 | Tons |      |     |        | WA-BELLEVUE |

Driver's Signature



Columbia Ridge  
18177 Cedar Springs Lane  
Arlington, OR, 97812  
Ph: (541) 454-2030

Reprint  
Ticket# 718655

Customer Name SCHNITZER WEST SCHNITZER WEST Carrier 480  
Ticket Date 09/28/2021 Vehicle# 480428 Volume  
Payment Type Credit Account Container 480428  
Manual Ticket# 1030107 Billing # 0002843  
Hauling Ticket# Manifest  
Destination UP/CUST PO  
Profile 116109WA (LF01 - Contained-In Designated Solvent Contaminated Soil)  
Generator 168-SWB BELLEVUE LL LLC SWB BELLEVUE LL, LLC 10605 NE 8TH STREET BELLEVUE WA

| Time                    | Scale       | Operator        | Inbound | Gross | 106100 lb* |
|-------------------------|-------------|-----------------|---------|-------|------------|
| In 09/27/2021 13:15:32  | Front Scale | jaday           |         | Tare  | 54380 lb*  |
| Out 09/28/2021 13:15:32 |             | jaday           |         | Net   | 51720 lb   |
|                         |             | * Manual Weight |         | Tons  | 25.86      |

Comments

| Product                  | LD% | Qty   | UOM  | Rate | Tax | Amount | Origin      |
|--------------------------|-----|-------|------|------|-----|--------|-------------|
| 1 Cont Soil Sp. W.-T 100 |     | 25.86 | Tons |      |     |        | WA-BELLEVUE |
| 2 EVF-P6-Environment 100 |     |       |      |      |     |        | WA-BELLEVUE |
| 3 LINER T SPW-LINER 100  |     | 25.86 | Tons |      |     |        | WA-BELLEVUE |
| 4 RAIL T SPW-RAIL BY 100 |     | 25.86 | Tons |      |     |        | WA-BELLEVUE |
| 5 RENT PER TON-RENT 100  |     | 25.86 | Tons |      |     |        | WA-BELLEVUE |

Driver's Signature



Columbia Ridge  
18177 Cedar Springs Lane  
Arlington, OR, 97812  
Ph: (541) 454-2030

Reprint  
Ticket# 718655

Customer Name SCHNITZER WEST SCHNITZER WEST Carrier 480  
Ticket Date 09/28/2021 Vehicle# 480508 Volume  
Payment Type Credit Account Container 480508  
Manual Ticket# 1030108 Billing # 0002843  
Hauling Ticket# Manifest  
Destination UP/CUST PO  
Profile 116109WA (LF01 - Contained-In Designated Solvent Contaminated Soil)  
Generator 168-SWB BELLEVUE LL LLC SWB BELLEVUE LL, LLC 10605 NE 8TH STREET BELLEVUE WA

| Time                    | Scale       | Operator        | Inbound | Gross | 101520 lb* |
|-------------------------|-------------|-----------------|---------|-------|------------|
| In 09/27/2021 13:17:21  | Front Scale | jaday           |         | Tare  | 58320 lb*  |
| Out 09/28/2021 13:17:21 |             | jaday           |         | Net   | 43200 lb   |
|                         |             | * Manual Weight |         | Tons  | 21.60      |

Comments

| Product                  | LD% | Qty   | UOM  | Rate | Tax | Amount | Origin      |
|--------------------------|-----|-------|------|------|-----|--------|-------------|
| 1 Cont Soil Sp. W.-T 100 |     | 21.60 | Tons |      |     |        | WA-BELLEVUE |
| 2 EVF-P6-Environment 100 |     |       |      |      |     |        | WA-BELLEVUE |
| 3 LINER T SPW-LINER 100  |     | 21.60 | Tons |      |     |        | WA-BELLEVUE |
| 4 RAIL T SPW-RAIL BY 100 |     | 21.60 | Tons |      |     |        | WA-BELLEVUE |
| 5 RENT PER TON-RENT 100  |     | 21.60 | Tons |      |     |        | WA-BELLEVUE |

Driver's Signature



Columbia Ridge  
18177 Cedar Springs Lane  
Arlington, OR, 97812  
Ph: (541) 454-2030

Reprint  
Ticket# 718657

Customer Name SCHNITZER WEST SCHNITZER WEST Carrier 483  
Ticket Date 09/28/2021 Vehicle# 483261 Volume  
Payment Type Credit Account Container 483261  
Manual Ticket# 1030110 Billing # 0002843  
Hauling Ticket# Manifest  
Destination UP/CUST PO  
Profile 116109WA (LF01 - Contained-In Designated Solvent Contaminated Soil)  
Generator 168-SWB BELLEVUE LL LLC SWB BELLEVUE LL, LLC 10605 NE 8TH STREET BELLEVUE WA

| Time                    | Scale       | Operator        | Inbound | Gross | 109500 lb* |
|-------------------------|-------------|-----------------|---------|-------|------------|
| In 09/27/2021 13:19:46  | Front Scale | jaday           |         | Tare  | 52340 lb*  |
| Out 09/28/2021 13:19:46 |             | jaday           |         | Net   | 57160 lb   |
|                         |             | * Manual Weight |         | Tons  | 28.58      |

Comments

| Product                  | LD% | Qty   | UOM  | Rate | Tax | Amount | Origin      |
|--------------------------|-----|-------|------|------|-----|--------|-------------|
| 1 Cont Soil Sp. W.-T 100 |     | 28.58 | Tons |      |     |        | WA-BELLEVUE |
| 2 EVF-P6-Environment 100 |     |       |      |      |     |        | WA-BELLEVUE |
| 3 LINER T SPW-LINER 100  |     | 28.58 | Tons |      |     |        | WA-BELLEVUE |
| 4 RAIL T SPW-RAIL BY 100 |     | 28.58 | Tons |      |     |        | WA-BELLEVUE |
| 5 RENT PER TON-RENT 100  |     | 28.58 | Tons |      |     |        | WA-BELLEVUE |

Driver's Signature



Columbia Ridge  
18177 Cedar Springs Lane  
Arlington, OR, 97812  
Ph: (541) 454-2030

Reprint  
Ticket# 718658

Customer Name SCHNITZER WEST SCHNITZER WEST Carrier 483  
Ticket Date 09/28/2021 Vehicle# 483390 Volume  
Payment Type Credit Account Container 483390  
Manual Ticket# 1030111 Billing # 0002843  
Hauling Ticket# Manifest  
Destination UP/CUST PO  
Profile 116109WA (LF01 - Contained-In Designated Solvent Contaminated Soil)  
Generator 168-SWB BELLEVUE LL LLC SWB BELLEVUE LL, LLC 10605 NE 8TH STREET BELLEVUE WA

| Time                    | Scale       | Operator        | Inbound | Gross | 104540 lb* |
|-------------------------|-------------|-----------------|---------|-------|------------|
| In 09/27/2021 13:21:35  | Front Scale | jaday           |         | Tare  | 54280 lb*  |
| Out 09/28/2021 13:21:35 |             | jaday           |         | Net   | 50260 lb   |
|                         |             | * Manual Weight |         | Tons  | 25.13      |

Comments

| Product                  | LD% | Qty   | UOM  | Rate | Tax | Amount | Origin      |
|--------------------------|-----|-------|------|------|-----|--------|-------------|
| 1 Cont Soil Sp. W.-T 100 |     | 25.13 | Tons |      |     |        | WA-BELLEVUE |
| 2 EVF-P6-Environment 100 |     |       |      |      |     |        | WA-BELLEVUE |
| 3 LINER T SPW-LINER 100  |     | 25.13 | Tons |      |     |        | WA-BELLEVUE |
| 4 RAIL T SPW-RAIL BY 100 |     | 25.13 | Tons |      |     |        | WA-BELLEVUE |
| 5 RENT PER TON-RENT 100  |     | 25.13 | Tons |      |     |        | WA-BELLEVUE |

Driver's Signature





Columbia Ridge  
18177 Cedar Springs Lane  
Arlington, OR, 97812  
Ph: (541) 454-2030

Reprint  
Ticket# 718659

Customer Name SCHNITZER WEST SCHNITZER WEST Carrier 483  
Ticket Date 09/28/2021 Vehicle# 483476 Volume  
Payment Type Credit Account Container 483476  
Manual Ticket# 1030112 Billing # 0002843  
Hauling Ticket# Manifest  
Destination UP/CUST PO  
Profile 116109WA (LF01 - Contained-In Designated Solvent Contaminated Soil)  
Generator 168-SWB BELLEVUE LL LLC SWB BELLEVUE LL, LLC 10605 NE 8TH STREET BELLEVUE WA

| Time                    | Scale       | Operator        | Inbound | Gross | 105160 lb* |
|-------------------------|-------------|-----------------|---------|-------|------------|
| In 09/27/2021 13:22:48  | Front Scale | jaday           |         | Tare  | 59680 lb*  |
| Out 09/28/2021 13:22:48 |             | jaday           |         | Net   | 45480 lb   |
|                         |             | * Manual Weight |         | Tons  | 22.74      |

Comments

| Product                  | LD% | Qty   | UOM  | Rate | Tax | Amount | Origin      |
|--------------------------|-----|-------|------|------|-----|--------|-------------|
| 1 Cont Soil Sp. W.-T 100 |     | 22.74 | Tons |      |     |        | WA-BELLEVUE |
| 2 EVF-P6-Environment 100 |     |       |      |      |     |        | WA-BELLEVUE |
| 3 LINER T SPW-LINER 100  |     | 22.74 | Tons |      |     |        | WA-BELLEVUE |
| 4 RAIL T SPW-RAIL BY 100 |     | 22.74 | Tons |      |     |        | WA-BELLEVUE |
| 5 RENT PER TON-RENT 100  |     | 22.74 | Tons |      |     |        | WA-BELLEVUE |

Driver's Signature



Columbia Ridge  
18177 Cedar Springs Lane  
Arlington, OR, 97812  
Ph: (541) 454-2030

Reprint  
Ticket# 718661

Customer Name SCHNITZER WEST SCHNITZER WEST Carrier 483  
Ticket Date 09/28/2021 Vehicle# 483479 Volume  
Payment Type Credit Account Container 483479  
Manual Ticket# 1030113 Billing # 0002843  
Hauling Ticket# Manifest  
Destination UP/CUST PO  
Profile 116109WA (LF01 - Contained-In Designated Solvent Contaminated Soil)  
Generator 168-SWB BELLEVUE LL LLC SWB BELLEVUE LL, LLC 10605 NE 8TH STREET BELLEVUE WA

| Time                    | Scale       | Operator        | Inbound | Gross | 104500 lb* |
|-------------------------|-------------|-----------------|---------|-------|------------|
| In 09/27/2021 13:24:13  | Front Scale | jaday           |         | Tare  | 59540 lb*  |
| Out 09/28/2021 13:24:13 |             | jaday           |         | Net   | 44960 lb   |
|                         |             | * Manual Weight |         | Tons  | 22.48      |

Comments

| Product                  | LD% | Qty   | UOM  | Rate | Tax | Amount | Origin      |
|--------------------------|-----|-------|------|------|-----|--------|-------------|
| 1 Cont Soil Sp. W.-T 100 |     | 22.48 | Tons |      |     |        | WA-BELLEVUE |
| 2 EVF-P6-Environment 100 |     |       |      |      |     |        | WA-BELLEVUE |
| 3 LINER T SPW-LINER 100  |     | 22.48 | Tons |      |     |        | WA-BELLEVUE |
| 4 RAIL T SPW-RAIL BY 100 |     | 22.48 | Tons |      |     |        | WA-BELLEVUE |
| 5 RENT PER TON-RENT 100  |     | 22.48 | Tons |      |     |        | WA-BELLEVUE |

Driver's Signature



Columbia Ridge  
18177 Cedar Springs Lane  
Arlington, OR, 97812  
Ph: (541) 454-2030

Reprint  
Ticket# 718662

Customer Name SCHNITZER WEST SCHNITZER WEST Carrier 483  
Ticket Date 09/28/2021 Vehicle# 483480 Volume  
Payment Type Credit Account Container 483480  
Manual Ticket# 1030114 Billing # 0002843  
Hauling Ticket# Manifest  
Destination UP/CUST PO  
Profile 116109WA (LF01 - Contained-In Designated Solvent Contaminated Soil)  
Generator 168-SWB BELLEVUE LL LLC SWB BELLEVUE LL, LLC 10605 NE 8TH STREET BELLEVUE WA

| Time                    | Scale       | Operator        | Inbound | Gross | 109960 lb* |
|-------------------------|-------------|-----------------|---------|-------|------------|
| In 09/27/2021 13:25:42  | Front Scale | jaday           |         | Tare  | 55180 lb*  |
| Out 09/28/2021 13:25:42 |             | jaday           |         | Net   | 54780 lb   |
|                         |             | * Manual Weight |         | Tons  | 27.39      |

Comments

| Product                  | LD% | Qty   | UOM  | Rate | Tax | Amount | Origin      |
|--------------------------|-----|-------|------|------|-----|--------|-------------|
| 1 Cont Soil Sp. W.-T 100 |     | 27.39 | Tons |      |     |        | WA-BELLEVUE |
| 2 EVF-P6-Environment 100 |     |       |      |      |     |        | WA-BELLEVUE |
| 3 LINER T SPW-LINER 100  |     | 27.39 | Tons |      |     |        | WA-BELLEVUE |
| 4 RAIL T SPW-RAIL BY 100 |     | 27.39 | Tons |      |     |        | WA-BELLEVUE |
| 5 RENT PER TON-RENT 100  |     | 27.39 | Tons |      |     |        | WA-BELLEVUE |

Driver's Signature



Columbia Ridge  
18177 Cedar Springs Lane  
Arlington, OR, 97812  
Ph: (541) 454-2030

Reprint  
Ticket# 718664

Customer Name SCHNITZER WEST SCHNITZER WEST Carrier 480  
Ticket Date 09/29/2021 Vehicle# 480651 Volume  
Payment Type Credit Account Container 480651  
Manual Ticket# 1030222 Billing # 0002843  
Hauling Ticket# Manifest  
Destination UP/CUST PO  
Profile 116109WA (LF01 - Contained-In Designated Solvent Contaminated Soil)  
Generator 168-SWB BELLEVUE LL LLC SWB BELLEVUE LL, LLC 10605 NE 8TH STREET BELLEVUE WA

| Time                    | Scale       | Operator        | Inbound | Gross | 92240 lb* |
|-------------------------|-------------|-----------------|---------|-------|-----------|
| In 09/28/2021 13:27:45  | Front Scale | jaday           |         | Tare  | 67720 lb* |
| Out 09/29/2021 13:27:45 |             | jaday           |         | Net   | 24520 lb  |
|                         |             | * Manual Weight |         | Tons  | 12.26     |

Comments

| Product                  | LD% | Qty   | UOM  | Rate | Tax | Amount | Origin      |
|--------------------------|-----|-------|------|------|-----|--------|-------------|
| 1 Cont Soil Sp. W.-T 100 |     | 12.26 | Tons |      |     |        | WA-BELLEVUE |
| 2 EVF-P6-Environment 100 |     |       |      |      |     |        | WA-BELLEVUE |
| 3 LINER T SPW-LINER 100  |     | 12.26 | Tons |      |     |        | WA-BELLEVUE |
| 4 RAIL T SPW-RAIL BY 100 |     | 12.26 | Tons |      |     |        | WA-BELLEVUE |
| 5 RENT PER TON-RENT 100  |     | 12.26 | Tons |      |     |        | WA-BELLEVUE |

Driver's Signature



Columbia Ridge  
18177 Cedar Springs Lane  
Arlington, OR, 97812  
Ph: (541) 454-2030

Reprint  
Ticket# 718666

Customer Name SCHNITZER WEST SCHNITZER WEST Carrier 483  
Ticket Date 09/28/2021 Vehicle# 483041 Volume  
Payment Type Credit Account Container 483041  
Manual Ticket# 1030223 Billing # 0002843  
Hauling Ticket# Manifest  
Destination UP/CUST PO  
Profile 116109WA (LF01 - Contained-In Designated Solvent Contaminated Soil)  
Generator 168-SWB BELLEVUE LL LLC SWB BELLEVUE LL, LLC 10605 NE 8TH STREET BELLEVUE WA

| Time                    | Scale       | Operator        | Inbound | Gross | 98340 lb* |
|-------------------------|-------------|-----------------|---------|-------|-----------|
| In 09/28/2021 13:32:58  | Front Scale | jaday           |         | Tare  | 61220 lb* |
| Out 09/28/2021 13:32:58 |             | jaday           |         | Net   | 37120 lb  |
|                         |             | * Manual Weight |         | Tons  | 18.56     |

Comments

| Product                  | LD% | Qty   | UOM  | Rate | Tax | Amount | Origin      |
|--------------------------|-----|-------|------|------|-----|--------|-------------|
| 1 Cont Soil Sp. W.-T 100 |     | 18.56 | Tons |      |     |        | WA-BELLEVUE |
| 2 EVF-P6-Environment 100 |     |       |      |      |     |        | WA-BELLEVUE |
| 3 LINER T SPW-LINER 100  |     | 18.56 | Tons |      |     |        | WA-BELLEVUE |
| 4 RAIL T SPW-RAIL BY 100 |     | 18.56 | Tons |      |     |        | WA-BELLEVUE |
| 5 RENT PER TON-RENT 100  |     | 18.56 | Tons |      |     |        | WA-BELLEVUE |

Driver's Signature



Columbia Ridge  
18177 Cedar Springs Lane  
Arlington, OR, 97812  
Ph: (541) 454-2030

Reprint  
Ticket# 718669

Customer Name SCHNITZER WEST SCHNITZER WEST Carrier 483  
Ticket Date 09/29/2021 Vehicle# 483150 Volume  
Payment Type Credit Account Container 483150  
Manual Ticket# 1030225 Billing # 0002843  
Hauling Ticket# Manifest  
Destination UP/CUST PO  
Profile 116109WA (LF01 - Contained-In Designated Solvent Contaminated Soil)  
Generator 168-SWB BELLEVUE LL LLC SWB BELLEVUE LL, LLC 10605 NE 8TH STREET BELLEVUE WA

| Time                    | Scale       | Operator        | Inbound | Gross | 92180 lb* |
|-------------------------|-------------|-----------------|---------|-------|-----------|
| In 09/28/2021 13:35:32  | Front Scale | jaday           |         | Tare  | 54640 lb* |
| Out 09/29/2021 13:35:32 |             | jaday           |         | Net   | 37540 lb  |
|                         |             | * Manual Weight |         | Tons  | 18.77     |

Comments

| Product                  | LD% | Qty   | UOM  | Rate | Tax | Amount | Origin      |
|--------------------------|-----|-------|------|------|-----|--------|-------------|
| 1 Cont Soil Sp. W.-T 100 |     | 18.77 | Tons |      |     |        | WA-BELLEVUE |
| 2 EVF-P6-Environment 100 |     |       |      |      |     |        | WA-BELLEVUE |
| 3 LINER T SPW-LINER 100  |     | 18.77 | Tons |      |     |        | WA-BELLEVUE |
| 4 RAIL T SPW-RAIL BY 100 |     | 18.77 | Tons |      |     |        | WA-BELLEVUE |
| 5 RENT PER TON-RENT 100  |     | 18.77 | Tons |      |     |        | WA-BELLEVUE |

Driver's Signature



Columbia Ridge  
18177 Cedar Springs Lane  
Arlington, OR, 97812  
Ph: (541) 454-2030

Reprint  
Ticket# 718670

Customer Name SCHNITZER WEST SCHNITZER WEST Carrier 483  
Ticket Date 09/28/2021 Vehicle# 483268 Volume  
Payment Type Credit Account Container 483268  
Manual Ticket# 1030226 Billing # 0002843  
Hauling Ticket# Manifest  
Destination UP/CUST PO  
Profile 116109WA (LF01 - Contained-In Designated Solvent Contaminated Soil)  
Generator 168-SWB BELLEVUE LL LLC SWB BELLEVUE LL, LLC 10605 NE 8TH STREET BELLEVUE WA

| Time                    | Scale       | Operator        | Inbound | Gross | 105480 lb* |
|-------------------------|-------------|-----------------|---------|-------|------------|
| In 09/28/2021 13:37:41  | Front Scale | jaday           |         | Tare  | 56780 lb*  |
| Out 09/28/2021 13:37:41 |             | jaday           |         | Net   | 48700 lb   |
|                         |             | * Manual Weight |         | Tons  | 24.35      |

Comments

| Product                  | LD% | Qty   | UOM  | Rate | Tax | Amount | Origin      |
|--------------------------|-----|-------|------|------|-----|--------|-------------|
| 1 Cont Soil Sp. W.-T 100 |     | 24.35 | Tons |      |     |        | WA-BELLEVUE |
| 2 EVF-P6-Environment 100 |     |       |      |      |     |        | WA-BELLEVUE |
| 3 LINER T SPW-LINER 100  |     | 24.35 | Tons |      |     |        | WA-BELLEVUE |
| 4 RAIL T SPW-RAIL BY 100 |     | 24.35 | Tons |      |     |        | WA-BELLEVUE |
| 5 RENT PER TON-RENT 100  |     | 24.35 | Tons |      |     |        | WA-BELLEVUE |

Driver's Signature



Columbia Ridge  
18177 Cedar Springs Lane  
Arlington, OR, 97812  
Ph: (541) 454-2030

Reprint  
Ticket# 718672

Customer Name SCHNITZER WEST SCHNITZER WEST Carrier 483  
Ticket Date 09/28/2021 Vehicle# 483357 Volume  
Payment Type Credit Account Container 483357  
Manual Ticket# 1030227 Billing # 0002843  
Hauling Ticket# Manifest  
Destination UP/CUST PO  
Profile 116109WA (LF01 - Contained-In Designated Solvent Contaminated Soil)  
Generator 168-SWB BELLEVUE LL LLC SWB BELLEVUE LL, LLC 10605 NE 8TH STREET BELLEVUE WA

| Time                    | Scale       | Operator        | Inbound | Gross | 92120 lb* |
|-------------------------|-------------|-----------------|---------|-------|-----------|
| In 09/28/2021 13:39:09  | Front Scale | jaday           |         | Tare  | 61580 lb* |
| Out 09/28/2021 13:39:09 |             | jaday           |         | Net   | 30540 lb  |
|                         |             | * Manual Weight |         | Tons  | 15.27     |

Comments

| Product                  | LD% | Qty   | UOM  | Rate | Tax | Amount | Origin      |
|--------------------------|-----|-------|------|------|-----|--------|-------------|
| 1 Cont Soil Sp. W.-T 100 |     | 15.27 | Tons |      |     |        | WA-BELLEVUE |
| 2 EVF-P6-Environment 100 |     |       |      |      |     |        | WA-BELLEVUE |
| 3 LINER T SPW-LINER 100  |     | 15.27 | Tons |      |     |        | WA-BELLEVUE |
| 4 RAIL T SPW-RAIL BY 100 |     | 15.27 | Tons |      |     |        | WA-BELLEVUE |
| 5 RENT PER TON-RENT 100  |     | 15.27 | Tons |      |     |        | WA-BELLEVUE |

Driver's Signature



Columbia Ridge  
18177 Cedar Springs Lane  
Arlington, OR, 97812  
Ph: (541) 454-2030

Reprint  
Ticket# 718675

Customer Name SCHNITZER WEST SCHNITZER WEST Carrier 483  
Ticket Date 09/28/2021 Vehicle# 483456 Volume  
Payment Type Credit Account Container 483456  
Manual Ticket# 1030230 Billing # 0002843  
Hauling Ticket# Manifest  
Destination UP/CUST PO  
Profile 116109WA (LF01 - Contained-In Designated Solvent Contaminated Soil)  
Generator 168-SWB BELLEVUE LL LLC SWB BELLEVUE LL, LLC 10605 NE 8TH STREET BELLEVUE WA

| Time                    | Scale       | Operator        | Inbound | Gross | 99300 lb* |
|-------------------------|-------------|-----------------|---------|-------|-----------|
| In 09/28/2021 13:41:53  | Front Scale | jaday           |         | Tare  | 62400 lb* |
| Out 09/28/2021 13:41:53 |             | jaday           |         | Net   | 36900 lb  |
|                         |             | * Manual Weight |         | Tons  | 18.45     |

Comments

| Product                   | LD% | Qty   | UOM  | Rate | Tax | Amount | Origin      |
|---------------------------|-----|-------|------|------|-----|--------|-------------|
| 1 Cont. Soil Sp. W.-T 100 |     | 18.45 | Tons |      |     |        | WA-BELLEVUE |
| 2 EVF-P6-Environment 100  |     |       |      |      |     |        | WA-BELLEVUE |
| 3 LINER T SPW-LINER 100   |     | 18.45 | Tons |      |     |        | WA-BELLEVUE |
| 4 RAIL T SPW-RAIL BY 100  |     | 18.45 | Tons |      |     |        | WA-BELLEVUE |
| 5 RENT PER TON-RENT 100   |     | 18.45 | Tons |      |     |        | WA-BELLEVUE |

Driver's Signature



Columbia Ridge  
18177 Cedar Springs Lane  
Arlington, OR, 97812  
Ph: (541) 454-2030

Reprint  
Ticket# 718677

Customer Name SCHNITZER WEST SCHNITZER WEST Carrier 483  
Ticket Date 09/28/2021 Vehicle# 483631 Volume  
Payment Type Credit Account Container 483631  
Manual Ticket# 1030231 Billing # 0002843  
Hauling Ticket# Manifest  
Destination UP/CUST PO  
Profile 116109WA (LF01 - Contained-In Designated Solvent Contaminated Soil)  
Generator 168-SWB BELLEVUE LL LLC SWB BELLEVUE LL, LLC 10605 NE 8TH STREET BELLEVUE WA

| Time                    | Scale       | Operator        | Inbound | Gross | 98120 lb* |
|-------------------------|-------------|-----------------|---------|-------|-----------|
| In 09/28/2021 13:44:15  | Front Scale | jaday           |         | Tare  | 71000 lb* |
| Out 09/28/2021 13:44:15 |             | jaday           |         | Net   | 27120 lb  |
|                         |             | * Manual Weight |         | Tons  | 13.56     |

Comments

| Product                   | LD% | Qty   | UOM  | Rate | Tax | Amount | Origin      |
|---------------------------|-----|-------|------|------|-----|--------|-------------|
| 1 Cont. Soil Sp. W.-T 100 |     | 13.56 | Tons |      |     |        | WA-BELLEVUE |
| 2 EVF-P6-Environment 100  |     |       |      |      |     |        | WA-BELLEVUE |
| 3 LINER T SPW-LINER 100   |     | 13.56 | Tons |      |     |        | WA-BELLEVUE |
| 4 RAIL T SPW-RAIL BY 100  |     | 13.56 | Tons |      |     |        | WA-BELLEVUE |
| 5 RENT PER TON-RENT 100   |     | 13.56 | Tons |      |     |        | WA-BELLEVUE |

Driver's Signature



Columbia Ridge  
18177 Cedar Springs Lane  
Arlington, OR, 97812  
Ph: (541) 454-2030

Reprint  
Ticket# 718679

Customer Name SCHNITZER WEST SCHNITZER WEST Carrier 483  
Ticket Date 09/28/2021 Vehicle# 483403 Volume  
Payment Type Credit Account Container 483403  
Manual Ticket# 1030336 Billing # 0002843  
Hauling Ticket# Manifest  
Destination UP/CUST PO  
Profile 116109WA (LF01 - Contained-In Designated Solvent Contaminated Soil)  
Generator 168-SWB BELLEVUE LL LLC SWB BELLEVUE LL, LLC 10605 NE 8TH STREET BELLEVUE WA

| Time                    | Scale       | Operator        | Inbound | Gross | 109800 lb* |
|-------------------------|-------------|-----------------|---------|-------|------------|
| In 09/28/2021 13:45:39  | Front Scale | jaday           |         | Tare  | 57700 lb*  |
| Out 09/28/2021 13:45:39 |             | jaday           |         | Net   | 52100 lb   |
|                         |             | * Manual Weight |         | Tons  | 26.05      |

Comments

| Product                   | LD% | Qty   | UOM  | Rate | Tax | Amount | Origin      |
|---------------------------|-----|-------|------|------|-----|--------|-------------|
| 1 Cont. Soil Sp. W.-T 100 |     | 26.05 | Tons |      |     |        | WA-BELLEVUE |
| 2 EVF-P6-Environment 100  |     |       |      |      |     |        | WA-BELLEVUE |
| 3 LINER T SPW-LINER 100   |     | 26.05 | Tons |      |     |        | WA-BELLEVUE |
| 4 RAIL T SPW-RAIL BY 100  |     | 26.05 | Tons |      |     |        | WA-BELLEVUE |
| 5 RENT PER TON-RENT 100   |     | 26.05 | Tons |      |     |        | WA-BELLEVUE |

Driver's Signature



Columbia Ridge  
18177 Cedar Springs Lane  
Arlington, OR, 97812  
Ph: (541) 454-2030

Reprint  
Ticket# 718862

Customer Name SCHNITZER WEST SCHNITZER WEST Carrier 480  
Ticket Date 09/29/2021 Vehicle# 480642 Volume  
Payment Type Credit Account Container 480642  
Manual Ticket# 1030109 Billing # 0002843  
Hauling Ticket# Manifest  
Destination UP/CUST PO  
Profile 116109WA (LF01 - Contained-In Designated Solvent Contaminated Soil)  
Generator 168-SWB BELLEVUE LL LLC SWB BELLEVUE LL, LLC 10605 NE 8TH STREET BELLEVUE WA

| Time                    | Scale     | Operator        | Inbound | Gross | 118800 lb* |
|-------------------------|-----------|-----------------|---------|-------|------------|
| In 09/28/2021 08:36:14  | MANUAL WT | Jaday           |         | Tare  | 57220 lb*  |
| Out 09/29/2021 08:36:14 |           | Jaday           |         | Net   | 61580 lb   |
|                         |           | * Manual Weight |         | Tons  | 30.79      |

Comments

| Product                   | LD% | Qty   | UOM  | Rate | Tax | Amount | Origin      |
|---------------------------|-----|-------|------|------|-----|--------|-------------|
| 1 Cont. Soil Sp. W.-T 100 |     | 30.79 | Tons |      |     |        | WA-BELLEVUE |
| 2 EVF-P6-Environment 100  |     |       |      |      |     |        | WA-BELLEVUE |
| 3 LINER T SPW-LINER 100   |     | 30.79 | Tons |      |     |        | WA-BELLEVUE |
| 4 RAIL T SPW-RAIL BY 100  |     | 30.79 | Tons |      |     |        | WA-BELLEVUE |
| 5 RENT PER TON-RENT 100   |     | 30.79 | Tons |      |     |        | WA-BELLEVUE |

Driver's Signature



Columbia Ridge  
18177 Cedar Springs Lane  
Arlington, OR, 97812  
Ph: (541) 454-2030

Reprint  
Ticket# 718866

Customer Name SCHNITZER WEST SCHNITZER WEST Carrier 483  
Ticket Date 09/29/2021 Vehicle# 483393 Volume  
Payment Type Credit Account Container 483393  
Manual Ticket# 1030234 Billing # 0002843  
Hauling Ticket# Manifest  
Destination UP/CUST PO  
Profile 116109WA (LF01 - Contained-In Designated Solvent Contaminated Soil)  
Generator 168-SWB BELLEVUE LL LLC SWB BELLEVUE LL, LLC 10605 NE 8TH STREET BELLEVUE WA

Time Scale Operator Inbound Gross 92380 lb\*  
In 09/28/2021 08:38:23 MANUAL WT Jaday 66580 lb\*  
Out 09/29/2021 08:38:23 Jaday 25800 lb  
Net  
\* Manual Weight Tons 12.90

Comments

| Product                  | LD% | Qty   | UOM  | Rate | Tax | Amount | Origin      |
|--------------------------|-----|-------|------|------|-----|--------|-------------|
| 1 Cont Soil Sp. W.-T 100 |     | 12.90 | Tons |      |     |        | WA-BELLEVUE |
| 2 EVF-P6-Environment 100 |     |       |      |      |     |        | WA-BELLEVUE |
| 3 LINER T SPW-LINER 100  |     | 12.90 | Tons |      |     |        | WA-BELLEVUE |
| 4 RAIL T SPW-RAIL BY 100 |     | 12.90 | Tons |      |     |        | WA-BELLEVUE |
| 5 RENT PER TON-RENT 100  |     | 12.90 | Tons |      |     |        | WA-BELLEVUE |

Driver's Signature



Columbia Ridge  
18177 Cedar Springs Lane  
Arlington, OR, 97812  
Ph: (541) 454-2030

Reprint  
Ticket# 718871

Customer Name SCHNITZER WEST SCHNITZER WEST Carrier 483  
Ticket Date 09/29/2021 Vehicle# 483438 Volume  
Payment Type Credit Account Container 483438  
Manual Ticket# 1030234 Billing # 0002843  
Hauling Ticket# Manifest  
Destination UP/CUST PO  
Profile 116109WA (LF01 - Contained-In Designated Solvent Contaminated Soil)  
Generator 168-SWB BELLEVUE LL LLC SWB BELLEVUE LL, LLC 10605 NE 8TH STREET BELLEVUE WA

Time Scale Operator Inbound Gross 109520 lb\*  
In 09/28/2021 08:40:03 MANUAL WT Jaday 99200 lb\*  
Out 09/29/2021 08:40:03 Jaday 10320 lb  
Net  
\* Manual Weight Tons 5.16

Comments

| Product                  | LD% | Qty  | UOM  | Rate | Tax | Amount | Origin      |
|--------------------------|-----|------|------|------|-----|--------|-------------|
| 1 Cont Soil Sp. W.-T 100 |     | 5.16 | Tons |      |     |        | WA-BELLEVUE |
| 2 EVF-P6-Environment 100 |     |      |      |      |     |        | WA-BELLEVUE |
| 3 LINER T SPW-LINER 100  |     | 5.16 | Tons |      |     |        | WA-BELLEVUE |
| 4 RAIL T SPW-RAIL BY 100 |     | 5.16 | Tons |      |     |        | WA-BELLEVUE |
| 5 RENT PER TON-RENT 100  |     | 5.16 | Tons |      |     |        | WA-BELLEVUE |

Driver's Signature



Columbia Ridge  
18177 Cedar Springs Lane  
Arlington, OR, 97812  
Ph: (541) 454-2030

Reprint  
Ticket# 718889

Customer Name SCHNITZER WEST SCHNITZER WEST Carrier 483  
Ticket Date 09/29/2021 Vehicle# 483779 Volume  
Payment Type Credit Account Container 483779  
Manual Ticket# 1030234 Billing # 0002843  
Hauling Ticket# Manifest  
Destination UP/CUST PO  
Profile 116109WA (LF01 - Contained-In Designated Solvent Contaminated Soil)  
Generator 168-SWB BELLEVUE LL LLC SWB BELLEVUE LL, LLC 10605 NE 8TH STREET BELLEVUE WA

Time Scale Operator Inbound Gross 104760 lb\*  
In 09/28/2021 08:46:49 MANUAL WT Jaday 55880 lb\*  
Out 09/29/2021 08:46:49 Jaday 48880 lb  
Net  
\* Manual Weight Tons 24.44

Comments

| Product                  | LD% | Qty   | UOM  | Rate | Tax | Amount | Origin      |
|--------------------------|-----|-------|------|------|-----|--------|-------------|
| 1 Cont Soil Sp. W.-T 100 |     | 24.44 | Tons |      |     |        | WA-BELLEVUE |
| 2 EVF-P6-Environment 100 |     |       |      |      |     |        | WA-BELLEVUE |
| 3 LINER T SPW-LINER 100  |     | 24.44 | Tons |      |     |        | WA-BELLEVUE |
| 4 RAIL T SPW-RAIL BY 100 |     | 24.44 | Tons |      |     |        | WA-BELLEVUE |
| 5 RENT PER TON-RENT 100  |     | 24.44 | Tons |      |     |        | WA-BELLEVUE |

Driver's Signature



Columbia Ridge  
18177 Cedar Springs Lane  
Arlington, OR, 97812  
Ph: (541) 454-2030

Reprint  
Ticket# 718916

Customer Name SCHNITZER WEST SCHNITZER WEST Carrier 483  
Ticket Date 09/29/2021 Vehicle# 483929 Volume  
Payment Type Credit Account Container 483929  
Manual Ticket# 1030237 Billing # 0002843  
Hauling Ticket# Manifest  
Destination UP/CUST PO  
Profile 116109WA (LF01 - Contained-In Designated Solvent Contaminated Soil)  
Generator 168-SWB BELLEVUE LL LLC SWB BELLEVUE LL, LLC 10605 NE 8TH STREET BELLEVUE WA

Time Scale Operator Inbound Gross 96240 lb\*  
In 09/28/2021 08:54:03 MANUAL WT Jaday 79160 lb\*  
Out 09/29/2021 08:54:03 Jaday 17080 lb  
Net  
\* Manual Weight Tons 8.54

Comments

| Product                  | LD% | Qty  | UOM  | Rate | Tax | Amount | Origin      |
|--------------------------|-----|------|------|------|-----|--------|-------------|
| 1 Cont Soil Sp. W.-T 100 |     | 8.54 | Tons |      |     |        | WA-BELLEVUE |
| 2 EVF-P6-Environment 100 |     |      |      |      |     |        | WA-BELLEVUE |
| 3 LINER T SPW-LINER 100  |     | 8.54 | Tons |      |     |        | WA-BELLEVUE |
| 4 RAIL T SPW-RAIL BY 100 |     | 8.54 | Tons |      |     |        | WA-BELLEVUE |
| 5 RENT PER TON-RENT 100  |     | 8.54 | Tons |      |     |        | WA-BELLEVUE |

Driver's Signature



Columbia Ridge  
18177 Cedar Springs Lane  
Arlington, OR, 97812  
Ph: (541) 454-2030

Reprint  
Ticket# 718922

Customer Name SCHNITZER WEST SCHNITZER WEST Carrier 483  
Ticket Date 09/29/2021 Vehicle# 483957 Volume  
Payment Type Credit Account Container 483957  
Manual Ticket# 1030238 Billing # 0002843  
Hauling Ticket# Manifest  
Destination UP/CUST PO  
Profile 116109WA (LF01 - Contained-In Designated Solvent Contaminated Soil)  
Generator 168-SWB BELLEVUE LL LLC SWB BELLEVUE LL, LLC 10605 NE 8TH STREET BELLEVUE WA

| Time                    | Scale     | Operator        | Inbound | Gross | 89580 lb* |
|-------------------------|-----------|-----------------|---------|-------|-----------|
| In 09/28/2021 09:06:06  | MANUAL WT | Jaday           |         | Tare  | 67300 lb* |
| Out 09/29/2021 09:06:06 |           | Jaday           |         | Net   | 22280 lb  |
| Comments                |           | * Manual Weight |         | Tons  | 11.14     |

| Product                  | LD% | Qty   | UOM  | Rate | Tax | Amount | Origin      |
|--------------------------|-----|-------|------|------|-----|--------|-------------|
| 1 Cont Soil Sp. W.-T 100 |     | 11.14 | Tons |      |     |        | WA-BELLEVUE |
| 2 EVF-P6-Environment 100 |     |       |      |      |     |        | WA-BELLEVUE |
| 3 LINER T SPW-LINER 100  |     | 11.14 | Tons |      |     |        | WA-BELLEVUE |
| 4 RAIL T SPW-RAIL BY 100 |     | 11.14 | Tons |      |     |        | WA-BELLEVUE |
| 5 RENT PER TON-RENT 100  |     | 11.14 | Tons |      |     |        | WA-BELLEVUE |

Driver's Signature



Columbia Ridge  
18177 Cedar Springs Lane  
Arlington, OR, 97812  
Ph: (541) 454-2030

Reprint  
Ticket# 718923

Customer Name SCHNITZER WEST SCHNITZER WEST Carrier 484  
Ticket Date 09/29/2021 Vehicle# 484053 Volume  
Payment Type Credit Account Container 484053  
Manual Ticket# 1030239 Billing # 0002843  
Hauling Ticket# Manifest  
Destination UP/CUST PO  
Profile 116109WA (LF01 - Contained-In Designated Solvent Contaminated Soil)  
Generator 168-SWB BELLEVUE LL LLC SWB BELLEVUE LL, LLC 10605 NE 8TH STREET BELLEVUE WA

| Time                    | Scale     | Operator        | Inbound | Gross | 100600 lb* |
|-------------------------|-----------|-----------------|---------|-------|------------|
| In 09/28/2021 09:07:50  | MANUAL WT | Jaday           |         | Tare  | 48460 lb*  |
| Out 09/29/2021 09:07:50 |           | Jaday           |         | Net   | 52140 lb   |
| Comments                |           | * Manual Weight |         | Tons  | 26.07      |

| Product                  | LD% | Qty   | UOM  | Rate | Tax | Amount | Origin      |
|--------------------------|-----|-------|------|------|-----|--------|-------------|
| 1 Cont Soil Sp. W.-T 100 |     | 26.07 | Tons |      |     |        | WA-BELLEVUE |
| 2 EVF-P6-Environment 100 |     |       |      |      |     |        | WA-BELLEVUE |
| 3 LINER T SPW-LINER 100  |     | 26.07 | Tons |      |     |        | WA-BELLEVUE |
| 4 RAIL T SPW-RAIL BY 100 |     | 26.07 | Tons |      |     |        | WA-BELLEVUE |
| 5 RENT PER TON-RENT 100  |     | 26.07 | Tons |      |     |        | WA-BELLEVUE |

Driver's Signature



Columbia Ridge  
18177 Cedar Springs Lane  
Arlington, OR, 97812  
Ph: (541) 454-2030

Reprint  
Ticket# 719505

Customer Name SCHNITZER WEST SCHNITZER WEST Carrier 483  
Ticket Date 10/01/2021 Vehicle# 483195 Volume  
Payment Type Credit Account Container 483195  
Manual Ticket# 1030494 Billing # 0002843  
Hauling Ticket# Manifest  
Destination UP/CUST PO  
Profile 116109WA (LF01 - Contained-In Designated Solvent Contaminated Soil)  
Generator 168-SWB BELLEVUE LL LLC SWB BELLEVUE LL, LLC 10605 NE 8TH STREET BELLEVUE WA

| Time                    | Scale      | Operator        | Inbound | Gross | 106240 lb* |
|-------------------------|------------|-----------------|---------|-------|------------|
| In 09/30/2021 11:06:58  | Back Scale | Jaday           |         | Tare  | 55780 lb*  |
| Out 10/01/2021 11:06:58 |            | Jaday           |         | Net   | 50460 lb   |
| Comments                |            | * Manual Weight |         | Tons  | 25.23      |

| Product                  | LD% | Qty   | UOM  | Rate | Tax | Amount | Origin      |
|--------------------------|-----|-------|------|------|-----|--------|-------------|
| 1 Cont Soil Sp. W.-T 100 |     | 25.23 | Tons |      |     |        | WA-BELLEVUE |
| 2 EVF-P6-Environment 100 |     |       |      |      |     |        | WA-BELLEVUE |
| 3 LINER T SPW-LINER 100  |     | 25.23 | Tons |      |     |        | WA-BELLEVUE |
| 4 RAIL T SPW-RAIL BY 100 |     | 25.23 | Tons |      |     |        | WA-BELLEVUE |
| 5 RENT PER TON-RENT 100  |     | 25.23 | Tons |      |     |        | WA-BELLEVUE |

Driver's Signature



Columbia Ridge  
18177 Cedar Springs Lane  
Arlington, OR, 97812  
Ph: (541) 454-2030

Reprint  
Ticket# 719523

Customer Name SCHNITZER WEST SCHNITZER WEST Carrier 483  
Ticket Date 10/01/2021 Vehicle# 483339 Volume  
Payment Type Credit Account Container 483339  
Manual Ticket# 1030496 Billing # 0002843  
Hauling Ticket# Manifest  
Destination UP/CUST PO  
Profile 116109WA (LF01 - Contained-In Designated Solvent Contaminated Soil)  
Generator 168-SWB BELLEVUE LL LLC SWB BELLEVUE LL, LLC 10605 NE 8TH STREET BELLEVUE WA

| Time                    | Scale       | Operator        | Inbound | Gross | 110840 lb* |
|-------------------------|-------------|-----------------|---------|-------|------------|
| In 09/30/2021 12:11:39  | Front Scale | Jaday           |         | Tare  | 58940 lb*  |
| Out 10/01/2021 12:11:39 |             | Jaday           |         | Net   | 51900 lb   |
| Comments                |             | * Manual Weight |         | Tons  | 25.95      |

| Product                  | LD% | Qty   | UOM  | Rate | Tax | Amount | Origin      |
|--------------------------|-----|-------|------|------|-----|--------|-------------|
| 1 Cont Soil Sp. W.-T 100 |     | 25.95 | Tons |      |     |        | WA-BELLEVUE |
| 2 EVF-P6-Environment 100 |     |       |      |      |     |        | WA-BELLEVUE |
| 3 LINER T SPW-LINER 100  |     | 25.95 | Tons |      |     |        | WA-BELLEVUE |
| 4 RAIL T SPW-RAIL BY 100 |     | 25.95 | Tons |      |     |        | WA-BELLEVUE |
| 5 RENT PER TON-RENT 100  |     | 25.95 | Tons |      |     |        | WA-BELLEVUE |

Driver's Signature



Columbia Ridge  
18177 Cedar Springs Lane  
Arlington, OR, 97812  
Ph: (541) 454-2030

Reprint  
Ticket# 719524

Customer Name SCHNITZER WEST SCHNITZER WEST Carrier 483  
Ticket Date 10/01/2021 Vehicle# 483409 Volume  
Payment Type Credit Account Container 483409  
Manual Ticket# 1030497 Billing # 0002843  
Hauling Ticket# Manifest  
Destination UP/CUST PO  
Profile 116109WA (LF01 - Contained-In Designated Solvent Contaminated Soil)  
Generator 168-SWB BELLEVUE LL LLC SWB BELLEVUE LL, LLC 10605 NE 8TH STREET BELLEVUE WA

| Time                    | Scale       | Operator        | Inbound | Gross | 110620 lb* |
|-------------------------|-------------|-----------------|---------|-------|------------|
| In 09/30/2021 12:15:04  | Front Scale | jaday           |         | Tare  | 58860 lb*  |
| Out 10/01/2021 12:15:04 |             | jaday           |         | Net   | 51760 lb   |
|                         |             | * Manual Weight |         | Tons  | 25.88      |

Comments

| Product                  | LD% | Qty   | UOM  | Rate | Tax | Amount | Origin      |
|--------------------------|-----|-------|------|------|-----|--------|-------------|
| 1 Cont Soil Sp. W.-T 100 |     | 25.88 | Tons |      |     |        | WA-BELLEVUE |
| 2 EVF-P6-Environment 100 |     |       |      |      |     |        | WA-BELLEVUE |
| 3 LINER T SPW-LINER 100  |     | 25.88 | Tons |      |     |        | WA-BELLEVUE |
| 4 RAIL T SPW-RAIL BY 100 |     | 25.88 | Tons |      |     |        | WA-BELLEVUE |
| 5 RENT PER TON-RENT 100  |     | 25.88 | Tons |      |     |        | WA-BELLEVUE |

Driver's Signature



Columbia Ridge  
18177 Cedar Springs Lane  
Arlington, OR, 97812  
Ph: (541) 454-2030

Reprint  
Ticket# 719525

Customer Name SCHNITZER WEST SCHNITZER WEST Carrier 483  
Ticket Date 10/01/2021 Vehicle# 483586 Volume  
Payment Type Credit Account Container 483586  
Manual Ticket# 1030498 Billing # 0002843  
Hauling Ticket# Manifest  
Destination UP/CUST PO  
Profile 116109WA (LF01 - Contained-In Designated Solvent Contaminated Soil)  
Generator 168-SWB BELLEVUE LL LLC SWB BELLEVUE LL, LLC 10605 NE 8TH STREET BELLEVUE WA

| Time                    | Scale       | Operator        | Inbound | Gross | 99060 lb* |
|-------------------------|-------------|-----------------|---------|-------|-----------|
| In 09/30/2021 12:16:24  | Front Scale | jaday           |         | Tare  | 56140 lb* |
| Out 10/01/2021 12:16:24 |             | jaday           |         | Net   | 42920 lb  |
|                         |             | * Manual Weight |         | Tons  | 21.46     |

Comments

| Product                  | LD% | Qty   | UOM  | Rate | Tax | Amount | Origin      |
|--------------------------|-----|-------|------|------|-----|--------|-------------|
| 1 Cont Soil Sp. W.-T 100 |     | 21.46 | Tons |      |     |        | WA-BELLEVUE |
| 2 EVF-P6-Environment 100 |     |       |      |      |     |        | WA-BELLEVUE |
| 3 LINER T SPW-LINER 100  |     | 21.46 | Tons |      |     |        | WA-BELLEVUE |
| 4 RAIL T SPW-RAIL BY 100 |     | 21.46 | Tons |      |     |        | WA-BELLEVUE |
| 5 RENT PER TON-RENT 100  |     | 21.46 | Tons |      |     |        | WA-BELLEVUE |

Driver's Signature



Columbia Ridge  
18177 Cedar Springs Lane  
Arlington, OR, 97812  
Ph: (541) 454-2030

Reprint  
Ticket# 719526

Customer Name SCHNITZER WEST SCHNITZER WEST Carrier 483  
Ticket Date 10/01/2021 Vehicle# 483659 Volume  
Payment Type Credit Account Container 483659  
Manual Ticket# 1030499 Billing # 0002843  
Hauling Ticket# Manifest  
Destination UP/CUST PO  
Profile 116109WA (LF01 - Contained-In Designated Solvent Contaminated Soil)  
Generator 168-SWB BELLEVUE LL LLC SWB BELLEVUE LL, LLC 10605 NE 8TH STREET BELLEVUE WA

| Time                    | Scale       | Operator        | Inbound | Gross | 96880 lb* |
|-------------------------|-------------|-----------------|---------|-------|-----------|
| In 09/30/2021 12:17:59  | Front Scale | jaday           |         | Tare  | 55600 lb* |
| Out 10/01/2021 12:17:59 |             | jaday           |         | Net   | 41280 lb  |
|                         |             | * Manual Weight |         | Tons  | 20.64     |

Comments

| Product                  | LD% | Qty   | UOM  | Rate | Tax | Amount | Origin      |
|--------------------------|-----|-------|------|------|-----|--------|-------------|
| 1 Cont Soil Sp. W.-T 100 |     | 20.64 | Tons |      |     |        | WA-BELLEVUE |
| 2 EVF-P6-Environment 100 |     |       |      |      |     |        | WA-BELLEVUE |
| 3 LINER T SPW-LINER 100  |     | 20.64 | Tons |      |     |        | WA-BELLEVUE |
| 4 RAIL T SPW-RAIL BY 100 |     | 20.64 | Tons |      |     |        | WA-BELLEVUE |
| 5 RENT PER TON-RENT 100  |     | 20.64 | Tons |      |     |        | WA-BELLEVUE |

Driver's Signature



Columbia Ridge  
18177 Cedar Springs Lane  
Arlington, OR, 97812  
Ph: (541) 454-2030

Reprint  
Ticket# 719527

Customer Name SCHNITZER WEST SCHNITZER WEST Carrier 483  
Ticket Date 10/01/2021 Vehicle# 483767 Volume  
Payment Type Credit Account Container 483767  
Manual Ticket# 1030500 Billing # 0002843  
Hauling Ticket# Manifest  
Destination UP/CUST PO  
Profile 116109WA (LF01 - Contained-In Designated Solvent Contaminated Soil)  
Generator 168-SWB BELLEVUE LL LLC SWB BELLEVUE LL, LLC 10605 NE 8TH STREET BELLEVUE WA

| Time                    | Scale       | Operator        | Inbound | Gross | 97800 lb* |
|-------------------------|-------------|-----------------|---------|-------|-----------|
| In 09/30/2021 12:19:21  | Front Scale | jaday           |         | Tare  | 54940 lb* |
| Out 10/01/2021 12:19:21 |             | jaday           |         | Net   | 42860 lb  |
|                         |             | * Manual Weight |         | Tons  | 21.43     |

Comments

| Product                  | LD% | Qty   | UOM  | Rate | Tax | Amount | Origin      |
|--------------------------|-----|-------|------|------|-----|--------|-------------|
| 1 Cont Soil Sp. W.-T 100 |     | 21.43 | Tons |      |     |        | WA-BELLEVUE |
| 2 EVF-P6-Environment 100 |     |       |      |      |     |        | WA-BELLEVUE |
| 3 LINER T SPW-LINER 100  |     | 21.43 | Tons |      |     |        | WA-BELLEVUE |
| 4 RAIL T SPW-RAIL BY 100 |     | 21.43 | Tons |      |     |        | WA-BELLEVUE |
| 5 RENT PER TON-RENT 100  |     | 21.43 | Tons |      |     |        | WA-BELLEVUE |

Driver's Signature



Columbia Ridge  
18177 Cedar Springs Lane  
Arlington, OR, 97812  
Ph: (541) 454-2030

Reprint  
Ticket# 719528

Customer Name SCHNITZER WEST SCHNITZER WEST Carrier 480  
Ticket Date 10/04/2021 Vehicle# 480512 Volume  
Payment Type Credit Account Container 480512  
Manual Ticket# 1030623 Billing # 0002843  
Hauling Ticket# Manifest  
Destination UP/CUST PO  
Profile 116109WA (LF01 - Contained-In Designated Solvent Contaminated Soil)  
Generator 168-SWB BELLEVUE LL LLC SWB BELLEVUE LL, LLC 10605 NE 8TH STREET BELLEVUE WA

| Time                    | Scale       | Operator | Inbound | Gross           | 96140 lb*  |
|-------------------------|-------------|----------|---------|-----------------|------------|
| In 10/01/2021 12:20:39  | Front Scale | jaday    |         | Tare            | 53720 lb*  |
| Out 10/04/2021 12:20:39 |             | jaday    |         | Net             | 42420 lb   |
|                         |             |          |         | * Manual Weight | Tons 21.21 |

Comments

| Product                  | LD% | Qty   | UOM  | Rate | Tax | Amount | Origin      |
|--------------------------|-----|-------|------|------|-----|--------|-------------|
| 1 Cont Soil Sp. W.-T 100 |     | 21.21 | Tons |      |     |        | WA-BELLEVUE |
| 2 EVF-P6-Environment 100 |     |       |      |      |     |        | WA-BELLEVUE |
| 3 LINER T SPW-LINER 100  |     | 21.21 | Tons |      |     |        | WA-BELLEVUE |
| 4 RAIL T SPW-RAIL BY 100 |     | 21.21 | Tons |      |     |        | WA-BELLEVUE |
| 5 RENT PER TON-RENT 100  |     | 21.21 | Tons |      |     |        | WA-BELLEVUE |

Driver's Signature



Columbia Ridge  
18177 Cedar Springs Lane  
Arlington, OR, 97812  
Ph: (541) 454-2030

Reprint  
Ticket# 719645

Customer Name SCHNITZER WEST SCHNITZER WEST Carrier 480  
Ticket Date 10/04/2021 Vehicle# 480538 Volume  
Payment Type Credit Account Container 480538  
Manual Ticket# 1030630 Billing # 0002843  
Hauling Ticket# Manifest  
Destination UP/CUST PO  
Profile 116109WA (LF01 - Contained-In Designated Solvent Contaminated Soil)  
Generator 168-SWB BELLEVUE LL LLC SWB BELLEVUE LL, LLC 10605 NE 8TH STREET BELLEVUE WA

| Time                    | Scale     | Operator | Inbound | Gross           | 96480 lb*  |
|-------------------------|-----------|----------|---------|-----------------|------------|
| In 10/01/2021 07:35:40  | MANUAL WT | jaday    |         | Tare            | 54080 lb*  |
| Out 10/04/2021 07:35:40 |           | jaday    |         | Net             | 42400 lb   |
|                         |           |          |         | * Manual Weight | Tons 21.20 |

Comments

| Product                  | LD% | Qty   | UOM  | Rate | Tax | Amount | Origin      |
|--------------------------|-----|-------|------|------|-----|--------|-------------|
| 1 Cont Soil Sp. W.-T 100 |     | 21.20 | Tons |      |     |        | WA-BELLEVUE |
| 2 EVF-P6-Environment 100 |     |       |      |      |     |        | WA-BELLEVUE |
| 3 LINER T SPW-LINER 100  |     | 21.20 | Tons |      |     |        | WA-BELLEVUE |
| 4 RAIL T SPW-RAIL BY 100 |     | 21.20 | Tons |      |     |        | WA-BELLEVUE |
| 5 RENT PER TON-RENT 100  |     | 21.20 | Tons |      |     |        | WA-BELLEVUE |

Driver's Signature



Columbia Ridge  
18177 Cedar Springs Lane  
Arlington, OR, 97812  
Ph: (541) 454-2030

Reprint  
Ticket# 719647

Customer Name SCHNITZER WEST SCHNITZER WEST Carrier 483  
Ticket Date 10/04/2021 Vehicle# 483916 Volume  
Payment Type Credit Account Container 483916  
Manual Ticket# 1030631 Billing # 0002843  
Hauling Ticket# Manifest  
Destination UP/CUST PO  
Profile 116109WA (LF01 - Contained-In Designated Solvent Contaminated Soil)  
Generator 168-SWB BELLEVUE LL LLC SWB BELLEVUE LL, LLC 10605 NE 8TH STREET BELLEVUE WA

| Time                    | Scale     | Operator | Inbound | Gross           | 98960 lb*  |
|-------------------------|-----------|----------|---------|-----------------|------------|
| In 10/01/2021 07:37:35  | MANUAL WT | jaday    |         | Tare            | 58560 lb*  |
| Out 10/04/2021 07:37:35 |           | jaday    |         | Net             | 40400 lb   |
|                         |           |          |         | * Manual Weight | Tons 20.20 |

Comments

| Product                  | LD% | Qty   | UOM  | Rate | Tax | Amount | Origin      |
|--------------------------|-----|-------|------|------|-----|--------|-------------|
| 1 Cont Soil Sp. W.-T 100 |     | 20.20 | Tons |      |     |        | WA-BELLEVUE |
| 2 EVF-P6-Environment 100 |     |       |      |      |     |        | WA-BELLEVUE |
| 3 LINER T SPW-LINER 100  |     | 20.20 | Tons |      |     |        | WA-BELLEVUE |
| 4 RAIL T SPW-RAIL BY 100 |     | 20.20 | Tons |      |     |        | WA-BELLEVUE |
| 5 RENT PER TON-RENT 100  |     | 20.20 | Tons |      |     |        | WA-BELLEVUE |

Driver's Signature



Columbia Ridge  
18177 Cedar Springs Lane  
Arlington, OR, 97812  
Ph: (541) 454-2030

Reprint  
Ticket# 719648

Customer Name SCHNITZER WEST SCHNITZER WEST Carrier 483  
Ticket Date 10/04/2021 Vehicle# 483946 Volume  
Payment Type Credit Account Container 483946  
Manual Ticket# 1030632 Billing # 0002843  
Hauling Ticket# Manifest  
Destination UP/CUST PO  
Profile 116109WA (LF01 - Contained-In Designated Solvent Contaminated Soil)  
Generator 168-SWB BELLEVUE LL LLC SWB BELLEVUE LL, LLC 10605 NE 8TH STREET BELLEVUE WA

| Time                    | Scale     | Operator | Inbound | Gross           | 97020 lb*  |
|-------------------------|-----------|----------|---------|-----------------|------------|
| In 10/01/2021 07:39:18  | MANUAL WT | jaday    |         | Tare            | 57020 lb*  |
| Out 10/04/2021 07:39:18 |           | jaday    |         | Net             | 40000 lb   |
|                         |           |          |         | * Manual Weight | Tons 20.00 |

Comments

| Product                  | LD% | Qty   | UOM  | Rate | Tax | Amount | Origin      |
|--------------------------|-----|-------|------|------|-----|--------|-------------|
| 1 Cont Soil Sp. W.-T 100 |     | 20.00 | Tons |      |     |        | WA-BELLEVUE |
| 2 EVF-P6-Environment 100 |     |       |      |      |     |        | WA-BELLEVUE |
| 3 LINER T SPW-LINER 100  |     | 20.00 | Tons |      |     |        | WA-BELLEVUE |
| 4 RAIL T SPW-RAIL BY 100 |     | 20.00 | Tons |      |     |        | WA-BELLEVUE |
| 5 RENT PER TON-RENT 100  |     | 20.00 | Tons |      |     |        | WA-BELLEVUE |

Driver's Signature



Columbia Ridge  
18177 Cedar Springs Lane  
Arlington, OR, 97812  
Ph: (541) 454-2030

Reprint  
Ticket# 719650

Customer Name SCHNITZER WEST SCHNITZER WEST Carrier 200  
Ticket Date 10/04/2021 Vehicle# 200154 Volume  
Payment Type Credit Account Container 200154  
Manual Ticket# 1030733 Billing # 0002843  
Hauling Ticket# Manifest  
Destination UP/CUST PO  
Profile 116109WA (LF01 - Contained-In Designated Solvent Contaminated Soil)  
Generator 168-SWB BELLEVUE LL LLC SWB BELLEVUE LL, LLC 10605 NE 8TH STREET BELLEVUE WA

| Time                    | Scale     | Operator | Inbound | Gross           | 83480 lb*  |
|-------------------------|-----------|----------|---------|-----------------|------------|
| In 10/01/2021 07:43:31  | MANUAL WT | jaday    |         | Tare            | 47960 lb*  |
| Out 10/04/2021 07:43:31 |           | jaday    |         | Net             | 35520 lb   |
| Comments                |           |          |         | * Manual Weight | Tons 17.76 |

| Product                  | LD% | Qty   | UOM  | Rate | Tax | Amount | Origin      |
|--------------------------|-----|-------|------|------|-----|--------|-------------|
| 1 Cont Soil Sp. W.-T 100 |     | 17.76 | Tons |      |     |        | WA-BELLEVUE |
| 2 EVF-P6-Environment 100 |     |       |      |      |     |        |             |
| 3 LINER T SPW-LINER 100  |     | 17.76 | Tons |      |     |        |             |
| 4 RAIL T SPW-RAIL BY 100 |     | 17.76 | Tons |      |     |        |             |
| 5 RENT PER TON-RENT 100  |     | 17.76 | Tons |      |     |        |             |

Driver's Signature



Columbia Ridge  
18177 Cedar Springs Lane  
Arlington, OR, 97812  
Ph: (541) 454-2030

Reprint  
Ticket# 719651

Customer Name SCHNITZER WEST SCHNITZER WEST Carrier 200  
Ticket Date 10/04/2021 Vehicle# 200191 Volume  
Payment Type Credit Account Container 200191  
Manual Ticket# 1030733 Billing # 0002843  
Hauling Ticket# Manifest  
Destination UP/CUST PO  
Profile 116109WA (LF01 - Contained-In Designated Solvent Contaminated Soil)  
Generator 168-SWB BELLEVUE LL LLC SWB BELLEVUE LL, LLC 10605 NE 8TH STREET BELLEVUE WA

| Time                    | Scale     | Operator | Inbound | Gross           | 82480 lb*  |
|-------------------------|-----------|----------|---------|-----------------|------------|
| In 10/02/2021 07:45:19  | MANUAL WT | jaday    |         | Tare            | 47460 lb*  |
| Out 10/04/2021 07:45:19 |           | jaday    |         | Net             | 35020 lb   |
| Comments                |           |          |         | * Manual Weight | Tons 17.51 |

| Product                  | LD% | Qty   | UOM  | Rate | Tax | Amount | Origin      |
|--------------------------|-----|-------|------|------|-----|--------|-------------|
| 1 Cont Soil Sp. W.-T 100 |     | 17.51 | Tons |      |     |        | WA-BELLEVUE |
| 2 EVF-P6-Environment 100 |     |       |      |      |     |        |             |
| 3 LINER T SPW-LINER 100  |     | 17.51 | Tons |      |     |        | WA-BELLEVUE |
| 4 RAIL T SPW-RAIL BY 100 |     | 17.51 | Tons |      |     |        | WA-BELLEVUE |
| 5 RENT PER TON-RENT 100  |     | 17.51 | Tons |      |     |        | WA-BELLEVUE |

Driver's Signature



Columbia Ridge  
18177 Cedar Springs Lane  
Arlington, OR, 97812  
Ph: (541) 454-2030

Reprint  
Ticket# 719652

Customer Name SCHNITZER WEST SCHNITZER WEST Carrier 483  
Ticket Date 10/04/2021 Vehicle# 483081 Volume  
Payment Type Credit Account Container 483081  
Manual Ticket# 1030879 Billing # 0002843  
Hauling Ticket# Manifest  
Destination UP/CUST PO  
Profile 116109WA (LF01 - Contained-In Designated Solvent Contaminated Soil)  
Generator 168-SWB BELLEVUE LL LLC SWB BELLEVUE LL, LLC 10605 NE 8TH STREET BELLEVUE WA

| Time                    | Scale     | Operator | Inbound | Gross           | 99300 lb*  |
|-------------------------|-----------|----------|---------|-----------------|------------|
| In 10/04/2021 07:46:45  | MANUAL WT | jaday    |         | Tare            | 56800 lb*  |
| Out 10/04/2021 07:46:45 |           | jaday    |         | Net             | 42500 lb   |
| Comments                |           |          |         | * Manual Weight | Tons 21.25 |

| Product                  | LD% | Qty   | UOM  | Rate | Tax | Amount | Origin      |
|--------------------------|-----|-------|------|------|-----|--------|-------------|
| 1 Cont Soil Sp. W.-T 100 |     | 21.25 | Tons |      |     |        | WA-BELLEVUE |
| 2 EVF-P6-Environment 100 |     |       |      |      |     |        |             |
| 3 LINER T SPW-LINER 100  |     | 21.25 | Tons |      |     |        | WA-BELLEVUE |
| 4 RAIL T SPW-RAIL BY 100 |     | 21.25 | Tons |      |     |        | WA-BELLEVUE |
| 5 RENT PER TON-RENT 100  |     | 21.25 | Tons |      |     |        | WA-BELLEVUE |

Driver's Signature



Columbia Ridge  
18177 Cedar Springs Lane  
Arlington, OR, 97812  
Ph: (541) 454-2030

Reprint  
Ticket# 719911

Customer Name SCHNITZER WEST SCHNITZER WEST Carrier 483  
Ticket Date 10/05/2021 Vehicle# 483984 Volume  
Payment Type Credit Account Container 483984  
Manual Ticket# 1030633 Billing # 0002843  
Hauling Ticket# Manifest  
Destination UP/CUST PO  
Profile 116109WA (LF01 - Contained-In Designated Solvent Contaminated Soil)  
Generator 168-SWB BELLEVUE LL LLC SWB BELLEVUE LL, LLC 10605 NE 8TH STREET BELLEVUE WA

| Time                    | Scale     | Operator | Inbound | Gross           | 95960 lb*  |
|-------------------------|-----------|----------|---------|-----------------|------------|
| In 10/01/2021 08:01:03  | MANUAL WT | jaday    |         | Tare            | 50800 lb*  |
| Out 10/05/2021 08:01:03 |           | jaday    |         | Net             | 45160 lb   |
| Comments                |           |          |         | * Manual Weight | Tons 22.58 |

| Product                  | LD% | Qty   | UOM  | Rate | Tax | Amount | Origin      |
|--------------------------|-----|-------|------|------|-----|--------|-------------|
| 1 Cont Soil Sp. W.-T 100 |     | 22.58 | Tons |      |     |        | WA-BELLEVUE |
| 2 EVF-P6-Environment 100 |     |       |      |      |     |        |             |
| 3 LINER T SPW-LINER 100  |     | 22.58 | Tons |      |     |        | WA-BELLEVUE |
| 4 RAIL T SPW-RAIL BY 100 |     | 22.58 | Tons |      |     |        | WA-BELLEVUE |
| 5 RENT PER TON-RENT 100  |     | 22.58 | Tons |      |     |        | WA-BELLEVUE |

Driver's Signature





Columbia Ridge  
18177 Cedar Springs Lane  
Arlington, OR, 97812  
Ph: (541) 454-2030

Reprint  
Ticket# 719912

Customer Name SCHNITZER WEST SCHNITZER WEST Carrier 200  
Ticket Date 10/05/2021 Vehicle# 200140 Volume  
Payment Type Credit Account Container  
Manual Ticket# 1030728 Billing # 0002843  
Hauling Ticket# Manifest  
Destination UP/CUST PO  
Profile 116109WA (LF01 - Contained-In Designated Solvent Contaminated Soil)  
Generator 168-SWB BELLEVUE LL LLC SWB BELLEVUE LL, LLC 10605 NE 8TH STREET BELLEVUE WA

| Time                    | Scale     | Operator | Inbound | Gross           | 94960 lb*  |
|-------------------------|-----------|----------|---------|-----------------|------------|
| In 10/02/2021 08:03:03  | MANUAL WT | jaday    |         | Tare            | 47020 lb*  |
| Out 10/05/2021 08:03:03 |           | jaday    |         | Net             | 47940 lb   |
| Comments                |           |          |         | * Manual Weight | Tons 23.97 |

| Product                   | LD% | Qty   | UOM  | Rate | Tax | Amount | Origin      |
|---------------------------|-----|-------|------|------|-----|--------|-------------|
| 1 Cont. Soil Sp. W.-T 100 |     | 23.97 | Tons |      |     |        | WA-BELLEVUE |
| 2 EVF-P6-Environment 100  |     |       |      |      |     |        | WA-BELLEVUE |
| 3 LINER T SPW-LINER 100   |     | 23.97 | Tons |      |     |        | WA-BELLEVUE |
| 4 RAIL T SPW-RAIL BY 100  |     | 23.97 | Tons |      |     |        | WA-BELLEVUE |
| 5 RENT PER TON-RENT 100   |     | 23.97 | Tons |      |     |        | WA-BELLEVUE |

Driver's Signature



Columbia Ridge  
18177 Cedar Springs Lane  
Arlington, OR, 97812  
Ph: (541) 454-2030

Reprint  
Ticket# 719914

Customer Name SCHNITZER WEST SCHNITZER WEST Carrier 200  
Ticket Date 10/05/2021 Vehicle# 200135 Volume  
Payment Type Credit Account Container  
Manual Ticket# 1030873 Billing # 0002843  
Hauling Ticket# Manifest  
Destination UP/CUST PO  
Profile 116109WA (LF01 - Contained-In Designated Solvent Contaminated Soil)  
Generator 168-SWB BELLEVUE LL LLC SWB BELLEVUE LL, LLC 10605 NE 8TH STREET BELLEVUE WA

| Time                    | Scale     | Operator | Inbound | Gross           | 93280 lb*  |
|-------------------------|-----------|----------|---------|-----------------|------------|
| In 10/04/2021 08:05:23  | MANUAL WT | jaday    |         | Tare            | 48520 lb*  |
| Out 10/05/2021 08:05:23 |           | jaday    |         | Net             | 44760 lb   |
| Comments                |           |          |         | * Manual Weight | Tons 22.38 |

| Product                   | LD% | Qty   | UOM  | Rate | Tax | Amount | Origin      |
|---------------------------|-----|-------|------|------|-----|--------|-------------|
| 1 Cont. Soil Sp. W.-T 100 |     | 22.38 | Tons |      |     |        | WA-BELLEVUE |
| 2 EVF-P6-Environment 100  |     |       |      |      |     |        | WA-BELLEVUE |
| 3 LINER T SPW-LINER 100   |     | 22.38 | Tons |      |     |        | WA-BELLEVUE |
| 4 RAIL T SPW-RAIL BY 100  |     | 22.38 | Tons |      |     |        | WA-BELLEVUE |
| 5 RENT PER TON-RENT 100   |     | 22.38 | Tons |      |     |        | WA-BELLEVUE |

Driver's Signature



Columbia Ridge  
18177 Cedar Springs Lane  
Arlington, OR, 97812  
Ph: (541) 454-2030

Reprint  
Ticket# 719915

Customer Name SCHNITZER WEST SCHNITZER WEST Carrier 200  
Ticket Date 10/05/2021 Vehicle# 200158 Volume  
Payment Type Credit Account Container  
Manual Ticket# 1030874 Billing # 0002843  
Hauling Ticket# Manifest  
Destination UP/CUST PO  
Profile 116109WA (LF01 - Contained-In Designated Solvent Contaminated Soil)  
Generator 168-SWB BELLEVUE LL LLC SWB BELLEVUE LL, LLC 10605 NE 8TH STREET BELLEVUE WA

| Time                    | Scale     | Operator | Inbound | Gross           | 92540 lb*  |
|-------------------------|-----------|----------|---------|-----------------|------------|
| In 10/04/2021 08:07:16  | MANUAL WT | jaday    |         | Tare            | 49720 lb*  |
| Out 10/05/2021 08:07:16 |           | jaday    |         | Net             | 42820 lb   |
| Comments                |           |          |         | * Manual Weight | Tons 21.41 |

| Product                   | LD% | Qty   | UOM  | Rate | Tax | Amount | Origin      |
|---------------------------|-----|-------|------|------|-----|--------|-------------|
| 1 Cont. Soil Sp. W.-T 100 |     | 21.41 | Tons |      |     |        | WA-BELLEVUE |
| 2 EVF-P6-Environment 100  |     |       |      |      |     |        | WA-BELLEVUE |
| 3 LINER T SPW-LINER 100   |     | 21.41 | Tons |      |     |        | WA-BELLEVUE |
| 4 RAIL T SPW-RAIL BY 100  |     | 21.41 | Tons |      |     |        | WA-BELLEVUE |
| 5 RENT PER TON-RENT 100   |     | 21.41 | Tons |      |     |        | WA-BELLEVUE |

Driver's Signature



Columbia Ridge  
18177 Cedar Springs Lane  
Arlington, OR, 97812  
Ph: (541) 454-2030

Reprint  
Ticket# 719916

Customer Name SCHNITZER WEST SCHNITZER WEST Carrier 483  
Ticket Date 10/05/2021 Vehicle# 483238 Volume  
Payment Type Credit Account Container  
Manual Ticket# 1030880 Billing # 0002843  
Hauling Ticket# Manifest  
Destination UP/CUST PO  
Profile 116109WA (LF01 - Contained-In Designated Solvent Contaminated Soil)  
Generator 168-SWB BELLEVUE LL LLC SWB BELLEVUE LL, LLC 10605 NE 8TH STREET BELLEVUE WA

| Time                    | Scale     | Operator | Inbound | Gross           | 99740 lb*  |
|-------------------------|-----------|----------|---------|-----------------|------------|
| In 10/04/2021 08:09:07  | MANUAL WT | jaday    |         | Tare            | 56280 lb*  |
| Out 10/05/2021 08:09:07 |           | jaday    |         | Net             | 43460 lb   |
| Comments                |           |          |         | * Manual Weight | Tons 21.73 |

| Product                   | LD% | Qty   | UOM  | Rate | Tax | Amount | Origin      |
|---------------------------|-----|-------|------|------|-----|--------|-------------|
| 1 Cont. Soil Sp. W.-T 100 |     | 21.73 | Tons |      |     |        | WA-BELLEVUE |
| 2 EVF-P6-Environment 100  |     |       |      |      |     |        | WA-BELLEVUE |
| 3 LINER T SPW-LINER 100   |     | 21.73 | Tons |      |     |        | WA-BELLEVUE |
| 4 RAIL T SPW-RAIL BY 100  |     | 21.73 | Tons |      |     |        | WA-BELLEVUE |
| 5 RENT PER TON-RENT 100   |     | 21.73 | Tons |      |     |        | WA-BELLEVUE |

Driver's Signature



Columbia Ridge  
18177 Cedar Springs Lane  
Arlington, OR, 97812  
Ph: (541) 454-2030

Reprint  
Ticket# 719917

Customer Name SCHNITZER WEST SCHNITZER WEST Carrier 483  
Ticket Date 10/05/2021 Vehicle# 483344 Volume  
Payment Type Credit Account Container 483344  
Manual Ticket# 1030881 Billing # 0002843  
Hauling Ticket# Manifest  
Destination UP/CUST PO  
Profile 116109WA (LF01 - Contained-In Designated Solvent Contaminated Soil)  
Generator 168-SWB BELLEVUE LL LLC SWB BELLEVUE LL, LLC 10605 NE 8TH STREET BELLEVUE WA

| Time                    | Scale     | Operator | Inbound | Gross           | 101280 lb* |
|-------------------------|-----------|----------|---------|-----------------|------------|
| In 10/04/2021 08:10:37  | MANUAL WT | jaday    |         | Tare            | 54060 lb*  |
| Out 10/05/2021 08:10:37 |           | jaday    |         | Net             | 47220 lb   |
| Comments                |           |          |         | * Manual Weight | Tons 23.61 |

| Product                  | LD% | Qty   | UOM  | Rate | Tax | Amount | Origin      |
|--------------------------|-----|-------|------|------|-----|--------|-------------|
| 1 Cont Soil Sp. W.-T 100 |     | 23.61 | Tons |      |     |        | WA-BELLEVUE |
| 2 EVF-P6-Environment 100 |     |       |      |      |     |        | WA-BELLEVUE |
| 3 LINER T SPW-LINER 100  |     | 23.61 | Tons |      |     |        | WA-BELLEVUE |
| 4 RAIL T SPW-RAIL BY 100 |     | 23.61 | Tons |      |     |        | WA-BELLEVUE |
| 5 RENT PER TON-RENT 100  |     | 23.61 | Tons |      |     |        | WA-BELLEVUE |

Driver's Signature



Columbia Ridge  
18177 Cedar Springs Lane  
Arlington, OR, 97812  
Ph: (541) 454-2030

Reprint  
Ticket# 719918

Customer Name SCHNITZER WEST SCHNITZER WEST Carrier 483  
Ticket Date 10/05/2021 Vehicle# 483621 Volume  
Payment Type Credit Account Container 483621  
Manual Ticket# 1030882 Billing # 0002843  
Hauling Ticket# Manifest  
Destination UP/CUST PO  
Profile 116109WA (LF01 - Contained-In Designated Solvent Contaminated Soil)  
Generator 168-SWB BELLEVUE LL LLC SWB BELLEVUE LL, LLC 10605 NE 8TH STREET BELLEVUE WA

| Time                    | Scale     | Operator | Inbound | Gross           | 94280 lb*  |
|-------------------------|-----------|----------|---------|-----------------|------------|
| In 10/04/2021 08:12:01  | MANUAL WT | jaday    |         | Tare            | 54280 lb*  |
| Out 10/05/2021 08:12:01 |           | jaday    |         | Net             | 40000 lb   |
| Comments                |           |          |         | * Manual Weight | Tons 20.00 |

| Product                  | LD% | Qty   | UOM  | Rate | Tax | Amount | Origin      |
|--------------------------|-----|-------|------|------|-----|--------|-------------|
| 1 Cont Soil Sp. W.-T 100 |     | 20.00 | Tons |      |     |        | WA-BELLEVUE |
| 2 EVF-P6-Environment 100 |     |       |      |      |     |        | WA-BELLEVUE |
| 3 LINER T SPW-LINER 100  |     | 20.00 | Tons |      |     |        | WA-BELLEVUE |
| 4 RAIL T SPW-RAIL BY 100 |     | 20.00 | Tons |      |     |        | WA-BELLEVUE |
| 5 RENT PER TON-RENT 100  |     | 20.00 | Tons |      |     |        | WA-BELLEVUE |

Driver's Signature



Columbia Ridge  
18177 Cedar Springs Lane  
Arlington, OR, 97812  
Ph: (541) 454-2030

Reprint  
Ticket# 719919

Customer Name SCHNITZER WEST SCHNITZER WEST Carrier 483  
Ticket Date 10/05/2021 Vehicle# 483765 Volume  
Payment Type Credit Account Container 483765  
Manual Ticket# 1030884 Billing # 0002843  
Hauling Ticket# Manifest  
Destination UP/CUST PO  
Profile 116109WA (LF01 - Contained-In Designated Solvent Contaminated Soil)  
Generator 168-SWB BELLEVUE LL LLC SWB BELLEVUE LL, LLC 10605 NE 8TH STREET BELLEVUE WA

| Time                    | Scale     | Operator | Inbound | Gross           | 101680 lb* |
|-------------------------|-----------|----------|---------|-----------------|------------|
| In 10/04/2021 08:13:29  | MANUAL WT | jaday    |         | Tare            | 54980 lb*  |
| Out 10/05/2021 08:13:29 |           | jaday    |         | Net             | 46700 lb   |
| Comments                |           |          |         | * Manual Weight | Tons 23.35 |

| Product                  | LD% | Qty   | UOM  | Rate | Tax | Amount | Origin      |
|--------------------------|-----|-------|------|------|-----|--------|-------------|
| 1 Cont Soil Sp. W.-T 100 |     | 23.35 | Tons |      |     |        | WA-BELLEVUE |
| 2 EVF-P6-Environment 100 |     |       |      |      |     |        | WA-BELLEVUE |
| 3 LINER T SPW-LINER 100  |     | 23.35 | Tons |      |     |        | WA-BELLEVUE |
| 4 RAIL T SPW-RAIL BY 100 |     | 23.35 | Tons |      |     |        | WA-BELLEVUE |
| 5 RENT PER TON-RENT 100  |     | 23.35 | Tons |      |     |        | WA-BELLEVUE |

Driver's Signature



Columbia Ridge  
18177 Cedar Springs Lane  
Arlington, OR, 97812  
Ph: (541) 454-2030

Reprint  
Ticket# 719921

Customer Name SCHNITZER WEST SCHNITZER WEST Carrier 200  
Ticket Date 10/05/2021 Vehicle# 200145 Volume  
Payment Type Credit Account Container 200145  
Manual Ticket# 1030731 Billing # 0002843  
Hauling Ticket# Manifest  
Destination UP/CUST PO  
Profile 116109WA (LF01 - Contained-In Designated Solvent Contaminated Soil)  
Generator 168-SWB BELLEVUE LL LLC SWB BELLEVUE LL, LLC 10605 NE 8TH STREET BELLEVUE WA

| Time                    | Scale     | Operator | Inbound | Gross           | 97160 lb*  |
|-------------------------|-----------|----------|---------|-----------------|------------|
| In 10/02/2021 08:14:54  | MANUAL WT | jaday    |         | Tare            | 47040 lb*  |
| Out 10/05/2021 08:14:54 |           | jaday    |         | Net             | 50120 lb   |
| Comments                |           |          |         | * Manual Weight | Tons 25.06 |

| Product                  | LD% | Qty   | UOM  | Rate | Tax | Amount | Origin      |
|--------------------------|-----|-------|------|------|-----|--------|-------------|
| 1 Cont Soil Sp. W.-T 100 |     | 25.06 | Tons |      |     |        | WA-BELLEVUE |
| 2 EVF-P6-Environment 100 |     |       |      |      |     |        | WA-BELLEVUE |
| 3 LINER T SPW-LINER 100  |     | 25.06 | Tons |      |     |        | WA-BELLEVUE |
| 4 RAIL T SPW-RAIL BY 100 |     | 25.06 | Tons |      |     |        | WA-BELLEVUE |
| 5 RENT PER TON-RENT 100  |     | 25.06 | Tons |      |     |        | WA-BELLEVUE |

Driver's Signature



Columbia Ridge  
18177 Cedar Springs Lane  
Arlington, OR, 97812  
Ph: (541) 454-2030

Reprint  
Ticket# 719922

Customer Name SCHNITZER WEST SCHNITZER WEST Carrier 200  
Ticket Date 10/05/2021 Vehicle# 200148 Volume  
Payment Type Credit Account Container  
Manual Ticket# 1030732 Billing # 0002843  
Hauling Ticket# Manifest  
Destination UP/CUST PO  
Profile 116109WA (LF01 - Contained-In Designated Solvent Contaminated Soil)  
Generator 168-SWB BELLEVUE LL LLC SWB BELLEVUE LL, LLC 10605 NE 8TH STREET BELLEVUE WA

| Time                    | Scale     | Operator | Inbound | Gross           | 92500 lb*  |
|-------------------------|-----------|----------|---------|-----------------|------------|
| In 10/02/2021 08:16:15  | MANUAL WT | jaday    |         | Tare            | 48060 lb*  |
| Out 10/05/2021 08:16:15 |           | jaday    |         | Net             | 44440 lb   |
|                         |           |          |         | * Manual Weight | Tons 22.22 |

Comments

| Product                  | LD% | Qty   | UOM  | Rate | Tax | Amount | Origin      |
|--------------------------|-----|-------|------|------|-----|--------|-------------|
| 1 Cont Soil Sp. W.-T 100 |     | 22.22 | Tons |      |     |        | WA-BELLEVUE |
| 2 EVF-P6-Environment 100 |     |       |      |      |     |        | WA-BELLEVUE |
| 3 LINER T SPW-LINER 100  |     | 22.22 | Tons |      |     |        | WA-BELLEVUE |
| 4 RAIL T SPW-RAIL BY 100 |     | 22.22 | Tons |      |     |        | WA-BELLEVUE |
| 5 RENT PER TON-RENT 100  |     | 22.22 | Tons |      |     |        | WA-BELLEVUE |

Driver's Signature



Columbia Ridge  
18177 Cedar Springs Lane  
Arlington, OR, 97812  
Ph: (541) 454-2030

Reprint  
Ticket# 719924

Customer Name SCHNITZER WEST SCHNITZER WEST Carrier 200  
Ticket Date 10/05/2021 Vehicle# 200151 Volume  
Payment Type Credit Account Container  
Manual Ticket# 1030988 Billing # 0002843  
Hauling Ticket# Manifest  
Destination UP/CUST PO  
Profile 116109WA (LF01 - Contained-In Designated Solvent Contaminated Soil)  
Generator 168-SWB BELLEVUE LL LLC SWB BELLEVUE LL, LLC 10605 NE 8TH STREET BELLEVUE WA

| Time                    | Scale     | Operator | Inbound | Gross           | 95340 lb*  |
|-------------------------|-----------|----------|---------|-----------------|------------|
| In 10/02/2021 08:17:31  | MANUAL WT | jaday    |         | Tare            | 49600 lb*  |
| Out 10/05/2021 08:17:31 |           | jaday    |         | Net             | 45740 lb   |
|                         |           |          |         | * Manual Weight | Tons 22.87 |

Comments

| Product                  | LD% | Qty   | UOM  | Rate | Tax | Amount | Origin      |
|--------------------------|-----|-------|------|------|-----|--------|-------------|
| 1 Cont Soil Sp. W.-T 100 |     | 22.87 | Tons |      |     |        | WA-BELLEVUE |
| 2 EVF-P6-Environment 100 |     |       |      |      |     |        | WA-BELLEVUE |
| 3 LINER T SPW-LINER 100  |     | 22.87 | Tons |      |     |        | WA-BELLEVUE |
| 4 RAIL T SPW-RAIL BY 100 |     | 22.87 | Tons |      |     |        | WA-BELLEVUE |
| 5 RENT PER TON-RENT 100  |     | 22.87 | Tons |      |     |        | WA-BELLEVUE |

Driver's Signature



Columbia Ridge  
18177 Cedar Springs Lane  
Arlington, OR, 97812  
Ph: (541) 454-2030

Reprint  
Ticket# 719925

Customer Name SCHNITZER WEST SCHNITZER WEST Carrier 200  
Ticket Date 10/05/2021 Vehicle# 200129 Volume  
Payment Type Credit Account Container  
Manual Ticket# 1030726 Billing # 0002843  
Hauling Ticket# Manifest  
Destination UP/CUST PO  
Profile 116109WA (LF01 - Contained-In Designated Solvent Contaminated Soil)  
Generator 168-SWB BELLEVUE LL LLC SWB BELLEVUE LL, LLC 10605 NE 8TH STREET BELLEVUE WA

| Time                    | Scale     | Operator | Inbound | Gross           | 94020 lb*  |
|-------------------------|-----------|----------|---------|-----------------|------------|
| In 10/02/2021 08:18:58  | MANUAL WT | jaday    |         | Tare            | 48340 lb*  |
| Out 10/05/2021 08:18:58 |           | jaday    |         | Net             | 45680 lb   |
|                         |           |          |         | * Manual Weight | Tons 22.84 |

Comments

| Product                  | LD% | Qty   | UOM  | Rate | Tax | Amount | Origin      |
|--------------------------|-----|-------|------|------|-----|--------|-------------|
| 1 Cont Soil Sp. W.-T 100 |     | 22.84 | Tons |      |     |        | WA-BELLEVUE |
| 2 EVF-P6-Environment 100 |     |       |      |      |     |        | WA-BELLEVUE |
| 3 LINER T SPW-LINER 100  |     | 22.84 | Tons |      |     |        | WA-BELLEVUE |
| 4 RAIL T SPW-RAIL BY 100 |     | 22.84 | Tons |      |     |        | WA-BELLEVUE |
| 5 RENT PER TON-RENT 100  |     | 22.84 | Tons |      |     |        | WA-BELLEVUE |

Driver's Signature



Columbia Ridge  
18177 Cedar Springs Lane  
Arlington, OR, 97812  
Ph: (541) 454-2030

Reprint  
Ticket# 719926

Customer Name SCHNITZER WEST SCHNITZER WEST Carrier 200  
Ticket Date 10/05/2021 Vehicle# 200142 Volume  
Payment Type Credit Account Container  
Manual Ticket# 1030730 Billing # 0002843  
Hauling Ticket# Manifest  
Destination UP/CUST PO  
Profile 116109WA (LF01 - Contained-In Designated Solvent Contaminated Soil)  
Generator 168-SWB BELLEVUE LL LLC SWB BELLEVUE LL, LLC 10605 NE 8TH STREET BELLEVUE WA

| Time                    | Scale     | Operator | Inbound | Gross           | 96000 lb*  |
|-------------------------|-----------|----------|---------|-----------------|------------|
| In 10/02/2021 08:20:36  | MANUAL WT | jaday    |         | Tare            | 48060 lb*  |
| Out 10/05/2021 08:20:36 |           | jaday    |         | Net             | 47940 lb   |
|                         |           |          |         | * Manual Weight | Tons 23.97 |

Comments

| Product                  | LD% | Qty   | UOM  | Rate | Tax | Amount | Origin      |
|--------------------------|-----|-------|------|------|-----|--------|-------------|
| 1 Cont Soil Sp. W.-T 100 |     | 23.97 | Tons |      |     |        | WA-BELLEVUE |
| 2 EVF-P6-Environment 100 |     |       |      |      |     |        | WA-BELLEVUE |
| 3 LINER T SPW-LINER 100  |     | 23.97 | Tons |      |     |        | WA-BELLEVUE |
| 4 RAIL T SPW-RAIL BY 100 |     | 23.97 | Tons |      |     |        | WA-BELLEVUE |
| 5 RENT PER TON-RENT 100  |     | 23.97 | Tons |      |     |        | WA-BELLEVUE |

Driver's Signature



Columbia Ridge  
18177 Cedar Springs Lane  
Arlington, OR, 97812  
Ph: (541) 454-2030

Reprint  
Ticket# 719927

Customer Name SCHNITZER WEST SCHNITZER WEST Carrier 200  
Ticket Date 10/05/2021 Vehicle# 200139 Volume  
Payment Type Credit Account Container  
Manual Ticket# 1030727 Billing # 0002843  
Hauling Ticket# Manifest  
Destination UP/CUST PO  
Profile 116109WA (LF01 - Contained-In Designated Solvent Contaminated Soil)  
Generator 168-SWB BELLEVUE LL LLC SWB BELLEVUE LL, LLC 10605 NE 8TH STREET BELLEVUE WA

| Time                    | Scale     | Operator | Inbound | Gross           | 88860 lb*  |
|-------------------------|-----------|----------|---------|-----------------|------------|
| In 10/02/2021 08:22:27  | MANUAL WT | jaday    |         | Tare            | 48420 lb*  |
| Out 10/05/2021 08:22:27 |           | jaday    |         | Net             | 40440 lb   |
| Comments                |           |          |         | * Manual Weight | Tons 20.22 |

| Product                  | LD% | Qty   | UOM  | Rate | Tax | Amount | Origin      |
|--------------------------|-----|-------|------|------|-----|--------|-------------|
| 1 Cont Soil Sp. W.-T 100 |     | 20.22 | Tons |      |     |        | WA-BELLEVUE |
| 2 EVF-P6-Environment 100 |     |       |      |      |     |        | WA-BELLEVUE |
| 3 LINER T SPW-LINER 100  |     | 20.22 | Tons |      |     |        | WA-BELLEVUE |
| 4 RAIL T SPW-RAIL BY 100 |     | 20.22 | Tons |      |     |        | WA-BELLEVUE |
| 5 RENT PER TON-RENT 100  |     | 20.22 | Tons |      |     |        | WA-BELLEVUE |

Driver's Signature



Columbia Ridge  
18177 Cedar Springs Lane  
Arlington, OR, 97812  
Ph: (541) 454-2030

Reprint  
Ticket# 719928

Customer Name SCHNITZER WEST SCHNITZER WEST Carrier 483  
Ticket Date 10/01/2021 Vehicle# 483250 Volume  
Payment Type Credit Account Container 483250  
Manual Ticket# 1030495 Billing # 0002843  
Hauling Ticket# Manifest  
Destination UP/CUST PO  
Profile 116109WA (LF01 - Contained-In Designated Solvent Contaminated Soil)  
Generator 168-SWB BELLEVUE LL LLC SWB BELLEVUE LL, LLC 10605 NE 8TH STREET BELLEVUE WA

| Time                    | Scale     | Operator | Inbound | Gross           | 101880 lb* |
|-------------------------|-----------|----------|---------|-----------------|------------|
| In 10/01/2021 08:23:55  | MANUAL WT | jaday    |         | Tare            | 57020 lb*  |
| Out 10/01/2021 08:23:55 |           | jaday    |         | Net             | 44860 lb   |
| Comments                |           |          |         | * Manual Weight | Tons 22.43 |

| Product                  | LD% | Qty   | UOM  | Rate | Tax | Amount | Origin      |
|--------------------------|-----|-------|------|------|-----|--------|-------------|
| 1 Cont Soil Sp. W.-T 100 |     | 22.43 | Tons |      |     |        | WA-BELLEVUE |
| 2 EVF-P6-Environment 100 |     |       |      |      |     |        | WA-BELLEVUE |
| 3 LINER T SPW-LINER 100  |     | 22.43 | Tons |      |     |        | WA-BELLEVUE |
| 4 RAIL T SPW-RAIL BY 100 |     | 22.43 | Tons |      |     |        | WA-BELLEVUE |
| 5 RENT PER TON-RENT 100  |     | 22.43 | Tons |      |     |        | WA-BELLEVUE |

Driver's Signature



Columbia Ridge  
18177 Cedar Springs Lane  
Arlington, OR, 97812  
Ph: (541) 454-2030

Reprint  
Ticket# 720108

Customer Name SCHNITZER WEST SCHNITZER WEST Carrier 200  
Ticket Date 10/05/2021 Vehicle# 200128 Volume  
Payment Type Credit Account Container  
Manual Ticket# 1030725 Billing # 0002843  
Hauling Ticket# Manifest  
Destination UP/CUST PO  
Profile 116109WA (LF01 - Contained-In Designated Solvent Contaminated Soil)  
Generator 168-SWB BELLEVUE LL LLC SWB BELLEVUE LL, LLC 10605 NE 8TH STREET BELLEVUE WA

| Time                    | Scale     | Operator | Inbound | Gross           | 94460 lb*  |
|-------------------------|-----------|----------|---------|-----------------|------------|
| In 10/02/2021 07:31:32  | MANUAL WT | jaday    |         | Tare            | 47960 lb*  |
| Out 10/05/2021 07:31:32 |           | jaday    |         | Net             | 46500 lb   |
| Comments                |           |          |         | * Manual Weight | Tons 23.25 |

| Product                  | LD% | Qty   | UOM  | Rate | Tax | Amount | Origin      |
|--------------------------|-----|-------|------|------|-----|--------|-------------|
| 1 Cont Soil Sp. W.-T 100 |     | 23.25 | Tons |      |     |        | WA-BELLEVUE |
| 2 EVF-P6-Environment 100 |     |       |      |      |     |        | WA-BELLEVUE |
| 3 LINER T SPW-LINER 100  |     | 23.25 | Tons |      |     |        | WA-BELLEVUE |
| 4 RAIL T SPW-RAIL BY 100 |     | 23.25 | Tons |      |     |        | WA-BELLEVUE |
| 5 RENT PER TON-RENT 100  |     | 23.25 | Tons |      |     |        | WA-BELLEVUE |

Driver's Signature



Columbia Ridge  
18177 Cedar Springs Lane  
Arlington, OR, 97812  
Ph: (541) 454-2030

Reprint  
Ticket# 720109

Customer Name SCHNITZER WEST SCHNITZER WEST Carrier 200  
Ticket Date 10/05/2021 Vehicle# 200155 Volume  
Payment Type Credit Account Container 200155  
Manual Ticket# 1030734 Billing # 0002843  
Hauling Ticket# Manifest  
Destination UP/CUST PO  
Profile 116109WA (LF01 - Contained-In Designated Solvent Contaminated Soil)  
Generator 168-SWB BELLEVUE LL LLC SWB BELLEVUE LL, LLC 10605 NE 8TH STREET BELLEVUE WA

| Time                    | Scale     | Operator | Inbound | Gross           | 90680 lb*  |
|-------------------------|-----------|----------|---------|-----------------|------------|
| In 10/02/2021 07:33:16  | MANUAL WT | jaday    |         | Tare            | 47800 lb*  |
| Out 10/05/2021 07:33:16 |           | jaday    |         | Net             | 42880 lb   |
| Comments                |           |          |         | * Manual Weight | Tons 21.44 |

| Product                  | LD% | Qty   | UOM  | Rate | Tax | Amount | Origin      |
|--------------------------|-----|-------|------|------|-----|--------|-------------|
| 1 Cont Soil Sp. W.-T 100 |     | 21.44 | Tons |      |     |        | WA-BELLEVUE |
| 2 EVF-P6-Environment 100 |     |       |      |      |     |        | WA-BELLEVUE |
| 3 LINER T SPW-LINER 100  |     | 21.44 | Tons |      |     |        | WA-BELLEVUE |
| 4 RAIL T SPW-RAIL BY 100 |     | 21.44 | Tons |      |     |        | WA-BELLEVUE |
| 5 RENT PER TON-RENT 100  |     | 21.44 | Tons |      |     |        | WA-BELLEVUE |

Driver's Signature



Columbia Ridge  
18177 Cedar Springs Lane  
Arlington, OR, 97812  
Ph: (541) 454-2030

Reprint  
Ticket# 720110

Customer Name SCHNITZER WEST SCHNITZER WEST Carrier 200  
Ticket Date 10/05/2021 Vehicle# 200221 Volume  
Payment Type Credit Account Container  
Manual Ticket# 1030876 Billing # 0002843  
Hauling Ticket# Manifest  
Destination UP/CUST PO  
Profile 116109WA (LF01 - Contained-In Designated Solvent Contaminated Soil)  
Generator 168-SWB BELLEVUE LL LLC SWB BELLEVUE LL, LLC 10605 NE 8TH STREET BELLEVUE WA

| Time                    | Scale     | Operator | Inbound | Gross           | 87840 lb*  |
|-------------------------|-----------|----------|---------|-----------------|------------|
| In 10/04/2021 07:34:48  | MANUAL WT | jaday    |         | Tare            | 49480 lb*  |
| Out 10/05/2021 07:34:48 |           | jaday    |         | Net             | 38360 lb   |
|                         |           |          |         | * Manual Weight | Tons 19.18 |

Comments

| Product                  | LD% | Qty   | UOM  | Rate | Tax | Amount | Origin      |
|--------------------------|-----|-------|------|------|-----|--------|-------------|
| 1 Cont Soil Sp. W.-T 100 |     | 19.18 | Tons |      |     |        | WA-BELLEVUE |
| 2 EVF-P6-Environment 100 |     |       |      |      |     |        | WA-BELLEVUE |
| 3 LINER T SPW-LINER 100  |     | 19.18 | Tons |      |     |        | WA-BELLEVUE |
| 4 RAIL T SPW-RAIL BY 100 |     | 19.18 | Tons |      |     |        | WA-BELLEVUE |
| 5 RENT PER TON-RENT 100  |     | 19.18 | Tons |      |     |        | WA-BELLEVUE |

Driver's Signature



Columbia Ridge  
18177 Cedar Springs Lane  
Arlington, OR, 97812  
Ph: (541) 454-2030

Reprint  
Ticket# 720111

Customer Name SCHNITZER WEST SCHNITZER WEST Carrier 200  
Ticket Date 10/05/2021 Vehicle# 200231 Volume  
Payment Type Credit Account Container  
Manual Ticket# 1030878 Billing # 0002843  
Hauling Ticket# Manifest  
Destination UP/CUST PO  
Profile 116109WA (LF01 - Contained-In Designated Solvent Contaminated Soil)  
Generator 168-SWB BELLEVUE LL LLC SWB BELLEVUE LL, LLC 10605 NE 8TH STREET BELLEVUE WA

| Time                    | Scale     | Operator | Inbound | Gross           | 86860 lb*  |
|-------------------------|-----------|----------|---------|-----------------|------------|
| In 10/04/2021 07:36:42  | MANUAL WT | jaday    |         | Tare            | 46820 lb*  |
| Out 10/05/2021 07:36:42 |           | jaday    |         | Net             | 46040 lb   |
|                         |           |          |         | * Manual Weight | Tons 20.02 |

Comments

| Product                  | LD% | Qty   | UOM  | Rate | Tax | Amount | Origin      |
|--------------------------|-----|-------|------|------|-----|--------|-------------|
| 1 Cont Soil Sp. W.-T 100 |     | 20.02 | Tons |      |     |        | WA-BELLEVUE |
| 2 EVF-P6-Environment 100 |     |       |      |      |     |        | WA-BELLEVUE |
| 3 LINER T SPW-LINER 100  |     | 20.02 | Tons |      |     |        | WA-BELLEVUE |
| 4 RAIL T SPW-RAIL BY 100 |     | 20.02 | Tons |      |     |        | WA-BELLEVUE |
| 5 RENT PER TON-RENT 100  |     | 20.02 | Tons |      |     |        | WA-BELLEVUE |

Driver's Signature



Columbia Ridge  
18177 Cedar Springs Lane  
Arlington, OR, 97812  
Ph: (541) 454-2030

Reprint  
Ticket# 720112

Customer Name SCHNITZER WEST SCHNITZER WEST Carrier 200  
Ticket Date 10/05/2021 Vehicle# 200149 Volume  
Payment Type Credit Account Container  
Manual Ticket# 1031003 Billing # 0002843  
Hauling Ticket# Manifest  
Destination UP/CUST PO  
Profile 116109WA (LF01 - Contained-In Designated Solvent Contaminated Soil)  
Generator 168-SWB BELLEVUE LL LLC SWB BELLEVUE LL, LLC 10605 NE 8TH STREET BELLEVUE WA

| Time                    | Scale     | Operator | Inbound | Gross           | 89600 lb*  |
|-------------------------|-----------|----------|---------|-----------------|------------|
| In 10/05/2021 07:38:03  | MANUAL WT | jaday    |         | Tare            | 46620 lb*  |
| Out 10/05/2021 07:38:03 |           | jaday    |         | Net             | 42980 lb   |
|                         |           |          |         | * Manual Weight | Tons 21.49 |

Comments

| Product                  | LD% | Qty   | UOM  | Rate | Tax | Amount | Origin      |
|--------------------------|-----|-------|------|------|-----|--------|-------------|
| 1 Cont Soil Sp. W.-T 100 |     | 21.49 | Tons |      |     |        | WA-BELLEVUE |
| 2 EVF-P6-Environment 100 |     |       |      |      |     |        | WA-BELLEVUE |
| 3 LINER T SPW-LINER 100  |     | 21.49 | Tons |      |     |        | WA-BELLEVUE |
| 4 RAIL T SPW-RAIL BY 100 |     | 21.49 | Tons |      |     |        | WA-BELLEVUE |
| 5 RENT PER TON-RENT 100  |     | 21.49 | Tons |      |     |        | WA-BELLEVUE |

Driver's Signature



Columbia Ridge  
18177 Cedar Springs Lane  
Arlington, OR, 97812  
Ph: (541) 454-2030

Reprint  
Ticket# 720113

Customer Name SCHNITZER WEST SCHNITZER WEST Carrier 200  
Ticket Date 10/06/2021 Vehicle# 200177 Volume  
Payment Type Credit Account Container  
Manual Ticket# 1030738 Billing # 0002843  
Hauling Ticket# Manifest  
Destination UP/CUST PO  
Profile 116109WA (LF01 - Contained-In Designated Solvent Contaminated Soil)  
Generator 168-SWB BELLEVUE LL LLC SWB BELLEVUE LL, LLC 10605 NE 8TH STREET BELLEVUE WA

| Time                    | Scale     | Operator | Inbound | Gross           | 91040 lb*  |
|-------------------------|-----------|----------|---------|-----------------|------------|
| In 10/02/2021 07:39:19  | MANUAL WT | jaday    |         | Tare            | 47620 lb*  |
| Out 10/06/2021 07:39:19 |           | jaday    |         | Net             | 43420 lb   |
|                         |           |          |         | * Manual Weight | Tons 21.71 |

Comments

| Product                  | LD% | Qty   | UOM  | Rate | Tax | Amount | Origin      |
|--------------------------|-----|-------|------|------|-----|--------|-------------|
| 1 Cont Soil Sp. W.-T 100 |     | 21.71 | Tons |      |     |        | WA-BELLEVUE |
| 2 EVF-P6-Environment 100 |     |       |      |      |     |        | WA-BELLEVUE |
| 3 LINER T SPW-LINER 100  |     | 21.71 | Tons |      |     |        | WA-BELLEVUE |
| 4 RAIL T SPW-RAIL BY 100 |     | 21.71 | Tons |      |     |        | WA-BELLEVUE |
| 5 RENT PER TON-RENT 100  |     | 21.71 | Tons |      |     |        | WA-BELLEVUE |

Driver's Signature



Columbia Ridge  
18177 Cedar Springs Lane  
Arlington, OR, 97812  
Ph: (541) 454-2030

Reprint  
Ticket# 720116

Customer Name SCHNITZER WEST SCHNITZER WEST Carrier 200  
Ticket Date 10/06/2021 Vehicle# 200166 Volume  
Payment Type Credit Account Container  
Manual Ticket# 1030875 Billing # 0002843  
Hauling Ticket# Manifest  
Destination UP/CUST PO  
Profile 116109WA (LF01 - Contained-In Designated Solvent Contaminated Soil)  
Generator 168-SWB BELLEVUE LL LLC SWB BELLEVUE LL, LLC 10605 NE 8TH STREET BELLEVUE WA

Time Scale Operator Inbound Gross 89620 lb\*  
In 10/04/2021 07:42:50 MANUAL WT jaday 50480 lb\*  
Out 10/06/2021 07:42:50 jaday 39140 lb  
\* Manual Weight Tons 19.57

Comments

| Product                  | LD% | Qty   | UOM  | Rate | Tax | Amount | Origin      |
|--------------------------|-----|-------|------|------|-----|--------|-------------|
| 1 Cont Soil Sp. W.-T 100 |     | 19.57 | Tons |      |     |        | WA-BELLEVUE |
| 2 EVF-P6-Environment 100 |     |       |      |      |     |        | WA-BELLEVUE |
| 3 LINER T SPW-LINER 100  |     | 19.57 | Tons |      |     |        | WA-BELLEVUE |
| 4 RAIL T SPW-RAIL BY 100 |     | 19.57 | Tons |      |     |        | WA-BELLEVUE |
| 5 RENT PER TON-RENT 100  |     | 19.57 | Tons |      |     |        | WA-BELLEVUE |

Driver's Signature



Columbia Ridge  
18177 Cedar Springs Lane  
Arlington, OR, 97812  
Ph: (541) 454-2030

Reprint  
Ticket# 720121

Customer Name SCHNITZER WEST SCHNITZER WEST Carrier 200  
Ticket Date 10/06/2021 Vehicle# 200223 Volume  
Payment Type Credit Account Container  
Manual Ticket# 1030877 Billing # 0002843  
Hauling Ticket# Manifest  
Destination UP/CUST PO  
Profile 116109WA (LF01 - Contained-In Designated Solvent Contaminated Soil)  
Generator 168-SWB BELLEVUE LL LLC SWB BELLEVUE LL, LLC 10605 NE 8TH STREET BELLEVUE WA

Time Scale Operator Inbound Gross 86200 lb\*  
In 10/04/2021 07:44:35 MANUAL WT jaday 47600 lb\*  
Out 10/06/2021 07:44:35 jaday 38600 lb  
\* Manual Weight Tons 19.30

Comments

| Product                  | LD% | Qty   | UOM  | Rate | Tax | Amount | Origin      |
|--------------------------|-----|-------|------|------|-----|--------|-------------|
| 1 Cont Soil Sp. W.-T 100 |     | 19.30 | Tons |      |     |        | WA-BELLEVUE |
| 2 EVF-P6-Environment 100 |     |       |      |      |     |        | WA-BELLEVUE |
| 3 LINER T SPW-LINER 100  |     | 19.30 | Tons |      |     |        | WA-BELLEVUE |
| 4 RAIL T SPW-RAIL BY 100 |     | 19.30 | Tons |      |     |        | WA-BELLEVUE |
| 5 RENT PER TON-RENT 100  |     | 19.30 | Tons |      |     |        | WA-BELLEVUE |

Driver's Signature



Columbia Ridge  
18177 Cedar Springs Lane  
Arlington, OR, 97812  
Ph: (541) 454-2030

Reprint  
Ticket# 720125

Customer Name SCHNITZER WEST SCHNITZER WEST Carrier 483  
Ticket Date 10/06/2021 Vehicle# 483651 Volume  
Payment Type Credit Account Container 483651  
Manual Ticket# 1030883 Billing # 0002843  
Hauling Ticket# Manifest  
Destination UP/CUST PO  
Profile 116109WA (LF01 - Contained-In Designated Solvent Contaminated Soil)  
Generator 168-SWB BELLEVUE LL LLC SWB BELLEVUE LL, LLC 10605 NE 8TH STREET BELLEVUE WA

Time Scale Operator Inbound Gross 101120 lb\*  
In 10/04/2021 07:46:28 MANUAL WT jaday 57040 lb\*  
Out 10/06/2021 07:46:28 jaday 44080 lb  
\* Manual Weight Tons 22.04

Comments

| Product                  | LD% | Qty   | UOM  | Rate | Tax | Amount | Origin      |
|--------------------------|-----|-------|------|------|-----|--------|-------------|
| 1 Cont Soil Sp. W.-T 100 |     | 22.04 | Tons |      |     |        | WA-BELLEVUE |
| 2 EVF-P6-Environment 100 |     |       |      |      |     |        | WA-BELLEVUE |
| 3 LINER T SPW-LINER 100  |     | 22.04 | Tons |      |     |        | WA-BELLEVUE |
| 4 RAIL T SPW-RAIL BY 100 |     | 22.04 | Tons |      |     |        | WA-BELLEVUE |
| 5 RENT PER TON-RENT 100  |     | 22.04 | Tons |      |     |        | WA-BELLEVUE |

Driver's Signature



Columbia Ridge  
18177 Cedar Springs Lane  
Arlington, OR, 97812  
Ph: (541) 454-2030

Reprint  
Ticket# 720129

Customer Name SCHNITZER WEST SCHNITZER WEST Carrier 483  
Ticket Date 10/06/2021 Vehicle# 483776 Volume  
Payment Type Credit Account Container 483776  
Manual Ticket# 1030885 Billing # 0002843  
Hauling Ticket# Manifest  
Destination UP/CUST PO  
Profile 116109WA (LF01 - Contained-In Designated Solvent Contaminated Soil)  
Generator 168-SWB BELLEVUE LL LLC SWB BELLEVUE LL, LLC 10605 NE 8TH STREET BELLEVUE WA

Time Scale Operator Inbound Gross 103040 lb\*  
In 10/04/2021 07:48:14 MANUAL WT jaday 56480 lb\*  
Out 10/06/2021 07:48:14 jaday 46560 lb  
\* Manual Weight Tons 23.28

Comments

| Product                  | LD% | Qty   | UOM  | Rate | Tax | Amount | Origin      |
|--------------------------|-----|-------|------|------|-----|--------|-------------|
| 1 Cont Soil Sp. W.-T 100 |     | 23.28 | Tons |      |     |        | WA-BELLEVUE |
| 2 EVF-P6-Environment 100 |     |       |      |      |     |        | WA-BELLEVUE |
| 3 LINER T SPW-LINER 100  |     | 23.28 | Tons |      |     |        | WA-BELLEVUE |
| 4 RAIL T SPW-RAIL BY 100 |     | 23.28 | Tons |      |     |        | WA-BELLEVUE |
| 5 RENT PER TON-RENT 100  |     | 23.28 | Tons |      |     |        | WA-BELLEVUE |

Driver's Signature



Columbia Ridge  
18177 Cedar Springs Lane  
Arlington, OR, 97812  
Ph: (541) 454-2030

Reprint  
Ticket# 720130

Customer Name SCHNITZER WEST SCHNITZER WEST Carrier 200  
Ticket Date 10/06/2021 Vehicle# 200157 Volume  
Payment Type Credit Account Container  
Manual Ticket# 1031006 Billing # 0002843  
Hauling Ticket# Manifest  
Destination UP/CUST PO  
Profile 116109WA (LF01 - Contained-In Designated Solvent Contaminated Soil)  
Generator 168-SWB BELLEVUE LL LLC SWB BELLEVUE LL, LLC 10605 NE 8TH STREET BELLEVUE WA

Time Scale Operator Inbound Gross 87400 lb\*  
In 10/05/2021 07:50:02 MANUAL WT jaday 47280 lb\*  
Out 10/06/2021 07:50:02 jaday 40120 lb  
Net  
\* Manual Weight Tons 20.06

Comments

| Product                  | LD% | Qty   | UOM  | Rate | Tax | Amount | Origin      |
|--------------------------|-----|-------|------|------|-----|--------|-------------|
| 1 Cont Soil Sp. W.-T 100 |     | 20.06 | Tons |      |     |        | WA-BELLEVUE |
| 2 EVF-P6-Environment 100 |     |       |      |      |     |        | WA-BELLEVUE |
| 3 LINER T SPW-LINER 100  |     | 20.06 | Tons |      |     |        | WA-BELLEVUE |
| 4 RAIL T SPW-RAIL BY 100 |     | 20.06 | Tons |      |     |        | WA-BELLEVUE |
| 5 RENT PER TON-RENT 100  |     | 20.06 | Tons |      |     |        | WA-BELLEVUE |

Driver's Signature



Columbia Ridge  
18177 Cedar Springs Lane  
Arlington, OR, 97812  
Ph: (541) 454-2030

Reprint  
Ticket# 720131

Customer Name SCHNITZER WEST SCHNITZER WEST Carrier 480  
Ticket Date 10/06/2021 Vehicle# 480626 Volume  
Payment Type Credit Account Container 480626  
Manual Ticket# 1031007 Billing # 0002843  
Hauling Ticket# Manifest  
Destination UP/CUST PO  
Profile 116109WA (LF01 - Contained-In Designated Solvent Contaminated Soil)  
Generator 168-SWB BELLEVUE LL LLC SWB BELLEVUE LL, LLC 10605 NE 8TH STREET BELLEVUE WA

Time Scale Operator Inbound Gross 97140 lb\*  
In 10/05/2021 07:52:30 MANUAL WT jaday 55280 lb\*  
Out 10/06/2021 07:52:30 jaday 41860 lb  
Net  
\* Manual Weight Tons 20.93

Comments

| Product                  | LD% | Qty   | UOM  | Rate | Tax | Amount | Origin      |
|--------------------------|-----|-------|------|------|-----|--------|-------------|
| 1 Cont Soil Sp. W.-T 100 |     | 20.93 | Tons |      |     |        | WA-BELLEVUE |
| 2 EVF-P6-Environment 100 |     |       |      |      |     |        | WA-BELLEVUE |
| 3 LINER T SPW-LINER 100  |     | 20.93 | Tons |      |     |        | WA-BELLEVUE |
| 4 RAIL T SPW-RAIL BY 100 |     | 20.93 | Tons |      |     |        | WA-BELLEVUE |
| 5 RENT PER TON-RENT 100  |     | 20.93 | Tons |      |     |        | WA-BELLEVUE |

Driver's Signature



Columbia Ridge  
18177 Cedar Springs Lane  
Arlington, OR, 97812  
Ph: (541) 454-2030

Reprint  
Ticket# 720132

Customer Name SCHNITZER WEST SCHNITZER WEST Carrier 483  
Ticket Date 10/06/2021 Vehicle# 483025 Volume  
Payment Type Credit Account Container 483025  
Manual Ticket# 1031006 Billing # 0002843  
Hauling Ticket# Manifest  
Destination UP/CUST PO  
Profile 116109WA (LF01 - Contained-In Designated Solvent Contaminated Soil)  
Generator 168-SWB BELLEVUE LL LLC SWB BELLEVUE LL, LLC 10605 NE 8TH STREET BELLEVUE WA

Time Scale Operator Inbound Gross 99580 lb\*  
In 10/05/2021 07:54:11 MANUAL WT jaday 55920 lb\*  
Out 10/06/2021 07:54:11 jaday 43660 lb  
Net  
\* Manual Weight Tons 21.83

Comments

| Product                  | LD% | Qty   | UOM  | Rate | Tax | Amount | Origin      |
|--------------------------|-----|-------|------|------|-----|--------|-------------|
| 1 Cont Soil Sp. W.-T 100 |     | 21.83 | Tons |      |     |        | WA-BELLEVUE |
| 2 EVF-P6-Environment 100 |     |       |      |      |     |        | WA-BELLEVUE |
| 3 LINER T SPW-LINER 100  |     | 21.83 | Tons |      |     |        | WA-BELLEVUE |
| 4 RAIL T SPW-RAIL BY 100 |     | 21.83 | Tons |      |     |        | WA-BELLEVUE |
| 5 RENT PER TON-RENT 100  |     | 21.83 | Tons |      |     |        | WA-BELLEVUE |

Driver's Signature



Columbia Ridge  
18177 Cedar Springs Lane  
Arlington, OR, 97812  
Ph: (541) 454-2030

Reprint  
Ticket# 720133

Customer Name SCHNITZER WEST SCHNITZER WEST Carrier 200  
Ticket Date 10/05/2021 Vehicle# 200156 Volume  
Payment Type Credit Account Container 200156  
Manual Ticket# 1031005 Billing # 0002843  
Hauling Ticket# Manifest  
Destination UP/CUST PO  
Profile 116109WA (LF01 - Contained-In Designated Solvent Contaminated Soil)  
Generator 168-SWB BELLEVUE LL LLC SWB BELLEVUE LL, LLC 10605 NE 8TH STREET BELLEVUE WA

Time Scale Operator Inbound Gross 90000 lb\*  
In 10/05/2021 07:55:54 MANUAL WT jaday 47360 lb\*  
Out 10/05/2021 07:55:54 jaday 42640 lb  
Net  
\* Manual Weight Tons 21.32

Comments

| Product                  | LD% | Qty   | UOM  | Rate | Tax | Amount | Origin      |
|--------------------------|-----|-------|------|------|-----|--------|-------------|
| 1 Cont Soil Sp. W.-T 100 |     | 21.32 | Tons |      |     |        | WA-BELLEVUE |
| 2 EVF-P6-Environment 100 |     |       |      |      |     |        | WA-BELLEVUE |
| 3 LINER T SPW-LINER 100  |     | 21.32 | Tons |      |     |        | WA-BELLEVUE |
| 4 RAIL T SPW-RAIL BY 100 |     | 21.32 | Tons |      |     |        | WA-BELLEVUE |
| 5 RENT PER TON-RENT 100  |     | 21.32 | Tons |      |     |        | WA-BELLEVUE |

Driver's Signature



Columbia Ridge  
18177 Cedar Springs Lane  
Arlington, OR, 97812  
Ph: (541) 454-2030

Reprint  
Ticket# 720134

Customer Name SCHNITZER WEST SCHNITZER WEST Carrier 483  
Ticket Date 10/06/2021 Vehicle# 483194 Volume  
Payment Type Credit Account Container 483194  
Manual Ticket# 1030224 Billing # 0002843  
Hauling Ticket# Manifest  
Destination UP/CUST PO  
Profile 116109WA (LF01 - Contained-In Designated Solvent Contaminated Soil)  
Generator 168-SWB BELLEVUE LL LLC SWB BELLEVUE LL, LLC 10605 NE 8TH STREET BELLEVUE WA

| Time                    | Scale     | Operator | Inbound | Gross           | 91480 lb*  |
|-------------------------|-----------|----------|---------|-----------------|------------|
| In 10/01/2021 07:57:26  | MANUAL WT | jaday    |         | Tare            | 50480 lb*  |
| Out 10/06/2021 07:57:26 |           | jaday    |         | Net             | 41000 lb   |
| Comments                |           |          |         | * Manual Weight | Tons 20.50 |

| Product                  | LD% | Qty   | UOM  | Rate | Tax | Amount | Origin      |
|--------------------------|-----|-------|------|------|-----|--------|-------------|
| 1 Cont Soil Sp. W.-T 100 |     | 20.50 | Tons |      |     |        | WA-BELLEVUE |
| 2 EVF-P6-Environment 100 |     |       |      |      |     |        | WA-BELLEVUE |
| 3 LINER T SPW-LINER 100  |     | 20.50 | Tons |      |     |        | WA-BELLEVUE |
| 4 RAIL T SPW-RAIL BY 100 |     | 20.50 | Tons |      |     |        | WA-BELLEVUE |
| 5 RENT PER TON-RENT 100  |     | 20.50 | Tons |      |     |        | WA-BELLEVUE |

Driver's Signature



Columbia Ridge  
18177 Cedar Springs Lane  
Arlington, OR, 97812  
Ph: (541) 454-2030

Reprint  
Ticket# 720135

Customer Name SCHNITZER WEST SCHNITZER WEST Carrier 200  
Ticket Date 10/06/2021 Vehicle# 200038 Volume  
Payment Type Credit Account Container 200038  
Manual Ticket# 1030724 Billing # 0002843  
Hauling Ticket# Manifest  
Destination UP/CUST PO  
Profile 116109WA (LF01 - Contained-In Designated Solvent Contaminated Soil)  
Generator 168-SWB BELLEVUE LL LLC SWB BELLEVUE LL, LLC 10605 NE 8TH STREET BELLEVUE WA

| Time                    | Scale     | Operator | Inbound | Gross           | 90480 lb*  |
|-------------------------|-----------|----------|---------|-----------------|------------|
| In 10/02/2021 07:59:15  | MANUAL WT | jaday    |         | Tare            | 48420 lb*  |
| Out 10/06/2021 07:59:15 |           | jaday    |         | Net             | 42060 lb   |
| Comments                |           |          |         | * Manual Weight | Tons 21.03 |

| Product                  | LD% | Qty   | UOM  | Rate | Tax | Amount | Origin      |
|--------------------------|-----|-------|------|------|-----|--------|-------------|
| 1 Cont Soil Sp. W.-T 100 |     | 21.03 | Tons |      |     |        | WA-BELLEVUE |
| 2 EVF-P6-Environment 100 |     |       |      |      |     |        | WA-BELLEVUE |
| 3 LINER T SPW-LINER 100  |     | 21.03 | Tons |      |     |        | WA-BELLEVUE |
| 4 RAIL T SPW-RAIL BY 100 |     | 21.03 | Tons |      |     |        | WA-BELLEVUE |
| 5 RENT PER TON-RENT 100  |     | 21.03 | Tons |      |     |        | WA-BELLEVUE |

Driver's Signature



Columbia Ridge  
18177 Cedar Springs Lane  
Arlington, OR, 97812  
Ph: (541) 454-2030

Reprint  
Ticket# 720136

Customer Name SCHNITZER WEST SCHNITZER WEST Carrier 200  
Ticket Date 10/06/2021 Vehicle# 200141 Volume  
Payment Type Credit Account Container 200141  
Manual Ticket# 1030724 Billing # 0002843  
Hauling Ticket# Manifest  
Destination UP/CUST PO  
Profile 116109WA (LF01 - Contained-In Designated Solvent Contaminated Soil)  
Generator 168-SWB BELLEVUE LL LLC SWB BELLEVUE LL, LLC 10605 NE 8TH STREET BELLEVUE WA

| Time                    | Scale     | Operator | Inbound | Gross           | 93300 lb*  |
|-------------------------|-----------|----------|---------|-----------------|------------|
| In 10/02/2021 08:03:16  | MANUAL WT | jaday    |         | Tare            | 47800 lb*  |
| Out 10/06/2021 08:03:16 |           | jaday    |         | Net             | 45500 lb   |
| Comments                |           |          |         | * Manual Weight | Tons 22.75 |

| Product                  | LD% | Qty   | UOM  | Rate | Tax | Amount | Origin      |
|--------------------------|-----|-------|------|------|-----|--------|-------------|
| 1 Cont Soil Sp. W.-T 100 |     | 22.75 | Tons |      |     |        | WA-BELLEVUE |
| 2 EVF-P6-Environment 100 |     |       |      |      |     |        | WA-BELLEVUE |
| 3 LINER T SPW-LINER 100  |     | 22.75 | Tons |      |     |        | WA-BELLEVUE |
| 4 RAIL T SPW-RAIL BY 100 |     | 22.75 | Tons |      |     |        | WA-BELLEVUE |
| 5 RENT PER TON-RENT 100  |     | 22.75 | Tons |      |     |        | WA-BELLEVUE |

Driver's Signature



Columbia Ridge  
18177 Cedar Springs Lane  
Arlington, OR, 97812  
Ph: (541) 454-2030

Reprint  
Ticket# 720137

Customer Name SCHNITZER WEST SCHNITZER WEST Carrier 200  
Ticket Date 10/06/2021 Vehicle# 200161 Volume  
Payment Type Credit Account Container 200161  
Manual Ticket# 1030735 Billing # 0002843  
Hauling Ticket# Manifest  
Destination UP/CUST PO  
Profile 116109WA (LF01 - Contained-In Designated Solvent Contaminated Soil)  
Generator 168-SWB BELLEVUE LL LLC SWB BELLEVUE LL, LLC 10605 NE 8TH STREET BELLEVUE WA

| Time                    | Scale     | Operator | Inbound | Gross           | 93700 lb*  |
|-------------------------|-----------|----------|---------|-----------------|------------|
| In 10/02/2021 08:05:57  | MANUAL WT | jaday    |         | Tare            | 46840 lb*  |
| Out 10/06/2021 08:05:57 |           | jaday    |         | Net             | 46860 lb   |
| Comments                |           |          |         | * Manual Weight | Tons 23.43 |

| Product                  | LD% | Qty   | UOM  | Rate | Tax | Amount | Origin      |
|--------------------------|-----|-------|------|------|-----|--------|-------------|
| 1 Cont Soil Sp. W.-T 100 |     | 23.43 | Tons |      |     |        | WA-BELLEVUE |
| 2 EVF-P6-Environment 100 |     |       |      |      |     |        | WA-BELLEVUE |
| 3 LINER T SPW-LINER 100  |     | 23.43 | Tons |      |     |        | WA-BELLEVUE |
| 4 RAIL T SPW-RAIL BY 100 |     | 23.43 | Tons |      |     |        | WA-BELLEVUE |
| 5 RENT PER TON-RENT 100  |     | 23.43 | Tons |      |     |        | WA-BELLEVUE |

Driver's Signature





Columbia Ridge  
18177 Cedar Springs Lane  
Arlington, OR, 97812  
Ph: (541) 454-2030

Reprint  
Ticket# 720138

Customer Name SCHNITZER WEST SCHNITZER WEST Carrier 200  
Ticket Date 10/06/2021 Vehicle# 200164 Volume  
Payment Type Credit Account Container  
Manual Ticket# 1030736 Billing # 0002843  
Hauling Ticket# Manifest  
Destination UP/CUST PO  
Profile 116109WA (LF01 - Contained-In Designated Solvent Contaminated Soil)  
Generator 168-SWB BELLEVUE LL LLC SWB BELLEVUE LL, LLC 10605 NE 8TH STREET BELLEVUE WA

| Time                    | Scale     | Operator | Inbound | Gross           | 90920 lb*  |
|-------------------------|-----------|----------|---------|-----------------|------------|
| In 10/02/2021 08:08:02  | MANUAL WT | jaday    |         | Tare            | 47560 lb*  |
| Out 10/06/2021 08:08:02 |           | jaday    |         | Net             | 43360 lb   |
| Comments                |           |          |         | * Manual Weight | Tons 21.68 |

| Product                  | LD% | Qty   | UOM  | Rate | Tax | Amount | Origin      |
|--------------------------|-----|-------|------|------|-----|--------|-------------|
| 1 Cont Soil Sp. W.-T 100 |     | 21.68 | Tons |      |     |        | WA-BELLEVUE |
| 2 EVF-P6-Environment 100 |     |       |      |      |     |        | WA-BELLEVUE |
| 3 LINER T SPW-LINER 100  |     | 21.68 | Tons |      |     |        | WA-BELLEVUE |
| 4 RAIL T SPW-RAIL BY 100 |     | 21.68 | Tons |      |     |        | WA-BELLEVUE |
| 5 RENT PER TON-RENT 100  |     | 21.68 | Tons |      |     |        | WA-BELLEVUE |

Driver's Signature



Columbia Ridge  
18177 Cedar Springs Lane  
Arlington, OR, 97812  
Ph: (541) 454-2030

Reprint  
Ticket# 720140

Customer Name SCHNITZER WEST SCHNITZER WEST Carrier 200  
Ticket Date 10/06/2021 Vehicle# 200172 Volume  
Payment Type Credit Account Container  
Manual Ticket# 1030737 Billing # 0002843  
Hauling Ticket# Manifest  
Destination UP/CUST PO  
Profile 116109WA (LF01 - Contained-In Designated Solvent Contaminated Soil)  
Generator 168-SWB BELLEVUE LL LLC SWB BELLEVUE LL, LLC 10605 NE 8TH STREET BELLEVUE WA

| Time                    | Scale     | Operator | Inbound | Gross           | 90460 lb*  |
|-------------------------|-----------|----------|---------|-----------------|------------|
| In 10/02/2021 08:10:04  | MANUAL WT | jaday    |         | Tare            | 47940 lb*  |
| Out 10/06/2021 08:10:04 |           | jaday    |         | Net             | 42520 lb   |
| Comments                |           |          |         | * Manual Weight | Tons 21.26 |

| Product                  | LD% | Qty   | UOM  | Rate | Tax | Amount | Origin      |
|--------------------------|-----|-------|------|------|-----|--------|-------------|
| 1 Cont Soil Sp. W.-T 100 |     | 21.26 | Tons |      |     |        | WA-BELLEVUE |
| 2 EVF-P6-Environment 100 |     |       |      |      |     |        | WA-BELLEVUE |
| 3 LINER T SPW-LINER 100  |     | 21.26 | Tons |      |     |        | WA-BELLEVUE |
| 4 RAIL T SPW-RAIL BY 100 |     | 21.26 | Tons |      |     |        | WA-BELLEVUE |
| 5 RENT PER TON-RENT 100  |     | 21.26 | Tons |      |     |        | WA-BELLEVUE |

Driver's Signature



Columbia Ridge  
18177 Cedar Springs Lane  
Arlington, OR, 97812  
Ph: (541) 454-2030

Reprint  
Ticket# 720370

Customer Name SCHNITZER WEST SCHNITZER WEST Carrier 483  
Ticket Date 10/07/2021 Vehicle# 483474 Volume  
Payment Type Credit Account Container  
Manual Ticket# 1030001 Billing # 0002843  
Hauling Ticket# Manifest  
Destination UP/CUST PO  
Profile 116109WA (LF01 - Contained-In Designated Solvent Contaminated Soil)  
Generator 168-SWB BELLEVUE LL LLC SWB BELLEVUE LL, LLC 10605 NE 8TH STREET BELLEVUE WA

| Time                    | Scale     | Operator | Inbound | Gross           | 102680 lb* |
|-------------------------|-----------|----------|---------|-----------------|------------|
| In 09/25/2021 08:25:27  | MANUAL WT | jaday    |         | Tare            | 57940 lb*  |
| Out 10/07/2021 08:25:27 |           | jaday    |         | Net             | 44740 lb   |
| Comments                |           |          |         | * Manual Weight | Tons 22.37 |

| Product                  | LD% | Qty   | UOM  | Rate | Tax | Amount | Origin      |
|--------------------------|-----|-------|------|------|-----|--------|-------------|
| 1 Cont Soil Sp. W.-T 100 |     | 22.37 | Tons |      |     |        | WA-BELLEVUE |
| 2 EVF-P6-Environment 100 |     |       |      |      |     |        | WA-BELLEVUE |
| 3 LINER T SPW-LINER 100  |     | 22.37 | Tons |      |     |        | WA-BELLEVUE |
| 4 RAIL T SPW-RAIL BY 100 |     | 22.37 | Tons |      |     |        | WA-BELLEVUE |
| 5 RENT PER TON-RENT 100  |     | 22.37 | Tons |      |     |        | WA-BELLEVUE |

Driver's Signature



Columbia Ridge  
18177 Cedar Springs Lane  
Arlington, OR, 97812  
Ph: (541) 454-2030

Reprint  
Ticket# 720372

Customer Name SCHNITZER WEST SCHNITZER WEST Carrier 200  
Ticket Date 10/07/2021 Vehicle# 200035 Volume  
Payment Type Credit Account Container  
Manual Ticket# 1031000 Billing # 0002843  
Hauling Ticket# Manifest  
Destination UP/CUST PO  
Profile 116109WA (LF01 - Contained-In Designated Solvent Contaminated Soil)  
Generator 168-SWB BELLEVUE LL LLC SWB BELLEVUE LL, LLC 10605 NE 8TH STREET BELLEVUE WA

| Time                    | Scale     | Operator | Inbound | Gross           | 90560 lb*  |
|-------------------------|-----------|----------|---------|-----------------|------------|
| In 10/05/2021 08:29:02  | MANUAL WT | jaday    |         | Tare            | 48580 lb*  |
| Out 10/07/2021 08:29:02 |           | jaday    |         | Net             | 41980 lb   |
| Comments                |           |          |         | * Manual Weight | Tons 20.99 |

| Product                  | LD% | Qty   | UOM  | Rate | Tax | Amount | Origin      |
|--------------------------|-----|-------|------|------|-----|--------|-------------|
| 1 Cont Soil Sp. W.-T 100 |     | 20.99 | Tons |      |     |        | WA-BELLEVUE |
| 2 EVF-P6-Environment 100 |     |       |      |      |     |        | WA-BELLEVUE |
| 3 LINER T SPW-LINER 100  |     | 20.99 | Tons |      |     |        | WA-BELLEVUE |
| 4 RAIL T SPW-RAIL BY 100 |     | 20.99 | Tons |      |     |        | WA-BELLEVUE |
| 5 RENT PER TON-RENT 100  |     | 20.99 | Tons |      |     |        | WA-BELLEVUE |

Driver's Signature



Columbia Ridge  
18177 Cedar Springs Lane  
Arlington, OR, 97812  
Ph: (541) 454-2030

Reprint  
Ticket# 720375

Customer Name SCHNITZER WEST SCHNITZER WEST Carrier 200  
Ticket Date 10/07/2021 Vehicle# 200066 Volume  
Payment Type Credit Account Container 200066  
Manual Ticket# 1031001 Billing # 0002843  
Hauling Ticket# Manifest  
Destination UP/CUST PO  
Profile 116109WA (LF01 - Contained-In Designated Solvent Contaminated Soil)  
Generator 168-SWB BELLEVUE LL LLC SWB BELLEVUE LL, LLC 10605 NE 8TH STREET BELLEVUE WA

| Time                    | Scale     | Operator | Inbound | Gross           | 98880 lb*  |
|-------------------------|-----------|----------|---------|-----------------|------------|
| In 10/05/2021 08:30:41  | MANUAL WT | jaday    |         | Tare            | 49800 lb*  |
| Out 10/07/2021 08:30:41 |           | jaday    |         | Net             | 49800 lb   |
|                         |           |          |         | * Manual Weight | Tons 24.54 |

Comments

| Product                  | LD% | Qty   | UOM  | Rate | Tax | Amount | Origin      |
|--------------------------|-----|-------|------|------|-----|--------|-------------|
| 1 Cont Soil Sp. W.-T 100 |     | 24.54 | Tons |      |     |        | WA-BELLEVUE |
| 2 EVF-P6-Environment 100 |     |       |      |      |     |        | WA-BELLEVUE |
| 3 LINER T SPW-LINER 100  |     | 24.54 | Tons |      |     |        | WA-BELLEVUE |
| 4 RAIL T SPW-RAIL BY 100 |     | 24.54 | Tons |      |     |        | WA-BELLEVUE |
| 5 RENT PER TON-RENT 100  |     | 24.54 | Tons |      |     |        | WA-BELLEVUE |

Driver's Signature



Columbia Ridge  
18177 Cedar Springs Lane  
Arlington, OR, 97812  
Ph: (541) 454-2030

Reprint  
Ticket# 720378

Customer Name SCHNITZER WEST SCHNITZER WEST Carrier 200  
Ticket Date 10/07/2021 Vehicle# 200153 Volume  
Payment Type Credit Account Container 200153  
Manual Ticket# 1031004 Billing # 0002843  
Hauling Ticket# Manifest  
Destination UP/CUST PO  
Profile 116109WA (LF01 - Contained-In Designated Solvent Contaminated Soil)  
Generator 168-SWB BELLEVUE LL LLC SWB BELLEVUE LL, LLC 10605 NE 8TH STREET BELLEVUE WA

| Time                    | Scale     | Operator | Inbound | Gross           | 90340 lb*  |
|-------------------------|-----------|----------|---------|-----------------|------------|
| In 10/05/2021 08:32:13  | MANUAL WT | jaday    |         | Tare            | 47740 lb*  |
| Out 10/07/2021 08:32:13 |           | jaday    |         | Net             | 42600 lb   |
|                         |           |          |         | * Manual Weight | Tons 21.30 |

Comments

| Product                  | LD% | Qty   | UOM  | Rate | Tax | Amount | Origin      |
|--------------------------|-----|-------|------|------|-----|--------|-------------|
| 1 Cont Soil Sp. W.-T 100 |     | 21.30 | Tons |      |     |        | WA-BELLEVUE |
| 2 EVF-P6-Environment 100 |     |       |      |      |     |        | WA-BELLEVUE |
| 3 LINER T SPW-LINER 100  |     | 21.30 | Tons |      |     |        | WA-BELLEVUE |
| 4 RAIL T SPW-RAIL BY 100 |     | 21.30 | Tons |      |     |        | WA-BELLEVUE |
| 5 RENT PER TON-RENT 100  |     | 21.30 | Tons |      |     |        | WA-BELLEVUE |

Driver's Signature



Columbia Ridge  
18177 Cedar Springs Lane  
Arlington, OR, 97812  
Ph: (541) 454-2030

Reprint  
Ticket# 720383

Customer Name SCHNITZER WEST SCHNITZER WEST Carrier 200  
Ticket Date 10/07/2021 Vehicle# 200107 Volume  
Payment Type Credit Account Container 200107  
Manual Ticket# 1031112 Billing # 0002843  
Hauling Ticket# Manifest  
Destination UP/CUST PO  
Profile 116109WA (LF01 - Contained-In Designated Solvent Contaminated Soil)  
Generator 168-SWB BELLEVUE LL LLC SWB BELLEVUE LL, LLC 10605 NE 8TH STREET BELLEVUE WA

| Time                    | Scale     | Operator | Inbound | Gross           | 88780 lb*  |
|-------------------------|-----------|----------|---------|-----------------|------------|
| In 10/05/2021 08:33:37  | MANUAL WT | jaday    |         | Tare            | 47700 lb*  |
| Out 10/07/2021 08:33:37 |           | jaday    |         | Net             | 41080 lb   |
|                         |           |          |         | * Manual Weight | Tons 20.54 |

Comments

| Product                  | LD% | Qty   | UOM  | Rate | Tax | Amount | Origin      |
|--------------------------|-----|-------|------|------|-----|--------|-------------|
| 1 Cont Soil Sp. W.-T 100 |     | 20.54 | Tons |      |     |        | WA-BELLEVUE |
| 2 EVF-P6-Environment 100 |     |       |      |      |     |        | WA-BELLEVUE |
| 3 LINER T SPW-LINER 100  |     | 20.54 | Tons |      |     |        | WA-BELLEVUE |
| 4 RAIL T SPW-RAIL BY 100 |     | 20.54 | Tons |      |     |        | WA-BELLEVUE |
| 5 RENT PER TON-RENT 100  |     | 20.54 | Tons |      |     |        | WA-BELLEVUE |

Driver's Signature



Columbia Ridge  
18177 Cedar Springs Lane  
Arlington, OR, 97812  
Ph: (541) 454-2030

Reprint  
Ticket# 720387

Customer Name SCHNITZER WEST SCHNITZER WEST Carrier 200  
Ticket Date 10/07/2021 Vehicle# 200143 Volume  
Payment Type Credit Account Container 200143  
Manual Ticket# 1031113 Billing # 0002843  
Hauling Ticket# Manifest  
Destination UP/CUST PO  
Profile 116109WA (LF01 - Contained-In Designated Solvent Contaminated Soil)  
Generator 168-SWB BELLEVUE LL LLC SWB BELLEVUE LL, LLC 10605 NE 8TH STREET BELLEVUE WA

| Time                    | Scale     | Operator | Inbound | Gross           | 90780 lb*  |
|-------------------------|-----------|----------|---------|-----------------|------------|
| In 10/06/2021 08:35:19  | MANUAL WT | jaday    |         | Tare            | 47840 lb*  |
| Out 10/07/2021 08:35:19 |           | jaday    |         | Net             | 42940 lb   |
|                         |           |          |         | * Manual Weight | Tons 21.47 |

Comments

| Product                  | LD% | Qty   | UOM  | Rate | Tax | Amount | Origin      |
|--------------------------|-----|-------|------|------|-----|--------|-------------|
| 1 Cont Soil Sp. W.-T 100 |     | 21.47 | Tons |      |     |        | WA-BELLEVUE |
| 2 EVF-P6-Environment 100 |     |       |      |      |     |        | WA-BELLEVUE |
| 3 LINER T SPW-LINER 100  |     | 21.47 | Tons |      |     |        | WA-BELLEVUE |
| 4 RAIL T SPW-RAIL BY 100 |     | 21.47 | Tons |      |     |        | WA-BELLEVUE |
| 5 RENT PER TON-RENT 100  |     | 21.47 | Tons |      |     |        | WA-BELLEVUE |

Driver's Signature



Columbia Ridge  
18177 Cedar Springs Lane  
Arlington, OR, 97812  
Ph: (541) 454-2030

Reprint  
Ticket# 720391

Customer Name SCHNITZER WEST SCHNITZER WEST Carrier 200  
Ticket Date 10/07/2021 Vehicle# 200144 Volume  
Payment Type Credit Account Container  
Manual Ticket# 1031114 Billing # 0002843  
Hauling Ticket# Manifest  
Destination UP/CUST PO  
Profile 116109WA (LF01 - Contained-In Designated Solvent Contaminated Soil)  
Generator 168-SWB BELLEVUE LL LLC SWB BELLEVUE LL, LLC 10605 NE 8TH STREET BELLEVUE WA

Time Scale Operator Inbound Gross 93840 lb\*  
In 10/06/2021 08:36:45 MANUAL WT jaday 49520 lb\*  
Out 10/07/2021 08:36:45 jaday  
Net 44320 lb  
\* Manual Weight Tons 22.16

Comments

| Product                   | LD% | Qty   | UOM  | Rate | Tax | Amount | Origin      |
|---------------------------|-----|-------|------|------|-----|--------|-------------|
| 1 Cont. Soil Sp. W.-T 100 |     | 22.16 | Tons |      |     |        | WA-BELLEVUE |
| 2 EVF-P6-Environment 100  |     |       |      |      |     |        | WA-BELLEVUE |
| 3 LINER T SPW-LINER 100   |     | 22.16 | Tons |      |     |        | WA-BELLEVUE |
| 4 RAIL T SPW-RAIL BY 100  |     | 22.16 | Tons |      |     |        | WA-BELLEVUE |
| 5 RENT PER TON-RENT 100   |     | 22.16 | Tons |      |     |        | WA-BELLEVUE |

Driver's Signature



Columbia Ridge  
18177 Cedar Springs Lane  
Arlington, OR, 97812  
Ph: (541) 454-2030

Reprint  
Ticket# 720396

Customer Name SCHNITZER WEST SCHNITZER WEST Carrier 200  
Ticket Date 10/07/2021 Vehicle# 200159 Volume  
Payment Type Credit Account Container  
Manual Ticket# 1031115 Billing # 0002843  
Hauling Ticket# Manifest  
Destination UP/CUST PO  
Profile 116109WA (LF01 - Contained-In Designated Solvent Contaminated Soil)  
Generator 168-SWB BELLEVUE LL LLC SWB BELLEVUE LL, LLC 10605 NE 8TH STREET BELLEVUE WA

Time Scale Operator Inbound Gross 89580 lb\*  
In 10/06/2021 08:37:57 MANUAL WT jaday 55360 lb\*  
Out 10/07/2021 08:37:57 jaday  
Net 34220 lb  
\* Manual Weight Tons 17.11

Comments

| Product                   | LD% | Qty   | UOM  | Rate | Tax | Amount | Origin      |
|---------------------------|-----|-------|------|------|-----|--------|-------------|
| 1 Cont. Soil Sp. W.-T 100 |     | 17.11 | Tons |      |     |        | WA-BELLEVUE |
| 2 EVF-P6-Environment 100  |     |       |      |      |     |        | WA-BELLEVUE |
| 3 LINER T SPW-LINER 100   |     | 17.11 | Tons |      |     |        | WA-BELLEVUE |
| 4 RAIL T SPW-RAIL BY 100  |     | 17.11 | Tons |      |     |        | WA-BELLEVUE |
| 5 RENT PER TON-RENT 100   |     | 17.11 | Tons |      |     |        | WA-BELLEVUE |

Driver's Signature



Columbia Ridge  
18177 Cedar Springs Lane  
Arlington, OR, 97812  
Ph: (541) 454-2030

Reprint  
Ticket# 720399

Customer Name SCHNITZER WEST SCHNITZER WEST Carrier 200  
Ticket Date 10/07/2021 Vehicle# 200163 Volume  
Payment Type Credit Account Container  
Manual Ticket# 1031116 Billing # 0002843  
Hauling Ticket# Manifest  
Destination UP/CUST PO  
Profile 116109WA (LF01 - Contained-In Designated Solvent Contaminated Soil)  
Generator 168-SWB BELLEVUE LL LLC SWB BELLEVUE LL, LLC 10605 NE 8TH STREET BELLEVUE WA

Time Scale Operator Inbound Gross 95900 lb\*  
In 10/06/2021 08:39:24 MANUAL WT jaday 47960 lb\*  
Out 10/07/2021 08:39:24 jaday  
Net 47940 lb  
\* Manual Weight Tons 23.97

Comments

| Product                   | LD% | Qty   | UOM  | Rate | Tax | Amount | Origin      |
|---------------------------|-----|-------|------|------|-----|--------|-------------|
| 1 Cont. Soil Sp. W.-T 100 |     | 23.97 | Tons |      |     |        | WA-BELLEVUE |
| 2 EVF-P6-Environment 100  |     |       |      |      |     |        | WA-BELLEVUE |
| 3 LINER T SPW-LINER 100   |     | 23.97 | Tons |      |     |        | WA-BELLEVUE |
| 4 RAIL T SPW-RAIL BY 100  |     | 23.97 | Tons |      |     |        | WA-BELLEVUE |
| 5 RENT PER TON-RENT 100   |     | 23.97 | Tons |      |     |        | WA-BELLEVUE |

Driver's Signature



Columbia Ridge  
18177 Cedar Springs Lane  
Arlington, OR, 97812  
Ph: (541) 454-2030

Reprint  
Ticket# 720404

Customer Name SCHNITZER WEST SCHNITZER WEST Carrier 200  
Ticket Date 10/07/2021 Vehicle# 200165 Volume  
Payment Type Credit Account Container  
Manual Ticket# 1031117 Billing # 0002843  
Hauling Ticket# Manifest  
Destination UP/CUST PO  
Profile 116109WA (LF01 - Contained-In Designated Solvent Contaminated Soil)  
Generator 168-SWB BELLEVUE LL LLC SWB BELLEVUE LL, LLC 10605 NE 8TH STREET BELLEVUE WA

Time Scale Operator Inbound Gross 89780 lb\*  
In 10/06/2021 08:40:37 MANUAL WT jaday 47340 lb\*  
Out 10/07/2021 08:40:37 jaday  
Net 42440 lb  
\* Manual Weight Tons 21.22

Comments

| Product                   | LD% | Qty   | UOM  | Rate | Tax | Amount | Origin      |
|---------------------------|-----|-------|------|------|-----|--------|-------------|
| 1 Cont. Soil Sp. W.-T 100 |     | 21.22 | Tons |      |     |        | WA-BELLEVUE |
| 2 EVF-P6-Environment 100  |     |       |      |      |     |        | WA-BELLEVUE |
| 3 LINER T SPW-LINER 100   |     | 21.22 | Tons |      |     |        | WA-BELLEVUE |
| 4 RAIL T SPW-RAIL BY 100  |     | 21.22 | Tons |      |     |        | WA-BELLEVUE |
| 5 RENT PER TON-RENT 100   |     | 21.22 | Tons |      |     |        | WA-BELLEVUE |

Driver's Signature



Columbia Ridge  
18177 Cedar Springs Lane  
Arlington, OR, 97812  
Ph: (541) 454-2030

Reprint  
Ticket# 720407

Customer Name SCHNITZER WEST SCHNITZER WEST Carrier 200  
Ticket Date 10/07/2021 Vehicle# 200179 Volume  
Payment Type Credit Account Container 200179  
Manual Ticket# 103118 Billing # 0002843  
Hauling Ticket# Manifest  
Destination UP/CUST PO  
Profile 116109WA (LF01 - Contained-In Designated Solvent Contaminated Soil)  
Generator 168-SWB BELLEVUE LL LLC SWB BELLEVUE LL, LLC 10605 NE 8TH STREET BELLEVUE WA

| Time                    | Scale     | Operator | Inbound | Gross           | 91260 lb*  |
|-------------------------|-----------|----------|---------|-----------------|------------|
| In 10/06/2021 08:41:52  | MANUAL WT | jaday    |         | Tare            | 49620 lb*  |
| Out 10/07/2021 08:41:52 |           | jaday    |         | Net             | 41640 lb   |
| Comments                |           |          |         | * Manual Weight | Tons 20.82 |

| Product                  | LD% | Qty   | UOM  | Rate | Tax | Amount | Origin      |
|--------------------------|-----|-------|------|------|-----|--------|-------------|
| 1 Cont Soil Sp. W.-T 100 |     | 20.82 | Tons |      |     |        | WA-BELLEVUE |
| 2 EVF-P6-Environment 100 |     |       |      |      |     |        | WA-BELLEVUE |
| 3 LINER T SPW-LINER 100  |     | 20.82 | Tons |      |     |        | WA-BELLEVUE |
| 4 RAIL T SPW-RAIL BY 100 |     | 20.82 | Tons |      |     |        | WA-BELLEVUE |
| 5 RENT PER TON-RENT 100  |     | 20.82 | Tons |      |     |        | WA-BELLEVUE |

Driver's Signature



Columbia Ridge  
18177 Cedar Springs Lane  
Arlington, OR, 97812  
Ph: (541) 454-2030

Reprint  
Ticket# 720411

Customer Name SCHNITZER WEST SCHNITZER WEST Carrier 483  
Ticket Date 10/07/2021 Vehicle# 483064 Volume  
Payment Type Credit Account Container 483064  
Manual Ticket# 103118 Billing # 0002843  
Hauling Ticket# Manifest  
Destination UP/CUST PO  
Profile 116109WA (LF01 - Contained-In Designated Solvent Contaminated Soil)  
Generator 168-SWB BELLEVUE LL LLC SWB BELLEVUE LL, LLC 10605 NE 8TH STREET BELLEVUE WA

| Time                    | Scale     | Operator | Inbound | Gross           | 100240 lb* |
|-------------------------|-----------|----------|---------|-----------------|------------|
| In 10/06/2021 08:43:13  | MANUAL WT | jaday    |         | Tare            | 58400 lb*  |
| Out 10/07/2021 08:43:13 |           | jaday    |         | Net             | 41840 lb   |
| Comments                |           |          |         | * Manual Weight | Tons 20.92 |

| Product                  | LD% | Qty   | UOM  | Rate | Tax | Amount | Origin      |
|--------------------------|-----|-------|------|------|-----|--------|-------------|
| 1 Cont Soil Sp. W.-T 100 |     | 20.92 | Tons |      |     |        | WA-BELLEVUE |
| 2 EVF-P6-Environment 100 |     |       |      |      |     |        | WA-BELLEVUE |
| 3 LINER T SPW-LINER 100  |     | 20.92 | Tons |      |     |        | WA-BELLEVUE |
| 4 RAIL T SPW-RAIL BY 100 |     | 20.92 | Tons |      |     |        | WA-BELLEVUE |
| 5 RENT PER TON-RENT 100  |     | 20.92 | Tons |      |     |        | WA-BELLEVUE |

Driver's Signature



Columbia Ridge  
18177 Cedar Springs Lane  
Arlington, OR, 97812  
Ph: (541) 454-2030

Reprint  
Ticket# 720415

Customer Name SCHNITZER WEST SCHNITZER WEST Carrier 483  
Ticket Date 10/07/2021 Vehicle# 483519 Volume  
Payment Type Credit Account Container 483519  
Manual Ticket# 1031120 Billing # 0002843  
Hauling Ticket# Manifest  
Destination UP/CUST PO  
Profile 116109WA (LF01 - Contained-In Designated Solvent Contaminated Soil)  
Generator 168-SWB BELLEVUE LL LLC SWB BELLEVUE LL, LLC 10605 NE 8TH STREET BELLEVUE WA

| Time                    | Scale     | Operator | Inbound | Gross           | 97620 lb*  |
|-------------------------|-----------|----------|---------|-----------------|------------|
| In 10/06/2021 08:44:33  | MANUAL WT | jaday    |         | Tare            | 56480 lb*  |
| Out 10/07/2021 08:44:33 |           | jaday    |         | Net             | 41140 lb   |
| Comments                |           |          |         | * Manual Weight | Tons 20.57 |

| Product                  | LD% | Qty   | UOM  | Rate | Tax | Amount | Origin      |
|--------------------------|-----|-------|------|------|-----|--------|-------------|
| 1 Cont Soil Sp. W.-T 100 |     | 20.57 | Tons |      |     |        | WA-BELLEVUE |
| 2 EVF-P6-Environment 100 |     |       |      |      |     |        | WA-BELLEVUE |
| 3 LINER T SPW-LINER 100  |     | 20.57 | Tons |      |     |        | WA-BELLEVUE |
| 4 RAIL T SPW-RAIL BY 100 |     | 20.57 | Tons |      |     |        | WA-BELLEVUE |
| 5 RENT PER TON-RENT 100  |     | 20.57 | Tons |      |     |        | WA-BELLEVUE |

Driver's Signature



Columbia Ridge  
18177 Cedar Springs Lane  
Arlington, OR, 97812  
Ph: (541) 454-2030

Reprint  
Ticket# 720419

Customer Name SCHNITZER WEST SCHNITZER WEST Carrier 483  
Ticket Date 10/07/2021 Vehicle# 483627 Volume  
Payment Type Credit Account Container 483627  
Manual Ticket# 1031121 Billing # 0002843  
Hauling Ticket# Manifest  
Destination UP/CUST PO  
Profile 116109WA (LF01 - Contained-In Designated Solvent Contaminated Soil)  
Generator 168-SWB BELLEVUE LL LLC SWB BELLEVUE LL, LLC 10605 NE 8TH STREET BELLEVUE WA

| Time                    | Scale     | Operator | Inbound | Gross           | 99260 lb*  |
|-------------------------|-----------|----------|---------|-----------------|------------|
| In 10/06/2021 08:45:48  | MANUAL WT | jaday    |         | Tare            | 54360 lb*  |
| Out 10/07/2021 08:45:48 |           | jaday    |         | Net             | 44900 lb   |
| Comments                |           |          |         | * Manual Weight | Tons 22.45 |

| Product                  | LD% | Qty   | UOM  | Rate | Tax | Amount | Origin      |
|--------------------------|-----|-------|------|------|-----|--------|-------------|
| 1 Cont Soil Sp. W.-T 100 |     | 22.45 | Tons |      |     |        | WA-BELLEVUE |
| 2 EVF-P6-Environment 100 |     |       |      |      |     |        | WA-BELLEVUE |
| 3 LINER T SPW-LINER 100  |     | 22.45 | Tons |      |     |        | WA-BELLEVUE |
| 4 RAIL T SPW-RAIL BY 100 |     | 22.45 | Tons |      |     |        | WA-BELLEVUE |
| 5 RENT PER TON-RENT 100  |     | 22.45 | Tons |      |     |        | WA-BELLEVUE |

Driver's Signature



Columbia Ridge  
18177 Cedar Springs Lane  
Arlington, OR, 97812  
Ph: (541) 454-2030

Reprint  
Ticket# 720425

Customer Name SCHNITZER WEST SCHNITZER WEST Carrier 483  
Ticket Date 10/07/2021 Vehicle# 483796 Volume  
Payment Type Credit Account Container 483796  
Manual Ticket# 1031122 Billing # 0002843  
Hauling Ticket# Manifest  
Destination UP/CUST PO  
Profile 116109WA (LF01 - Contained-In Designated Solvent Contaminated Soil)  
Generator 168-SWB BELLEVUE LL LLC SWB BELLEVUE LL, LLC 10605 NE 8TH STREET BELLEVUE WA

| Time                    | Scale     | Operator        | Inbound | Gross | 97360 lb* |
|-------------------------|-----------|-----------------|---------|-------|-----------|
| In 10/06/2021 08:46:58  | MANUAL WT | jaday           |         | Tare  | 55520 lb* |
| Out 10/07/2021 08:46:58 |           | jaday           |         | Net   | 41840 lb  |
|                         |           | * Manual Weight |         | Tons  | 20.92     |

Comments

| Product                   | LD% | Qty   | UOM  | Rate | Tax | Amount | Origin      |
|---------------------------|-----|-------|------|------|-----|--------|-------------|
| 1 Cont. Soil Sp. W.-T 100 |     | 20.92 | Tons |      |     |        | WA-BELLEVUE |
| 2 EVF-P6-Environment 100  |     |       |      |      |     |        | WA-BELLEVUE |
| 3 LINER T SPW-LINER 100   |     | 20.92 | Tons |      |     |        | WA-BELLEVUE |
| 4 RAIL T SPW-RAIL BY 100  |     | 20.92 | Tons |      |     |        | WA-BELLEVUE |
| 5 RENT PER TON-RENT 100   |     | 20.92 | Tons |      |     |        | WA-BELLEVUE |

Driver's Signature



Columbia Ridge  
18177 Cedar Springs Lane  
Arlington, OR, 97812  
Ph: (541) 454-2030

Reprint  
Ticket# 720431

Customer Name SCHNITZER WEST SCHNITZER WEST Carrier 483  
Ticket Date 10/07/2021 Vehicle# 483826 Volume  
Payment Type Credit Account Container 483826  
Manual Ticket# 1031123 Billing # 0002843  
Hauling Ticket# Manifest  
Destination UP/CUST PO  
Profile 116109WA (LF01 - Contained-In Designated Solvent Contaminated Soil)  
Generator 168-SWB BELLEVUE LL LLC SWB BELLEVUE LL, LLC 10605 NE 8TH STREET BELLEVUE WA

| Time                    | Scale     | Operator        | Inbound | Gross | 96020 lb* |
|-------------------------|-----------|-----------------|---------|-------|-----------|
| In 10/06/2021 08:47:59  | MANUAL WT | jaday           |         | Tare  | 57060 lb* |
| Out 10/07/2021 08:47:59 |           | jaday           |         | Net   | 38960 lb  |
|                         |           | * Manual Weight |         | Tons  | 19.48     |

Comments

| Product                   | LD% | Qty   | UOM  | Rate | Tax | Amount | Origin      |
|---------------------------|-----|-------|------|------|-----|--------|-------------|
| 1 Cont. Soil Sp. W.-T 100 |     | 19.48 | Tons |      |     |        | WA-BELLEVUE |
| 2 EVF-P6-Environment 100  |     |       |      |      |     |        | WA-BELLEVUE |
| 3 LINER T SPW-LINER 100   |     | 19.48 | Tons |      |     |        | WA-BELLEVUE |
| 4 RAIL T SPW-RAIL BY 100  |     | 19.48 | Tons |      |     |        | WA-BELLEVUE |
| 5 RENT PER TON-RENT 100   |     | 19.48 | Tons |      |     |        | WA-BELLEVUE |

Driver's Signature



Columbia Ridge  
18177 Cedar Springs Lane  
Arlington, OR, 97812  
Ph: (541) 454-2030

Reprint  
Ticket# 720438

Customer Name SCHNITZER WEST SCHNITZER WEST Carrier 484  
Ticket Date 10/07/2021 Vehicle# 484048 Volume  
Payment Type Credit Account Container 484048  
Manual Ticket# 1031124 Billing # 0002843  
Hauling Ticket# Manifest  
Destination UP/CUST PO  
Profile 116109WA (LF01 - Contained-In Designated Solvent Contaminated Soil)  
Generator 168-SWB BELLEVUE LL LLC SWB BELLEVUE LL, LLC 10605 NE 8TH STREET BELLEVUE WA

| Time                    | Scale     | Operator        | Inbound | Gross | 98240 lb* |
|-------------------------|-----------|-----------------|---------|-------|-----------|
| In 10/06/2021 08:49:08  | MANUAL WT | jaday           |         | Tare  | 52240 lb* |
| Out 10/07/2021 08:49:08 |           | jaday           |         | Net   | 46000 lb  |
|                         |           | * Manual Weight |         | Tons  | 23.00     |

Comments

| Product                   | LD% | Qty   | UOM  | Rate | Tax | Amount | Origin      |
|---------------------------|-----|-------|------|------|-----|--------|-------------|
| 1 Cont. Soil Sp. W.-T 100 |     | 23.00 | Tons |      |     |        | WA-BELLEVUE |
| 2 EVF-P6-Environment 100  |     |       |      |      |     |        | WA-BELLEVUE |
| 3 LINER T SPW-LINER 100   |     | 23.00 | Tons |      |     |        | WA-BELLEVUE |
| 4 RAIL T SPW-RAIL BY 100  |     | 23.00 | Tons |      |     |        | WA-BELLEVUE |
| 5 RENT PER TON-RENT 100   |     | 23.00 | Tons |      |     |        | WA-BELLEVUE |

Driver's Signature



Columbia Ridge  
18177 Cedar Springs Lane  
Arlington, OR, 97812  
Ph: (541) 454-2030

Reprint  
Ticket# 720444

Customer Name SCHNITZER WEST SCHNITZER WEST Carrier 484  
Ticket Date 10/07/2021 Vehicle# 484058 Volume  
Payment Type Credit Account Container 484058  
Manual Ticket# 1031125 Billing # 0002843  
Hauling Ticket# Manifest  
Destination UP/CUST PO  
Profile 116109WA (LF01 - Contained-In Designated Solvent Contaminated Soil)  
Generator 168-SWB BELLEVUE LL LLC SWB BELLEVUE LL, LLC 10605 NE 8TH STREET BELLEVUE WA

| Time                    | Scale     | Operator        | Inbound | Gross | 100480 lb* |
|-------------------------|-----------|-----------------|---------|-------|------------|
| In 10/06/2021 08:50:28  | MANUAL WT | jaday           |         | Tare  | 56980 lb*  |
| Out 10/07/2021 08:50:28 |           | jaday           |         | Net   | 43500 lb   |
|                         |           | * Manual Weight |         | Tons  | 21.75      |

Comments

| Product                   | LD% | Qty   | UOM  | Rate | Tax | Amount | Origin      |
|---------------------------|-----|-------|------|------|-----|--------|-------------|
| 1 Cont. Soil Sp. W.-T 100 |     | 21.75 | Tons |      |     |        | WA-BELLEVUE |
| 2 EVF-P6-Environment 100  |     |       |      |      |     |        | WA-BELLEVUE |
| 3 LINER T SPW-LINER 100   |     | 21.75 | Tons |      |     |        | WA-BELLEVUE |
| 4 RAIL T SPW-RAIL BY 100  |     | 21.75 | Tons |      |     |        | WA-BELLEVUE |
| 5 RENT PER TON-RENT 100   |     | 21.75 | Tons |      |     |        | WA-BELLEVUE |

Driver's Signature



Columbia Ridge  
18177 Cedar Springs Lane  
Arlington, OR, 97812  
Ph: (541) 454-2030

Reprint  
Ticket# 720516

Customer Name SCHNITZER WEST SCHNITZER WEST Carrier 490  
Ticket Date 10/07/2021 Vehicle# 490013 Volume  
Payment Type Credit Account Container 490013  
Manual Ticket# 1031126 Billing # 0002843  
Hauling Ticket# Manifest  
Destination UP/CUST PO  
Profile 116109WA (LF01 - Contained-In Designated Solvent Contaminated Soil)  
Generator 168-SWB BELLEVUE LL LLC SWB BELLEVUE LL, LLC 10605 NE 8TH STREET BELLEVUE WA

| Time                    | Scale       | Operator        | Inbound | Gross | 102460 lb* |
|-------------------------|-------------|-----------------|---------|-------|------------|
| In 10/06/2021 09:44:28  | Front Scale | jaday           |         | Tare  | 54880 lb*  |
| Out 10/07/2021 09:44:28 |             | jaday           |         | Net   | 47580 lb   |
|                         |             | * Manual Weight |         | Tons  | 23.79      |

Comments

| Product                  | LD% | Qty   | UOM  | Rate | Tax | Amount | Origin      |
|--------------------------|-----|-------|------|------|-----|--------|-------------|
| 1 Cont Soil Sp. W.-T 100 |     | 23.79 | Tons |      |     |        | WA-BELLEVUE |
| 2 EVF-P6-Environment 100 |     |       |      |      |     |        | WA-BELLEVUE |
| 3 LINER T SPW-LINER 100  |     | 23.79 | Tons |      |     |        | WA-BELLEVUE |
| 4 RAIL T SPW-RAIL BY 100 |     | 23.79 | Tons |      |     |        | WA-BELLEVUE |
| 5 RENT PER TON-RENT 100  |     | 23.79 | Tons |      |     |        | WA-BELLEVUE |

Driver's Signature



Columbia Ridge  
18177 Cedar Springs Lane  
Arlington, OR, 97812  
Ph: (541) 454-2030

Reprint  
Ticket# 720679

Customer Name SCHNITZER WEST SCHNITZER WEST Carrier 483  
Ticket Date 10/08/2021 Vehicle# 483421 Volume  
Payment Type Credit Account Container 483421  
Manual Ticket# 1031265 Billing # 0002843  
Hauling Ticket# Manifest  
Destination UP/CUST PO  
Profile 116109WA (LF01 - Contained-In Designated Solvent Contaminated Soil)  
Generator 168-SWB BELLEVUE LL LLC SWB BELLEVUE LL, LLC 10605 NE 8TH STREET BELLEVUE WA

| Time                    | Scale     | Operator        | Inbound | Gross | 104980 lb* |
|-------------------------|-----------|-----------------|---------|-------|------------|
| In 10/07/2021 07:00:39  | MANUAL WT | jaday           |         | Tare  | 60760 lb*  |
| Out 10/08/2021 07:00:39 |           | jaday           |         | Net   | 44220 lb   |
|                         |           | * Manual Weight |         | Tons  | 22.11      |

Comments

| Product                  | LD% | Qty   | UOM  | Rate | Tax | Amount | Origin      |
|--------------------------|-----|-------|------|------|-----|--------|-------------|
| 1 Cont Soil Sp. W.-T 100 |     | 22.11 | Tons |      |     |        | WA-BELLEVUE |
| 2 EVF-P6-Environment 100 |     |       |      |      |     |        | WA-BELLEVUE |
| 3 LINER T SPW-LINER 100  |     | 22.11 | Tons |      |     |        | WA-BELLEVUE |
| 4 RAIL T SPW-RAIL BY 100 |     | 22.11 | Tons |      |     |        | WA-BELLEVUE |
| 5 RENT PER TON-RENT 100  |     | 22.11 | Tons |      |     |        | WA-BELLEVUE |

Driver's Signature



Columbia Ridge  
18177 Cedar Springs Lane  
Arlington, OR, 97812  
Ph: (541) 454-2030

Reprint  
Ticket# 720680

Customer Name SCHNITZER WEST SCHNITZER WEST Carrier 483  
Ticket Date 10/08/2021 Vehicle# 483788 Volume  
Payment Type Credit Account Container 483788  
Manual Ticket# 1031268 Billing # 0002843  
Hauling Ticket# Manifest  
Destination UP/CUST PO  
Profile 116109WA (LF01 - Contained-In Designated Solvent Contaminated Soil)  
Generator 168-SWB BELLEVUE LL LLC SWB BELLEVUE LL, LLC 10605 NE 8TH STREET BELLEVUE WA

| Time                    | Scale     | Operator        | Inbound | Gross | 112980 lb* |
|-------------------------|-----------|-----------------|---------|-------|------------|
| In 10/07/2021 07:02:08  | MANUAL WT | jaday           |         | Tare  | 64840 lb*  |
| Out 10/08/2021 07:02:08 |           | jaday           |         | Net   | 48140 lb   |
|                         |           | * Manual Weight |         | Tons  | 24.07      |

Comments

| Product                  | LD% | Qty   | UOM  | Rate | Tax | Amount | Origin      |
|--------------------------|-----|-------|------|------|-----|--------|-------------|
| 1 Cont Soil Sp. W.-T 100 |     | 24.07 | Tons |      |     |        | WA-BELLEVUE |
| 2 EVF-P6-Environment 100 |     |       |      |      |     |        | WA-BELLEVUE |
| 3 LINER T SPW-LINER 100  |     | 24.07 | Tons |      |     |        | WA-BELLEVUE |
| 4 RAIL T SPW-RAIL BY 100 |     | 24.07 | Tons |      |     |        | WA-BELLEVUE |
| 5 RENT PER TON-RENT 100  |     | 24.07 | Tons |      |     |        | WA-BELLEVUE |

Driver's Signature



Columbia Ridge  
18177 Cedar Springs Lane  
Arlington, OR, 97812  
Ph: (541) 454-2030

Reprint  
Ticket# 720681

Customer Name SCHNITZER WEST SCHNITZER WEST Carrier 483  
Ticket Date 10/08/2021 Vehicle# 483915 Volume  
Payment Type Credit Account Container 483915  
Manual Ticket# 1031269 Billing # 0002843  
Hauling Ticket# Manifest  
Destination UP/CUST PO  
Profile 116109WA (LF01 - Contained-In Designated Solvent Contaminated Soil)  
Generator 168-SWB BELLEVUE LL LLC SWB BELLEVUE LL, LLC 10605 NE 8TH STREET BELLEVUE WA

| Time                    | Scale     | Operator        | Inbound | Gross | 99000 lb* |
|-------------------------|-----------|-----------------|---------|-------|-----------|
| In 10/07/2021 07:03:26  | MANUAL WT | jaday           |         | Tare  | 54520 lb* |
| Out 10/08/2021 07:03:26 |           | jaday           |         | Net   | 44480 lb  |
|                         |           | * Manual Weight |         | Tons  | 22.24     |

Comments

| Product                  | LD% | Qty   | UOM  | Rate | Tax | Amount | Origin      |
|--------------------------|-----|-------|------|------|-----|--------|-------------|
| 1 Cont Soil Sp. W.-T 100 |     | 22.24 | Tons |      |     |        | WA-BELLEVUE |
| 2 EVF-P6-Environment 100 |     |       |      |      |     |        | WA-BELLEVUE |
| 3 LINER T SPW-LINER 100  |     | 22.24 | Tons |      |     |        | WA-BELLEVUE |
| 4 RAIL T SPW-RAIL BY 100 |     | 22.24 | Tons |      |     |        | WA-BELLEVUE |
| 5 RENT PER TON-RENT 100  |     | 22.24 | Tons |      |     |        | WA-BELLEVUE |

Driver's Signature



Columbia Ridge  
18177 Cedar Springs Lane  
Arlington, OR, 97812  
Ph: (541) 454-2030

Reprint  
Ticket# 720682

Customer Name SCHNITZER WEST SCHNITZER WEST Carrier 483  
Ticket Date 10/08/2021 Vehicle# 483951 Volume  
Payment Type Credit Account Container 483951  
Manual Ticket# 1031271 Billing # 0002843  
Hauling Ticket# Manifest  
Destination UP/CUST PO  
Profile 116109WA (LF01 - Contained-In Designated Solvent Contaminated Soil)  
Generator 168-SWB BELLEVUE LL LLC SWB BELLEVUE LL, LLC 10605 NE 8TH STREET BELLEVUE WA

| Time                    | Scale     | Operator | Inbound | Gross           | 106460 lb* |
|-------------------------|-----------|----------|---------|-----------------|------------|
| In 10/07/2021 07:04:35  | MANUAL WT | jaday    |         | Tare            | 54420 lb*  |
| Out 10/08/2021 07:04:35 |           | jaday    |         | Net             | 52040 lb   |
| Comments                |           |          |         | * Manual Weight | Tons 26.02 |

| Product                  | LD% | Qty   | UOM  | Rate | Tax | Amount | Origin      |
|--------------------------|-----|-------|------|------|-----|--------|-------------|
| 1 Cont Soil Sp. W.-T 100 |     | 26.02 | Tons |      |     |        | WA-BELLEVUE |
| 2 EVF-P6-Environment 100 |     |       |      |      |     |        | WA-BELLEVUE |
| 3 LINER T SPW-LINER 100  |     | 26.02 | Tons |      |     |        | WA-BELLEVUE |
| 4 RAIL T SPW-RAIL BY 100 |     | 26.02 | Tons |      |     |        | WA-BELLEVUE |
| 5 RENT PER TON-RENT 100  |     | 26.02 | Tons |      |     |        | WA-BELLEVUE |

Driver's Signature



Columbia Ridge  
18177 Cedar Springs Lane  
Arlington, OR, 97812  
Ph: (541) 454-2030

Reprint  
Ticket# 720683

Customer Name SCHNITZER WEST SCHNITZER WEST Carrier 484  
Ticket Date 10/08/2021 Vehicle# 484047 Volume  
Payment Type Credit Account Container 484047  
Manual Ticket# 1031272 Billing # 0002843  
Hauling Ticket# Manifest  
Destination UP/CUST PO  
Profile 116109WA (LF01 - Contained-In Designated Solvent Contaminated Soil)  
Generator 168-SWB BELLEVUE LL LLC SWB BELLEVUE LL, LLC 10605 NE 8TH STREET BELLEVUE WA

| Time                    | Scale     | Operator | Inbound | Gross           | 101480 lb* |
|-------------------------|-----------|----------|---------|-----------------|------------|
| In 10/07/2021 07:06:03  | MANUAL WT | jaday    |         | Tare            | 55140 lb*  |
| Out 10/08/2021 07:06:03 |           | jaday    |         | Net             | 46340 lb   |
| Comments                |           |          |         | * Manual Weight | Tons 23.17 |

| Product                  | LD% | Qty   | UOM  | Rate | Tax | Amount | Origin      |
|--------------------------|-----|-------|------|------|-----|--------|-------------|
| 1 Cont Soil Sp. W.-T 100 |     | 23.17 | Tons |      |     |        | WA-BELLEVUE |
| 2 EVF-P6-Environment 100 |     |       |      |      |     |        | WA-BELLEVUE |
| 3 LINER T SPW-LINER 100  |     | 23.17 | Tons |      |     |        | WA-BELLEVUE |
| 4 RAIL T SPW-RAIL BY 100 |     | 23.17 | Tons |      |     |        | WA-BELLEVUE |
| 5 RENT PER TON-RENT 100  |     | 23.17 | Tons |      |     |        | WA-BELLEVUE |

Driver's Signature



Columbia Ridge  
18177 Cedar Springs Lane  
Arlington, OR, 97812  
Ph: (541) 454-2030

Reprint  
Ticket# 720684

Customer Name SCHNITZER WEST SCHNITZER WEST Carrier 483  
Ticket Date 10/08/2021 Vehicle# 483965 Volume  
Payment Type Credit Account Container 483965  
Manual Ticket# 1031350 Billing # 0002843  
Hauling Ticket# Manifest  
Destination UP/CUST PO  
Profile 116109WA (LF01 - Contained-In Designated Solvent Contaminated Soil)  
Generator 168-SWB BELLEVUE LL LLC SWB BELLEVUE LL, LLC 10605 NE 8TH STREET BELLEVUE WA

| Time                    | Scale     | Operator | Inbound | Gross           | 102780 lb* |
|-------------------------|-----------|----------|---------|-----------------|------------|
| In 10/07/2021 07:07:13  | MANUAL WT | jaday    |         | Tare            | 57160 lb*  |
| Out 10/08/2021 07:07:13 |           | jaday    |         | Net             | 45620 lb   |
| Comments                |           |          |         | * Manual Weight | Tons 22.81 |

| Product                  | LD% | Qty   | UOM  | Rate | Tax | Amount | Origin      |
|--------------------------|-----|-------|------|------|-----|--------|-------------|
| 1 Cont Soil Sp. W.-T 100 |     | 22.81 | Tons |      |     |        | WA-BELLEVUE |
| 2 EVF-P6-Environment 100 |     |       |      |      |     |        | WA-BELLEVUE |
| 3 LINER T SPW-LINER 100  |     | 22.81 | Tons |      |     |        | WA-BELLEVUE |
| 4 RAIL T SPW-RAIL BY 100 |     | 22.81 | Tons |      |     |        | WA-BELLEVUE |
| 5 RENT PER TON-RENT 100  |     | 22.81 | Tons |      |     |        | WA-BELLEVUE |

Driver's Signature



Columbia Ridge  
18177 Cedar Springs Lane  
Arlington, OR, 97812  
Ph: (541) 454-2030

Reprint  
Ticket# 720970

Customer Name SCHNITZER WEST SCHNITZER WEST Carrier 480  
Ticket Date 10/01/2021 Vehicle# 480528 Volume  
Payment Type Credit Account Container 480528  
Manual Ticket# 1030221 Billing # 0002843  
Hauling Ticket# Manifest  
Destination UP/CUST PO  
Profile 116109WA (LF01 - Contained-In Designated Solvent Contaminated Soil)  
Generator 168-SWB BELLEVUE LL LLC SWB BELLEVUE LL, LLC 10605 NE 8TH STREET BELLEVUE WA

| Time                    | Scale     | Operator | Inbound | Gross           | 110260 lb* |
|-------------------------|-----------|----------|---------|-----------------|------------|
| In 09/29/2021 06:47:17  | MANUAL WT | jaday    |         | Tare            | 53020 lb*  |
| Out 10/01/2021 06:47:17 |           | jaday    |         | Net             | 57240 lb   |
| Comments                |           |          |         | * Manual Weight | Tons 28.62 |

| Product                  | LD% | Qty   | UOM  | Rate | Tax | Amount | Origin      |
|--------------------------|-----|-------|------|------|-----|--------|-------------|
| 1 Cont Soil Sp. W.-T 100 |     | 28.62 | Tons |      |     |        | WA-BELLEVUE |
| 2 EVF-P6-Environment 100 |     |       |      |      |     |        | WA-BELLEVUE |
| 3 LINER T SPW-LINER 100  |     | 28.62 | Tons |      |     |        | WA-BELLEVUE |
| 4 RAIL T SPW-RAIL BY 100 |     | 28.62 | Tons |      |     |        | WA-BELLEVUE |
| 5 RENT PER TON-RENT 100  |     | 28.62 | Tons |      |     |        | WA-BELLEVUE |

Driver's Signature



Columbia Ridge  
18177 Cedar Springs Lane  
Arlington, OR, 97812  
Ph: (541) 454-2030

Reprint  
Ticket# 720972

Customer Name SCHNITZER WEST SCHNITZER WEST Carrier 200  
Ticket Date 10/11/2021 Vehicle# 200137 Volume  
Payment Type Credit Account Container  
Manual Ticket# 1031002 Billing # 0002843  
Hauling Ticket# Manifest  
Destination UP/CUST PO  
Profile 116109WA (LF01 - Contained-In Designated Solvent Contaminated Soil)  
Generator 168-SWB BELLEVUE LL LLC SWB BELLEVUE LL, LLC 10605 NE 8TH STREET BELLEVUE WA

| Time                    | Scale     | Operator | Inbound | Gross           | 90400 lb*  |
|-------------------------|-----------|----------|---------|-----------------|------------|
| In 10/04/2021 06:54:00  | MANUAL WT | jaday    |         | Tare            | 47920 lb*  |
| Out 10/11/2021 06:54:00 |           | jaday    |         | Net             | 42480 lb   |
| Comments                |           |          |         | * Manual Weight | Tons 21.24 |

| Product                   | LD% | Qty   | UOM  | Rate | Tax | Amount | Origin      |
|---------------------------|-----|-------|------|------|-----|--------|-------------|
| 1 Cont. Soil Sp. W.-T 100 |     | 21.24 | Tons |      |     |        | WA-BELLEVUE |
| 2 EVF-P6-Environment 100  |     |       |      |      |     |        | WA-BELLEVUE |
| 3 LINER T SPW-LINER 100   |     | 21.24 | Tons |      |     |        | WA-BELLEVUE |
| 4 RAIL T SPW-RAIL BY 100  |     | 21.24 | Tons |      |     |        | WA-BELLEVUE |
| 5 RENT PER TON-RENT 100   |     | 21.24 | Tons |      |     |        | WA-BELLEVUE |

Driver's Signature



Columbia Ridge  
18177 Cedar Springs Lane  
Arlington, OR, 97812  
Ph: (541) 454-2030

Reprint  
Ticket# 720974

Customer Name SCHNITZER WEST SCHNITZER WEST Carrier 483  
Ticket Date 10/11/2021 Vehicle# 483611 Volume  
Payment Type Credit Account Container 483611  
Manual Ticket# 1031266 Billing # 0002843  
Hauling Ticket# Manifest  
Destination UP/CUST PO  
Profile 116109WA (LF01 - Contained-In Designated Solvent Contaminated Soil)  
Generator 168-SWB BELLEVUE LL LLC SWB BELLEVUE LL, LLC 10605 NE 8TH STREET BELLEVUE WA

| Time                    | Scale     | Operator | Inbound | Gross           | 103220 lb* |
|-------------------------|-----------|----------|---------|-----------------|------------|
| In 10/07/2021 06:56:13  | MANUAL WT | jaday    |         | Tare            | 55820 lb*  |
| Out 10/11/2021 06:56:13 |           | jaday    |         | Net             | 47400 lb   |
| Comments                |           |          |         | * Manual Weight | Tons 23.70 |

| Product                   | LD% | Qty   | UOM  | Rate | Tax | Amount | Origin      |
|---------------------------|-----|-------|------|------|-----|--------|-------------|
| 1 Cont. Soil Sp. W.-T 100 |     | 23.70 | Tons |      |     |        | WA-BELLEVUE |
| 2 EVF-P6-Environment 100  |     |       |      |      |     |        | WA-BELLEVUE |
| 3 LINER T SPW-LINER 100   |     | 23.70 | Tons |      |     |        | WA-BELLEVUE |
| 4 RAIL T SPW-RAIL BY 100  |     | 23.70 | Tons |      |     |        | WA-BELLEVUE |
| 5 RENT PER TON-RENT 100   |     | 23.70 | Tons |      |     |        | WA-BELLEVUE |

Driver's Signature



Columbia Ridge  
18177 Cedar Springs Lane  
Arlington, OR, 97812  
Ph: (541) 454-2030

Reprint  
Ticket# 720976

Customer Name SCHNITZER WEST SCHNITZER WEST Carrier 483  
Ticket Date 10/11/2021 Vehicle# 483945 Volume  
Payment Type Credit Account Container 483945  
Manual Ticket# 1031270 Billing # 0002843  
Hauling Ticket# Manifest  
Destination UP/CUST PO  
Profile 116109WA (LF01 - Contained-In Designated Solvent Contaminated Soil)  
Generator 168-SWB BELLEVUE LL LLC SWB BELLEVUE LL, LLC 10605 NE 8TH STREET BELLEVUE WA

| Time                    | Scale     | Operator | Inbound | Gross           | 99280 lb*  |
|-------------------------|-----------|----------|---------|-----------------|------------|
| In 10/07/2021 06:57:53  | MANUAL WT | jaday    |         | Tare            | 53020 lb*  |
| Out 10/11/2021 06:57:53 |           | jaday    |         | Net             | 46260 lb   |
| Comments                |           |          |         | * Manual Weight | Tons 23.13 |

| Product                   | LD% | Qty   | UOM  | Rate | Tax | Amount | Origin      |
|---------------------------|-----|-------|------|------|-----|--------|-------------|
| 1 Cont. Soil Sp. W.-T 100 |     | 23.13 | Tons |      |     |        | WA-BELLEVUE |
| 2 EVF-P6-Environment 100  |     |       |      |      |     |        | WA-BELLEVUE |
| 3 LINER T SPW-LINER 100   |     | 23.13 | Tons |      |     |        | WA-BELLEVUE |
| 4 RAIL T SPW-RAIL BY 100  |     | 23.13 | Tons |      |     |        | WA-BELLEVUE |
| 5 RENT PER TON-RENT 100   |     | 23.13 | Tons |      |     |        | WA-BELLEVUE |

Driver's Signature



Columbia Ridge  
18177 Cedar Springs Lane  
Arlington, OR, 97812  
Ph: (541) 454-2030

Reprint  
Ticket# 720977

Customer Name SCHNITZER WEST SCHNITZER WEST Carrier 483  
Ticket Date 10/11/2021 Vehicle# 483092 Volume  
Payment Type Credit Account Container 483092  
Manual Ticket# 1031376 Billing # 0002843  
Hauling Ticket# Manifest  
Destination UP/CUST PO  
Profile 116109WA (LF01 - Contained-In Designated Solvent Contaminated Soil)  
Generator 168-SWB BELLEVUE LL LLC SWB BELLEVUE LL, LLC 10605 NE 8TH STREET BELLEVUE WA

| Time                    | Scale     | Operator | Inbound | Gross           | 104220 lb* |
|-------------------------|-----------|----------|---------|-----------------|------------|
| In 10/08/2021 07:02:00  | MANUAL WT | jaday    |         | Tare            | 55320 lb*  |
| Out 10/11/2021 07:02:00 |           | jaday    |         | Net             | 48900 lb   |
| Comments                |           |          |         | * Manual Weight | Tons 24.45 |

| Product                   | LD% | Qty   | UOM  | Rate | Tax | Amount | Origin      |
|---------------------------|-----|-------|------|------|-----|--------|-------------|
| 1 Cont. Soil Sp. W.-T 100 |     | 24.45 | Tons |      |     |        | WA-BELLEVUE |
| 2 EVF-P6-Environment 100  |     |       |      |      |     |        | WA-BELLEVUE |
| 3 LINER T SPW-LINER 100   |     | 24.45 | Tons |      |     |        | WA-BELLEVUE |
| 4 RAIL T SPW-RAIL BY 100  |     | 24.45 | Tons |      |     |        | WA-BELLEVUE |
| 5 RENT PER TON-RENT 100   |     | 24.45 | Tons |      |     |        | WA-BELLEVUE |

Driver's Signature





Columbia Ridge  
18177 Cedar Springs Lane  
Arlington, OR, 97812  
Ph: (541) 454-2030

Reprint  
Ticket# 721191

Customer Name SCHNITZER WEST SCHNITZER WEST Carrier 483  
Ticket Date 10/01/2021 Vehicle# 483666 Volume  
Payment Type Credit Account Container 483666  
Manual Ticket# 1030232 Billing # 0002843  
Hauling Ticket# Manifest  
Destination UP/CUST PO  
Profile 116109WA (LF01 - Contained-In Designated Solvent Contaminated Soil)  
Generator 168-SWB BELLEVUE LL LLC SWB BELLEVUE LL, LLC 10605 NE 8TH STREET BELLEVUE WA

| Time                    | Scale     | Operator | Inbound | Gross           | 101260 lb* |
|-------------------------|-----------|----------|---------|-----------------|------------|
| In 09/28/2021 08:20:58  | MANUAL WT | jaday    |         | Tare            | 55480 lb*  |
| Out 10/01/2021 08:20:58 |           | jaday    |         | Net             | 45780 lb   |
| Comments                |           |          |         | * Manual Weight | Tons 22.89 |

| Product                  | LD% | Qty   | UOM  | Rate | Tax | Amount | Origin      |
|--------------------------|-----|-------|------|------|-----|--------|-------------|
| 1 Cont Soil Sp. W.-T 100 |     | 22.89 | Tons |      |     |        | WA-BELLEVUE |
| 2 EVF-P6-Environment 100 |     |       |      |      |     |        | WA-BELLEVUE |
| 3 LINER T SPW-LINER 100  |     | 22.89 | Tons |      |     |        | WA-BELLEVUE |
| 4 RAIL T SPW-RAIL BY 100 |     | 22.89 | Tons |      |     |        | WA-BELLEVUE |
| 5 RENT PER TON-RENT 100  |     | 22.89 | Tons |      |     |        | WA-BELLEVUE |

Driver's Signature



Columbia Ridge  
18177 Cedar Springs Lane  
Arlington, OR, 97812  
Ph: (541) 454-2030

Reprint  
Ticket# 721194

Customer Name SCHNITZER WEST SCHNITZER WEST Carrier 483  
Ticket Date 10/01/2021 Vehicle# 483778 Volume  
Payment Type Credit Account Container 483778  
Manual Ticket# 1030233 Billing # 0002843  
Hauling Ticket# Manifest  
Destination UP/CUST PO  
Profile 116109WA (LF01 - Contained-In Designated Solvent Contaminated Soil)  
Generator 168-SWB BELLEVUE LL LLC SWB BELLEVUE LL, LLC 10605 NE 8TH STREET BELLEVUE WA

| Time                    | Scale     | Operator | Inbound | Gross           | 108900 lb* |
|-------------------------|-----------|----------|---------|-----------------|------------|
| In 09/28/2021 08:22:31  | MANUAL WT | jaday    |         | Tare            | 53280 lb*  |
| Out 10/01/2021 08:22:31 |           | jaday    |         | Net             | 55620 lb   |
| Comments                |           |          |         | * Manual Weight | Tons 27.81 |

| Product                  | LD% | Qty   | UOM  | Rate | Tax | Amount | Origin      |
|--------------------------|-----|-------|------|------|-----|--------|-------------|
| 1 Cont Soil Sp. W.-T 100 |     | 27.81 | Tons |      |     |        | WA-BELLEVUE |
| 2 EVF-P6-Environment 100 |     |       |      |      |     |        | WA-BELLEVUE |
| 3 LINER T SPW-LINER 100  |     | 27.81 | Tons |      |     |        | WA-BELLEVUE |
| 4 RAIL T SPW-RAIL BY 100 |     | 27.81 | Tons |      |     |        | WA-BELLEVUE |
| 5 RENT PER TON-RENT 100  |     | 27.81 | Tons |      |     |        | WA-BELLEVUE |

Driver's Signature



Columbia Ridge  
18177 Cedar Springs Lane  
Arlington, OR, 97812  
Ph: (541) 454-2030

Reprint  
Ticket# 721195

Customer Name SCHNITZER WEST SCHNITZER WEST Carrier 483  
Ticket Date 10/12/2021 Vehicle# 483717 Volume  
Payment Type Credit Account Container 483717  
Manual Ticket# 1031267 Billing # 0002843  
Hauling Ticket# Manifest  
Destination UP/CUST PO  
Profile 116109WA (LF01 - Contained-In Designated Solvent Contaminated Soil)  
Generator 168-SWB BELLEVUE LL LLC SWB BELLEVUE LL, LLC 10605 NE 8TH STREET BELLEVUE WA

| Time                    | Scale     | Operator | Inbound | Gross           | 101380 lb* |
|-------------------------|-----------|----------|---------|-----------------|------------|
| In 10/07/2021 08:24:09  | MANUAL WT | jaday    |         | Tare            | 55260 lb*  |
| Out 10/12/2021 08:24:09 |           | jaday    |         | Net             | 46120 lb   |
| Comments                |           |          |         | * Manual Weight | Tons 23.06 |

| Product                  | LD% | Qty   | UOM  | Rate | Tax | Amount | Origin      |
|--------------------------|-----|-------|------|------|-----|--------|-------------|
| 1 Cont Soil Sp. W.-T 100 |     | 23.06 | Tons |      |     |        | WA-BELLEVUE |
| 2 EVF-P6-Environment 100 |     |       |      |      |     |        | WA-BELLEVUE |
| 3 LINER T SPW-LINER 100  |     | 23.06 | Tons |      |     |        | WA-BELLEVUE |
| 4 RAIL T SPW-RAIL BY 100 |     | 23.06 | Tons |      |     |        | WA-BELLEVUE |
| 5 RENT PER TON-RENT 100  |     | 23.06 | Tons |      |     |        | WA-BELLEVUE |

Driver's Signature



Columbia Ridge  
18177 Cedar Springs Lane  
Arlington, OR, 97812  
Ph: (541) 454-2030

Reprint  
Ticket# 721196

Customer Name SCHNITZER WEST SCHNITZER WEST Carrier 200  
Ticket Date 10/12/2021 Vehicle# 200138 Volume  
Payment Type Credit Account Container 200138  
Manual Ticket# 1031351 Billing # 0002843  
Hauling Ticket# Manifest  
Destination UP/CUST PO  
Profile 116109WA (LF01 - Contained-In Designated Solvent Contaminated Soil)  
Generator 168-SWB BELLEVUE LL LLC SWB BELLEVUE LL, LLC 10605 NE 8TH STREET BELLEVUE WA

| Time                    | Scale     | Operator | Inbound | Gross           | 90600 lb*  |
|-------------------------|-----------|----------|---------|-----------------|------------|
| In 10/07/2021 08:28:59  | MANUAL WT | jaday    |         | Tare            | 48400 lb*  |
| Out 10/12/2021 08:28:59 |           | jaday    |         | Net             | 42200 lb   |
| Comments                |           |          |         | * Manual Weight | Tons 21.10 |

| Product                  | LD% | Qty   | UOM  | Rate | Tax | Amount | Origin      |
|--------------------------|-----|-------|------|------|-----|--------|-------------|
| 1 Cont Soil Sp. W.-T 100 |     | 21.10 | Tons |      |     |        | WA-BELLEVUE |
| 2 EVF-P6-Environment 100 |     |       |      |      |     |        | WA-BELLEVUE |
| 3 LINER T SPW-LINER 100  |     | 21.10 | Tons |      |     |        | WA-BELLEVUE |
| 4 RAIL T SPW-RAIL BY 100 |     | 21.10 | Tons |      |     |        | WA-BELLEVUE |
| 5 RENT PER TON-RENT 100  |     | 21.10 | Tons |      |     |        | WA-BELLEVUE |

Driver's Signature



Columbia Ridge  
18177 Cedar Springs Lane  
Arlington, OR, 97812  
Ph: (541) 454-2030

Reprint  
Ticket# 721197

Customer Name SCHNITZER WEST SCHNITZER WEST Carrier 480  
Ticket Date 10/12/2021 Vehicle# 480543 Volume  
Payment Type Credit Account Container 480543  
Manual Ticket# 1031588 Billing # 0002843  
Hauling Ticket# Manifest  
Destination UP/CUST PO  
Profile 116109WA (LF01 - Contained-In Designated Solvent Contaminated Soil)  
Generator 168-SWB BELLEVUE LL LLC SWB BELLEVUE LL, LLC 10605 NE 8TH STREET BELLEVUE WA

| Time                    | Scale     | Operator | Inbound | Gross           | 102500 lb* |
|-------------------------|-----------|----------|---------|-----------------|------------|
| In 10/11/2021 08:31:29  | MANUAL WT | jaday    |         | Tare            | 53480 lb*  |
| Out 10/12/2021 08:31:29 |           | jaday    |         | Net             | 49020 lb   |
| Comments                |           |          |         | * Manual Weight | Tons 24.51 |

| Product                   | LD% | Qty   | UOM  | Rate | Tax | Amount | Origin      |
|---------------------------|-----|-------|------|------|-----|--------|-------------|
| 1 Cont. Soil Sp. W.-T 100 |     | 24.51 | Tons |      |     |        | WA-BELLEVUE |
| 2 EVF-P6-Environment 100  |     |       |      |      |     |        | WA-BELLEVUE |
| 3 LINER T SPW-LINER 100   |     | 24.51 | Tons |      |     |        | WA-BELLEVUE |
| 4 RAIL T SPW-RAIL BY 100  |     | 24.51 | Tons |      |     |        | WA-BELLEVUE |
| 5 RENT PER TON-RENT 100   |     | 24.51 | Tons |      |     |        | WA-BELLEVUE |

Driver's Signature



Columbia Ridge  
18177 Cedar Springs Lane  
Arlington, OR, 97812  
Ph: (541) 454-2030

Reprint  
Ticket# 721198

Customer Name SCHNITZER WEST SCHNITZER WEST Carrier 480  
Ticket Date 10/12/2021 Vehicle# 480574 Volume  
Payment Type Credit Account Container 480574  
Manual Ticket# 1031589 Billing # 0002843  
Hauling Ticket# Manifest  
Destination UP/CUST PO  
Profile 116109WA (LF01 - Contained-In Designated Solvent Contaminated Soil)  
Generator 168-SWB BELLEVUE LL LLC SWB BELLEVUE LL, LLC 10605 NE 8TH STREET BELLEVUE WA

| Time                    | Scale     | Operator | Inbound | Gross           | 100960 lb* |
|-------------------------|-----------|----------|---------|-----------------|------------|
| In 10/11/2021 08:33:27  | MANUAL WT | jaday    |         | Tare            | 54960 lb*  |
| Out 10/12/2021 08:33:27 |           | jaday    |         | Net             | 46000 lb   |
| Comments                |           |          |         | * Manual Weight | Tons 23.00 |

| Product                   | LD% | Qty   | UOM  | Rate | Tax | Amount | Origin      |
|---------------------------|-----|-------|------|------|-----|--------|-------------|
| 1 Cont. Soil Sp. W.-T 100 |     | 23.00 | Tons |      |     |        | WA-BELLEVUE |
| 2 EVF-P6-Environment 100  |     |       |      |      |     |        | WA-BELLEVUE |
| 3 LINER T SPW-LINER 100   |     | 23.00 | Tons |      |     |        | WA-BELLEVUE |
| 4 RAIL T SPW-RAIL BY 100  |     | 23.00 | Tons |      |     |        | WA-BELLEVUE |
| 5 RENT PER TON-RENT 100   |     | 23.00 | Tons |      |     |        | WA-BELLEVUE |

Driver's Signature



Columbia Ridge  
18177 Cedar Springs Lane  
Arlington, OR, 97812  
Ph: (541) 454-2030

Reprint  
Ticket# 721199

Customer Name SCHNITZER WEST SCHNITZER WEST Carrier 483  
Ticket Date 10/12/2021 Vehicle# 483078 Volume  
Payment Type Credit Account Container 483078  
Manual Ticket# 1031591 Billing # 0002843  
Hauling Ticket# Manifest  
Destination UP/CUST PO  
Profile 116109WA (LF01 - Contained-In Designated Solvent Contaminated Soil)  
Generator 168-SWB BELLEVUE LL LLC SWB BELLEVUE LL, LLC 10605 NE 8TH STREET BELLEVUE WA

| Time                    | Scale     | Operator | Inbound | Gross           | 102640 lb* |
|-------------------------|-----------|----------|---------|-----------------|------------|
| In 10/11/2021 08:35:31  | MANUAL WT | jaday    |         | Tare            | 54280 lb*  |
| Out 10/12/2021 08:35:31 |           | jaday    |         | Net             | 48360 lb   |
| Comments                |           |          |         | * Manual Weight | Tons 24.18 |

| Product                   | LD% | Qty   | UOM  | Rate | Tax | Amount | Origin      |
|---------------------------|-----|-------|------|------|-----|--------|-------------|
| 1 Cont. Soil Sp. W.-T 100 |     | 24.18 | Tons |      |     |        | WA-BELLEVUE |
| 2 EVF-P6-Environment 100  |     |       |      |      |     |        | WA-BELLEVUE |
| 3 LINER T SPW-LINER 100   |     | 24.18 | Tons |      |     |        | WA-BELLEVUE |
| 4 RAIL T SPW-RAIL BY 100  |     | 24.18 | Tons |      |     |        | WA-BELLEVUE |
| 5 RENT PER TON-RENT 100   |     | 24.18 | Tons |      |     |        | WA-BELLEVUE |

Driver's Signature



Columbia Ridge  
18177 Cedar Springs Lane  
Arlington, OR, 97812  
Ph: (541) 454-2030

Reprint  
Ticket# 721201

Customer Name SCHNITZER WEST SCHNITZER WEST Carrier 483  
Ticket Date 10/12/2021 Vehicle# 483084 Volume  
Payment Type Credit Account Container 483084  
Manual Ticket# 1031592 Billing # 0002843  
Hauling Ticket# Manifest  
Destination UP/CUST PO  
Profile 116109WA (LF01 - Contained-In Designated Solvent Contaminated Soil)  
Generator 168-SWB BELLEVUE LL LLC SWB BELLEVUE LL, LLC 10605 NE 8TH STREET BELLEVUE WA

| Time                    | Scale     | Operator | Inbound | Gross           | 100080 lb* |
|-------------------------|-----------|----------|---------|-----------------|------------|
| In 10/11/2021 08:38:15  | MANUAL WT | jaday    |         | Tare            | 55720 lb*  |
| Out 10/12/2021 08:38:15 |           | jaday    |         | Net             | 44360 lb   |
| Comments                |           |          |         | * Manual Weight | Tons 22.18 |

| Product                   | LD% | Qty   | UOM  | Rate | Tax | Amount | Origin      |
|---------------------------|-----|-------|------|------|-----|--------|-------------|
| 1 Cont. Soil Sp. W.-T 100 |     | 22.18 | Tons |      |     |        | WA-BELLEVUE |
| 2 EVF-P6-Environment 100  |     |       |      |      |     |        | WA-BELLEVUE |
| 3 LINER T SPW-LINER 100   |     | 22.18 | Tons |      |     |        | WA-BELLEVUE |
| 4 RAIL T SPW-RAIL BY 100  |     | 22.18 | Tons |      |     |        | WA-BELLEVUE |
| 5 RENT PER TON-RENT 100   |     | 22.18 | Tons |      |     |        | WA-BELLEVUE |

Driver's Signature



Columbia Ridge  
18177 Cedar Springs Lane  
Arlington, OR, 97812  
Ph: (541) 454-2030

Reprint  
Ticket# 721202

Customer Name SCHNITZER WEST SCHNITZER WEST Carrier 483  
Ticket Date 10/12/2021 Vehicle# 483463 Volume  
Payment Type Credit Account Container 483463  
Manual Ticket# 1031594 Billing # 0002843  
Hauling Ticket# Manifest  
Destination UP/CUST PO  
Profile 116109WA (LF01 - Contained-In Designated Solvent Contaminated Soil)  
Generator 168-SWB BELLEVUE LL LLC SWB BELLEVUE LL, LLC 10605 NE 8TH STREET BELLEVUE WA

| Time                    | Scale     | Operator | Inbound | Gross           | 102560 lb* |
|-------------------------|-----------|----------|---------|-----------------|------------|
| In 10/11/2021 08:39:50  | MANUAL WT | jaday    |         | Tare            | 55820 lb*  |
| Out 10/12/2021 08:39:50 |           | jaday    |         | Net             | 46740 lb   |
| Comments                |           |          |         | * Manual Weight | Tons 23.37 |

| Product                  | LD% | Qty   | UOM  | Rate | Tax | Amount | Origin      |
|--------------------------|-----|-------|------|------|-----|--------|-------------|
| 1 Cont Soil Sp. W.-T 100 |     | 23.37 | Tons |      |     |        | WA-BELLEVUE |
| 2 EVF-P6-Environment 100 |     |       |      |      |     |        | WA-BELLEVUE |
| 3 LINER T SPW-LINER 100  |     | 23.37 | Tons |      |     |        | WA-BELLEVUE |
| 4 RAIL T SPW-RAIL BY 100 |     | 23.37 | Tons |      |     |        | WA-BELLEVUE |
| 5 RENT PER TON-RENT 100  |     | 23.37 | Tons |      |     |        | WA-BELLEVUE |

Driver's Signature



Columbia Ridge  
18177 Cedar Springs Lane  
Arlington, OR, 97812  
Ph: (541) 454-2030

Reprint  
Ticket# 721204

Customer Name SCHNITZER WEST SCHNITZER WEST Carrier 483  
Ticket Date 10/12/2021 Vehicle# 483779 Volume  
Payment Type Credit Account Container 483779  
Manual Ticket# 1031595 Billing # 0002843  
Hauling Ticket# Manifest  
Destination UP/CUST PO  
Profile 116109WA (LF01 - Contained-In Designated Solvent Contaminated Soil)  
Generator 168-SWB BELLEVUE LL LLC SWB BELLEVUE LL, LLC 10605 NE 8TH STREET BELLEVUE WA

| Time                    | Scale     | Operator | Inbound | Gross           | 99360 lb*  |
|-------------------------|-----------|----------|---------|-----------------|------------|
| In 10/11/2021 08:41:09  | MANUAL WT | jaday    |         | Tare            | 55360 lb*  |
| Out 10/12/2021 08:41:09 |           | jaday    |         | Net             | 44000 lb   |
| Comments                |           |          |         | * Manual Weight | Tons 22.00 |

| Product                  | LD% | Qty   | UOM  | Rate | Tax | Amount | Origin      |
|--------------------------|-----|-------|------|------|-----|--------|-------------|
| 1 Cont Soil Sp. W.-T 100 |     | 22.00 | Tons |      |     |        | WA-BELLEVUE |
| 2 EVF-P6-Environment 100 |     |       |      |      |     |        | WA-BELLEVUE |
| 3 LINER T SPW-LINER 100  |     | 22.00 | Tons |      |     |        | WA-BELLEVUE |
| 4 RAIL T SPW-RAIL BY 100 |     | 22.00 | Tons |      |     |        | WA-BELLEVUE |
| 5 RENT PER TON-RENT 100  |     | 22.00 | Tons |      |     |        | WA-BELLEVUE |

Driver's Signature



Columbia Ridge  
18177 Cedar Springs Lane  
Arlington, OR, 97812  
Ph: (541) 454-2030

Reprint  
Ticket# 721205

Customer Name SCHNITZER WEST SCHNITZER WEST Carrier 483  
Ticket Date 10/12/2021 Vehicle# 483797 Volume  
Payment Type Credit Account Container 483797  
Manual Ticket# 1031596 Billing # 0002843  
Hauling Ticket# Manifest  
Destination UP/CUST PO  
Profile 116109WA (LF01 - Contained-In Designated Solvent Contaminated Soil)  
Generator 168-SWB BELLEVUE LL LLC SWB BELLEVUE LL, LLC 10605 NE 8TH STREET BELLEVUE WA

| Time                    | Scale     | Operator | Inbound | Gross           | 104720 lb* |
|-------------------------|-----------|----------|---------|-----------------|------------|
| In 10/11/2021 08:42:29  | MANUAL WT | jaday    |         | Tare            | 53800 lb*  |
| Out 10/12/2021 08:42:29 |           | jaday    |         | Net             | 50920 lb   |
| Comments                |           |          |         | * Manual Weight | Tons 25.46 |

| Product                  | LD% | Qty   | UOM  | Rate | Tax | Amount | Origin      |
|--------------------------|-----|-------|------|------|-----|--------|-------------|
| 1 Cont Soil Sp. W.-T 100 |     | 25.46 | Tons |      |     |        | WA-BELLEVUE |
| 2 EVF-P6-Environment 100 |     |       |      |      |     |        | WA-BELLEVUE |
| 3 LINER T SPW-LINER 100  |     | 25.46 | Tons |      |     |        | WA-BELLEVUE |
| 4 RAIL T SPW-RAIL BY 100 |     | 25.46 | Tons |      |     |        | WA-BELLEVUE |
| 5 RENT PER TON-RENT 100  |     | 25.46 | Tons |      |     |        | WA-BELLEVUE |

Driver's Signature



Columbia Ridge  
18177 Cedar Springs Lane  
Arlington, OR, 97812  
Ph: (541) 454-2030

Reprint  
Ticket# 721206

Customer Name SCHNITZER WEST SCHNITZER WEST Carrier 484  
Ticket Date 10/12/2021 Vehicle# 484012 Volume  
Payment Type Credit Account Container 484012  
Manual Ticket# 1031597 Billing # 0002843  
Hauling Ticket# Manifest  
Destination UP/CUST PO  
Profile 116109WA (LF01 - Contained-In Designated Solvent Contaminated Soil)  
Generator 168-SWB BELLEVUE LL LLC SWB BELLEVUE LL, LLC 10605 NE 8TH STREET BELLEVUE WA

| Time                    | Scale     | Operator | Inbound | Gross           | 100160 lb* |
|-------------------------|-----------|----------|---------|-----------------|------------|
| In 10/11/2021 08:44:35  | MANUAL WT | jaday    |         | Tare            | 55140 lb*  |
| Out 10/12/2021 08:44:35 |           | jaday    |         | Net             | 45020 lb   |
| Comments                |           |          |         | * Manual Weight | Tons 22.51 |

| Product                  | LD% | Qty   | UOM  | Rate | Tax | Amount | Origin      |
|--------------------------|-----|-------|------|------|-----|--------|-------------|
| 1 Cont Soil Sp. W.-T 100 |     | 22.51 | Tons |      |     |        | WA-BELLEVUE |
| 2 EVF-P6-Environment 100 |     |       |      |      |     |        | WA-BELLEVUE |
| 3 LINER T SPW-LINER 100  |     | 22.51 | Tons |      |     |        | WA-BELLEVUE |
| 4 RAIL T SPW-RAIL BY 100 |     | 22.51 | Tons |      |     |        | WA-BELLEVUE |
| 5 RENT PER TON-RENT 100  |     | 22.51 | Tons |      |     |        | WA-BELLEVUE |

Driver's Signature



Columbia Ridge  
18177 Cedar Springs Lane  
Arlington, OR, 97812  
Ph: (541) 454-2030

Reprint  
Ticket# 721207

Customer Name SCHNITZER WEST SCHNITZER WEST Carrier 483  
Ticket Date 10/01/2021 Vehicle# 483991 Volume  
Payment Type Credit Account Container 483991  
Manual Ticket# 1030634 Billing # 0002843  
Hauling Ticket# Manifest  
Destination UP/CUST PO  
Profile 116109WA (LF01 - Contained-In Designated Solvent Contaminated Soil)  
Generator 168-SWB BELLEVUE LL LLC SWB BELLEVUE LL, LLC 10605 NE 8TH STREET BELLEVUE WA

| Time                    | Scale     | Operator | Inbound | Gross | 107060 lb*      |            |
|-------------------------|-----------|----------|---------|-------|-----------------|------------|
| In 10/01/2021 08:45:58  | MANUAL WT | jaday    |         | Tare  | 52140 lb*       |            |
| Out 10/01/2021 08:45:58 | MANUAL WT | jaday    |         | Net   | 54920 lb        |            |
| Comments                |           |          |         |       | * Manual Weight | 27.46 Tons |

| Product                   | LD% | Qty   | UOM  | Rate | Tax | Amount | Origin      |
|---------------------------|-----|-------|------|------|-----|--------|-------------|
| 1 Cont. Soil Sp. W.-T 100 |     | 27.46 | Tons |      |     |        | WA-BELLEVUE |
| 2 EVF-P6-Environment 100  |     |       |      |      |     |        | WA-BELLEVUE |
| 3 LINER T SPW-LINER 100   |     | 27.46 | Tons |      |     |        | WA-BELLEVUE |
| 4 RAIL T SPW-RAIL BY 100  |     | 27.46 | Tons |      |     |        | WA-BELLEVUE |
| 5 RENT PER TON-RENT 100   |     | 27.46 | Tons |      |     |        | WA-BELLEVUE |

Driver's Signature



Columbia Ridge  
18177 Cedar Springs Lane  
Arlington, OR, 97812  
Ph: (541) 454-2030

Reprint  
Ticket# 721428

Customer Name SCHNITZER WEST SCHNITZER WEST Carrier 483  
Ticket Date 10/12/2021 Vehicle# 483077 Volume  
Payment Type Credit Account Container 483077  
Manual Ticket# 1031590 Billing # 0002843  
Hauling Ticket# Manifest  
Destination UP/CUST PO  
Profile 116109WA (LF01 - Contained-In Designated Solvent Contaminated Soil)  
Generator 168-SWB BELLEVUE LL LLC SWB BELLEVUE LL, LLC 10605 NE 8TH STREET BELLEVUE WA

| Time                    | Scale     | Operator | Inbound | Gross | 98000 lb*       |            |
|-------------------------|-----------|----------|---------|-------|-----------------|------------|
| In 10/11/2021 08:35:08  | MANUAL WT | jaday    |         | Tare  | 55140 lb*       |            |
| Out 10/12/2021 08:35:08 | MANUAL WT | jaday    |         | Net   | 42860 lb        |            |
| Comments                |           |          |         |       | * Manual Weight | 21.43 Tons |

| Product                   | LD% | Qty   | UOM  | Rate | Tax | Amount | Origin      |
|---------------------------|-----|-------|------|------|-----|--------|-------------|
| 1 Cont. Soil Sp. W.-T 100 |     | 21.43 | Tons |      |     |        | WA-BELLEVUE |
| 2 EVF-P6-Environment 100  |     |       |      |      |     |        | WA-BELLEVUE |
| 3 LINER T SPW-LINER 100   |     | 21.43 | Tons |      |     |        | WA-BELLEVUE |
| 4 RAIL T SPW-RAIL BY 100  |     | 21.43 | Tons |      |     |        | WA-BELLEVUE |
| 5 RENT PER TON-RENT 100   |     | 21.43 | Tons |      |     |        | WA-BELLEVUE |

Driver's Signature



Columbia Ridge  
18177 Cedar Springs Lane  
Arlington, OR, 97812  
Ph: (541) 454-2030

Reprint  
Ticket# 721429

Customer Name SCHNITZER WEST SCHNITZER WEST Carrier 480  
Ticket Date 10/13/2021 Vehicle# 480539 Volume  
Payment Type Credit Account Container 480539  
Manual Ticket# 1031662 Billing # 0002843  
Hauling Ticket# Manifest  
Destination UP/CUST PO  
Profile 116109WA (LF01 - Contained-In Designated Solvent Contaminated Soil)  
Generator 168-SWB BELLEVUE LL LLC SWB BELLEVUE LL, LLC 10605 NE 8TH STREET BELLEVUE WA

| Time                    | Scale     | Operator | Inbound | Gross | 96820 lb*       |            |
|-------------------------|-----------|----------|---------|-------|-----------------|------------|
| In 10/12/2021 08:36:31  | MANUAL WT | jaday    |         | Tare  | 54360 lb*       |            |
| Out 10/13/2021 08:36:31 | MANUAL WT | jaday    |         | Net   | 42460 lb        |            |
| Comments                |           |          |         |       | * Manual Weight | 21.23 Tons |

| Product                   | LD% | Qty   | UOM  | Rate | Tax | Amount | Origin      |
|---------------------------|-----|-------|------|------|-----|--------|-------------|
| 1 Cont. Soil Sp. W.-T 100 |     | 21.23 | Tons |      |     |        | WA-BELLEVUE |
| 2 EVF-P6-Environment 100  |     |       |      |      |     |        | WA-BELLEVUE |
| 3 LINER T SPW-LINER 100   |     | 21.23 | Tons |      |     |        | WA-BELLEVUE |
| 4 RAIL T SPW-RAIL BY 100  |     | 21.23 | Tons |      |     |        | WA-BELLEVUE |
| 5 RENT PER TON-RENT 100   |     | 21.23 | Tons |      |     |        | WA-BELLEVUE |

Driver's Signature



Columbia Ridge  
18177 Cedar Springs Lane  
Arlington, OR, 97812  
Ph: (541) 454-2030

Reprint  
Ticket# 721430

Customer Name SCHNITZER WEST SCHNITZER WEST Carrier 480  
Ticket Date 10/13/2021 Vehicle# 480575 Volume  
Payment Type Credit Account Container 480575  
Manual Ticket# 1031663 Billing # 0002843  
Hauling Ticket# Manifest  
Destination UP/CUST PO  
Profile 116109WA (LF01 - Contained-In Designated Solvent Contaminated Soil)  
Generator 168-SWB BELLEVUE LL LLC SWB BELLEVUE LL, LLC 10605 NE 8TH STREET BELLEVUE WA

| Time                    | Scale     | Operator | Inbound | Gross | 60060 lb*       |            |
|-------------------------|-----------|----------|---------|-------|-----------------|------------|
| In 10/12/2021 08:37:49  | MANUAL WT | jaday    |         | Tare  | 14060 lb*       |            |
| Out 10/13/2021 08:37:49 | MANUAL WT | jaday    |         | Net   | 46000 lb        |            |
| Comments                |           |          |         |       | * Manual Weight | 23.00 Tons |

| Product                   | LD% | Qty   | UOM  | Rate | Tax | Amount | Origin      |
|---------------------------|-----|-------|------|------|-----|--------|-------------|
| 1 Cont. Soil Sp. W.-T 100 |     | 23.00 | Tons |      |     |        | WA-BELLEVUE |
| 2 EVF-P6-Environment 100  |     |       |      |      |     |        | WA-BELLEVUE |
| 3 LINER T SPW-LINER 100   |     | 23.00 | Tons |      |     |        | WA-BELLEVUE |
| 4 RAIL T SPW-RAIL BY 100  |     | 23.00 | Tons |      |     |        | WA-BELLEVUE |
| 5 RENT PER TON-RENT 100   |     | 23.00 | Tons |      |     |        | WA-BELLEVUE |

Driver's Signature



Columbia Ridge  
18177 Cedar Springs Lane  
Arlington, OR, 97812  
Ph: (541) 454-2030

Reprint  
Ticket# 721431

Customer Name SCHNITZER WEST SCHNITZER WEST Carrier 480  
Ticket Date 10/13/2021 Vehicle# 480627 Volume  
Payment Type Credit Account Container 480627  
Manual Ticket# 1031664 Billing # 0002843  
Hauling Ticket# Manifest  
Destination UP/CUST PO  
Profile 116109WA (LF01 - Contained-In Designated Solvent Contaminated Soil)  
Generator 168-SWB BELLEVUE LL LLC SWB BELLEVUE LL, LLC 10605 NE 8TH STREET BELLEVUE WA

| Time                    | Scale     | Operator | Inbound | Gross           | 102160 lb* |
|-------------------------|-----------|----------|---------|-----------------|------------|
| In 10/12/2021 08:38:59  | MANUAL WT | jaday    |         | Tare            | 54420 lb*  |
| Out 10/13/2021 08:38:59 |           | jaday    |         | Net             | 47740 lb   |
| Comments                |           |          |         | * Manual Weight | Tons 23.87 |

| Product                   | LD% | Qty   | UOM  | Rate | Tax | Amount | Origin      |
|---------------------------|-----|-------|------|------|-----|--------|-------------|
| 1 Cont. Soil Sp. W.-T 100 |     | 23.87 | Tons |      |     |        | WA-BELLEVUE |
| 2 EVF-P6-Environment 100  |     |       |      |      |     |        | WA-BELLEVUE |
| 3 LINER T SPW-LINER 100   |     | 23.87 | Tons |      |     |        | WA-BELLEVUE |
| 4 RAIL T SPW-RAIL BY 100  |     | 23.87 | Tons |      |     |        | WA-BELLEVUE |
| 5 RENT PER TON-RENT 100   |     | 23.87 | Tons |      |     |        | WA-BELLEVUE |

Driver's Signature



Columbia Ridge  
18177 Cedar Springs Lane  
Arlington, OR, 97812  
Ph: (541) 454-2030

Reprint  
Ticket# 721434

Customer Name SCHNITZER WEST SCHNITZER WEST Carrier 483  
Ticket Date 10/13/2021 Vehicle# 483068 Volume  
Payment Type Credit Account Container 483068  
Manual Ticket# 1031665 Billing # 0002843  
Hauling Ticket# Manifest  
Destination UP/CUST PO  
Profile 116109WA (LF01 - Contained-In Designated Solvent Contaminated Soil)  
Generator 168-SWB BELLEVUE LL LLC SWB BELLEVUE LL, LLC 10605 NE 8TH STREET BELLEVUE WA

| Time                    | Scale     | Operator | Inbound | Gross           | 102340 lb* |
|-------------------------|-----------|----------|---------|-----------------|------------|
| In 10/12/2021 08:40:16  | MANUAL WT | jaday    |         | Tare            | 54800 lb*  |
| Out 10/13/2021 08:40:16 |           | jaday    |         | Net             | 47540 lb   |
| Comments                |           |          |         | * Manual Weight | Tons 23.77 |

| Product                   | LD% | Qty   | UOM  | Rate | Tax | Amount | Origin      |
|---------------------------|-----|-------|------|------|-----|--------|-------------|
| 1 Cont. Soil Sp. W.-T 100 |     | 23.77 | Tons |      |     |        | WA-BELLEVUE |
| 2 EVF-P6-Environment 100  |     |       |      |      |     |        | WA-BELLEVUE |
| 3 LINER T SPW-LINER 100   |     | 23.77 | Tons |      |     |        | WA-BELLEVUE |
| 4 RAIL T SPW-RAIL BY 100  |     | 23.77 | Tons |      |     |        | WA-BELLEVUE |
| 5 RENT PER TON-RENT 100   |     | 23.77 | Tons |      |     |        | WA-BELLEVUE |

Driver's Signature



Columbia Ridge  
18177 Cedar Springs Lane  
Arlington, OR, 97812  
Ph: (541) 454-2030

Reprint  
Ticket# 721435

Customer Name SCHNITZER WEST SCHNITZER WEST Carrier 483  
Ticket Date 10/13/2021 Vehicle# 483311 Volume  
Payment Type Credit Account Container 483311  
Manual Ticket# 1031666 Billing # 0002843  
Hauling Ticket# Manifest  
Destination UP/CUST PO  
Profile 116109WA (LF01 - Contained-In Designated Solvent Contaminated Soil)  
Generator 168-SWB BELLEVUE LL LLC SWB BELLEVUE LL, LLC 10605 NE 8TH STREET BELLEVUE WA

| Time                    | Scale     | Operator | Inbound | Gross           | 102920 lb* |
|-------------------------|-----------|----------|---------|-----------------|------------|
| In 10/12/2021 08:41:30  | MANUAL WT | jaday    |         | Tare            | 55340 lb*  |
| Out 10/13/2021 08:41:30 |           | jaday    |         | Net             | 47590 lb   |
| Comments                |           |          |         | * Manual Weight | Tons 23.79 |

| Product                   | LD% | Qty   | UOM  | Rate | Tax | Amount | Origin      |
|---------------------------|-----|-------|------|------|-----|--------|-------------|
| 1 Cont. Soil Sp. W.-T 100 |     | 23.79 | Tons |      |     |        | WA-BELLEVUE |
| 2 EVF-P6-Environment 100  |     |       |      |      |     |        | WA-BELLEVUE |
| 3 LINER T SPW-LINER 100   |     | 23.79 | Tons |      |     |        | WA-BELLEVUE |
| 4 RAIL T SPW-RAIL BY 100  |     | 23.79 | Tons |      |     |        | WA-BELLEVUE |
| 5 RENT PER TON-RENT 100   |     | 23.79 | Tons |      |     |        | WA-BELLEVUE |

Driver's Signature



Columbia Ridge  
18177 Cedar Springs Lane  
Arlington, OR, 97812  
Ph: (541) 454-2030

Reprint  
Ticket# 721436

Customer Name SCHNITZER WEST SCHNITZER WEST Carrier 483  
Ticket Date 10/13/2021 Vehicle# 483362 Volume  
Payment Type Credit Account Container 483362  
Manual Ticket# 1031667 Billing # 0002843  
Hauling Ticket# Manifest  
Destination UP/CUST PO  
Profile 116109WA (LF01 - Contained-In Designated Solvent Contaminated Soil)  
Generator 168-SWB BELLEVUE LL LLC SWB BELLEVUE LL, LLC 10605 NE 8TH STREET BELLEVUE WA

| Time                    | Scale     | Operator | Inbound | Gross           | 102780 lb* |
|-------------------------|-----------|----------|---------|-----------------|------------|
| In 10/12/2021 08:42:47  | MANUAL WT | jaday    |         | Tare            | 55260 lb*  |
| Out 10/13/2021 08:42:47 |           | jaday    |         | Net             | 47520 lb   |
| Comments                |           |          |         | * Manual Weight | Tons 23.76 |

| Product                   | LD% | Qty   | UOM  | Rate | Tax | Amount | Origin      |
|---------------------------|-----|-------|------|------|-----|--------|-------------|
| 1 Cont. Soil Sp. W.-T 100 |     | 23.76 | Tons |      |     |        | WA-BELLEVUE |
| 2 EVF-P6-Environment 100  |     |       |      |      |     |        | WA-BELLEVUE |
| 3 LINER T SPW-LINER 100   |     | 23.76 | Tons |      |     |        | WA-BELLEVUE |
| 4 RAIL T SPW-RAIL BY 100  |     | 23.76 | Tons |      |     |        | WA-BELLEVUE |
| 5 RENT PER TON-RENT 100   |     | 23.76 | Tons |      |     |        | WA-BELLEVUE |

Driver's Signature



Columbia Ridge  
18177 Cedar Springs Lane  
Arlington, OR, 97812  
Ph: (541) 454-2030

Reprint  
Ticket# 721437

Customer Name SCHNITZER WEST SCHNITZER WEST Carrier 483  
Ticket Date 10/13/2021 Vehicle# 483639 Volume  
Payment Type Credit Account Container 483639  
Manual Ticket# 1031663 Billing # 0002843  
Hauling Ticket# Manifest  
Destination UP/CUST PO  
Profile 116109WA (LF01 - Contained-In Designated Solvent Contaminated Soil)  
Generator 168-SWB BELLEVUE LL LLC SWB BELLEVUE LL, LLC 10605 NE 8TH STREET BELLEVUE WA

| Time                    | Scale     | Operator | Inbound | Gross           | 101880 lb* |
|-------------------------|-----------|----------|---------|-----------------|------------|
| In 10/12/2021 08:43:54  | MANUAL WT | jaday    |         | Tare            | 54000 lb*  |
| Out 10/13/2021 08:43:54 |           | jaday    |         | Net             | 47880 lb   |
| Comments                |           |          |         | * Manual Weight | Tons 23.94 |

| Product                   | LD% | Qty   | UOM  | Rate | Tax | Amount | Origin      |
|---------------------------|-----|-------|------|------|-----|--------|-------------|
| 1 Cont. Soil Sp. W.-T 100 |     | 23.94 | Tons |      |     |        | WA-BELLEVUE |
| 2 EVF-P6-Environment 100  |     |       |      |      |     |        | WA-BELLEVUE |
| 3 LINER T SPW-LINER 100   |     | 23.94 | Tons |      |     |        | WA-BELLEVUE |
| 4 RAIL T SPW-RAIL BY 100  |     | 23.94 | Tons |      |     |        | WA-BELLEVUE |
| 5 RENT PER TON-RENT 100   |     | 23.94 | Tons |      |     |        | WA-BELLEVUE |

Driver's Signature



Columbia Ridge  
18177 Cedar Springs Lane  
Arlington, OR, 97812  
Ph: (541) 454-2030

Reprint  
Ticket# 721438

Customer Name SCHNITZER WEST SCHNITZER WEST Carrier 480  
Ticket Date 10/13/2021 Vehicle# 480413 Volume  
Payment Type Credit Account Container 480413  
Manual Ticket# 1031763 Billing # 0002843  
Hauling Ticket# Manifest  
Destination UP/CUST PO  
Profile 116109WA (LF01 - Contained-In Designated Solvent Contaminated Soil)  
Generator 168-SWB BELLEVUE LL LLC SWB BELLEVUE LL, LLC 10605 NE 8TH STREET BELLEVUE WA

| Time                    | Scale     | Operator | Inbound | Gross           | 100500 lb* |
|-------------------------|-----------|----------|---------|-----------------|------------|
| In 10/13/2021 08:45:13  | MANUAL WT | jaday    |         | Tare            | 54160 lb*  |
| Out 10/13/2021 08:45:13 |           | jaday    |         | Net             | 46340 lb   |
| Comments                |           |          |         | * Manual Weight | Tons 23.17 |

| Product                   | LD% | Qty   | UOM  | Rate | Tax | Amount | Origin      |
|---------------------------|-----|-------|------|------|-----|--------|-------------|
| 1 Cont. Soil Sp. W.-T 100 |     | 23.17 | Tons |      |     |        | WA-BELLEVUE |
| 2 EVF-P6-Environment 100  |     |       |      |      |     |        | WA-BELLEVUE |
| 3 LINER T SPW-LINER 100   |     | 23.17 | Tons |      |     |        | WA-BELLEVUE |
| 4 RAIL T SPW-RAIL BY 100  |     | 23.17 | Tons |      |     |        | WA-BELLEVUE |
| 5 RENT PER TON-RENT 100   |     | 23.17 | Tons |      |     |        | WA-BELLEVUE |

Driver's Signature



Columbia Ridge  
18177 Cedar Springs Lane  
Arlington, OR, 97812  
Ph: (541) 454-2030

Reprint  
Ticket# 721439

Customer Name SCHNITZER WEST SCHNITZER WEST Carrier 483  
Ticket Date 10/13/2021 Vehicle# 483677 Volume  
Payment Type Credit Account Container 483677  
Manual Ticket# 1031670 Billing # 0002843  
Hauling Ticket# Manifest  
Destination UP/CUST PO  
Profile 116109WA (LF01 - Contained-In Designated Solvent Contaminated Soil)  
Generator 168-SWB BELLEVUE LL LLC SWB BELLEVUE LL, LLC 10605 NE 8TH STREET BELLEVUE WA

| Time                    | Scale     | Operator | Inbound | Gross           | 97900 lb*  |
|-------------------------|-----------|----------|---------|-----------------|------------|
| In 10/12/2021 08:46:26  | MANUAL WT | jaday    |         | Tare            | 52200 lb*  |
| Out 10/13/2021 08:46:26 |           | jaday    |         | Net             | 45700 lb   |
| Comments                |           |          |         | * Manual Weight | Tons 22.85 |

| Product                   | LD% | Qty   | UOM  | Rate | Tax | Amount | Origin      |
|---------------------------|-----|-------|------|------|-----|--------|-------------|
| 1 Cont. Soil Sp. W.-T 100 |     | 22.85 | Tons |      |     |        | WA-BELLEVUE |
| 2 EVF-P6-Environment 100  |     |       |      |      |     |        | WA-BELLEVUE |
| 3 LINER T SPW-LINER 100   |     | 22.85 | Tons |      |     |        | WA-BELLEVUE |
| 4 RAIL T SPW-RAIL BY 100  |     | 22.85 | Tons |      |     |        | WA-BELLEVUE |
| 5 RENT PER TON-RENT 100   |     | 22.85 | Tons |      |     |        | WA-BELLEVUE |

Driver's Signature



Columbia Ridge  
18177 Cedar Springs Lane  
Arlington, OR, 97812  
Ph: (541) 454-2030

Reprint  
Ticket# 721441

Customer Name SCHNITZER WEST SCHNITZER WEST Carrier 483  
Ticket Date 10/13/2021 Vehicle# 483939 Volume  
Payment Type Credit Account Container 483939  
Manual Ticket# 1030740 Billing # 0002843  
Hauling Ticket# Manifest  
Destination UP/CUST PO  
Profile 116109WA (LF01 - Contained-In Designated Solvent Contaminated Soil)  
Generator 168-SWB BELLEVUE LL LLC SWB BELLEVUE LL, LLC 10605 NE 8TH STREET BELLEVUE WA

| Time                    | Scale     | Operator | Inbound | Gross           | 86960 lb*  |
|-------------------------|-----------|----------|---------|-----------------|------------|
| In 10/01/2021 08:47:40  | MANUAL WT | jaday    |         | Tare            | 52200 lb*  |
| Out 10/13/2021 08:47:40 |           | jaday    |         | Net             | 34760 lb   |
| Comments                |           |          |         | * Manual Weight | Tons 17.38 |

| Product                   | LD% | Qty   | UOM  | Rate | Tax | Amount | Origin      |
|---------------------------|-----|-------|------|------|-----|--------|-------------|
| 1 Cont. Soil Sp. W.-T 100 |     | 17.38 | Tons |      |     |        | WA-BELLEVUE |
| 2 EVF-P6-Environment 100  |     |       |      |      |     |        | WA-BELLEVUE |
| 3 LINER T SPW-LINER 100   |     | 17.38 | Tons |      |     |        | WA-BELLEVUE |
| 4 RAIL T SPW-RAIL BY 100  |     | 17.38 | Tons |      |     |        | WA-BELLEVUE |
| 5 RENT PER TON-RENT 100   |     | 17.38 | Tons |      |     |        | WA-BELLEVUE |

Driver's Signature



Columbia Ridge  
18177 Cedar Springs Lane  
Arlington, OR, 97812  
Ph: (541) 454-2030

Reprint  
Ticket# 721442

Customer Name SCHNITZER WEST SCHNITZER WEST Carrier 483  
Ticket Date 10/13/2021 Vehicle# 483071 Volume  
Payment Type Credit Account Container 483071  
Manual Ticket# 1031771 Billing # 0002843  
Hauling Ticket# Manifest  
Destination UP/CUST PO  
Profile 116109WA (LF01 - Contained-In Designated Solvent Contaminated Soil)  
Generator 168-SWB BELLEVUE LL LLC SWB BELLEVUE LL, LLC 10605 NE 8TH STREET BELLEVUE WA

| Time                    | Scale     | Operator        | Inbound | Gross | 101160 lb* |
|-------------------------|-----------|-----------------|---------|-------|------------|
| In 10/13/2021 08:49:08  | MANUAL WT | jaday           |         | Tare  | 56100 lb*  |
| Out 10/13/2021 08:49:08 |           | jaday           |         | Net   | 45060 lb   |
| Comments                |           | * Manual Weight |         | Tons  | 22.53      |

| Product                  | LD% | Qty   | UOM  | Rate | Tax | Amount | Origin      |
|--------------------------|-----|-------|------|------|-----|--------|-------------|
| 1 Cont Soil Sp. W.-T 100 |     | 22.53 | Tons |      |     |        | WA-BELLEVUE |
| 2 EVF-P6-Environment 100 |     |       |      |      |     |        | WA-BELLEVUE |
| 3 LINER T SPW-LINER 100  |     | 22.53 | Tons |      |     |        | WA-BELLEVUE |
| 4 RAIL T SPW-RAIL BY 100 |     | 22.53 | Tons |      |     |        | WA-BELLEVUE |
| 5 RENT PER TON-RENT 100  |     | 22.53 | Tons |      |     |        | WA-BELLEVUE |

Driver's Signature



Columbia Ridge  
18177 Cedar Springs Lane  
Arlington, OR, 97812  
Ph: (541) 454-2030

Reprint  
Ticket# 721444

Customer Name SCHNITZER WEST SCHNITZER WEST Carrier 483  
Ticket Date 10/13/2021 Vehicle# 483348 Volume  
Payment Type Credit Account Container 483348  
Manual Ticket# 1031774 Billing # 0002843  
Hauling Ticket# Manifest  
Destination UP/CUST PO  
Profile 116109WA (LF01 - Contained-In Designated Solvent Contaminated Soil)  
Generator 168-SWB BELLEVUE LL LLC SWB BELLEVUE LL, LLC 10605 NE 8TH STREET BELLEVUE WA

| Time                    | Scale     | Operator        | Inbound | Gross | 101560 lb* |
|-------------------------|-----------|-----------------|---------|-------|------------|
| In 10/13/2021 08:50:17  | MANUAL WT | jaday           |         | Tare  | 55480 lb*  |
| Out 10/13/2021 08:50:17 |           | jaday           |         | Net   | 46080 lb   |
| Comments                |           | * Manual Weight |         | Tons  | 23.04      |

| Product                  | LD% | Qty   | UOM  | Rate | Tax | Amount | Origin      |
|--------------------------|-----|-------|------|------|-----|--------|-------------|
| 1 Cont Soil Sp. W.-T 100 |     | 23.04 | Tons |      |     |        | WA-BELLEVUE |
| 2 EVF-P6-Environment 100 |     |       |      |      |     |        | WA-BELLEVUE |
| 3 LINER T SPW-LINER 100  |     | 23.04 | Tons |      |     |        | WA-BELLEVUE |
| 4 RAIL T SPW-RAIL BY 100 |     | 23.04 | Tons |      |     |        | WA-BELLEVUE |
| 5 RENT PER TON-RENT 100  |     | 23.04 | Tons |      |     |        | WA-BELLEVUE |

Driver's Signature



Columbia Ridge  
18177 Cedar Springs Lane  
Arlington, OR, 97812  
Ph: (541) 454-2030

Reprint  
Ticket# 721445

Customer Name SCHNITZER WEST SCHNITZER WEST Carrier 483  
Ticket Date 10/13/2021 Vehicle# 483674 Volume  
Payment Type Credit Account Container 483674  
Manual Ticket# 1031776 Billing # 0002843  
Hauling Ticket# Manifest  
Destination UP/CUST PO  
Profile 116109WA (LF01 - Contained-In Designated Solvent Contaminated Soil)  
Generator 168-SWB BELLEVUE LL LLC SWB BELLEVUE LL, LLC 10605 NE 8TH STREET BELLEVUE WA

| Time                    | Scale     | Operator        | Inbound | Gross | 100900 lb* |
|-------------------------|-----------|-----------------|---------|-------|------------|
| In 10/13/2021 08:51:23  | MANUAL WT | jaday           |         | Tare  | 55200 lb*  |
| Out 10/13/2021 08:51:23 |           | jaday           |         | Net   | 45700 lb   |
| Comments                |           | * Manual Weight |         | Tons  | 22.85      |

| Product                  | LD% | Qty   | UOM  | Rate | Tax | Amount | Origin      |
|--------------------------|-----|-------|------|------|-----|--------|-------------|
| 1 Cont Soil Sp. W.-T 100 |     | 22.85 | Tons |      |     |        | WA-BELLEVUE |
| 2 EVF-P6-Environment 100 |     |       |      |      |     |        | WA-BELLEVUE |
| 3 LINER T SPW-LINER 100  |     | 22.85 | Tons |      |     |        | WA-BELLEVUE |
| 4 RAIL T SPW-RAIL BY 100 |     | 22.85 | Tons |      |     |        | WA-BELLEVUE |
| 5 RENT PER TON-RENT 100  |     | 22.85 | Tons |      |     |        | WA-BELLEVUE |

Driver's Signature



Columbia Ridge  
18177 Cedar Springs Lane  
Arlington, OR, 97812  
Ph: (541) 454-2030

Reprint  
Ticket# 721446

Customer Name SCHNITZER WEST SCHNITZER WEST Carrier 483  
Ticket Date 10/13/2021 Vehicle# 483759 Volume  
Payment Type Credit Account Container 483759  
Manual Ticket# 1031777 Billing # 0002843  
Hauling Ticket# Manifest  
Destination UP/CUST PO  
Profile 116109WA (LF01 - Contained-In Designated Solvent Contaminated Soil)  
Generator 168-SWB BELLEVUE LL LLC SWB BELLEVUE LL, LLC 10605 NE 8TH STREET BELLEVUE WA

| Time                    | Scale     | Operator        | Inbound | Gross | 105280 lb* |
|-------------------------|-----------|-----------------|---------|-------|------------|
| In 10/13/2021 08:52:28  | MANUAL WT | jaday           |         | Tare  | 55340 lb*  |
| Out 10/13/2021 08:52:28 |           | jaday           |         | Net   | 49940 lb   |
| Comments                |           | * Manual Weight |         | Tons  | 24.97      |

| Product                  | LD% | Qty   | UOM  | Rate | Tax | Amount | Origin      |
|--------------------------|-----|-------|------|------|-----|--------|-------------|
| 1 Cont Soil Sp. W.-T 100 |     | 24.97 | Tons |      |     |        | WA-BELLEVUE |
| 2 EVF-P6-Environment 100 |     |       |      |      |     |        | WA-BELLEVUE |
| 3 LINER T SPW-LINER 100  |     | 24.97 | Tons |      |     |        | WA-BELLEVUE |
| 4 RAIL T SPW-RAIL BY 100 |     | 24.97 | Tons |      |     |        | WA-BELLEVUE |
| 5 RENT PER TON-RENT 100  |     | 24.97 | Tons |      |     |        | WA-BELLEVUE |

Driver's Signature



Columbia Ridge  
18177 Cedar Springs Lane  
Arlington, OR, 97812  
Ph: (541) 454-2030

Reprint  
Ticket# 721448

Customer Name SCHNITZER WEST SCHNITZER WEST Carrier 483  
Ticket Date 10/13/2021 Vehicle# 483777 Volume  
Payment Type Credit Account Container 483777  
Manual Ticket# 1031778 Billing # 0002843  
Hauling Ticket# Manifest  
Destination UP/CUST PO  
Profile 116109WA (LF01 - Contained-In Designated Solvent Contaminated Soil)  
Generator 168-SWB BELLEVUE LL LLC SWB BELLEVUE LL, LLC 10605 NE 8TH STREET BELLEVUE WA

Time Scale Operator Inbound Gross 103040 lb\*  
In 10/13/2021 08:53:26 MANUAL WT jaday 54800 lb\*  
Out 10/13/2021 08:53:26 jaday 48240 lb  
\* Manual Weight Tons 24.12

Comments

| Product                  | LD% | Qty   | UOM  | Rate | Tax | Amount | Origin      |
|--------------------------|-----|-------|------|------|-----|--------|-------------|
| 1 Cont Soil Sp. W.-T 100 |     | 24.12 | Tons |      |     |        | WA-BELLEVUE |
| 2 EVF-P6-Environment 100 |     |       |      |      |     |        | WA-BELLEVUE |
| 3 LINER T SPW-LINER 100  |     | 24.12 | Tons |      |     |        | WA-BELLEVUE |
| 4 RAIL T SPW-RAIL BY 100 |     | 24.12 | Tons |      |     |        | WA-BELLEVUE |
| 5 RENT PER TON-RENT 100  |     | 24.12 | Tons |      |     |        | WA-BELLEVUE |

Driver's Signature



Columbia Ridge  
18177 Cedar Springs Lane  
Arlington, OR, 97812  
Ph: (541) 454-2030

Reprint  
Ticket# 721449

Customer Name SCHNITZER WEST SCHNITZER WEST Carrier 483  
Ticket Date 10/13/2021 Vehicle# 483976 Volume  
Payment Type Credit Account Container 483976  
Manual Ticket# 1031780 Billing # 0002843  
Hauling Ticket# Manifest  
Destination UP/CUST PO  
Profile 116109WA (LF01 - Contained-In Designated Solvent Contaminated Soil)  
Generator 168-SWB BELLEVUE LL LLC SWB BELLEVUE LL, LLC 10605 NE 8TH STREET BELLEVUE WA

Time Scale Operator Inbound Gross 100100 lb\*  
In 10/13/2021 08:54:26 MANUAL WT jaday 54800 lb\*  
Out 10/13/2021 08:54:26 jaday 45300 lb  
\* Manual Weight Tons 22.65

Comments

| Product                  | LD% | Qty   | UOM  | Rate | Tax | Amount | Origin      |
|--------------------------|-----|-------|------|------|-----|--------|-------------|
| 1 Cont Soil Sp. W.-T 100 |     | 22.65 | Tons |      |     |        | WA-BELLEVUE |
| 2 EVF-P6-Environment 100 |     |       |      |      |     |        | WA-BELLEVUE |
| 3 LINER T SPW-LINER 100  |     | 22.65 | Tons |      |     |        | WA-BELLEVUE |
| 4 RAIL T SPW-RAIL BY 100 |     | 22.65 | Tons |      |     |        | WA-BELLEVUE |
| 5 RENT PER TON-RENT 100  |     | 22.65 | Tons |      |     |        | WA-BELLEVUE |

Driver's Signature



Columbia Ridge  
18177 Cedar Springs Lane  
Arlington, OR, 97812  
Ph: (541) 454-2030

Reprint  
Ticket# 721529

Customer Name SCHNITZER WEST SCHNITZER WEST Carrier 483  
Ticket Date 10/14/2021 Vehicle# 483631 Volume  
Payment Type Credit Account Container 483631  
Manual Ticket# 1030231 Billing # 0002843  
Hauling Ticket# Manifest  
Destination UP/CUST PO  
Profile 116109WA (LF01 - Contained-In Designated Solvent Contaminated Soil)  
Generator 168-SWB BELLEVUE LL LLC SWB BELLEVUE LL, LLC 10605 NE 8TH STREET BELLEVUE WA

Time Scale Operator Inbound Gross 17820 lb\*  
In 09/28/2021 15:01:41 MANUAL WT VMCKINNE 20 lb\*  
Out 10/14/2021 15:01:41 VMCKINNE 17800 lb  
\* Manual Weight Tons 8.90

Comments REF TKT 718677 DATED 9/28 UNDERBILLED BY 8.9 TONS. THIS TICKET HAS NO 10 TON MIN APPLIED.

| Product                  | LD% | Qty  | UOM  | Rate | Tax | Amount | Origin      |
|--------------------------|-----|------|------|------|-----|--------|-------------|
| 1 Cont Soil Sp. W.-T 100 |     | 8.90 | Tons |      |     |        | WA-BELLEVUE |
| 2 EVF-P6-Environment 100 |     |      |      |      |     |        | WA-BELLEVUE |
| 3 LINER T SPW-LINER 100  |     | 8.90 | Tons |      |     |        | WA-BELLEVUE |
| 4 RAIL T SPW-RAIL BY 100 |     | 8.90 | Tons |      |     |        | WA-BELLEVUE |
| 5 RENT PER TON-RENT 100  |     | 8.90 | Tons |      |     |        | WA-BELLEVUE |

Driver's Signature



Columbia Ridge  
18177 Cedar Springs Lane  
Arlington, OR, 97812  
Ph: (541) 454-2030

Reprint  
Ticket# 721540

Customer Name SCHNITZER WEST SCHNITZER WEST Carrier 483  
Ticket Date 10/14/2021 Vehicle# 483438 Volume  
Payment Type Credit Account Container 483438  
Manual Ticket# 1030229 Billing # 0002843  
Hauling Ticket# Manifest  
Destination UP/CUST PO  
Profile 116109WA (LF01 - Contained-In Designated Solvent Contaminated Soil)  
Generator 168-SWB BELLEVUE LL LLC SWB BELLEVUE LL, LLC 10605 NE 8TH STREET BELLEVUE WA

Time Scale Operator Inbound Gross 38220 lb\*  
In 09/28/2021 15:15:39 MANUAL WT VMCKINNE 20 lb\*  
Out 10/14/2021 15:15:39 VMCKINNE 38200 lb  
\* Manual Weight Tons 19.10

Comments REF TKT 718871 DATED 9/29 UNDERBILLED BY 19.1 TONS.

| Product                  | LD% | Qty   | UOM  | Rate | Tax | Amount | Origin      |
|--------------------------|-----|-------|------|------|-----|--------|-------------|
| 1 Cont Soil Sp. W.-T 100 |     | 19.10 | Tons |      |     |        | WA-BELLEVUE |
| 2 EVF-P6-Environment 100 |     |       |      |      |     |        | WA-BELLEVUE |
| 3 LINER T SPW-LINER 100  |     | 19.10 | Tons |      |     |        | WA-BELLEVUE |
| 4 RAIL T SPW-RAIL BY 100 |     | 19.10 | Tons |      |     |        | WA-BELLEVUE |
| 5 RENT PER TON-RENT 100  |     | 19.10 | Tons |      |     |        | WA-BELLEVUE |

Driver's Signature





Columbia Ridge  
18177 Cedar Springs Lane  
Arlington, OR, 97812  
Ph: (541) 454-2030

Reprint  
Ticket# 721541

Customer Name SCHNITZER WEST SCHNITZER WEST Carrier 483  
Ticket Date 10/14/2021 Vehicle# 483929 Volume  
Payment Type Credit Account Container 483929  
Manual Ticket# 1030237 Billing # 0002843  
Hauling Ticket# Manifest  
Destination UP/CUST PO  
Profile 116109WA (LF01 - Contained-In Designated Solvent Contaminated Soil)  
Generator 168-SWB BELLEVUE LL LLC SWB BELLEVUE LL, LLC 10605 NE 8TH STREET BELLEVUE WA

| Time                    | Scale     | Operator        | Inbound | Gross | 23020 lb* |
|-------------------------|-----------|-----------------|---------|-------|-----------|
| In 09/28/2021 15:18:08  | MANUAL WT | VMCKINNE        |         | Tare  | 20 lb*    |
| Out 10/14/2021 15:18:08 |           | VMCKINNE        |         | Net   | 23000 lb  |
|                         |           | * Manual Weight |         | Tons  | 11.50     |

Comments REF TKT 718916 DATED 9/29 UNDERBILLED BY 11.50 TONS.

| Product                  | LD% | Qty   | UOM  | Rate | Tax | Amount | Origin      |
|--------------------------|-----|-------|------|------|-----|--------|-------------|
| 1 Cont Soil Sp. W.-T 100 |     | 11.50 | Tons |      |     |        | WA-BELLEVUE |
| 2 EVF-P6-Environment 100 |     |       |      |      |     |        | WA-BELLEVUE |
| 3 LINER T SPW-LINER 100  |     | 11.50 | Tons |      |     |        | WA-BELLEVUE |
| 4 RAIL T SPW-RAIL BY 100 |     | 11.50 | Tons |      |     |        | WA-BELLEVUE |
| 5 RENT PER TON-RENT 100  |     | 11.50 | Tons |      |     |        | WA-BELLEVUE |

Driver's Signature



Columbia Ridge  
18177 Cedar Springs Lane  
Arlington, OR, 97812  
Ph: (541) 454-2030

Reprint  
Ticket# 721700

Customer Name SCHNITZER WEST SCHNITZER WEST Carrier 200  
Ticket Date 10/14/2021 Vehicle# 200098 Volume  
Payment Type Credit Account Container 200098  
Manual Ticket# 1031768 Billing # 0002843  
Hauling Ticket# Manifest  
Destination UP/CUST PO  
Profile 116109WA (LF01 - Contained-In Designated Solvent Contaminated Soil)  
Generator 168-SWB BELLEVUE LL LLC SWB BELLEVUE LL, LLC 10605 NE 8TH STREET BELLEVUE WA

| Time                    | Scale     | Operator        | Inbound | Gross | 91560 lb* |
|-------------------------|-----------|-----------------|---------|-------|-----------|
| In 10/13/2021 08:13:47  | MANUAL WT | jaday           |         | Tare  | 47580 lb* |
| Out 10/14/2021 08:13:47 |           | jaday           |         | Net   | 43980 lb  |
|                         |           | * Manual Weight |         | Tons  | 21.99     |

Comments

| Product                  | LD% | Qty   | UOM  | Rate | Tax | Amount | Origin      |
|--------------------------|-----|-------|------|------|-----|--------|-------------|
| 1 Cont Soil Sp. W.-T 100 |     | 21.99 | Tons |      |     |        | WA-BELLEVUE |
| 2 EVF-P6-Environment 100 |     |       |      |      |     |        | WA-BELLEVUE |
| 3 LINER T SPW-LINER 100  |     | 21.99 | Tons |      |     |        | WA-BELLEVUE |
| 4 RAIL T SPW-RAIL BY 100 |     | 21.99 | Tons |      |     |        | WA-BELLEVUE |
| 5 RENT PER TON-RENT 100  |     | 21.99 | Tons |      |     |        | WA-BELLEVUE |

Driver's Signature



Columbia Ridge  
18177 Cedar Springs Lane  
Arlington, OR, 97812  
Ph: (541) 454-2030

Reprint  
Ticket# 721706

Customer Name SCHNITZER WEST SCHNITZER WEST Carrier 483  
Ticket Date 10/14/2021 Vehicle# 483054 Volume  
Payment Type Credit Account Container 483054  
Manual Ticket# 1031770 Billing # 0002843  
Hauling Ticket# Manifest  
Destination UP/CUST PO  
Profile 116109WA (LF01 - Contained-In Designated Solvent Contaminated Soil)  
Generator 168-SWB BELLEVUE LL LLC SWB BELLEVUE LL, LLC 10605 NE 8TH STREET BELLEVUE WA

| Time                    | Scale     | Operator        | Inbound | Gross | 101940 lb* |
|-------------------------|-----------|-----------------|---------|-------|------------|
| In 10/13/2021 08:16:23  | MANUAL WT | jaday           |         | Tare  | 56480 lb*  |
| Out 10/14/2021 08:16:23 |           | jaday           |         | Net   | 45460 lb   |
|                         |           | * Manual Weight |         | Tons  | 22.73      |

Comments

| Product                  | LD% | Qty   | UOM  | Rate | Tax | Amount | Origin      |
|--------------------------|-----|-------|------|------|-----|--------|-------------|
| 1 Cont Soil Sp. W.-T 100 |     | 22.73 | Tons |      |     |        | WA-BELLEVUE |
| 2 EVF-P6-Environment 100 |     |       |      |      |     |        | WA-BELLEVUE |
| 3 LINER T SPW-LINER 100  |     | 22.73 | Tons |      |     |        | WA-BELLEVUE |
| 4 RAIL T SPW-RAIL BY 100 |     | 22.73 | Tons |      |     |        | WA-BELLEVUE |
| 5 RENT PER TON-RENT 100  |     | 22.73 | Tons |      |     |        | WA-BELLEVUE |

Driver's Signature



Columbia Ridge  
18177 Cedar Springs Lane  
Arlington, OR, 97812  
Ph: (541) 454-2030

Reprint  
Ticket# 721711

Customer Name SCHNITZER WEST SCHNITZER WEST Carrier 483  
Ticket Date 10/14/2021 Vehicle# 483166 Volume  
Payment Type Credit Account Container 483166  
Manual Ticket# 1031772 Billing # 0002843  
Hauling Ticket# Manifest  
Destination UP/CUST PO  
Profile 116109WA (LF01 - Contained-In Designated Solvent Contaminated Soil)  
Generator 168-SWB BELLEVUE LL LLC SWB BELLEVUE LL, LLC 10605 NE 8TH STREET BELLEVUE WA

| Time                    | Scale     | Operator        | Inbound | Gross | 100020 lb* |
|-------------------------|-----------|-----------------|---------|-------|------------|
| In 10/13/2021 08:18:02  | MANUAL WT | jaday           |         | Tare  | 55100 lb*  |
| Out 10/14/2021 08:18:02 |           | jaday           |         | Net   | 44920 lb   |
|                         |           | * Manual Weight |         | Tons  | 22.46      |

Comments

| Product                  | LD% | Qty   | UOM  | Rate | Tax | Amount | Origin      |
|--------------------------|-----|-------|------|------|-----|--------|-------------|
| 1 Cont Soil Sp. W.-T 100 |     | 22.46 | Tons |      |     |        | WA-BELLEVUE |
| 2 EVF-P6-Environment 100 |     |       |      |      |     |        | WA-BELLEVUE |
| 3 LINER T SPW-LINER 100  |     | 22.46 | Tons |      |     |        | WA-BELLEVUE |
| 4 RAIL T SPW-RAIL BY 100 |     | 22.46 | Tons |      |     |        | WA-BELLEVUE |
| 5 RENT PER TON-RENT 100  |     | 22.46 | Tons |      |     |        | WA-BELLEVUE |

Driver's Signature



Columbia Ridge  
18177 Cedar Springs Lane  
Arlington, OR, 97812  
Ph: (541) 454-2030

Reprint  
Ticket# 721715

Customer Name SCHNITZER WEST SCHNITZER WEST Carrier 483  
Ticket Date 10/14/2021 Vehicle# 483285 Volume  
Payment Type Credit Account Container 483285  
Manual Ticket# 1031775 Billing # 0002843  
Hauling Ticket# Manifest  
Destination UP/CUST PO  
Profile 116109WA (LF01 - Contained-In Designated Solvent Contaminated Soil)  
Generator 168-SWB BELLEVUE LL LLC SWB BELLEVUE LL, LLC 10605 NE 8TH STREET BELLEVUE WA

| Time                    | Scale     | Operator | Inbound | Gross           | 103060 lb* |
|-------------------------|-----------|----------|---------|-----------------|------------|
| In 10/13/2021 08:19:23  | MANUAL WT | jaday    |         | Tare            | 55060 lb*  |
| Out 10/14/2021 08:19:23 |           | jaday    |         | Net             | 48000 lb   |
| Comments                |           |          |         | * Manual Weight | Tons 24.00 |

| Product                   | LD% | Qty   | UOM  | Rate | Tax | Amount | Origin      |
|---------------------------|-----|-------|------|------|-----|--------|-------------|
| 1 Cont. Soil Sp. W.-T 100 |     | 24.00 | Tons |      |     |        | WA-BELLEVUE |
| 2 EVF-P6-Environment 100  |     |       |      |      |     |        | WA-BELLEVUE |
| 3 LINER T SPW-LINER 100   |     | 24.00 | Tons |      |     |        | WA-BELLEVUE |
| 4 RAIL T SPW-RAIL BY 100  |     | 24.00 | Tons |      |     |        | WA-BELLEVUE |
| 5 RENT PER TON-RENT 100   |     | 24.00 | Tons |      |     |        | WA-BELLEVUE |

Driver's Signature



Columbia Ridge  
18177 Cedar Springs Lane  
Arlington, OR, 97812  
Ph: (541) 454-2030

Reprint  
Ticket# 721719

Customer Name SCHNITZER WEST SCHNITZER WEST Carrier 483  
Ticket Date 10/14/2021 Vehicle# 483569 Volume  
Payment Type Credit Account Container 483569  
Manual Ticket# 1031775 Billing # 0002843  
Hauling Ticket# Manifest  
Destination UP/CUST PO  
Profile 116109WA (LF01 - Contained-In Designated Solvent Contaminated Soil)  
Generator 168-SWB BELLEVUE LL LLC SWB BELLEVUE LL, LLC 10605 NE 8TH STREET BELLEVUE WA

| Time                    | Scale     | Operator | Inbound | Gross           | 102800 lb* |
|-------------------------|-----------|----------|---------|-----------------|------------|
| In 10/13/2021 08:20:38  | MANUAL WT | jaday    |         | Tare            | 55860 lb*  |
| Out 10/14/2021 08:20:38 |           | jaday    |         | Net             | 46940 lb   |
| Comments                |           |          |         | * Manual Weight | Tons 23.47 |

| Product                   | LD% | Qty   | UOM  | Rate | Tax | Amount | Origin      |
|---------------------------|-----|-------|------|------|-----|--------|-------------|
| 1 Cont. Soil Sp. W.-T 100 |     | 23.47 | Tons |      |     |        | WA-BELLEVUE |
| 2 EVF-P6-Environment 100  |     |       |      |      |     |        | WA-BELLEVUE |
| 3 LINER T SPW-LINER 100   |     | 23.47 | Tons |      |     |        | WA-BELLEVUE |
| 4 RAIL T SPW-RAIL BY 100  |     | 23.47 | Tons |      |     |        | WA-BELLEVUE |
| 5 RENT PER TON-RENT 100   |     | 23.47 | Tons |      |     |        | WA-BELLEVUE |

Driver's Signature



Columbia Ridge  
18177 Cedar Springs Lane  
Arlington, OR, 97812  
Ph: (541) 454-2030

Reprint  
Ticket# 721722

Customer Name SCHNITZER WEST SCHNITZER WEST Carrier 483  
Ticket Date 10/14/2021 Vehicle# 483883 Volume  
Payment Type Credit Account Container 483883  
Manual Ticket# 1031775 Billing # 0002843  
Hauling Ticket# Manifest  
Destination UP/CUST PO  
Profile 116109WA (LF01 - Contained-In Designated Solvent Contaminated Soil)  
Generator 168-SWB BELLEVUE LL LLC SWB BELLEVUE LL, LLC 10605 NE 8TH STREET BELLEVUE WA

| Time                    | Scale     | Operator | Inbound | Gross           | 102020 lb* |
|-------------------------|-----------|----------|---------|-----------------|------------|
| In 10/13/2021 08:21:54  | MANUAL WT | jaday    |         | Tare            | 55320 lb*  |
| Out 10/14/2021 08:21:54 |           | jaday    |         | Net             | 46700 lb   |
| Comments                |           |          |         | * Manual Weight | Tons 23.35 |

| Product                   | LD% | Qty   | UOM  | Rate | Tax | Amount | Origin      |
|---------------------------|-----|-------|------|------|-----|--------|-------------|
| 1 Cont. Soil Sp. W.-T 100 |     | 23.35 | Tons |      |     |        | WA-BELLEVUE |
| 2 EVF-P6-Environment 100  |     |       |      |      |     |        | WA-BELLEVUE |
| 3 LINER T SPW-LINER 100   |     | 23.35 | Tons |      |     |        | WA-BELLEVUE |
| 4 RAIL T SPW-RAIL BY 100  |     | 23.35 | Tons |      |     |        | WA-BELLEVUE |
| 5 RENT PER TON-RENT 100   |     | 23.35 | Tons |      |     |        | WA-BELLEVUE |

Driver's Signature



Columbia Ridge  
18177 Cedar Springs Lane  
Arlington, OR, 97812  
Ph: (541) 454-2030

Reprint  
Ticket# 721725

Customer Name SCHNITZER WEST SCHNITZER WEST Carrier 480  
Ticket Date 10/14/2021 Vehicle# 480609 Volume  
Payment Type Credit Account Container 480609  
Manual Ticket# 1032010 Billing # 0002843  
Hauling Ticket# Manifest  
Destination UP/CUST PO  
Profile 116109WA (LF01 - Contained-In Designated Solvent Contaminated Soil)  
Generator 168-SWB BELLEVUE LL LLC SWB BELLEVUE LL, LLC 10605 NE 8TH STREET BELLEVUE WA

| Time                    | Scale     | Operator | Inbound | Gross           | 101840 lb* |
|-------------------------|-----------|----------|---------|-----------------|------------|
| In 10/11/2021 08:23:15  | MANUAL WT | jaday    |         | Tare            | 54040 lb*  |
| Out 10/14/2021 08:23:15 |           | jaday    |         | Net             | 47800 lb   |
| Comments                |           |          |         | * Manual Weight | Tons 23.90 |

| Product                   | LD% | Qty   | UOM  | Rate | Tax | Amount | Origin      |
|---------------------------|-----|-------|------|------|-----|--------|-------------|
| 1 Cont. Soil Sp. W.-T 100 |     | 23.90 | Tons |      |     |        | WA-BELLEVUE |
| 2 EVF-P6-Environment 100  |     |       |      |      |     |        | WA-BELLEVUE |
| 3 LINER T SPW-LINER 100   |     | 23.90 | Tons |      |     |        | WA-BELLEVUE |
| 4 RAIL T SPW-RAIL BY 100  |     | 23.90 | Tons |      |     |        | WA-BELLEVUE |
| 5 RENT PER TON-RENT 100   |     | 23.90 | Tons |      |     |        | WA-BELLEVUE |

Driver's Signature



Columbia Ridge  
18177 Cedar Springs Lane  
Arlington, OR, 97812  
Ph: (541) 454-2030

Reprint  
Ticket# 721906

Customer Name SCHNITZER WEST SCHNITZER WEST Carrier 483  
Ticket Date 10/15/2021 Vehicle# 483568 Volume  
Payment Type Credit Account Container 483568  
Manual Ticket# 1031668 Billing # 0002843  
Hauling Ticket# Manifest  
Destination UP/CUST PO  
Profile 116109WA (LF01 - Contained-In Designated Solvent Contaminated Soil)  
Generator 168-SWB BELLEVUE LL LLC SWB BELLEVUE LL, LLC 10605 NE 8TH STREET BELLEVUE WA

Time Scale Operator Inbound Gross 101240 lb\*  
In 10/15/2021 06:50:56 MANUAL WT jaday Tare 54680 lb\*  
Out 10/15/2021 06:50:56 jaday Net 46560 lb  
\* Manual Weight Tons 23.28

Comments

| Product                   | LD% | Qty   | UOM  | Rate | Tax | Amount | Origin      |
|---------------------------|-----|-------|------|------|-----|--------|-------------|
| 1 Cont. Soil Sp. W.-T 100 |     | 23.28 | Tons |      |     |        | WA-BELLEVUE |
| 2 EVF-P6-Environment 100  |     |       |      |      |     |        |             |
| 3 LINER T SPW-LINER 100   |     | 23.28 | Tons |      |     |        |             |
| 4 RAIL T SPW-RAIL BY 100  |     | 23.28 | Tons |      |     |        |             |
| 5 RENT PER TON-RENT 100   |     | 23.28 | Tons |      |     |        |             |

Driver's Signature



Columbia Ridge  
18177 Cedar Springs Lane  
Arlington, OR, 97812  
Ph: (541) 454-2030

Reprint  
Ticket# 721907

Customer Name SCHNITZER WEST SCHNITZER WEST Carrier 483  
Ticket Date 10/15/2021 Vehicle# 483863 Volume  
Payment Type Credit Account Container 483863  
Manual Ticket# 1031671 Billing # 0002843  
Hauling Ticket# Manifest  
Destination UP/CUST PO  
Profile 116109WA (LF01 - Contained-In Designated Solvent Contaminated Soil)  
Generator 168-SWB BELLEVUE LL LLC SWB BELLEVUE LL, LLC 10605 NE 8TH STREET BELLEVUE WA

Time Scale Operator Inbound Gross 101220 lb\*  
In 10/15/2021 06:53:04 MANUAL WT jaday Tare 54740 lb\*  
Out 10/15/2021 06:53:04 jaday Net 46480 lb  
\* Manual Weight Tons 23.24

Comments

| Product                   | LD% | Qty   | UOM  | Rate | Tax | Amount | Origin      |
|---------------------------|-----|-------|------|------|-----|--------|-------------|
| 1 Cont. Soil Sp. W.-T 100 |     | 23.24 | Tons |      |     |        | WA-BELLEVUE |
| 2 EVF-P6-Environment 100  |     |       |      |      |     |        |             |
| 3 LINER T SPW-LINER 100   |     | 23.24 | Tons |      |     |        |             |
| 4 RAIL T SPW-RAIL BY 100  |     | 23.24 | Tons |      |     |        |             |
| 5 RENT PER TON-RENT 100   |     | 23.24 | Tons |      |     |        |             |

Driver's Signature



Columbia Ridge  
18177 Cedar Springs Lane  
Arlington, OR, 97812  
Ph: (541) 454-2030

Reprint  
Ticket# 721908

Customer Name SCHNITZER WEST SCHNITZER WEST Carrier 483  
Ticket Date 10/15/2021 Vehicle# 483301 Volume  
Payment Type Credit Account Container 483301  
Manual Ticket# 1031882 Billing # 0002843  
Hauling Ticket# Manifest  
Destination UP/CUST PO  
Profile 116109WA (LF01 - Contained-In Designated Solvent Contaminated Soil)  
Generator 168-SWB BELLEVUE LL LLC SWB BELLEVUE LL, LLC 10605 NE 8TH STREET BELLEVUE WA

Time Scale Operator Inbound Gross 100520 lb\*  
In 10/15/2021 06:57:19 MANUAL WT jaday Tare 54300 lb\*  
Out 10/15/2021 06:57:19 jaday Net 46220 lb  
\* Manual Weight Tons 23.11

Comments

| Product                   | LD% | Qty   | UOM  | Rate | Tax | Amount | Origin      |
|---------------------------|-----|-------|------|------|-----|--------|-------------|
| 1 Cont. Soil Sp. W.-T 100 |     | 23.11 | Tons |      |     |        | WA-BELLEVUE |
| 2 EVF-P6-Environment 100  |     |       |      |      |     |        |             |
| 3 LINER T SPW-LINER 100   |     | 23.11 | Tons |      |     |        |             |
| 4 RAIL T SPW-RAIL BY 100  |     | 23.11 | Tons |      |     |        |             |
| 5 RENT PER TON-RENT 100   |     | 23.11 | Tons |      |     |        |             |

Driver's Signature



Columbia Ridge  
18177 Cedar Springs Lane  
Arlington, OR, 97812  
Ph: (541) 454-2030

Reprint  
Ticket# 721912

Customer Name SCHNITZER WEST SCHNITZER WEST Carrier 483  
Ticket Date 10/15/2021 Vehicle# 483445 Volume  
Payment Type Credit Account Container 483445  
Manual Ticket# 1031887 Billing # 0002843  
Hauling Ticket# Manifest  
Destination UP/CUST PO  
Profile 116109WA (LF01 - Contained-In Designated Solvent Contaminated Soil)  
Generator 168-SWB BELLEVUE LL LLC SWB BELLEVUE LL, LLC 10605 NE 8TH STREET BELLEVUE WA

Time Scale Operator Inbound Gross 108240 lb\*  
In 10/15/2021 07:00:55 MANUAL WT jaday Tare 55360 lb\*  
Out 10/15/2021 07:00:55 jaday Net 52880 lb  
\* Manual Weight Tons 26.44

Comments

| Product                   | LD% | Qty   | UOM  | Rate | Tax | Amount | Origin      |
|---------------------------|-----|-------|------|------|-----|--------|-------------|
| 1 Cont. Soil Sp. W.-T 100 |     | 26.44 | Tons |      |     |        | WA-BELLEVUE |
| 2 EVF-P6-Environment 100  |     |       |      |      |     |        |             |
| 3 LINER T SPW-LINER 100   |     | 26.44 | Tons |      |     |        |             |
| 4 RAIL T SPW-RAIL BY 100  |     | 26.44 | Tons |      |     |        |             |
| 5 RENT PER TON-RENT 100   |     | 26.44 | Tons |      |     |        |             |

Driver's Signature



Columbia Ridge  
18177 Cedar Springs Lane  
Arlington, OR, 97812  
Ph: (541) 454-2030

Reprint  
Ticket# 721913

Customer Name SCHNITZER WEST SCHNITZER WEST Carrier 483  
Ticket Date 10/15/2021 Vehicle# 483455 Volume  
Payment Type Credit Account Container 483455  
Manual Ticket# 1031888 Billing # 0002843  
Hauling Ticket# Manifest  
Destination UP/CUST PO  
Profile 116109WA (LF01 - Contained-In Designated Solvent Contaminated Soil)  
Generator 168-SWB BELLEVUE LL LLC SWB BELLEVUE LL, LLC 10605 NE 8TH STREET BELLEVUE WA

| Time                    | Scale     | Operator | Inbound | Gross           | 100050 lb* |
|-------------------------|-----------|----------|---------|-----------------|------------|
| In 10/15/2021 07:02:32  | MANUAL WT | jaday    |         | Tare            | 54140 lb*  |
| Out 10/15/2021 07:02:32 |           | jaday    |         | Net             | 45910 lb   |
| Comments                |           |          |         | * Manual Weight | Tons 22.96 |

| Product                   | LD% | Qty   | UOM  | Rate | Tax | Amount | Origin      |
|---------------------------|-----|-------|------|------|-----|--------|-------------|
| 1 Cont. Soil Sp. W.-T 100 |     | 22.96 | Tons |      |     |        | WA-BELLEVUE |
| 2 EVF-P6-Environment 100  |     |       |      |      |     |        | WA-BELLEVUE |
| 3 LINER T SPW-LINER 100   |     | 22.96 | Tons |      |     |        | WA-BELLEVUE |
| 4 RAIL T SPW-RAIL BY 100  |     | 22.96 | Tons |      |     |        | WA-BELLEVUE |
| 5 RENT PER TON-RENT 100   |     | 22.96 | Tons |      |     |        | WA-BELLEVUE |

Driver's Signature



Columbia Ridge  
18177 Cedar Springs Lane  
Arlington, OR, 97812  
Ph: (541) 454-2030

Reprint  
Ticket# 721914

Customer Name SCHNITZER WEST SCHNITZER WEST Carrier 483  
Ticket Date 10/15/2021 Vehicle# 483561 Volume  
Payment Type Credit Account Container 483561  
Manual Ticket# 1031891 Billing # 0002843  
Hauling Ticket# Manifest  
Destination UP/CUST PO  
Profile 116109WA (LF01 - Contained-In Designated Solvent Contaminated Soil)  
Generator 168-SWB BELLEVUE LL LLC SWB BELLEVUE LL, LLC 10605 NE 8TH STREET BELLEVUE WA

| Time                    | Scale     | Operator | Inbound | Gross           | 102680 lb* |
|-------------------------|-----------|----------|---------|-----------------|------------|
| In 10/15/2021 07:04:56  | MANUAL WT | jaday    |         | Tare            | 55140 lb*  |
| Out 10/15/2021 07:04:56 |           | jaday    |         | Net             | 47540 lb   |
| Comments                |           |          |         | * Manual Weight | Tons 23.77 |

| Product                   | LD% | Qty   | UOM  | Rate | Tax | Amount | Origin      |
|---------------------------|-----|-------|------|------|-----|--------|-------------|
| 1 Cont. Soil Sp. W.-T 100 |     | 23.77 | Tons |      |     |        | WA-BELLEVUE |
| 2 EVF-P6-Environment 100  |     |       |      |      |     |        | WA-BELLEVUE |
| 3 LINER T SPW-LINER 100   |     | 23.77 | Tons |      |     |        | WA-BELLEVUE |
| 4 RAIL T SPW-RAIL BY 100  |     | 23.77 | Tons |      |     |        | WA-BELLEVUE |
| 5 RENT PER TON-RENT 100   |     | 23.77 | Tons |      |     |        | WA-BELLEVUE |

Driver's Signature



Columbia Ridge  
18177 Cedar Springs Lane  
Arlington, OR, 97812  
Ph: (541) 454-2030

Reprint  
Ticket# 721916

Customer Name SCHNITZER WEST SCHNITZER WEST Carrier 483  
Ticket Date 10/15/2021 Vehicle# 483650 Volume  
Payment Type Credit Account Container 483650  
Manual Ticket# 1031893 Billing # 0002843  
Hauling Ticket# Manifest  
Destination UP/CUST PO  
Profile 116109WA (LF01 - Contained-In Designated Solvent Contaminated Soil)  
Generator 168-SWB BELLEVUE LL LLC SWB BELLEVUE LL, LLC 10605 NE 8TH STREET BELLEVUE WA

| Time                    | Scale     | Operator | Inbound | Gross           | 100180 lb* |
|-------------------------|-----------|----------|---------|-----------------|------------|
| In 10/15/2021 07:06:23  | MANUAL WT | jaday    |         | Tare            | 56780 lb*  |
| Out 10/15/2021 07:06:23 |           | jaday    |         | Net             | 43400 lb   |
| Comments                |           |          |         | * Manual Weight | Tons 21.70 |

| Product                   | LD% | Qty   | UOM  | Rate | Tax | Amount | Origin      |
|---------------------------|-----|-------|------|------|-----|--------|-------------|
| 1 Cont. Soil Sp. W.-T 100 |     | 21.70 | Tons |      |     |        | WA-BELLEVUE |
| 2 EVF-P6-Environment 100  |     |       |      |      |     |        | WA-BELLEVUE |
| 3 LINER T SPW-LINER 100   |     | 21.70 | Tons |      |     |        | WA-BELLEVUE |
| 4 RAIL T SPW-RAIL BY 100  |     | 21.70 | Tons |      |     |        | WA-BELLEVUE |
| 5 RENT PER TON-RENT 100   |     | 21.70 | Tons |      |     |        | WA-BELLEVUE |

Driver's Signature



Columbia Ridge  
18177 Cedar Springs Lane  
Arlington, OR, 97812  
Ph: (541) 454-2030

Reprint  
Ticket# 721917

Customer Name SCHNITZER WEST SCHNITZER WEST Carrier 483  
Ticket Date 10/15/2021 Vehicle# 483737 Volume  
Payment Type Credit Account Container 483737  
Manual Ticket# 1031895 Billing # 0002843  
Hauling Ticket# Manifest  
Destination UP/CUST PO  
Profile 116109WA (LF01 - Contained-In Designated Solvent Contaminated Soil)  
Generator 168-SWB BELLEVUE LL LLC SWB BELLEVUE LL, LLC 10605 NE 8TH STREET BELLEVUE WA

| Time                    | Scale     | Operator | Inbound | Gross           | 100920 lb* |
|-------------------------|-----------|----------|---------|-----------------|------------|
| In 10/15/2021 07:07:47  | MANUAL WT | jaday    |         | Tare            | 53980 lb*  |
| Out 10/15/2021 07:07:47 |           | jaday    |         | Net             | 46940 lb   |
| Comments                |           |          |         | * Manual Weight | Tons 23.47 |

| Product                   | LD% | Qty   | UOM  | Rate | Tax | Amount | Origin      |
|---------------------------|-----|-------|------|------|-----|--------|-------------|
| 1 Cont. Soil Sp. W.-T 100 |     | 23.47 | Tons |      |     |        | WA-BELLEVUE |
| 2 EVF-P6-Environment 100  |     |       |      |      |     |        | WA-BELLEVUE |
| 3 LINER T SPW-LINER 100   |     | 23.47 | Tons |      |     |        | WA-BELLEVUE |
| 4 RAIL T SPW-RAIL BY 100  |     | 23.47 | Tons |      |     |        | WA-BELLEVUE |
| 5 RENT PER TON-RENT 100   |     | 23.47 | Tons |      |     |        | WA-BELLEVUE |

Driver's Signature



Columbia Ridge  
18177 Cedar Springs Lane  
Arlington, OR, 97812  
Ph: (541) 454-2030

Reprint  
Ticket# 721920

Customer Name SCHNITZER WEST SCHNITZER WEST Carrier 483  
Ticket Date 10/15/2021 Vehicle# 483776 Volume  
Payment Type Credit Account Container 483776  
Manual Ticket# 1031897 Billing # 0002843  
Hauling Ticket# Manifest  
Destination UP/CUST PO  
Profile 116109WA (LF01 - Contained-In Designated Solvent Contaminated Soil)  
Generator 168-SWB BELLEVUE LL LLC SWB BELLEVUE LL, LLC 10605 NE 8TH STREET BELLEVUE WA

| Time                    | Scale     | Operator | Inbound | Gross           | 101860 lb* |
|-------------------------|-----------|----------|---------|-----------------|------------|
| In 10/15/2021 07:09:31  | MANUAL WT | jaday    |         | Tare            | 55680 lb*  |
| Out 10/15/2021 07:09:31 |           | jaday    |         | Net             | 46180 lb   |
| Comments                |           |          |         | * Manual Weight | Tons 23.09 |

| Product                  | LD% | Qty   | UOM  | Rate | Tax | Amount | Origin      |
|--------------------------|-----|-------|------|------|-----|--------|-------------|
| 1 Cont Soil Sp. W.-T 100 |     | 23.09 | Tons |      |     |        | WA-BELLEVUE |
| 2 EVF-P6-Environment 100 |     |       |      |      |     |        | WA-BELLEVUE |
| 3 LINER T SPW-LINER 100  |     | 23.09 | Tons |      |     |        | WA-BELLEVUE |
| 4 RAIL T SPW-RAIL BY 100 |     | 23.09 | Tons |      |     |        | WA-BELLEVUE |
| 5 RENT PER TON-RENT 100  |     | 23.09 | Tons |      |     |        | WA-BELLEVUE |

Driver's Signature



Columbia Ridge  
18177 Cedar Springs Lane  
Arlington, OR, 97812  
Ph: (541) 454-2030

Reprint  
Ticket# 721923

Customer Name SCHNITZER WEST SCHNITZER WEST Carrier 483  
Ticket Date 10/15/2021 Vehicle# 483794 Volume  
Payment Type Credit Account Container 483794  
Manual Ticket# 1031898 Billing # 0002843  
Hauling Ticket# Manifest  
Destination UP/CUST PO  
Profile 116109WA (LF01 - Contained-In Designated Solvent Contaminated Soil)  
Generator 168-SWB BELLEVUE LL LLC SWB BELLEVUE LL, LLC 10605 NE 8TH STREET BELLEVUE WA

| Time                    | Scale     | Operator | Inbound | Gross           | 107760 lb* |
|-------------------------|-----------|----------|---------|-----------------|------------|
| In 10/15/2021 07:10:53  | MANUAL WT | jaday    |         | Tare            | 58580 lb*  |
| Out 10/15/2021 07:10:53 |           | jaday    |         | Net             | 49180 lb   |
| Comments                |           |          |         | * Manual Weight | Tons 24.59 |

| Product                  | LD% | Qty   | UOM  | Rate | Tax | Amount | Origin      |
|--------------------------|-----|-------|------|------|-----|--------|-------------|
| 1 Cont Soil Sp. W.-T 100 |     | 24.59 | Tons |      |     |        | WA-BELLEVUE |
| 2 EVF-P6-Environment 100 |     |       |      |      |     |        | WA-BELLEVUE |
| 3 LINER T SPW-LINER 100  |     | 24.59 | Tons |      |     |        | WA-BELLEVUE |
| 4 RAIL T SPW-RAIL BY 100 |     | 24.59 | Tons |      |     |        | WA-BELLEVUE |
| 5 RENT PER TON-RENT 100  |     | 24.59 | Tons |      |     |        | WA-BELLEVUE |

Driver's Signature



Columbia Ridge  
18177 Cedar Springs Lane  
Arlington, OR, 97812  
Ph: (541) 454-2030

Reprint  
Ticket# 721925

Customer Name SCHNITZER WEST SCHNITZER WEST Carrier 483  
Ticket Date 10/15/2021 Vehicle# 483892 Volume  
Payment Type Credit Account Container 483892  
Manual Ticket# 1031901 Billing # 0002843  
Hauling Ticket# Manifest  
Destination UP/CUST PO  
Profile 116109WA (LF01 - Contained-In Designated Solvent Contaminated Soil)  
Generator 168-SWB BELLEVUE LL LLC SWB BELLEVUE LL, LLC 10605 NE 8TH STREET BELLEVUE WA

| Time                    | Scale     | Operator | Inbound | Gross           | 105440 lb* |
|-------------------------|-----------|----------|---------|-----------------|------------|
| In 10/15/2021 07:12:04  | MANUAL WT | jaday    |         | Tare            | 55380 lb*  |
| Out 10/15/2021 07:12:04 |           | jaday    |         | Net             | 50060 lb   |
| Comments                |           |          |         | * Manual Weight | Tons 25.03 |

| Product                  | LD% | Qty   | UOM  | Rate | Tax | Amount | Origin      |
|--------------------------|-----|-------|------|------|-----|--------|-------------|
| 1 Cont Soil Sp. W.-T 100 |     | 25.03 | Tons |      |     |        | WA-BELLEVUE |
| 2 EVF-P6-Environment 100 |     |       |      |      |     |        | WA-BELLEVUE |
| 3 LINER T SPW-LINER 100  |     | 25.03 | Tons |      |     |        | WA-BELLEVUE |
| 4 RAIL T SPW-RAIL BY 100 |     | 25.03 | Tons |      |     |        | WA-BELLEVUE |
| 5 RENT PER TON-RENT 100  |     | 25.03 | Tons |      |     |        | WA-BELLEVUE |

Driver's Signature



Columbia Ridge  
18177 Cedar Springs Lane  
Arlington, OR, 97812  
Ph: (541) 454-2030

Reprint  
Ticket# 721927

Customer Name SCHNITZER WEST SCHNITZER WEST Carrier 480  
Ticket Date 10/15/2021 Vehicle# 480624 Volume  
Payment Type Credit Account Container 480624  
Manual Ticket# 1032008 Billing # 0002843  
Hauling Ticket# Manifest  
Destination UP/CUST PO  
Profile 116109WA (LF01 - Contained-In Designated Solvent Contaminated Soil)  
Generator 168-SWB BELLEVUE LL LLC SWB BELLEVUE LL, LLC 10605 NE 8TH STREET BELLEVUE WA

| Time                    | Scale     | Operator | Inbound | Gross           | 99260 lb*  |
|-------------------------|-----------|----------|---------|-----------------|------------|
| In 10/15/2021 07:13:07  | MANUAL WT | jaday    |         | Tare            | 53500 lb*  |
| Out 10/15/2021 07:13:07 |           | jaday    |         | Net             | 45760 lb   |
| Comments                |           |          |         | * Manual Weight | Tons 22.88 |

| Product                  | LD% | Qty   | UOM  | Rate | Tax | Amount | Origin      |
|--------------------------|-----|-------|------|------|-----|--------|-------------|
| 1 Cont Soil Sp. W.-T 100 |     | 22.88 | Tons |      |     |        | WA-BELLEVUE |
| 2 EVF-P6-Environment 100 |     |       |      |      |     |        | WA-BELLEVUE |
| 3 LINER T SPW-LINER 100  |     | 22.88 | Tons |      |     |        | WA-BELLEVUE |
| 4 RAIL T SPW-RAIL BY 100 |     | 22.88 | Tons |      |     |        | WA-BELLEVUE |
| 5 RENT PER TON-RENT 100  |     | 22.88 | Tons |      |     |        | WA-BELLEVUE |

Driver's Signature



Columbia Ridge  
18177 Cedar Springs Lane  
Arlington, OR, 97812  
Ph: (541) 454-2030

Reprint  
Ticket# 721959

Customer Name SCHNITZER WEST SCHNITZER WEST Carrier 483  
Ticket Date 10/15/2021 Vehicle# 483541 Volume  
Payment Type Credit Account Container 483541  
Manual Ticket# 1031890 Billing # 0002843  
Hauling Ticket# Manifest  
Destination UP/CUST PO  
Profile 116109WA (LF01 - Contained-In Designated Solvent Contaminated Soil)  
Generator 168-SWB BELLEVUE LL LLC SWB BELLEVUE LL, LLC 10605 NE 8TH STREET BELLEVUE WA

| Time                    | Scale       | Operator | Inbound | Gross           | 100050 lb* |
|-------------------------|-------------|----------|---------|-----------------|------------|
| In 10/14/2021 08:02:31  | Front Scale | jaday    |         | Tare            | 51140 lb*  |
| Out 10/15/2021 08:02:31 |             | jaday    |         | Net             | 48910 lb   |
| Comments                |             |          |         | * Manual Weight | Tons 24.46 |

| Product                  | LD% | Qty   | UOM  | Rate | Tax | Amount | Origin      |
|--------------------------|-----|-------|------|------|-----|--------|-------------|
| 1 Cont Soil Sp. W.-T 100 |     | 24.46 | Tons |      |     |        | WA-BELLEVUE |
| 2 EVF-P6-Environment 100 |     |       |      |      |     |        |             |
| 3 LINER T SPW-LINER 100  |     | 24.46 | Tons |      |     |        |             |
| 4 RAIL T SPW-RAIL BY 100 |     | 24.46 | Tons |      |     |        |             |
| 5 RENT PER TON-RENT 100  |     | 24.46 | Tons |      |     |        |             |

Driver's Signature



Columbia Ridge  
18177 Cedar Springs Lane  
Arlington, OR, 97812  
Ph: (541) 454-2030

Reprint  
Ticket# 721996

Customer Name SCHNITZER WEST SCHNITZER WEST Carrier 483  
Ticket Date 10/15/2021 Vehicle# 483392 Volume  
Payment Type Credit Account Container 483392  
Manual Ticket# 1031884 Billing # 0002843  
Hauling Ticket# Manifest  
Destination UP/CUST PO  
Profile 116109WA (LF01 - Contained-In Designated Solvent Contaminated Soil)  
Generator 168-SWB BELLEVUE LL LLC SWB BELLEVUE LL, LLC 10605 NE 8TH STREET BELLEVUE WA

| Time                    | Scale       | Operator | Inbound | Gross           | 101200 lb* |
|-------------------------|-------------|----------|---------|-----------------|------------|
| In 10/14/2021 08:35:04  | Front Scale | jaday    |         | Tare            | 54460 lb*  |
| Out 10/15/2021 08:35:04 |             | jaday    |         | Net             | 46740 lb   |
| Comments                |             |          |         | * Manual Weight | Tons 23.37 |

| Product                  | LD% | Qty   | UOM  | Rate | Tax | Amount | Origin      |
|--------------------------|-----|-------|------|------|-----|--------|-------------|
| 1 Cont Soil Sp. W.-T 100 |     | 23.37 | Tons |      |     |        | WA-BELLEVUE |
| 2 EVF-P6-Environment 100 |     |       |      |      |     |        |             |
| 3 LINER T SPW-LINER 100  |     | 23.37 | Tons |      |     |        |             |
| 4 RAIL T SPW-RAIL BY 100 |     | 23.37 | Tons |      |     |        |             |
| 5 RENT PER TON-RENT 100  |     | 23.37 | Tons |      |     |        |             |

Driver's Signature



Columbia Ridge  
18177 Cedar Springs Lane  
Arlington, OR, 97812  
Ph: (541) 454-2030

Reprint  
Ticket# 722353

Customer Name SCHNITZER WEST SCHNITZER WEST Carrier 200  
Ticket Date 10/18/2021 Vehicle# 200040 Volume  
Payment Type Credit Account Container 200040  
Manual Ticket# 1032021 Billing # 0002843  
Hauling Ticket# Manifest  
Destination UP/CUST PO  
Profile 116109WA (LF01 - Contained-In Designated Solvent Contaminated Soil)  
Generator 168-SWB BELLEVUE LL LLC SWB BELLEVUE LL, LLC 10605 NE 8TH STREET BELLEVUE WA

| Time                    | Scale     | Operator | Inbound | Gross           | 98760 lb*  |
|-------------------------|-----------|----------|---------|-----------------|------------|
| In 10/15/2021 08:09:55  | MANUAL WT | jaday    |         | Tare            | 48640 lb*  |
| Out 10/18/2021 08:09:55 |           | jaday    |         | Net             | 50120 lb   |
| Comments                |           |          |         | * Manual Weight | Tons 25.06 |

| Product                  | LD% | Qty   | UOM  | Rate | Tax | Amount | Origin      |
|--------------------------|-----|-------|------|------|-----|--------|-------------|
| 1 Cont Soil Sp. W.-T 100 |     | 25.06 | Tons |      |     |        | WA-BELLEVUE |
| 2 EVF-P6-Environment 100 |     |       |      |      |     |        |             |
| 3 LINER T SPW-LINER 100  |     | 25.06 | Tons |      |     |        |             |
| 4 RAIL T SPW-RAIL BY 100 |     | 25.06 | Tons |      |     |        |             |
| 5 RENT PER TON-RENT 100  |     | 25.06 | Tons |      |     |        |             |

Driver's Signature



Columbia Ridge  
18177 Cedar Springs Lane  
Arlington, OR, 97812  
Ph: (541) 454-2030

Reprint  
Ticket# 722361

Customer Name SCHNITZER WEST SCHNITZER WEST Carrier 200  
Ticket Date 10/18/2021 Vehicle# 200070 Volume  
Payment Type Credit Account Container 200070  
Manual Ticket# 1032022 Billing # 0002843  
Hauling Ticket# Manifest  
Destination UP/CUST PO  
Profile 116109WA (LF01 - Contained-In Designated Solvent Contaminated Soil)  
Generator 168-SWB BELLEVUE LL LLC SWB BELLEVUE LL, LLC 10605 NE 8TH STREET BELLEVUE WA

| Time                    | Scale     | Operator | Inbound | Gross           | 95160 lb*  |
|-------------------------|-----------|----------|---------|-----------------|------------|
| In 10/15/2021 08:14:17  | MANUAL WT | jaday    |         | Tare            | 45820 lb*  |
| Out 10/18/2021 08:14:17 |           | jaday    |         | Net             | 49340 lb   |
| Comments                |           |          |         | * Manual Weight | Tons 24.67 |

| Product                  | LD% | Qty   | UOM  | Rate | Tax | Amount | Origin      |
|--------------------------|-----|-------|------|------|-----|--------|-------------|
| 1 Cont Soil Sp. W.-T 100 |     | 24.67 | Tons |      |     |        | WA-BELLEVUE |
| 2 EVF-P6-Environment 100 |     |       |      |      |     |        | WA-BELLEVUE |
| 3 LINER T SPW-LINER 100  |     | 24.67 | Tons |      |     |        | WA-BELLEVUE |
| 4 RAIL T SPW-RAIL BY 100 |     | 24.67 | Tons |      |     |        | WA-BELLEVUE |
| 5 RENT PER TON-RENT 100  |     | 24.67 | Tons |      |     |        | WA-BELLEVUE |

Driver's Signature



Columbia Ridge  
18177 Cedar Springs Lane  
Arlington, OR, 97812  
Ph: (541) 454-2030

Reprint  
Ticket# 722364

Customer Name SCHNITZER WEST SCHNITZER WEST Carrier 200  
Ticket Date 10/18/2021 Vehicle# 200170 Volume  
Payment Type Credit Account Container  
Manual Ticket# 1032024 Billing # 0002843  
Hauling Ticket# Manifest  
Destination UP/CUST PO  
Profile 116109WA (LF01 - Contained-In Designated Solvent Contaminated Soil)  
Generator 168-SWB BELLEVUE LL LLC SWB BELLEVUE LL, LLC 10605 NE 8TH STREET BELLEVUE WA

| Time                    | Scale     | Operator | Inbound | Gross           | 98420 lb*  |
|-------------------------|-----------|----------|---------|-----------------|------------|
| In 10/15/2021 08:15:59  | MANUAL WT | jaday    |         | Tare            | 48280 lb*  |
| Out 10/18/2021 08:15:59 |           | jaday    |         | Net             | 50140 lb   |
| Comments                |           |          |         | * Manual Weight | Tons 25.07 |

| Product                  | LD% | Qty   | UOM  | Rate | Tax | Amount | Origin      |
|--------------------------|-----|-------|------|------|-----|--------|-------------|
| 1 Cont Soil Sp. W.-T 100 |     | 25.07 | Tons |      |     |        | WA-BELLEVUE |
| 2 EVF-P6-Environment 100 |     |       |      |      |     |        | WA-BELLEVUE |
| 3 LINER T SPW-LINER 100  |     | 25.07 | Tons |      |     |        | WA-BELLEVUE |
| 4 RAIL T SPW-RAIL BY 100 |     | 25.07 | Tons |      |     |        | WA-BELLEVUE |
| 5 RENT PER TON-RENT 100  |     | 25.07 | Tons |      |     |        | WA-BELLEVUE |

Driver's Signature



Columbia Ridge  
18177 Cedar Springs Lane  
Arlington, OR, 97812  
Ph: (541) 454-2030

Reprint  
Ticket# 722369

Customer Name SCHNITZER WEST SCHNITZER WEST Carrier 483  
Ticket Date 10/18/2021 Vehicle# 483725 Volume  
Payment Type Credit Account Container 483725  
Manual Ticket# 1032034 Billing # 0002843  
Hauling Ticket# Manifest  
Destination UP/CUST PO  
Profile 116109WA (LF01 - Contained-In Designated Solvent Contaminated Soil)  
Generator 168-SWB BELLEVUE LL LLC SWB BELLEVUE LL, LLC 10605 NE 8TH STREET BELLEVUE WA

| Time                    | Scale     | Operator | Inbound | Gross           | 107800 lb* |
|-------------------------|-----------|----------|---------|-----------------|------------|
| In 10/15/2021 08:17:51  | MANUAL WT | jaday    |         | Tare            | 54060 lb*  |
| Out 10/18/2021 08:17:51 |           | jaday    |         | Net             | 53740 lb   |
| Comments                |           |          |         | * Manual Weight | Tons 26.87 |

| Product                  | LD% | Qty   | UOM  | Rate | Tax | Amount | Origin      |
|--------------------------|-----|-------|------|------|-----|--------|-------------|
| 1 Cont Soil Sp. W.-T 100 |     | 26.87 | Tons |      |     |        | WA-BELLEVUE |
| 2 EVF-P6-Environment 100 |     |       |      |      |     |        | WA-BELLEVUE |
| 3 LINER T SPW-LINER 100  |     | 26.87 | Tons |      |     |        | WA-BELLEVUE |
| 4 RAIL T SPW-RAIL BY 100 |     | 26.87 | Tons |      |     |        | WA-BELLEVUE |
| 5 RENT PER TON-RENT 100  |     | 26.87 | Tons |      |     |        | WA-BELLEVUE |

Driver's Signature



Columbia Ridge  
18177 Cedar Springs Lane  
Arlington, OR, 97812  
Ph: (541) 454-2030

Reprint  
Ticket# 722373

Customer Name SCHNITZER WEST SCHNITZER WEST Carrier 483  
Ticket Date 10/18/2021 Vehicle# 483533 Volume  
Payment Type Credit Account Container 483533  
Manual Ticket# 1032031 Billing # 0002843  
Hauling Ticket# Manifest  
Destination UP/CUST PO  
Profile 116109WA (LF01 - Contained-In Designated Solvent Contaminated Soil)  
Generator 168-SWB BELLEVUE LL LLC SWB BELLEVUE LL, LLC 10605 NE 8TH STREET BELLEVUE WA

| Time                    | Scale     | Operator | Inbound | Gross           | 108560 lb* |
|-------------------------|-----------|----------|---------|-----------------|------------|
| In 10/15/2021 08:19:13  | MANUAL WT | jaday    |         | Tare            | 54660 lb*  |
| Out 10/18/2021 08:19:13 |           | jaday    |         | Net             | 53900 lb   |
| Comments                |           |          |         | * Manual Weight | Tons 26.95 |

| Product                  | LD% | Qty   | UOM  | Rate | Tax | Amount | Origin      |
|--------------------------|-----|-------|------|------|-----|--------|-------------|
| 1 Cont Soil Sp. W.-T 100 |     | 26.95 | Tons |      |     |        | WA-BELLEVUE |
| 2 EVF-P6-Environment 100 |     |       |      |      |     |        | WA-BELLEVUE |
| 3 LINER T SPW-LINER 100  |     | 26.95 | Tons |      |     |        | WA-BELLEVUE |
| 4 RAIL T SPW-RAIL BY 100 |     | 26.95 | Tons |      |     |        | WA-BELLEVUE |
| 5 RENT PER TON-RENT 100  |     | 26.95 | Tons |      |     |        | WA-BELLEVUE |

Driver's Signature



Columbia Ridge  
18177 Cedar Springs Lane  
Arlington, OR, 97812  
Ph: (541) 454-2030

Reprint  
Ticket# 722376

Customer Name SCHNITZER WEST SCHNITZER WEST Carrier 483  
Ticket Date 10/18/2021 Vehicle# 483832 Volume  
Payment Type Credit Account Container 483832  
Manual Ticket# 1032037 Billing # 0002843  
Hauling Ticket# Manifest  
Destination UP/CUST PO  
Profile 116109WA (LF01 - Contained-In Designated Solvent Contaminated Soil)  
Generator 168-SWB BELLEVUE LL LLC SWB BELLEVUE LL, LLC 10605 NE 8TH STREET BELLEVUE WA

| Time                    | Scale     | Operator | Inbound | Gross           | 109380 lb* |
|-------------------------|-----------|----------|---------|-----------------|------------|
| In 10/15/2021 08:20:35  | MANUAL WT | jaday    |         | Tare            | 55400 lb*  |
| Out 10/18/2021 08:20:35 |           | jaday    |         | Net             | 53980 lb   |
| Comments                |           |          |         | * Manual Weight | Tons 26.99 |

| Product                  | LD% | Qty   | UOM  | Rate | Tax | Amount | Origin      |
|--------------------------|-----|-------|------|------|-----|--------|-------------|
| 1 Cont Soil Sp. W.-T 100 |     | 26.99 | Tons |      |     |        | WA-BELLEVUE |
| 2 EVF-P6-Environment 100 |     |       |      |      |     |        | WA-BELLEVUE |
| 3 LINER T SPW-LINER 100  |     | 26.99 | Tons |      |     |        | WA-BELLEVUE |
| 4 RAIL T SPW-RAIL BY 100 |     | 26.99 | Tons |      |     |        | WA-BELLEVUE |
| 5 RENT PER TON-RENT 100  |     | 26.99 | Tons |      |     |        | WA-BELLEVUE |

Driver's Signature



Columbia Ridge  
18177 Cedar Springs Lane  
Arlington, OR, 97812  
Ph: (541) 454-2030

Reprint  
Ticket# 722379

Customer Name SCHNITZER WEST SCHNITZER WEST Carrier 483  
Ticket Date 10/18/2021 Vehicle# 483945 Volume  
Payment Type Credit Account Container 483945  
Manual Ticket# 1032038 Billing # 0002843  
Hauling Ticket# Manifest  
Destination UP/CUST PO  
Profile 116109WA (LF01 - Contained-In Designated Solvent Contaminated Soil)  
Generator 168-SWB BELLEVUE LL LLC SWB BELLEVUE LL, LLC 10605 NE 8TH STREET BELLEVUE WA

| Time                    | Scale     | Operator | Inbound | Gross           | 108080 lb* |
|-------------------------|-----------|----------|---------|-----------------|------------|
| In 10/15/2021 08:21:42  | MANUAL WT | jaday    |         | Tare            | 53940 lb*  |
| Out 10/18/2021 08:21:42 |           | jaday    |         | Net             | 54140 lb   |
| Comments                |           |          |         | * Manual Weight | Tons 27.07 |

| Product                  | LD% | Qty   | UOM  | Rate | Tax | Amount | Origin      |
|--------------------------|-----|-------|------|------|-----|--------|-------------|
| 1 Cont Soil Sp. W.-T 100 |     | 27.07 | Tons |      |     |        | WA-BELLEVUE |
| 2 EVF-P6-Environment 100 |     |       |      |      |     |        | WA-BELLEVUE |
| 3 LINER T SPW-LINER 100  |     | 27.07 | Tons |      |     |        | WA-BELLEVUE |
| 4 RAIL T SPW-RAIL BY 100 |     | 27.07 | Tons |      |     |        | WA-BELLEVUE |
| 5 RENT PER TON-RENT 100  |     | 27.07 | Tons |      |     |        | WA-BELLEVUE |

Driver's Signature



Columbia Ridge  
18177 Cedar Springs Lane  
Arlington, OR, 97812  
Ph: (541) 454-2030

Reprint  
Ticket# 722383

Customer Name SCHNITZER WEST SCHNITZER WEST Carrier 483  
Ticket Date 10/18/2021 Vehicle# 483470 Volume  
Payment Type Credit Account Container 483470  
Manual Ticket# 1032140 Billing # 0002843  
Hauling Ticket# Manifest  
Destination UP/CUST PO  
Profile 116109WA (LF01 - Contained-In Designated Solvent Contaminated Soil)  
Generator 168-SWB BELLEVUE LL LLC SWB BELLEVUE LL, LLC 10605 NE 8TH STREET BELLEVUE WA

| Time                    | Scale     | Operator | Inbound | Gross           | 104560 lb* |
|-------------------------|-----------|----------|---------|-----------------|------------|
| In 10/16/2021 08:23:00  | MANUAL WT | jaday    |         | Tare            | 54760 lb*  |
| Out 10/18/2021 08:23:00 |           | jaday    |         | Net             | 49800 lb   |
| Comments                |           |          |         | * Manual Weight | Tons 24.90 |

| Product                  | LD% | Qty   | UOM  | Rate | Tax | Amount | Origin      |
|--------------------------|-----|-------|------|------|-----|--------|-------------|
| 1 Cont Soil Sp. W.-T 100 |     | 24.90 | Tons |      |     |        | WA-BELLEVUE |
| 2 EVF-P6-Environment 100 |     |       |      |      |     |        | WA-BELLEVUE |
| 3 LINER T SPW-LINER 100  |     | 24.90 | Tons |      |     |        | WA-BELLEVUE |
| 4 RAIL T SPW-RAIL BY 100 |     | 24.90 | Tons |      |     |        | WA-BELLEVUE |
| 5 RENT PER TON-RENT 100  |     | 24.90 | Tons |      |     |        | WA-BELLEVUE |

Driver's Signature



Columbia Ridge  
18177 Cedar Springs Lane  
Arlington, OR, 97812  
Ph: (541) 454-2030

Reprint  
Ticket# 722389

Customer Name SCHNITZER WEST SCHNITZER WEST Carrier 483  
Ticket Date 10/18/2021 Vehicle# 483879 Volume  
Payment Type Credit Account Container 483879  
Manual Ticket# 1032355 Billing # 0002843  
Hauling Ticket# Manifest  
Destination UP/CUST PO  
Profile 116109WA (LF01 - Contained-In Designated Solvent Contaminated Soil)  
Generator 168-SWB BELLEVUE LL LLC SWB BELLEVUE LL, LLC 10605 NE 8TH STREET BELLEVUE WA

| Time                    | Scale     | Operator | Inbound | Gross           | 106000 lb* |
|-------------------------|-----------|----------|---------|-----------------|------------|
| In 10/16/2021 08:25:11  | MANUAL WT | jaday    |         | Tare            | 54760 lb*  |
| Out 10/18/2021 08:25:11 |           | jaday    |         | Net             | 51240 lb   |
| Comments                |           |          |         | * Manual Weight | Tons 25.62 |

| Product                  | LD% | Qty   | UOM  | Rate | Tax | Amount | Origin      |
|--------------------------|-----|-------|------|------|-----|--------|-------------|
| 1 Cont Soil Sp. W.-T 100 |     | 25.62 | Tons |      |     |        | WA-BELLEVUE |
| 2 EVF-P6-Environment 100 |     |       |      |      |     |        | WA-BELLEVUE |
| 3 LINER T SPW-LINER 100  |     | 25.62 | Tons |      |     |        | WA-BELLEVUE |
| 4 RAIL T SPW-RAIL BY 100 |     | 25.62 | Tons |      |     |        | WA-BELLEVUE |
| 5 RENT PER TON-RENT 100  |     | 25.62 | Tons |      |     |        | WA-BELLEVUE |

Driver's Signature



Columbia Ridge  
18177 Cedar Springs Lane  
Arlington, OR, 97812  
Ph: (541) 454-2030

Reprint  
Ticket# 722401

Customer Name SCHNITZER WEST SCHNITZER WEST Carrier 200  
Ticket Date 10/18/2021 Vehicle# 200089 Volume  
Payment Type Credit Account Container 200089  
Manual Ticket# 1032023 Billing # 0002843  
Hauling Ticket# Manifest  
Destination UP/CUST PO  
Profile 116109WA (LF01 - Contained-In Designated Solvent Contaminated Soil)  
Generator 168-SWB BELLEVUE LL LLC SWB BELLEVUE LL, LLC 10605 NE 8TH STREET BELLEVUE WA

| Time                    | Scale     | Operator | Inbound | Gross           | 95640 lb*  |
|-------------------------|-----------|----------|---------|-----------------|------------|
| In 10/15/2021 08:32:50  | MANUAL WT | jaday    |         | Tare            | 47860 lb*  |
| Out 10/18/2021 08:32:50 |           | jaday    |         | Net             | 47760 lb   |
| Comments                |           |          |         | * Manual Weight | Tons 23.89 |

| Product                  | LD% | Qty   | UOM  | Rate | Tax | Amount | Origin      |
|--------------------------|-----|-------|------|------|-----|--------|-------------|
| 1 Cont Soil Sp. W.-T 100 |     | 23.89 | Tons |      |     |        | WA-BELLEVUE |
| 2 EVF-P6-Environment 100 |     |       |      |      |     |        | WA-BELLEVUE |
| 3 LINER T SPW-LINER 100  |     | 23.89 | Tons |      |     |        | WA-BELLEVUE |
| 4 RAIL T SPW-RAIL BY 100 |     | 23.89 | Tons |      |     |        | WA-BELLEVUE |
| 5 RENT PER TON-RENT 100  |     | 23.89 | Tons |      |     |        | WA-BELLEVUE |

Driver's Signature





Columbia Ridge  
18177 Cedar Springs Lane  
Arlington, OR, 97812  
Ph: (541) 454-2030

Reprint  
Ticket# 722403

Customer Name SCHNITZER WEST SCHNITZER WEST Carrier 483  
Ticket Date 10/15/2021 Vehicle# 483421 Volume  
Payment Type Credit Account Container 483421  
Manual Ticket# 1031886 Billing # 0002843  
Hauling Ticket# Manifest  
Destination UP/CUST PO  
Profile 116109WA (LF01 - Contained-In Designated Solvent Contaminated Soil)  
Generator 168-SWB BELLEVUE LL LLC SWB BELLEVUE LL, LLC 10605 NE 8TH STREET BELLEVUE WA

| Time                    | Scale     | Operator        | Inbound | Gross | 72000 lb* |
|-------------------------|-----------|-----------------|---------|-------|-----------|
| In 10/14/2021 08:45:54  | MANUAL WT | jaday           |         | Tare  | 47000 lb* |
| Out 10/15/2021 08:45:54 |           | jaday           |         | Net   | 25000 lb  |
|                         |           | * Manual Weight |         | Tons  | 12.50     |

Comments

| Product                  | LD% | Qty   | UOM  | Rate | Tax | Amount | Origin      |
|--------------------------|-----|-------|------|------|-----|--------|-------------|
| 1 Cont Soil Sp. W.-T 100 |     | 12.50 | Tons |      |     |        | WA-BELLEVUE |
| 2 EVF-P6-Environment 100 |     |       |      |      |     |        |             |
| 3 LINER T SPW-LINER 100  |     | 12.50 | Tons |      |     |        |             |
| 4 RAIL T SPW-RAIL BY 100 |     | 12.50 | Tons |      |     |        |             |
| 5 RENT PER TON-RENT 100  |     | 12.50 | Tons |      |     |        |             |

Driver's Signature



Columbia Ridge  
18177 Cedar Springs Lane  
Arlington, OR, 97812  
Ph: (541) 454-2030

Reprint  
Ticket# 722434

Customer Name SCHNITZER WEST SCHNITZER WEST Carrier 483  
Ticket Date 10/18/2021 Vehicle# 483812 Volume  
Payment Type Credit Account Container 483812  
Manual Ticket# 1032144 Billing # 0002843  
Hauling Ticket# Manifest  
Destination UP/CUST PO  
Profile 116109WA (LF01 - Contained-In Designated Solvent Contaminated Soil)  
Generator 168-SWB BELLEVUE LL LLC SWB BELLEVUE LL, LLC 10605 NE 8TH STREET BELLEVUE WA

| Time                    | Scale       | Operator        | Inbound | Gross | 109340 lb* |
|-------------------------|-------------|-----------------|---------|-------|------------|
| In 10/16/2021 09:35:45  | Front Scale | jaday           |         | Tare  | 52240 lb*  |
| Out 10/18/2021 09:35:45 |             | jaday           |         | Net   | 57100 lb   |
|                         |             | * Manual Weight |         | Tons  | 28.55      |

Comments

| Product                  | LD% | Qty   | UOM  | Rate | Tax | Amount | Origin      |
|--------------------------|-----|-------|------|------|-----|--------|-------------|
| 1 Cont Soil Sp. W.-T 100 |     | 28.55 | Tons |      |     |        | WA-BELLEVUE |
| 2 EVF-P6-Environment 100 |     |       |      |      |     |        |             |
| 3 LINER T SPW-LINER 100  |     | 28.55 | Tons |      |     |        |             |
| 4 RAIL T SPW-RAIL BY 100 |     | 28.55 | Tons |      |     |        |             |
| 5 RENT PER TON-RENT 100  |     | 28.55 | Tons |      |     |        |             |

Driver's Signature



Columbia Ridge  
18177 Cedar Springs Lane  
Arlington, OR, 97812  
Ph: (541) 454-2030

Reprint  
Ticket# 722595

Customer Name SCHNITZER WEST SCHNITZER WEST Carrier 483  
Ticket Date 10/19/2021 Vehicle# 483982 Volume  
Payment Type Credit Account Container 483982  
Manual Ticket# 1030004 Billing # 0002843  
Hauling Ticket# Manifest  
Destination UP/CUST PO  
Profile 116109WA (LF01 - Contained-In Designated Solvent Contaminated Soil)  
Generator 168-SWB BELLEVUE LL LLC SWB BELLEVUE LL, LLC 10605 NE 8TH STREET BELLEVUE WA

| Time                    | Scale     | Operator        | Inbound | Gross | 9700 lb* |
|-------------------------|-----------|-----------------|---------|-------|----------|
| In 09/28/2021 15:10:43  | MANUAL WT | vmckinne        |         | Tare  | 20 lb*   |
| Out 10/19/2021 15:10:43 |           | vmckinne        |         | Net   | 9680 lb  |
|                         |           | * Manual Weight |         | Tons  | 4.84     |

Comments REF TKT 718651 DATED 9/28 UNDERBILLED BY 4.84 TONS. THIS TKT HAS NO SB MIN

| Product                  | LD% | Qty  | UOM  | Rate | Tax | Amount | Origin      |
|--------------------------|-----|------|------|------|-----|--------|-------------|
| 1 Cont Soil Sp. W.-T 100 |     | 4.84 | Tons |      |     |        | WA-BELLEVUE |
| 2 EVF-P6-Environment 100 |     |      |      |      |     |        |             |
| 3 LINER T SPW-LINER 100  |     | 4.84 | Tons |      |     |        |             |
| 4 RAIL T SPW-RAIL BY 100 |     | 4.84 | Tons |      |     |        |             |
| 5 RENT PER TON-RENT 100  |     | 4.84 | Tons |      |     |        |             |

Driver's Signature



Columbia Ridge  
18177 Cedar Springs Lane  
Arlington, OR, 97812  
Ph: (541) 454-2030

Reprint  
Ticket# 722596

Customer Name SCHNITZER WEST SCHNITZER WEST Carrier 490  
Ticket Date 10/19/2021 Vehicle# 490003 Volume  
Payment Type Credit Account Container 490003  
Manual Ticket# 1030005 Billing # 0002843  
Hauling Ticket# Manifest  
Destination UP/CUST PO  
Profile 116109WA (LF01 - Contained-In Designated Solvent Contaminated Soil)  
Generator 168-SWB BELLEVUE LL LLC SWB BELLEVUE LL, LLC 10605 NE 8TH STREET BELLEVUE WA

| Time                    | Scale     | Operator        | Inbound | Gross | 9240 lb* |
|-------------------------|-----------|-----------------|---------|-------|----------|
| In 09/28/2021 15:14:46  | MANUAL WT | vmckinne        |         | Tare  | 20 lb*   |
| Out 10/19/2021 15:14:46 |           | vmckinne        |         | Net   | 9220 lb  |
|                         |           | * Manual Weight |         | Tons  | 4.61     |

Comments REF TKT 718652 DATED 9/28UNDERBILLED BY 4.61 TONS. THIS TKT HAS NO 10 TON MIN

| Product                  | LD% | Qty  | UOM  | Rate | Tax | Amount | Origin      |
|--------------------------|-----|------|------|------|-----|--------|-------------|
| 1 Cont Soil Sp. W.-T 100 |     | 4.61 | Tons |      |     |        | WA-BELLEVUE |
| 2 EVF-P6-Environment 100 |     |      |      |      |     |        | WA-BELLEVUE |
| 3 LINER T SPW-LINER 100  |     | 4.61 | Tons |      |     |        | WA-BELLEVUE |
| 4 RAIL T SPW-RAIL BY 100 |     | 4.61 | Tons |      |     |        | WA-BELLEVUE |
| 5 RENT PER TON-RENT 100  |     | 4.61 | Tons |      |     |        | WA-BELLEVUE |

Driver's Signature



Columbia Ridge  
18177 Cedar Springs Lane  
Arlington, OR, 97812  
Ph: (541) 454-2030

Reprint  
Ticket# 722597

Customer Name SCHNITZER WEST SCHNITZER WEST Carrier 483  
Ticket Date 10/19/2021 Vehicle# 483794 Volume  
Payment Type Credit Account Container 483794  
Manual Ticket# 1030002 Billing # 0002843  
Hauling Ticket# Manifest  
Destination UP/CUST PO  
Profile 116109WA (LF01 - Contained-In Designated Solvent Contaminated Soil)  
Generator 168-SWB BELLEVUE LL LLC SWB BELLEVUE LL, LLC 10605 NE 8TH STREET BELLEVUE WA

Time Scale Operator Inbound Gross 8000 lb\*  
In 09/28/2021 15:17:04 MANUAL WT vmckinne Tare 20 lb\*  
Out 10/19/2021 15:17:04 vmckinne Net 7980 lb  
\* Manual Weight Tons 3.99

Comments REF TKT 718653 DATED 9/28 UNDERBILLED BY 3.99 TONS. THIS TICKET HAS NO 10 TON MIN

| Product                  | LD% | Qty  | UOM  | Rate | Tax | Amount | Origin      |
|--------------------------|-----|------|------|------|-----|--------|-------------|
| 1 Cont Soil Sp. W.-T 100 |     | 3.99 | Tons |      |     |        | WA-BELLEVUE |
| 2 EVF-P6-Environment 100 |     |      |      |      |     |        | WA-BELLEVUE |
| 3 LINER T SPW-LINER 100  |     | 3.99 | Tons |      |     |        | WA-BELLEVUE |
| 4 RAIL T SPW-RAIL BY 100 |     | 3.99 | Tons |      |     |        | WA-BELLEVUE |
| 5 RENT PER TON-RENT 100  |     | 3.99 | Tons |      |     |        | WA-BELLEVUE |

Driver's Signature



Columbia Ridge  
18177 Cedar Springs Lane  
Arlington, OR, 97812  
Ph: (541) 454-2030

Reprint  
Ticket# 722599

Customer Name SCHNITZER WEST SCHNITZER WEST Carrier 480  
Ticket Date 10/19/2021 Vehicle# 480651 Volume  
Payment Type Credit Account Container 480651  
Manual Ticket# 1030222 Billing # 0002843  
Hauling Ticket# Manifest  
Destination UP/CUST PO  
Profile 116109WA (LF01 - Contained-In Designated Solvent Contaminated Soil)  
Generator 168-SWB BELLEVUE LL LLC SWB BELLEVUE LL, LLC 10605 NE 8TH STREET BELLEVUE WA

Time Scale Operator Inbound Gross 13580 lb\*  
In 09/29/2021 15:18:50 MANUAL WT vmckinne Tare 20 lb\*  
Out 10/19/2021 15:18:50 vmckinne Net 13560 lb  
\* Manual Weight Tons 6.78

Comments REF TKT 718664 DATED 9/29 UNDERBILLED 6.78 TONS. THIS TKT HAS NO 10 TON MIN

| Product                  | LD% | Qty  | UOM  | Rate | Tax | Amount | Origin      |
|--------------------------|-----|------|------|------|-----|--------|-------------|
| 1 Cont Soil Sp. W.-T 100 |     | 6.78 | Tons |      |     |        | WA-BELLEVUE |
| 2 EVF-P6-Environment 100 |     |      |      |      |     |        | WA-BELLEVUE |
| 3 LINER T SPW-LINER 100  |     | 6.78 | Tons |      |     |        | WA-BELLEVUE |
| 4 RAIL T SPW-RAIL BY 100 |     | 6.78 | Tons |      |     |        | WA-BELLEVUE |
| 5 RENT PER TON-RENT 100  |     | 6.78 | Tons |      |     |        | WA-BELLEVUE |

Driver's Signature



Columbia Ridge  
18177 Cedar Springs Lane  
Arlington, OR, 97812  
Ph: (541) 454-2030

Reprint  
Ticket# 722600

Customer Name SCHNITZER WEST SCHNITZER WEST Carrier 483  
Ticket Date 10/19/2021 Vehicle# 483041 Volume  
Payment Type Credit Account Container 483041  
Manual Ticket# 1030223 Billing # 0002843  
Hauling Ticket# Manifest  
Destination UP/CUST PO  
Profile 116109WA (LF01 - Contained-In Designated Solvent Contaminated Soil)  
Generator 168-SWB BELLEVUE LL LLC SWB BELLEVUE LL, LLC 10605 NE 8TH STREET BELLEVUE WA

Time Scale Operator Inbound Gross 7040 lb\*  
In 09/28/2021 15:20:27 MANUAL WT vmckinne Tare 20 lb\*  
Out 10/19/2021 15:20:27 vmckinne Net 7020 lb  
\* Manual Weight Tons 3.51

Comments REF TKT 718666 UNDERBILLED BY 3.51 TONS. THIS TKT HAS NO 10 TON MIN

| Product                  | LD% | Qty  | UOM  | Rate | Tax | Amount | Origin      |
|--------------------------|-----|------|------|------|-----|--------|-------------|
| 1 Cont Soil Sp. W.-T 100 |     | 3.51 | Tons |      |     |        | WA-BELLEVUE |
| 2 EVF-P6-Environment 100 |     |      |      |      |     |        | WA-BELLEVUE |
| 3 LINER T SPW-LINER 100  |     | 3.51 | Tons |      |     |        | WA-BELLEVUE |
| 4 RAIL T SPW-RAIL BY 100 |     | 3.51 | Tons |      |     |        | WA-BELLEVUE |
| 5 RENT PER TON-RENT 100  |     | 3.51 | Tons |      |     |        | WA-BELLEVUE |

Driver's Signature



Columbia Ridge  
18177 Cedar Springs Lane  
Arlington, OR, 97812  
Ph: (541) 454-2030

Reprint  
Ticket# 722603

Customer Name SCHNITZER WEST SCHNITZER WEST Carrier 483  
Ticket Date 10/19/2021 Vehicle# 483357 Volume  
Payment Type Credit Account Container 483357  
Manual Ticket# 1030227 Billing # 0002843  
Hauling Ticket# Manifest  
Destination UP/CUST PO  
Profile 116109WA (LF01 - Contained-In Designated Solvent Contaminated Soil)  
Generator 168-SWB BELLEVUE LL LLC SWB BELLEVUE LL, LLC 10605 NE 8TH STREET BELLEVUE WA

Time Scale Operator Inbound Gross 12940 lb\*  
In 09/28/2021 15:21:52 MANUAL WT vmckinne Tare 20 lb\*  
Out 10/19/2021 15:21:52 vmckinne Net 12920 lb  
\* Manual Weight Tons 6.46

Comments REF TKT 718672 DATED 9/28 UNDERBILLED BY 6.46 TONS. THIS TKT HAS NO 10 TON MIN

| Product                  | LD% | Qty  | UOM  | Rate | Tax | Amount | Origin      |
|--------------------------|-----|------|------|------|-----|--------|-------------|
| 1 Cont Soil Sp. W.-T 100 |     | 6.46 | Tons |      |     |        | WA-BELLEVUE |
| 2 EVF-P6-Environment 100 |     |      |      |      |     |        | WA-BELLEVUE |
| 3 LINER T SPW-LINER 100  |     | 6.46 | Tons |      |     |        | WA-BELLEVUE |
| 4 RAIL T SPW-RAIL BY 100 |     | 6.46 | Tons |      |     |        | WA-BELLEVUE |
| 5 RENT PER TON-RENT 100  |     | 6.46 | Tons |      |     |        | WA-BELLEVUE |

Driver's Signature



Columbia Ridge  
18177 Cedar Springs Lane  
Arlington, OR, 97812  
Ph: (541) 454-2030

Reprint  
Ticket# 722605

Customer Name SCHNITZER WEST SCHNITZER WEST Carrier 483  
Ticket Date 10/19/2021 Vehicle# 483456 Volume  
Payment Type Credit Account Container 483456  
Manual Ticket# 1030230 Billing # 0002843  
Hauling Ticket# Manifest  
Destination UP/CUST PO  
Profile 116109WA (LF01 - Contained-In Designated Solvent Contaminated Soil)  
Generator 168-SWB BELLEVUE LL LLC SWB BELLEVUE LL, LLC 10605 NE 8TH STREET BELLEVUE WA

| Time                    | Scale     | Operator        | Inbound | Gross | 8640 lb* |
|-------------------------|-----------|-----------------|---------|-------|----------|
| In 09/28/2021 15:23:36  | MANUAL WT | vmckinne        |         | Tare  | 20 lb*   |
| Out 10/19/2021 15:23:36 |           | vmckinne        |         | Net   | 8620 lb  |
|                         |           | * Manual Weight |         | Tons  | 4.31     |

Comments REF TKT 718675 UNDERBILLED BY 4.31 TONS. THIS TKT HAS NO 10 TON MIN

| Product                  | LD% | Qty  | UOM  | Rate | Tax | Amount | Origin      |
|--------------------------|-----|------|------|------|-----|--------|-------------|
| 1 Cont Soil Sp. W.-T 100 |     | 4.31 | Tons |      |     |        | WA-BELLEVUE |
| 2 EVF-P6-Environment 100 |     |      |      |      |     |        | WA-BELLEVUE |
| 3 LINER T SPW-LINER 100  |     | 4.31 | Tons |      |     |        | WA-BELLEVUE |
| 4 RAIL T SPW-RAIL BY 100 |     | 4.31 | Tons |      |     |        | WA-BELLEVUE |
| 5 RENT PER TON-RENT 100  |     | 4.31 | Tons |      |     |        | WA-BELLEVUE |

Driver's Signature



Columbia Ridge  
18177 Cedar Springs Lane  
Arlington, OR, 97812  
Ph: (541) 454-2030

Reprint  
Ticket# 722605

Customer Name SCHNITZER WEST SCHNITZER WEST Carrier 483  
Ticket Date 10/19/2021 Vehicle# 483393 Volume  
Payment Type Credit Account Container 483393  
Manual Ticket# 1030228 Billing # 0002843  
Hauling Ticket# Manifest  
Destination UP/CUST PO  
Profile 116109WA (LF01 - Contained-In Designated Solvent Contaminated Soil)  
Generator 168-SWB BELLEVUE LL LLC SWB BELLEVUE LL, LLC 10605 NE 8TH STREET BELLEVUE WA

| Time                    | Scale     | Operator        | Inbound | Gross | 17040 lb* |
|-------------------------|-----------|-----------------|---------|-------|-----------|
| In 09/29/2021 15:24:48  | MANUAL WT | vmckinne        |         | Tare  | 20 lb*    |
| Out 10/19/2021 15:24:48 |           | vmckinne        |         | Net   | 17020 lb  |
|                         |           | * Manual Weight |         | Tons  | 8.51      |

Comments REF TKT 718866 UNDERBILLED BY 8.51 TONS. THIS TKT HAS NO 10 TON MIN

| Product                  | LD% | Qty  | UOM  | Rate | Tax | Amount | Origin      |
|--------------------------|-----|------|------|------|-----|--------|-------------|
| 1 Cont Soil Sp. W.-T 100 |     | 8.51 | Tons |      |     |        | WA-BELLEVUE |
| 2 EVF-P6-Environment 100 |     |      |      |      |     |        | WA-BELLEVUE |
| 3 LINER T SPW-LINER 100  |     | 8.51 | Tons |      |     |        | WA-BELLEVUE |
| 4 RAIL T SPW-RAIL BY 100 |     | 8.51 | Tons |      |     |        | WA-BELLEVUE |
| 5 RENT PER TON-RENT 100  |     | 8.51 | Tons |      |     |        | WA-BELLEVUE |

Driver's Signature



Columbia Ridge  
18177 Cedar Springs Lane  
Arlington, OR, 97812  
Ph: (541) 454-2030

Reprint  
Ticket# 722607

Customer Name SCHNITZER WEST SCHNITZER WEST Carrier 483  
Ticket Date 10/19/2021 Vehicle# 483957 Volume  
Payment Type Credit Account Container 483957  
Manual Ticket# 1030238 Billing # 0002843  
Hauling Ticket# Manifest  
Destination UP/CUST PO  
Profile 116109WA (LF01 - Contained-In Designated Solvent Contaminated Soil)  
Generator 168-SWB BELLEVUE LL LLC SWB BELLEVUE LL, LLC 10605 NE 8TH STREET BELLEVUE WA

| Time                    | Scale     | Operator        | Inbound | Gross | 16460 lb* |
|-------------------------|-----------|-----------------|---------|-------|-----------|
| In 09/29/2021 15:26:26  | MANUAL WT | vmckinne        |         | Tare  | 20 lb*    |
| Out 10/19/2021 15:26:26 |           | vmckinne        |         | Net   | 16440 lb  |
|                         |           | * Manual Weight |         | Tons  | 8.22      |

Comments REF TKT 718922 UNDERBILLED BY 8.22 TONS. THIS TKT HAS NO 10 TON MIN

| Product                  | LD% | Qty  | UOM  | Rate | Tax | Amount | Origin      |
|--------------------------|-----|------|------|------|-----|--------|-------------|
| 1 Cont Soil Sp. W.-T 100 |     | 8.22 | Tons |      |     |        | WA-BELLEVUE |
| 2 EVF-P6-Environment 100 |     |      |      |      |     |        | WA-BELLEVUE |
| 3 LINER T SPW-LINER 100  |     | 8.22 | Tons |      |     |        | WA-BELLEVUE |
| 4 RAIL T SPW-RAIL BY 100 |     | 8.22 | Tons |      |     |        | WA-BELLEVUE |
| 5 RENT PER TON-RENT 100  |     | 8.22 | Tons |      |     |        | WA-BELLEVUE |

Driver's Signature



Columbia Ridge  
18177 Cedar Springs Lane  
Arlington, OR, 97812  
Ph: (541) 454-2030

Reprint  
Ticket# 722608

Customer Name SCHNITZER WEST SCHNITZER WEST Carrier 483  
Ticket Date 10/15/2021 Vehicle# 483421 Volume  
Payment Type Credit Account Container 483421  
Manual Ticket# 1031265 Billing # 0002843  
Hauling Ticket# Manifest  
Destination UP/CUST PO  
Profile 116109WA (LF01 - Contained-In Designated Solvent Contaminated Soil)  
Generator 168-SWB BELLEVUE LL LLC SWB BELLEVUE LL, LLC 10605 NE 8TH STREET BELLEVUE WA

| Time                    | Scale     | Operator        | Inbound | Gross | 4120 lb* |
|-------------------------|-----------|-----------------|---------|-------|----------|
| In 10/08/2021 15:27:46  | MANUAL WT | vmckinne        |         | Tare  | 20 lb*   |
| Out 10/15/2021 15:27:46 |           | vmckinne        |         | Net   | 4100 lb  |
|                         |           | * Manual Weight |         | Tons  | 2.05     |

Comments REF TKT 720679 DATED 10/8 UNDERBILLED BY 2.05 TONS. THIS TKT HAS NO 10 TON MIN

| Product                  | LD% | Qty  | UOM  | Rate | Tax | Amount | Origin      |
|--------------------------|-----|------|------|------|-----|--------|-------------|
| 1 Cont Soil Sp. W.-T 100 |     | 2.05 | Tons |      |     |        | WA-BELLEVUE |
| 2 EVF-P6-Environment 100 |     |      |      |      |     |        | WA-BELLEVUE |
| 3 LINER T SPW-LINER 100  |     | 2.05 | Tons |      |     |        | WA-BELLEVUE |
| 4 RAIL T SPW-RAIL BY 100 |     | 2.05 | Tons |      |     |        | WA-BELLEVUE |
| 5 RENT PER TON-RENT 100  |     | 2.05 | Tons |      |     |        | WA-BELLEVUE |

Driver's Signature



Columbia Ridge  
18177 Cedar Springs Lane  
Arlington, OR, 97812  
Ph: (541) 454-2030

Reprint  
Ticket# 722610

Customer Name SCHNITZER WEST SCHNITZER WEST Carrier 483  
Ticket Date 10/19/2021 Vehicle# 483788 Volume  
Payment Type Credit Account Container 483788  
Manual Ticket# 1031268 Billing # 0002843  
Hauling Ticket# Manifest  
Destination UP/CUST PO  
Profile 116109WA (LF01 - Contained-In Designated Solvent Contaminated Soil)  
Generator 168-SWB BELLEVUE LL LLC SWB BELLEVUE LL, LLC 10605 NE 8TH STREET BELLEVUE WA

| Time                    | Scale     | Operator        | Inbound | Gross | 11880 lb* |
|-------------------------|-----------|-----------------|---------|-------|-----------|
| In 10/08/2021 15:29:36  | MANUAL WT | vmckinne        |         | Tare  | 20 lb*    |
| Out 10/19/2021 15:29:36 |           | vmckinne        |         | Net   | 11860 lb  |
|                         |           | * Manual Weight |         | Tons  | 5.93      |

Comments REF TKT 720680 DATED 10/8 UNDERBILLED BY 5.93 TONS. THIS TKT HAS NO 10 TON MIN

| Product                  | LD% | Qty  | UOM  | Rate | Tax | Amount | Origin      |
|--------------------------|-----|------|------|------|-----|--------|-------------|
| 1 Cont Soil Sp. W.-T 100 |     | 5.93 | Tons |      |     |        | WA-BELLEVUE |
| 2 EVF-P6-Environment 100 |     |      |      |      |     |        | WA-BELLEVUE |
| 3 LINER T SPW-LINER 100  |     | 5.93 | Tons |      |     |        | WA-BELLEVUE |
| 4 RAIL T SPW-RAIL BY 100 |     | 5.93 | Tons |      |     |        | WA-BELLEVUE |
| 5 RENT PER TON-RENT 100  |     | 5.93 | Tons |      |     |        | WA-BELLEVUE |

Driver's Signature



Columbia Ridge  
18177 Cedar Springs Lane  
Arlington, OR, 97812  
Ph: (541) 454-2030

Reprint  
Ticket# 723787

Customer Name SCHNITZER WEST SCHNITZER WEST Carrier 483  
Ticket Date 10/20/2021 Vehicle# 483368 Volume  
Payment Type Credit Account Container 483368  
Manual Ticket# 1032268 Billing # 0002843  
Hauling Ticket# Manifest  
Destination UP/CUST PO  
Profile 116109WA (LF01 - Contained-In Designated Solvent Contaminated Soil)  
Generator 168-SWB BELLEVUE LL LLC SWB BELLEVUE LL, LLC 10605 NE 8TH STREET BELLEVUE WA

| Time                    | Scale     | Operator        | Inbound | Gross | 109540 lb* |
|-------------------------|-----------|-----------------|---------|-------|------------|
| In 10/18/2021 10:00:00  | MANUAL WT | cwalsh3         |         | Tare  | 55160 lb*  |
| Out 10/20/2021 10:00:00 |           | cwalsh3         |         | Net   | 54380 lb   |
|                         |           | * Manual Weight |         | Tons  | 27.19      |

Comments

| Product                  | LD% | Qty   | UOM  | Rate | Tax | Amount | Origin      |
|--------------------------|-----|-------|------|------|-----|--------|-------------|
| 1 Cont Soil Sp. W.-T 100 |     | 27.19 | Tons |      |     |        | WA-BELLEVUE |
| 2 EVF-P6-Environment 100 |     |       |      |      |     |        | WA-BELLEVUE |
| 3 LINER T SPW-LINER 100  |     | 27.19 | Tons |      |     |        | WA-BELLEVUE |
| 4 RAIL T SPW-RAIL BY 100 |     | 27.19 | Tons |      |     |        | WA-BELLEVUE |
| 5 RENT PER TON-RENT 100  |     | 27.19 | Tons |      |     |        | WA-BELLEVUE |

Driver's Signature



Columbia Ridge  
18177 Cedar Springs Lane  
Arlington, OR, 97812  
Ph: (541) 454-2030

Reprint  
Ticket# 723792

Customer Name SCHNITZER WEST SCHNITZER WEST Carrier 483  
Ticket Date 10/20/2021 Vehicle# 483666 Volume  
Payment Type Credit Account Container 483666  
Manual Ticket# 1032275 Billing # 0002843  
Hauling Ticket# Manifest  
Destination UP/CUST PO  
Profile 116109WA (LF01 - Contained-In Designated Solvent Contaminated Soil)  
Generator 168-SWB BELLEVUE LL LLC SWB BELLEVUE LL, LLC 10605 NE 8TH STREET BELLEVUE WA

| Time                    | Scale     | Operator        | Inbound | Gross | 108040 lb* |
|-------------------------|-----------|-----------------|---------|-------|------------|
| In 10/18/2021 10:02:58  | MANUAL WT | cwalsh3         |         | Tare  | 54100 lb*  |
| Out 10/20/2021 10:02:58 |           | cwalsh3         |         | Net   | 53940 lb   |
|                         |           | * Manual Weight |         | Tons  | 26.97      |

Comments

| Product                  | LD% | Qty   | UOM  | Rate | Tax | Amount | Origin      |
|--------------------------|-----|-------|------|------|-----|--------|-------------|
| 1 Cont Soil Sp. W.-T 100 |     | 26.97 | Tons |      |     |        | WA-BELLEVUE |
| 2 EVF-P6-Environment 100 |     |       |      |      |     |        | WA-BELLEVUE |
| 3 LINER T SPW-LINER 100  |     | 26.97 | Tons |      |     |        | WA-BELLEVUE |
| 4 RAIL T SPW-RAIL BY 100 |     | 26.97 | Tons |      |     |        | WA-BELLEVUE |
| 5 RENT PER TON-RENT 100  |     | 26.97 | Tons |      |     |        | WA-BELLEVUE |

Driver's Signature



Columbia Ridge  
18177 Cedar Springs Lane  
Arlington, OR, 97812  
Ph: (541) 454-2030

Reprint  
Ticket# 723797

Customer Name SCHNITZER WEST SCHNITZER WEST Carrier 480  
Ticket Date 10/20/2021 Vehicle# 480415 Volume  
Payment Type Credit Account Container 480415  
Manual Ticket# 1032368 Billing # 0002843  
Hauling Ticket# Manifest  
Destination UP/CUST PO  
Profile 116109WA (LF01 - Contained-In Designated Solvent Contaminated Soil)  
Generator 168-SWB BELLEVUE LL LLC SWB BELLEVUE LL, LLC 10605 NE 8TH STREET BELLEVUE WA

| Time                    | Scale     | Operator        | Inbound | Gross | 101060 lb* |
|-------------------------|-----------|-----------------|---------|-------|------------|
| In 10/19/2021 10:05:10  | MANUAL WT | cwalsh3         |         | Tare  | 55120 lb*  |
| Out 10/20/2021 10:05:10 |           | cwalsh3         |         | Net   | 45940 lb   |
|                         |           | * Manual Weight |         | Tons  | 22.97      |

Comments

| Product                  | LD% | Qty   | UOM  | Rate | Tax | Amount | Origin      |
|--------------------------|-----|-------|------|------|-----|--------|-------------|
| 1 Cont Soil Sp. W.-T 100 |     | 22.97 | Tons |      |     |        | WA-BELLEVUE |
| 2 EVF-P6-Environment 100 |     |       |      |      |     |        | WA-BELLEVUE |
| 3 LINER T SPW-LINER 100  |     | 22.97 | Tons |      |     |        | WA-BELLEVUE |
| 4 RAIL T SPW-RAIL BY 100 |     | 22.97 | Tons |      |     |        | WA-BELLEVUE |
| 5 RENT PER TON-RENT 100  |     | 22.97 | Tons |      |     |        | WA-BELLEVUE |

Driver's Signature



Columbia Ridge  
18177 Cedar Springs Lane  
Arlington, OR, 97812  
Ph: (541) 454-2030

Reprint  
Ticket# 723801

Customer Name SCHNITZER WEST SCHNITZER WEST Carrier 480  
Ticket Date 10/20/2021 Vehicle# 480500 Volume  
Payment Type Credit Account Container 480500  
Manual Ticket# 1032369 Billing # 0002843  
Hauling Ticket# Manifest  
Destination UP/CUST PO  
Profile 116109WA (LF01 - Contained-In Designated Solvent Contaminated Soil)  
Generator 168-SWB BELLEVUE LL LLC SWB BELLEVUE LL, LLC 10605 NE 8TH STREET BELLEVUE WA

In 10/19/2021 10:07:03 Scale Operator Inbound Gross 100740 lb\*  
Out 10/20/2021 10:07:03 MANUAL WT cwalsh3 Tare 52980 lb\*  
Net 47760 lb  
\* Manual Weight Tons 23.88

Comments

| Product                  | LD% | Qty   | UOM  | Rate | Tax | Amount | Origin      |
|--------------------------|-----|-------|------|------|-----|--------|-------------|
| 1 Cont Soil Sp. W.-T 100 |     | 23.88 | Tons |      |     |        | WA-BELLEVUE |
| 2 EVF-P6-Environment 100 |     |       |      |      |     |        | WA-BELLEVUE |
| 3 LINER T SPW-LINER 100  |     | 23.88 | Tons |      |     |        | WA-BELLEVUE |
| 4 RAIL T SPW-RAIL BY 100 |     | 23.88 | Tons |      |     |        | WA-BELLEVUE |
| 5 RENT PER TON-RENT 100  |     | 23.88 | Tons |      |     |        | WA-BELLEVUE |

Driver's Signature



Columbia Ridge  
18177 Cedar Springs Lane  
Arlington, OR, 97812  
Ph: (541) 454-2030

Reprint  
Ticket# 723804

Customer Name SCHNITZER WEST SCHNITZER WEST Carrier 483  
Ticket Date 10/20/2021 Vehicle# 483603 Volume  
Payment Type Credit Account Container 483603  
Manual Ticket# 1032374 Billing # 0002843  
Hauling Ticket# Manifest  
Destination UP/CUST PO  
Profile 116109WA (LF01 - Contained-In Designated Solvent Contaminated Soil)  
Generator 168-SWB BELLEVUE LL LLC SWB BELLEVUE LL, LLC 10605 NE 8TH STREET BELLEVUE WA

In 10/19/2021 10:08:21 Scale Operator Inbound Gross 107340 lb\*  
Out 10/20/2021 10:08:21 MANUAL WT cwalsh3 Tare 54120 lb\*  
Net 53220 lb  
\* Manual Weight Tons 26.61

Comments

| Product                  | LD% | Qty   | UOM  | Rate | Tax | Amount | Origin      |
|--------------------------|-----|-------|------|------|-----|--------|-------------|
| 1 Cont Soil Sp. W.-T 100 |     | 26.61 | Tons |      |     |        | WA-BELLEVUE |
| 2 EVF-P6-Environment 100 |     |       |      |      |     |        | WA-BELLEVUE |
| 3 LINER T SPW-LINER 100  |     | 26.61 | Tons |      |     |        | WA-BELLEVUE |
| 4 RAIL T SPW-RAIL BY 100 |     | 26.61 | Tons |      |     |        | WA-BELLEVUE |
| 5 RENT PER TON-RENT 100  |     | 26.61 | Tons |      |     |        | WA-BELLEVUE |

Driver's Signature



Columbia Ridge  
18177 Cedar Springs Lane  
Arlington, OR, 97812  
Ph: (541) 454-2030

Reprint  
Ticket# 723808

Customer Name SCHNITZER WEST SCHNITZER WEST Carrier 483  
Ticket Date 10/20/2021 Vehicle# 483579 Volume  
Payment Type Credit Account Container 483579  
Manual Ticket# 1032272 Billing # 0002843  
Hauling Ticket# Manifest  
Destination UP/CUST PO  
Profile 116109WA (LF01 - Contained-In Designated Solvent Contaminated Soil)  
Generator 168-SWB BELLEVUE LL LLC SWB BELLEVUE LL, LLC 10605 NE 8TH STREET BELLEVUE WA

In 10/18/2021 10:09:37 Scale Operator Inbound Gross 110720 lb\*  
Out 10/20/2021 10:09:37 MANUAL WT cwalsh3 Tare 55940 lb\*  
Net 54780 lb  
\* Manual Weight Tons 27.39

Comments

| Product                  | LD% | Qty   | UOM  | Rate | Tax | Amount | Origin      |
|--------------------------|-----|-------|------|------|-----|--------|-------------|
| 1 Cont Soil Sp. W.-T 100 |     | 27.39 | Tons |      |     |        | WA-BELLEVUE |
| 2 EVF-P6-Environment 100 |     |       |      |      |     |        | WA-BELLEVUE |
| 3 LINER T SPW-LINER 100  |     | 27.39 | Tons |      |     |        | WA-BELLEVUE |
| 4 RAIL T SPW-RAIL BY 100 |     | 27.39 | Tons |      |     |        | WA-BELLEVUE |
| 5 RENT PER TON-RENT 100  |     | 27.39 | Tons |      |     |        | WA-BELLEVUE |

Driver's Signature



Columbia Ridge  
18177 Cedar Springs Lane  
Arlington, OR, 97812  
Ph: (541) 454-2030

Reprint  
Ticket# 723813

Customer Name SCHNITZER WEST SCHNITZER WEST Carrier 483  
Ticket Date 10/20/2021 Vehicle# 483775 Volume  
Payment Type Credit Account Container 483775  
Manual Ticket# 1032279 Billing # 0002843  
Hauling Ticket# Manifest  
Destination UP/CUST PO  
Profile 116109WA (LF01 - Contained-In Designated Solvent Contaminated Soil)  
Generator 168-SWB BELLEVUE LL LLC SWB BELLEVUE LL, LLC 10605 NE 8TH STREET BELLEVUE WA

In 10/18/2021 10:11:01 Scale Operator Inbound Gross 109720 lb\*  
Out 10/20/2021 10:11:01 MANUAL WT cwalsh3 Tare 55820 lb\*  
Net 53900 lb  
\* Manual Weight Tons 26.95

Comments

| Product                  | LD% | Qty   | UOM  | Rate | Tax | Amount | Origin      |
|--------------------------|-----|-------|------|------|-----|--------|-------------|
| 1 Cont Soil Sp. W.-T 100 |     | 26.95 | Tons |      |     |        | WA-BELLEVUE |
| 2 EVF-P6-Environment 100 |     |       |      |      |     |        | WA-BELLEVUE |
| 3 LINER T SPW-LINER 100  |     | 26.95 | Tons |      |     |        | WA-BELLEVUE |
| 4 RAIL T SPW-RAIL BY 100 |     | 26.95 | Tons |      |     |        | WA-BELLEVUE |
| 5 RENT PER TON-RENT 100  |     | 26.95 | Tons |      |     |        | WA-BELLEVUE |

Driver's Signature



Columbia Ridge  
18177 Cedar Springs Lane  
Arlington, OR, 97812  
Ph: (541) 454-2030

Reprint  
Ticket# 723817

Customer Name SCHNITZER WEST SCHNITZER WEST Carrier 200  
Ticket Date 10/20/2021 Vehicle# 200014 Volume  
Payment Type Credit Account Container 200014  
Manual Ticket# 1032367 Billing # 0002843  
Hauling Ticket# Manifest  
Destination UP/CUST PO  
Profile 116109WA (LF01 - Contained-In Designated Solvent Contaminated Soil)  
Generator 168-SWB BELLEVUE LL LLC SWB BELLEVUE LL, LLC 10605 NE 8TH STREET BELLEVUE WA

| Time                    | Scale     | Operator        | Inbound | Gross | 96140 lb* |
|-------------------------|-----------|-----------------|---------|-------|-----------|
| In 10/19/2021 10:12:12  | MANUAL WT | cwalsh3         |         | Tare  | 48300 lb* |
| Out 10/20/2021 10:12:12 |           | cwalsh3         |         | Net   | 47840 lb  |
| Comments                |           | * Manual Weight |         | Tons  | 23.92     |

| Product                  | LD% | Qty   | UOM  | Rate | Tax | Amount | Origin      |
|--------------------------|-----|-------|------|------|-----|--------|-------------|
| 1 Cont Soil Sp. W.-T 100 |     | 23.92 | Tons |      |     |        | WA-BELLEVUE |
| 2 EVF-P6-Environment 100 |     |       |      |      |     |        | WA-BELLEVUE |
| 3 LINER T SPW-LINER 100  |     | 23.92 | Tons |      |     |        | WA-BELLEVUE |
| 4 RAIL T SPW-RAIL BY 100 |     | 23.92 | Tons |      |     |        | WA-BELLEVUE |
| 5 RENT PER TON-RENT 100  |     | 23.92 | Tons |      |     |        | WA-BELLEVUE |

Driver's Signature



Columbia Ridge  
18177 Cedar Springs Lane  
Arlington, OR, 97812  
Ph: (541) 454-2030

Reprint  
Ticket# 723822

Customer Name SCHNITZER WEST SCHNITZER WEST Carrier 200  
Ticket Date 10/20/2021 Vehicle# 200173 Volume  
Payment Type Credit Account Container  
Manual Ticket# 1032130 Billing # 0002843  
Hauling Ticket# Manifest  
Destination UP/CUST PO  
Profile 116109WA (LF01 - Contained-In Designated Solvent Contaminated Soil)  
Generator 168-SWB BELLEVUE LL LLC SWB BELLEVUE LL, LLC 10605 NE 8TH STREET BELLEVUE WA

| Time                    | Scale     | Operator        | Inbound | Gross | 96420 lb* |
|-------------------------|-----------|-----------------|---------|-------|-----------|
| In 10/16/2021 10:13:23  | MANUAL WT | cwalsh3         |         | Tare  | 48880 lb* |
| Out 10/20/2021 10:13:23 |           | cwalsh3         |         | Net   | 47540 lb  |
| Comments                |           | * Manual Weight |         | Tons  | 23.77     |

| Product                  | LD% | Qty   | UOM  | Rate | Tax | Amount | Origin      |
|--------------------------|-----|-------|------|------|-----|--------|-------------|
| 1 Cont Soil Sp. W.-T 100 |     | 23.77 | Tons |      |     |        | WA-BELLEVUE |
| 2 EVF-P6-Environment 100 |     |       |      |      |     |        | WA-BELLEVUE |
| 3 LINER T SPW-LINER 100  |     | 23.77 | Tons |      |     |        | WA-BELLEVUE |
| 4 RAIL T SPW-RAIL BY 100 |     | 23.77 | Tons |      |     |        | WA-BELLEVUE |
| 5 RENT PER TON-RENT 100  |     | 23.77 | Tons |      |     |        | WA-BELLEVUE |

Driver's Signature



Columbia Ridge  
18177 Cedar Springs Lane  
Arlington, OR, 97812  
Ph: (541) 454-2030

Reprint  
Ticket# 723827

Customer Name SCHNITZER WEST SCHNITZER WEST Carrier 483  
Ticket Date 10/20/2021 Vehicle# 483681 Volume  
Payment Type Credit Account Container 483681  
Manual Ticket# 1031894 Billing # 0002843  
Hauling Ticket# Manifest  
Destination UP/CUST PO  
Profile 116109WA (LF01 - Contained-In Designated Solvent Contaminated Soil)  
Generator 168-SWB BELLEVUE LL LLC SWB BELLEVUE LL, LLC 10605 NE 8TH STREET BELLEVUE WA

| Time                    | Scale     | Operator        | Inbound | Gross | 103420 lb* |
|-------------------------|-----------|-----------------|---------|-------|------------|
| In 10/14/2021 10:15:06  | MANUAL WT | cwalsh3         |         | Tare  | 54660 lb*  |
| Out 10/20/2021 10:15:06 |           | cwalsh3         |         | Net   | 48760 lb   |
| Comments                |           | * Manual Weight |         | Tons  | 24.38      |

| Product                  | LD% | Qty   | UOM  | Rate | Tax | Amount | Origin      |
|--------------------------|-----|-------|------|------|-----|--------|-------------|
| 1 Cont Soil Sp. W.-T 100 |     | 24.38 | Tons |      |     |        | WA-BELLEVUE |
| 2 EVF-P6-Environment 100 |     |       |      |      |     |        | WA-BELLEVUE |
| 3 LINER T SPW-LINER 100  |     | 24.38 | Tons |      |     |        | WA-BELLEVUE |
| 4 RAIL T SPW-RAIL BY 100 |     | 24.38 | Tons |      |     |        | WA-BELLEVUE |
| 5 RENT PER TON-RENT 100  |     | 24.38 | Tons |      |     |        | WA-BELLEVUE |

Driver's Signature



Columbia Ridge  
18177 Cedar Springs Lane  
Arlington, OR, 97812  
Ph: (541) 454-2030

Reprint  
Ticket# 723866

Customer Name SCHNITZER WEST SCHNITZER WEST Carrier 480  
Ticket Date 10/25/2021 Vehicle# 480440 Volume  
Payment Type Credit Account Container 480440  
Manual Ticket# 1032737 Billing # 0002843  
Hauling Ticket# Manifest  
Destination UP/CUST PO  
Profile 116109WA (LF01 - Contained-In Designated Solvent Contaminated Soil)  
Generator 168-SWB BELLEVUE LL LLC SWB BELLEVUE LL, LLC 10605 NE 8TH STREET BELLEVUE WA

| Time                    | Scale     | Operator        | Inbound | Gross | 106700 lb* |
|-------------------------|-----------|-----------------|---------|-------|------------|
| In 10/22/2021 10:40:40  | MANUAL WT | cwalsh3         |         | Tare  | 54980 lb*  |
| Out 10/25/2021 10:40:40 |           | cwalsh3         |         | Net   | 51720 lb   |
| Comments                |           | * Manual Weight |         | Tons  | 25.86      |

| Product                  | LD% | Qty   | UOM  | Rate | Tax | Amount | Origin      |
|--------------------------|-----|-------|------|------|-----|--------|-------------|
| 1 Cont Soil Sp. W.-T 100 |     | 25.86 | Tons |      |     |        | WA-BELLEVUE |
| 2 EVF-P6-Environment 100 |     |       |      |      |     |        | WA-BELLEVUE |
| 3 LINER T SPW-LINER 100  |     | 25.86 | Tons |      |     |        | WA-BELLEVUE |
| 4 RAIL T SPW-RAIL BY 100 |     | 25.86 | Tons |      |     |        | WA-BELLEVUE |
| 5 RENT PER TON-RENT 100  |     | 25.86 | Tons |      |     |        | WA-BELLEVUE |

Driver's Signature



Columbia Ridge  
18177 Cedar Springs Lane  
Arlington, OR, 97812  
Ph: (541) 454-2030

Reprint  
Ticket# 723869

Customer Name SCHNITZER WEST SCHNITZER WEST Carrier 483  
Ticket Date 10/25/2021 Vehicle# 483081 Volume  
Payment Type Credit Account Container 483081  
Manual Ticket# 1032738 Billing # 0002843  
Hauling Ticket# Manifest  
Destination UP/CUST PO  
Profile 116109WA (LF01 - Contained-In Designated Solvent Contaminated Soil)  
Generator 168-SWB BELLEVUE LL LLC SWB BELLEVUE LL, LLC 10605 NE 8TH STREET BELLEVUE WA

In 10/22/2021 10:41:58 MANUAL WT Operator cwalsh3 Inbound Gross 107340 lb\*  
Out 10/25/2021 10:41:58 cwalsh3 Tare 56100 lb\*  
Net 51240 lb  
\* Manual Weight Tons 25.62

Comments

| Product                  | LD% | Qty   | UOM  | Rate | Tax | Amount | Origin      |
|--------------------------|-----|-------|------|------|-----|--------|-------------|
| 1 Cont Soil Sp. W.-T 100 |     | 25.62 | Tons |      |     |        | WA-BELLEVUE |
| 2 EVF-P6-Environment 100 |     |       |      |      |     |        | WA-BELLEVUE |
| 3 LINER T SPW-LINER 100  |     | 25.62 | Tons |      |     |        | WA-BELLEVUE |
| 4 RAIL T SPW-RAIL BY 100 |     | 25.62 | Tons |      |     |        | WA-BELLEVUE |
| 5 RENT PER TON-RENT 100  |     | 25.62 | Tons |      |     |        | WA-BELLEVUE |

Driver's Signature



Columbia Ridge  
18177 Cedar Springs Lane  
Arlington, OR, 97812  
Ph: (541) 454-2030

Reprint  
Ticket# 723871

Customer Name SCHNITZER WEST SCHNITZER WEST Carrier 483  
Ticket Date 10/21/2021 Vehicle# 483569 Volume  
Payment Type Credit Account Container 483569  
Manual Ticket# 1032271 Billing # 0002843  
Hauling Ticket# Manifest  
Destination UP/CUST PO  
Profile 116109WA (LF01 - Contained-In Designated Solvent Contaminated Soil)  
Generator 168-SWB BELLEVUE LL LLC SWB BELLEVUE LL, LLC 10605 NE 8TH STREET BELLEVUE WA

In 10/18/2021 10:43:05 MANUAL WT Operator cwalsh3 Inbound Gross 108260 lb\*  
Out 10/21/2021 10:43:05 cwalsh3 Tare 55520 lb\*  
Net 52740 lb  
\* Manual Weight Tons 26.37

Comments

| Product                  | LD% | Qty   | UOM  | Rate | Tax | Amount | Origin      |
|--------------------------|-----|-------|------|------|-----|--------|-------------|
| 1 Cont Soil Sp. W.-T 100 |     | 26.37 | Tons |      |     |        | WA-BELLEVUE |
| 2 EVF-P6-Environment 100 |     |       |      |      |     |        | WA-BELLEVUE |
| 3 LINER T SPW-LINER 100  |     | 26.37 | Tons |      |     |        | WA-BELLEVUE |
| 4 RAIL T SPW-RAIL BY 100 |     | 26.37 | Tons |      |     |        | WA-BELLEVUE |
| 5 RENT PER TON-RENT 100  |     | 26.37 | Tons |      |     |        | WA-BELLEVUE |

Driver's Signature



Columbia Ridge  
18177 Cedar Springs Lane  
Arlington, OR, 97812  
Ph: (541) 454-2030

Reprint  
Ticket# 723873

Customer Name SCHNITZER WEST SCHNITZER WEST Carrier 484  
Ticket Date 10/21/2021 Vehicle# 484063 Volume  
Payment Type Credit Account Container 484063  
Manual Ticket# 1032539 Billing # 0002843  
Hauling Ticket# Manifest  
Destination UP/CUST PO  
Profile 116109WA (LF01 - Contained-In Designated Solvent Contaminated Soil)  
Generator 168-SWB BELLEVUE LL LLC SWB BELLEVUE LL, LLC 10605 NE 8TH STREET BELLEVUE WA

In 10/20/2021 10:44:15 MANUAL WT Operator cwalsh3 Inbound Gross 104020 lb\*  
Out 10/21/2021 10:44:15 cwalsh3 Tare 54940 lb\*  
Net 49080 lb  
\* Manual Weight Tons 24.54

Comments

| Product                  | LD% | Qty   | UOM  | Rate | Tax | Amount | Origin      |
|--------------------------|-----|-------|------|------|-----|--------|-------------|
| 1 Cont Soil Sp. W.-T 100 |     | 24.54 | Tons |      |     |        | WA-BELLEVUE |
| 2 EVF-P6-Environment 100 |     |       |      |      |     |        | WA-BELLEVUE |
| 3 LINER T SPW-LINER 100  |     | 24.54 | Tons |      |     |        | WA-BELLEVUE |
| 4 RAIL T SPW-RAIL BY 100 |     | 24.54 | Tons |      |     |        | WA-BELLEVUE |
| 5 RENT PER TON-RENT 100  |     | 24.54 | Tons |      |     |        | WA-BELLEVUE |

Driver's Signature



Columbia Ridge  
18177 Cedar Springs Lane  
Arlington, OR, 97812  
Ph: (541) 454-2030

Reprint  
Ticket# 723874

Customer Name SCHNITZER WEST SCHNITZER WEST Carrier 483  
Ticket Date 10/21/2021 Vehicle# 483213 Volume  
Payment Type Credit Account Container 483213  
Manual Ticket# 1032532 Billing # 0002843  
Hauling Ticket# Manifest  
Destination UP/CUST PO  
Profile 116109WA (LF01 - Contained-In Designated Solvent Contaminated Soil)  
Generator 168-SWB BELLEVUE LL LLC SWB BELLEVUE LL, LLC 10605 NE 8TH STREET BELLEVUE WA

In 10/20/2021 10:45:13 MANUAL WT Operator cwalsh3 Inbound Gross 104740 lb\*  
Out 10/21/2021 10:45:13 cwalsh3 Tare 55620 lb\*  
Net 49120 lb  
\* Manual Weight Tons 24.56

Comments

| Product                  | LD% | Qty   | UOM  | Rate | Tax | Amount | Origin      |
|--------------------------|-----|-------|------|------|-----|--------|-------------|
| 1 Cont Soil Sp. W.-T 100 |     | 24.56 | Tons |      |     |        | WA-BELLEVUE |
| 2 EVF-P6-Environment 100 |     |       |      |      |     |        | WA-BELLEVUE |
| 3 LINER T SPW-LINER 100  |     | 24.56 | Tons |      |     |        | WA-BELLEVUE |
| 4 RAIL T SPW-RAIL BY 100 |     | 24.56 | Tons |      |     |        | WA-BELLEVUE |
| 5 RENT PER TON-RENT 100  |     | 24.56 | Tons |      |     |        | WA-BELLEVUE |

Driver's Signature



Columbia Ridge  
18177 Cedar Springs Lane  
Arlington, OR, 97812  
Ph: (541) 454-2030

Reprint  
Ticket# 723875

Customer Name SCHNITZER WEST SCHNITZER WEST Carrier 483  
Ticket Date 10/21/2021 Vehicle# 483022 Volume  
Payment Type Credit Account Container 483022  
Manual Ticket# 1032531 Billing # 0002843  
Hauling Ticket# Manifest  
Destination UP/CUST PO  
Profile 116109WA (LF01 - Contained-In Designated Solvent Contaminated Soil)  
Generator 168-SWB BELLEVUE LL LLC SWB BELLEVUE LL, LLC 10605 NE 8TH STREET BELLEVUE WA

| Time                    | Scale     | Operator        | Inbound | Gross | 104900 lb* |
|-------------------------|-----------|-----------------|---------|-------|------------|
| In 10/20/2021 10:46:19  | MANUAL WT | cwalsh3         |         | Tare  | 56760 lb*  |
| Out 10/21/2021 10:46:19 |           | cwalsh3         |         | Net   | 46140 lb   |
|                         |           | * Manual Weight |         | Tons  | 24.07      |

Comments

| Product                  | LD% | Qty   | UOM  | Rate | Tax | Amount | Origin      |
|--------------------------|-----|-------|------|------|-----|--------|-------------|
| 1 Cont Soil Sp. W.-T 100 |     | 24.07 | Tons |      |     |        | WA-BELLEVUE |
| 2 EVF-P6-Environment 100 |     |       |      |      |     |        | WA-BELLEVUE |
| 3 LINER T SPW-LINER 100  |     | 24.07 | Tons |      |     |        | WA-BELLEVUE |
| 4 RAIL T SPW-RAIL BY 100 |     | 24.07 | Tons |      |     |        | WA-BELLEVUE |
| 5 RENT PER TON-RENT 100  |     | 24.07 | Tons |      |     |        | WA-BELLEVUE |

Driver's Signature



Columbia Ridge  
18177 Cedar Springs Lane  
Arlington, OR, 97812  
Ph: (541) 454-2030

Reprint  
Ticket# 723877

Customer Name SCHNITZER WEST SCHNITZER WEST Carrier 480  
Ticket Date 10/21/2021 Vehicle# 480592 Volume  
Payment Type Credit Account Container 480592  
Manual Ticket# 1032371 Billing # 0002843  
Hauling Ticket# Manifest  
Destination UP/CUST PO  
Profile 116109WA (LF01 - Contained-In Designated Solvent Contaminated Soil)  
Generator 168-SWB BELLEVUE LL LLC SWB BELLEVUE LL, LLC 10605 NE 8TH STREET BELLEVUE WA

| Time                    | Scale     | Operator        | Inbound | Gross | 102760 lb* |
|-------------------------|-----------|-----------------|---------|-------|------------|
| In 10/19/2021 10:49:13  | MANUAL WT | cwalsh3         |         | Tare  | 54080 lb*  |
| Out 10/21/2021 10:49:13 |           | cwalsh3         |         | Net   | 48680 lb   |
|                         |           | * Manual Weight |         | Tons  | 24.34      |

Comments

| Product                  | LD% | Qty   | UOM  | Rate | Tax | Amount | Origin      |
|--------------------------|-----|-------|------|------|-----|--------|-------------|
| 1 Cont Soil Sp. W.-T 100 |     | 24.34 | Tons |      |     |        | WA-BELLEVUE |
| 2 EVF-P6-Environment 100 |     |       |      |      |     |        | WA-BELLEVUE |
| 3 LINER T SPW-LINER 100  |     | 24.34 | Tons |      |     |        | WA-BELLEVUE |
| 4 RAIL T SPW-RAIL BY 100 |     | 24.34 | Tons |      |     |        | WA-BELLEVUE |
| 5 RENT PER TON-RENT 100  |     | 24.34 | Tons |      |     |        | WA-BELLEVUE |

Driver's Signature



Columbia Ridge  
18177 Cedar Springs Lane  
Arlington, OR, 97812  
Ph: (541) 454-2030

Reprint  
Ticket# 723889

Customer Name SCHNITZER WEST SCHNITZER WEST Carrier 483  
Ticket Date 10/21/2021 Vehicle# 483010 Volume  
Payment Type Credit Account Container 483010  
Manual Ticket# 1032259 Billing # 0002843  
Hauling Ticket# Manifest  
Destination UP/CUST PO  
Profile 116109WA (LF01 - Contained-In Designated Solvent Contaminated Soil)  
Generator 168-SWB BELLEVUE LL LLC SWB BELLEVUE LL, LLC 10605 NE 8TH STREET BELLEVUE WA

| Time                    | Scale     | Operator        | Inbound | Gross | 108860 lb* |
|-------------------------|-----------|-----------------|---------|-------|------------|
| In 10/18/2021 10:54:47  | MANUAL WT | cwalsh3         |         | Tare  | 55580 lb*  |
| Out 10/21/2021 10:54:47 |           | cwalsh3         |         | Net   | 53280 lb   |
|                         |           | * Manual Weight |         | Tons  | 26.64      |

Comments

| Product                  | LD% | Qty   | UOM  | Rate | Tax | Amount | Origin      |
|--------------------------|-----|-------|------|------|-----|--------|-------------|
| 1 Cont Soil Sp. W.-T 100 |     | 26.64 | Tons |      |     |        | WA-BELLEVUE |
| 2 EVF-P6-Environment 100 |     |       |      |      |     |        | WA-BELLEVUE |
| 3 LINER T SPW-LINER 100  |     | 26.64 | Tons |      |     |        | WA-BELLEVUE |
| 4 RAIL T SPW-RAIL BY 100 |     | 26.64 | Tons |      |     |        | WA-BELLEVUE |
| 5 RENT PER TON-RENT 100  |     | 26.64 | Tons |      |     |        | WA-BELLEVUE |

Driver's Signature



Columbia Ridge  
18177 Cedar Springs Lane  
Arlington, OR, 97812  
Ph: (541) 454-2030

Reprint  
Ticket# 723892

Customer Name SCHNITZER WEST SCHNITZER WEST Carrier 480  
Ticket Date 10/21/2021 Vehicle# 480521 Volume  
Payment Type Credit Account Container 480521  
Manual Ticket# 1032259 Billing # 0002843  
Hauling Ticket# Manifest  
Destination UP/CUST PO  
Profile 116109WA (LF01 - Contained-In Designated Solvent Contaminated Soil)  
Generator 168-SWB BELLEVUE LL LLC SWB BELLEVUE LL, LLC 10605 NE 8TH STREET BELLEVUE WA

| Time                    | Scale     | Operator        | Inbound | Gross | 107740 lb* |
|-------------------------|-----------|-----------------|---------|-------|------------|
| In 10/18/2021 10:56:12  | MANUAL WT | cwalsh3         |         | Tare  | 53960 lb*  |
| Out 10/21/2021 10:56:12 |           | cwalsh3         |         | Net   | 53780 lb   |
|                         |           | * Manual Weight |         | Tons  | 26.89      |

Comments

| Product                  | LD% | Qty   | UOM  | Rate | Tax | Amount | Origin      |
|--------------------------|-----|-------|------|------|-----|--------|-------------|
| 1 Cont Soil Sp. W.-T 100 |     | 26.89 | Tons |      |     |        | WA-BELLEVUE |
| 2 EVF-P6-Environment 100 |     |       |      |      |     |        | WA-BELLEVUE |
| 3 LINER T SPW-LINER 100  |     | 26.89 | Tons |      |     |        | WA-BELLEVUE |
| 4 RAIL T SPW-RAIL BY 100 |     | 26.89 | Tons |      |     |        | WA-BELLEVUE |
| 5 RENT PER TON-RENT 100  |     | 26.89 | Tons |      |     |        | WA-BELLEVUE |

Driver's Signature





Columbia Ridge  
18177 Cedar Springs Lane  
Arlington, OR, 97812  
Ph: (541) 454-2030

Reprint  
Ticket# 723894

Customer Name SCHNITZER WEST SCHNITZER WEST Carrier 483  
Ticket Date 10/21/2021 Vehicle# 483580 Volume  
Payment Type Credit Account Container 483580  
Manual Ticket# 1032273 Billing # 0002843  
Hauling Ticket# Manifest  
Destination UP/CUST PO  
Profile 116109WA (LF01 - Contained-In Designated Solvent Contaminated Soil)  
Generator 168-SWB BELLEVUE LL LLC SWB BELLEVUE LL, LLC 10605 NE 8TH STREET BELLEVUE WA

In 10/18/2021 10:57:23 Scale Operator Inbound Gross 109220 lb\*  
10/18/2021 10:57:23 MANUAL WT cwalsh3 54900 lb\*  
Out 10/21/2021 10:57:23 cwalsh3 Net 54320 lb  
\* Manual Weight Tons 27.16

Comments

| Product                  | LD% | Qty   | UOM  | Rate | Tax | Amount | Origin      |
|--------------------------|-----|-------|------|------|-----|--------|-------------|
| 1 Cont Soil Sp. W.-T 100 |     | 27.16 | Tons |      |     |        | WA-BELLEVUE |
| 2 EVF-P6-Environment 100 |     |       |      |      |     |        | WA-BELLEVUE |
| 3 LINER T SPW-LINER 100  |     | 27.16 | Tons |      |     |        | WA-BELLEVUE |
| 4 RAIL T SPW-RAIL BY 100 |     | 27.16 | Tons |      |     |        | WA-BELLEVUE |
| 5 RENT PER TON-RENT 100  |     | 27.16 | Tons |      |     |        | WA-BELLEVUE |

Driver's Signature



Columbia Ridge  
18177 Cedar Springs Lane  
Arlington, OR, 97812  
Ph: (541) 454-2030

Reprint  
Ticket# 723895

Customer Name SCHNITZER WEST SCHNITZER WEST Carrier 483  
Ticket Date 10/21/2021 Vehicle# 483527 Volume  
Payment Type Credit Account Container 483527  
Manual Ticket# 1032535 Billing # 0002843  
Hauling Ticket# Manifest  
Destination UP/CUST PO  
Profile 116109WA (LF01 - Contained-In Designated Solvent Contaminated Soil)  
Generator 168-SWB BELLEVUE LL LLC SWB BELLEVUE LL, LLC 10605 NE 8TH STREET BELLEVUE WA

In 10/20/2021 10:58:29 Scale Operator Inbound Gross 103640 lb\*  
10/20/2021 10:58:29 MANUAL WT cwalsh3 55480 lb\*  
Out 10/21/2021 10:58:29 cwalsh3 Net 48160 lb  
\* Manual Weight Tons 24.08

Comments

| Product                  | LD% | Qty   | UOM  | Rate | Tax | Amount | Origin      |
|--------------------------|-----|-------|------|------|-----|--------|-------------|
| 1 Cont Soil Sp. W.-T 100 |     | 24.08 | Tons |      |     |        | WA-BELLEVUE |
| 2 EVF-P6-Environment 100 |     |       |      |      |     |        | WA-BELLEVUE |
| 3 LINER T SPW-LINER 100  |     | 24.08 | Tons |      |     |        | WA-BELLEVUE |
| 4 RAIL T SPW-RAIL BY 100 |     | 24.08 | Tons |      |     |        | WA-BELLEVUE |
| 5 RENT PER TON-RENT 100  |     | 24.08 | Tons |      |     |        | WA-BELLEVUE |

Driver's Signature



Columbia Ridge  
18177 Cedar Springs Lane  
Arlington, OR, 97812  
Ph: (541) 454-2030

Reprint  
Ticket# 723896

Customer Name SCHNITZER WEST SCHNITZER WEST Carrier 483  
Ticket Date 10/21/2021 Vehicle# 483410 Volume  
Payment Type Credit Account Container 483410  
Manual Ticket# 1032269 Billing # 0002843  
Hauling Ticket# Manifest  
Destination UP/CUST PO  
Profile 116109WA (LF01 - Contained-In Designated Solvent Contaminated Soil)  
Generator 168-SWB BELLEVUE LL LLC SWB BELLEVUE LL, LLC 10605 NE 8TH STREET BELLEVUE WA

In 10/18/2021 10:59:56 Scale Operator Inbound Gross 109640 lb\*  
10/21/2021 10:59:56 MANUAL WT cwalsh3 54920 lb\*  
Out 10/21/2021 10:59:56 cwalsh3 Net 54720 lb  
\* Manual Weight Tons 27.36

Comments

| Product                  | LD% | Qty   | UOM  | Rate | Tax | Amount | Origin      |
|--------------------------|-----|-------|------|------|-----|--------|-------------|
| 1 Cont Soil Sp. W.-T 100 |     | 27.36 | Tons |      |     |        | WA-BELLEVUE |
| 2 EVF-P6-Environment 100 |     |       |      |      |     |        | WA-BELLEVUE |
| 3 LINER T SPW-LINER 100  |     | 27.36 | Tons |      |     |        | WA-BELLEVUE |
| 4 RAIL T SPW-RAIL BY 100 |     | 27.36 | Tons |      |     |        | WA-BELLEVUE |
| 5 RENT PER TON-RENT 100  |     | 27.36 | Tons |      |     |        | WA-BELLEVUE |

Driver's Signature



Columbia Ridge  
18177 Cedar Springs Lane  
Arlington, OR, 97812  
Ph: (541) 454-2030

Reprint  
Ticket# 723897

Customer Name SCHNITZER WEST SCHNITZER WEST Carrier 483  
Ticket Date 10/21/2021 Vehicle# 483333 Volume  
Payment Type Credit Account Container 483333  
Manual Ticket# 1032267 Billing # 0002843  
Hauling Ticket# Manifest  
Destination UP/CUST PO  
Profile 116109WA (LF01 - Contained-In Designated Solvent Contaminated Soil)  
Generator 168-SWB BELLEVUE LL LLC SWB BELLEVUE LL, LLC 10605 NE 8TH STREET BELLEVUE WA

In 10/18/2021 11:00:58 Scale Operator Inbound Gross 108560 lb\*  
10/21/2021 11:00:58 MANUAL WT cwalsh3 54780 lb\*  
Out 10/21/2021 11:00:58 cwalsh3 Net 53780 lb  
\* Manual Weight Tons 26.89

Comments

| Product                  | LD% | Qty   | UOM  | Rate | Tax | Amount | Origin      |
|--------------------------|-----|-------|------|------|-----|--------|-------------|
| 1 Cont Soil Sp. W.-T 100 |     | 26.89 | Tons |      |     |        | WA-BELLEVUE |
| 2 EVF-P6-Environment 100 |     |       |      |      |     |        | WA-BELLEVUE |
| 3 LINER T SPW-LINER 100  |     | 26.89 | Tons |      |     |        | WA-BELLEVUE |
| 4 RAIL T SPW-RAIL BY 100 |     | 26.89 | Tons |      |     |        | WA-BELLEVUE |
| 5 RENT PER TON-RENT 100  |     | 26.89 | Tons |      |     |        | WA-BELLEVUE |

Driver's Signature



Columbia Ridge  
18177 Cedar Springs Lane  
Arlington, OR, 97812  
Ph: (541) 454-2030

Reprint  
Ticket# 723898

Customer Name SCHNITZER WEST SCHNITZER WEST Carrier 480  
Ticket Date 10/21/2021 Vehicle# 480513 Volume  
Payment Type Credit Account Container 480513  
Manual Ticket# 1032255 Billing # 0002843  
Hauling Ticket# Manifest  
Destination UP/CUST PO  
Profile 116109WA (LF01 - Contained-In Designated Solvent Contaminated Soil)  
Generator 168-SWB BELLEVUE LL LLC SWB BELLEVUE LL, LLC 10605 NE 8TH STREET BELLEVUE WA

| Time                    | Scale     | Operator | Inbound | Gross           | 107180 lb* |
|-------------------------|-----------|----------|---------|-----------------|------------|
| In 10/18/2021 11:01:57  | MANUAL WT | cwalsh3  |         | Tare            | 53000 lb*  |
| Out 10/21/2021 11:01:57 |           | cwalsh3  |         | Net             | 54180 lb   |
| Comments                |           |          |         | * Manual Weight | Tons 27.09 |

| Product                  | LD% | Qty   | UOM  | Rate | Tax | Amount | Origin      |
|--------------------------|-----|-------|------|------|-----|--------|-------------|
| 1 Cont Soil Sp. W.-T 100 |     | 27.09 | Tons |      |     |        | WA-BELLEVUE |
| 2 EVF-P6-Environment 100 |     |       |      |      |     |        | WA-BELLEVUE |
| 3 LINER T SPW-LINER 100  |     | 27.09 | Tons |      |     |        | WA-BELLEVUE |
| 4 RAIL T SPW-RAIL BY 100 |     | 27.09 | Tons |      |     |        | WA-BELLEVUE |
| 5 RENT PER TON-RENT 100  |     | 27.09 | Tons |      |     |        | WA-BELLEVUE |

Driver's Signature



Columbia Ridge  
18177 Cedar Springs Lane  
Arlington, OR, 97812  
Ph: (541) 454-2030

Reprint  
Ticket# 723899

Customer Name SCHNITZER WEST SCHNITZER WEST Carrier 480  
Ticket Date 10/21/2021 Vehicle# 480438 Volume  
Payment Type Credit Account Container 480438  
Manual Ticket# 1032255 Billing # 0002843  
Hauling Ticket# Manifest  
Destination UP/CUST PO  
Profile 116109WA (LF01 - Contained-In Designated Solvent Contaminated Soil)  
Generator 168-SWB BELLEVUE LL LLC SWB BELLEVUE LL, LLC 10605 NE 8TH STREET BELLEVUE WA

| Time                    | Scale     | Operator | Inbound | Gross           | 107980 lb* |
|-------------------------|-----------|----------|---------|-----------------|------------|
| In 10/18/2021 11:02:55  | MANUAL WT | cwalsh3  |         | Tare            | 53740 lb*  |
| Out 10/21/2021 11:02:55 |           | cwalsh3  |         | Net             | 54240 lb   |
| Comments                |           |          |         | * Manual Weight | Tons 27.12 |

| Product                  | LD% | Qty   | UOM  | Rate | Tax | Amount | Origin      |
|--------------------------|-----|-------|------|------|-----|--------|-------------|
| 1 Cont Soil Sp. W.-T 100 |     | 27.12 | Tons |      |     |        | WA-BELLEVUE |
| 2 EVF-P6-Environment 100 |     |       |      |      |     |        | WA-BELLEVUE |
| 3 LINER T SPW-LINER 100  |     | 27.12 | Tons |      |     |        | WA-BELLEVUE |
| 4 RAIL T SPW-RAIL BY 100 |     | 27.12 | Tons |      |     |        | WA-BELLEVUE |
| 5 RENT PER TON-RENT 100  |     | 27.12 | Tons |      |     |        | WA-BELLEVUE |

Driver's Signature



Columbia Ridge  
18177 Cedar Springs Lane  
Arlington, OR, 97812  
Ph: (541) 454-2030

Reprint  
Ticket# 723900

Customer Name SCHNITZER WEST SCHNITZER WEST Carrier 490  
Ticket Date 10/21/2021 Vehicle# 490001 Volume  
Payment Type Credit Account Container 490001  
Manual Ticket# 1032541 Billing # 0002843  
Hauling Ticket# Manifest  
Destination UP/CUST PO  
Profile 116109WA (LF01 - Contained-In Designated Solvent Contaminated Soil)  
Generator 168-SWB BELLEVUE LL LLC SWB BELLEVUE LL, LLC 10605 NE 8TH STREET BELLEVUE WA

| Time                    | Scale     | Operator | Inbound | Gross           | 104700 lb* |
|-------------------------|-----------|----------|---------|-----------------|------------|
| In 10/20/2021 11:03:55  | MANUAL WT | cwalsh3  |         | Tare            | 54520 lb*  |
| Out 10/21/2021 11:03:55 |           | cwalsh3  |         | Net             | 50180 lb   |
| Comments                |           |          |         | * Manual Weight | Tons 25.09 |

| Product                  | LD% | Qty   | UOM  | Rate | Tax | Amount | Origin      |
|--------------------------|-----|-------|------|------|-----|--------|-------------|
| 1 Cont Soil Sp. W.-T 100 |     | 25.09 | Tons |      |     |        | WA-BELLEVUE |
| 2 EVF-P6-Environment 100 |     |       |      |      |     |        | WA-BELLEVUE |
| 3 LINER T SPW-LINER 100  |     | 25.09 | Tons |      |     |        | WA-BELLEVUE |
| 4 RAIL T SPW-RAIL BY 100 |     | 25.09 | Tons |      |     |        | WA-BELLEVUE |
| 5 RENT PER TON-RENT 100  |     | 25.09 | Tons |      |     |        | WA-BELLEVUE |

Driver's Signature



Columbia Ridge  
18177 Cedar Springs Lane  
Arlington, OR, 97812  
Ph: (541) 454-2030

Reprint  
Ticket# 723901

Customer Name SCHNITZER WEST SCHNITZER WEST Carrier 484  
Ticket Date 10/21/2021 Vehicle# 484020 Volume  
Payment Type Credit Account Container 484020  
Manual Ticket# 1032538 Billing # 0002843  
Hauling Ticket# Manifest  
Destination UP/CUST PO  
Profile 116109WA (LF01 - Contained-In Designated Solvent Contaminated Soil)  
Generator 168-SWB BELLEVUE LL LLC SWB BELLEVUE LL, LLC 10605 NE 8TH STREET BELLEVUE WA

| Time                    | Scale     | Operator | Inbound | Gross           | 106660 lb* |
|-------------------------|-----------|----------|---------|-----------------|------------|
| In 10/20/2021 11:04:59  | MANUAL WT | cwalsh3  |         | Tare            | 50620 lb*  |
| Out 10/21/2021 11:04:59 |           | cwalsh3  |         | Net             | 56040 lb   |
| Comments                |           |          |         | * Manual Weight | Tons 28.02 |

| Product                  | LD% | Qty   | UOM  | Rate | Tax | Amount | Origin      |
|--------------------------|-----|-------|------|------|-----|--------|-------------|
| 1 Cont Soil Sp. W.-T 100 |     | 28.02 | Tons |      |     |        | WA-BELLEVUE |
| 2 EVF-P6-Environment 100 |     |       |      |      |     |        | WA-BELLEVUE |
| 3 LINER T SPW-LINER 100  |     | 28.02 | Tons |      |     |        | WA-BELLEVUE |
| 4 RAIL T SPW-RAIL BY 100 |     | 28.02 | Tons |      |     |        | WA-BELLEVUE |
| 5 RENT PER TON-RENT 100  |     | 28.02 | Tons |      |     |        | WA-BELLEVUE |

Driver's Signature



Columbia Ridge  
18177 Cedar Springs Lane  
Arlington, OR, 97812  
Ph: (541) 454-2030

Reprint  
Ticket# 723902

Customer Name SCHNITZER WEST SCHNITZER WEST Carrier 484  
Ticket Date 10/21/2021 Vehicle# 484016 Volume  
Payment Type Credit Account Container 484016  
Manual Ticket# 1032537 Billing # 0002843  
Hauling Ticket# Manifest  
Destination UP/CUST PO  
Profile 116109WA (LF01 - Contained-In Designated Solvent Contaminated Soil)  
Generator 168-SWB BELLEVUE LL LLC SWB BELLEVUE LL, LLC 10605 NE 8TH STREET BELLEVUE WA

Time Scale Operator Inbound Gross 105060 lb\*  
In 10/20/2021 11:06:02 MANUAL WT cwalsh3 Tare 54060 lb\*  
Out 10/21/2021 11:06:02 cwalsh3 Net 51000 lb  
\* Manual Weight Tons 25.50

Comments

| Product                   | LD% | Qty   | UOM  | Rate | Tax | Amount | Origin      |
|---------------------------|-----|-------|------|------|-----|--------|-------------|
| 1 Cont. Soil Sp. W.-T 100 |     | 25.50 | Tons |      |     |        | WA-BELLEVUE |
| 2 EVF-P6-Environment 100  |     |       |      |      |     |        | WA-BELLEVUE |
| 3 LINER T SPW-LINER 100   |     | 25.50 | Tons |      |     |        | WA-BELLEVUE |
| 4 RAIL T SPW-RAIL BY 100  |     | 25.50 | Tons |      |     |        | WA-BELLEVUE |
| 5 RENT PER TON-RENT 100   |     | 25.50 | Tons |      |     |        | WA-BELLEVUE |

Driver's Signature



Columbia Ridge  
18177 Cedar Springs Lane  
Arlington, OR, 97812  
Ph: (541) 454-2030

Reprint  
Ticket# 723903

Customer Name SCHNITZER WEST SCHNITZER WEST Carrier 483  
Ticket Date 10/21/2021 Vehicle# 483871 Volume  
Payment Type Credit Account Container 483871  
Manual Ticket# 1032536 Billing # 0002843  
Hauling Ticket# Manifest  
Destination UP/CUST PO  
Profile 116109WA (LF01 - Contained-In Designated Solvent Contaminated Soil)  
Generator 168-SWB BELLEVUE LL LLC SWB BELLEVUE LL, LLC 10605 NE 8TH STREET BELLEVUE WA

Time Scale Operator Inbound Gross 103480 lb\*  
In 10/20/2021 11:07:02 MANUAL WT cwalsh3 Tare 55360 lb\*  
Out 10/21/2021 11:07:02 cwalsh3 Net 48120 lb  
\* Manual Weight Tons 24.06

Comments

| Product                   | LD% | Qty   | UOM  | Rate | Tax | Amount | Origin      |
|---------------------------|-----|-------|------|------|-----|--------|-------------|
| 1 Cont. Soil Sp. W.-T 100 |     | 24.06 | Tons |      |     |        | WA-BELLEVUE |
| 2 EVF-P6-Environment 100  |     |       |      |      |     |        | WA-BELLEVUE |
| 3 LINER T SPW-LINER 100   |     | 24.06 | Tons |      |     |        | WA-BELLEVUE |
| 4 RAIL T SPW-RAIL BY 100  |     | 24.06 | Tons |      |     |        | WA-BELLEVUE |
| 5 RENT PER TON-RENT 100   |     | 24.06 | Tons |      |     |        | WA-BELLEVUE |

Driver's Signature



Columbia Ridge  
18177 Cedar Springs Lane  
Arlington, OR, 97812  
Ph: (541) 454-2030

Reprint  
Ticket# 723904

Customer Name SCHNITZER WEST SCHNITZER WEST Carrier 480  
Ticket Date 10/21/2021 Vehicle# 480673 Volume  
Payment Type Credit Account Container 480673  
Manual Ticket# 1032530 Billing # 0002843  
Hauling Ticket# Manifest  
Destination UP/CUST PO  
Profile 116109WA (LF01 - Contained-In Designated Solvent Contaminated Soil)  
Generator 168-SWB BELLEVUE LL LLC SWB BELLEVUE LL, LLC 10605 NE 8TH STREET BELLEVUE WA

Time Scale Operator Inbound Gross 100520 lb\*  
In 10/20/2021 11:07:59 MANUAL WT cwalsh3 Tare 53320 lb\*  
Out 10/21/2021 11:07:59 cwalsh3 Net 47200 lb  
\* Manual Weight Tons 23.60

Comments

| Product                   | LD% | Qty   | UOM  | Rate | Tax | Amount | Origin      |
|---------------------------|-----|-------|------|------|-----|--------|-------------|
| 1 Cont. Soil Sp. W.-T 100 |     | 23.60 | Tons |      |     |        | WA-BELLEVUE |
| 2 EVF-P6-Environment 100  |     |       |      |      |     |        | WA-BELLEVUE |
| 3 LINER T SPW-LINER 100   |     | 23.60 | Tons |      |     |        | WA-BELLEVUE |
| 4 RAIL T SPW-RAIL BY 100  |     | 23.60 | Tons |      |     |        | WA-BELLEVUE |
| 5 RENT PER TON-RENT 100   |     | 23.60 | Tons |      |     |        | WA-BELLEVUE |

Driver's Signature



Columbia Ridge  
18177 Cedar Springs Lane  
Arlington, OR, 97812  
Ph: (541) 454-2030

Reprint  
Ticket# 723905

Customer Name SCHNITZER WEST SCHNITZER WEST Carrier 484  
Ticket Date 10/21/2021 Vehicle# 484077 Volume  
Payment Type Credit Account Container 484077  
Manual Ticket# 1032540 Billing # 0002843  
Hauling Ticket# Manifest  
Destination UP/CUST PO  
Profile 116109WA (LF01 - Contained-In Designated Solvent Contaminated Soil)  
Generator 168-SWB BELLEVUE LL LLC SWB BELLEVUE LL, LLC 10605 NE 8TH STREET BELLEVUE WA

Time Scale Operator Inbound Gross 104360 lb\*  
In 10/20/2021 11:08:58 MANUAL WT cwalsh3 Tare 55760 lb\*  
Out 10/21/2021 11:08:58 cwalsh3 Net 48600 lb  
\* Manual Weight Tons 24.30

Comments

| Product                   | LD% | Qty   | UOM  | Rate | Tax | Amount | Origin      |
|---------------------------|-----|-------|------|------|-----|--------|-------------|
| 1 Cont. Soil Sp. W.-T 100 |     | 24.30 | Tons |      |     |        | WA-BELLEVUE |
| 2 EVF-P6-Environment 100  |     |       |      |      |     |        | WA-BELLEVUE |
| 3 LINER T SPW-LINER 100   |     | 24.30 | Tons |      |     |        | WA-BELLEVUE |
| 4 RAIL T SPW-RAIL BY 100  |     | 24.30 | Tons |      |     |        | WA-BELLEVUE |
| 5 RENT PER TON-RENT 100   |     | 24.30 | Tons |      |     |        | WA-BELLEVUE |

Driver's Signature



Columbia Ridge  
18177 Cedar Springs Lane  
Arlington, OR, 97812  
Ph: (541) 454-2030

Reprint  
Ticket# 723906

Customer Name SCHNITZER WEST SCHNITZER WEST Carrier 483  
Ticket Date 10/21/2021 Vehicle# 483385 Volume  
Payment Type Credit Account Container 483385  
Manual Ticket# 1032534 Billing # 0002843  
Hauling Ticket# Manifest  
Destination UP/CUST PO  
Profile 116109WA (LF01 - Contained-In Designated Solvent Contaminated Soil)  
Generator 168-SWB BELLEVUE LL LLC SWB BELLEVUE LL, LLC 10605 NE 8TH STREET BELLEVUE WA

In 10/20/2021 11:09:57 MANUAL WT Operator cwalsh3 Inbound Gross 102380 lb\*  
Out 10/21/2021 11:09:57 cwalsh3 Tare 55180 lb\*  
Net 47200 lb  
\* Manual Weight Tons 23.60

Comments

| Product                  | LD% | Qty   | UOM  | Rate | Tax | Amount | Origin      |
|--------------------------|-----|-------|------|------|-----|--------|-------------|
| 1 Cont Soil Sp. W.-T 100 |     | 23.60 | Tons |      |     |        | WA-BELLEVUE |
| 2 EVF-P6-Environment 100 |     |       |      |      |     |        | WA-BELLEVUE |
| 3 LINER T SPW-LINER 100  |     | 23.60 | Tons |      |     |        | WA-BELLEVUE |
| 4 RAIL T SPW-RAIL BY 100 |     | 23.60 | Tons |      |     |        | WA-BELLEVUE |
| 5 RENT PER TON-RENT 100  |     | 23.60 | Tons |      |     |        | WA-BELLEVUE |

Driver's Signature



Columbia Ridge  
18177 Cedar Springs Lane  
Arlington, OR, 97812  
Ph: (541) 454-2030

Reprint  
Ticket# 723914

Customer Name SCHNITZER WEST SCHNITZER WEST Carrier 483  
Ticket Date 10/22/2021 Vehicle# 483674 Volume  
Payment Type Credit Account Container 483674  
Manual Ticket# 1032276 Billing # 0002843  
Hauling Ticket# Manifest  
Destination UP/CUST PO  
Profile 116109WA (LF01 - Contained-In Designated Solvent Contaminated Soil)  
Generator 168-SWB BELLEVUE LL LLC SWB BELLEVUE LL, LLC 10605 NE 8TH STREET BELLEVUE WA

In 10/18/2021 12:56:59 MANUAL WT Operator cwalsh3 Inbound Gross 101940 lb\*  
Out 10/22/2021 12:56:59 cwalsh3 Tare 54800 lb\*  
Net 47140 lb  
\* Manual Weight Tons 23.57

Comments

| Product                  | LD% | Qty   | UOM  | Rate | Tax | Amount | Origin      |
|--------------------------|-----|-------|------|------|-----|--------|-------------|
| 1 Cont Soil Sp. W.-T 100 |     | 23.57 | Tons |      |     |        | WA-BELLEVUE |
| 2 EVF-P6-Environment 100 |     |       |      |      |     |        | WA-BELLEVUE |
| 3 LINER T SPW-LINER 100  |     | 23.57 | Tons |      |     |        | WA-BELLEVUE |
| 4 RAIL T SPW-RAIL BY 100 |     | 23.57 | Tons |      |     |        | WA-BELLEVUE |
| 5 RENT PER TON-RENT 100  |     | 23.57 | Tons |      |     |        | WA-BELLEVUE |

Driver's Signature



Columbia Ridge  
18177 Cedar Springs Lane  
Arlington, OR, 97812  
Ph: (541) 454-2030

Reprint  
Ticket# 723915

Customer Name SCHNITZER WEST SCHNITZER WEST Carrier 483  
Ticket Date 10/22/2021 Vehicle# 483811 Volume  
Payment Type Credit Account Container 483811  
Manual Ticket# 1032280 Billing # 0002843  
Hauling Ticket# Manifest  
Destination UP/CUST PO  
Profile 116109WA (LF01 - Contained-In Designated Solvent Contaminated Soil)  
Generator 168-SWB BELLEVUE LL LLC SWB BELLEVUE LL, LLC 10605 NE 8TH STREET BELLEVUE WA

In 10/18/2021 12:59:38 MANUAL WT Operator cwalsh3 Inbound Gross 109260 lb\*  
Out 10/22/2021 12:59:38 cwalsh3 Tare 56240 lb\*  
Net 53020 lb  
\* Manual Weight Tons 26.51

Comments

| Product                  | LD% | Qty   | UOM  | Rate | Tax | Amount | Origin      |
|--------------------------|-----|-------|------|------|-----|--------|-------------|
| 1 Cont Soil Sp. W.-T 100 |     | 26.51 | Tons |      |     |        | WA-BELLEVUE |
| 2 EVF-P6-Environment 100 |     |       |      |      |     |        | WA-BELLEVUE |
| 3 LINER T SPW-LINER 100  |     | 26.51 | Tons |      |     |        | WA-BELLEVUE |
| 4 RAIL T SPW-RAIL BY 100 |     | 26.51 | Tons |      |     |        | WA-BELLEVUE |
| 5 RENT PER TON-RENT 100  |     | 26.51 | Tons |      |     |        | WA-BELLEVUE |

Driver's Signature



Columbia Ridge  
18177 Cedar Springs Lane  
Arlington, OR, 97812  
Ph: (541) 454-2030

Reprint  
Ticket# 723916

Customer Name SCHNITZER WEST SCHNITZER WEST Carrier 483  
Ticket Date 10/22/2021 Vehicle# 483976 Volume  
Payment Type Credit Account Container 483976  
Manual Ticket# 1032286 Billing # 0002843  
Hauling Ticket# Manifest  
Destination UP/CUST PO  
Profile 116109WA (LF01 - Contained-In Designated Solvent Contaminated Soil)  
Generator 168-SWB BELLEVUE LL LLC SWB BELLEVUE LL, LLC 10605 NE 8TH STREET BELLEVUE WA

In 10/18/2021 13:01:41 MANUAL WT Operator cwalsh3 Inbound Gross 108820 lb\*  
Out 10/22/2021 13:01:41 cwalsh3 Tare 55500 lb\*  
Net 53320 lb  
\* Manual Weight Tons 26.66

Comments

| Product                  | LD% | Qty   | UOM  | Rate | Tax | Amount | Origin      |
|--------------------------|-----|-------|------|------|-----|--------|-------------|
| 1 Cont Soil Sp. W.-T 100 |     | 26.66 | Tons |      |     |        | WA-BELLEVUE |
| 2 EVF-P6-Environment 100 |     |       |      |      |     |        | WA-BELLEVUE |
| 3 LINER T SPW-LINER 100  |     | 26.66 | Tons |      |     |        | WA-BELLEVUE |
| 4 RAIL T SPW-RAIL BY 100 |     | 26.66 | Tons |      |     |        | WA-BELLEVUE |
| 5 RENT PER TON-RENT 100  |     | 26.66 | Tons |      |     |        | WA-BELLEVUE |

Driver's Signature



Columbia Ridge  
18177 Cedar Springs Lane  
Arlington, OR, 97812  
Ph: (541) 454-2030

Reprint  
Ticket# 723917

Customer Name SCHNITZER WEST SCHNITZER WEST Carrier 484  
Ticket Date 10/22/2021 Vehicle# 484068 Volume  
Payment Type Credit Account Container 484068  
Manual Ticket# 1032289 Billing # 0002843  
Hauling Ticket# Manifest  
Destination UP/CUST PO  
Profile 116109WA (LF01 - Contained-In Designated Solvent Contaminated Soil)  
Generator 168-SWB BELLEVUE LL LLC SWB BELLEVUE LL, LLC 10605 NE 8TH STREET BELLEVUE WA

| Time                    | Scale     | Operator | Inbound | Gross           | 103320 lb* |
|-------------------------|-----------|----------|---------|-----------------|------------|
| In 10/18/2021 13:03:27  | MANUAL WT | cwalsh3  |         | Tare            | 56520 lb*  |
| Out 10/22/2021 13:03:27 |           | cwalsh3  |         | Net             | 46800 lb   |
| Comments                |           |          |         | * Manual Weight | Tons 23.40 |

| Product                  | LD% | Qty   | UOM  | Rate | Tax | Amount | Origin      |
|--------------------------|-----|-------|------|------|-----|--------|-------------|
| 1 Cont Soil Sp. W.-T 100 |     | 23.40 | Tons |      |     |        | WA-BELLEVUE |
| 2 EVF-P6-Environment 100 |     |       |      |      |     |        | WA-BELLEVUE |
| 3 LINER T SPW-LINER 100  |     | 23.40 | Tons |      |     |        | WA-BELLEVUE |
| 4 RAIL T SPW-RAIL BY 100 |     | 23.40 | Tons |      |     |        | WA-BELLEVUE |
| 5 RENT PER TON-RENT 100  |     | 23.40 | Tons |      |     |        | WA-BELLEVUE |

Driver's Signature



Columbia Ridge  
18177 Cedar Springs Lane  
Arlington, OR, 97812  
Ph: (541) 454-2030

Reprint  
Ticket# 723918

Customer Name SCHNITZER WEST SCHNITZER WEST Carrier 484  
Ticket Date 10/22/2021 Vehicle# 484009 Volume  
Payment Type Credit Account Container 484009  
Manual Ticket# 1032287 Billing # 0002843  
Hauling Ticket# Manifest  
Destination UP/CUST PO  
Profile 116109WA (LF01 - Contained-In Designated Solvent Contaminated Soil)  
Generator 168-SWB BELLEVUE LL LLC SWB BELLEVUE LL, LLC 10605 NE 8TH STREET BELLEVUE WA

| Time                    | Scale     | Operator | Inbound | Gross           | 101680 lb* |
|-------------------------|-----------|----------|---------|-----------------|------------|
| In 10/18/2021 13:05:02  | MANUAL WT | cwalsh3  |         | Tare            | 55260 lb*  |
| Out 10/22/2021 13:05:02 |           | cwalsh3  |         | Net             | 46420 lb   |
| Comments                |           |          |         | * Manual Weight | Tons 23.21 |

| Product                  | LD% | Qty   | UOM  | Rate | Tax | Amount | Origin      |
|--------------------------|-----|-------|------|------|-----|--------|-------------|
| 1 Cont Soil Sp. W.-T 100 |     | 23.21 | Tons |      |     |        | WA-BELLEVUE |
| 2 EVF-P6-Environment 100 |     |       |      |      |     |        | WA-BELLEVUE |
| 3 LINER T SPW-LINER 100  |     | 23.21 | Tons |      |     |        | WA-BELLEVUE |
| 4 RAIL T SPW-RAIL BY 100 |     | 23.21 | Tons |      |     |        | WA-BELLEVUE |
| 5 RENT PER TON-RENT 100  |     | 23.21 | Tons |      |     |        | WA-BELLEVUE |

Driver's Signature



Columbia Ridge  
18177 Cedar Springs Lane  
Arlington, OR, 97812  
Ph: (541) 454-2030

Reprint  
Ticket# 723919

Customer Name SCHNITZER WEST SCHNITZER WEST Carrier 483  
Ticket Date 10/22/2021 Vehicle# 483728 Volume  
Payment Type Credit Account Container 483728  
Manual Ticket# 1032143 Billing # 0002843  
Hauling Ticket# Manifest  
Destination UP/CUST PO  
Profile 116109WA (LF01 - Contained-In Designated Solvent Contaminated Soil)  
Generator 168-SWB BELLEVUE LL LLC SWB BELLEVUE LL, LLC 10605 NE 8TH STREET BELLEVUE WA

| Time                    | Scale     | Operator | Inbound | Gross           | 110780 lb* |
|-------------------------|-----------|----------|---------|-----------------|------------|
| In 10/16/2021 13:06:50  | MANUAL WT | cwalsh3  |         | Tare            | 57080 lb*  |
| Out 10/22/2021 13:06:50 |           | cwalsh3  |         | Net             | 53700 lb   |
| Comments                |           |          |         | * Manual Weight | Tons 26.85 |

| Product                  | LD% | Qty   | UOM  | Rate | Tax | Amount | Origin      |
|--------------------------|-----|-------|------|------|-----|--------|-------------|
| 1 Cont Soil Sp. W.-T 100 |     | 26.85 | Tons |      |     |        | WA-BELLEVUE |
| 2 EVF-P6-Environment 100 |     |       |      |      |     |        | WA-BELLEVUE |
| 3 LINER T SPW-LINER 100  |     | 26.85 | Tons |      |     |        | WA-BELLEVUE |
| 4 RAIL T SPW-RAIL BY 100 |     | 26.85 | Tons |      |     |        | WA-BELLEVUE |
| 5 RENT PER TON-RENT 100  |     | 26.85 | Tons |      |     |        | WA-BELLEVUE |

Driver's Signature



Columbia Ridge  
18177 Cedar Springs Lane  
Arlington, OR, 97812  
Ph: (541) 454-2030

Reprint  
Ticket# 723920

Customer Name SCHNITZER WEST SCHNITZER WEST Carrier 480  
Ticket Date 10/22/2021 Vehicle# 480602 Volume  
Payment Type Credit Account Container 480602  
Manual Ticket# 1032529 Billing # 0002843  
Hauling Ticket# Manifest  
Destination UP/CUST PO  
Profile 116109WA (LF01 - Contained-In Designated Solvent Contaminated Soil)  
Generator 168-SWB BELLEVUE LL LLC SWB BELLEVUE LL, LLC 10605 NE 8TH STREET BELLEVUE WA

| Time                    | Scale     | Operator | Inbound | Gross           | 102980 lb* |
|-------------------------|-----------|----------|---------|-----------------|------------|
| In 10/20/2021 13:08:49  | MANUAL WT | cwalsh3  |         | Tare            | 53820 lb*  |
| Out 10/22/2021 13:08:49 |           | cwalsh3  |         | Net             | 49160 lb   |
| Comments                |           |          |         | * Manual Weight | Tons 24.58 |

| Product                  | LD% | Qty   | UOM  | Rate | Tax | Amount | Origin      |
|--------------------------|-----|-------|------|------|-----|--------|-------------|
| 1 Cont Soil Sp. W.-T 100 |     | 24.58 | Tons |      |     |        | WA-BELLEVUE |
| 2 EVF-P6-Environment 100 |     |       |      |      |     |        | WA-BELLEVUE |
| 3 LINER T SPW-LINER 100  |     | 24.58 | Tons |      |     |        | WA-BELLEVUE |
| 4 RAIL T SPW-RAIL BY 100 |     | 24.58 | Tons |      |     |        | WA-BELLEVUE |
| 5 RENT PER TON-RENT 100  |     | 24.58 | Tons |      |     |        | WA-BELLEVUE |

Driver's Signature



Columbia Ridge  
18177 Cedar Springs Lane  
Arlington, OR, 97812  
Ph: (541) 454-2030

Reprint  
Ticket# 723921

Customer Name SCHNITZER WEST SCHNITZER WEST Carrier 483  
Ticket Date 10/22/2021 Vehicle# 483363 Volume  
Payment Type Credit Account Container 483363  
Manual Ticket# 1032533 Billing # 0002843  
Hauling Ticket# Manifest  
Destination UP/CUST PO  
Profile 116109WA (LF01 - Contained-In Designated Solvent Contaminated Soil)  
Generator 168-SWB BELLEVUE LL LLC SWB BELLEVUE LL, LLC 10605 NE 8TH STREET BELLEVUE WA

| Time                    | Scale     | Operator | Inbound | Gross           | 106280 lb* |
|-------------------------|-----------|----------|---------|-----------------|------------|
| In 10/20/2021 13:11:48  | MANUAL WT | cwalsh3  |         | Tare            | 56120 lb*  |
| Out 10/22/2021 13:11:48 |           | cwalsh3  |         | Net             | 50160 lb   |
|                         |           |          |         | * Manual Weight | Tons 25.08 |

Comments

| Product                  | LD% | Qty   | UOM  | Rate | Tax | Amount | Origin      |
|--------------------------|-----|-------|------|------|-----|--------|-------------|
| 1 Cont Soil Sp. W.-T 100 |     | 25.08 | Tons |      |     |        | WA-BELLEVUE |
| 2 EVF-P6-Environment 100 |     |       |      |      |     |        | WA-BELLEVUE |
| 3 LINER T SPW-LINER 100  |     | 25.08 | Tons |      |     |        | WA-BELLEVUE |
| 4 RAIL T SPW-RAIL BY 100 |     | 25.08 | Tons |      |     |        | WA-BELLEVUE |
| 5 RENT PER TON-RENT 100  |     | 25.08 | Tons |      |     |        | WA-BELLEVUE |

Driver's Signature



Columbia Ridge  
18177 Cedar Springs Lane  
Arlington, OR, 97812  
Ph: (541) 454-2030

Reprint  
Ticket# 723922

Customer Name SCHNITZER WEST SCHNITZER WEST Carrier 483  
Ticket Date 10/22/2021 Vehicle# 483175 Volume  
Payment Type Credit Account Container 483175  
Manual Ticket# 1032263 Billing # 0002843  
Hauling Ticket# Manifest  
Destination UP/CUST PO  
Profile 116109WA (LF01 - Contained-In Designated Solvent Contaminated Soil)  
Generator 168-SWB BELLEVUE LL LLC SWB BELLEVUE LL, LLC 10605 NE 8TH STREET BELLEVUE WA

| Time                    | Scale     | Operator | Inbound | Gross           | 108940 lb* |
|-------------------------|-----------|----------|---------|-----------------|------------|
| In 10/18/2021 13:13:57  | MANUAL WT | cwalsh3  |         | Tare            | 55980 lb*  |
| Out 10/22/2021 13:13:57 |           | cwalsh3  |         | Net             | 52960 lb   |
|                         |           |          |         | * Manual Weight | Tons 26.48 |

Comments

| Product                  | LD% | Qty   | UOM  | Rate | Tax | Amount | Origin      |
|--------------------------|-----|-------|------|------|-----|--------|-------------|
| 1 Cont Soil Sp. W.-T 100 |     | 26.48 | Tons |      |     |        | WA-BELLEVUE |
| 2 EVF-P6-Environment 100 |     |       |      |      |     |        | WA-BELLEVUE |
| 3 LINER T SPW-LINER 100  |     | 26.48 | Tons |      |     |        | WA-BELLEVUE |
| 4 RAIL T SPW-RAIL BY 100 |     | 26.48 | Tons |      |     |        | WA-BELLEVUE |
| 5 RENT PER TON-RENT 100  |     | 26.48 | Tons |      |     |        | WA-BELLEVUE |

Driver's Signature



Columbia Ridge  
18177 Cedar Springs Lane  
Arlington, OR, 97812  
Ph: (541) 454-2030

Reprint  
Ticket# 723923

Customer Name SCHNITZER WEST SCHNITZER WEST Carrier 480  
Ticket Date 10/22/2021 Vehicle# 480503 Volume  
Payment Type Credit Account Container 480503  
Manual Ticket# 1032133 Billing # 0002843  
Hauling Ticket# Manifest  
Destination UP/CUST PO  
Profile 116109WA (LF01 - Contained-In Designated Solvent Contaminated Soil)  
Generator 168-SWB BELLEVUE LL LLC SWB BELLEVUE LL, LLC 10605 NE 8TH STREET BELLEVUE WA

| Time                    | Scale     | Operator | Inbound | Gross           | 107220 lb* |
|-------------------------|-----------|----------|---------|-----------------|------------|
| In 10/16/2021 13:15:14  | MANUAL WT | cwalsh3  |         | Tare            | 54760 lb*  |
| Out 10/22/2021 13:15:14 |           | cwalsh3  |         | Net             | 52460 lb   |
|                         |           |          |         | * Manual Weight | Tons 26.23 |

Comments

| Product                  | LD% | Qty   | UOM  | Rate | Tax | Amount | Origin      |
|--------------------------|-----|-------|------|------|-----|--------|-------------|
| 1 Cont Soil Sp. W.-T 100 |     | 26.23 | Tons |      |     |        | WA-BELLEVUE |
| 2 EVF-P6-Environment 100 |     |       |      |      |     |        | WA-BELLEVUE |
| 3 LINER T SPW-LINER 100  |     | 26.23 | Tons |      |     |        | WA-BELLEVUE |
| 4 RAIL T SPW-RAIL BY 100 |     | 26.23 | Tons |      |     |        | WA-BELLEVUE |
| 5 RENT PER TON-RENT 100  |     | 26.23 | Tons |      |     |        | WA-BELLEVUE |

Driver's Signature



Columbia Ridge  
18177 Cedar Springs Lane  
Arlington, OR, 97812  
Ph: (541) 454-2030

Reprint  
Ticket# 723924

Customer Name SCHNITZER WEST SCHNITZER WEST Carrier 483  
Ticket Date 10/22/2021 Vehicle# 483803 Volume  
Payment Type Credit Account Container 483803  
Manual Ticket# 1032376 Billing # 0002843  
Hauling Ticket# Manifest  
Destination UP/CUST PO  
Profile 116109WA (LF01 - Contained-In Designated Solvent Contaminated Soil)  
Generator 168-SWB BELLEVUE LL LLC SWB BELLEVUE LL, LLC 10605 NE 8TH STREET BELLEVUE WA

| Time                    | Scale     | Operator | Inbound | Gross           | 105240 lb* |
|-------------------------|-----------|----------|---------|-----------------|------------|
| In 10/19/2021 13:17:06  | MANUAL WT | cwalsh3  |         | Tare            | 56640 lb*  |
| Out 10/22/2021 13:17:06 |           | cwalsh3  |         | Net             | 48600 lb   |
|                         |           |          |         | * Manual Weight | Tons 24.30 |

Comments

| Product                  | LD% | Qty   | UOM  | Rate | Tax | Amount | Origin      |
|--------------------------|-----|-------|------|------|-----|--------|-------------|
| 1 Cont Soil Sp. W.-T 100 |     | 24.30 | Tons |      |     |        | WA-BELLEVUE |
| 2 EVF-P6-Environment 100 |     |       |      |      |     |        | WA-BELLEVUE |
| 3 LINER T SPW-LINER 100  |     | 24.30 | Tons |      |     |        | WA-BELLEVUE |
| 4 RAIL T SPW-RAIL BY 100 |     | 24.30 | Tons |      |     |        | WA-BELLEVUE |
| 5 RENT PER TON-RENT 100  |     | 24.30 | Tons |      |     |        | WA-BELLEVUE |

Driver's Signature



Columbia Ridge  
18177 Cedar Springs Lane  
Arlington, OR, 97812  
Ph: (541) 454-2030

Reprint  
Ticket# 723925

Customer Name SCHNITZER WEST SCHNITZER WEST Carrier 483  
Ticket Date 10/22/2021 Vehicle# 483033 Volume  
Payment Type Credit Account Container 483033  
Manual Ticket# 1032372 Billing # 0002843  
Hauling Ticket# Manifest  
Destination UP/CUST PO  
Profile 116109WA (LF01 - Contained-In Designated Solvent Contaminated Soil)  
Generator 168-SWB BELLEVUE LL LLC SWB BELLEVUE LL, LLC 10605 NE 8TH STREET BELLEVUE WA

Time Scale Operator Inbound Gross 105740 lb\*  
In 10/19/2021 13:18:54 MANUAL WT cwalsh3 56520 lb\*  
Out 10/22/2021 13:18:54 cwalsh3 49220 lb  
Net  
\* Manual Weight Tons 24.61

Comments

| Product                  | LD% | Qty   | UOM  | Rate | Tax | Amount | Origin      |
|--------------------------|-----|-------|------|------|-----|--------|-------------|
| 1 Cont Soil Sp. W.-T 100 |     | 24.61 | Tons |      |     |        | WA-BELLEVUE |
| 2 EVF-P6-Environment 100 |     |       |      |      |     |        | WA-BELLEVUE |
| 3 LINER T SPW-LINER 100  |     | 24.61 | Tons |      |     |        | WA-BELLEVUE |
| 4 RAIL T SPW-RAIL BY 100 |     | 24.61 | Tons |      |     |        | WA-BELLEVUE |
| 5 RENT PER TON-RENT 100  |     | 24.61 | Tons |      |     |        | WA-BELLEVUE |

Driver's Signature



Columbia Ridge  
18177 Cedar Springs Lane  
Arlington, OR, 97812  
Ph: (541) 454-2030

Reprint  
Ticket# 723926

Customer Name SCHNITZER WEST SCHNITZER WEST Carrier 480  
Ticket Date 10/22/2021 Vehicle# 480548 Volume  
Payment Type Credit Account Container 480548  
Manual Ticket# 1032370 Billing # 0002843  
Hauling Ticket# Manifest  
Destination UP/CUST PO  
Profile 116109WA (LF01 - Contained-In Designated Solvent Contaminated Soil)  
Generator 168-SWB BELLEVUE LL LLC SWB BELLEVUE LL, LLC 10605 NE 8TH STREET BELLEVUE WA

Time Scale Operator Inbound Gross 106460 lb\*  
In 10/19/2021 13:20:07 MANUAL WT cwalsh3 55440 lb\*  
Out 10/22/2021 13:20:07 cwalsh3 51020 lb  
Net  
\* Manual Weight Tons 25.51

Comments

| Product                  | LD% | Qty   | UOM  | Rate | Tax | Amount | Origin      |
|--------------------------|-----|-------|------|------|-----|--------|-------------|
| 1 Cont Soil Sp. W.-T 100 |     | 25.51 | Tons |      |     |        | WA-BELLEVUE |
| 2 EVF-P6-Environment 100 |     |       |      |      |     |        | WA-BELLEVUE |
| 3 LINER T SPW-LINER 100  |     | 25.51 | Tons |      |     |        | WA-BELLEVUE |
| 4 RAIL T SPW-RAIL BY 100 |     | 25.51 | Tons |      |     |        | WA-BELLEVUE |
| 5 RENT PER TON-RENT 100  |     | 25.51 | Tons |      |     |        | WA-BELLEVUE |

Driver's Signature



Columbia Ridge  
18177 Cedar Springs Lane  
Arlington, OR, 97812  
Ph: (541) 454-2030

Reprint  
Ticket# 723927

Customer Name SCHNITZER WEST SCHNITZER WEST Carrier 483  
Ticket Date 10/22/2021 Vehicle# 483926 Volume  
Payment Type Credit Account Container 483926  
Manual Ticket# 1032282 Billing # 0002843  
Hauling Ticket# Manifest  
Destination UP/CUST PO  
Profile 116109WA (LF01 - Contained-In Designated Solvent Contaminated Soil)  
Generator 168-SWB BELLEVUE LL LLC SWB BELLEVUE LL, LLC 10605 NE 8TH STREET BELLEVUE WA

Time Scale Operator Inbound Gross 109160 lb\*  
In 10/18/2021 13:21:28 MANUAL WT cwalsh3 54340 lb\*  
Out 10/22/2021 13:21:28 cwalsh3 54820 lb  
Net  
\* Manual Weight Tons 27.41

Comments

| Product                  | LD% | Qty   | UOM  | Rate | Tax | Amount | Origin      |
|--------------------------|-----|-------|------|------|-----|--------|-------------|
| 1 Cont Soil Sp. W.-T 100 |     | 27.41 | Tons |      |     |        | WA-BELLEVUE |
| 2 EVF-P6-Environment 100 |     |       |      |      |     |        | WA-BELLEVUE |
| 3 LINER T SPW-LINER 100  |     | 27.41 | Tons |      |     |        | WA-BELLEVUE |
| 4 RAIL T SPW-RAIL BY 100 |     | 27.41 | Tons |      |     |        | WA-BELLEVUE |
| 5 RENT PER TON-RENT 100  |     | 27.41 | Tons |      |     |        | WA-BELLEVUE |

Driver's Signature



Columbia Ridge  
18177 Cedar Springs Lane  
Arlington, OR, 97812  
Ph: (541) 454-2030

Reprint  
Ticket# 723929

Customer Name SCHNITZER WEST SCHNITZER WEST Carrier 483  
Ticket Date 10/22/2021 Vehicle# 483388 Volume  
Payment Type Credit Account Container 483388  
Manual Ticket# 1032373 Billing # 0002843  
Hauling Ticket# Manifest  
Destination UP/CUST PO  
Profile 116109WA (LF01 - Contained-In Designated Solvent Contaminated Soil)  
Generator 168-SWB BELLEVUE LL LLC SWB BELLEVUE LL, LLC 10605 NE 8TH STREET BELLEVUE WA

Time Scale Operator Inbound Gross 102560 lb\*  
In 10/19/2021 13:28:24 MANUAL WT cwalsh3 54680 lb\*  
Out 10/22/2021 13:28:24 cwalsh3 47890 lb  
Net  
\* Manual Weight Tons 23.94

Comments

| Product                  | LD% | Qty   | UOM  | Rate | Tax | Amount | Origin      |
|--------------------------|-----|-------|------|------|-----|--------|-------------|
| 1 Cont Soil Sp. W.-T 100 |     | 23.94 | Tons |      |     |        | WA-BELLEVUE |
| 2 EVF-P6-Environment 100 |     |       |      |      |     |        | WA-BELLEVUE |
| 3 LINER T SPW-LINER 100  |     | 23.94 | Tons |      |     |        | WA-BELLEVUE |
| 4 RAIL T SPW-RAIL BY 100 |     | 23.94 | Tons |      |     |        | WA-BELLEVUE |
| 5 RENT PER TON-RENT 100  |     | 23.94 | Tons |      |     |        | WA-BELLEVUE |

Driver's Signature



Columbia Ridge  
18177 Cedar Springs Lane  
Arlington, OR, 97812  
Ph: (541) 454-2030

Reprint  
Ticket# 723930

Customer Name SCHNITZER WEST SCHNITZER WEST Carrier 483  
Ticket Date 10/22/2021 Vehicle# 483318 Volume  
Payment Type Credit Account Container 483318  
Manual Ticket# 1032266 Billing # 0002843  
Hauling Ticket# Manifest  
Destination UP/CUST PO  
Profile 116109WA (LF01 - Contained-In Designated Solvent Contaminated Soil)  
Generator 168-SWB BELLEVUE LL LLC SWB BELLEVUE LL, LLC 10605 NE 8TH STREET BELLEVUE WA

| Time                    | Scale     | Operator        | Inbound | Gross | 109280 lb* |
|-------------------------|-----------|-----------------|---------|-------|------------|
| In 10/18/2021 13:30:10  | MANUAL WT | cwalsh3         |         | Tare  | 56240 lb*  |
| Out 10/22/2021 13:30:10 |           | cwalsh3         |         | Net   | 53040 lb   |
|                         |           | * Manual Weight |         | Tons  | 26.52      |

Comments

| Product                  | LD% | Qty   | UOM  | Rate | Tax | Amount | Origin      |
|--------------------------|-----|-------|------|------|-----|--------|-------------|
| 1 Cont Soil Sp. W.-T 100 |     | 26.52 | Tons |      |     |        | WA-BELLEVUE |
| 2 EVF-P6-Environment 100 |     |       |      |      |     |        | WA-BELLEVUE |
| 3 LINER T SPW-LINER 100  |     | 26.52 | Tons |      |     |        | WA-BELLEVUE |
| 4 RAIL T SPW-RAIL BY 100 |     | 26.52 | Tons |      |     |        | WA-BELLEVUE |
| 5 RENT PER TON-RENT 100  |     | 26.52 | Tons |      |     |        | WA-BELLEVUE |

Driver's Signature



Columbia Ridge  
18177 Cedar Springs Lane  
Arlington, OR, 97812  
Ph: (541) 454-2030

Reprint  
Ticket# 723931

Customer Name SCHNITZER WEST SCHNITZER WEST Carrier 483  
Ticket Date 10/22/2021 Vehicle# 483959 Volume  
Payment Type Credit Account Container 483959  
Manual Ticket# 1032377 Billing # 0002843  
Hauling Ticket# Manifest  
Destination UP/CUST PO  
Profile 116109WA (LF01 - Contained-In Designated Solvent Contaminated Soil)  
Generator 168-SWB BELLEVUE LL LLC SWB BELLEVUE LL, LLC 10605 NE 8TH STREET BELLEVUE WA

| Time                    | Scale     | Operator        | Inbound | Gross | 106180 lb* |
|-------------------------|-----------|-----------------|---------|-------|------------|
| In 10/19/2021 13:32:00  | MANUAL WT | cwalsh3         |         | Tare  | 57020 lb*  |
| Out 10/22/2021 13:32:00 |           | cwalsh3         |         | Net   | 49160 lb   |
|                         |           | * Manual Weight |         | Tons  | 24.58      |

Comments

| Product                  | LD% | Qty   | UOM  | Rate | Tax | Amount | Origin      |
|--------------------------|-----|-------|------|------|-----|--------|-------------|
| 1 Cont Soil Sp. W.-T 100 |     | 24.58 | Tons |      |     |        | WA-BELLEVUE |
| 2 EVF-P6-Environment 100 |     |       |      |      |     |        | WA-BELLEVUE |
| 3 LINER T SPW-LINER 100  |     | 24.58 | Tons |      |     |        | WA-BELLEVUE |
| 4 RAIL T SPW-RAIL BY 100 |     | 24.58 | Tons |      |     |        | WA-BELLEVUE |
| 5 RENT PER TON-RENT 100  |     | 24.58 | Tons |      |     |        | WA-BELLEVUE |

Driver's Signature



Columbia Ridge  
18177 Cedar Springs Lane  
Arlington, OR, 97812  
Ph: (541) 454-2030

Reprint  
Ticket# 723932

Customer Name SCHNITZER WEST SCHNITZER WEST Carrier 483  
Ticket Date 10/22/2021 Vehicle# 483008 Volume  
Payment Type Credit Account Container 483008  
Manual Ticket# 1032644 Billing # 0002843  
Hauling Ticket# Manifest  
Destination UP/CUST PO  
Profile 116109WA (LF01 - Contained-In Designated Solvent Contaminated Soil)  
Generator 168-SWB BELLEVUE LL LLC SWB BELLEVUE LL, LLC 10605 NE 8TH STREET BELLEVUE WA

| Time                    | Scale     | Operator        | Inbound | Gross | 109300 lb* |
|-------------------------|-----------|-----------------|---------|-------|------------|
| In 10/21/2021 13:33:27  | MANUAL WT | cwalsh3         |         | Tare  | 55820 lb*  |
| Out 10/22/2021 13:33:27 |           | cwalsh3         |         | Net   | 53480 lb   |
|                         |           | * Manual Weight |         | Tons  | 26.74      |

Comments

| Product                  | LD% | Qty   | UOM  | Rate | Tax | Amount | Origin      |
|--------------------------|-----|-------|------|------|-----|--------|-------------|
| 1 Cont Soil Sp. W.-T 100 |     | 26.74 | Tons |      |     |        | WA-BELLEVUE |
| 2 EVF-P6-Environment 100 |     |       |      |      |     |        | WA-BELLEVUE |
| 3 LINER T SPW-LINER 100  |     | 26.74 | Tons |      |     |        | WA-BELLEVUE |
| 4 RAIL T SPW-RAIL BY 100 |     | 26.74 | Tons |      |     |        | WA-BELLEVUE |
| 5 RENT PER TON-RENT 100  |     | 26.74 | Tons |      |     |        | WA-BELLEVUE |

Driver's Signature



Columbia Ridge  
18177 Cedar Springs Lane  
Arlington, OR, 97812  
Ph: (541) 454-2030

Reprint  
Ticket# 723933

Customer Name SCHNITZER WEST SCHNITZER WEST Carrier 483  
Ticket Date 10/24/2021 Vehicle# 483113 Volume  
Payment Type Credit Account Container 483113  
Manual Ticket# 1032645 Billing # 0002843  
Hauling Ticket# Manifest  
Destination UP/CUST PO  
Profile 116109WA (LF01 - Contained-In Designated Solvent Contaminated Soil)  
Generator 168-SWB BELLEVUE LL LLC SWB BELLEVUE LL, LLC 10605 NE 8TH STREET BELLEVUE WA

| Time                    | Scale     | Operator        | Inbound | Gross | 108840 lb* |
|-------------------------|-----------|-----------------|---------|-------|------------|
| In 10/21/2021 13:35:19  | MANUAL WT | cwalsh3         |         | Tare  | 55820 lb*  |
| Out 10/24/2021 13:35:19 |           | cwalsh3         |         | Net   | 53020 lb   |
|                         |           | * Manual Weight |         | Tons  | 26.51      |

Comments

| Product                  | LD% | Qty   | UOM  | Rate | Tax | Amount | Origin      |
|--------------------------|-----|-------|------|------|-----|--------|-------------|
| 1 Cont Soil Sp. W.-T 100 |     | 26.51 | Tons |      |     |        | WA-BELLEVUE |
| 2 EVF-P6-Environment 100 |     |       |      |      |     |        | WA-BELLEVUE |
| 3 LINER T SPW-LINER 100  |     | 26.51 | Tons |      |     |        | WA-BELLEVUE |
| 4 RAIL T SPW-RAIL BY 100 |     | 26.51 | Tons |      |     |        | WA-BELLEVUE |
| 5 RENT PER TON-RENT 100  |     | 26.51 | Tons |      |     |        | WA-BELLEVUE |

Driver's Signature





Columbia Ridge  
18177 Cedar Springs Lane  
Arlington, OR, 97812  
Ph: (541) 454-2030

Reprint  
Ticket# 723935

Customer Name SCHNITZER WEST SCHNITZER WEST Carrier 483  
Ticket Date 10/24/2021 Vehicle# 483645 Volume  
Payment Type Credit Account Container 483645  
Manual Ticket# 1032647 Billing # 0002843  
Hauling Ticket# Manifest  
Destination UP/CUST PO  
Profile 116109WA (LF01 - Contained-In Designated Solvent Contaminated Soil)  
Generator 168-SWB BELLEVUE LL LLC SWB BELLEVUE LL, LLC 10605 NE 8TH STREET BELLEVUE WA

| Time                    | Scale     | Operator | Inbound | Gross           | 106700 lb* |
|-------------------------|-----------|----------|---------|-----------------|------------|
| In 10/21/2021 13:37:10  | MANUAL WT | cwalsh3  |         | Tare            | 55640 lb*  |
| Out 10/24/2021 13:37:10 |           | cwalsh3  |         | Net             | 51060 lb   |
| Comments                |           |          |         | * Manual Weight | Tons 25.53 |

| Product                  | LD% | Qty   | UOM  | Rate | Tax | Amount | Origin      |
|--------------------------|-----|-------|------|------|-----|--------|-------------|
| 1 Cont Soil Sp. W.-T 100 |     | 25.53 | Tons |      |     |        | WA-BELLEVUE |
| 2 EVF-P6-Environment 100 |     |       |      |      |     |        | WA-BELLEVUE |
| 3 LINER T SPW-LINER 100  |     | 25.53 | Tons |      |     |        | WA-BELLEVUE |
| 4 RAIL T SPW-RAIL BY 100 |     | 25.53 | Tons |      |     |        | WA-BELLEVUE |
| 5 RENT PER TON-RENT 100  |     | 25.53 | Tons |      |     |        | WA-BELLEVUE |

Driver's Signature



Columbia Ridge  
18177 Cedar Springs Lane  
Arlington, OR, 97812  
Ph: (541) 454-2030

Reprint  
Ticket# 723936

Customer Name SCHNITZER WEST SCHNITZER WEST Carrier 483  
Ticket Date 10/24/2021 Vehicle# 483366 Volume  
Payment Type Credit Account Container 483366  
Manual Ticket# 1032647 Billing # 0002843  
Hauling Ticket# Manifest  
Destination UP/CUST PO  
Profile 116109WA (LF01 - Contained-In Designated Solvent Contaminated Soil)  
Generator 168-SWB BELLEVUE LL LLC SWB BELLEVUE LL, LLC 10605 NE 8TH STREET BELLEVUE WA

| Time                    | Scale     | Operator | Inbound | Gross           | 104600 lb* |
|-------------------------|-----------|----------|---------|-----------------|------------|
| In 10/21/2021 13:39:07  | MANUAL WT | cwalsh3  |         | Tare            | 54340 lb*  |
| Out 10/24/2021 13:39:07 |           | cwalsh3  |         | Net             | 50260 lb   |
| Comments                |           |          |         | * Manual Weight | Tons 25.13 |

| Product                  | LD% | Qty   | UOM  | Rate | Tax | Amount | Origin      |
|--------------------------|-----|-------|------|------|-----|--------|-------------|
| 1 Cont Soil Sp. W.-T 100 |     | 25.13 | Tons |      |     |        | WA-BELLEVUE |
| 2 EVF-P6-Environment 100 |     |       |      |      |     |        | WA-BELLEVUE |
| 3 LINER T SPW-LINER 100  |     | 25.13 | Tons |      |     |        | WA-BELLEVUE |
| 4 RAIL T SPW-RAIL BY 100 |     | 25.13 | Tons |      |     |        | WA-BELLEVUE |
| 5 RENT PER TON-RENT 100  |     | 25.13 | Tons |      |     |        | WA-BELLEVUE |

Driver's Signature



Columbia Ridge  
18177 Cedar Springs Lane  
Arlington, OR, 97812  
Ph: (541) 454-2030

Reprint  
Ticket# 724090

Customer Name SCHNITZER WEST SCHNITZER WEST Carrier 480  
Ticket Date 10/26/2021 Vehicle# 480606 Volume  
Payment Type Credit Account Container 480606  
Manual Ticket# 1032837 Billing # 0002843  
Hauling Ticket# Manifest  
Destination UP/CUST PO  
Profile 116109WA (LF01 - Contained-In Designated Solvent Contaminated Soil)  
Generator 168-SWB BELLEVUE LL LLC SWB BELLEVUE LL, LLC 10605 NE 8TH STREET BELLEVUE WA

| Time                    | Scale     | Operator | Inbound | Gross           | 108360 lb* |
|-------------------------|-----------|----------|---------|-----------------|------------|
| In 10/25/2021 07:33:46  | MANUAL WT | cwalsh3  |         | Tare            | 56940 lb*  |
| Out 10/26/2021 07:33:46 |           | cwalsh3  |         | Net             | 51420 lb   |
| Comments                |           |          |         | * Manual Weight | Tons 25.71 |

| Product                  | LD% | Qty   | UOM  | Rate | Tax | Amount | Origin      |
|--------------------------|-----|-------|------|------|-----|--------|-------------|
| 1 Cont Soil Sp. W.-T 100 |     | 25.71 | Tons |      |     |        | WA-BELLEVUE |
| 2 EVF-P6-Environment 100 |     |       |      |      |     |        | WA-BELLEVUE |
| 3 LINER T SPW-LINER 100  |     | 25.71 | Tons |      |     |        | WA-BELLEVUE |
| 4 RAIL T SPW-RAIL BY 100 |     | 25.71 | Tons |      |     |        | WA-BELLEVUE |
| 5 RENT PER TON-RENT 100  |     | 25.71 | Tons |      |     |        | WA-BELLEVUE |

Driver's Signature



Columbia Ridge  
18177 Cedar Springs Lane  
Arlington, OR, 97812  
Ph: (541) 454-2030

Reprint  
Ticket# 724091

Customer Name SCHNITZER WEST SCHNITZER WEST Carrier 483  
Ticket Date 10/22/2021 Vehicle# 483829 Volume  
Payment Type Credit Account Container 483829  
Manual Ticket# 1032145 Billing # 0002843  
Hauling Ticket# Manifest  
Destination UP/CUST PO  
Profile 116109WA (LF01 - Contained-In Designated Solvent Contaminated Soil)  
Generator 168-SWB BELLEVUE LL LLC SWB BELLEVUE LL, LLC 10605 NE 8TH STREET BELLEVUE WA

| Time                    | Scale     | Operator | Inbound | Gross           | 108680 lb* |
|-------------------------|-----------|----------|---------|-----------------|------------|
| In 10/16/2021 07:35:32  | MANUAL WT | cwalsh3  |         | Tare            | 56160 lb*  |
| Out 10/22/2021 07:35:32 |           | cwalsh3  |         | Net             | 52520 lb   |
| Comments                |           |          |         | * Manual Weight | Tons 26.26 |

| Product                  | LD% | Qty   | UOM  | Rate | Tax | Amount | Origin      |
|--------------------------|-----|-------|------|------|-----|--------|-------------|
| 1 Cont Soil Sp. W.-T 100 |     | 26.26 | Tons |      |     |        | WA-BELLEVUE |
| 2 EVF-P6-Environment 100 |     |       |      |      |     |        | WA-BELLEVUE |
| 3 LINER T SPW-LINER 100  |     | 26.26 | Tons |      |     |        | WA-BELLEVUE |
| 4 RAIL T SPW-RAIL BY 100 |     | 26.26 | Tons |      |     |        | WA-BELLEVUE |
| 5 RENT PER TON-RENT 100  |     | 26.26 | Tons |      |     |        | WA-BELLEVUE |

Driver's Signature



Columbia Ridge  
18177 Cedar Springs Lane  
Arlington, OR, 97812  
Ph: (541) 454-2030

Reprint  
Ticket# 724092

Customer Name SCHNITZER WEST SCHNITZER WEST Carrier 483  
Ticket Date 10/22/2021 Vehicle# 483027 Volume  
Payment Type Credit Account Container 483027  
Manual Ticket# 1032134 Billing # 0002843  
Hauling Ticket# Manifest  
Destination UP/CUST PO  
Profile 116109WA (LF01 - Contained-In Designated Solvent Contaminated Soil)  
Generator 168-SWB BELLEVUE LL LLC SWB BELLEVUE LL, LLC 10605 NE 8TH STREET BELLEVUE WA

| Time                    | Scale     | Operator        | Inbound | Gross | 111160 lb* |
|-------------------------|-----------|-----------------|---------|-------|------------|
| In 10/16/2021 07:37:01  | MANUAL WT | cwalsh3         |         | Tare  | 57080 lb*  |
| Out 10/22/2021 07:37:01 |           | cwalsh3         |         | Net   | 54080 lb   |
|                         |           | * Manual Weight |         | Tons  | 27.04      |

Comments

| Product                  | LD% | Qty   | UOM  | Rate | Tax | Amount | Origin      |
|--------------------------|-----|-------|------|------|-----|--------|-------------|
| 1 Cont Soil Sp. W.-T 100 |     | 27.04 | Tons |      |     |        | WA-BELLEVUE |
| 2 EVF-P6-Environment 100 |     |       |      |      |     |        | WA-BELLEVUE |
| 3 LINER T SPW-LINER 100  |     | 27.04 | Tons |      |     |        | WA-BELLEVUE |
| 4 RAIL T SPW-RAIL BY 100 |     | 27.04 | Tons |      |     |        | WA-BELLEVUE |
| 5 RENT PER TON-RENT 100  |     | 27.04 | Tons |      |     |        | WA-BELLEVUE |

Driver's Signature



Columbia Ridge  
18177 Cedar Springs Lane  
Arlington, OR, 97812  
Ph: (541) 454-2030

Reprint  
Ticket# 724135

Customer Name SCHNITZER WEST SCHNITZER WEST Carrier 483  
Ticket Date 10/19/2021 Vehicle# 483264 Volume  
Payment Type Credit Account Container 483264  
Manual Ticket# 1031881 Billing # 0002843  
Hauling Ticket# Manifest  
Destination UP/CUST PO  
Profile 116109WA (LF01 - Contained-In Designated Solvent Contaminated Soil)  
Generator 168-SWB BELLEVUE LL LLC SWB BELLEVUE LL, LLC 10605 NE 8TH STREET BELLEVUE WA

| Time                    | Scale     | Operator        | Inbound | Gross | 103980 lb* |
|-------------------------|-----------|-----------------|---------|-------|------------|
| In 10/14/2021 09:13:23  | MANUAL WT | cwalsh3         |         | Tare  | 55160 lb*  |
| Out 10/19/2021 09:13:23 |           | cwalsh3         |         | Net   | 48820 lb   |
|                         |           | * Manual Weight |         | Tons  | 24.41      |

Comments

| Product                  | LD% | Qty   | UOM  | Rate | Tax | Amount | Origin      |
|--------------------------|-----|-------|------|------|-----|--------|-------------|
| 1 Cont Soil Sp. W.-T 100 |     | 24.41 | Tons |      |     |        | WA-BELLEVUE |
| 2 EVF-P6-Environment 100 |     |       |      |      |     |        | WA-BELLEVUE |
| 3 LINER T SPW-LINER 100  |     | 24.41 | Tons |      |     |        | WA-BELLEVUE |
| 4 RAIL T SPW-RAIL BY 100 |     | 24.41 | Tons |      |     |        | WA-BELLEVUE |
| 5 RENT PER TON-RENT 100  |     | 24.41 | Tons |      |     |        | WA-BELLEVUE |

Driver's Signature



Columbia Ridge  
18177 Cedar Springs Lane  
Arlington, OR, 97812  
Ph: (541) 454-2030

Reprint  
Ticket# 724136

Customer Name SCHNITZER WEST SCHNITZER WEST Carrier 483  
Ticket Date 10/19/2021 Vehicle# 483370 Volume  
Payment Type Credit Account Container 483370  
Manual Ticket# 1031883 Billing # 0002843  
Hauling Ticket# Manifest  
Destination UP/CUST PO  
Profile 116109WA (LF01 - Contained-In Designated Solvent Contaminated Soil)  
Generator 168-SWB BELLEVUE LL LLC SWB BELLEVUE LL, LLC 10605 NE 8TH STREET BELLEVUE WA

| Time                    | Scale     | Operator        | Inbound | Gross | 100380 lb* |
|-------------------------|-----------|-----------------|---------|-------|------------|
| In 10/14/2021 09:14:32  | MANUAL WT | cwalsh3         |         | Tare  | 53940 lb*  |
| Out 10/19/2021 09:14:32 |           | cwalsh3         |         | Net   | 46440 lb   |
|                         |           | * Manual Weight |         | Tons  | 23.22      |

Comments

| Product                  | LD% | Qty   | UOM  | Rate | Tax | Amount | Origin      |
|--------------------------|-----|-------|------|------|-----|--------|-------------|
| 1 Cont Soil Sp. W.-T 100 |     | 23.22 | Tons |      |     |        | WA-BELLEVUE |
| 2 EVF-P6-Environment 100 |     |       |      |      |     |        | WA-BELLEVUE |
| 3 LINER T SPW-LINER 100  |     | 23.22 | Tons |      |     |        | WA-BELLEVUE |
| 4 RAIL T SPW-RAIL BY 100 |     | 23.22 | Tons |      |     |        | WA-BELLEVUE |
| 5 RENT PER TON-RENT 100  |     | 23.22 | Tons |      |     |        | WA-BELLEVUE |

Driver's Signature



Columbia Ridge  
18177 Cedar Springs Lane  
Arlington, OR, 97812  
Ph: (541) 454-2030

Reprint  
Ticket# 724138

Customer Name SCHNITZER WEST SCHNITZER WEST Carrier 483  
Ticket Date 10/19/2021 Vehicle# 483584 Volume  
Payment Type Credit Account Container 483584  
Manual Ticket# 1031882 Billing # 0002843  
Hauling Ticket# Manifest  
Destination UP/CUST PO  
Profile 116109WA (LF01 - Contained-In Designated Solvent Contaminated Soil)  
Generator 168-SWB BELLEVUE LL LLC SWB BELLEVUE LL, LLC 10605 NE 8TH STREET BELLEVUE WA

| Time                    | Scale     | Operator        | Inbound | Gross | 101650 lb* |
|-------------------------|-----------|-----------------|---------|-------|------------|
| In 10/14/2021 09:15:30  | MANUAL WT | cwalsh3         |         | Tare  | 55100 lb*  |
| Out 10/19/2021 09:15:30 |           | cwalsh3         |         | Net   | 46550 lb   |
|                         |           | * Manual Weight |         | Tons  | 23.28      |

Comments

| Product                  | LD% | Qty   | UOM  | Rate | Tax | Amount | Origin      |
|--------------------------|-----|-------|------|------|-----|--------|-------------|
| 1 Cont Soil Sp. W.-T 100 |     | 23.28 | Tons |      |     |        | WA-BELLEVUE |
| 2 EVF-P6-Environment 100 |     |       |      |      |     |        | WA-BELLEVUE |
| 3 LINER T SPW-LINER 100  |     | 23.28 | Tons |      |     |        | WA-BELLEVUE |
| 4 RAIL T SPW-RAIL BY 100 |     | 23.28 | Tons |      |     |        | WA-BELLEVUE |
| 5 RENT PER TON-RENT 100  |     | 23.28 | Tons |      |     |        | WA-BELLEVUE |

Driver's Signature



Columbia Ridge  
18177 Cedar Springs Lane  
Arlington, OR, 97812  
Ph: (541) 454-2030

Reprint  
Ticket# 724139

Customer Name SCHNITZER WEST SCHNITZER WEST Carrier 483  
Ticket Date 10/19/2021 Vehicle# 483349 Volume  
Payment Type Credit Account Container 483349  
Manual Ticket# 1032028 Billing # 0002843  
Hauling Ticket# Manifest  
Destination UP/CUST PO  
Profile 116109WA (LF01 - Contained-In Designated Solvent Contaminated Soil)  
Generator 168-SWB BELLEVUE LL LLC SWB BELLEVUE LL, LLC 10605 NE 8TH STREET BELLEVUE WA

| Time                    | Scale     | Operator        | Inbound | Gross | 104260 lb* |
|-------------------------|-----------|-----------------|---------|-------|------------|
| In 10/15/2021 09:16:35  | MANUAL WT | cwalsh3         |         | Tare  | 50480 lb*  |
| Out 10/19/2021 09:16:35 |           | cwalsh3         |         | Net   | 53780 lb   |
|                         |           | * Manual Weight |         | Tons  | 26.89      |

Comments

| Product                  | LD% | Qty   | UOM  | Rate | Tax | Amount | Origin      |
|--------------------------|-----|-------|------|------|-----|--------|-------------|
| 1 Cont Soil Sp. W.-T 100 |     | 26.89 | Tons |      |     |        | WA-BELLEVUE |
| 2 EVF-P6-Environment 100 |     |       |      |      |     |        | WA-BELLEVUE |
| 3 LINER T SPW-LINER 100  |     | 26.89 | Tons |      |     |        | WA-BELLEVUE |
| 4 RAIL T SPW-RAIL BY 100 |     | 26.89 | Tons |      |     |        | WA-BELLEVUE |
| 5 RENT PER TON-RENT 100  |     | 26.89 | Tons |      |     |        | WA-BELLEVUE |

Driver's Signature



Columbia Ridge  
18177 Cedar Springs Lane  
Arlington, OR, 97812  
Ph: (541) 454-2030

Reprint  
Ticket# 724140

Customer Name SCHNITZER WEST SCHNITZER WEST Carrier 200  
Ticket Date 10/19/2021 Vehicle# 200052 Volume  
Payment Type Credit Account Container 200052  
Manual Ticket# 1032129 Billing # 0002843  
Hauling Ticket# Manifest  
Destination UP/CUST PO  
Profile 116109WA (LF01 - Contained-In Designated Solvent Contaminated Soil)  
Generator 168-SWB BELLEVUE LL LLC SWB BELLEVUE LL, LLC 10605 NE 8TH STREET BELLEVUE WA

| Time                    | Scale     | Operator        | Inbound | Gross | 95720 lb* |
|-------------------------|-----------|-----------------|---------|-------|-----------|
| In 10/16/2021 09:17:34  | MANUAL WT | cwalsh3         |         | Tare  | 48440 lb* |
| Out 10/19/2021 09:17:34 |           | cwalsh3         |         | Net   | 47280 lb  |
|                         |           | * Manual Weight |         | Tons  | 23.64     |

Comments

| Product                  | LD% | Qty   | UOM  | Rate | Tax | Amount | Origin      |
|--------------------------|-----|-------|------|------|-----|--------|-------------|
| 1 Cont Soil Sp. W.-T 100 |     | 23.64 | Tons |      |     |        | WA-BELLEVUE |
| 2 EVF-P6-Environment 100 |     |       |      |      |     |        | WA-BELLEVUE |
| 3 LINER T SPW-LINER 100  |     | 23.64 | Tons |      |     |        | WA-BELLEVUE |
| 4 RAIL T SPW-RAIL BY 100 |     | 23.64 | Tons |      |     |        | WA-BELLEVUE |
| 5 RENT PER TON-RENT 100  |     | 23.64 | Tons |      |     |        | WA-BELLEVUE |

Driver's Signature



Columbia Ridge  
18177 Cedar Springs Lane  
Arlington, OR, 97812  
Ph: (541) 454-2030

Reprint  
Ticket# 724141

Customer Name SCHNITZER WEST SCHNITZER WEST Carrier 200  
Ticket Date 10/19/2021 Vehicle# 200178 Volume  
Payment Type Credit Account Container 200178  
Manual Ticket# 1032131 Billing # 0002843  
Hauling Ticket# Manifest  
Destination UP/CUST PO  
Profile 116109WA (LF01 - Contained-In Designated Solvent Contaminated Soil)  
Generator 168-SWB BELLEVUE LL LLC SWB BELLEVUE LL, LLC 10605 NE 8TH STREET BELLEVUE WA

| Time                    | Scale     | Operator        | Inbound | Gross | 94960 lb* |
|-------------------------|-----------|-----------------|---------|-------|-----------|
| In 10/16/2021 09:18:32  | MANUAL WT | cwalsh3         |         | Tare  | 46920 lb* |
| Out 10/19/2021 09:18:32 |           | cwalsh3         |         | Net   | 48040 lb  |
|                         |           | * Manual Weight |         | Tons  | 24.02     |

Comments

| Product                  | LD% | Qty   | UOM  | Rate | Tax | Amount | Origin      |
|--------------------------|-----|-------|------|------|-----|--------|-------------|
| 1 Cont Soil Sp. W.-T 100 |     | 24.02 | Tons |      |     |        | WA-BELLEVUE |
| 2 EVF-P6-Environment 100 |     |       |      |      |     |        | WA-BELLEVUE |
| 3 LINER T SPW-LINER 100  |     | 24.02 | Tons |      |     |        | WA-BELLEVUE |
| 4 RAIL T SPW-RAIL BY 100 |     | 24.02 | Tons |      |     |        | WA-BELLEVUE |
| 5 RENT PER TON-RENT 100  |     | 24.02 | Tons |      |     |        | WA-BELLEVUE |

Driver's Signature



Columbia Ridge  
18177 Cedar Springs Lane  
Arlington, OR, 97812  
Ph: (541) 454-2030

Reprint  
Ticket# 724143

Customer Name SCHNITZER WEST SCHNITZER WEST Carrier 200  
Ticket Date 10/19/2021 Vehicle# 200215 Volume  
Payment Type Credit Account Container 200215  
Manual Ticket# 1032132 Billing # 0002843  
Hauling Ticket# Manifest  
Destination UP/CUST PO  
Profile 116109WA (LF01 - Contained-In Designated Solvent Contaminated Soil)  
Generator 168-SWB BELLEVUE LL LLC SWB BELLEVUE LL, LLC 10605 NE 8TH STREET BELLEVUE WA

| Time                    | Scale     | Operator        | Inbound | Gross | 95820 lb* |
|-------------------------|-----------|-----------------|---------|-------|-----------|
| In 10/16/2021 09:19:40  | MANUAL WT | cwalsh3         |         | Tare  | 47680 lb* |
| Out 10/19/2021 09:19:40 |           | cwalsh3         |         | Net   | 48140 lb  |
|                         |           | * Manual Weight |         | Tons  | 24.07     |

Comments

| Product                  | LD% | Qty   | UOM  | Rate | Tax | Amount | Origin      |
|--------------------------|-----|-------|------|------|-----|--------|-------------|
| 1 Cont Soil Sp. W.-T 100 |     | 24.07 | Tons |      |     |        | WA-BELLEVUE |
| 2 EVF-P6-Environment 100 |     |       |      |      |     |        | WA-BELLEVUE |
| 3 LINER T SPW-LINER 100  |     | 24.07 | Tons |      |     |        | WA-BELLEVUE |
| 4 RAIL T SPW-RAIL BY 100 |     | 24.07 | Tons |      |     |        | WA-BELLEVUE |
| 5 RENT PER TON-RENT 100  |     | 24.07 | Tons |      |     |        | WA-BELLEVUE |

Driver's Signature



Columbia Ridge  
18177 Cedar Springs Lane  
Arlington, OR, 97812  
Ph: (541) 454-2030

Reprint  
Ticket# 724144

Customer Name SCHNITZER WEST SCHNITZER WEST Carrier 483  
Ticket Date 10/19/2021 Vehicle# 483127 Volume  
Payment Type Credit Account Container 483127  
Manual Ticket# 1032136 Billing # 0002843  
Hauling Ticket# Manifest  
Destination UP/CUST PO  
Profile 116109WA (LF01 - Contained-In Designated Solvent Contaminated Soil)  
Generator 168-SWB BELLEVUE LL LLC SWB BELLEVUE LL, LLC 10605 NE 8TH STREET BELLEVUE WA

| Time                    | Scale     | Operator | Inbound | Gross           | 111120 lb* |
|-------------------------|-----------|----------|---------|-----------------|------------|
| In 10/16/2021 09:20:41  | MANUAL WT | cwalsh3  |         | Tare            | 55880 lb*  |
| Out 10/19/2021 09:20:41 |           | cwalsh3  |         | Net             | 55240 lb   |
| Comments                |           |          |         | * Manual Weight | Tons 27.62 |

| Product                  | LD% | Qty   | UOM  | Rate | Tax | Amount | Origin      |
|--------------------------|-----|-------|------|------|-----|--------|-------------|
| 1 Cont Soil Sp. W.-T 100 |     | 27.62 | Tons |      |     |        | WA-BELLEVUE |
| 2 EVF-P6-Environment 100 |     |       |      |      |     |        | WA-BELLEVUE |
| 3 LINER T SPW-LINER 100  |     | 27.62 | Tons |      |     |        | WA-BELLEVUE |
| 4 RAIL T SPW-RAIL BY 100 |     | 27.62 | Tons |      |     |        | WA-BELLEVUE |
| 5 RENT PER TON-RENT 100  |     | 27.62 | Tons |      |     |        | WA-BELLEVUE |

Driver's Signature



Columbia Ridge  
18177 Cedar Springs Lane  
Arlington, OR, 97812  
Ph: (541) 454-2030

Reprint  
Ticket# 724146

Customer Name SCHNITZER WEST SCHNITZER WEST Carrier 200  
Ticket Date 10/19/2021 Vehicle# 200032 Volume  
Payment Type Credit Account Container 200032  
Manual Ticket# 1032250 Billing # 0002843  
Hauling Ticket# Manifest  
Destination UP/CUST PO  
Profile 116109WA (LF01 - Contained-In Designated Solvent Contaminated Soil)  
Generator 168-SWB BELLEVUE LL LLC SWB BELLEVUE LL, LLC 10605 NE 8TH STREET BELLEVUE WA

| Time                    | Scale     | Operator | Inbound | Gross           | 94680 lb*  |
|-------------------------|-----------|----------|---------|-----------------|------------|
| In 10/18/2021 09:21:42  | MANUAL WT | cwalsh3  |         | Tare            | 47540 lb*  |
| Out 10/19/2021 09:21:42 |           | cwalsh3  |         | Net             | 47140 lb   |
| Comments                |           |          |         | * Manual Weight | Tons 23.57 |

| Product                  | LD% | Qty   | UOM  | Rate | Tax | Amount | Origin      |
|--------------------------|-----|-------|------|------|-----|--------|-------------|
| 1 Cont Soil Sp. W.-T 100 |     | 23.57 | Tons |      |     |        | WA-BELLEVUE |
| 2 EVF-P6-Environment 100 |     |       |      |      |     |        | WA-BELLEVUE |
| 3 LINER T SPW-LINER 100  |     | 23.57 | Tons |      |     |        | WA-BELLEVUE |
| 4 RAIL T SPW-RAIL BY 100 |     | 23.57 | Tons |      |     |        | WA-BELLEVUE |
| 5 RENT PER TON-RENT 100  |     | 23.57 | Tons |      |     |        | WA-BELLEVUE |

Driver's Signature



Columbia Ridge  
18177 Cedar Springs Lane  
Arlington, OR, 97812  
Ph: (541) 454-2030

Reprint  
Ticket# 724147

Customer Name SCHNITZER WEST SCHNITZER WEST Carrier 200  
Ticket Date 10/19/2021 Vehicle# 200059 Volume  
Payment Type Credit Account Container 200059  
Manual Ticket# 1032251 Billing # 0002843  
Hauling Ticket# Manifest  
Destination UP/CUST PO  
Profile 116109WA (LF01 - Contained-In Designated Solvent Contaminated Soil)  
Generator 168-SWB BELLEVUE LL LLC SWB BELLEVUE LL, LLC 10605 NE 8TH STREET BELLEVUE WA

| Time                    | Scale     | Operator | Inbound | Gross           | 96140 lb*  |
|-------------------------|-----------|----------|---------|-----------------|------------|
| In 10/18/2021 09:22:49  | MANUAL WT | cwalsh3  |         | Tare            | 47920 lb*  |
| Out 10/19/2021 09:22:49 |           | cwalsh3  |         | Net             | 48220 lb   |
| Comments                |           |          |         | * Manual Weight | Tons 24.11 |

| Product                  | LD% | Qty   | UOM  | Rate | Tax | Amount | Origin      |
|--------------------------|-----|-------|------|------|-----|--------|-------------|
| 1 Cont Soil Sp. W.-T 100 |     | 24.11 | Tons |      |     |        | WA-BELLEVUE |
| 2 EVF-P6-Environment 100 |     |       |      |      |     |        | WA-BELLEVUE |
| 3 LINER T SPW-LINER 100  |     | 24.11 | Tons |      |     |        | WA-BELLEVUE |
| 4 RAIL T SPW-RAIL BY 100 |     | 24.11 | Tons |      |     |        | WA-BELLEVUE |
| 5 RENT PER TON-RENT 100  |     | 24.11 | Tons |      |     |        | WA-BELLEVUE |

Driver's Signature



Columbia Ridge  
18177 Cedar Springs Lane  
Arlington, OR, 97812  
Ph: (541) 454-2030

Reprint  
Ticket# 724148

Customer Name SCHNITZER WEST SCHNITZER WEST Carrier 200  
Ticket Date 10/19/2021 Vehicle# 200123 Volume  
Payment Type Credit Account Container 200123  
Manual Ticket# 1032252 Billing # 0002843  
Hauling Ticket# Manifest  
Destination UP/CUST PO  
Profile 116109WA (LF01 - Contained-In Designated Solvent Contaminated Soil)  
Generator 168-SWB BELLEVUE LL LLC SWB BELLEVUE LL, LLC 10605 NE 8TH STREET BELLEVUE WA

| Time                    | Scale     | Operator | Inbound | Gross           | 93660 lb*  |
|-------------------------|-----------|----------|---------|-----------------|------------|
| In 10/18/2021 09:23:49  | MANUAL WT | cwalsh3  |         | Tare            | 46780 lb*  |
| Out 10/19/2021 09:23:49 |           | cwalsh3  |         | Net             | 46890 lb   |
| Comments                |           |          |         | * Manual Weight | Tons 23.44 |

| Product                  | LD% | Qty   | UOM  | Rate | Tax | Amount | Origin      |
|--------------------------|-----|-------|------|------|-----|--------|-------------|
| 1 Cont Soil Sp. W.-T 100 |     | 23.44 | Tons |      |     |        | WA-BELLEVUE |
| 2 EVF-P6-Environment 100 |     |       |      |      |     |        | WA-BELLEVUE |
| 3 LINER T SPW-LINER 100  |     | 23.44 | Tons |      |     |        | WA-BELLEVUE |
| 4 RAIL T SPW-RAIL BY 100 |     | 23.44 | Tons |      |     |        | WA-BELLEVUE |
| 5 RENT PER TON-RENT 100  |     | 23.44 | Tons |      |     |        | WA-BELLEVUE |

Driver's Signature



Columbia Ridge  
18177 Cedar Springs Lane  
Arlington, OR, 97812  
Ph: (541) 454-2030

Reprint  
Ticket# 724149

Customer Name SCHNITZER WEST SCHNITZER WEST Carrier 200  
Ticket Date 10/19/2021 Vehicle# 200206 Volume  
Payment Type Credit Account Container 200206  
Manual Ticket# 1032254 Billing # 0002843  
Hauling Ticket# Manifest  
Destination UP/CUST PO  
Profile 116109WA (LF01 - Contained-In Designated Solvent Contaminated Soil)  
Generator 168-SWB BELLEVUE LL LLC SWB BELLEVUE LL, LLC 10605 NE 8TH STREET BELLEVUE WA

| Time                    | Scale     | Operator        | Inbound | Gross | 96160 lb* |
|-------------------------|-----------|-----------------|---------|-------|-----------|
| In 10/18/2021 09:25:02  | MANUAL WT | cwalsh3         |         | Tare  | 47660 lb* |
| Out 10/19/2021 09:25:02 |           | cwalsh3         |         | Net   | 48500 lb  |
|                         |           | * Manual Weight |         | Tons  | 24.25     |

Comments

| Product                  | LD% | Qty   | UOM  | Rate | Tax | Amount | Origin      |
|--------------------------|-----|-------|------|------|-----|--------|-------------|
| 1 Cont Soil Sp. W.-T 100 |     | 24.25 | Tons |      |     |        | WA-BELLEVUE |
| 2 EVF-P6-Environment 100 |     |       |      |      |     |        | WA-BELLEVUE |
| 3 LINER T SPW-LINER 100  |     | 24.25 | Tons |      |     |        | WA-BELLEVUE |
| 4 RAIL T SPW-RAIL BY 100 |     | 24.25 | Tons |      |     |        | WA-BELLEVUE |
| 5 RENT PER TON-RENT 100  |     | 24.25 | Tons |      |     |        | WA-BELLEVUE |

Driver's Signature



Columbia Ridge  
18177 Cedar Springs Lane  
Arlington, OR, 97812  
Ph: (541) 454-2030

Reprint  
Ticket# 724150

Customer Name SCHNITZER WEST SCHNITZER WEST Carrier 480  
Ticket Date 10/19/2021 Vehicle# 480519 Volume  
Payment Type Credit Account Container 480519  
Manual Ticket# 1032257 Billing # 0002843  
Hauling Ticket# Manifest  
Destination UP/CUST PO  
Profile 116109WA (LF01 - Contained-In Designated Solvent Contaminated Soil)  
Generator 168-SWB BELLEVUE LL LLC SWB BELLEVUE LL, LLC 10605 NE 8TH STREET BELLEVUE WA

| Time                    | Scale     | Operator        | Inbound | Gross | 108380 lb* |
|-------------------------|-----------|-----------------|---------|-------|------------|
| In 10/18/2021 09:26:02  | MANUAL WT | cwalsh3         |         | Tare  | 54640 lb*  |
| Out 10/19/2021 09:26:02 |           | cwalsh3         |         | Net   | 53740 lb   |
|                         |           | * Manual Weight |         | Tons  | 26.87      |

Comments

| Product                  | LD% | Qty   | UOM  | Rate | Tax | Amount | Origin      |
|--------------------------|-----|-------|------|------|-----|--------|-------------|
| 1 Cont Soil Sp. W.-T 100 |     | 26.87 | Tons |      |     |        | WA-BELLEVUE |
| 2 EVF-P6-Environment 100 |     |       |      |      |     |        | WA-BELLEVUE |
| 3 LINER T SPW-LINER 100  |     | 26.87 | Tons |      |     |        | WA-BELLEVUE |
| 4 RAIL T SPW-RAIL BY 100 |     | 26.87 | Tons |      |     |        | WA-BELLEVUE |
| 5 RENT PER TON-RENT 100  |     | 26.87 | Tons |      |     |        | WA-BELLEVUE |

Driver's Signature



Columbia Ridge  
18177 Cedar Springs Lane  
Arlington, OR, 97812  
Ph: (541) 454-2030

Reprint  
Ticket# 724151

Customer Name SCHNITZER WEST SCHNITZER WEST Carrier 483  
Ticket Date 10/19/2021 Vehicle# 483024 Volume  
Payment Type Credit Account Container 483024  
Manual Ticket# 1032260 Billing # 0002843  
Hauling Ticket# Manifest  
Destination UP/CUST PO  
Profile 116109WA (LF01 - Contained-In Designated Solvent Contaminated Soil)  
Generator 168-SWB BELLEVUE LL LLC SWB BELLEVUE LL, LLC 10605 NE 8TH STREET BELLEVUE WA

| Time                    | Scale     | Operator        | Inbound | Gross | 104400 lb* |
|-------------------------|-----------|-----------------|---------|-------|------------|
| In 10/18/2021 09:27:05  | MANUAL WT | cwalsh3         |         | Tare  | 54720 lb*  |
| Out 10/19/2021 09:27:05 |           | cwalsh3         |         | Net   | 49680 lb   |
|                         |           | * Manual Weight |         | Tons  | 24.84      |

Comments

| Product                  | LD% | Qty   | UOM  | Rate | Tax | Amount | Origin      |
|--------------------------|-----|-------|------|------|-----|--------|-------------|
| 1 Cont Soil Sp. W.-T 100 |     | 24.84 | Tons |      |     |        | WA-BELLEVUE |
| 2 EVF-P6-Environment 100 |     |       |      |      |     |        | WA-BELLEVUE |
| 3 LINER T SPW-LINER 100  |     | 24.84 | Tons |      |     |        | WA-BELLEVUE |
| 4 RAIL T SPW-RAIL BY 100 |     | 24.84 | Tons |      |     |        | WA-BELLEVUE |
| 5 RENT PER TON-RENT 100  |     | 24.84 | Tons |      |     |        | WA-BELLEVUE |

Driver's Signature



Columbia Ridge  
18177 Cedar Springs Lane  
Arlington, OR, 97812  
Ph: (541) 454-2030

Reprint  
Ticket# 724152

Customer Name SCHNITZER WEST SCHNITZER WEST Carrier 483  
Ticket Date 10/19/2021 Vehicle# 483069 Volume  
Payment Type Credit Account Container 483069  
Manual Ticket# 1032261 Billing # 0002843  
Hauling Ticket# Manifest  
Destination UP/CUST PO  
Profile 116109WA (LF01 - Contained-In Designated Solvent Contaminated Soil)  
Generator 168-SWB BELLEVUE LL LLC SWB BELLEVUE LL, LLC 10605 NE 8TH STREET BELLEVUE WA

| Time                    | Scale     | Operator        | Inbound | Gross | 109300 lb* |
|-------------------------|-----------|-----------------|---------|-------|------------|
| In 10/18/2021 09:28:06  | MANUAL WT | cwalsh3         |         | Tare  | 54540 lb*  |
| Out 10/19/2021 09:28:06 |           | cwalsh3         |         | Net   | 54760 lb   |
|                         |           | * Manual Weight |         | Tons  | 27.38      |

Comments

| Product                  | LD% | Qty   | UOM  | Rate | Tax | Amount | Origin      |
|--------------------------|-----|-------|------|------|-----|--------|-------------|
| 1 Cont Soil Sp. W.-T 100 |     | 27.38 | Tons |      |     |        | WA-BELLEVUE |
| 2 EVF-P6-Environment 100 |     |       |      |      |     |        | WA-BELLEVUE |
| 3 LINER T SPW-LINER 100  |     | 27.38 | Tons |      |     |        | WA-BELLEVUE |
| 4 RAIL T SPW-RAIL BY 100 |     | 27.38 | Tons |      |     |        | WA-BELLEVUE |
| 5 RENT PER TON-RENT 100  |     | 27.38 | Tons |      |     |        | WA-BELLEVUE |

Driver's Signature



Columbia Ridge  
18177 Cedar Springs Lane  
Arlington, OR, 97812  
Ph: (541) 454-2030

Reprint  
Ticket# 724153

Customer Name SCHNITZER WEST SCHNITZER WEST Carrier 483  
Ticket Date 10/19/2021 Vehicle# 483298 Volume  
Payment Type Credit Account Container 483298  
Manual Ticket# 1032265 Billing # 0002843  
Hauling Ticket# Manifest  
Destination UP/CUST PO  
Profile 116109WA (LF01 - Contained-In Designated Solvent Contaminated Soil)  
Generator 168-SWB BELLEVUE LL LLC SWB BELLEVUE LL, LLC 10605 NE 8TH STREET BELLEVUE WA

| Time                    | Scale     | Operator | Inbound | Gross           | 104680 lb* |
|-------------------------|-----------|----------|---------|-----------------|------------|
| In 10/18/2021 09:29:00  | MANUAL WT | cwalsh3  |         | Tare            | 54280 lb*  |
| Out 10/19/2021 09:29:00 |           | cwalsh3  |         | Net             | 50400 lb   |
| Comments                |           |          |         | * Manual Weight | Tons 25.20 |

| Product                  | LD% | Qty   | UOM  | Rate | Tax | Amount | Origin      |
|--------------------------|-----|-------|------|------|-----|--------|-------------|
| 1 Cont Soil Sp. W.-T 100 |     | 25.20 | Tons |      |     |        | WA-BELLEVUE |
| 2 EVF-P6-Environment 100 |     |       |      |      |     |        | WA-BELLEVUE |
| 3 LINER T SPW-LINER 100  |     | 25.20 | Tons |      |     |        | WA-BELLEVUE |
| 4 RAIL T SPW-RAIL BY 100 |     | 25.20 | Tons |      |     |        | WA-BELLEVUE |
| 5 RENT PER TON-RENT 100  |     | 25.20 | Tons |      |     |        | WA-BELLEVUE |

Driver's Signature



Columbia Ridge  
18177 Cedar Springs Lane  
Arlington, OR, 97812  
Ph: (541) 454-2030

Reprint  
Ticket# 724154

Customer Name SCHNITZER WEST SCHNITZER WEST Carrier 483  
Ticket Date 10/19/2021 Vehicle# 483868 Volume  
Payment Type Credit Account Container 483868  
Manual Ticket# 1032281 Billing # 0002843  
Hauling Ticket# Manifest  
Destination UP/CUST PO  
Profile 116109WA (LF01 - Contained-In Designated Solvent Contaminated Soil)  
Generator 168-SWB BELLEVUE LL LLC SWB BELLEVUE LL, LLC 10605 NE 8TH STREET BELLEVUE WA

| Time                    | Scale     | Operator | Inbound | Gross           | 102020 lb* |
|-------------------------|-----------|----------|---------|-----------------|------------|
| In 10/11/2021 09:29:56  | MANUAL WT | cwalsh3  |         | Tare            | 54540 lb*  |
| Out 10/19/2021 09:29:56 |           | cwalsh3  |         | Net             | 47480 lb   |
| Comments                |           |          |         | * Manual Weight | Tons 23.74 |

| Product                  | LD% | Qty   | UOM  | Rate | Tax | Amount | Origin      |
|--------------------------|-----|-------|------|------|-----|--------|-------------|
| 1 Cont Soil Sp. W.-T 100 |     | 23.74 | Tons |      |     |        | WA-BELLEVUE |
| 2 EVF-P6-Environment 100 |     |       |      |      |     |        | WA-BELLEVUE |
| 3 LINER T SPW-LINER 100  |     | 23.74 | Tons |      |     |        | WA-BELLEVUE |
| 4 RAIL T SPW-RAIL BY 100 |     | 23.74 | Tons |      |     |        | WA-BELLEVUE |
| 5 RENT PER TON-RENT 100  |     | 23.74 | Tons |      |     |        | WA-BELLEVUE |

Driver's Signature



Columbia Ridge  
18177 Cedar Springs Lane  
Arlington, OR, 97812  
Ph: (541) 454-2030

Reprint  
Ticket# 724156

Customer Name SCHNITZER WEST SCHNITZER WEST Carrier 483  
Ticket Date 10/19/2021 Vehicle# 483951 Volume  
Payment Type Credit Account Container 483951  
Manual Ticket# 1032284 Billing # 0002843  
Hauling Ticket# Manifest  
Destination UP/CUST PO  
Profile 116109WA (LF01 - Contained-In Designated Solvent Contaminated Soil)  
Generator 168-SWB BELLEVUE LL LLC SWB BELLEVUE LL, LLC 10605 NE 8TH STREET BELLEVUE WA

| Time                    | Scale     | Operator | Inbound | Gross           | 104080 lb* |
|-------------------------|-----------|----------|---------|-----------------|------------|
| In 10/18/2021 09:30:54  | MANUAL WT | cwalsh3  |         | Tare            | 55260 lb*  |
| Out 10/19/2021 09:30:54 |           | cwalsh3  |         | Net             | 48820 lb   |
| Comments                |           |          |         | * Manual Weight | Tons 24.41 |

| Product                  | LD% | Qty   | UOM  | Rate | Tax | Amount | Origin      |
|--------------------------|-----|-------|------|------|-----|--------|-------------|
| 1 Cont Soil Sp. W.-T 100 |     | 24.41 | Tons |      |     |        | WA-BELLEVUE |
| 2 EVF-P6-Environment 100 |     |       |      |      |     |        | WA-BELLEVUE |
| 3 LINER T SPW-LINER 100  |     | 24.41 | Tons |      |     |        | WA-BELLEVUE |
| 4 RAIL T SPW-RAIL BY 100 |     | 24.41 | Tons |      |     |        | WA-BELLEVUE |
| 5 RENT PER TON-RENT 100  |     | 24.41 | Tons |      |     |        | WA-BELLEVUE |

Driver's Signature



Columbia Ridge  
18177 Cedar Springs Lane  
Arlington, OR, 97812  
Ph: (541) 454-2030

Reprint  
Ticket# 724157

Customer Name SCHNITZER WEST SCHNITZER WEST Carrier 483  
Ticket Date 10/19/2021 Vehicle# 483956 Volume  
Payment Type Credit Account Container 483956  
Manual Ticket# 1032285 Billing # 0002843  
Hauling Ticket# Manifest  
Destination UP/CUST PO  
Profile 116109WA (LF01 - Contained-In Designated Solvent Contaminated Soil)  
Generator 168-SWB BELLEVUE LL LLC SWB BELLEVUE LL, LLC 10605 NE 8TH STREET BELLEVUE WA

| Time                    | Scale     | Operator | Inbound | Gross           | 104260 lb* |
|-------------------------|-----------|----------|---------|-----------------|------------|
| In 10/18/2021 09:31:53  | MANUAL WT | cwalsh3  |         | Tare            | 55620 lb*  |
| Out 10/19/2021 09:31:53 |           | cwalsh3  |         | Net             | 48640 lb   |
| Comments                |           |          |         | * Manual Weight | Tons 24.32 |

| Product                  | LD% | Qty   | UOM  | Rate | Tax | Amount | Origin      |
|--------------------------|-----|-------|------|------|-----|--------|-------------|
| 1 Cont Soil Sp. W.-T 100 |     | 24.32 | Tons |      |     |        | WA-BELLEVUE |
| 2 EVF-P6-Environment 100 |     |       |      |      |     |        | WA-BELLEVUE |
| 3 LINER T SPW-LINER 100  |     | 24.32 | Tons |      |     |        | WA-BELLEVUE |
| 4 RAIL T SPW-RAIL BY 100 |     | 24.32 | Tons |      |     |        | WA-BELLEVUE |
| 5 RENT PER TON-RENT 100  |     | 24.32 | Tons |      |     |        | WA-BELLEVUE |

Driver's Signature



Columbia Ridge  
18177 Cedar Springs Lane  
Arlington, OR, 97812  
Ph: (541) 454-2030

Reprint  
Ticket# 724158

Customer Name SCHNITZER WEST SCHNITZER WEST Carrier 490  
Ticket Date 10/19/2021 Vehicle# 490003 Volume  
Payment Type Credit Account Container 490003  
Manual Ticket# 1032378 Billing # 0002843  
Hauling Ticket# Manifest  
Destination UP/CUST PO  
Profile 116109WA (LF01 - Contained-In Designated Solvent Contaminated Soil)  
Generator 168-SWB BELLEVUE LL LLC SWB BELLEVUE LL, LLC 10605 NE 8TH STREET BELLEVUE WA

| Time                    | Scale     | Operator | Inbound | Gross           | 106480 lb* |
|-------------------------|-----------|----------|---------|-----------------|------------|
| In 10/19/2021 09:33:19  | MANUAL WT | cwalsh3  |         | Tare            | 50380 lb*  |
| Out 10/19/2021 09:33:19 |           | cwalsh3  |         | Net             | 56100 lb   |
| Comments                |           |          |         | * Manual Weight | Tons 28.05 |

| Product                  | LD% | Qty   | UOM  | Rate | Tax | Amount | Origin      |
|--------------------------|-----|-------|------|------|-----|--------|-------------|
| 1 Cont Soil Sp. W.-T 100 |     | 28.05 | Tons |      |     |        | WA-BELLEVUE |
| 2 EVF-P6-Environment 100 |     |       |      |      |     |        | WA-BELLEVUE |
| 3 LINER T SPW-LINER 100  |     | 28.05 | Tons |      |     |        | WA-BELLEVUE |
| 4 RAIL T SPW-RAIL BY 100 |     | 28.05 | Tons |      |     |        | WA-BELLEVUE |
| 5 RENT PER TON-RENT 100  |     | 28.05 | Tons |      |     |        | WA-BELLEVUE |

Driver's Signature



Columbia Ridge  
18177 Cedar Springs Lane  
Arlington, OR, 97812  
Ph: (541) 454-2030

Reprint  
Ticket# 724159

Customer Name SCHNITZER WEST SCHNITZER WEST Carrier 480  
Ticket Date 10/19/2021 Vehicle# 480587 Volume  
Payment Type Credit Account Container 480587  
Manual Ticket# 1032477 Billing # 0002843  
Hauling Ticket# Manifest  
Destination UP/CUST PO  
Profile 116109WA (LF01 - Contained-In Designated Solvent Contaminated Soil)  
Generator 168-SWB BELLEVUE LL LLC SWB BELLEVUE LL, LLC 10605 NE 8TH STREET BELLEVUE WA

| Time                    | Scale     | Operator | Inbound | Gross           | 101900 lb* |
|-------------------------|-----------|----------|---------|-----------------|------------|
| In 10/19/2021 09:34:16  | MANUAL WT | cwalsh3  |         | Tare            | 53460 lb*  |
| Out 10/19/2021 09:34:16 |           | cwalsh3  |         | Net             | 48440 lb   |
| Comments                |           |          |         | * Manual Weight | Tons 24.22 |

| Product                  | LD% | Qty   | UOM  | Rate | Tax | Amount | Origin      |
|--------------------------|-----|-------|------|------|-----|--------|-------------|
| 1 Cont Soil Sp. W.-T 100 |     | 24.22 | Tons |      |     |        | WA-BELLEVUE |
| 2 EVF-P6-Environment 100 |     |       |      |      |     |        | WA-BELLEVUE |
| 3 LINER T SPW-LINER 100  |     | 24.22 | Tons |      |     |        | WA-BELLEVUE |
| 4 RAIL T SPW-RAIL BY 100 |     | 24.22 | Tons |      |     |        | WA-BELLEVUE |
| 5 RENT PER TON-RENT 100  |     | 24.22 | Tons |      |     |        | WA-BELLEVUE |

Driver's Signature



Columbia Ridge  
18177 Cedar Springs Lane  
Arlington, OR, 97812  
Ph: (541) 454-2030

Reprint  
Ticket# 724305

Customer Name SCHNITZER WEST SCHNITZER WEST Carrier 483  
Ticket Date 10/27/2021 Vehicle# 483359 Volume  
Payment Type Credit Account Container 483359  
Manual Ticket# 1032983 Billing # 0002843  
Hauling Ticket# Manifest  
Destination UP/CUST PO  
Profile 116109WA (LF01 - Contained-In Designated Solvent Contaminated Soil)  
Generator 168-SWB BELLEVUE LL LLC SWB BELLEVUE LL, LLC 10605 NE 8TH STREET BELLEVUE WA

| Time                    | Scale     | Operator | Inbound | Gross           | 106160 lb* |
|-------------------------|-----------|----------|---------|-----------------|------------|
| In 10/26/2021 07:35:35  | MANUAL WT | cwalsh3  |         | Tare            | 55740 lb*  |
| Out 10/27/2021 07:35:35 |           | cwalsh3  |         | Net             | 50420 lb   |
| Comments                |           |          |         | * Manual Weight | Tons 25.21 |

| Product                  | LD% | Qty   | UOM  | Rate | Tax | Amount | Origin      |
|--------------------------|-----|-------|------|------|-----|--------|-------------|
| 1 Cont Soil Sp. W.-T 100 |     | 25.21 | Tons |      |     |        | WA-BELLEVUE |
| 2 EVF-P6-Environment 100 |     |       |      |      |     |        | WA-BELLEVUE |
| 3 LINER T SPW-LINER 100  |     | 25.21 | Tons |      |     |        | WA-BELLEVUE |
| 4 RAIL T SPW-RAIL BY 100 |     | 25.21 | Tons |      |     |        | WA-BELLEVUE |
| 5 RENT PER TON-RENT 100  |     | 25.21 | Tons |      |     |        | WA-BELLEVUE |

Driver's Signature



Columbia Ridge  
18177 Cedar Springs Lane  
Arlington, OR, 97812  
Ph: (541) 454-2030

Reprint  
Ticket# 724308

Customer Name SCHNITZER WEST SCHNITZER WEST Carrier 483  
Ticket Date 10/27/2021 Vehicle# 483657 Volume  
Payment Type Credit Account Container 483657  
Manual Ticket# 1032984 Billing # 0002843  
Hauling Ticket# Manifest  
Destination UP/CUST PO  
Profile 116109WA (LF01 - Contained-In Designated Solvent Contaminated Soil)  
Generator 168-SWB BELLEVUE LL LLC SWB BELLEVUE LL, LLC 10605 NE 8TH STREET BELLEVUE WA

| Time                    | Scale     | Operator | Inbound | Gross           | 105160 lb* |
|-------------------------|-----------|----------|---------|-----------------|------------|
| In 10/26/2021 07:38:31  | MANUAL WT | cwalsh3  |         | Tare            | 53740 lb*  |
| Out 10/27/2021 07:38:31 |           | cwalsh3  |         | Net             | 51420 lb   |
| Comments                |           |          |         | * Manual Weight | Tons 25.71 |

| Product                  | LD% | Qty   | UOM  | Rate | Tax | Amount | Origin      |
|--------------------------|-----|-------|------|------|-----|--------|-------------|
| 1 Cont Soil Sp. W.-T 100 |     | 25.71 | Tons |      |     |        | WA-BELLEVUE |
| 2 EVF-P6-Environment 100 |     |       |      |      |     |        | WA-BELLEVUE |
| 3 LINER T SPW-LINER 100  |     | 25.71 | Tons |      |     |        | WA-BELLEVUE |
| 4 RAIL T SPW-RAIL BY 100 |     | 25.71 | Tons |      |     |        | WA-BELLEVUE |
| 5 RENT PER TON-RENT 100  |     | 25.71 | Tons |      |     |        | WA-BELLEVUE |

Driver's Signature



Columbia Ridge  
18177 Cedar Springs Lane  
Arlington, OR, 97812  
Ph: (541) 454-2030

Reprint  
Ticket# 724310

Customer Name SCHNITZER WEST SCHNITZER WEST Carrier 484  
Ticket Date 10/27/2021 Vehicle# 484042 Volume  
Payment Type Credit Account Container 484042  
Manual Ticket# 1032985 Billing # 0002843  
Hauling Ticket# Manifest  
Destination UP/CUST PO  
Profile 116109WA (LF01 - Contained-In Designated Solvent Contaminated Soil)  
Generator 168-SWB BELLEVUE LL LLC SWB BELLEVUE LL, LLC 10605 NE 8TH STREET BELLEVUE WA

| Time                    | Scale     | Operator | Inbound | Gross           | 107280 lb* |
|-------------------------|-----------|----------|---------|-----------------|------------|
| In 10/26/2021 07:39:48  | MANUAL WT | cwalsh3  |         | Tare            | 66360 lb*  |
| Out 10/27/2021 07:39:48 |           | cwalsh3  |         | Net             | 40920 lb   |
| Comments                |           |          |         | * Manual Weight | Tons 20.46 |

| Product                  | LD% | Qty   | UOM  | Rate | Tax | Amount | Origin      |
|--------------------------|-----|-------|------|------|-----|--------|-------------|
| 1 Cont Soil Sp. W.-T 100 |     | 20.46 | Tons |      |     |        | WA-BELLEVUE |
| 2 EVF-P6-Environment 100 |     |       |      |      |     |        | WA-BELLEVUE |
| 3 LINER T SPW-LINER 100  |     | 20.46 | Tons |      |     |        | WA-BELLEVUE |
| 4 RAIL T SPW-RAIL BY 100 |     | 20.46 | Tons |      |     |        | WA-BELLEVUE |
| 5 RENT PER TON-RENT 100  |     | 20.46 | Tons |      |     |        | WA-BELLEVUE |

Driver's Signature



Columbia Ridge  
18177 Cedar Springs Lane  
Arlington, OR, 97812  
Ph: (541) 454-2030

Reprint  
Ticket# 724312

Customer Name SCHNITZER WEST SCHNITZER WEST Carrier 483  
Ticket Date 10/27/2021 Vehicle# 483214 Volume  
Payment Type Credit Account Container 483214  
Manual Ticket# 1032981 Billing # 0002843  
Hauling Ticket# Manifest  
Destination UP/CUST PO  
Profile 116109WA (LF01 - Contained-In Designated Solvent Contaminated Soil)  
Generator 168-SWB BELLEVUE LL LLC SWB BELLEVUE LL, LLC 10605 NE 8TH STREET BELLEVUE WA

| Time                    | Scale     | Operator | Inbound | Gross           | 108040 lb* |
|-------------------------|-----------|----------|---------|-----------------|------------|
| In 10/26/2021 07:40:59  | MANUAL WT | cwalsh3  |         | Tare            | 56220 lb*  |
| Out 10/27/2021 07:40:59 |           | cwalsh3  |         | Net             | 51820 lb   |
| Comments                |           |          |         | * Manual Weight | Tons 25.91 |

| Product                  | LD% | Qty   | UOM  | Rate | Tax | Amount | Origin      |
|--------------------------|-----|-------|------|------|-----|--------|-------------|
| 1 Cont Soil Sp. W.-T 100 |     | 25.91 | Tons |      |     |        | WA-BELLEVUE |
| 2 EVF-P6-Environment 100 |     |       |      |      |     |        | WA-BELLEVUE |
| 3 LINER T SPW-LINER 100  |     | 25.91 | Tons |      |     |        | WA-BELLEVUE |
| 4 RAIL T SPW-RAIL BY 100 |     | 25.91 | Tons |      |     |        | WA-BELLEVUE |
| 5 RENT PER TON-RENT 100  |     | 25.91 | Tons |      |     |        | WA-BELLEVUE |

Driver's Signature



Columbia Ridge  
18177 Cedar Springs Lane  
Arlington, OR, 97812  
Ph: (541) 454-2030

Reprint  
Ticket# 724315

Customer Name SCHNITZER WEST SCHNITZER WEST Carrier 483  
Ticket Date 10/27/2021 Vehicle# 483565 Volume  
Payment Type Credit Account Container 483565  
Manual Ticket# 1033050 Billing # 0002843  
Hauling Ticket# Manifest  
Destination UP/CUST PO  
Profile 116109WA (LF01 - Contained-In Designated Solvent Contaminated Soil)  
Generator 168-SWB BELLEVUE LL LLC SWB BELLEVUE LL, LLC 10605 NE 8TH STREET BELLEVUE WA

| Time                    | Scale     | Operator | Inbound | Gross           | 104460 lb* |
|-------------------------|-----------|----------|---------|-----------------|------------|
| In 10/26/2021 07:44:10  | MANUAL WT | cwalsh3  |         | Tare            | 55140 lb*  |
| Out 10/27/2021 07:44:10 |           | cwalsh3  |         | Net             | 49320 lb   |
| Comments                |           |          |         | * Manual Weight | Tons 24.66 |

| Product                  | LD% | Qty   | UOM  | Rate | Tax | Amount | Origin      |
|--------------------------|-----|-------|------|------|-----|--------|-------------|
| 1 Cont Soil Sp. W.-T 100 |     | 24.66 | Tons |      |     |        | WA-BELLEVUE |
| 2 EVF-P6-Environment 100 |     |       |      |      |     |        | WA-BELLEVUE |
| 3 LINER T SPW-LINER 100  |     | 24.66 | Tons |      |     |        | WA-BELLEVUE |
| 4 RAIL T SPW-RAIL BY 100 |     | 24.66 | Tons |      |     |        | WA-BELLEVUE |
| 5 RENT PER TON-RENT 100  |     | 24.66 | Tons |      |     |        | WA-BELLEVUE |

Driver's Signature



Columbia Ridge  
18177 Cedar Springs Lane  
Arlington, OR, 97812  
Ph: (541) 454-2030

Reprint  
Ticket# 724319

Customer Name SCHNITZER WEST SCHNITZER WEST Carrier 483  
Ticket Date 10/27/2021 Vehicle# 483188 Volume  
Payment Type Credit Account Container 483188  
Manual Ticket# 1033051 Billing # 0002843  
Hauling Ticket# Manifest  
Destination UP/CUST PO  
Profile 116109WA (LF01 - Contained-In Designated Solvent Contaminated Soil)  
Generator 168-SWB BELLEVUE LL LLC SWB BELLEVUE LL, LLC 10605 NE 8TH STREET BELLEVUE WA

| Time                    | Scale     | Operator | Inbound | Gross           | 106880 lb* |
|-------------------------|-----------|----------|---------|-----------------|------------|
| In 10/21/2021 07:46:18  | MANUAL WT | cwalsh3  |         | Tare            | 56640 lb*  |
| Out 10/27/2021 07:46:18 |           | cwalsh3  |         | Net             | 50240 lb   |
| Comments                |           |          |         | * Manual Weight | Tons 25.12 |

| Product                  | LD% | Qty   | UOM  | Rate | Tax | Amount | Origin      |
|--------------------------|-----|-------|------|------|-----|--------|-------------|
| 1 Cont Soil Sp. W.-T 100 |     | 25.12 | Tons |      |     |        | WA-BELLEVUE |
| 2 EVF-P6-Environment 100 |     |       |      |      |     |        | WA-BELLEVUE |
| 3 LINER T SPW-LINER 100  |     | 25.12 | Tons |      |     |        | WA-BELLEVUE |
| 4 RAIL T SPW-RAIL BY 100 |     | 25.12 | Tons |      |     |        | WA-BELLEVUE |
| 5 RENT PER TON-RENT 100  |     | 25.12 | Tons |      |     |        | WA-BELLEVUE |

Driver's Signature





Columbia Ridge  
18177 Cedar Springs Lane  
Arlington, OR, 97812  
Ph: (541) 454-2030

Reprint  
Ticket# 724321

Customer Name SCHNITZER WEST SCHNITZER WEST Carrier 480  
Ticket Date 10/27/2021 Vehicle# 480507 Volume  
Payment Type Credit Account Container 480507  
Manual Ticket# 1033061 Billing # 0002843  
Hauling Ticket# Manifest  
Destination UP/CUST PO  
Profile 116109WA (LF01 - Contained-In Designated Solvent Contaminated Soil)  
Generator 168-SWB BELLEVUE LL LLC SWB BELLEVUE LL, LLC 10605 NE 8TH STREET BELLEVUE WA

In 10/27/2021 07:47:37 Scale Operator Inbound Gross 9990 lb\*  
Out 10/27/2021 07:47:37 MANUAL WT cwalsh3 Tare 54900 lb\*  
Net 45000 lb  
\* Manual Weight Tons 22.50

Comments

| Product                   | LD% | Qty   | UOM  | Rate | Tax | Amount | Origin      |
|---------------------------|-----|-------|------|------|-----|--------|-------------|
| 1 Cont. Soil Sp. W.-T 100 |     | 22.50 | Tons |      |     |        | WA-BELLEVUE |
| 2 EVF-P6-Environment 100  |     |       |      |      |     |        | WA-BELLEVUE |
| 3 LINER T SPW-LINER 100   |     | 22.50 | Tons |      |     |        | WA-BELLEVUE |
| 4 RAIL T SPW-RAIL BY 100  |     | 22.50 | Tons |      |     |        | WA-BELLEVUE |
| 5 RENT PER TON-RENT 100   |     | 22.50 | Tons |      |     |        | WA-BELLEVUE |

Driver's Signature



Columbia Ridge  
18177 Cedar Springs Lane  
Arlington, OR, 97812  
Ph: (541) 454-2030

Reprint  
Ticket# 724324

Customer Name SCHNITZER WEST SCHNITZER WEST Carrier 483  
Ticket Date 10/27/2021 Vehicle# 483126 Volume  
Payment Type Credit Account Container 483126  
Manual Ticket# 1033064 Billing # 0002843  
Hauling Ticket# Manifest  
Destination UP/CUST PO  
Profile 116109WA (LF01 - Contained-In Designated Solvent Contaminated Soil)  
Generator 168-SWB BELLEVUE LL LLC SWB BELLEVUE LL, LLC 10605 NE 8TH STREET BELLEVUE WA

In 10/27/2021 07:48:35 Scale Operator Inbound Gross 98600 lb\*  
Out 10/27/2021 07:48:35 MANUAL WT cwalsh3 Tare 55300 lb\*  
Net 43300 lb  
\* Manual Weight Tons 21.65

Comments

| Product                   | LD% | Qty   | UOM  | Rate | Tax | Amount | Origin      |
|---------------------------|-----|-------|------|------|-----|--------|-------------|
| 1 Cont. Soil Sp. W.-T 100 |     | 21.65 | Tons |      |     |        | WA-BELLEVUE |
| 2 EVF-P6-Environment 100  |     |       |      |      |     |        | WA-BELLEVUE |
| 3 LINER T SPW-LINER 100   |     | 21.65 | Tons |      |     |        | WA-BELLEVUE |
| 4 RAIL T SPW-RAIL BY 100  |     | 21.65 | Tons |      |     |        | WA-BELLEVUE |
| 5 RENT PER TON-RENT 100   |     | 21.65 | Tons |      |     |        | WA-BELLEVUE |

Driver's Signature



Columbia Ridge  
18177 Cedar Springs Lane  
Arlington, OR, 97812  
Ph: (541) 454-2030

Reprint  
Ticket# 724325

Customer Name SCHNITZER WEST SCHNITZER WEST Carrier 483  
Ticket Date 10/27/2021 Vehicle# 483710 Volume  
Payment Type Credit Account Container 483710  
Manual Ticket# 1033072 Billing # 0002843  
Hauling Ticket# Manifest  
Destination UP/CUST PO  
Profile 116109WA (LF01 - Contained-In Designated Solvent Contaminated Soil)  
Generator 168-SWB BELLEVUE LL LLC SWB BELLEVUE LL, LLC 10605 NE 8TH STREET BELLEVUE WA

In 10/27/2021 07:49:35 Scale Operator Inbound Gross 102180 lb\*  
Out 10/27/2021 07:49:35 MANUAL WT cwalsh3 Tare 52980 lb\*  
Net 49200 lb  
\* Manual Weight Tons 24.60

Comments

| Product                   | LD% | Qty   | UOM  | Rate | Tax | Amount | Origin      |
|---------------------------|-----|-------|------|------|-----|--------|-------------|
| 1 Cont. Soil Sp. W.-T 100 |     | 24.60 | Tons |      |     |        | WA-BELLEVUE |
| 2 EVF-P6-Environment 100  |     |       |      |      |     |        | WA-BELLEVUE |
| 3 LINER T SPW-LINER 100   |     | 24.60 | Tons |      |     |        | WA-BELLEVUE |
| 4 RAIL T SPW-RAIL BY 100  |     | 24.60 | Tons |      |     |        | WA-BELLEVUE |
| 5 RENT PER TON-RENT 100   |     | 24.60 | Tons |      |     |        | WA-BELLEVUE |

Driver's Signature



Columbia Ridge  
18177 Cedar Springs Lane  
Arlington, OR, 97812  
Ph: (541) 454-2030

Reprint  
Ticket# 724327

Customer Name SCHNITZER WEST SCHNITZER WEST Carrier 483  
Ticket Date 10/27/2021 Vehicle# 483898 Volume  
Payment Type Credit Account Container 483898  
Manual Ticket# 1033074 Billing # 0002843  
Hauling Ticket# Manifest  
Destination UP/CUST PO  
Profile 116109WA (LF01 - Contained-In Designated Solvent Contaminated Soil)  
Generator 168-SWB BELLEVUE LL LLC SWB BELLEVUE LL, LLC 10605 NE 8TH STREET BELLEVUE WA

In 10/27/2021 07:50:41 Scale Operator Inbound Gross 96000 lb\*  
Out 10/27/2021 07:50:41 MANUAL WT cwalsh3 Tare 54320 lb\*  
Net 41680 lb  
\* Manual Weight Tons 20.84

Comments

| Product                   | LD% | Qty   | UOM  | Rate | Tax | Amount | Origin      |
|---------------------------|-----|-------|------|------|-----|--------|-------------|
| 1 Cont. Soil Sp. W.-T 100 |     | 20.84 | Tons |      |     |        | WA-BELLEVUE |
| 2 EVF-P6-Environment 100  |     |       |      |      |     |        | WA-BELLEVUE |
| 3 LINER T SPW-LINER 100   |     | 20.84 | Tons |      |     |        | WA-BELLEVUE |
| 4 RAIL T SPW-RAIL BY 100  |     | 20.84 | Tons |      |     |        | WA-BELLEVUE |
| 5 RENT PER TON-RENT 100   |     | 20.84 | Tons |      |     |        | WA-BELLEVUE |

Driver's Signature



Columbia Ridge  
18177 Cedar Springs Lane  
Arlington, OR, 97812  
Ph: (541) 454-2030

Reprint  
Ticket# 724329

Customer Name SCHNITZER WEST SCHNITZER WEST Carrier 483  
Ticket Date 10/27/2021 Vehicle# 483900 Volume  
Payment Type Credit Account Container 483900  
Manual Ticket# 1033075 Billing # 0002843  
Hauling Ticket# Manifest  
Destination UP/CUST PO  
Profile 116109WA (LF01 - Contained-In Designated Solvent Contaminated Soil)  
Generator 168-SWB BELLEVUE LL LLC SWB BELLEVUE LL, LLC 10605 NE 8TH STREET BELLEVUE WA

Time Scale Operator Inbound Gross 105000 lb\*  
In 10/27/2021 07:51:46 MANUAL WT cwalsh3 55600 lb\*  
Out 10/27/2021 07:51:46 cwalsh3 49400 lb  
Net  
\* Manual Weight Tons 24.70

Comments

| Product                  | LD% | Qty   | UOM  | Rate | Tax | Amount | Origin      |
|--------------------------|-----|-------|------|------|-----|--------|-------------|
| 1 Cont Soil Sp. W.-T 100 |     | 24.70 | Tons |      |     |        | WA-BELLEVUE |
| 2 EVF-P6-Environment 100 |     |       |      |      |     |        | WA-BELLEVUE |
| 3 LINER T SPW-LINER 100  |     | 24.70 | Tons |      |     |        | WA-BELLEVUE |
| 4 RAIL T SPW-RAIL BY 100 |     | 24.70 | Tons |      |     |        | WA-BELLEVUE |
| 5 RENT PER TON-RENT 100  |     | 24.70 | Tons |      |     |        | WA-BELLEVUE |

Driver's Signature



Columbia Ridge  
18177 Cedar Springs Lane  
Arlington, OR, 97812  
Ph: (541) 454-2030

Reprint  
Ticket# 724598

Customer Name SCHNITZER WEST SCHNITZER WEST Carrier 480  
Ticket Date 10/28/2021 Vehicle# 480564 Volume  
Payment Type Credit Account Container 480564  
Manual Ticket# 1032973 Billing # 0002843  
Hauling Ticket# Manifest  
Destination UP/CUST PO  
Profile 116109WA (LF01 - Contained-In Designated Solvent Contaminated Soil)  
Generator 168-SWB BELLEVUE LL LLC SWB BELLEVUE LL, LLC 10605 NE 8TH STREET BELLEVUE WA

Time Scale Operator Inbound Gross 100020 lb\*  
In 10/26/2021 07:14:49 MANUAL WT cwalsh3 56820 lb\*  
Out 10/28/2021 07:14:49 cwalsh3 43200 lb  
Net  
\* Manual Weight Tons 21.60

Comments

| Product                  | LD% | Qty   | UOM  | Rate | Tax | Amount | Origin      |
|--------------------------|-----|-------|------|------|-----|--------|-------------|
| 1 Cont Soil Sp. W.-T 100 |     | 21.60 | Tons |      |     |        | WA-BELLEVUE |
| 2 EVF-P6-Environment 100 |     |       |      |      |     |        | WA-BELLEVUE |
| 3 LINER T SPW-LINER 100  |     | 21.60 | Tons |      |     |        | WA-BELLEVUE |
| 4 RAIL T SPW-RAIL BY 100 |     | 21.60 | Tons |      |     |        | WA-BELLEVUE |
| 5 RENT PER TON-RENT 100  |     | 21.60 | Tons |      |     |        | WA-BELLEVUE |

Driver's Signature



Columbia Ridge  
18177 Cedar Springs Lane  
Arlington, OR, 97812  
Ph: (541) 454-2030

Reprint  
Ticket# 724599

Customer Name SCHNITZER WEST SCHNITZER WEST Carrier 483  
Ticket Date 10/28/2021 Vehicle# 483293 Volume  
Payment Type Credit Account Container 483293  
Manual Ticket# 1032982 Billing # 0002843  
Hauling Ticket# Manifest  
Destination UP/CUST PO  
Profile 116109WA (LF01 - Contained-In Designated Solvent Contaminated Soil)  
Generator 168-SWB BELLEVUE LL LLC SWB BELLEVUE LL, LLC 10605 NE 8TH STREET BELLEVUE WA

Time Scale Operator Inbound Gross 100180 lb\*  
In 10/26/2021 07:16:44 MANUAL WT cwalsh3 55880 lb\*  
Out 10/28/2021 07:16:44 cwalsh3 44300 lb  
Net  
\* Manual Weight Tons 22.15

Comments

| Product                  | LD% | Qty   | UOM  | Rate | Tax | Amount | Origin      |
|--------------------------|-----|-------|------|------|-----|--------|-------------|
| 1 Cont Soil Sp. W.-T 100 |     | 22.15 | Tons |      |     |        | WA-BELLEVUE |
| 2 EVF-P6-Environment 100 |     |       |      |      |     |        | WA-BELLEVUE |
| 3 LINER T SPW-LINER 100  |     | 22.15 | Tons |      |     |        | WA-BELLEVUE |
| 4 RAIL T SPW-RAIL BY 100 |     | 22.15 | Tons |      |     |        | WA-BELLEVUE |
| 5 RENT PER TON-RENT 100  |     | 22.15 | Tons |      |     |        | WA-BELLEVUE |

Driver's Signature



Columbia Ridge  
18177 Cedar Springs Lane  
Arlington, OR, 97812  
Ph: (541) 454-2030

Reprint  
Ticket# 724600

Customer Name SCHNITZER WEST SCHNITZER WEST Carrier 483  
Ticket Date 10/28/2021 Vehicle# 483364 Volume  
Payment Type Credit Account Container 483364  
Manual Ticket# 1033068 Billing # 0002843  
Hauling Ticket# Manifest  
Destination UP/CUST PO  
Profile 116109WA (LF01 - Contained-In Designated Solvent Contaminated Soil)  
Generator 168-SWB BELLEVUE LL LLC SWB BELLEVUE LL, LLC 10605 NE 8TH STREET BELLEVUE WA

Time Scale Operator Inbound Gross 106060 lb\*  
In 10/27/2021 07:18:18 MANUAL WT cwalsh3 52060 lb\*  
Out 10/28/2021 07:18:18 cwalsh3 54000 lb  
Net  
\* Manual Weight Tons 27.00

Comments

| Product                  | LD% | Qty   | UOM  | Rate | Tax | Amount | Origin      |
|--------------------------|-----|-------|------|------|-----|--------|-------------|
| 1 Cont Soil Sp. W.-T 100 |     | 27.00 | Tons |      |     |        | WA-BELLEVUE |
| 2 EVF-P6-Environment 100 |     |       |      |      |     |        | WA-BELLEVUE |
| 3 LINER T SPW-LINER 100  |     | 27.00 | Tons |      |     |        | WA-BELLEVUE |
| 4 RAIL T SPW-RAIL BY 100 |     | 27.00 | Tons |      |     |        | WA-BELLEVUE |
| 5 RENT PER TON-RENT 100  |     | 27.00 | Tons |      |     |        | WA-BELLEVUE |

Driver's Signature



Columbia Ridge  
18177 Cedar Springs Lane  
Arlington, OR, 97812  
Ph: (541) 454-2030

Reprint  
Ticket# 724601

Customer Name SCHNITZER WEST SCHNITZER WEST Carrier 483  
Ticket Date 10/28/2021 Vehicle# 483886 Volume  
Payment Type Credit Account Container 483886  
Manual Ticket# 1033073 Billing # 0002843  
Hauling Ticket# Manifest  
Destination UP/CUST PO  
Profile 116109WA (LF01 - Contained-In Designated Solvent Contaminated Soil)  
Generator 168-SWB BELLEVUE LL LLC SWB BELLEVUE LL, LLC 10605 NE 8TH STREET BELLEVUE WA

Time Scale Operator Inbound Gross 103780 lb\*  
In 10/27/2021 07:19:38 MANUAL WT cwalsh3 Tare 54760 lb\*  
Out 10/28/2021 07:19:38 cwalsh3 Net 49020 lb  
\* Manual Weight Tons 24.51

Comments

| Product                  | LD% | Qty   | UOM  | Rate | Tax | Amount | Origin      |
|--------------------------|-----|-------|------|------|-----|--------|-------------|
| 1 Cont Soil Sp. W.-T 100 |     | 24.51 | Tons |      |     |        | WA-BELLEVUE |
| 2 EVF-P6-Environment 100 |     |       |      |      |     |        |             |
| 3 LINER T SPW-LINER 100  |     | 24.51 | Tons |      |     |        |             |
| 4 RAIL T SPW-RAIL BY 100 |     | 24.51 | Tons |      |     |        |             |
| 5 RENT PER TON-RENT 100  |     | 24.51 | Tons |      |     |        |             |

Driver's Signature



Columbia Ridge  
18177 Cedar Springs Lane  
Arlington, OR, 97812  
Ph: (541) 454-2030

Reprint  
Ticket# 724602

Customer Name SCHNITZER WEST SCHNITZER WEST Carrier 483  
Ticket Date 10/28/2021 Vehicle# 483979 Volume  
Payment Type Credit Account Container 483979  
Manual Ticket# 1033076 Billing # 0002843  
Hauling Ticket# Manifest  
Destination UP/CUST PO  
Profile 116109WA (LF01 - Contained-In Designated Solvent Contaminated Soil)  
Generator 168-SWB BELLEVUE LL LLC SWB BELLEVUE LL, LLC 10605 NE 8TH STREET BELLEVUE WA

Time Scale Operator Inbound Gross 104360 lb\*  
In 10/27/2021 07:21:08 MANUAL WT cwalsh3 Tare 54580 lb\*  
Out 10/28/2021 07:21:08 cwalsh3 Net 49780 lb  
\* Manual Weight Tons 24.89

Comments

| Product                  | LD% | Qty   | UOM  | Rate | Tax | Amount | Origin      |
|--------------------------|-----|-------|------|------|-----|--------|-------------|
| 1 Cont Soil Sp. W.-T 100 |     | 24.89 | Tons |      |     |        | WA-BELLEVUE |
| 2 EVF-P6-Environment 100 |     |       |      |      |     |        |             |
| 3 LINER T SPW-LINER 100  |     | 24.89 | Tons |      |     |        | WA-BELLEVUE |
| 4 RAIL T SPW-RAIL BY 100 |     | 24.89 | Tons |      |     |        | WA-BELLEVUE |
| 5 RENT PER TON-RENT 100  |     | 24.89 | Tons |      |     |        | WA-BELLEVUE |

Driver's Signature



Columbia Ridge  
18177 Cedar Springs Lane  
Arlington, OR, 97812  
Ph: (541) 454-2030

Reprint  
Ticket# 724603

Customer Name SCHNITZER WEST SCHNITZER WEST Carrier 483  
Ticket Date 10/28/2021 Vehicle# 483432 Volume  
Payment Type Credit Account Container 483432  
Manual Ticket# 1033184 Billing # 0002843  
Hauling Ticket# Manifest  
Destination UP/CUST PO  
Profile 116109WA (LF01 - Contained-In Designated Solvent Contaminated Soil)  
Generator 168-SWB BELLEVUE LL LLC SWB BELLEVUE LL, LLC 10605 NE 8TH STREET BELLEVUE WA

Time Scale Operator Inbound Gross 104220 lb\*  
In 10/27/2021 07:22:37 MANUAL WT cwalsh3 Tare 54320 lb\*  
Out 10/28/2021 07:22:37 cwalsh3 Net 49900 lb  
\* Manual Weight Tons 24.95

Comments

| Product                  | LD% | Qty   | UOM  | Rate | Tax | Amount | Origin      |
|--------------------------|-----|-------|------|------|-----|--------|-------------|
| 1 Cont Soil Sp. W.-T 100 |     | 24.95 | Tons |      |     |        | WA-BELLEVUE |
| 2 EVF-P6-Environment 100 |     |       |      |      |     |        |             |
| 3 LINER T SPW-LINER 100  |     | 24.95 | Tons |      |     |        | WA-BELLEVUE |
| 4 RAIL T SPW-RAIL BY 100 |     | 24.95 | Tons |      |     |        | WA-BELLEVUE |
| 5 RENT PER TON-RENT 100  |     | 24.95 | Tons |      |     |        | WA-BELLEVUE |

Driver's Signature



Columbia Ridge  
18177 Cedar Springs Lane  
Arlington, OR, 97812  
Ph: (541) 454-2030

Reprint  
Ticket# 725111

Customer Name SCHNITZER WEST SCHNITZER WEST Carrier 480  
Ticket Date 11/01/2021 Vehicle# 480410 Volume  
Payment Type Credit Account Container 480410  
Manual Ticket# 1033060 Billing # 0002843  
Hauling Ticket# Manifest  
Destination UP/CUST PO  
Profile 116109WA (LF01 - Contained-In Designated Solvent Contaminated Soil)  
Generator 168-SWB BELLEVUE LL LLC SWB BELLEVUE LL, LLC 10605 NE 8TH STREET BELLEVUE WA

Time Scale Operator Inbound Gross 108140 lb\*  
In 10/27/2021 07:53:19 Front Scale jaday Tare 53300 lb\*  
Out 11/01/2021 07:53:19 Front Scale jaday Net 54840 lb  
\* Manual Weight Tons 27.42

Comments

| Product                  | LD% | Qty   | UOM  | Rate | Tax | Amount | Origin      |
|--------------------------|-----|-------|------|------|-----|--------|-------------|
| 1 Cont Soil Sp. W.-T 100 |     | 27.42 | Tons |      |     |        | WA-BELLEVUE |
| 2 EVF-P6-Environment 100 |     |       |      |      |     |        |             |
| 3 LINER T SPW-LINER 100  |     | 27.42 | Tons |      |     |        | WA-BELLEVUE |
| 4 RAIL T SPW-RAIL BY 100 |     | 27.42 | Tons |      |     |        | WA-BELLEVUE |
| 5 RENT PER TON-RENT 100  |     | 27.42 | Tons |      |     |        | WA-BELLEVUE |

Driver's Signature



Columbia Ridge  
18177 Cedar Springs Lane  
Arlington, OR, 97812  
Ph: (541) 454-2030

Reprint  
Ticket# 725113

Customer Name SCHNITZER WEST SCHNITZER WEST Carrier 483  
Ticket Date 11/01/2021 Vehicle# 483758 Volume  
Payment Type Credit Account Container 483758  
Manual Ticket# 1032735 Billing # 0002843  
Hauling Ticket# Manifest  
Destination UP/CUST PO  
Profile 116109WA (LF01 - Contained-In Designated Solvent Contaminated Soil)  
Generator 168-SWB BELLEVUE LL LLC SWB BELLEVUE LL, LLC 10605 NE 8TH STREET BELLEVUE WA

| Time                    | Scale       | Operator | Inbound | Gross           | 105820 lb* |
|-------------------------|-------------|----------|---------|-----------------|------------|
| In 10/22/2021 07:54:42  | Front Scale | jaday    |         | Tare            | 54420 lb*  |
| Out 11/01/2021 07:54:42 | Front Scale | jaday    |         | Net             | 51400 lb   |
|                         |             |          |         | * Manual Weight | Tons 25.70 |

Comments

| Product                  | LD% | Qty   | UOM  | Rate | Tax | Amount | Origin      |
|--------------------------|-----|-------|------|------|-----|--------|-------------|
| 1 Cont Soil Sp. W.-T 100 |     | 25.70 | Tons |      |     |        | WA-BELLEVUE |
| 2 EVF-P6-Environment 100 |     |       |      |      |     |        | WA-BELLEVUE |
| 3 LINER T SPW-LINER 100  |     | 25.70 | Tons |      |     |        | WA-BELLEVUE |
| 4 RAIL T SPW-RAIL BY 100 |     | 25.70 | Tons |      |     |        | WA-BELLEVUE |
| 5 RENT PER TON-RENT 100  |     | 25.70 | Tons |      |     |        | WA-BELLEVUE |

Driver's Signature



Columbia Ridge  
18177 Cedar Springs Lane  
Arlington, OR, 97812  
Ph: (541) 454-2030

Reprint  
Ticket# 725114

Customer Name SCHNITZER WEST SCHNITZER WEST Carrier 483  
Ticket Date 11/01/2021 Vehicle# 483556 Volume  
Payment Type Credit Account Container 483556  
Manual Ticket# 1033070 Billing # 0002843  
Hauling Ticket# Manifest  
Destination UP/CUST PO  
Profile 116109WA (LF01 - Contained-In Designated Solvent Contaminated Soil)  
Generator 168-SWB BELLEVUE LL LLC SWB BELLEVUE LL, LLC 10605 NE 8TH STREET BELLEVUE WA

| Time                    | Scale       | Operator | Inbound | Gross           | 104280 lb* |
|-------------------------|-------------|----------|---------|-----------------|------------|
| In 10/27/2021 07:59:35  | Front Scale | jaday    |         | Tare            | 54380 lb*  |
| Out 11/01/2021 07:59:35 | Front Scale | jaday    |         | Net             | 49900 lb   |
|                         |             |          |         | * Manual Weight | Tons 24.95 |

Comments

| Product                  | LD% | Qty   | UOM  | Rate | Tax | Amount | Origin      |
|--------------------------|-----|-------|------|------|-----|--------|-------------|
| 1 Cont Soil Sp. W.-T 100 |     | 24.95 | Tons |      |     |        | WA-BELLEVUE |
| 2 EVF-P6-Environment 100 |     |       |      |      |     |        | WA-BELLEVUE |
| 3 LINER T SPW-LINER 100  |     | 24.95 | Tons |      |     |        | WA-BELLEVUE |
| 4 RAIL T SPW-RAIL BY 100 |     | 24.95 | Tons |      |     |        | WA-BELLEVUE |
| 5 RENT PER TON-RENT 100  |     | 24.95 | Tons |      |     |        | WA-BELLEVUE |

Driver's Signature



Columbia Ridge  
18177 Cedar Springs Lane  
Arlington, OR, 97812  
Ph: (541) 454-2030

Reprint  
Ticket# 725115

Customer Name SCHNITZER WEST SCHNITZER WEST Carrier 483  
Ticket Date 11/01/2021 Vehicle# 483166 Volume  
Payment Type Credit Account Container 483166  
Manual Ticket# 1033203 Billing # 0002843  
Hauling Ticket# Manifest  
Destination UP/CUST PO  
Profile 116109WA (LF01 - Contained-In Designated Solvent Contaminated Soil)  
Generator 168-SWB BELLEVUE LL LLC SWB BELLEVUE LL, LLC 10605 NE 8TH STREET BELLEVUE WA

| Time                    | Scale       | Operator | Inbound | Gross           | 107020 lb* |
|-------------------------|-------------|----------|---------|-----------------|------------|
| In 10/28/2021 08:01:35  | Front Scale | jaday    |         | Tare            | 55320 lb*  |
| Out 11/01/2021 08:01:35 | Front Scale | jaday    |         | Net             | 51700 lb   |
|                         |             |          |         | * Manual Weight | Tons 25.85 |

Comments

| Product                  | LD% | Qty   | UOM  | Rate | Tax | Amount | Origin      |
|--------------------------|-----|-------|------|------|-----|--------|-------------|
| 1 Cont Soil Sp. W.-T 100 |     | 25.85 | Tons |      |     |        | WA-BELLEVUE |
| 2 EVF-P6-Environment 100 |     |       |      |      |     |        | WA-BELLEVUE |
| 3 LINER T SPW-LINER 100  |     | 25.85 | Tons |      |     |        | WA-BELLEVUE |
| 4 RAIL T SPW-RAIL BY 100 |     | 25.85 | Tons |      |     |        | WA-BELLEVUE |
| 5 RENT PER TON-RENT 100  |     | 25.85 | Tons |      |     |        | WA-BELLEVUE |

Driver's Signature



Columbia Ridge  
18177 Cedar Springs Lane  
Arlington, OR, 97812  
Ph: (541) 454-2030

Reprint  
Ticket# 725122

Customer Name SCHNITZER WEST SCHNITZER WEST Carrier 483  
Ticket Date 11/01/2021 Vehicle# 483402 Volume  
Payment Type Credit Account Container 483402  
Manual Ticket# 1033069 Billing # 0002843  
Hauling Ticket# Manifest  
Destination UP/CUST PO  
Profile 116109WA (LF01 - Contained-In Designated Solvent Contaminated Soil)  
Generator 168-SWB BELLEVUE LL LLC SWB BELLEVUE LL, LLC 10605 NE 8TH STREET BELLEVUE WA

| Time                    | Scale       | Operator | Inbound | Gross           | 111580 lb* |
|-------------------------|-------------|----------|---------|-----------------|------------|
| In 10/27/2021 08:06:54  | Front Scale | jaday    |         | Tare            | 56680 lb*  |
| Out 11/01/2021 08:06:54 | Front Scale | jaday    |         | Net             | 54900 lb   |
|                         |             |          |         | * Manual Weight | Tons 27.45 |

Comments

| Product                  | LD% | Qty   | UOM  | Rate | Tax | Amount | Origin      |
|--------------------------|-----|-------|------|------|-----|--------|-------------|
| 1 Cont Soil Sp. W.-T 100 |     | 27.45 | Tons |      |     |        | WA-BELLEVUE |
| 2 EVF-P6-Environment 100 |     |       |      |      |     |        | WA-BELLEVUE |
| 3 LINER T SPW-LINER 100  |     | 27.45 | Tons |      |     |        | WA-BELLEVUE |
| 4 RAIL T SPW-RAIL BY 100 |     | 27.45 | Tons |      |     |        | WA-BELLEVUE |
| 5 RENT PER TON-RENT 100  |     | 27.45 | Tons |      |     |        | WA-BELLEVUE |

Driver's Signature



Columbia Ridge  
18177 Cedar Springs Lane  
Arlington, OR, 97812  
Ph: (541) 454-2030

Reprint  
Ticket# 725245

Customer Name SCHNITZER WEST SCHNITZER WEST Carrier 483  
Ticket Date 11/01/2021 Vehicle# 483351 Volume  
Payment Type Credit Account Container 483351  
Manual Ticket# 1033067 Billing # 0002843  
Hauling Ticket# Manifest  
Destination UP/CUST PO  
Profile 116109WA (LF01 - Contained-In Designated Solvent Contaminated Soil)  
Generator 168-SWB BELLEVUE LL LLC SWB BELLEVUE LL, LLC 10605 NE 8TH STREET BELLEVUE WA

| Time                    | Scale       | Operator        | Inbound | Gross | 111940 lb* |
|-------------------------|-------------|-----------------|---------|-------|------------|
| In 10/27/2021 10:20:22  | Front Scale | jaday           |         | Tare  | 56380 lb*  |
| Out 11/01/2021 10:20:22 |             | jaday           |         | Net   | 55560 lb   |
|                         |             | * Manual Weight |         | Tons  | 27.78      |

Comments

| Product                  | LD% | Qty   | UOM  | Rate | Tax | Amount | Origin      |
|--------------------------|-----|-------|------|------|-----|--------|-------------|
| 1 Cont Soil Sp. W.-T 100 |     | 27.78 | Tons |      |     |        | WA-BELLEVUE |
| 2 EVF-P6-Environment 100 |     |       |      |      |     |        |             |
| 3 LINER T SPW-LINER 100  |     | 27.78 | Tons |      |     |        |             |
| 4 RAIL T SPW-RAIL BY 100 |     | 27.78 | Tons |      |     |        |             |
| 5 RENT PER TON-RENT 100  |     | 27.78 | Tons |      |     |        |             |

Driver's Signature



Columbia Ridge  
18177 Cedar Springs Lane  
Arlington, OR, 97812  
Ph: (541) 454-2030

Reprint  
Ticket# 725246

Customer Name SCHNITZER WEST SCHNITZER WEST Carrier 483  
Ticket Date 11/01/2021 Vehicle# 483605 Volume  
Payment Type Credit Account Container 483605  
Manual Ticket# 1033071 Billing # 0002843  
Hauling Ticket# Manifest  
Destination UP/CUST PO  
Profile 116109WA (LF01 - Contained-In Designated Solvent Contaminated Soil)  
Generator 168-SWB BELLEVUE LL LLC SWB BELLEVUE LL, LLC 10605 NE 8TH STREET BELLEVUE WA

| Time                    | Scale       | Operator        | Inbound | Gross | 107640 lb* |
|-------------------------|-------------|-----------------|---------|-------|------------|
| In 10/27/2021 10:22:02  | Front Scale | jaday           |         | Tare  | 55580 lb*  |
| Out 11/01/2021 10:22:02 |             | jaday           |         | Net   | 52060 lb   |
|                         |             | * Manual Weight |         | Tons  | 26.03      |

Comments

| Product                  | LD% | Qty   | UOM  | Rate | Tax | Amount | Origin      |
|--------------------------|-----|-------|------|------|-----|--------|-------------|
| 1 Cont Soil Sp. W.-T 100 |     | 26.03 | Tons |      |     |        | WA-BELLEVUE |
| 2 EVF-P6-Environment 100 |     |       |      |      |     |        |             |
| 3 LINER T SPW-LINER 100  |     | 26.03 | Tons |      |     |        | WA-BELLEVUE |
| 4 RAIL T SPW-RAIL BY 100 |     | 26.03 | Tons |      |     |        | WA-BELLEVUE |
| 5 RENT PER TON-RENT 100  |     | 26.03 | Tons |      |     |        | WA-BELLEVUE |

Driver's Signature



Columbia Ridge  
18177 Cedar Springs Lane  
Arlington, OR, 97812  
Ph: (541) 454-2030

Reprint  
Ticket# 725248

Customer Name SCHNITZER WEST SCHNITZER WEST Carrier 483  
Ticket Date 11/01/2021 Vehicle# 483170 Volume  
Payment Type Credit Account Container 483170  
Manual Ticket# 1033065 Billing # 0002843  
Hauling Ticket# Manifest  
Destination UP/CUST PO  
Profile 116109WA (LF01 - Contained-In Designated Solvent Contaminated Soil)  
Generator 168-SWB BELLEVUE LL LLC SWB BELLEVUE LL, LLC 10605 NE 8TH STREET BELLEVUE WA

| Time                    | Scale       | Operator        | Inbound | Gross | 103580 lb* |
|-------------------------|-------------|-----------------|---------|-------|------------|
| In 10/27/2021 10:29:12  | Front Scale | jaday           |         | Tare  | 54880 lb*  |
| Out 11/01/2021 10:29:12 |             | jaday           |         | Net   | 48700 lb   |
|                         |             | * Manual Weight |         | Tons  | 24.35      |

Comments

| Product                  | LD% | Qty   | UOM  | Rate | Tax | Amount | Origin      |
|--------------------------|-----|-------|------|------|-----|--------|-------------|
| 1 Cont Soil Sp. W.-T 100 |     | 24.35 | Tons |      |     |        | WA-BELLEVUE |
| 2 EVF-P6-Environment 100 |     |       |      |      |     |        |             |
| 3 LINER T SPW-LINER 100  |     | 24.35 | Tons |      |     |        | WA-BELLEVUE |
| 4 RAIL T SPW-RAIL BY 100 |     | 24.35 | Tons |      |     |        | WA-BELLEVUE |
| 5 RENT PER TON-RENT 100  |     | 24.35 | Tons |      |     |        | WA-BELLEVUE |

Driver's Signature



Columbia Ridge  
18177 Cedar Springs Lane  
Arlington, OR, 97812  
Ph: (541) 454-2030

Reprint  
Ticket# 725249

Customer Name SCHNITZER WEST SCHNITZER WEST Carrier 483  
Ticket Date 11/01/2021 Vehicle# 483805 Volume  
Payment Type Credit Account Container 483805  
Manual Ticket# 1033216 Billing # 0002843  
Hauling Ticket# Manifest  
Destination UP/CUST PO  
Profile 116109WA (LF01 - Contained-In Designated Solvent Contaminated Soil)  
Generator 168-SWB BELLEVUE LL LLC SWB BELLEVUE LL, LLC 10605 NE 8TH STREET BELLEVUE WA

| Time                    | Scale       | Operator        | Inbound | Gross | 108020 lb* |
|-------------------------|-------------|-----------------|---------|-------|------------|
| In 10/28/2021 10:30:39  | Front Scale | jaday           |         | Tare  | 57880 lb*  |
| Out 11/01/2021 10:30:39 |             | jaday           |         | Net   | 50140 lb   |
|                         |             | * Manual Weight |         | Tons  | 25.07      |

Comments

| Product                  | LD% | Qty   | UOM  | Rate | Tax | Amount | Origin      |
|--------------------------|-----|-------|------|------|-----|--------|-------------|
| 1 Cont Soil Sp. W.-T 100 |     | 25.07 | Tons |      |     |        | WA-BELLEVUE |
| 2 EVF-P6-Environment 100 |     |       |      |      |     |        |             |
| 3 LINER T SPW-LINER 100  |     | 25.07 | Tons |      |     |        | WA-BELLEVUE |
| 4 RAIL T SPW-RAIL BY 100 |     | 25.07 | Tons |      |     |        | WA-BELLEVUE |
| 5 RENT PER TON-RENT 100  |     | 25.07 | Tons |      |     |        | WA-BELLEVUE |

Driver's Signature



Columbia Ridge  
18177 Cedar Springs Lane  
Arlington, OR, 97812  
Ph: (541) 454-2030

Reprint  
Ticket# 725252

Customer Name SCHNITZER WEST SCHNITZER WEST Carrier 483  
Ticket Date 11/01/2021 Vehicle# 483022 Volume  
Payment Type Credit Account Container 483022  
Manual Ticket# 1033201 Billing # 0002843  
Hauling Ticket# Manifest  
Destination UP/CUST PO  
Profile 116109WA (LF01 - Contained-In Designated Solvent Contaminated Soil)  
Generator 168-SWB BELLEVUE LL LLC SWB BELLEVUE LL, LLC 10605 NE 8TH STREET BELLEVUE WA

| Time                    | Scale       | Operator        | Inbound | Gross | 111980 lb* |
|-------------------------|-------------|-----------------|---------|-------|------------|
| In 10/28/2021 10:40:12  | Front Scale | jaday           |         | Tare  | 56740 lb*  |
| Out 11/01/2021 10:40:12 |             | jaday           |         | Net   | 55240 lb   |
|                         |             | * Manual Weight |         | Tons  | 27.62      |

Comments

| Product                   | LD% | Qty   | UOM  | Rate | Tax | Amount | Origin      |
|---------------------------|-----|-------|------|------|-----|--------|-------------|
| 1 Cont. Soil Sp. W.-T 100 |     | 27.62 | Tons |      |     |        | WA-BELLEVUE |
| 2 EVF-P6-Environment 100  |     |       |      |      |     |        | WA-BELLEVUE |
| 3 LINER T SPW-LINER 100   |     | 27.62 | Tons |      |     |        | WA-BELLEVUE |
| 4 RAIL T SPW-RAIL BY 100  |     | 27.62 | Tons |      |     |        | WA-BELLEVUE |
| 5 RENT PER TON-RENT 100   |     | 27.62 | Tons |      |     |        | WA-BELLEVUE |

Driver's Signature



Columbia Ridge  
18177 Cedar Springs Lane  
Arlington, OR, 97812  
Ph: (541) 454-2030

Reprint  
Ticket# 725253

Customer Name SCHNITZER WEST SCHNITZER WEST Carrier 483  
Ticket Date 11/01/2021 Vehicle# 483349 Volume  
Payment Type Credit Account Container 483349  
Manual Ticket# 1033066 Billing # 0002843  
Hauling Ticket# Manifest  
Destination UP/CUST PO  
Profile 116109WA (LF01 - Contained-In Designated Solvent Contaminated Soil)  
Generator 168-SWB BELLEVUE LL LLC SWB BELLEVUE LL, LLC 10605 NE 8TH STREET BELLEVUE WA

| Time                    | Scale       | Operator        | Inbound | Gross | 105020 lb* |
|-------------------------|-------------|-----------------|---------|-------|------------|
| In 10/27/2021 10:42:04  | Front Scale | jaday           |         | Tare  | 55680 lb*  |
| Out 11/01/2021 10:42:04 |             | jaday           |         | Net   | 49340 lb   |
|                         |             | * Manual Weight |         | Tons  | 24.67      |

Comments

| Product                   | LD% | Qty   | UOM  | Rate | Tax | Amount | Origin      |
|---------------------------|-----|-------|------|------|-----|--------|-------------|
| 1 Cont. Soil Sp. W.-T 100 |     | 24.67 | Tons |      |     |        | WA-BELLEVUE |
| 2 EVF-P6-Environment 100  |     |       |      |      |     |        | WA-BELLEVUE |
| 3 LINER T SPW-LINER 100   |     | 24.67 | Tons |      |     |        | WA-BELLEVUE |
| 4 RAIL T SPW-RAIL BY 100  |     | 24.67 | Tons |      |     |        | WA-BELLEVUE |
| 5 RENT PER TON-RENT 100   |     | 24.67 | Tons |      |     |        | WA-BELLEVUE |

Driver's Signature



Columbia Ridge  
18177 Cedar Springs Lane  
Arlington, OR, 97812  
Ph: (541) 454-2030

Reprint  
Ticket# 725254

Customer Name SCHNITZER WEST SCHNITZER WEST Carrier 483  
Ticket Date 11/01/2021 Vehicle# 483777 Volume  
Payment Type Credit Account Container 483777  
Manual Ticket# 1033214 Billing # 0002843  
Hauling Ticket# Manifest  
Destination UP/CUST PO  
Profile 116109WA (LF01 - Contained-In Designated Solvent Contaminated Soil)  
Generator 168-SWB BELLEVUE LL LLC SWB BELLEVUE LL, LLC 10605 NE 8TH STREET BELLEVUE WA

| Time                    | Scale       | Operator        | Inbound | Gross | 109560 lb* |
|-------------------------|-------------|-----------------|---------|-------|------------|
| In 10/28/2021 10:44:01  | Front Scale | jaday           |         | Tare  | 56060 lb*  |
| Out 11/01/2021 10:44:01 |             | jaday           |         | Net   | 53500 lb   |
|                         |             | * Manual Weight |         | Tons  | 26.75      |

Comments

| Product                   | LD% | Qty   | UOM  | Rate | Tax | Amount | Origin      |
|---------------------------|-----|-------|------|------|-----|--------|-------------|
| 1 Cont. Soil Sp. W.-T 100 |     | 26.75 | Tons |      |     |        | WA-BELLEVUE |
| 2 EVF-P6-Environment 100  |     |       |      |      |     |        | WA-BELLEVUE |
| 3 LINER T SPW-LINER 100   |     | 26.75 | Tons |      |     |        | WA-BELLEVUE |
| 4 RAIL T SPW-RAIL BY 100  |     | 26.75 | Tons |      |     |        | WA-BELLEVUE |
| 5 RENT PER TON-RENT 100   |     | 26.75 | Tons |      |     |        | WA-BELLEVUE |

Driver's Signature



Columbia Ridge  
18177 Cedar Springs Lane  
Arlington, OR, 97812  
Ph: (541) 454-2030

Reprint  
Ticket# 725256

Customer Name SCHNITZER WEST SCHNITZER WEST Carrier 483  
Ticket Date 11/01/2021 Vehicle# 483716 Volume  
Payment Type Credit Account Container 483716  
Manual Ticket# 1033211 Billing # 0002843  
Hauling Ticket# Manifest  
Destination UP/CUST PO  
Profile 116109WA (LF01 - Contained-In Designated Solvent Contaminated Soil)  
Generator 168-SWB BELLEVUE LL LLC SWB BELLEVUE LL, LLC 10605 NE 8TH STREET BELLEVUE WA

| Time                    | Scale       | Operator        | Inbound | Gross | 108680 lb* |
|-------------------------|-------------|-----------------|---------|-------|------------|
| In 10/28/2021 10:48:51  | Front Scale | jaday           |         | Tare  | 58080 lb*  |
| Out 11/01/2021 10:48:51 |             | jaday           |         | Net   | 50600 lb   |
|                         |             | * Manual Weight |         | Tons  | 25.30      |

Comments

| Product                   | LD% | Qty   | UOM  | Rate | Tax | Amount | Origin      |
|---------------------------|-----|-------|------|------|-----|--------|-------------|
| 1 Cont. Soil Sp. W.-T 100 |     | 25.30 | Tons |      |     |        | WA-BELLEVUE |
| 2 EVF-P6-Environment 100  |     |       |      |      |     |        | WA-BELLEVUE |
| 3 LINER T SPW-LINER 100   |     | 25.30 | Tons |      |     |        | WA-BELLEVUE |
| 4 RAIL T SPW-RAIL BY 100  |     | 25.30 | Tons |      |     |        | WA-BELLEVUE |
| 5 RENT PER TON-RENT 100   |     | 25.30 | Tons |      |     |        | WA-BELLEVUE |

Driver's Signature



Columbia Ridge  
18177 Cedar Springs Lane  
Arlington, OR, 97812  
Ph: (541) 454-2030

Reprint  
Ticket# 725257

Customer Name SCHNITZER WEST SCHNITZER WEST Carrier 483  
Ticket Date 11/01/2021 Vehicle# 483568 Volume  
Payment Type Credit Account Container 483568  
Manual Ticket# 1033209 Billing # 0002843  
Hauling Ticket# Manifest  
Destination UP/CUST PO  
Profile 116109WA (LF01 - Contained-In Designated Solvent Contaminated Soil)  
Generator 168-SWB BELLEVUE LL LLC SWB BELLEVUE LL, LLC 10605 NE 8TH STREET BELLEVUE WA

| Time                    | Scale       | Operator        | Inbound | Gross | 111580 lb* |
|-------------------------|-------------|-----------------|---------|-------|------------|
| In 10/28/2021 10:50:12  | Front Scale | jaday           |         | Tare  | 55740 lb*  |
| Out 11/01/2021 10:50:12 |             | jaday           |         | Net   | 55840 lb   |
|                         |             | * Manual Weight |         | Tons  | 27.92      |

Comments

| Product                  | LD% | Qty   | UOM  | Rate | Tax | Amount | Origin      |
|--------------------------|-----|-------|------|------|-----|--------|-------------|
| 1 Cont Soil Sp. W.-T 100 |     | 27.92 | Tons |      |     |        | WA-BELLEVUE |
| 2 EVF-P6-Environment 100 |     |       |      |      |     |        | WA-BELLEVUE |
| 3 LINER T SPW-LINER 100  |     | 27.92 | Tons |      |     |        | WA-BELLEVUE |
| 4 RAIL T SPW-RAIL BY 100 |     | 27.92 | Tons |      |     |        | WA-BELLEVUE |
| 5 RENT PER TON-RENT 100  |     | 27.92 | Tons |      |     |        | WA-BELLEVUE |

Driver's Signature



Columbia Ridge  
18177 Cedar Springs Lane  
Arlington, OR, 97812  
Ph: (541) 454-2030

Reprint  
Ticket# 725258

Customer Name SCHNITZER WEST SCHNITZER WEST Carrier 483  
Ticket Date 11/01/2021 Vehicle# 483761 Volume  
Payment Type Credit Account Container 483761  
Manual Ticket# 1033213 Billing # 0002843  
Hauling Ticket# Manifest  
Destination UP/CUST PO  
Profile 116109WA (LF01 - Contained-In Designated Solvent Contaminated Soil)  
Generator 168-SWB BELLEVUE LL LLC SWB BELLEVUE LL, LLC 10605 NE 8TH STREET BELLEVUE WA

| Time                    | Scale       | Operator        | Inbound | Gross | 112780 lb* |
|-------------------------|-------------|-----------------|---------|-------|------------|
| In 10/28/2021 10:51:29  | Front Scale | jaday           |         | Tare  | 57440 lb*  |
| Out 11/01/2021 10:51:29 |             | jaday           |         | Net   | 55340 lb   |
|                         |             | * Manual Weight |         | Tons  | 27.67      |

Comments

| Product                  | LD% | Qty   | UOM  | Rate | Tax | Amount | Origin      |
|--------------------------|-----|-------|------|------|-----|--------|-------------|
| 1 Cont Soil Sp. W.-T 100 |     | 27.67 | Tons |      |     |        | WA-BELLEVUE |
| 2 EVF-P6-Environment 100 |     |       |      |      |     |        | WA-BELLEVUE |
| 3 LINER T SPW-LINER 100  |     | 27.67 | Tons |      |     |        | WA-BELLEVUE |
| 4 RAIL T SPW-RAIL BY 100 |     | 27.67 | Tons |      |     |        | WA-BELLEVUE |
| 5 RENT PER TON-RENT 100  |     | 27.67 | Tons |      |     |        | WA-BELLEVUE |

Driver's Signature



Columbia Ridge  
18177 Cedar Springs Lane  
Arlington, OR, 97812  
Ph: (541) 454-2030

Reprint  
Ticket# 725260

Customer Name SCHNITZER WEST SCHNITZER WEST Carrier 483  
Ticket Date 11/01/2021 Vehicle# 483934 Volume  
Payment Type Credit Account Container 483934  
Manual Ticket# 1033219 Billing # 0002843  
Hauling Ticket# Manifest  
Destination UP/CUST PO  
Profile 116109WA (LF01 - Contained-In Designated Solvent Contaminated Soil)  
Generator 168-SWB BELLEVUE LL LLC SWB BELLEVUE LL, LLC 10605 NE 8TH STREET BELLEVUE WA

| Time                    | Scale       | Operator        | Inbound | Gross | 105920 lb* |
|-------------------------|-------------|-----------------|---------|-------|------------|
| In 10/28/2021 11:22:14  | Front Scale | jaday           |         | Tare  | 55020 lb*  |
| Out 11/01/2021 11:22:14 |             | jaday           |         | Net   | 50900 lb   |
|                         |             | * Manual Weight |         | Tons  | 25.45      |

Comments

| Product                  | LD% | Qty   | UOM  | Rate | Tax | Amount | Origin      |
|--------------------------|-----|-------|------|------|-----|--------|-------------|
| 1 Cont Soil Sp. W.-T 100 |     | 25.45 | Tons |      |     |        | WA-BELLEVUE |
| 2 EVF-P6-Environment 100 |     |       |      |      |     |        | WA-BELLEVUE |
| 3 LINER T SPW-LINER 100  |     | 25.45 | Tons |      |     |        | WA-BELLEVUE |
| 4 RAIL T SPW-RAIL BY 100 |     | 25.45 | Tons |      |     |        | WA-BELLEVUE |
| 5 RENT PER TON-RENT 100  |     | 25.45 | Tons |      |     |        | WA-BELLEVUE |

Driver's Signature



Columbia Ridge  
18177 Cedar Springs Lane  
Arlington, OR, 97812  
Ph: (541) 454-2030

Reprint  
Ticket# 725261

Customer Name SCHNITZER WEST SCHNITZER WEST Carrier 483  
Ticket Date 11/01/2021 Vehicle# 483974 Volume  
Payment Type Credit Account Container 483974  
Manual Ticket# 1033222 Billing # 0002843  
Hauling Ticket# Manifest  
Destination UP/CUST PO  
Profile 116109WA (LF01 - Contained-In Designated Solvent Contaminated Soil)  
Generator 168-SWB BELLEVUE LL LLC SWB BELLEVUE LL, LLC 10605 NE 8TH STREET BELLEVUE WA

| Time                    | Scale       | Operator        | Inbound | Gross | 109420 lb* |
|-------------------------|-------------|-----------------|---------|-------|------------|
| In 10/28/2021 11:23:40  | Front Scale | jaday           |         | Tare  | 55860 lb*  |
| Out 11/01/2021 11:23:40 |             | jaday           |         | Net   | 53560 lb   |
|                         |             | * Manual Weight |         | Tons  | 26.78      |

Comments

| Product                  | LD% | Qty   | UOM  | Rate | Tax | Amount | Origin      |
|--------------------------|-----|-------|------|------|-----|--------|-------------|
| 1 Cont Soil Sp. W.-T 100 |     | 26.78 | Tons |      |     |        | WA-BELLEVUE |
| 2 EVF-P6-Environment 100 |     |       |      |      |     |        | WA-BELLEVUE |
| 3 LINER T SPW-LINER 100  |     | 26.78 | Tons |      |     |        | WA-BELLEVUE |
| 4 RAIL T SPW-RAIL BY 100 |     | 26.78 | Tons |      |     |        | WA-BELLEVUE |
| 5 RENT PER TON-RENT 100  |     | 26.78 | Tons |      |     |        | WA-BELLEVUE |

Driver's Signature



Columbia Ridge  
18177 Cedar Springs Lane  
Arlington, OR, 97812  
Ph: (541) 454-2030

Reprint  
Ticket# 725262

Customer Name SCHNITZER WEST SCHNITZER WEST Carrier 483  
Ticket Date 11/01/2021 Vehicle# 483531 Volume  
Payment Type Credit Account Container 483531  
Manual Ticket# 1033207 Billing # 0002843  
Hauling Ticket# Manifest  
Destination UP/CUST PO  
Profile 116109WA (LF01 - Contained-In Designated Solvent Contaminated Soil)  
Generator 168-SWB BELLEVUE LL LLC SWB BELLEVUE LL, LLC 10605 NE 8TH STREET BELLEVUE WA

| Time                    | Scale       | Operator        | Inbound | Gross | 109360 lb* |
|-------------------------|-------------|-----------------|---------|-------|------------|
| In 10/28/2021 11:25:00  | Front Scale | jaday           |         | Tare  | 55300 lb*  |
| Out 11/01/2021 11:25:00 |             | jaday           |         | Net   | 54060 lb   |
|                         |             | * Manual Weight |         | Tons  | 27.03      |

Comments

| Product                   | LD% | Qty   | UOM  | Rate | Tax | Amount | Origin      |
|---------------------------|-----|-------|------|------|-----|--------|-------------|
| 1 Cont. Soil Sp. W.-T 100 |     | 27.03 | Tons |      |     |        | WA-BELLEVUE |
| 2 EVF-P6-Environment 100  |     |       | \$   |      |     |        | WA-BELLEVUE |
| 3 LINER T SPW-LINER 100   |     | 27.03 | Tons |      |     |        | WA-BELLEVUE |
| 4 RAIL T SPW-RAIL BY 100  |     | 27.03 | Tons |      |     |        | WA-BELLEVUE |
| 5 RENT PER TON-RENT 100   |     | 27.03 | Tons |      |     |        | WA-BELLEVUE |

Driver's Signature



Columbia Ridge  
18177 Cedar Springs Lane  
Arlington, OR, 97812  
Ph: (541) 454-2030

Reprint  
Ticket# 725263

Customer Name SCHNITZER WEST SCHNITZER WEST Carrier 483  
Ticket Date 11/01/2021 Vehicle# 483443 Volume  
Payment Type Credit Account Container 483443  
Manual Ticket# 1033207 Billing # 0002843  
Hauling Ticket# Manifest  
Destination UP/CUST PO  
Profile 116109WA (LF01 - Contained-In Designated Solvent Contaminated Soil)  
Generator 168-SWB BELLEVUE LL LLC SWB BELLEVUE LL, LLC 10605 NE 8TH STREET BELLEVUE WA

| Time                    | Scale       | Operator        | Inbound | Gross | 107480 lb* |
|-------------------------|-------------|-----------------|---------|-------|------------|
| In 10/29/2021 11:26:23  | Front Scale | jaday           |         | Tare  | 54420 lb*  |
| Out 11/01/2021 11:26:23 |             | jaday           |         | Net   | 53060 lb   |
|                         |             | * Manual Weight |         | Tons  | 26.53      |

Comments

| Product                   | LD% | Qty   | UOM  | Rate | Tax | Amount | Origin      |
|---------------------------|-----|-------|------|------|-----|--------|-------------|
| 1 Cont. Soil Sp. W.-T 100 |     | 26.53 | Tons |      |     |        | WA-BELLEVUE |
| 2 EVF-P6-Environment 100  |     |       | \$   |      |     |        | WA-BELLEVUE |
| 3 LINER T SPW-LINER 100   |     | 26.53 | Tons |      |     |        | WA-BELLEVUE |
| 4 RAIL T SPW-RAIL BY 100  |     | 26.53 | Tons |      |     |        | WA-BELLEVUE |
| 5 RENT PER TON-RENT 100   |     | 26.53 | Tons |      |     |        | WA-BELLEVUE |

Driver's Signature



Columbia Ridge  
18177 Cedar Springs Lane  
Arlington, OR, 97812  
Ph: (541) 454-2030

Reprint  
Ticket# 725265

Customer Name SCHNITZER WEST SCHNITZER WEST Carrier 480  
Ticket Date 11/01/2021 Vehicle# 480557 Volume  
Payment Type Credit Account Container 480557  
Manual Ticket# 1033062 Billing # 0002843  
Hauling Ticket# Manifest  
Destination UP/CUST PO  
Profile 116109WA (LF01 - Contained-In Designated Solvent Contaminated Soil)  
Generator 168-SWB BELLEVUE LL LLC SWB BELLEVUE LL, LLC 10605 NE 8TH STREET BELLEVUE WA

| Time                    | Scale       | Operator        | Inbound | Gross | 103560 lb* |
|-------------------------|-------------|-----------------|---------|-------|------------|
| In 10/27/2021 11:29:48  | Front Scale | jaday           |         | Tare  | 55800 lb*  |
| Out 11/01/2021 11:29:48 |             | jaday           |         | Net   | 47760 lb   |
|                         |             | * Manual Weight |         | Tons  | 23.88      |

Comments

| Product                   | LD% | Qty   | UOM  | Rate | Tax | Amount | Origin      |
|---------------------------|-----|-------|------|------|-----|--------|-------------|
| 1 Cont. Soil Sp. W.-T 100 |     | 23.88 | Tons |      |     |        | WA-BELLEVUE |
| 2 EVF-P6-Environment 100  |     |       | \$   |      |     |        | WA-BELLEVUE |
| 3 LINER T SPW-LINER 100   |     | 23.88 | Tons |      |     |        | WA-BELLEVUE |
| 4 RAIL T SPW-RAIL BY 100  |     | 23.88 | Tons |      |     |        | WA-BELLEVUE |
| 5 RENT PER TON-RENT 100   |     | 23.88 | Tons |      |     |        | WA-BELLEVUE |

Driver's Signature



Columbia Ridge  
18177 Cedar Springs Lane  
Arlington, OR, 97812  
Ph: (541) 454-2030

Reprint  
Ticket# 725266

Customer Name SCHNITZER WEST SCHNITZER WEST Carrier 483  
Ticket Date 11/01/2021 Vehicle# 483027 Volume  
Payment Type Credit Account Container 483027  
Manual Ticket# 1033202 Billing # 0002843  
Hauling Ticket# Manifest  
Destination UP/CUST PO  
Profile 116109WA (LF01 - Contained-In Designated Solvent Contaminated Soil)  
Generator 168-SWB BELLEVUE LL LLC SWB BELLEVUE LL, LLC 10605 NE 8TH STREET BELLEVUE WA

| Time                    | Scale       | Operator        | Inbound | Gross | 110380 lb* |
|-------------------------|-------------|-----------------|---------|-------|------------|
| In 10/28/2021 11:34:57  | Front Scale | jaday           |         | Tare  | 56580 lb*  |
| Out 11/01/2021 11:34:57 |             | jaday           |         | Net   | 53800 lb   |
|                         |             | * Manual Weight |         | Tons  | 26.90      |

Comments

| Product                   | LD% | Qty   | UOM  | Rate | Tax | Amount | Origin      |
|---------------------------|-----|-------|------|------|-----|--------|-------------|
| 1 Cont. Soil Sp. W.-T 100 |     | 26.90 | Tons |      |     |        | WA-BELLEVUE |
| 2 EVF-P6-Environment 100  |     |       | \$   |      |     |        | WA-BELLEVUE |
| 3 LINER T SPW-LINER 100   |     | 26.90 | Tons |      |     |        | WA-BELLEVUE |
| 4 RAIL T SPW-RAIL BY 100  |     | 26.90 | Tons |      |     |        | WA-BELLEVUE |
| 5 RENT PER TON-RENT 100   |     | 26.90 | Tons |      |     |        | WA-BELLEVUE |

Driver's Signature





Columbia Ridge  
18177 Cedar Springs Lane  
Arlington, OR, 97812  
Ph: (541) 454-2030

Reprint  
Ticket# 725267

Customer Name SCHNITZER WEST SCHNITZER WEST Carrier 483  
Ticket Date 11/01/2021 Vehicle# 483018 Volume  
Payment Type Credit Account Container 483018  
Manual Ticket# 1033325 Billing # 0002843  
Hauling Ticket# Manifest  
Destination UP/CUST PO  
Profile 116109WA (LF01 - Contained-In Designated Solvent Contaminated Soil)  
Generator 168-SWB BELLEVUE LL LLC SWB BELLEVUE LL, LLC 10605 NE 8TH STREET BELLEVUE WA

| Time                    | Scale       | Operator        | Inbound | Gross | 109880 lb* |
|-------------------------|-------------|-----------------|---------|-------|------------|
| In 10/29/2021 11:36:48  | Front Scale | jaday           |         | Tare  | 56240 lb*  |
| Out 11/01/2021 11:36:48 |             | jaday           |         | Net   | 53640 lb   |
|                         |             | * Manual Weight |         | Tons  | 26.82      |

Comments

| Product                  | LD% | Qty   | UOM  | Rate | Tax | Amount | Origin      |
|--------------------------|-----|-------|------|------|-----|--------|-------------|
| 1 Cont Soil Sp. W.-T 100 |     | 26.82 | Tons |      |     |        | WA-BELLEVUE |
| 2 EVF-P6-Environment 100 |     |       |      |      |     |        | WA-BELLEVUE |
| 3 LINER T SPW-LINER 100  |     | 26.82 | Tons |      |     |        | WA-BELLEVUE |
| 4 RAIL T SPW-RAIL BY 100 |     | 26.82 | Tons |      |     |        | WA-BELLEVUE |
| 5 RENT PER TON-RENT 100  |     | 26.82 | Tons |      |     |        | WA-BELLEVUE |

Driver's Signature



Columbia Ridge  
18177 Cedar Springs Lane  
Arlington, OR, 97812  
Ph: (541) 454-2030

Reprint  
Ticket# 725268

Customer Name SCHNITZER WEST SCHNITZER WEST Carrier 483  
Ticket Date 11/01/2021 Vehicle# 483904 Volume  
Payment Type Credit Account Container 483904  
Manual Ticket# 1033332 Billing # 0002843  
Hauling Ticket# Manifest  
Destination UP/CUST PO  
Profile 116109WA (LF01 - Contained-In Designated Solvent Contaminated Soil)  
Generator 168-SWB BELLEVUE LL LLC SWB BELLEVUE LL, LLC 10605 NE 8TH STREET BELLEVUE WA

| Time                    | Scale       | Operator        | Inbound | Gross | 109720 lb* |
|-------------------------|-------------|-----------------|---------|-------|------------|
| In 10/29/2021 11:39:08  | Front Scale | jaday           |         | Tare  | 54380 lb*  |
| Out 11/01/2021 11:39:08 |             | jaday           |         | Net   | 55340 lb   |
|                         |             | * Manual Weight |         | Tons  | 27.67      |

Comments

| Product                  | LD% | Qty   | UOM  | Rate | Tax | Amount | Origin      |
|--------------------------|-----|-------|------|------|-----|--------|-------------|
| 1 Cont Soil Sp. W.-T 100 |     | 27.67 | Tons |      |     |        | WA-BELLEVUE |
| 2 EVF-P6-Environment 100 |     |       |      |      |     |        | WA-BELLEVUE |
| 3 LINER T SPW-LINER 100  |     | 27.67 | Tons |      |     |        | WA-BELLEVUE |
| 4 RAIL T SPW-RAIL BY 100 |     | 27.67 | Tons |      |     |        | WA-BELLEVUE |
| 5 RENT PER TON-RENT 100  |     | 27.67 | Tons |      |     |        | WA-BELLEVUE |

Driver's Signature



Columbia Ridge  
18177 Cedar Springs Lane  
Arlington, OR, 97812  
Ph: (541) 454-2030

Reprint  
Ticket# 725269

Customer Name SCHNITZER WEST SCHNITZER WEST Carrier 480  
Ticket Date 11/01/2021 Vehicle# 480566 Volume  
Payment Type Credit Account Container 480566  
Manual Ticket# 1033063 Billing # 0002843  
Hauling Ticket# Manifest  
Destination UP/CUST PO  
Profile 116109WA (LF01 - Contained-In Designated Solvent Contaminated Soil)  
Generator 168-SWB BELLEVUE LL LLC SWB BELLEVUE LL, LLC 10605 NE 8TH STREET BELLEVUE WA

| Time                    | Scale       | Operator        | Inbound | Gross | 108360 lb* |
|-------------------------|-------------|-----------------|---------|-------|------------|
| In 10/27/2021 11:41:23  | Front Scale | jaday           |         | Tare  | 53700 lb*  |
| Out 11/01/2021 11:41:23 |             | jaday           |         | Net   | 54660 lb   |
|                         |             | * Manual Weight |         | Tons  | 27.33      |

Comments

| Product                  | LD% | Qty   | UOM  | Rate | Tax | Amount | Origin      |
|--------------------------|-----|-------|------|------|-----|--------|-------------|
| 1 Cont Soil Sp. W.-T 100 |     | 27.33 | Tons |      |     |        | WA-BELLEVUE |
| 2 EVF-P6-Environment 100 |     |       |      |      |     |        | WA-BELLEVUE |
| 3 LINER T SPW-LINER 100  |     | 27.33 | Tons |      |     |        | WA-BELLEVUE |
| 4 RAIL T SPW-RAIL BY 100 |     | 27.33 | Tons |      |     |        | WA-BELLEVUE |
| 5 RENT PER TON-RENT 100  |     | 27.33 | Tons |      |     |        | WA-BELLEVUE |

Driver's Signature



Columbia Ridge  
18177 Cedar Springs Lane  
Arlington, OR, 97812  
Ph: (541) 454-2030

Reprint  
Ticket# 725270

Customer Name SCHNITZER WEST SCHNITZER WEST Carrier 483  
Ticket Date 11/02/2021 Vehicle# 483736 Volume  
Payment Type Credit Account Container 483736  
Manual Ticket# 1033571 Billing # 0002843  
Hauling Ticket# Manifest  
Destination UP/CUST PO  
Profile 116109WA (LF01 - Contained-In Designated Solvent Contaminated Soil)  
Generator 168-SWB BELLEVUE LL LLC SWB BELLEVUE LL, LLC 10605 NE 8TH STREET BELLEVUE WA

| Time                    | Scale       | Operator        | Inbound | Gross | 106020 lb* |
|-------------------------|-------------|-----------------|---------|-------|------------|
| In 11/01/2021 11:42:46  | Front Scale | jaday           |         | Tare  | 55560 lb*  |
| Out 11/02/2021 11:42:46 |             | jaday           |         | Net   | 50460 lb   |
|                         |             | * Manual Weight |         | Tons  | 25.23      |

Comments

| Product                  | LD% | Qty   | UOM  | Rate | Tax | Amount | Origin      |
|--------------------------|-----|-------|------|------|-----|--------|-------------|
| 1 Cont Soil Sp. W.-T 100 |     | 25.23 | Tons |      |     |        | WA-BELLEVUE |
| 2 EVF-P6-Environment 100 |     |       |      |      |     |        | WA-BELLEVUE |
| 3 LINER T SPW-LINER 100  |     | 25.23 | Tons |      |     |        | WA-BELLEVUE |
| 4 RAIL T SPW-RAIL BY 100 |     | 25.23 | Tons |      |     |        | WA-BELLEVUE |
| 5 RENT PER TON-RENT 100  |     | 25.23 | Tons |      |     |        | WA-BELLEVUE |

Driver's Signature



Columbia Ridge  
18177 Cedar Springs Lane  
Arlington, OR, 97812  
Ph: (541) 454-2030

Reprint  
Ticket# 725271

Customer Name SCHNITZER WEST SCHNITZER WEST Carrier 483  
Ticket Date 11/02/2021 Vehicle# 483783 Volume  
Payment Type Credit Account Container 483783  
Manual Ticket# 1033573 Billing # 0002843  
Hauling Ticket# Manifest  
Destination UP/CUST PO  
Profile 116109WA (LF01 - Contained-In Designated Solvent Contaminated Soil)  
Generator 168-SWB BELLEVUE LL LLC SWB BELLEVUE LL, LLC 10605 NE 8TH STREET BELLEVUE WA

Time Scale Operator Inbound Gross 102460 lb\*  
In 11/01/2021 11:44:13 Front Scale jaday 55260 lb\*  
Out 11/02/2021 11:44:13 jaday 47200 lb  
\* Manual Weight Tons 23.60

Comments

| Product                   | LD% | Qty   | UOM  | Rate | Tax | Amount | Origin      |
|---------------------------|-----|-------|------|------|-----|--------|-------------|
| 1 Cont. Soil Sp. W.-T 100 |     | 23.60 | Tons |      |     |        | WA-BELLEVUE |
| 2 EVF-P6-Environment 100  |     |       |      |      |     |        | WA-BELLEVUE |
| 3 LINER T SPW-LINER 100   |     | 23.60 | Tons |      |     |        | WA-BELLEVUE |
| 4 RAIL T SPW-RAIL BY 100  |     | 23.60 | Tons |      |     |        | WA-BELLEVUE |
| 5 RENT PER TON-RENT 100   |     | 23.60 | Tons |      |     |        | WA-BELLEVUE |

Driver's Signature



Columbia Ridge  
18177 Cedar Springs Lane  
Arlington, OR, 97812  
Ph: (541) 454-2030

Reprint  
Ticket# 725272

Customer Name SCHNITZER WEST SCHNITZER WEST Carrier 483  
Ticket Date 11/02/2021 Vehicle# 483794 Volume  
Payment Type Credit Account Container 483794  
Manual Ticket# 1033574 Billing # 0002843  
Hauling Ticket# Manifest  
Destination UP/CUST PO  
Profile 116109WA (LF01 - Contained-In Designated Solvent Contaminated Soil)  
Generator 168-SWB BELLEVUE LL LLC SWB BELLEVUE LL, LLC 10605 NE 8TH STREET BELLEVUE WA

Time Scale Operator Inbound Gross 109620 lb\*  
In 11/01/2021 11:46:56 Front Scale jaday 54560 lb\*  
Out 11/02/2021 11:46:56 jaday 55060 lb  
\* Manual Weight Tons 27.53

Comments

| Product                   | LD% | Qty   | UOM  | Rate | Tax | Amount | Origin      |
|---------------------------|-----|-------|------|------|-----|--------|-------------|
| 1 Cont. Soil Sp. W.-T 100 |     | 27.53 | Tons |      |     |        | WA-BELLEVUE |
| 2 EVF-P6-Environment 100  |     |       |      |      |     |        | WA-BELLEVUE |
| 3 LINER T SPW-LINER 100   |     | 27.53 | Tons |      |     |        | WA-BELLEVUE |
| 4 RAIL T SPW-RAIL BY 100  |     | 27.53 | Tons |      |     |        | WA-BELLEVUE |
| 5 RENT PER TON-RENT 100   |     | 27.53 | Tons |      |     |        | WA-BELLEVUE |

Driver's Signature



Columbia Ridge  
18177 Cedar Springs Lane  
Arlington, OR, 97812  
Ph: (541) 454-2030

Reprint  
Ticket# 725273

Customer Name SCHNITZER WEST SCHNITZER WEST Carrier 483  
Ticket Date 11/02/2021 Vehicle# 483576 Volume  
Payment Type Credit Account Container 483576  
Manual Ticket# 1033563 Billing # 0002843  
Hauling Ticket# Manifest  
Destination UP/CUST PO  
Profile 116109WA (LF01 - Contained-In Designated Solvent Contaminated Soil)  
Generator 168-SWB BELLEVUE LL LLC SWB BELLEVUE LL, LLC 10605 NE 8TH STREET BELLEVUE WA

Time Scale Operator Inbound Gross 104760 lb\*  
In 11/01/2021 11:48:18 Front Scale jaday 56640 lb\*  
Out 11/02/2021 11:48:18 jaday 48120 lb  
\* Manual Weight Tons 24.06

Comments

| Product                   | LD% | Qty   | UOM  | Rate | Tax | Amount | Origin      |
|---------------------------|-----|-------|------|------|-----|--------|-------------|
| 1 Cont. Soil Sp. W.-T 100 |     | 24.06 | Tons |      |     |        | WA-BELLEVUE |
| 2 EVF-P6-Environment 100  |     |       |      |      |     |        | WA-BELLEVUE |
| 3 LINER T SPW-LINER 100   |     | 24.06 | Tons |      |     |        | WA-BELLEVUE |
| 4 RAIL T SPW-RAIL BY 100  |     | 24.06 | Tons |      |     |        | WA-BELLEVUE |
| 5 RENT PER TON-RENT 100   |     | 24.06 | Tons |      |     |        | WA-BELLEVUE |

Driver's Signature



Columbia Ridge  
18177 Cedar Springs Lane  
Arlington, OR, 97812  
Ph: (541) 454-2030

Reprint  
Ticket# 725276

Customer Name SCHNITZER WEST SCHNITZER WEST Carrier 483  
Ticket Date 11/02/2021 Vehicle# 483551 Volume  
Payment Type Credit Account Container 483551  
Manual Ticket# 1033561 Billing # 0002843  
Hauling Ticket# Manifest  
Destination UP/CUST PO  
Profile 116109WA (LF01 - Contained-In Designated Solvent Contaminated Soil)  
Generator 168-SWB BELLEVUE LL LLC SWB BELLEVUE LL, LLC 10605 NE 8TH STREET BELLEVUE WA

Time Scale Operator Inbound Gross 106000 lb\*  
In 11/01/2021 12:23:53 Front Scale jaday 56620 lb\*  
Out 11/02/2021 12:23:53 jaday 49380 lb  
\* Manual Weight Tons 24.69

Comments

| Product                   | LD% | Qty   | UOM  | Rate | Tax | Amount | Origin      |
|---------------------------|-----|-------|------|------|-----|--------|-------------|
| 1 Cont. Soil Sp. W.-T 100 |     | 24.69 | Tons |      |     |        | WA-BELLEVUE |
| 2 EVF-P6-Environment 100  |     |       |      |      |     |        | WA-BELLEVUE |
| 3 LINER T SPW-LINER 100   |     | 24.69 | Tons |      |     |        | WA-BELLEVUE |
| 4 RAIL T SPW-RAIL BY 100  |     | 24.69 | Tons |      |     |        | WA-BELLEVUE |
| 5 RENT PER TON-RENT 100   |     | 24.69 | Tons |      |     |        | WA-BELLEVUE |

Driver's Signature



Columbia Ridge  
18177 Cedar Springs Lane  
Arlington, OR, 97812  
Ph: (541) 454-2030

Reprint  
Ticket# 725277

Customer Name SCHNITZER WEST SCHNITZER WEST Carrier 483  
Ticket Date 11/02/2021 Vehicle# 483573 Volume  
Payment Type Credit Account Container 483573  
Manual Ticket# 1033562 Billing # 0002843  
Hauling Ticket# Manifest  
Destination UP/CUST PO  
Profile 116109WA (LF01 - Contained-In Designated Solvent Contaminated Soil)  
Generator 168-SWB BELLEVUE LL LLC SWB BELLEVUE LL, LLC 10605 NE 8TH STREET BELLEVUE WA

| Time                    | Scale       | Operator        | Inbound | Gross | 104260 lb* |
|-------------------------|-------------|-----------------|---------|-------|------------|
| In 11/01/2021 12:25:49  | Front Scale | jaday           |         | Tare  | 56480 lb*  |
| Out 11/02/2021 12:25:49 |             | jaday           |         | Net   | 47780 lb   |
|                         |             | * Manual Weight |         | Tons  | 23.89      |

Comments

| Product                  | LD% | Qty   | UOM  | Rate | Tax | Amount | Origin      |
|--------------------------|-----|-------|------|------|-----|--------|-------------|
| 1 Cont Soil Sp. W.-T 100 |     | 23.89 | Tons |      |     |        | WA-BELLEVUE |
| 2 EVF-P6-Environment 100 |     |       |      |      |     |        | WA-BELLEVUE |
| 3 LINER T SPW-LINER 100  |     | 23.89 | Tons |      |     |        | WA-BELLEVUE |
| 4 RAIL T SPW-RAIL BY 100 |     | 23.89 | Tons |      |     |        | WA-BELLEVUE |
| 5 RENT PER TON-RENT 100  |     | 23.89 | Tons |      |     |        | WA-BELLEVUE |

Driver's Signature



Columbia Ridge  
18177 Cedar Springs Lane  
Arlington, OR, 97812  
Ph: (541) 454-2030

Reprint  
Ticket# 725278

Customer Name SCHNITZER WEST SCHNITZER WEST Carrier 483  
Ticket Date 11/02/2021 Vehicle# 483478 Volume  
Payment Type Credit Account Container 483478  
Manual Ticket# 1033560 Billing # 0002843  
Hauling Ticket# Manifest  
Destination UP/CUST PO  
Profile 116109WA (LF01 - Contained-In Designated Solvent Contaminated Soil)  
Generator 168-SWB BELLEVUE LL LLC SWB BELLEVUE LL, LLC 10605 NE 8TH STREET BELLEVUE WA

| Time                    | Scale       | Operator        | Inbound | Gross | 103280 lb* |
|-------------------------|-------------|-----------------|---------|-------|------------|
| In 11/01/2021 12:27:16  | Front Scale | jaday           |         | Tare  | 56660 lb*  |
| Out 11/02/2021 12:27:16 |             | jaday           |         | Net   | 46620 lb   |
|                         |             | * Manual Weight |         | Tons  | 23.31      |

Comments

| Product                  | LD% | Qty   | UOM  | Rate | Tax | Amount | Origin      |
|--------------------------|-----|-------|------|------|-----|--------|-------------|
| 1 Cont Soil Sp. W.-T 100 |     | 23.31 | Tons |      |     |        | WA-BELLEVUE |
| 2 EVF-P6-Environment 100 |     |       |      |      |     |        | WA-BELLEVUE |
| 3 LINER T SPW-LINER 100  |     | 23.31 | Tons |      |     |        | WA-BELLEVUE |
| 4 RAIL T SPW-RAIL BY 100 |     | 23.31 | Tons |      |     |        | WA-BELLEVUE |
| 5 RENT PER TON-RENT 100  |     | 23.31 | Tons |      |     |        | WA-BELLEVUE |

Driver's Signature



Columbia Ridge  
18177 Cedar Springs Lane  
Arlington, OR, 97812  
Ph: (541) 454-2030

Reprint  
Ticket# 725279

Customer Name SCHNITZER WEST SCHNITZER WEST Carrier 490  
Ticket Date 11/02/2021 Vehicle# 490010 Volume  
Payment Type Credit Account Container 490010  
Manual Ticket# 1033577 Billing # 0002843  
Hauling Ticket# Manifest  
Destination UP/CUST PO  
Profile 116109WA (LF01 - Contained-In Designated Solvent Contaminated Soil)  
Generator 168-SWB BELLEVUE LL LLC SWB BELLEVUE LL, LLC 10605 NE 8TH STREET BELLEVUE WA

| Time                    | Scale       | Operator        | Inbound | Gross | 105120 lb* |
|-------------------------|-------------|-----------------|---------|-------|------------|
| In 11/01/2021 12:28:59  | Front Scale | jaday           |         | Tare  | 51120 lb*  |
| Out 11/02/2021 12:28:59 |             | jaday           |         | Net   | 54000 lb   |
|                         |             | * Manual Weight |         | Tons  | 27.00      |

Comments

| Product                  | LD% | Qty   | UOM  | Rate | Tax | Amount | Origin      |
|--------------------------|-----|-------|------|------|-----|--------|-------------|
| 1 Cont Soil Sp. W.-T 100 |     | 27.00 | Tons |      |     |        | WA-BELLEVUE |
| 2 EVF-P6-Environment 100 |     |       |      |      |     |        | WA-BELLEVUE |
| 3 LINER T SPW-LINER 100  |     | 27.00 | Tons |      |     |        | WA-BELLEVUE |
| 4 RAIL T SPW-RAIL BY 100 |     | 27.00 | Tons |      |     |        | WA-BELLEVUE |
| 5 RENT PER TON-RENT 100  |     | 27.00 | Tons |      |     |        | WA-BELLEVUE |

Driver's Signature



Columbia Ridge  
18177 Cedar Springs Lane  
Arlington, OR, 97812  
Ph: (541) 454-2030

Reprint  
Ticket# 725280

Customer Name SCHNITZER WEST SCHNITZER WEST Carrier 484  
Ticket Date 11/02/2021 Vehicle# 484026 Volume  
Payment Type Credit Account Container 484026  
Manual Ticket# 1033437 Billing # 0002843  
Hauling Ticket# Manifest  
Destination UP/CUST PO  
Profile 116109WA (LF01 - Contained-In Designated Solvent Contaminated Soil)  
Generator 168-SWB BELLEVUE LL LLC SWB BELLEVUE LL, LLC 10605 NE 8TH STREET BELLEVUE WA

| Time                    | Scale       | Operator        | Inbound | Gross | 113340 lb* |
|-------------------------|-------------|-----------------|---------|-------|------------|
| In 10/29/2021 12:30:22  | Front Scale | jaday           |         | Tare  | 57220 lb*  |
| Out 11/02/2021 12:30:22 |             | jaday           |         | Net   | 56120 lb   |
|                         |             | * Manual Weight |         | Tons  | 28.06      |

Comments

| Product                  | LD% | Qty   | UOM  | Rate | Tax | Amount | Origin      |
|--------------------------|-----|-------|------|------|-----|--------|-------------|
| 1 Cont Soil Sp. W.-T 100 |     | 28.06 | Tons |      |     |        | WA-BELLEVUE |
| 2 EVF-P6-Environment 100 |     |       |      |      |     |        | WA-BELLEVUE |
| 3 LINER T SPW-LINER 100  |     | 28.06 | Tons |      |     |        | WA-BELLEVUE |
| 4 RAIL T SPW-RAIL BY 100 |     | 28.06 | Tons |      |     |        | WA-BELLEVUE |
| 5 RENT PER TON-RENT 100  |     | 28.06 | Tons |      |     |        | WA-BELLEVUE |

Driver's Signature



Columbia Ridge  
18177 Cedar Springs Lane  
Arlington, OR, 97812  
Ph: (541) 454-2030

Reprint  
Ticket# 725281

Customer Name SCHNITZER WEST SCHNITZER WEST Carrier 483  
Ticket Date 11/02/2021 Vehicle# 483506 Volume  
Payment Type Credit Account Container 483506  
Manual Ticket# 1033206 Billing # 0002843  
Hauling Ticket# Manifest  
Destination UP/CUST PO  
Profile 116109WA (LF01 - Contained-In Designated Solvent Contaminated Soil)  
Generator 168-SWB BELLEVUE LL LLC SWB BELLEVUE LL, LLC 10605 NE 8TH STREET BELLEVUE WA

| Time                    | Scale       | Operator        | Inbound | Gross | 110960 lb* |
|-------------------------|-------------|-----------------|---------|-------|------------|
| In 10/28/2021 12:32:10  | Front Scale | jaday           |         | Tare  | 57360 lb*  |
| Out 11/02/2021 12:32:10 |             | jaday           |         | Net   | 53600 lb   |
|                         |             | * Manual Weight |         | Tons  | 26.80      |

Comments

| Product                  | LD% | Qty   | UOM  | Rate | Tax | Amount | Origin      |
|--------------------------|-----|-------|------|------|-----|--------|-------------|
| 1 Cont Soil Sp. W.-T 100 |     | 26.80 | Tons |      |     |        | WA-BELLEVUE |
| 2 EVF-P6-Environment 100 |     |       |      |      |     |        | WA-BELLEVUE |
| 3 LINER T SPW-LINER 100  |     | 26.80 | Tons |      |     |        | WA-BELLEVUE |
| 4 RAIL T SPW-RAIL BY 100 |     | 26.80 | Tons |      |     |        | WA-BELLEVUE |
| 5 RENT PER TON-RENT 100  |     | 26.80 | Tons |      |     |        | WA-BELLEVUE |

Driver's Signature



Columbia Ridge  
18177 Cedar Springs Lane  
Arlington, OR, 97812  
Ph: (541) 454-2030

Reprint  
Ticket# 725284

Customer Name SCHNITZER WEST SCHNITZER WEST Carrier 483  
Ticket Date 11/02/2021 Vehicle# 483959 Volume  
Payment Type Credit Account Container 483959  
Manual Ticket# 1033221 Billing # 0002843  
Hauling Ticket# Manifest  
Destination UP/CUST PO  
Profile 116109WA (LF01 - Contained-In Designated Solvent Contaminated Soil)  
Generator 168-SWB BELLEVUE LL LLC SWB BELLEVUE LL, LLC 10605 NE 8TH STREET BELLEVUE WA

| Time                    | Scale       | Operator        | Inbound | Gross | 110840 lb* |
|-------------------------|-------------|-----------------|---------|-------|------------|
| In 10/28/2021 12:37:07  | Front Scale | jaday           |         | Tare  | 56140 lb*  |
| Out 11/02/2021 12:37:07 |             | jaday           |         | Net   | 54700 lb   |
|                         |             | * Manual Weight |         | Tons  | 27.35      |

Comments

| Product                  | LD% | Qty   | UOM  | Rate | Tax | Amount | Origin      |
|--------------------------|-----|-------|------|------|-----|--------|-------------|
| 1 Cont Soil Sp. W.-T 100 |     | 27.35 | Tons |      |     |        | WA-BELLEVUE |
| 2 EVF-P6-Environment 100 |     |       |      |      |     |        | WA-BELLEVUE |
| 3 LINER T SPW-LINER 100  |     | 27.35 | Tons |      |     |        | WA-BELLEVUE |
| 4 RAIL T SPW-RAIL BY 100 |     | 27.35 | Tons |      |     |        | WA-BELLEVUE |
| 5 RENT PER TON-RENT 100  |     | 27.35 | Tons |      |     |        | WA-BELLEVUE |

Driver's Signature



Columbia Ridge  
18177 Cedar Springs Lane  
Arlington, OR, 97812  
Ph: (541) 454-2030

Reprint  
Ticket# 725285

Customer Name SCHNITZER WEST SCHNITZER WEST Carrier 483  
Ticket Date 11/02/2021 Vehicle# 483930 Volume  
Payment Type Credit Account Container 483930  
Manual Ticket# 1033218 Billing # 0002843  
Hauling Ticket# Manifest  
Destination UP/CUST PO  
Profile 116109WA (LF01 - Contained-In Designated Solvent Contaminated Soil)  
Generator 168-SWB BELLEVUE LL LLC SWB BELLEVUE LL, LLC 10605 NE 8TH STREET BELLEVUE WA

| Time                    | Scale       | Operator        | Inbound | Gross | 104760 lb* |
|-------------------------|-------------|-----------------|---------|-------|------------|
| In 10/28/2021 12:38:37  | Front Scale | jaday           |         | Tare  | 54820 lb*  |
| Out 11/02/2021 12:38:37 |             | jaday           |         | Net   | 49940 lb   |
|                         |             | * Manual Weight |         | Tons  | 24.97      |

Comments

| Product                  | LD% | Qty   | UOM  | Rate | Tax | Amount | Origin      |
|--------------------------|-----|-------|------|------|-----|--------|-------------|
| 1 Cont Soil Sp. W.-T 100 |     | 24.97 | Tons |      |     |        | WA-BELLEVUE |
| 2 EVF-P6-Environment 100 |     |       |      |      |     |        | WA-BELLEVUE |
| 3 LINER T SPW-LINER 100  |     | 24.97 | Tons |      |     |        | WA-BELLEVUE |
| 4 RAIL T SPW-RAIL BY 100 |     | 24.97 | Tons |      |     |        | WA-BELLEVUE |
| 5 RENT PER TON-RENT 100  |     | 24.97 | Tons |      |     |        | WA-BELLEVUE |

Driver's Signature



Columbia Ridge  
18177 Cedar Springs Lane  
Arlington, OR, 97812  
Ph: (541) 454-2030

Reprint  
Ticket# 725286

Customer Name SCHNITZER WEST SCHNITZER WEST Carrier 483  
Ticket Date 11/02/2021 Vehicle# 483475 Volume  
Payment Type Credit Account Container 483475  
Manual Ticket# 1033205 Billing # 0002843  
Hauling Ticket# Manifest  
Destination UP/CUST PO  
Profile 116109WA (LF01 - Contained-In Designated Solvent Contaminated Soil)  
Generator 168-SWB BELLEVUE LL LLC SWB BELLEVUE LL, LLC 10605 NE 8TH STREET BELLEVUE WA

| Time                    | Scale       | Operator        | Inbound | Gross | 108580 lb* |
|-------------------------|-------------|-----------------|---------|-------|------------|
| In 10/28/2021 12:40:02  | Front Scale | jaday           |         | Tare  | 55780 lb*  |
| Out 11/02/2021 12:40:02 |             | jaday           |         | Net   | 52800 lb   |
|                         |             | * Manual Weight |         | Tons  | 26.40      |

Comments

| Product                  | LD% | Qty   | UOM  | Rate | Tax | Amount | Origin      |
|--------------------------|-----|-------|------|------|-----|--------|-------------|
| 1 Cont Soil Sp. W.-T 100 |     | 26.40 | Tons |      |     |        | WA-BELLEVUE |
| 2 EVF-P6-Environment 100 |     |       |      |      |     |        | WA-BELLEVUE |
| 3 LINER T SPW-LINER 100  |     | 26.40 | Tons |      |     |        | WA-BELLEVUE |
| 4 RAIL T SPW-RAIL BY 100 |     | 26.40 | Tons |      |     |        | WA-BELLEVUE |
| 5 RENT PER TON-RENT 100  |     | 26.40 | Tons |      |     |        | WA-BELLEVUE |

Driver's Signature



Columbia Ridge  
18177 Cedar Springs Lane  
Arlington, OR, 97812  
Ph: (541) 454-2030

Reprint  
Ticket# 725287

Customer Name SCHNITZER WEST SCHNITZER WEST Carrier 483  
Ticket Date 11/02/2021 Vehicle# 483733 Volume  
Payment Type Credit Account Container 483733  
Manual Ticket# 1033570 Billing # 0002843  
Hauling Ticket# Manifest  
Destination UP/CUST PO  
Profile 116109WA (LF01 - Contained-In Designated Solvent Contaminated Soil)  
Generator 168-SWB BELLEVUE LL LLC SWB BELLEVUE LL, LLC 10605 NE 8TH STREET BELLEVUE WA

| Time                    | Scale       | Operator        | Inbound | Gross | 108840 lb* |
|-------------------------|-------------|-----------------|---------|-------|------------|
| In 11/01/2021 12:42:01  | Front Scale | jaday           |         | Tare  | 60720 lb*  |
| Out 11/02/2021 12:42:01 |             | jaday           |         | Net   | 48120 lb   |
|                         |             | * Manual Weight |         | Tons  | 24.06      |

Comments

| Product                  | LD% | Qty   | UOM  | Rate | Tax | Amount | Origin      |
|--------------------------|-----|-------|------|------|-----|--------|-------------|
| 1 Cont Soil Sp. W.-T 100 |     | 24.06 | Tons |      |     |        | WA-BELLEVUE |
| 2 EVF-P6-Environment 100 |     |       |      |      |     |        | WA-BELLEVUE |
| 3 LINER T SPW-LINER 100  |     | 24.06 | Tons |      |     |        | WA-BELLEVUE |
| 4 RAIL T SPW-RAIL BY 100 |     | 24.06 | Tons |      |     |        | WA-BELLEVUE |
| 5 RENT PER TON-RENT 100  |     | 24.06 | Tons |      |     |        | WA-BELLEVUE |

Driver's Signature



Columbia Ridge  
18177 Cedar Springs Lane  
Arlington, OR, 97812  
Ph: (541) 454-2030

Reprint  
Ticket# 725288

Customer Name SCHNITZER WEST SCHNITZER WEST Carrier 483  
Ticket Date 11/02/2021 Vehicle# 483859 Volume  
Payment Type Credit Account Container 483859  
Manual Ticket# 1033575 Billing # 0002843  
Hauling Ticket# Manifest  
Destination UP/CUST PO  
Profile 116109WA (LF01 - Contained-In Designated Solvent Contaminated Soil)  
Generator 168-SWB BELLEVUE LL LLC SWB BELLEVUE LL, LLC 10605 NE 8TH STREET BELLEVUE WA

| Time                    | Scale       | Operator        | Inbound | Gross | 108920 lb* |
|-------------------------|-------------|-----------------|---------|-------|------------|
| In 11/01/2021 12:44:43  | Front Scale | jaday           |         | Tare  | 66340 lb*  |
| Out 11/02/2021 12:44:43 |             | jaday           |         | Net   | 42580 lb   |
|                         |             | * Manual Weight |         | Tons  | 21.29      |

Comments

| Product                  | LD% | Qty   | UOM  | Rate | Tax | Amount | Origin      |
|--------------------------|-----|-------|------|------|-----|--------|-------------|
| 1 Cont Soil Sp. W.-T 100 |     | 21.29 | Tons |      |     |        | WA-BELLEVUE |
| 2 EVF-P6-Environment 100 |     |       |      |      |     |        | WA-BELLEVUE |
| 3 LINER T SPW-LINER 100  |     | 21.29 | Tons |      |     |        | WA-BELLEVUE |
| 4 RAIL T SPW-RAIL BY 100 |     | 21.29 | Tons |      |     |        | WA-BELLEVUE |
| 5 RENT PER TON-RENT 100  |     | 21.29 | Tons |      |     |        | WA-BELLEVUE |

Driver's Signature



Columbia Ridge  
18177 Cedar Springs Lane  
Arlington, OR, 97812  
Ph: (541) 454-2030

Reprint  
Ticket# 725289

Customer Name SCHNITZER WEST SCHNITZER WEST Carrier 483  
Ticket Date 11/02/2021 Vehicle# 483263 Volume  
Payment Type Credit Account Container 483263  
Manual Ticket# 1033552 Billing # 0002843  
Hauling Ticket# Manifest  
Destination UP/CUST PO  
Profile 116109WA (LF01 - Contained-In Designated Solvent Contaminated Soil)  
Generator 168-SWB BELLEVUE LL LLC SWB BELLEVUE LL, LLC 10605 NE 8TH STREET BELLEVUE WA

| Time                    | Scale       | Operator        | Inbound | Gross | 106060 lb* |
|-------------------------|-------------|-----------------|---------|-------|------------|
| In 11/01/2021 12:46:35  | Front Scale | jaday           |         | Tare  | 56600 lb*  |
| Out 11/02/2021 12:46:35 |             | jaday           |         | Net   | 49460 lb   |
|                         |             | * Manual Weight |         | Tons  | 24.73      |

Comments

| Product                  | LD% | Qty   | UOM  | Rate | Tax | Amount | Origin      |
|--------------------------|-----|-------|------|------|-----|--------|-------------|
| 1 Cont Soil Sp. W.-T 100 |     | 24.73 | Tons |      |     |        | WA-BELLEVUE |
| 2 EVF-P6-Environment 100 |     |       |      |      |     |        | WA-BELLEVUE |
| 3 LINER T SPW-LINER 100  |     | 24.73 | Tons |      |     |        | WA-BELLEVUE |
| 4 RAIL T SPW-RAIL BY 100 |     | 24.73 | Tons |      |     |        | WA-BELLEVUE |
| 5 RENT PER TON-RENT 100  |     | 24.73 | Tons |      |     |        | WA-BELLEVUE |

Driver's Signature



Columbia Ridge  
18177 Cedar Springs Lane  
Arlington, OR, 97812  
Ph: (541) 454-2030

Reprint  
Ticket# 725291

Customer Name SCHNITZER WEST SCHNITZER WEST Carrier 483  
Ticket Date 11/02/2021 Vehicle# 483370 Volume  
Payment Type Credit Account Container 483370  
Manual Ticket# 1033557 Billing # 0002843  
Hauling Ticket# Manifest  
Destination UP/CUST PO  
Profile 116109WA (LF01 - Contained-In Designated Solvent Contaminated Soil)  
Generator 168-SWB BELLEVUE LL LLC SWB BELLEVUE LL, LLC 10605 NE 8TH STREET BELLEVUE WA

| Time                    | Scale       | Operator        | Inbound | Gross | 105740 lb* |
|-------------------------|-------------|-----------------|---------|-------|------------|
| In 11/01/2021 13:04:20  | Front Scale | jaday           |         | Tare  | 55860 lb*  |
| Out 11/02/2021 13:04:20 |             | jaday           |         | Net   | 50180 lb   |
|                         |             | * Manual Weight |         | Tons  | 25.09      |

Comments

| Product                  | LD% | Qty   | UOM  | Rate | Tax | Amount | Origin      |
|--------------------------|-----|-------|------|------|-----|--------|-------------|
| 1 Cont Soil Sp. W.-T 100 |     | 25.09 | Tons |      |     |        | WA-BELLEVUE |
| 2 EVF-P6-Environment 100 |     |       |      |      |     |        | WA-BELLEVUE |
| 3 LINER T SPW-LINER 100  |     | 25.09 | Tons |      |     |        | WA-BELLEVUE |
| 4 RAIL T SPW-RAIL BY 100 |     | 25.09 | Tons |      |     |        | WA-BELLEVUE |
| 5 RENT PER TON-RENT 100  |     | 25.09 | Tons |      |     |        | WA-BELLEVUE |

Driver's Signature



Columbia Ridge  
18177 Cedar Springs Lane  
Arlington, OR, 97812  
Ph: (541) 454-2030

Reprint  
Ticket# 726289

Customer Name SCHNITZER WEST SCHNITZER WEST Carrier 480  
Ticket Date 11/08/2021 Vehicle# 480413 Volume  
Payment Type Credit Account Container 480413  
Manual Ticket# 1034006 Billing # 0002843  
Hauling Ticket# Manifest  
Destination UP/CUST PO  
Profile 116109WA (LF01 - Contained-In Designated Solvent Contaminated Soil)  
Generator 168-SWB BELLEVUE LL LLC SWB BELLEVUE LL, LLC 10605 NE 8TH STREET BELLEVUE WA

| Time                    | Scale     | Operator        | Inbound | Gross | 105420 lb* |
|-------------------------|-----------|-----------------|---------|-------|------------|
| In 11/05/2021 07:15:40  | MANUAL WT | cwalsh3         |         | Tare  | 53980 lb*  |
| Out 11/08/2021 07:15:40 |           | cwalsh3         |         | Net   | 51440 lb   |
|                         |           | * Manual Weight |         | Tons  | 25.72      |

Comments

| Product                  | LD% | Qty   | UOM  | Rate | Tax | Amount | Origin      |
|--------------------------|-----|-------|------|------|-----|--------|-------------|
| 1 Cont Soil Sp. W.-T 100 |     | 25.72 | Tons |      |     |        | WA-BELLEVUE |
| 2 EVF-P6-Environment 100 |     |       |      |      |     |        | WA-BELLEVUE |
| 3 RAIL T SPW-RAIL BY 100 |     | 25.72 | Tons |      |     |        | WA-BELLEVUE |
| 4 RENT PER TON-RENT 100  |     | 25.72 | Tons |      |     |        | WA-BELLEVUE |

Driver's Signature



Columbia Ridge  
18177 Cedar Springs Lane  
Arlington, OR, 97812  
Ph: (541) 454-2030

Reprint  
Ticket# 726323

Customer Name SCHNITZER WEST SCHNITZER WEST Carrier 483  
Ticket Date 11/08/2021 Vehicle# 483525 Volume  
Payment Type Credit Account Container 483525  
Manual Ticket# 1034124 Billing # 0002843  
Hauling Ticket# Manifest  
Destination UP/CUST PO  
Profile 116109WA (LF01 - Contained-In Designated Solvent Contaminated Soil)  
Generator 168-SWB BELLEVUE LL LLC SWB BELLEVUE LL, LLC 10605 NE 8TH STREET BELLEVUE WA

| Time                    | Scale     | Operator        | Inbound | Gross | 114500 lb* |
|-------------------------|-----------|-----------------|---------|-------|------------|
| In 11/05/2021 07:54:10  | MANUAL WT | cwalsh3         |         | Tare  | 52500 lb*  |
| Out 11/08/2021 07:54:10 |           | cwalsh3         |         | Net   | 62000 lb   |
|                         |           | * Manual Weight |         | Tons  | 31.00      |

Comments

| Product                  | LD% | Qty   | UOM  | Rate | Tax | Amount | Origin      |
|--------------------------|-----|-------|------|------|-----|--------|-------------|
| 1 Cont Soil Sp. W.-T 100 |     | 31.00 | Tons |      |     |        | WA-BELLEVUE |
| 2 EVF-P6-Environment 100 |     |       |      |      |     |        | WA-BELLEVUE |
| 3 RAIL T SPW-RAIL BY 100 |     | 31.00 | Tons |      |     |        | WA-BELLEVUE |
| 4 RENT PER TON-RENT 100  |     | 31.00 | Tons |      |     |        | WA-BELLEVUE |

Driver's Signature



Columbia Ridge  
18177 Cedar Springs Lane  
Arlington, OR, 97812  
Ph: (541) 454-2030

Reprint  
Ticket# 726326

Customer Name SCHNITZER WEST SCHNITZER WEST Carrier 483  
Ticket Date 11/08/2021 Vehicle# 483546 Volume  
Payment Type Credit Account Container 483546  
Manual Ticket# 1034125 Billing # 0002843  
Hauling Ticket# Manifest  
Destination UP/CUST PO  
Profile 116109WA (LF01 - Contained-In Designated Solvent Contaminated Soil)  
Generator 168-SWB BELLEVUE LL LLC SWB BELLEVUE LL, LLC 10605 NE 8TH STREET BELLEVUE WA

| Time                    | Scale     | Operator        | Inbound | Gross | 108480 lb* |
|-------------------------|-----------|-----------------|---------|-------|------------|
| In 11/05/2021 07:56:28  | MANUAL WT | cwalsh3         |         | Tare  | 54980 lb*  |
| Out 11/08/2021 07:56:28 |           | cwalsh3         |         | Net   | 53500 lb   |
|                         |           | * Manual Weight |         | Tons  | 26.75      |

Comments

| Product                  | LD% | Qty   | UOM  | Rate | Tax | Amount | Origin      |
|--------------------------|-----|-------|------|------|-----|--------|-------------|
| 1 Cont Soil Sp. W.-T 100 |     | 26.75 | Tons |      |     |        | WA-BELLEVUE |
| 2 EVF-P6-Environment 100 |     |       |      |      |     |        | WA-BELLEVUE |
| 3 RAIL T SPW-RAIL BY 100 |     | 26.75 | Tons |      |     |        | WA-BELLEVUE |
| 4 RENT PER TON-RENT 100  |     | 26.75 | Tons |      |     |        | WA-BELLEVUE |

Driver's Signature



Columbia Ridge  
18177 Cedar Springs Lane  
Arlington, OR, 97812  
Ph: (541) 454-2030

Reprint  
Ticket# 726582

Customer Name SCHNITZER WEST SCHNITZER WEST Carrier 480  
Ticket Date 11/09/2021 Vehicle# 480534 Volume  
Payment Type Credit Account Container 480534  
Manual Ticket# 1034007 Billing # 0002843  
Hauling Ticket# Manifest  
Destination UP/CUST PO  
Profile 116109WA (LF01 - Contained-In Designated Solvent Contaminated Soil)  
Generator 168-SWB BELLEVUE LL LLC SWB BELLEVUE LL, LLC 10605 NE 8TH STREET BELLEVUE WA

| Time                    | Scale     | Operator        | Inbound | Gross | 107960 lb* |
|-------------------------|-----------|-----------------|---------|-------|------------|
| In 11/05/2021 09:17:46  | MANUAL WT | cwalsh3         |         | Tare  | 55220 lb*  |
| Out 11/09/2021 09:17:46 |           | cwalsh3         |         | Net   | 52740 lb   |
|                         |           | * Manual Weight |         | Tons  | 26.37      |

Comments

| Product                  | LD% | Qty   | UOM  | Rate | Tax | Amount | Origin      |
|--------------------------|-----|-------|------|------|-----|--------|-------------|
| 1 Cont Soil Sp. W.-T 100 |     | 26.37 | Tons |      |     |        | WA-BELLEVUE |
| 2 EVF-P6-Environment 100 |     |       |      |      |     |        | WA-BELLEVUE |
| 3 RAIL T SPW-RAIL BY 100 |     | 26.37 | Tons |      |     |        | WA-BELLEVUE |
| 4 RENT PER TON-RENT 100  |     | 26.37 | Tons |      |     |        | WA-BELLEVUE |

Driver's Signature



Columbia Ridge  
18177 Cedar Springs Lane  
Arlington, OR, 97812  
Ph: (541) 454-2030

Reprint  
Ticket# 726584

Customer Name SCHNITZER WEST SCHNITZER WEST Carrier 483  
Ticket Date 11/09/2021 Vehicle# 483320 Volume  
Payment Type Credit Account Container 483320  
Manual Ticket# 1034014 Billing # 0002843  
Hauling Ticket# Manifest  
Destination UP/CUST PO  
Profile 116109WA (LF01 - Contained-In Designated Solvent Contaminated Soil)  
Generator 168-SWB BELLEVUE LL LLC SWB BELLEVUE LL, LLC 10605 NE 8TH STREET BELLEVUE WA

| Time                    | Scale     | Operator | Inbound | Gross           | 116380 lb* |
|-------------------------|-----------|----------|---------|-----------------|------------|
| In 11/05/2021 09:19:06  | MANUAL WT | cwalsh3  |         | Tare            | 59460 lb*  |
| Out 11/09/2021 09:19:06 |           | cwalsh3  |         | Net             | 56920 lb   |
| Comments                |           |          |         | * Manual Weight | Tons 28.46 |

| Product                  | LD% | Qty   | UOM  | Rate | Tax | Amount | Origin      |
|--------------------------|-----|-------|------|------|-----|--------|-------------|
| 1 Cont Soil Sp. W.-T 100 |     | 28.46 | Tons |      |     |        | WA-BELLEVUE |
| 2 EVF-P6-Environment 100 |     |       |      |      |     |        | WA-BELLEVUE |
| 3 RAIL T SPW-RAIL BY 100 |     | 28.46 | Tons |      |     |        | WA-BELLEVUE |
| 4 RENT PER TON-RENT 100  |     | 28.46 | Tons |      |     |        | WA-BELLEVUE |

Driver's Signature



Columbia Ridge  
18177 Cedar Springs Lane  
Arlington, OR, 97812  
Ph: (541) 454-2030

Reprint  
Ticket# 726586

Customer Name SCHNITZER WEST SCHNITZER WEST Carrier 483  
Ticket Date 11/09/2021 Vehicle# 483823 Volume  
Payment Type Credit Account Container 483823  
Manual Ticket# 1034013 Billing # 0002843  
Hauling Ticket# Manifest  
Destination UP/CUST PO  
Profile 116109WA (LF01 - Contained-In Designated Solvent Contaminated Soil)  
Generator 168-SWB BELLEVUE LL LLC SWB BELLEVUE LL, LLC 10605 NE 8TH STREET BELLEVUE WA

| Time                    | Scale     | Operator | Inbound | Gross           | 108720 lb* |
|-------------------------|-----------|----------|---------|-----------------|------------|
| In 11/05/2021 09:20:38  | MANUAL WT | cwalsh3  |         | Tare            | 56300 lb*  |
| Out 11/09/2021 09:20:38 |           | cwalsh3  |         | Net             | 52420 lb   |
| Comments                |           |          |         | * Manual Weight | Tons 26.21 |

| Product                  | LD% | Qty   | UOM  | Rate | Tax | Amount | Origin      |
|--------------------------|-----|-------|------|------|-----|--------|-------------|
| 1 Cont Soil Sp. W.-T 100 |     | 26.21 | Tons |      |     |        | WA-BELLEVUE |
| 2 EVF-P6-Environment 100 |     |       |      |      |     |        | WA-BELLEVUE |
| 3 RAIL T SPW-RAIL BY 100 |     | 26.21 | Tons |      |     |        | WA-BELLEVUE |
| 4 RENT PER TON-RENT 100  |     | 26.21 | Tons |      |     |        | WA-BELLEVUE |

Driver's Signature



Columbia Ridge  
18177 Cedar Springs Lane  
Arlington, OR, 97812  
Ph: (541) 454-2030

Reprint  
Ticket# 726590

Customer Name SCHNITZER WEST SCHNITZER WEST Carrier 483  
Ticket Date 11/09/2021 Vehicle# 483862 Volume  
Payment Type Credit Account Container 483862  
Manual Ticket# 1034022 Billing # 0002843  
Hauling Ticket# Manifest  
Destination UP/CUST PO  
Profile 116109WA (LF01 - Contained-In Designated Solvent Contaminated Soil)  
Generator 168-SWB BELLEVUE LL LLC SWB BELLEVUE LL, LLC 10605 NE 8TH STREET BELLEVUE WA

| Time                    | Scale     | Operator | Inbound | Gross           | 111240 lb* |
|-------------------------|-----------|----------|---------|-----------------|------------|
| In 11/05/2021 09:21:53  | MANUAL WT | cwalsh3  |         | Tare            | 59040 lb*  |
| Out 11/09/2021 09:21:53 |           | cwalsh3  |         | Net             | 52200 lb   |
| Comments                |           |          |         | * Manual Weight | Tons 26.10 |

| Product                  | LD% | Qty   | UOM  | Rate | Tax | Amount | Origin      |
|--------------------------|-----|-------|------|------|-----|--------|-------------|
| 1 Cont Soil Sp. W.-T 100 |     | 26.10 | Tons |      |     |        | WA-BELLEVUE |
| 2 EVF-P6-Environment 100 |     |       |      |      |     |        | WA-BELLEVUE |
| 3 RAIL T SPW-RAIL BY 100 |     | 26.10 | Tons |      |     |        | WA-BELLEVUE |
| 4 RENT PER TON-RENT 100  |     | 26.10 | Tons |      |     |        | WA-BELLEVUE |

Driver's Signature



Columbia Ridge  
18177 Cedar Springs Lane  
Arlington, OR, 97812  
Ph: (541) 454-2030

Reprint  
Ticket# 726594

Customer Name SCHNITZER WEST SCHNITZER WEST Carrier 483  
Ticket Date 11/09/2021 Vehicle# 483174 Volume  
Payment Type Credit Account Container 483174  
Manual Ticket# 1034121 Billing # 0002843  
Hauling Ticket# Manifest  
Destination UP/CUST PO  
Profile 116109WA (LF01 - Contained-In Designated Solvent Contaminated Soil)  
Generator 168-SWB BELLEVUE LL LLC SWB BELLEVUE LL, LLC 10605 NE 8TH STREET BELLEVUE WA

| Time                    | Scale     | Operator | Inbound | Gross           | 107620 lb* |
|-------------------------|-----------|----------|---------|-----------------|------------|
| In 11/05/2021 09:23:12  | MANUAL WT | cwalsh3  |         | Tare            | 60080 lb*  |
| Out 11/09/2021 09:23:12 |           | cwalsh3  |         | Net             | 47540 lb   |
| Comments                |           |          |         | * Manual Weight | Tons 23.77 |

| Product                  | LD% | Qty   | UOM  | Rate | Tax | Amount | Origin      |
|--------------------------|-----|-------|------|------|-----|--------|-------------|
| 1 Cont Soil Sp. W.-T 100 |     | 23.77 | Tons |      |     |        | WA-BELLEVUE |
| 2 EVF-P6-Environment 100 |     |       |      |      |     |        | WA-BELLEVUE |
| 3 RAIL T SPW-RAIL BY 100 |     | 23.77 | Tons |      |     |        | WA-BELLEVUE |
| 4 RENT PER TON-RENT 100  |     | 23.77 | Tons |      |     |        | WA-BELLEVUE |

Driver's Signature



Columbia Ridge  
18177 Cedar Springs Lane  
Arlington, OR, 97812  
Ph: (541) 454-2030

Reprint  
Ticket# 726597

Customer Name SCHNITZER WEST SCHNITZER WEST Carrier 483  
Ticket Date 11/09/2021 Vehicle# 483970 Volume  
Payment Type Credit Account Container 483970  
Manual Ticket# 1034131 Billing # 0002843  
Hauling Ticket# Manifest  
Destination UP/CUST PO  
Profile 116109WA (LF01 - Contained-In Designated Solvent Contaminated Soil)  
Generator 168-SWB BELLEVUE LL LLC SWB BELLEVUE LL, LLC 10605 NE 8TH STREET BELLEVUE WA

| Time                    | Scale     | Operator | Inbound | Gross           | 108380 lb* |
|-------------------------|-----------|----------|---------|-----------------|------------|
| In 11/05/2021 09:24:14  | MANUAL WT | cwalsh3  |         | Tare            | 56360 lb*  |
| Out 11/09/2021 09:24:14 |           | cwalsh3  |         | Net             | 52020 lb   |
| Comments                |           |          |         | * Manual Weight | Tons 26.01 |

| Product                  | LD% | Qty   | UOM  | Rate | Tax | Amount | Origin      |
|--------------------------|-----|-------|------|------|-----|--------|-------------|
| 1 Cont Soil Sp. W.-T 100 |     | 26.01 | Tons |      |     |        | WA-BELLEVUE |
| 2 EVF-P6-Environment 100 |     |       |      |      |     |        | WA-BELLEVUE |
| 3 RAIL T SPW-RAIL BY 100 |     | 26.01 | Tons |      |     |        | WA-BELLEVUE |
| 4 RENT PER TON-RENT 100  |     | 26.01 | Tons |      |     |        | WA-BELLEVUE |

Driver's Signature



Columbia Ridge  
18177 Cedar Springs Lane  
Arlington, OR, 97812  
Ph: (541) 454-2030

Reprint  
Ticket# 726602

Customer Name SCHNITZER WEST SCHNITZER WEST Carrier 480  
Ticket Date 11/09/2021 Vehicle# 480411 Volume  
Payment Type Credit Account Container 480411  
Manual Ticket# 1034213 Billing # 0002843  
Hauling Ticket# Manifest  
Destination UP/CUST PO  
Profile 116109WA (LF01 - Contained-In Designated Solvent Contaminated Soil)  
Generator 168-SWB BELLEVUE LL LLC SWB BELLEVUE LL, LLC 10605 NE 8TH STREET BELLEVUE WA

| Time                    | Scale     | Operator | Inbound | Gross           | 105460 lb* |
|-------------------------|-----------|----------|---------|-----------------|------------|
| In 11/05/2021 09:25:38  | MANUAL WT | cwalsh3  |         | Tare            | 52220 lb*  |
| Out 11/09/2021 09:25:38 |           | cwalsh3  |         | Net             | 53240 lb   |
| Comments                |           |          |         | * Manual Weight | Tons 26.62 |

| Product                  | LD% | Qty   | UOM  | Rate | Tax | Amount | Origin      |
|--------------------------|-----|-------|------|------|-----|--------|-------------|
| 1 Cont Soil Sp. W.-T 100 |     | 26.62 | Tons |      |     |        | WA-BELLEVUE |
| 2 EVF-P6-Environment 100 |     |       |      |      |     |        | WA-BELLEVUE |
| 3 RAIL T SPW-RAIL BY 100 |     | 26.62 | Tons |      |     |        | WA-BELLEVUE |
| 4 RENT PER TON-RENT 100  |     | 26.62 | Tons |      |     |        | WA-BELLEVUE |

Driver's Signature



Columbia Ridge  
18177 Cedar Springs Lane  
Arlington, OR, 97812  
Ph: (541) 454-2030

Reprint  
Ticket# 726604

Customer Name SCHNITZER WEST SCHNITZER WEST Carrier 480  
Ticket Date 11/09/2021 Vehicle# 480429 Volume  
Payment Type Credit Account Container 480429  
Manual Ticket# 1034214 Billing # 0002843  
Hauling Ticket# Manifest  
Destination UP/CUST PO  
Profile 116109WA (LF01 - Contained-In Designated Solvent Contaminated Soil)  
Generator 168-SWB BELLEVUE LL LLC SWB BELLEVUE LL, LLC 10605 NE 8TH STREET BELLEVUE WA

| Time                    | Scale     | Operator | Inbound | Gross           | 108000 lb* |
|-------------------------|-----------|----------|---------|-----------------|------------|
| In 11/05/2021 09:26:44  | MANUAL WT | cwalsh3  |         | Tare            | 55740 lb*  |
| Out 11/09/2021 09:26:44 |           | cwalsh3  |         | Net             | 52260 lb   |
| Comments                |           |          |         | * Manual Weight | Tons 26.13 |

| Product                  | LD% | Qty   | UOM  | Rate | Tax | Amount | Origin      |
|--------------------------|-----|-------|------|------|-----|--------|-------------|
| 1 Cont Soil Sp. W.-T 100 |     | 26.13 | Tons |      |     |        | WA-BELLEVUE |
| 2 EVF-P6-Environment 100 |     |       |      |      |     |        | WA-BELLEVUE |
| 3 RAIL T SPW-RAIL BY 100 |     | 26.13 | Tons |      |     |        | WA-BELLEVUE |
| 4 RENT PER TON-RENT 100  |     | 26.13 | Tons |      |     |        | WA-BELLEVUE |

Driver's Signature



Columbia Ridge  
18177 Cedar Springs Lane  
Arlington, OR, 97812  
Ph: (541) 454-2030

Reprint  
Ticket# 726605

Customer Name SCHNITZER WEST SCHNITZER WEST Carrier 480  
Ticket Date 11/09/2021 Vehicle# 480507 Volume  
Payment Type Credit Account Container 480507  
Manual Ticket# 1034215 Billing # 0002843  
Hauling Ticket# Manifest  
Destination UP/CUST PO  
Profile 116109WA (LF01 - Contained-In Designated Solvent Contaminated Soil)  
Generator 168-SWB BELLEVUE LL LLC SWB BELLEVUE LL, LLC 10605 NE 8TH STREET BELLEVUE WA

| Time                    | Scale     | Operator | Inbound | Gross           | 112120 lb* |
|-------------------------|-----------|----------|---------|-----------------|------------|
| In 11/08/2021 09:28:19  | MANUAL WT | cwalsh3  |         | Tare            | 59480 lb*  |
| Out 11/09/2021 09:28:19 |           | cwalsh3  |         | Net             | 52640 lb   |
| Comments                |           |          |         | * Manual Weight | Tons 26.32 |

| Product                  | LD% | Qty   | UOM  | Rate | Tax | Amount | Origin      |
|--------------------------|-----|-------|------|------|-----|--------|-------------|
| 1 Cont Soil Sp. W.-T 100 |     | 26.32 | Tons |      |     |        | WA-BELLEVUE |
| 2 EVF-P6-Environment 100 |     |       |      |      |     |        | WA-BELLEVUE |
| 3 RAIL T SPW-RAIL BY 100 |     | 26.32 | Tons |      |     |        | WA-BELLEVUE |
| 4 RENT PER TON-RENT 100  |     | 26.32 | Tons |      |     |        | WA-BELLEVUE |

Driver's Signature





Columbia Ridge  
18177 Cedar Springs Lane  
Arlington, OR, 97812  
Ph: (541) 454-2030

Reprint  
Ticket# 726607

Customer Name SCHNITZER WEST SCHNITZER WEST Carrier 480  
Ticket Date 11/09/2021 Vehicle# 480608 Volume  
Payment Type Credit Account Container 480608  
Manual Ticket# 1034216 Billing # 0002843  
Hauling Ticket# Manifest  
Destination UP/CUST PO  
Profile 116109WA (LF01 - Contained-In Designated Solvent Contaminated Soil)  
Generator 168-SWB BELLEVUE LL LLC SWB BELLEVUE LL, LLC 10605 NE 8TH STREET BELLEVUE WA

Time Scale Operator Inbound Gross 107640 lb\*  
In 11/08/2021 09:29:31 MANUAL WT cwalsh3 Tare 56020 lb\*  
Out 11/09/2021 09:29:31 cwalsh3 Net 51620 lb  
\* Manual Weight Tons 25.81

Comments

| Product                  | LD% | Qty   | UOM  | Rate | Tax | Amount | Origin      |
|--------------------------|-----|-------|------|------|-----|--------|-------------|
| 1 Cont Soil Sp. W.-T 100 |     | 25.81 | Tons |      |     |        | WA-BELLEVUE |
| 2 EVF-P6-Environment 100 |     |       |      |      |     |        | WA-BELLEVUE |
| 3 RAIL T SPW-RAIL BY 100 |     | 25.81 | Tons |      |     |        | WA-BELLEVUE |
| 4 RENT PER TON-RENT 100  |     | 25.81 | Tons |      |     |        | WA-BELLEVUE |

Driver's Signature



Columbia Ridge  
18177 Cedar Springs Lane  
Arlington, OR, 97812  
Ph: (541) 454-2030

Reprint  
Ticket# 726609

Customer Name SCHNITZER WEST SCHNITZER WEST Carrier 480  
Ticket Date 11/09/2021 Vehicle# 480635 Volume  
Payment Type Credit Account Container 480635  
Manual Ticket# 1034217 Billing # 0002843  
Hauling Ticket# Manifest  
Destination UP/CUST PO  
Profile 116109WA (LF01 - Contained-In Designated Solvent Contaminated Soil)  
Generator 168-SWB BELLEVUE LL LLC SWB BELLEVUE LL, LLC 10605 NE 8TH STREET BELLEVUE WA

Time Scale Operator Inbound Gross 104120 lb\*  
In 11/08/2021 09:30:38 MANUAL WT cwalsh3 Tare 50040 lb\*  
Out 11/09/2021 09:30:38 cwalsh3 Net 54080 lb  
\* Manual Weight Tons 27.04

Comments

| Product                  | LD% | Qty   | UOM  | Rate | Tax | Amount | Origin      |
|--------------------------|-----|-------|------|------|-----|--------|-------------|
| 1 Cont Soil Sp. W.-T 100 |     | 27.04 | Tons |      |     |        | WA-BELLEVUE |
| 2 EVF-P6-Environment 100 |     |       |      |      |     |        | WA-BELLEVUE |
| 3 RAIL T SPW-RAIL BY 100 |     | 27.04 | Tons |      |     |        | WA-BELLEVUE |
| 4 RENT PER TON-RENT 100  |     | 27.04 | Tons |      |     |        | WA-BELLEVUE |

Driver's Signature



Columbia Ridge  
18177 Cedar Springs Lane  
Arlington, OR, 97812  
Ph: (541) 454-2030

Reprint  
Ticket# 726610

Customer Name SCHNITZER WEST SCHNITZER WEST Carrier 483  
Ticket Date 11/09/2021 Vehicle# 483020 Volume  
Payment Type Credit Account Container 483020  
Manual Ticket# 1034218 Billing # 0002843  
Hauling Ticket# Manifest  
Destination UP/CUST PO  
Profile 116109WA (LF01 - Contained-In Designated Solvent Contaminated Soil)  
Generator 168-SWB BELLEVUE LL LLC SWB BELLEVUE LL, LLC 10605 NE 8TH STREET BELLEVUE WA

Time Scale Operator Inbound Gross 109660 lb\*  
In 11/08/2021 09:31:45 MANUAL WT cwalsh3 Tare 60160 lb\*  
Out 11/09/2021 09:31:45 cwalsh3 Net 49500 lb  
\* Manual Weight Tons 24.75

Comments

| Product                  | LD% | Qty   | UOM  | Rate | Tax | Amount | Origin      |
|--------------------------|-----|-------|------|------|-----|--------|-------------|
| 1 Cont Soil Sp. W.-T 100 |     | 24.75 | Tons |      |     |        | WA-BELLEVUE |
| 2 EVF-P6-Environment 100 |     |       |      |      |     |        | WA-BELLEVUE |
| 3 RAIL T SPW-RAIL BY 100 |     | 24.75 | Tons |      |     |        | WA-BELLEVUE |
| 4 RENT PER TON-RENT 100  |     | 24.75 | Tons |      |     |        | WA-BELLEVUE |

Driver's Signature



Columbia Ridge  
18177 Cedar Springs Lane  
Arlington, OR, 97812  
Ph: (541) 454-2030

Reprint  
Ticket# 726613

Customer Name SCHNITZER WEST SCHNITZER WEST Carrier 483  
Ticket Date 11/09/2021 Vehicle# 483089 Volume  
Payment Type Credit Account Container 483089  
Manual Ticket# 1034219 Billing # 0002843  
Hauling Ticket# Manifest  
Destination UP/CUST PO  
Profile 116109WA (LF01 - Contained-In Designated Solvent Contaminated Soil)  
Generator 168-SWB BELLEVUE LL LLC SWB BELLEVUE LL, LLC 10605 NE 8TH STREET BELLEVUE WA

Time Scale Operator Inbound Gross 111000 lb\*  
In 11/08/2021 09:32:54 MANUAL WT cwalsh3 Tare 56800 lb\*  
Out 11/09/2021 09:32:54 cwalsh3 Net 54200 lb  
\* Manual Weight Tons 27.10

Comments

| Product                  | LD% | Qty   | UOM  | Rate | Tax | Amount | Origin      |
|--------------------------|-----|-------|------|------|-----|--------|-------------|
| 1 Cont Soil Sp. W.-T 100 |     | 27.10 | Tons |      |     |        | WA-BELLEVUE |
| 2 EVF-P6-Environment 100 |     |       |      |      |     |        | WA-BELLEVUE |
| 3 RAIL T SPW-RAIL BY 100 |     | 27.10 | Tons |      |     |        | WA-BELLEVUE |
| 4 RENT PER TON-RENT 100  |     | 27.10 | Tons |      |     |        | WA-BELLEVUE |

Driver's Signature



Columbia Ridge  
18177 Cedar Springs Lane  
Arlington, OR, 97812  
Ph: (541) 454-2030

Reprint  
Ticket# 726615

Customer Name SCHNITZER WEST SCHNITZER WEST Carrier 483  
Ticket Date 11/09/2021 Vehicle# 483094 Volume  
Payment Type Credit Account Container 483094  
Manual Ticket# 1034220 Billing # 0002843  
Hauling Ticket# Manifest  
Destination UP/CUST PO  
Profile 116109WA (LF01 - Contained-In Designated Solvent Contaminated Soil)  
Generator 168-SWB BELLEVUE LL LLC SWB BELLEVUE LL, LLC 10605 NE 8TH STREET BELLEVUE WA

Time Scale Operator Inbound Gross 110840 lb\*  
In 11/08/2021 09:35:14 MANUAL WT cwalsh3 Tare 56420 lb\*  
Out 11/09/2021 09:35:14 cwalsh3 Net 54420 lb  
\* Manual Weight Tons 27.21

Comments

| Product                  | LD% | Qty   | UOM  | Rate | Tax | Amount | Origin      |
|--------------------------|-----|-------|------|------|-----|--------|-------------|
| 1 Cont Soil Sp. W.-T 100 |     | 27.21 | Tons |      |     |        | WA-BELLEVUE |
| 2 EVF-P6-Environment 100 |     |       |      |      |     |        | WA-BELLEVUE |
| 3 RAIL T SPW-RAIL BY 100 |     | 27.21 | Tons |      |     |        | WA-BELLEVUE |
| 4 RENT PER TON-RENT 100  |     | 27.21 | Tons |      |     |        | WA-BELLEVUE |

Driver's Signature



Columbia Ridge  
18177 Cedar Springs Lane  
Arlington, OR, 97812  
Ph: (541) 454-2030

Reprint  
Ticket# 726618

Customer Name SCHNITZER WEST SCHNITZER WEST Carrier 483  
Ticket Date 11/09/2021 Vehicle# 483151 Volume  
Payment Type Credit Account Container 483151  
Manual Ticket# 1034222 Billing # 0002843  
Hauling Ticket# Manifest  
Destination UP/CUST PO  
Profile 116109WA (LF01 - Contained-In Designated Solvent Contaminated Soil)  
Generator 168-SWB BELLEVUE LL LLC SWB BELLEVUE LL, LLC 10605 NE 8TH STREET BELLEVUE WA

Time Scale Operator Inbound Gross 110660 lb\*  
In 11/08/2021 09:36:52 MANUAL WT cwalsh3 Tare 59100 lb\*  
Out 11/09/2021 09:36:52 cwalsh3 Net 51560 lb  
\* Manual Weight Tons 25.78

Comments

| Product                  | LD% | Qty   | UOM  | Rate | Tax | Amount | Origin      |
|--------------------------|-----|-------|------|------|-----|--------|-------------|
| 1 Cont Soil Sp. W.-T 100 |     | 25.78 | Tons |      |     |        | WA-BELLEVUE |
| 2 EVF-P6-Environment 100 |     |       |      |      |     |        | WA-BELLEVUE |
| 3 RAIL T SPW-RAIL BY 100 |     | 25.78 | Tons |      |     |        | WA-BELLEVUE |
| 4 RENT PER TON-RENT 100  |     | 25.78 | Tons |      |     |        | WA-BELLEVUE |

Driver's Signature



Columbia Ridge  
18177 Cedar Springs Lane  
Arlington, OR, 97812  
Ph: (541) 454-2030

Reprint  
Ticket# 726621

Customer Name SCHNITZER WEST SCHNITZER WEST Carrier 483  
Ticket Date 11/09/2021 Vehicle# 483231 Volume  
Payment Type Credit Account Container 483231  
Manual Ticket# 1034223 Billing # 0002843  
Hauling Ticket# Manifest  
Destination UP/CUST PO  
Profile 116109WA (LF01 - Contained-In Designated Solvent Contaminated Soil)  
Generator 168-SWB BELLEVUE LL LLC SWB BELLEVUE LL, LLC 10605 NE 8TH STREET BELLEVUE WA

Time Scale Operator Inbound Gross 105600 lb\*  
In 11/08/2021 09:38:37 MANUAL WT cwalsh3 Tare 54660 lb\*  
Out 11/09/2021 09:38:37 cwalsh3 Net 50940 lb  
\* Manual Weight Tons 25.47

Comments

| Product                  | LD% | Qty   | UOM  | Rate | Tax | Amount | Origin      |
|--------------------------|-----|-------|------|------|-----|--------|-------------|
| 1 Cont Soil Sp. W.-T 100 |     | 25.47 | Tons |      |     |        | WA-BELLEVUE |
| 2 EVF-P6-Environment 100 |     |       |      |      |     |        | WA-BELLEVUE |
| 3 RAIL T SPW-RAIL BY 100 |     | 25.47 | Tons |      |     |        | WA-BELLEVUE |
| 4 RENT PER TON-RENT 100  |     | 25.47 | Tons |      |     |        | WA-BELLEVUE |

Driver's Signature



Columbia Ridge  
18177 Cedar Springs Lane  
Arlington, OR, 97812  
Ph: (541) 454-2030

Reprint  
Ticket# 726624

Customer Name SCHNITZER WEST SCHNITZER WEST Carrier 483  
Ticket Date 11/09/2021 Vehicle# 483272 Volume  
Payment Type Credit Account Container 483272  
Manual Ticket# 1034225 Billing # 0002843  
Hauling Ticket# Manifest  
Destination UP/CUST PO  
Profile 116109WA (LF01 - Contained-In Designated Solvent Contaminated Soil)  
Generator 168-SWB BELLEVUE LL LLC SWB BELLEVUE LL, LLC 10605 NE 8TH STREET BELLEVUE WA

Time Scale Operator Inbound Gross 109200 lb\*  
In 11/08/2021 09:40:11 MANUAL WT cwalsh3 Tare 57060 lb\*  
Out 11/09/2021 09:40:11 cwalsh3 Net 52140 lb  
\* Manual Weight Tons 26.07

Comments

| Product                  | LD% | Qty   | UOM  | Rate | Tax | Amount | Origin      |
|--------------------------|-----|-------|------|------|-----|--------|-------------|
| 1 Cont Soil Sp. W.-T 100 |     | 26.07 | Tons |      |     |        | WA-BELLEVUE |
| 2 EVF-P6-Environment 100 |     |       |      |      |     |        | WA-BELLEVUE |
| 3 RAIL T SPW-RAIL BY 100 |     | 26.07 | Tons |      |     |        | WA-BELLEVUE |
| 4 RENT PER TON-RENT 100  |     | 26.07 | Tons |      |     |        | WA-BELLEVUE |

Driver's Signature



Columbia Ridge  
18177 Cedar Springs Lane  
Arlington, OR, 97812  
Ph: (541) 454-2030

Reprint  
Ticket# 726629

Customer Name SCHNITZER WEST SCHNITZER WEST Carrier 483  
Ticket Date 11/09/2021 Vehicle# 483515 Volume  
Payment Type Credit Account Container 483515  
Manual Ticket# 1034226 Billing # 0002843  
Hauling Ticket# Manifest  
Destination UP/CUST PO  
Profile 116109WA (LF01 - Contained-In Designated Solvent Contaminated Soil)  
Generator 168-SWB BELLEVUE LL LLC SWB BELLEVUE LL, LLC 10605 NE 8TH STREET BELLEVUE WA

| Time                    | Scale     | Operator        | Inbound | Gross | 108080 lb* |
|-------------------------|-----------|-----------------|---------|-------|------------|
| In 11/08/2021 09:41:34  | MANUAL WT | cwalsh3         |         | Tare  | 57180 lb*  |
| Out 11/09/2021 09:41:34 |           | cwalsh3         |         | Net   | 50900 lb   |
|                         |           | * Manual Weight |         | Tons  | 25.45      |

Comments

| Product                  | LD% | Qty   | UOM  | Rate | Tax | Amount | Origin      |
|--------------------------|-----|-------|------|------|-----|--------|-------------|
| 1 Cont Soil Sp. W.-T 100 |     | 25.45 | Tons |      |     |        | WA-BELLEVUE |
| 2 EVF-P6-Environment 100 |     |       |      |      |     |        | WA-BELLEVUE |
| 3 RAIL T SPW-RAIL BY 100 |     | 25.45 | Tons |      |     |        | WA-BELLEVUE |
| 4 RENT PER TON-RENT 100  |     | 25.45 | Tons |      |     |        | WA-BELLEVUE |

Driver's Signature



Columbia Ridge  
18177 Cedar Springs Lane  
Arlington, OR, 97812  
Ph: (541) 454-2030

Reprint  
Ticket# 726631

Customer Name SCHNITZER WEST SCHNITZER WEST Carrier 483  
Ticket Date 11/09/2021 Vehicle# 483587 Volume  
Payment Type Credit Account Container 483587  
Manual Ticket# 1034228 Billing # 0002843  
Hauling Ticket# Manifest  
Destination UP/CUST PO  
Profile 116109WA (LF01 - Contained-In Designated Solvent Contaminated Soil)  
Generator 168-SWB BELLEVUE LL LLC SWB BELLEVUE LL, LLC 10605 NE 8TH STREET BELLEVUE WA

| Time                    | Scale     | Operator        | Inbound | Gross | 108780 lb* |
|-------------------------|-----------|-----------------|---------|-------|------------|
| In 11/08/2021 09:42:45  | MANUAL WT | cwalsh3         |         | Tare  | 57740 lb*  |
| Out 11/09/2021 09:42:45 |           | cwalsh3         |         | Net   | 51040 lb   |
|                         |           | * Manual Weight |         | Tons  | 25.52      |

Comments

| Product                  | LD% | Qty   | UOM  | Rate | Tax | Amount | Origin      |
|--------------------------|-----|-------|------|------|-----|--------|-------------|
| 1 Cont Soil Sp. W.-T 100 |     | 25.52 | Tons |      |     |        | WA-BELLEVUE |
| 2 EVF-P6-Environment 100 |     |       |      |      |     |        | WA-BELLEVUE |
| 3 RAIL T SPW-RAIL BY 100 |     | 25.52 | Tons |      |     |        | WA-BELLEVUE |
| 4 RENT PER TON-RENT 100  |     | 25.52 | Tons |      |     |        | WA-BELLEVUE |

Driver's Signature



Columbia Ridge  
18177 Cedar Springs Lane  
Arlington, OR, 97812  
Ph: (541) 454-2030

Reprint  
Ticket# 726634

Customer Name SCHNITZER WEST SCHNITZER WEST Carrier 483  
Ticket Date 11/09/2021 Vehicle# 483678 Volume  
Payment Type Credit Account Container 483678  
Manual Ticket# 1034229 Billing # 0002843  
Hauling Ticket# Manifest  
Destination UP/CUST PO  
Profile 116109WA (LF01 - Contained-In Designated Solvent Contaminated Soil)  
Generator 168-SWB BELLEVUE LL LLC SWB BELLEVUE LL, LLC 10605 NE 8TH STREET BELLEVUE WA

| Time                    | Scale     | Operator        | Inbound | Gross | 109080 lb* |
|-------------------------|-----------|-----------------|---------|-------|------------|
| In 11/08/2021 09:44:00  | MANUAL WT | cwalsh3         |         | Tare  | 55740 lb*  |
| Out 11/09/2021 09:44:00 |           | cwalsh3         |         | Net   | 53340 lb   |
|                         |           | * Manual Weight |         | Tons  | 26.67      |

Comments

| Product                  | LD% | Qty   | UOM  | Rate | Tax | Amount | Origin      |
|--------------------------|-----|-------|------|------|-----|--------|-------------|
| 1 Cont Soil Sp. W.-T 100 |     | 26.67 | Tons |      |     |        | WA-BELLEVUE |
| 2 EVF-P6-Environment 100 |     |       |      |      |     |        | WA-BELLEVUE |
| 3 RAIL T SPW-RAIL BY 100 |     | 26.67 | Tons |      |     |        | WA-BELLEVUE |
| 4 RENT PER TON-RENT 100  |     | 26.67 | Tons |      |     |        | WA-BELLEVUE |

Driver's Signature



Columbia Ridge  
18177 Cedar Springs Lane  
Arlington, OR, 97812  
Ph: (541) 454-2030

Reprint  
Ticket# 726635

Customer Name SCHNITZER WEST SCHNITZER WEST Carrier 483  
Ticket Date 11/09/2021 Vehicle# 483723 Volume  
Payment Type Credit Account Container 483723  
Manual Ticket# 1034230 Billing # 0002843  
Hauling Ticket# Manifest  
Destination UP/CUST PO  
Profile 116109WA (LF01 - Contained-In Designated Solvent Contaminated Soil)  
Generator 168-SWB BELLEVUE LL LLC SWB BELLEVUE LL, LLC 10605 NE 8TH STREET BELLEVUE WA

| Time                    | Scale     | Operator        | Inbound | Gross | 109660 lb* |
|-------------------------|-----------|-----------------|---------|-------|------------|
| In 11/08/2021 09:45:07  | MANUAL WT | cwalsh3         |         | Tare  | 60160 lb*  |
| Out 11/09/2021 09:45:07 |           | cwalsh3         |         | Net   | 49500 lb   |
|                         |           | * Manual Weight |         | Tons  | 24.75      |

Comments

| Product                  | LD% | Qty   | UOM  | Rate | Tax | Amount | Origin      |
|--------------------------|-----|-------|------|------|-----|--------|-------------|
| 1 Cont Soil Sp. W.-T 100 |     | 24.75 | Tons |      |     |        | WA-BELLEVUE |
| 2 EVF-P6-Environment 100 |     |       |      |      |     |        | WA-BELLEVUE |
| 3 RAIL T SPW-RAIL BY 100 |     | 24.75 | Tons |      |     |        | WA-BELLEVUE |
| 4 RENT PER TON-RENT 100  |     | 24.75 | Tons |      |     |        | WA-BELLEVUE |

Driver's Signature



Columbia Ridge  
18177 Cedar Springs Lane  
Arlington, OR, 97812  
Ph: (541) 454-2030

Reprint  
Ticket# 726636

Customer Name SCHNITZER WEST SCHNITZER WEST Carrier 483  
Ticket Date 11/09/2021 Vehicle# 483811 Volume  
Payment Type Credit Account Container 483811  
Manual Ticket# 1034233 Billing # 0002843  
Hauling Ticket# Manifest  
Destination UP/CUST PO  
Profile 116109WA (LF01 - Contained-In Designated Solvent Contaminated Soil)  
Generator 168-SWB BELLEVUE LL LLC SWB BELLEVUE LL, LLC 10605 NE 8TH STREET BELLEVUE WA

| Time                    | Scale     | Operator        | Inbound | Gross | 111180 lb* |
|-------------------------|-----------|-----------------|---------|-------|------------|
| In 11/08/2021 09:46:08  | MANUAL WT | cwalsh3         |         | Tare  | 57900 lb*  |
| Out 11/09/2021 09:46:08 |           | cwalsh3         |         | Net   | 53280 lb   |
|                         |           | * Manual Weight |         | Tons  | 26.64      |

Comments

| Product                  | LD% | Qty   | UOM  | Rate | Tax | Amount | Origin      |
|--------------------------|-----|-------|------|------|-----|--------|-------------|
| 1 Cont Soil Sp. W.-T 100 |     | 26.64 | Tons |      |     |        | WA-BELLEVUE |
| 2 EVF-P6-Environment 100 |     |       |      |      |     |        | WA-BELLEVUE |
| 3 RAIL T SPW-RAIL BY 100 |     | 26.64 | Tons |      |     |        | WA-BELLEVUE |
| 4 RENT PER TON-RENT 100  |     | 26.64 | Tons |      |     |        | WA-BELLEVUE |

Driver's Signature



Columbia Ridge  
18177 Cedar Springs Lane  
Arlington, OR, 97812  
Ph: (541) 454-2030

Reprint  
Ticket# 726637

Customer Name SCHNITZER WEST SCHNITZER WEST Carrier 483  
Ticket Date 11/09/2021 Vehicle# 483896 Volume  
Payment Type Credit Account Container 483896  
Manual Ticket# 1034234 Billing # 0002843  
Hauling Ticket# Manifest  
Destination UP/CUST PO  
Profile 116109WA (LF01 - Contained-In Designated Solvent Contaminated Soil)  
Generator 168-SWB BELLEVUE LL LLC SWB BELLEVUE LL, LLC 10605 NE 8TH STREET BELLEVUE WA

| Time                    | Scale     | Operator        | Inbound | Gross | 107860 lb* |
|-------------------------|-----------|-----------------|---------|-------|------------|
| In 11/08/2021 09:47:13  | MANUAL WT | cwalsh3         |         | Tare  | 56680 lb*  |
| Out 11/09/2021 09:47:13 |           | cwalsh3         |         | Net   | 51180 lb   |
|                         |           | * Manual Weight |         | Tons  | 25.59      |

Comments

| Product                  | LD% | Qty   | UOM  | Rate | Tax | Amount | Origin      |
|--------------------------|-----|-------|------|------|-----|--------|-------------|
| 1 Cont Soil Sp. W.-T 100 |     | 25.59 | Tons |      |     |        | WA-BELLEVUE |
| 2 EVF-P6-Environment 100 |     |       |      |      |     |        | WA-BELLEVUE |
| 3 RAIL T SPW-RAIL BY 100 |     | 25.59 | Tons |      |     |        | WA-BELLEVUE |
| 4 RENT PER TON-RENT 100  |     | 25.59 | Tons |      |     |        | WA-BELLEVUE |

Driver's Signature



Columbia Ridge  
18177 Cedar Springs Lane  
Arlington, OR, 97812  
Ph: (541) 454-2030

Reprint  
Ticket# 726638

Customer Name SCHNITZER WEST SCHNITZER WEST Carrier 483  
Ticket Date 11/09/2021 Vehicle# 483897 Volume  
Payment Type Credit Account Container 483897  
Manual Ticket# 1034235 Billing # 0002843  
Hauling Ticket# Manifest  
Destination UP/CUST PO  
Profile 116109WA (LF01 - Contained-In Designated Solvent Contaminated Soil)  
Generator 168-SWB BELLEVUE LL LLC SWB BELLEVUE LL, LLC 10605 NE 8TH STREET BELLEVUE WA

| Time                    | Scale     | Operator        | Inbound | Gross | 112120 lb* |
|-------------------------|-----------|-----------------|---------|-------|------------|
| In 11/08/2021 09:48:23  | MANUAL WT | cwalsh3         |         | Tare  | 59480 lb*  |
| Out 11/09/2021 09:48:23 |           | cwalsh3         |         | Net   | 52640 lb   |
|                         |           | * Manual Weight |         | Tons  | 26.32      |

Comments

| Product                  | LD% | Qty   | UOM  | Rate | Tax | Amount | Origin      |
|--------------------------|-----|-------|------|------|-----|--------|-------------|
| 1 Cont Soil Sp. W.-T 100 |     | 26.32 | Tons |      |     |        | WA-BELLEVUE |
| 2 EVF-P6-Environment 100 |     |       |      |      |     |        | WA-BELLEVUE |
| 3 RAIL T SPW-RAIL BY 100 |     | 26.32 | Tons |      |     |        | WA-BELLEVUE |
| 4 RENT PER TON-RENT 100  |     | 26.32 | Tons |      |     |        | WA-BELLEVUE |

Driver's Signature



Columbia Ridge  
18177 Cedar Springs Lane  
Arlington, OR, 97812  
Ph: (541) 454-2030

Reprint  
Ticket# 726639

Customer Name SCHNITZER WEST SCHNITZER WEST Carrier 483  
Ticket Date 11/09/2021 Vehicle# 483911 Volume  
Payment Type Credit Account Container 483911  
Manual Ticket# 1034236 Billing # 0002843  
Hauling Ticket# Manifest  
Destination UP/CUST PO  
Profile 116109WA (LF01 - Contained-In Designated Solvent Contaminated Soil)  
Generator 168-SWB BELLEVUE LL LLC SWB BELLEVUE LL, LLC 10605 NE 8TH STREET BELLEVUE WA

| Time                    | Scale     | Operator        | Inbound | Gross | 109240 lb* |
|-------------------------|-----------|-----------------|---------|-------|------------|
| In 11/08/2021 09:49:44  | MANUAL WT | cwalsh3         |         | Tare  | 56880 lb*  |
| Out 11/09/2021 09:49:44 |           | cwalsh3         |         | Net   | 52360 lb   |
|                         |           | * Manual Weight |         | Tons  | 26.18      |

Comments

| Product                  | LD% | Qty   | UOM  | Rate | Tax | Amount | Origin      |
|--------------------------|-----|-------|------|------|-----|--------|-------------|
| 1 Cont Soil Sp. W.-T 100 |     | 26.18 | Tons |      |     |        | WA-BELLEVUE |
| 2 EVF-P6-Environment 100 |     |       |      |      |     |        | WA-BELLEVUE |
| 3 RAIL T SPW-RAIL BY 100 |     | 26.18 | Tons |      |     |        | WA-BELLEVUE |
| 4 RENT PER TON-RENT 100  |     | 26.18 | Tons |      |     |        | WA-BELLEVUE |

Driver's Signature



Columbia Ridge  
18177 Cedar Springs Lane  
Arlington, OR, 97812  
Ph: (541) 454-2030

Reprint  
Ticket# 726641

Customer Name SCHNITZER WEST SCHNITZER WEST Carrier 483  
Ticket Date 11/09/2021 Vehicle# 483942 Volume  
Payment Type Credit Account Container 483942  
Manual Ticket# 1034237 Billing # 0002843  
Hauling Ticket# Manifest  
Destination UP/CUST PO  
Profile 116109WA (LF01 - Contained-In Designated Solvent Contaminated Soil)  
Generator 168-SWB BELLEVUE LL LLC SWB BELLEVUE LL, LLC 10605 NE 8TH STREET BELLEVUE WA

| Time                    | Scale     | Operator        | Inbound | Gross | 109680 lb* |
|-------------------------|-----------|-----------------|---------|-------|------------|
| In 11/08/2021 09:52:09  | MANUAL WT | cwalsh3         |         | Tare  | 56940 lb*  |
| Out 11/09/2021 09:52:09 |           | cwalsh3         |         | Net   | 52740 lb   |
|                         |           | * Manual Weight |         | Tons  | 26.37      |

Comments

| Product                  | LD% | Qty   | UOM  | Rate | Tax | Amount | Origin      |
|--------------------------|-----|-------|------|------|-----|--------|-------------|
| 1 Cont Soil Sp. W.-T 100 |     | 26.37 | Tons |      |     |        | WA-BELLEVUE |
| 2 EVF-P6-Environment 100 |     |       |      |      |     |        | WA-BELLEVUE |
| 3 RAIL T SPW-RAIL BY 100 |     | 26.37 | Tons |      |     |        | WA-BELLEVUE |
| 4 RENT PER TON-RENT 100  |     | 26.37 | Tons |      |     |        | WA-BELLEVUE |

Driver's Signature



Columbia Ridge  
18177 Cedar Springs Lane  
Arlington, OR, 97812  
Ph: (541) 454-2030

Reprint  
Ticket# 726645

Customer Name SCHNITZER WEST SCHNITZER WEST Carrier 483  
Ticket Date 11/09/2021 Vehicle# 483981 Volume  
Payment Type Credit Account Container 483981  
Manual Ticket# 1034240 Billing # 0002843  
Hauling Ticket# Manifest  
Destination UP/CUST PO  
Profile 116109WA (LF01 - Contained-In Designated Solvent Contaminated Soil)  
Generator 168-SWB BELLEVUE LL LLC SWB BELLEVUE LL, LLC 10605 NE 8TH STREET BELLEVUE WA

| Time                    | Scale     | Operator        | Inbound | Gross | 109300 lb* |
|-------------------------|-----------|-----------------|---------|-------|------------|
| In 11/08/2021 09:55:53  | MANUAL WT | cwalsh3         |         | Tare  | 57340 lb*  |
| Out 11/09/2021 09:55:53 |           | cwalsh3         |         | Net   | 51960 lb   |
|                         |           | * Manual Weight |         | Tons  | 25.98      |

Comments

| Product                  | LD% | Qty   | UOM  | Rate | Tax | Amount | Origin      |
|--------------------------|-----|-------|------|------|-----|--------|-------------|
| 1 Cont Soil Sp. W.-T 100 |     | 25.98 | Tons |      |     |        | WA-BELLEVUE |
| 2 EVF-P6-Environment 100 |     |       |      |      |     |        | WA-BELLEVUE |
| 3 RAIL T SPW-RAIL BY 100 |     | 25.98 | Tons |      |     |        | WA-BELLEVUE |
| 4 RENT PER TON-RENT 100  |     | 25.98 | Tons |      |     |        | WA-BELLEVUE |

Driver's Signature



Columbia Ridge  
18177 Cedar Springs Lane  
Arlington, OR, 97812  
Ph: (541) 454-2030

Reprint  
Ticket# 726648

Customer Name SCHNITZER WEST SCHNITZER WEST Carrier 484  
Ticket Date 11/09/2021 Vehicle# 484012 Volume  
Payment Type Credit Account Container 484012  
Manual Ticket# 1034242 Billing # 0002843  
Hauling Ticket# Manifest  
Destination UP/CUST PO  
Profile 116109WA (LF01 - Contained-In Designated Solvent Contaminated Soil)  
Generator 168-SWB BELLEVUE LL LLC SWB BELLEVUE LL, LLC 10605 NE 8TH STREET BELLEVUE WA

| Time                    | Scale     | Operator        | Inbound | Gross | 112960 lb* |
|-------------------------|-----------|-----------------|---------|-------|------------|
| In 11/08/2021 09:56:59  | MANUAL WT | cwalsh3         |         | Tare  | 55880 lb*  |
| Out 11/09/2021 09:56:59 |           | cwalsh3         |         | Net   | 57080 lb   |
|                         |           | * Manual Weight |         | Tons  | 28.54      |

Comments

| Product                  | LD% | Qty   | UOM  | Rate | Tax | Amount | Origin      |
|--------------------------|-----|-------|------|------|-----|--------|-------------|
| 1 Cont Soil Sp. W.-T 100 |     | 28.54 | Tons |      |     |        | WA-BELLEVUE |
| 2 EVF-P6-Environment 100 |     |       |      |      |     |        | WA-BELLEVUE |
| 3 RAIL T SPW-RAIL BY 100 |     | 28.54 | Tons |      |     |        | WA-BELLEVUE |
| 4 RENT PER TON-RENT 100  |     | 28.54 | Tons |      |     |        | WA-BELLEVUE |

Driver's Signature



Columbia Ridge  
18177 Cedar Springs Lane  
Arlington, OR, 97812  
Ph: (541) 454-2030

Reprint  
Ticket# 726650

Customer Name SCHNITZER WEST SCHNITZER WEST Carrier 484  
Ticket Date 11/09/2021 Vehicle# 484044 Volume  
Payment Type Credit Account Container 484044  
Manual Ticket# 1034243 Billing # 0002843  
Hauling Ticket# Manifest  
Destination UP/CUST PO  
Profile 116109WA (LF01 - Contained-In Designated Solvent Contaminated Soil)  
Generator 168-SWB BELLEVUE LL LLC SWB BELLEVUE LL, LLC 10605 NE 8TH STREET BELLEVUE WA

| Time                    | Scale     | Operator        | Inbound | Gross | 103740 lb* |
|-------------------------|-----------|-----------------|---------|-------|------------|
| In 11/08/2021 09:58:03  | MANUAL WT | cwalsh3         |         | Tare  | 52800 lb*  |
| Out 11/09/2021 09:58:03 |           | cwalsh3         |         | Net   | 50940 lb   |
|                         |           | * Manual Weight |         | Tons  | 25.47      |

Comments

| Product                  | LD% | Qty   | UOM  | Rate | Tax | Amount | Origin      |
|--------------------------|-----|-------|------|------|-----|--------|-------------|
| 1 Cont Soil Sp. W.-T 100 |     | 25.47 | Tons |      |     |        | WA-BELLEVUE |
| 2 EVF-P6-Environment 100 |     |       |      |      |     |        | WA-BELLEVUE |
| 3 RAIL T SPW-RAIL BY 100 |     | 25.47 | Tons |      |     |        | WA-BELLEVUE |
| 4 RENT PER TON-RENT 100  |     | 25.47 | Tons |      |     |        | WA-BELLEVUE |

Driver's Signature



Columbia Ridge  
18177 Cedar Springs Lane  
Arlington, OR, 97812  
Ph: (541) 454-2030

Reprint  
Ticket# 726653

Customer Name SCHNITZER WEST SCHNITZER WEST Carrier 484  
Ticket Date 11/09/2021 Vehicle# 484045 Volume  
Payment Type Credit Account Container 484045  
Manual Ticket# 1034244 Billing # 0002843  
Hauling Ticket# Manifest  
Destination UP/CUST PO  
Profile 116109WA (LF01 - Contained-In Designated Solvent Contaminated Soil)  
Generator 168-SWB BELLEVUE LL LLC SWB BELLEVUE LL, LLC 10605 NE 8TH STREET BELLEVUE WA

Time Scale Operator Inbound Gross 109380 lb\*  
In 11/08/2021 09:59:10 MANUAL WT cwalsh3 Tare 57000 lb\*  
Out 11/09/2021 09:59:10 cwalsh3 Net 52380 lb  
\* Manual Weight Tons 26.19

Comments

| Product                  | LD% | Qty   | UOM  | Rate | Tax | Amount | Origin      |
|--------------------------|-----|-------|------|------|-----|--------|-------------|
| 1 Cont Soil Sp. W.-T 100 |     | 26.19 | Tons |      |     |        | WA-BELLEVUE |
| 2 EVF-P6-Environment 100 |     |       |      |      |     |        | WA-BELLEVUE |
| 3 RAIL T SPW-RAIL BY 100 |     | 26.19 | Tons |      |     |        | WA-BELLEVUE |
| 4 RENT PER TON-RENT 100  |     | 26.19 | Tons |      |     |        | WA-BELLEVUE |

Driver's Signature



Columbia Ridge  
18177 Cedar Springs Lane  
Arlington, OR, 97812  
Ph: (541) 454-2030

Reprint  
Ticket# 726658

Customer Name SCHNITZER WEST SCHNITZER WEST Carrier 480  
Ticket Date 11/09/2021 Vehicle# 480433 Volume  
Payment Type Credit Account Container 480433  
Manual Ticket# 1034290 Billing # 0002843  
Hauling Ticket# Manifest  
Destination UP/CUST PO  
Profile 116109WA (LF01 - Contained-In Designated Solvent Contaminated Soil)  
Generator 168-SWB BELLEVUE LL LLC SWB BELLEVUE LL, LLC 10605 NE 8TH STREET BELLEVUE WA

Time Scale Operator Inbound Gross 111180 lb\*  
In 11/06/2021 10:00:54 MANUAL WT cwalsh3 Tare 55640 lb\*  
Out 11/09/2021 10:00:54 cwalsh3 Net 55540 lb  
\* Manual Weight Tons 27.77

Comments

| Product                  | LD% | Qty   | UOM  | Rate | Tax | Amount | Origin      |
|--------------------------|-----|-------|------|------|-----|--------|-------------|
| 1 Cont Soil Sp. W.-T 100 |     | 27.77 | Tons |      |     |        | WA-BELLEVUE |
| 2 EVF-P6-Environment 100 |     |       |      |      |     |        | WA-BELLEVUE |
| 3 RAIL T SPW-RAIL BY 100 |     | 27.77 | Tons |      |     |        | WA-BELLEVUE |
| 4 RENT PER TON-RENT 100  |     | 27.77 | Tons |      |     |        | WA-BELLEVUE |

Driver's Signature



Columbia Ridge  
18177 Cedar Springs Lane  
Arlington, OR, 97812  
Ph: (541) 454-2030

Reprint  
Ticket# 726661

Customer Name SCHNITZER WEST SCHNITZER WEST Carrier 480  
Ticket Date 11/09/2021 Vehicle# 480655 Volume  
Payment Type Credit Account Container 480655  
Manual Ticket# 1034291 Billing # 0002843  
Hauling Ticket# Manifest  
Destination UP/CUST PO  
Profile 116109WA (LF01 - Contained-In Designated Solvent Contaminated Soil)  
Generator 168-SWB BELLEVUE LL LLC SWB BELLEVUE LL, LLC 10605 NE 8TH STREET BELLEVUE WA

Time Scale Operator Inbound Gross 106820 lb\*  
In 11/06/2021 10:02:14 MANUAL WT cwalsh3 Tare 54160 lb\*  
Out 11/09/2021 10:02:14 cwalsh3 Net 52660 lb  
\* Manual Weight Tons 26.33

Comments

| Product                  | LD% | Qty   | UOM  | Rate | Tax | Amount | Origin      |
|--------------------------|-----|-------|------|------|-----|--------|-------------|
| 1 Cont Soil Sp. W.-T 100 |     | 26.33 | Tons |      |     |        | WA-BELLEVUE |
| 2 EVF-P6-Environment 100 |     |       |      |      |     |        | WA-BELLEVUE |
| 3 RAIL T SPW-RAIL BY 100 |     | 26.33 | Tons |      |     |        | WA-BELLEVUE |
| 4 RENT PER TON-RENT 100  |     | 26.33 | Tons |      |     |        | WA-BELLEVUE |

Driver's Signature



Columbia Ridge  
18177 Cedar Springs Lane  
Arlington, OR, 97812  
Ph: (541) 454-2030

Reprint  
Ticket# 726662

Customer Name SCHNITZER WEST SCHNITZER WEST Carrier 483  
Ticket Date 11/09/2021 Vehicle# 483219 Volume  
Payment Type Credit Account Container 483219  
Manual Ticket# 1034292 Billing # 0002843  
Hauling Ticket# Manifest  
Destination UP/CUST PO  
Profile 116109WA (LF01 - Contained-In Designated Solvent Contaminated Soil)  
Generator 168-SWB BELLEVUE LL LLC SWB BELLEVUE LL, LLC 10605 NE 8TH STREET BELLEVUE WA

Time Scale Operator Inbound Gross 111480 lb\*  
In 11/06/2021 10:04:09 MANUAL WT cwalsh3 Tare 59360 lb\*  
Out 11/09/2021 10:04:09 cwalsh3 Net 52120 lb  
\* Manual Weight Tons 26.06

Comments

| Product                  | LD% | Qty   | UOM  | Rate | Tax | Amount | Origin      |
|--------------------------|-----|-------|------|------|-----|--------|-------------|
| 1 Cont Soil Sp. W.-T 100 |     | 26.06 | Tons |      |     |        | WA-BELLEVUE |
| 2 EVF-P6-Environment 100 |     |       |      |      |     |        | WA-BELLEVUE |
| 3 RAIL T SPW-RAIL BY 100 |     | 26.06 | Tons |      |     |        | WA-BELLEVUE |
| 4 RENT PER TON-RENT 100  |     | 26.06 | Tons |      |     |        | WA-BELLEVUE |

Driver's Signature



Columbia Ridge  
18177 Cedar Springs Lane  
Arlington, OR, 97812  
Ph: (541) 454-2030

Reprint  
Ticket# 726664

Customer Name SCHNITZER WEST SCHNITZER WEST Carrier 483  
Ticket Date 11/09/2021 Vehicle# 483250 Volume  
Payment Type Credit Account Container 483250  
Manual Ticket# 1034293 Billing # 0002843  
Hauling Ticket# Manifest  
Destination UP/CUST PO  
Profile 116109WA (LF01 - Contained-In Designated Solvent Contaminated Soil)  
Generator 168-SWB BELLEVUE LL LLC SWB BELLEVUE LL, LLC 10605 NE 8TH STREET BELLEVUE WA

Time Scale Operator Inbound Gross 109640 lb\*  
In 11/06/2021 10:05:35 MANUAL WT cwalsh3 Tare 56240 lb\*  
Out 11/09/2021 10:05:35 cwalsh3 Net 53400 lb  
\* Manual Weight Tons 26.70

Comments

| Product                  | LD% | Qty   | UOM  | Rate | Tax | Amount | Origin      |
|--------------------------|-----|-------|------|------|-----|--------|-------------|
| 1 Cont Soil Sp. W.-T 100 |     | 26.70 | Tons |      |     |        | WA-BELLEVUE |
| 2 EVF-P6-Environment 100 |     |       |      |      |     |        | WA-BELLEVUE |
| 3 RAIL T SPW-RAIL BY 100 |     | 26.70 | Tons |      |     |        | WA-BELLEVUE |
| 4 RENT PER TON-RENT 100  |     | 26.70 | Tons |      |     |        | WA-BELLEVUE |

Driver's Signature



Columbia Ridge  
18177 Cedar Springs Lane  
Arlington, OR, 97812  
Ph: (541) 454-2030

Reprint  
Ticket# 726665

Customer Name SCHNITZER WEST SCHNITZER WEST Carrier 483  
Ticket Date 11/09/2021 Vehicle# 483315 Volume  
Payment Type Credit Account Container 483315  
Manual Ticket# 1034294 Billing # 0002843  
Hauling Ticket# Manifest  
Destination UP/CUST PO  
Profile 116109WA (LF01 - Contained-In Designated Solvent Contaminated Soil)  
Generator 168-SWB BELLEVUE LL LLC SWB BELLEVUE LL, LLC 10605 NE 8TH STREET BELLEVUE WA

Time Scale Operator Inbound Gross 108660 lb\*  
In 11/06/2021 10:07:08 MANUAL WT cwalsh3 Tare 56480 lb\*  
Out 11/09/2021 10:07:08 cwalsh3 Net 52180 lb  
\* Manual Weight Tons 26.09

Comments

| Product                  | LD% | Qty   | UOM  | Rate | Tax | Amount | Origin      |
|--------------------------|-----|-------|------|------|-----|--------|-------------|
| 1 Cont Soil Sp. W.-T 100 |     | 26.09 | Tons |      |     |        | WA-BELLEVUE |
| 2 EVF-P6-Environment 100 |     |       |      |      |     |        | WA-BELLEVUE |
| 3 RAIL T SPW-RAIL BY 100 |     | 26.09 | Tons |      |     |        | WA-BELLEVUE |
| 4 RENT PER TON-RENT 100  |     | 26.09 | Tons |      |     |        | WA-BELLEVUE |

Driver's Signature



Columbia Ridge  
18177 Cedar Springs Lane  
Arlington, OR, 97812  
Ph: (541) 454-2030

Reprint  
Ticket# 726666

Customer Name SCHNITZER WEST SCHNITZER WEST Carrier 483  
Ticket Date 11/09/2021 Vehicle# 483455 Volume  
Payment Type Credit Account Container 483455  
Manual Ticket# 1034295 Billing # 0002843  
Hauling Ticket# Manifest  
Destination UP/CUST PO  
Profile 116109WA (LF01 - Contained-In Designated Solvent Contaminated Soil)  
Generator 168-SWB BELLEVUE LL LLC SWB BELLEVUE LL, LLC 10605 NE 8TH STREET BELLEVUE WA

Time Scale Operator Inbound Gross 110840 lb\*  
In 11/06/2021 10:08:39 MANUAL WT cwalsh3 Tare 57580 lb\*  
Out 11/09/2021 10:08:39 cwalsh3 Net 53260 lb  
\* Manual Weight Tons 26.63

Comments

| Product                  | LD% | Qty   | UOM  | Rate | Tax | Amount | Origin      |
|--------------------------|-----|-------|------|------|-----|--------|-------------|
| 1 Cont Soil Sp. W.-T 100 |     | 26.63 | Tons |      |     |        | WA-BELLEVUE |
| 2 EVF-P6-Environment 100 |     |       |      |      |     |        | WA-BELLEVUE |
| 3 RAIL T SPW-RAIL BY 100 |     | 26.63 | Tons |      |     |        | WA-BELLEVUE |
| 4 RENT PER TON-RENT 100  |     | 26.63 | Tons |      |     |        | WA-BELLEVUE |

Driver's Signature



Columbia Ridge  
18177 Cedar Springs Lane  
Arlington, OR, 97812  
Ph: (541) 454-2030

Reprint  
Ticket# 726667

Customer Name SCHNITZER WEST SCHNITZER WEST Carrier 483  
Ticket Date 11/09/2021 Vehicle# 483544 Volume  
Payment Type Credit Account Container 483544  
Manual Ticket# 1034296 Billing # 0002843  
Hauling Ticket# Manifest  
Destination UP/CUST PO  
Profile 116109WA (LF01 - Contained-In Designated Solvent Contaminated Soil)  
Generator 168-SWB BELLEVUE LL LLC SWB BELLEVUE LL, LLC 10605 NE 8TH STREET BELLEVUE WA

Time Scale Operator Inbound Gross 109560 lb\*  
In 11/06/2021 10:10:37 MANUAL WT cwalsh3 Tare 56680 lb\*  
Out 11/09/2021 10:10:37 cwalsh3 Net 52880 lb  
\* Manual Weight Tons 26.44

Comments

| Product                  | LD% | Qty   | UOM  | Rate | Tax | Amount | Origin      |
|--------------------------|-----|-------|------|------|-----|--------|-------------|
| 1 Cont Soil Sp. W.-T 100 |     | 26.44 | Tons |      |     |        | WA-BELLEVUE |
| 2 EVF-P6-Environment 100 |     |       |      |      |     |        | WA-BELLEVUE |
| 3 RAIL T SPW-RAIL BY 100 |     | 26.44 | Tons |      |     |        | WA-BELLEVUE |
| 4 RENT PER TON-RENT 100  |     | 26.44 | Tons |      |     |        | WA-BELLEVUE |

Driver's Signature



Columbia Ridge  
18177 Cedar Springs Lane  
Arlington, OR, 97812  
Ph: (541) 454-2030

Reprint  
Ticket# 726669

Customer Name SCHNITZER WEST SCHNITZER WEST Carrier 483  
Ticket Date 11/09/2021 Vehicle# 483659 Volume  
Payment Type Credit Account Container 483659  
Manual Ticket# 1034297 Billing # 0002843  
Hauling Ticket# Manifest  
Destination UP/CUST PO  
Profile 116109WA (LF01 - Contained-In Designated Solvent Contaminated Soil)  
Generator 168-SWB BELLEVUE LL LLC SWB BELLEVUE LL, LLC 10605 NE 8TH STREET BELLEVUE WA

Time Scale Operator Inbound Gross 110320 lb\*  
In 11/06/2021 10:12:28 MANUAL WT cwalsh3 Tare 56880 lb\*  
Out 11/09/2021 10:12:28 cwalsh3 Net 53440 lb  
\* Manual Weight Tons 26.72

Comments

| Product                  | LD% | Qty   | UOM  | Rate | Tax | Amount | Origin      |
|--------------------------|-----|-------|------|------|-----|--------|-------------|
| 1 Cont Soil Sp. W.-T 100 |     | 26.72 | Tons |      |     |        | WA-BELLEVUE |
| 2 EVF-P6-Environment 100 |     |       |      |      |     |        | WA-BELLEVUE |
| 3 RAIL T SPW-RAIL BY 100 |     | 26.72 | Tons |      |     |        | WA-BELLEVUE |
| 4 RENT PER TON-RENT 100  |     | 26.72 | Tons |      |     |        | WA-BELLEVUE |

Driver's Signature



Columbia Ridge  
18177 Cedar Springs Lane  
Arlington, OR, 97812  
Ph: (541) 454-2030

Reprint  
Ticket# 726670

Customer Name SCHNITZER WEST SCHNITZER WEST Carrier 483  
Ticket Date 11/09/2021 Vehicle# 483745 Volume  
Payment Type Credit Account Container 483745  
Manual Ticket# 1034298 Billing # 0002843  
Hauling Ticket# Manifest  
Destination UP/CUST PO  
Profile 116109WA (LF01 - Contained-In Designated Solvent Contaminated Soil)  
Generator 168-SWB BELLEVUE LL LLC SWB BELLEVUE LL, LLC 10605 NE 8TH STREET BELLEVUE WA

Time Scale Operator Inbound Gross 109940 lb\*  
In 11/06/2021 10:13:39 MANUAL WT cwalsh3 Tare 56760 lb\*  
Out 11/09/2021 10:13:39 cwalsh3 Net 53180 lb  
\* Manual Weight Tons 26.59

Comments

| Product                  | LD% | Qty   | UOM  | Rate | Tax | Amount | Origin      |
|--------------------------|-----|-------|------|------|-----|--------|-------------|
| 1 Cont Soil Sp. W.-T 100 |     | 26.59 | Tons |      |     |        | WA-BELLEVUE |
| 2 EVF-P6-Environment 100 |     |       |      |      |     |        | WA-BELLEVUE |
| 3 RAIL T SPW-RAIL BY 100 |     | 26.59 | Tons |      |     |        | WA-BELLEVUE |
| 4 RENT PER TON-RENT 100  |     | 26.59 | Tons |      |     |        | WA-BELLEVUE |

Driver's Signature



Columbia Ridge  
18177 Cedar Springs Lane  
Arlington, OR, 97812  
Ph: (541) 454-2030

Reprint  
Ticket# 726673

Customer Name SCHNITZER WEST SCHNITZER WEST Carrier 483  
Ticket Date 11/09/2021 Vehicle# 483796 Volume  
Payment Type Credit Account Container 483796  
Manual Ticket# 1034299 Billing # 0002843  
Hauling Ticket# Manifest  
Destination UP/CUST PO  
Profile 116109WA (LF01 - Contained-In Designated Solvent Contaminated Soil)  
Generator 168-SWB BELLEVUE LL LLC SWB BELLEVUE LL, LLC 10605 NE 8TH STREET BELLEVUE WA

Time Scale Operator Inbound Gross 112460 lb\*  
In 11/06/2021 10:14:41 MANUAL WT cwalsh3 Tare 58120 lb\*  
Out 11/09/2021 10:14:41 cwalsh3 Net 54340 lb  
\* Manual Weight Tons 27.17

Comments

| Product                  | LD% | Qty   | UOM  | Rate | Tax | Amount | Origin      |
|--------------------------|-----|-------|------|------|-----|--------|-------------|
| 1 Cont Soil Sp. W.-T 100 |     | 27.17 | Tons |      |     |        | WA-BELLEVUE |
| 2 EVF-P6-Environment 100 |     |       |      |      |     |        | WA-BELLEVUE |
| 3 RAIL T SPW-RAIL BY 100 |     | 27.17 | Tons |      |     |        | WA-BELLEVUE |
| 4 RENT PER TON-RENT 100  |     | 27.17 | Tons |      |     |        | WA-BELLEVUE |

Driver's Signature



Columbia Ridge  
18177 Cedar Springs Lane  
Arlington, OR, 97812  
Ph: (541) 454-2030

Reprint  
Ticket# 726760

Customer Name SCHNITZER WEST SCHNITZER WEST Carrier 483  
Ticket Date 11/10/2021 Vehicle# 483388 Volume  
Payment Type Credit Account Container 483388  
Manual Ticket# 1034122 Billing # 0002843  
Hauling Ticket# Manifest  
Destination UP/CUST PO  
Profile 116109WA (LF01 - Contained-In Designated Solvent Contaminated Soil)  
Generator 168-SWB BELLEVUE LL LLC SWB BELLEVUE LL, LLC 10605 NE 8TH STREET BELLEVUE WA

Time Scale Operator Inbound Gross 107060 lb\*  
In 11/05/2021 06:52:40 MANUAL WT cwalsh3 Tare 56140 lb\*  
Out 11/10/2021 06:52:40 cwalsh3 Net 50920 lb  
\* Manual Weight Tons 25.46

Comments

| Product                  | LD% | Qty   | UOM  | Rate | Tax | Amount | Origin      |
|--------------------------|-----|-------|------|------|-----|--------|-------------|
| 1 Cont Soil Sp. W.-T 100 |     | 25.46 | Tons |      |     |        | WA-BELLEVUE |
| 2 EVF-P6-Environment 100 |     |       |      |      |     |        | WA-BELLEVUE |
| 3 RAIL T SPW-RAIL BY 100 |     | 25.46 | Tons |      |     |        | WA-BELLEVUE |
| 4 RENT PER TON-RENT 100  |     | 25.46 | Tons |      |     |        | WA-BELLEVUE |

Driver's Signature





Columbia Ridge  
18177 Cedar Springs Lane  
Arlington, OR, 97812  
Ph: (541) 454-2030

Reprint  
Ticket# 726761

Customer Name SCHNITZER WEST SCHNITZER WEST Carrier 483  
Ticket Date 11/10/2021 Vehicle# 483549 Volume  
Payment Type Credit Account Container 483549  
Manual Ticket# 1034126 Billing # 0002843  
Hauling Ticket# Manifest  
Destination UP/CUST PO  
Profile 116109WA (LF01 - Contained-In Designated Solvent Contaminated Soil)  
Generator 168-SWB BELLEVUE LL LLC SWB BELLEVUE LL, LLC 10605 NE 8TH STREET BELLEVUE WA

| Time                    | Scale     | Operator        | Inbound | Gross | 108540 lb* |
|-------------------------|-----------|-----------------|---------|-------|------------|
| In 11/05/2021 06:54:18  | MANUAL WT | cwalsh3         |         | Tare  | 57280 lb*  |
| Out 11/10/2021 06:54:18 |           | cwalsh3         |         | Net   | 51260 lb   |
|                         |           | * Manual Weight |         | Tons  | 25.63      |

Comments

| Product                  | LD% | Qty   | UOM  | Rate | Tax | Amount | Origin      |
|--------------------------|-----|-------|------|------|-----|--------|-------------|
| 1 Cont Soil Sp. W.-T 100 |     | 25.63 | Tons |      |     |        | WA-BELLEVUE |
| 2 EVF-P6-Environment 100 |     |       |      |      |     |        | WA-BELLEVUE |
| 3 RAIL T SPW-RAIL BY 100 |     | 25.63 | Tons |      |     |        | WA-BELLEVUE |
| 4 RENT PER TON-RENT 100  |     | 25.63 | Tons |      |     |        | WA-BELLEVUE |

Driver's Signature



Columbia Ridge  
18177 Cedar Springs Lane  
Arlington, OR, 97812  
Ph: (541) 454-2030

Reprint  
Ticket# 726761

Customer Name SCHNITZER WEST SCHNITZER WEST Carrier 483  
Ticket Date 11/10/2021 Vehicle# 483671 Volume  
Payment Type Credit Account Container 483671  
Manual Ticket# 1034127 Billing # 0002843  
Hauling Ticket# Manifest  
Destination UP/CUST PO  
Profile 116109WA (LF01 - Contained-In Designated Solvent Contaminated Soil)  
Generator 168-SWB BELLEVUE LL LLC SWB BELLEVUE LL, LLC 10605 NE 8TH STREET BELLEVUE WA

| Time                    | Scale     | Operator        | Inbound | Gross | 106060 lb* |
|-------------------------|-----------|-----------------|---------|-------|------------|
| In 11/05/2021 06:56:12  | MANUAL WT | cwalsh3         |         | Tare  | 57520 lb*  |
| Out 11/10/2021 06:56:12 |           | cwalsh3         |         | Net   | 48540 lb   |
|                         |           | * Manual Weight |         | Tons  | 24.27      |

Comments

| Product                  | LD% | Qty   | UOM  | Rate | Tax | Amount | Origin      |
|--------------------------|-----|-------|------|------|-----|--------|-------------|
| 1 Cont Soil Sp. W.-T 100 |     | 24.27 | Tons |      |     |        | WA-BELLEVUE |
| 2 EVF-P6-Environment 100 |     |       |      |      |     |        | WA-BELLEVUE |
| 3 RAIL T SPW-RAIL BY 100 |     | 24.27 | Tons |      |     |        | WA-BELLEVUE |
| 4 RENT PER TON-RENT 100  |     | 24.27 | Tons |      |     |        | WA-BELLEVUE |

Driver's Signature



Columbia Ridge  
18177 Cedar Springs Lane  
Arlington, OR, 97812  
Ph: (541) 454-2030

Reprint  
Ticket# 726765

Customer Name SCHNITZER WEST SCHNITZER WEST Carrier 483  
Ticket Date 11/10/2021 Vehicle# 483782 Volume  
Payment Type Credit Account Container 483782  
Manual Ticket# 1034128 Billing # 0002843  
Hauling Ticket# Manifest  
Destination UP/CUST PO  
Profile 116109WA (LF01 - Contained-In Designated Solvent Contaminated Soil)  
Generator 168-SWB BELLEVUE LL LLC SWB BELLEVUE LL, LLC 10605 NE 8TH STREET BELLEVUE WA

| Time                    | Scale     | Operator        | Inbound | Gross | 108760 lb* |
|-------------------------|-----------|-----------------|---------|-------|------------|
| In 11/05/2021 06:57:33  | MANUAL WT | cwalsh3         |         | Tare  | 59120 lb*  |
| Out 11/10/2021 06:57:33 |           | cwalsh3         |         | Net   | 49640 lb   |
|                         |           | * Manual Weight |         | Tons  | 24.82      |

Comments

| Product                  | LD% | Qty   | UOM  | Rate | Tax | Amount | Origin      |
|--------------------------|-----|-------|------|------|-----|--------|-------------|
| 1 Cont Soil Sp. W.-T 100 |     | 24.82 | Tons |      |     |        | WA-BELLEVUE |
| 2 EVF-P6-Environment 100 |     |       |      |      |     |        | WA-BELLEVUE |
| 3 RAIL T SPW-RAIL BY 100 |     | 24.82 | Tons |      |     |        | WA-BELLEVUE |
| 4 RENT PER TON-RENT 100  |     | 24.82 | Tons |      |     |        | WA-BELLEVUE |

Driver's Signature



Columbia Ridge  
18177 Cedar Springs Lane  
Arlington, OR, 97812  
Ph: (541) 454-2030

Reprint  
Ticket# 726765

Customer Name SCHNITZER WEST SCHNITZER WEST Carrier 483  
Ticket Date 11/10/2021 Vehicle# 483949 Volume  
Payment Type Credit Account Container 483949  
Manual Ticket# 1034129 Billing # 0002843  
Hauling Ticket# Manifest  
Destination UP/CUST PO  
Profile 116109WA (LF01 - Contained-In Designated Solvent Contaminated Soil)  
Generator 168-SWB BELLEVUE LL LLC SWB BELLEVUE LL, LLC 10605 NE 8TH STREET BELLEVUE WA

| Time                    | Scale     | Operator        | Inbound | Gross | 108980 lb* |
|-------------------------|-----------|-----------------|---------|-------|------------|
| In 11/05/2021 06:58:49  | MANUAL WT | cwalsh3         |         | Tare  | 56460 lb*  |
| Out 11/10/2021 06:58:49 |           | cwalsh3         |         | Net   | 52520 lb   |
|                         |           | * Manual Weight |         | Tons  | 26.26      |

Comments

| Product                  | LD% | Qty   | UOM  | Rate | Tax | Amount | Origin      |
|--------------------------|-----|-------|------|------|-----|--------|-------------|
| 1 Cont Soil Sp. W.-T 100 |     | 26.26 | Tons |      |     |        | WA-BELLEVUE |
| 2 EVF-P6-Environment 100 |     |       |      |      |     |        | WA-BELLEVUE |
| 3 RAIL T SPW-RAIL BY 100 |     | 26.26 | Tons |      |     |        | WA-BELLEVUE |
| 4 RENT PER TON-RENT 100  |     | 26.26 | Tons |      |     |        | WA-BELLEVUE |

Driver's Signature



Columbia Ridge  
18177 Cedar Springs Lane  
Arlington, OR, 97812  
Ph: (541) 454-2030

Reprint  
Ticket# 726767

Customer Name SCHNITZER WEST SCHNITZER WEST Carrier 484  
Ticket Date 11/10/2021 Vehicle# 484074 Volume  
Payment Type Credit Account Container 484074  
Manual Ticket# 1034132 Billing # 0002843  
Hauling Ticket# Manifest  
Destination UP/CUST PO  
Profile 116109WA (LF01 - Contained-In Designated Solvent Contaminated Soil)  
Generator 168-SWB BELLEVUE LL LLC SWB BELLEVUE LL, LLC 10605 NE 8TH STREET BELLEVUE WA

| Time                    | Scale     | Operator        | Inbound | Gross | 107120 lb* |
|-------------------------|-----------|-----------------|---------|-------|------------|
| In 11/05/2021 07:00:49  | MANUAL WT | cwalsh3         |         | Tare  | 56060 lb*  |
| Out 11/10/2021 07:00:49 |           | cwalsh3         |         | Net   | 51060 lb   |
| Comments                |           | * Manual Weight |         | Tons  | 25.53      |

| Product                  | LD% | Qty   | UOM  | Rate | Tax | Amount | Origin      |
|--------------------------|-----|-------|------|------|-----|--------|-------------|
| 1 Cont Soil Sp. W.-T 100 |     | 25.53 | Tons |      |     |        | WA-BELLEVUE |
| 2 EVF-P6-Environment 100 |     |       |      |      |     |        | WA-BELLEVUE |
| 3 RAIL T SPW-RAIL BY 100 |     | 25.53 | Tons |      |     |        | WA-BELLEVUE |
| 4 RENT PER TON-RENT 100  |     | 25.53 | Tons |      |     |        | WA-BELLEVUE |

Driver's Signature



Columbia Ridge  
18177 Cedar Springs Lane  
Arlington, OR, 97812  
Ph: (541) 454-2030

Reprint  
Ticket# 726768

Customer Name SCHNITZER WEST SCHNITZER WEST Carrier 483  
Ticket Date 11/10/2021 Vehicle# 483258 Volume  
Payment Type Credit Account Container 483258  
Manual Ticket# 1034224 Billing # 0002843  
Hauling Ticket# Manifest  
Destination UP/CUST PO  
Profile 116109WA (LF01 - Contained-In Designated Solvent Contaminated Soil)  
Generator 168-SWB BELLEVUE LL LLC SWB BELLEVUE LL, LLC 10605 NE 8TH STREET BELLEVUE WA

| Time                    | Scale     | Operator        | Inbound | Gross | 111500 lb* |
|-------------------------|-----------|-----------------|---------|-------|------------|
| In 11/07/2021 07:02:56  | MANUAL WT | cwalsh3         |         | Tare  | 58860 lb*  |
| Out 11/10/2021 07:02:56 |           | cwalsh3         |         | Net   | 52640 lb   |
| Comments                |           | * Manual Weight |         | Tons  | 26.32      |

| Product                  | LD% | Qty   | UOM  | Rate | Tax | Amount | Origin      |
|--------------------------|-----|-------|------|------|-----|--------|-------------|
| 1 Cont Soil Sp. W.-T 100 |     | 26.32 | Tons |      |     |        | WA-BELLEVUE |
| 2 EVF-P6-Environment 100 |     |       |      |      |     |        | WA-BELLEVUE |
| 3 RAIL T SPW-RAIL BY 100 |     | 26.32 | Tons |      |     |        | WA-BELLEVUE |
| 4 RENT PER TON-RENT 100  |     | 26.32 | Tons |      |     |        | WA-BELLEVUE |

Driver's Signature



Columbia Ridge  
18177 Cedar Springs Lane  
Arlington, OR, 97812  
Ph: (541) 454-2030

Reprint  
Ticket# 726769

Customer Name SCHNITZER WEST SCHNITZER WEST Carrier 483  
Ticket Date 11/10/2021 Vehicle# 483743 Volume  
Payment Type Credit Account Container 483743  
Manual Ticket# 1034231 Billing # 0002843  
Hauling Ticket# Manifest  
Destination UP/CUST PO  
Profile 116109WA (LF01 - Contained-In Designated Solvent Contaminated Soil)  
Generator 168-SWB BELLEVUE LL LLC SWB BELLEVUE LL, LLC 10605 NE 8TH STREET BELLEVUE WA

| Time                    | Scale     | Operator        | Inbound | Gross | 107860 lb* |
|-------------------------|-----------|-----------------|---------|-------|------------|
| In 11/08/2021 07:04:15  | MANUAL WT | cwalsh3         |         | Tare  | 56640 lb*  |
| Out 11/10/2021 07:04:15 |           | cwalsh3         |         | Net   | 51220 lb   |
| Comments                |           | * Manual Weight |         | Tons  | 25.61      |

| Product                  | LD% | Qty   | UOM  | Rate | Tax | Amount | Origin      |
|--------------------------|-----|-------|------|------|-----|--------|-------------|
| 1 Cont Soil Sp. W.-T 100 |     | 25.61 | Tons |      |     |        | WA-BELLEVUE |
| 2 EVF-P6-Environment 100 |     |       |      |      |     |        | WA-BELLEVUE |
| 3 RAIL T SPW-RAIL BY 100 |     | 25.61 | Tons |      |     |        | WA-BELLEVUE |
| 4 RENT PER TON-RENT 100  |     | 25.61 | Tons |      |     |        | WA-BELLEVUE |

Driver's Signature



Columbia Ridge  
18177 Cedar Springs Lane  
Arlington, OR, 97812  
Ph: (541) 454-2030

Reprint  
Ticket# 726771

Customer Name SCHNITZER WEST SCHNITZER WEST Carrier 484  
Ticket Date 11/10/2021 Vehicle# 484005 Volume  
Payment Type Credit Account Container 484005  
Manual Ticket# 1034241 Billing # 0002843  
Hauling Ticket# Manifest  
Destination UP/CUST PO  
Profile 116109WA (LF01 - Contained-In Designated Solvent Contaminated Soil)  
Generator 168-SWB BELLEVUE LL LLC SWB BELLEVUE LL, LLC 10605 NE 8TH STREET BELLEVUE WA

| Time                    | Scale     | Operator        | Inbound | Gross | 111140 lb* |
|-------------------------|-----------|-----------------|---------|-------|------------|
| In 11/08/2021 07:06:25  | MANUAL WT | cwalsh3         |         | Tare  | 57960 lb*  |
| Out 11/10/2021 07:06:25 |           | cwalsh3         |         | Net   | 53180 lb   |
| Comments                |           | * Manual Weight |         | Tons  | 26.59      |

| Product                  | LD% | Qty   | UOM  | Rate | Tax | Amount | Origin      |
|--------------------------|-----|-------|------|------|-----|--------|-------------|
| 1 Cont Soil Sp. W.-T 100 |     | 26.59 | Tons |      |     |        | WA-BELLEVUE |
| 2 EVF-P6-Environment 100 |     |       |      |      |     |        | WA-BELLEVUE |
| 3 RAIL T SPW-RAIL BY 100 |     | 26.59 | Tons |      |     |        | WA-BELLEVUE |
| 4 RENT PER TON-RENT 100  |     | 26.59 | Tons |      |     |        | WA-BELLEVUE |

Driver's Signature



Columbia Ridge  
18177 Cedar Springs Lane  
Arlington, OR, 97812  
Ph: (541) 454-2030

Reprint  
Ticket# 726774

Customer Name SCHNITZER WEST SCHNITZER WEST Carrier 483  
Ticket Date 11/10/2021 Vehicle# 483233 Volume  
Payment Type Credit Account Container 483233  
Manual Ticket# 1034319 Billing # 0002843  
Hauling Ticket# Manifest  
Destination UP/CUST PO  
Profile 116109WA (LF01 - Contained-In Designated Solvent Contaminated Soil)  
Generator 168-SWB BELLEVUE LL LLC SWB BELLEVUE LL, LLC 10605 NE 8TH STREET BELLEVUE WA

Time Scale Operator Inbound Gross 108740 lb\*  
In 11/10/2021 07:08:23 MANUAL WT cwalsh3 Tare 56860 lb\*  
Out 11/10/2021 07:08:23 cwalsh3 Net 51880 lb  
\* Manual Weight Tons 25.94

Comments

| Product                  | LD% | Qty   | UOM  | Rate | Tax | Amount | Origin      |
|--------------------------|-----|-------|------|------|-----|--------|-------------|
| 1 Cont Soil Sp. W.-T 100 |     | 25.94 | Tons |      |     |        | WA-BELLEVUE |
| 2 EVF-P6-Environment 100 |     |       |      |      |     |        | WA-BELLEVUE |
| 3 RAIL T SPW-RAIL BY 100 |     | 25.94 | Tons |      |     |        | WA-BELLEVUE |
| 4 RENT PER TON-RENT 100  |     | 25.94 | Tons |      |     |        | WA-BELLEVUE |

Driver's Signature



Columbia Ridge  
18177 Cedar Springs Lane  
Arlington, OR, 97812  
Ph: (541) 454-2030

Reprint  
Ticket# 726775

Customer Name SCHNITZER WEST SCHNITZER WEST Carrier 483  
Ticket Date 11/10/2021 Vehicle# 483973 Volume  
Payment Type Credit Account Container 483973  
Manual Ticket# 1034238 Billing # 0002843  
Hauling Ticket# Manifest  
Destination UP/CUST PO  
Profile 116109WA (LF01 - Contained-In Designated Solvent Contaminated Soil)  
Generator 168-SWB BELLEVUE LL LLC SWB BELLEVUE LL, LLC 10605 NE 8TH STREET BELLEVUE WA

Time Scale Operator Inbound Gross 110540 lb\*  
In 11/08/2021 07:09:42 MANUAL WT cwalsh3 Tare 55560 lb\*  
Out 11/10/2021 07:09:42 cwalsh3 Net 54980 lb  
\* Manual Weight Tons 27.49

Comments

| Product                  | LD% | Qty   | UOM  | Rate | Tax | Amount | Origin      |
|--------------------------|-----|-------|------|------|-----|--------|-------------|
| 1 Cont Soil Sp. W.-T 100 |     | 27.49 | Tons |      |     |        | WA-BELLEVUE |
| 2 EVF-P6-Environment 100 |     |       |      |      |     |        | WA-BELLEVUE |
| 3 RAIL T SPW-RAIL BY 100 |     | 27.49 | Tons |      |     |        | WA-BELLEVUE |
| 4 RENT PER TON-RENT 100  |     | 27.49 | Tons |      |     |        | WA-BELLEVUE |

Driver's Signature



Columbia Ridge  
18177 Cedar Springs Lane  
Arlington, OR, 97812  
Ph: (541) 454-2030

Reprint  
Ticket# 726777

Customer Name SCHNITZER WEST SCHNITZER WEST Carrier 483  
Ticket Date 11/10/2021 Vehicle# 483417 Volume  
Payment Type Credit Account Container 483417  
Manual Ticket# 1034321 Billing # 0002843  
Hauling Ticket# Manifest  
Destination UP/CUST PO  
Profile 116109WA (LF01 - Contained-In Designated Solvent Contaminated Soil)  
Generator 168-SWB BELLEVUE LL LLC SWB BELLEVUE LL, LLC 10605 NE 8TH STREET BELLEVUE WA

Time Scale Operator Inbound Gross 111260 lb\*  
In 11/10/2021 07:10:49 MANUAL WT cwalsh3 Tare 56960 lb\*  
Out 11/10/2021 07:10:49 cwalsh3 Net 54300 lb  
\* Manual Weight Tons 27.15

Comments

| Product                  | LD% | Qty   | UOM  | Rate | Tax | Amount | Origin      |
|--------------------------|-----|-------|------|------|-----|--------|-------------|
| 1 Cont Soil Sp. W.-T 100 |     | 27.15 | Tons |      |     |        | WA-BELLEVUE |
| 2 EVF-P6-Environment 100 |     |       |      |      |     |        | WA-BELLEVUE |
| 3 RAIL T SPW-RAIL BY 100 |     | 27.15 | Tons |      |     |        | WA-BELLEVUE |
| 4 RENT PER TON-RENT 100  |     | 27.15 | Tons |      |     |        | WA-BELLEVUE |

Driver's Signature



Columbia Ridge  
18177 Cedar Springs Lane  
Arlington, OR, 97812  
Ph: (541) 454-2030

Reprint  
Ticket# 726778

Customer Name SCHNITZER WEST SCHNITZER WEST Carrier 483  
Ticket Date 11/10/2021 Vehicle# 483478 Volume  
Payment Type Credit Account Container 483478  
Manual Ticket# 1034322 Billing # 0002843  
Hauling Ticket# Manifest  
Destination UP/CUST PO  
Profile 116109WA (LF01 - Contained-In Designated Solvent Contaminated Soil)  
Generator 168-SWB BELLEVUE LL LLC SWB BELLEVUE LL, LLC 10605 NE 8TH STREET BELLEVUE WA

Time Scale Operator Inbound Gross 110160 lb\*  
In 11/10/2021 07:11:50 MANUAL WT cwalsh3 Tare 58440 lb\*  
Out 11/10/2021 07:11:50 cwalsh3 Net 51720 lb  
\* Manual Weight Tons 25.86

Comments

| Product                  | LD% | Qty   | UOM  | Rate | Tax | Amount | Origin      |
|--------------------------|-----|-------|------|------|-----|--------|-------------|
| 1 Cont Soil Sp. W.-T 100 |     | 25.86 | Tons |      |     |        | WA-BELLEVUE |
| 2 EVF-P6-Environment 100 |     |       |      |      |     |        | WA-BELLEVUE |
| 3 RAIL T SPW-RAIL BY 100 |     | 25.86 | Tons |      |     |        | WA-BELLEVUE |
| 4 RENT PER TON-RENT 100  |     | 25.86 | Tons |      |     |        | WA-BELLEVUE |

Driver's Signature



Columbia Ridge  
18177 Cedar Springs Lane  
Arlington, OR, 97812  
Ph: (541) 454-2030

Reprint  
Ticket# 726779

Customer Name SCHNITZER WEST SCHNITZER WEST Carrier 483  
Ticket Date 11/10/2021 Vehicle# 483483 Volume  
Payment Type Credit Account Container 483483  
Manual Ticket# 1034323 Billing # 0002843  
Hauling Ticket# Manifest  
Destination UP/CUST PO  
Profile 116109WA (LF01 - Contained-In Designated Solvent Contaminated Soil)  
Generator 168-SWB BELLEVUE LL LLC SWB BELLEVUE LL, LLC 10605 NE 8TH STREET BELLEVUE WA

Time Scale Operator Inbound Gross 110020 lb\*  
In 11/10/2021 07:12:58 MANUAL WT cwalsh3 Tare 57420 lb\*  
Out 11/10/2021 07:12:58 cwalsh3 Net 52600 lb  
\* Manual Weight Tons 26.30

Comments

| Product                  | LD% | Qty   | UOM  | Rate | Tax | Amount | Origin      |
|--------------------------|-----|-------|------|------|-----|--------|-------------|
| 1 Cont Soil Sp. W.-T 100 |     | 26.30 | Tons |      |     |        | WA-BELLEVUE |
| 2 EVF-P6-Environment 100 |     |       |      |      |     |        | WA-BELLEVUE |
| 3 RAIL T SPW-RAIL BY 100 |     | 26.30 | Tons |      |     |        | WA-BELLEVUE |
| 4 RENT PER TON-RENT 100  |     | 26.30 | Tons |      |     |        | WA-BELLEVUE |

Driver's Signature



Columbia Ridge  
18177 Cedar Springs Lane  
Arlington, OR, 97812  
Ph: (541) 454-2030

Reprint  
Ticket# 726780

Customer Name SCHNITZER WEST SCHNITZER WEST Carrier 483  
Ticket Date 11/10/2021 Vehicle# 483746 Volume  
Payment Type Credit Account Container 483746  
Manual Ticket# 1034327 Billing # 0002843  
Hauling Ticket# Manifest  
Destination UP/CUST PO  
Profile 116109WA (LF01 - Contained-In Designated Solvent Contaminated Soil)  
Generator 168-SWB BELLEVUE LL LLC SWB BELLEVUE LL, LLC 10605 NE 8TH STREET BELLEVUE WA

Time Scale Operator Inbound Gross 108240 lb\*  
In 11/10/2021 07:14:11 MANUAL WT cwalsh3 Tare 57160 lb\*  
Out 11/10/2021 07:14:11 cwalsh3 Net 51080 lb  
\* Manual Weight Tons 25.54

Comments

| Product                  | LD% | Qty   | UOM  | Rate | Tax | Amount | Origin      |
|--------------------------|-----|-------|------|------|-----|--------|-------------|
| 1 Cont Soil Sp. W.-T 100 |     | 25.54 | Tons |      |     |        | WA-BELLEVUE |
| 2 EVF-P6-Environment 100 |     |       |      |      |     |        | WA-BELLEVUE |
| 3 RAIL T SPW-RAIL BY 100 |     | 25.54 | Tons |      |     |        | WA-BELLEVUE |
| 4 RENT PER TON-RENT 100  |     | 25.54 | Tons |      |     |        | WA-BELLEVUE |

Driver's Signature



Columbia Ridge  
18177 Cedar Springs Lane  
Arlington, OR, 97812  
Ph: (541) 454-2030

Reprint  
Ticket# 726781

Customer Name SCHNITZER WEST SCHNITZER WEST Carrier 483  
Ticket Date 11/10/2021 Vehicle# 483881 Volume  
Payment Type Credit Account Container 483881  
Manual Ticket# 1034329 Billing # 0002843  
Hauling Ticket# Manifest  
Destination UP/CUST PO  
Profile 116109WA (LF01 - Contained-In Designated Solvent Contaminated Soil)  
Generator 168-SWB BELLEVUE LL LLC SWB BELLEVUE LL, LLC 10605 NE 8TH STREET BELLEVUE WA

Time Scale Operator Inbound Gross 106640 lb\*  
In 11/10/2021 07:15:16 MANUAL WT cwalsh3 Tare 56880 lb\*  
Out 11/10/2021 07:15:16 cwalsh3 Net 49760 lb  
\* Manual Weight Tons 24.88

Comments

| Product                  | LD% | Qty   | UOM  | Rate | Tax | Amount | Origin      |
|--------------------------|-----|-------|------|------|-----|--------|-------------|
| 1 Cont Soil Sp. W.-T 100 |     | 24.88 | Tons |      |     |        | WA-BELLEVUE |
| 2 EVF-P6-Environment 100 |     |       |      |      |     |        | WA-BELLEVUE |
| 3 RAIL T SPW-RAIL BY 100 |     | 24.88 | Tons |      |     |        | WA-BELLEVUE |
| 4 RENT PER TON-RENT 100  |     | 24.88 | Tons |      |     |        | WA-BELLEVUE |

Driver's Signature



Columbia Ridge  
18177 Cedar Springs Lane  
Arlington, OR, 97812  
Ph: (541) 454-2030

Reprint  
Ticket# 726784

Customer Name SCHNITZER WEST SCHNITZER WEST Carrier 483  
Ticket Date 11/10/2021 Vehicle# 483947 Volume  
Payment Type Credit Account Container 483947  
Manual Ticket# 1034330 Billing # 0002843  
Hauling Ticket# Manifest  
Destination UP/CUST PO  
Profile 116109WA (LF01 - Contained-In Designated Solvent Contaminated Soil)  
Generator 168-SWB BELLEVUE LL LLC SWB BELLEVUE LL, LLC 10605 NE 8TH STREET BELLEVUE WA

Time Scale Operator Inbound Gross 109380 lb\*  
In 11/10/2021 07:16:31 MANUAL WT cwalsh3 Tare 56480 lb\*  
Out 11/10/2021 07:16:31 cwalsh3 Net 52900 lb  
\* Manual Weight Tons 26.45

Comments

| Product                  | LD% | Qty   | UOM  | Rate | Tax | Amount | Origin      |
|--------------------------|-----|-------|------|------|-----|--------|-------------|
| 1 Cont Soil Sp. W.-T 100 |     | 26.45 | Tons |      |     |        | WA-BELLEVUE |
| 2 EVF-P6-Environment 100 |     |       |      |      |     |        | WA-BELLEVUE |
| 3 RAIL T SPW-RAIL BY 100 |     | 26.45 | Tons |      |     |        | WA-BELLEVUE |
| 4 RENT PER TON-RENT 100  |     | 26.45 | Tons |      |     |        | WA-BELLEVUE |

Driver's Signature



Columbia Ridge  
18177 Cedar Springs Lane  
Arlington, OR, 97812  
Ph: (541) 454-2030

Reprint  
Ticket# 726785

Customer Name SCHNITZER WEST SCHNITZER WEST Carrier 484  
Ticket Date 11/10/2021 Vehicle# 484021 Volume  
Payment Type Credit Account Container 484021  
Manual Ticket# 1034331 Billing # 0002843  
Hauling Ticket# Manifest  
Destination UP/CUST PO  
Profile 116109WA (LF01 - Contained-In Designated Solvent Contaminated Soil)  
Generator 168-SWB BELLEVUE LL LLC SWB BELLEVUE LL, LLC 10605 NE 8TH STREET BELLEVUE WA

Time Scale Operator Inbound Gross 109440 lb\*  
In 11/10/2021 07:17:37 MANUAL WT cwalsh3 Tare 56680 lb\*  
Out 11/10/2021 07:17:37 cwalsh3 Net 52760 lb  
\* Manual Weight Tons 26.38

Comments

| Product                  | LD% | Qty   | UOM  | Rate | Tax | Amount | Origin      |
|--------------------------|-----|-------|------|------|-----|--------|-------------|
| 1 Cont Soil Sp. W.-T 100 |     | 26.38 | Tons |      |     |        | WA-BELLEVUE |
| 2 EVF-P6-Environment 100 |     |       |      |      |     |        | WA-BELLEVUE |
| 3 RAIL T SPW-RAIL BY 100 |     | 26.38 | Tons |      |     |        | WA-BELLEVUE |
| 4 RENT PER TON-RENT 100  |     | 26.38 | Tons |      |     |        | WA-BELLEVUE |

Driver's Signature



Columbia Ridge  
18177 Cedar Springs Lane  
Arlington, OR, 97812  
Ph: (541) 454-2030

Reprint  
Ticket# 726785

Customer Name SCHNITZER WEST SCHNITZER WEST Carrier 484  
Ticket Date 11/10/2021 Vehicle# 484027 Volume  
Payment Type Credit Account Container 484027  
Manual Ticket# 1034332 Billing # 0002843  
Hauling Ticket# Manifest  
Destination UP/CUST PO  
Profile 116109WA (LF01 - Contained-In Designated Solvent Contaminated Soil)  
Generator 168-SWB BELLEVUE LL LLC SWB BELLEVUE LL, LLC 10605 NE 8TH STREET BELLEVUE WA

Time Scale Operator Inbound Gross 110160 lb\*  
In 11/10/2021 07:18:36 MANUAL WT cwalsh3 Tare 57500 lb\*  
Out 11/10/2021 07:18:36 cwalsh3 Net 52660 lb  
\* Manual Weight Tons 26.33

Comments

| Product                  | LD% | Qty   | UOM  | Rate | Tax | Amount | Origin      |
|--------------------------|-----|-------|------|------|-----|--------|-------------|
| 1 Cont Soil Sp. W.-T 100 |     | 26.33 | Tons |      |     |        | WA-BELLEVUE |
| 2 EVF-P6-Environment 100 |     |       |      |      |     |        | WA-BELLEVUE |
| 3 RAIL T SPW-RAIL BY 100 |     | 26.33 | Tons |      |     |        | WA-BELLEVUE |
| 4 RENT PER TON-RENT 100  |     | 26.33 | Tons |      |     |        | WA-BELLEVUE |

Driver's Signature



Columbia Ridge  
18177 Cedar Springs Lane  
Arlington, OR, 97812  
Ph: (541) 454-2030

Reprint  
Ticket# 726788

Customer Name SCHNITZER WEST SCHNITZER WEST Carrier 490  
Ticket Date 11/10/2021 Vehicle# 490004 Volume  
Payment Type Credit Account Container 490004  
Manual Ticket# 1034333 Billing # 0002843  
Hauling Ticket# Manifest  
Destination UP/CUST PO  
Profile 116109WA (LF01 - Contained-In Designated Solvent Contaminated Soil)  
Generator 168-SWB BELLEVUE LL LLC SWB BELLEVUE LL, LLC 10605 NE 8TH STREET BELLEVUE WA

Time Scale Operator Inbound Gross 106040 lb\*  
In 11/10/2021 07:19:46 MANUAL WT cwalsh3 Tare 56060 lb\*  
Out 11/10/2021 07:19:46 cwalsh3 Net 49980 lb  
\* Manual Weight Tons 24.99

Comments

| Product                  | LD% | Qty   | UOM  | Rate | Tax | Amount | Origin      |
|--------------------------|-----|-------|------|------|-----|--------|-------------|
| 1 Cont Soil Sp. W.-T 100 |     | 24.99 | Tons |      |     |        | WA-BELLEVUE |
| 2 EVF-P6-Environment 100 |     |       |      |      |     |        | WA-BELLEVUE |
| 3 RAIL T SPW-RAIL BY 100 |     | 24.99 | Tons |      |     |        | WA-BELLEVUE |
| 4 RENT PER TON-RENT 100  |     | 24.99 | Tons |      |     |        | WA-BELLEVUE |

Driver's Signature



Columbia Ridge  
18177 Cedar Springs Lane  
Arlington, OR, 97812  
Ph: (541) 454-2030

Reprint  
Ticket# 726788

Customer Name SCHNITZER WEST SCHNITZER WEST Carrier 490  
Ticket Date 11/10/2021 Vehicle# 490010 Volume  
Payment Type Credit Account Container 490010  
Manual Ticket# 1034334 Billing # 0002843  
Hauling Ticket# Manifest  
Destination UP/CUST PO  
Profile 116109WA (LF01 - Contained-In Designated Solvent Contaminated Soil)  
Generator 168-SWB BELLEVUE LL LLC SWB BELLEVUE LL, LLC 10605 NE 8TH STREET BELLEVUE WA

Time Scale Operator Inbound Gross 106560 lb\*  
In 11/10/2021 07:20:59 MANUAL WT cwalsh3 Tare 56320 lb\*  
Out 11/10/2021 07:20:59 cwalsh3 Net 50240 lb  
\* Manual Weight Tons 25.12

Comments

| Product                  | LD% | Qty   | UOM  | Rate | Tax | Amount | Origin      |
|--------------------------|-----|-------|------|------|-----|--------|-------------|
| 1 Cont Soil Sp. W.-T 100 |     | 25.12 | Tons |      |     |        | WA-BELLEVUE |
| 2 EVF-P6-Environment 100 |     |       |      |      |     |        | WA-BELLEVUE |
| 3 RAIL T SPW-RAIL BY 100 |     | 25.12 | Tons |      |     |        | WA-BELLEVUE |
| 4 RENT PER TON-RENT 100  |     | 25.12 | Tons |      |     |        | WA-BELLEVUE |

Driver's Signature



Columbia Ridge  
18177 Cedar Springs Lane  
Arlington, OR, 97812  
Ph: (541) 454-2030

Reprint  
Ticket# 727218

Customer Name SCHNITZER WEST SCHNITZER WEST Carrier 483  
Ticket Date 11/11/2021 Vehicle# 483085 Volume  
Payment Type Credit Account Container 483085  
Manual Ticket# 1034316 Billing # 0002843  
Hauling Ticket# Manifest  
Destination UP/CUST PO  
Profile 116109WA (LF01 - Contained-In Designated Solvent Contaminated Soil)  
Generator 168-SWB BELLEVUE LL LLC SWB BELLEVUE LL, LLC 10605 NE 8TH STREET BELLEVUE WA

| Time                    | Scale     | Operator        | Inbound | Gross | 108980 lb* |
|-------------------------|-----------|-----------------|---------|-------|------------|
| In 11/10/2021 09:35:15  | MANUAL WT | cwalsh3         |         | Tare  | 57640 lb*  |
| Out 11/11/2021 09:35:15 |           | cwalsh3         |         | Net   | 51340 lb   |
|                         |           | * Manual Weight |         | Tons  | 25.67      |

Comments

| Product                  | LD% | Qty   | UOM  | Rate | Tax | Amount | Origin      |
|--------------------------|-----|-------|------|------|-----|--------|-------------|
| 1 Cont Soil Sp. W.-T 100 |     | 25.67 | Tons |      |     |        | WA-BELLEVUE |
| 2 EVF-P6-Environment 100 |     |       |      |      |     |        |             |
| 3 RAIL T SPW-RAIL BY 100 |     | 25.67 | Tons |      |     |        |             |
| 4 RENT PER TON-RENT 100  |     | 25.67 | Tons |      |     |        |             |

Driver's Signature



Columbia Ridge  
18177 Cedar Springs Lane  
Arlington, OR, 97812  
Ph: (541) 454-2030

Reprint  
Ticket# 727221

Customer Name SCHNITZER WEST SCHNITZER WEST Carrier 483  
Ticket Date 11/11/2021 Vehicle# 483126 Volume  
Payment Type Credit Account Container 483126  
Manual Ticket# 1034317 Billing # 0002843  
Hauling Ticket# Manifest  
Destination UP/CUST PO  
Profile 116109WA (LF01 - Contained-In Designated Solvent Contaminated Soil)  
Generator 168-SWB BELLEVUE LL LLC SWB BELLEVUE LL, LLC 10605 NE 8TH STREET BELLEVUE WA

| Time                    | Scale     | Operator        | Inbound | Gross | 111360 lb* |
|-------------------------|-----------|-----------------|---------|-------|------------|
| In 11/10/2021 09:38:25  | MANUAL WT | cwalsh3         |         | Tare  | 56260 lb*  |
| Out 11/11/2021 09:38:25 |           | cwalsh3         |         | Net   | 55100 lb   |
|                         |           | * Manual Weight |         | Tons  | 27.55      |

Comments

| Product                  | LD% | Qty   | UOM  | Rate | Tax | Amount | Origin      |
|--------------------------|-----|-------|------|------|-----|--------|-------------|
| 1 Cont Soil Sp. W.-T 100 |     | 27.55 | Tons |      |     |        | WA-BELLEVUE |
| 2 EVF-P6-Environment 100 |     |       |      |      |     |        |             |
| 3 RAIL T SPW-RAIL BY 100 |     | 27.55 | Tons |      |     |        | WA-BELLEVUE |
| 4 RENT PER TON-RENT 100  |     | 27.55 | Tons |      |     |        | WA-BELLEVUE |

Driver's Signature



Columbia Ridge  
18177 Cedar Springs Lane  
Arlington, OR, 97812  
Ph: (541) 454-2030

Reprint  
Ticket# 727222

Customer Name SCHNITZER WEST SCHNITZER WEST Carrier 483  
Ticket Date 11/11/2021 Vehicle# 483584 Volume  
Payment Type Credit Account Container 483584  
Manual Ticket# 1034324 Billing # 0002843  
Hauling Ticket# Manifest  
Destination UP/CUST PO  
Profile 116109WA (LF01 - Contained-In Designated Solvent Contaminated Soil)  
Generator 168-SWB BELLEVUE LL LLC SWB BELLEVUE LL, LLC 10605 NE 8TH STREET BELLEVUE WA

| Time                    | Scale     | Operator        | Inbound | Gross | 112540 lb* |
|-------------------------|-----------|-----------------|---------|-------|------------|
| In 11/10/2021 09:39:50  | MANUAL WT | cwalsh3         |         | Tare  | 58280 lb*  |
| Out 11/11/2021 09:39:50 |           | cwalsh3         |         | Net   | 54260 lb   |
|                         |           | * Manual Weight |         | Tons  | 27.13      |

Comments

| Product                  | LD% | Qty   | UOM  | Rate | Tax | Amount | Origin      |
|--------------------------|-----|-------|------|------|-----|--------|-------------|
| 1 Cont Soil Sp. W.-T 100 |     | 27.13 | Tons |      |     |        | WA-BELLEVUE |
| 2 EVF-P6-Environment 100 |     |       |      |      |     |        |             |
| 3 RAIL T SPW-RAIL BY 100 |     | 27.13 | Tons |      |     |        | WA-BELLEVUE |
| 4 RENT PER TON-RENT 100  |     | 27.13 | Tons |      |     |        | WA-BELLEVUE |

Driver's Signature



Columbia Ridge  
18177 Cedar Springs Lane  
Arlington, OR, 97812  
Ph: (541) 454-2030

Reprint  
Ticket# 727224

Customer Name SCHNITZER WEST SCHNITZER WEST Carrier 483  
Ticket Date 11/11/2021 Vehicle# 483134 Volume  
Payment Type Credit Account Container 483134  
Manual Ticket# 1034318 Billing # 0002843  
Hauling Ticket# Manifest  
Destination UP/CUST PO  
Profile 116109WA (LF01 - Contained-In Designated Solvent Contaminated Soil)  
Generator 168-SWB BELLEVUE LL LLC SWB BELLEVUE LL, LLC 10605 NE 8TH STREET BELLEVUE WA

| Time                    | Scale     | Operator        | Inbound | Gross | 107180 lb* |
|-------------------------|-----------|-----------------|---------|-------|------------|
| In 11/10/2021 09:41:14  | MANUAL WT | cwalsh3         |         | Tare  | 57020 lb*  |
| Out 11/11/2021 09:41:14 |           | cwalsh3         |         | Net   | 50160 lb   |
|                         |           | * Manual Weight |         | Tons  | 25.08      |

Comments

| Product                  | LD% | Qty   | UOM  | Rate | Tax | Amount | Origin      |
|--------------------------|-----|-------|------|------|-----|--------|-------------|
| 1 Cont Soil Sp. W.-T 100 |     | 25.08 | Tons |      |     |        | WA-BELLEVUE |
| 2 EVF-P6-Environment 100 |     |       |      |      |     |        |             |
| 3 RAIL T SPW-RAIL BY 100 |     | 25.08 | Tons |      |     |        | WA-BELLEVUE |
| 4 RENT PER TON-RENT 100  |     | 25.08 | Tons |      |     |        | WA-BELLEVUE |

Driver's Signature



Columbia Ridge  
18177 Cedar Springs Lane  
Arlington, OR, 97812  
Ph: (541) 454-2030

Reprint  
Ticket# 727225

Customer Name SCHNITZER WEST SCHNITZER WEST Carrier 483  
Ticket Date 11/11/2021 Vehicle# 483837 Volume  
Payment Type Credit Account Container 483837  
Manual Ticket# 1034328 Billing # 0002843  
Hauling Ticket# Manifest  
Destination UP/CUST PO  
Profile 116109WA (LF01 - Contained-In Designated Solvent Contaminated Soil)  
Generator 168-SWB BELLEVUE LL LLC SWB BELLEVUE LL, LLC 10605 NE 8TH STREET BELLEVUE WA

Time Scale Operator Inbound Gross 106080 lb\*  
In 11/10/2021 09:42:24 MANUAL WT cwalsh3 Tare 55260 lb\*  
Out 11/11/2021 09:42:24 cwalsh3 Net 50820 lb  
\* Manual Weight Tons 25.41

Comments

| Product                  | LD% | Qty   | UOM  | Rate | Tax | Amount | Origin      |
|--------------------------|-----|-------|------|------|-----|--------|-------------|
| 1 Cont Soil Sp. W.-T 100 |     | 25.41 | Tons |      |     |        | WA-BELLEVUE |
| 2 EVF-P6-Environment 100 |     |       |      |      |     |        | WA-BELLEVUE |
| 3 RAIL T SPW-RAIL BY 100 |     | 25.41 | Tons |      |     |        | WA-BELLEVUE |
| 4 RENT PER TON-RENT 100  |     | 25.41 | Tons |      |     |        | WA-BELLEVUE |

Driver's Signature



Columbia Ridge  
18177 Cedar Springs Lane  
Arlington, OR, 97812  
Ph: (541) 454-2030

Reprint  
Ticket# 727226

Customer Name SCHNITZER WEST SCHNITZER WEST Carrier 483  
Ticket Date 11/11/2021 Vehicle# 483033 Volume  
Payment Type Credit Account Container 483033  
Manual Ticket# 1034315 Billing # 0002843  
Hauling Ticket# Manifest  
Destination UP/CUST PO  
Profile 116109WA (LF01 - Contained-In Designated Solvent Contaminated Soil)  
Generator 168-SWB BELLEVUE LL LLC SWB BELLEVUE LL, LLC 10605 NE 8TH STREET BELLEVUE WA

Time Scale Operator Inbound Gross 106620 lb\*  
In 11/10/2021 09:44:13 MANUAL WT cwalsh3 Tare 57240 lb\*  
Out 11/11/2021 09:44:13 cwalsh3 Net 49380 lb  
\* Manual Weight Tons 24.69

Comments

| Product                  | LD% | Qty   | UOM  | Rate | Tax | Amount | Origin      |
|--------------------------|-----|-------|------|------|-----|--------|-------------|
| 1 Cont Soil Sp. W.-T 100 |     | 24.69 | Tons |      |     |        | WA-BELLEVUE |
| 2 EVF-P6-Environment 100 |     |       |      |      |     |        | WA-BELLEVUE |
| 3 RAIL T SPW-RAIL BY 100 |     | 24.69 | Tons |      |     |        | WA-BELLEVUE |
| 4 RENT PER TON-RENT 100  |     | 24.69 | Tons |      |     |        | WA-BELLEVUE |

Driver's Signature



Columbia Ridge  
18177 Cedar Springs Lane  
Arlington, OR, 97812  
Ph: (541) 454-2030

Reprint  
Ticket# 727251

Customer Name SCHNITZER WEST SCHNITZER WEST Carrier 483  
Ticket Date 11/03/2021 Vehicle# 483434 Volume  
Payment Type Credit Account Container 483434  
Manual Ticket# 1033558 Billing # 0002843  
Hauling Ticket# Manifest  
Destination UP/CUST PO  
Profile 116109WA (LF01 - Contained-In Designated Solvent Contaminated Soil)  
Generator 168-SWB BELLEVUE LL LLC SWB BELLEVUE LL, LLC 10605 NE 8TH STREET BELLEVUE WA

Time Scale Operator Inbound Gross 104420 lb\*  
In 11/01/2021 08:14:44 MANUAL WT jaday Tare 57000 lb\*  
Out 11/03/2021 08:14:44 jaday Net 47420 lb  
\* Manual Weight Tons 23.71

Comments REPLACEMENT TICKET FOR TICKET # 725370

| Product                  | LD% | Qty   | UOM  | Rate | Tax | Amount | Origin      |
|--------------------------|-----|-------|------|------|-----|--------|-------------|
| 1 Cont Soil Sp. W.-T 100 |     | 23.71 | Tons |      |     |        | WA-BELLEVUE |
| 2 EVF-P6-Environment 100 |     |       |      |      |     |        | WA-BELLEVUE |
| 3 RAIL T SPW-RAIL BY 100 |     | 23.71 | Tons |      |     |        | WA-BELLEVUE |
| 4 RENT PER TON-RENT 100  |     | 23.71 | Tons |      |     |        | WA-BELLEVUE |
| 5 LINER T SPW-LINER 100  |     | 23.71 | Tons |      |     |        | WA-BELLEVUE |

Driver's Signature



Columbia Ridge  
18177 Cedar Springs Lane  
Arlington, OR, 97812  
Ph: (541) 454-2030

Reprint  
Ticket# 727252

Customer Name SCHNITZER WEST SCHNITZER WEST Carrier 483  
Ticket Date 11/03/2021 Vehicle# 483588 Volume  
Payment Type Credit Account Container 483588  
Manual Ticket# 1033564 Billing # 0002843  
Hauling Ticket# Manifest  
Destination UP/CUST PO  
Profile 116109WA (LF01 - Contained-In Designated Solvent Contaminated Soil)  
Generator 168-SWB BELLEVUE LL LLC SWB BELLEVUE LL, LLC 10605 NE 8TH STREET BELLEVUE WA

Time Scale Operator Inbound Gross 107100 lb\*  
In 11/01/2021 08:17:04 MANUAL WT jaday Tare 57200 lb\*  
Out 11/03/2021 08:17:04 jaday Net 49900 lb  
\* Manual Weight Tons 24.95

Comments REPLACEMENT TICKET FOR TICKET # 725372

| Product                  | LD% | Qty   | UOM  | Rate | Tax | Amount | Origin      |
|--------------------------|-----|-------|------|------|-----|--------|-------------|
| 1 Cont Soil Sp. W.-T 100 |     | 24.95 | Tons |      |     |        | WA-BELLEVUE |
| 2 EVF-P6-Environment 100 |     |       |      |      |     |        | WA-BELLEVUE |
| 3 RAIL T SPW-RAIL BY 100 |     | 24.95 | Tons |      |     |        | WA-BELLEVUE |
| 4 RENT PER TON-RENT 100  |     | 24.95 | Tons |      |     |        | WA-BELLEVUE |
| 5 LINER T SPW-LINER 100  |     | 24.95 | Tons |      |     |        | WA-BELLEVUE |

Driver's Signature



Columbia Ridge  
18177 Cedar Springs Lane  
Arlington, OR, 97812  
Ph: (541) 454-2030

Reprint  
Ticket# 727253

Customer Name SCHNITZER WEST SCHNITZER WEST Carrier 480  
Ticket Date 11/03/2021 Vehicle# 480422 Volume  
Payment Type Credit Account Container 480422  
Manual Ticket# 1033548 Billing # 0002843  
Hauling Ticket# Manifest  
Destination UP/CUST PO  
Profile 116109WA (LF01 - Contained-In Designated Solvent Contaminated Soil)  
Generator 168-SWB BELLEVUE LL LLC SWB BELLEVUE LL, LLC 10605 NE 8TH STREET BELLEVUE WA

| Time                    | Scale     | Operator        | Inbound | Gross | 102500 lb* |
|-------------------------|-----------|-----------------|---------|-------|------------|
| In 11/01/2021 08:18:38  | MANUAL WT | jaday           |         | Tare  | 51960 lb*  |
| Out 11/03/2021 08:18:38 |           | jaday           |         | Net   | 50540 lb   |
|                         |           | * Manual Weight |         | Tons  | 25.27      |

Comments REPLACEMENT TICKET FOR TICKET # 725373

| Product                  | LD% | Qty   | UOM  | Rate | Tax | Amount | Origin      |
|--------------------------|-----|-------|------|------|-----|--------|-------------|
| 1 Cont Soil Sp. W.-T 100 |     | 25.27 | Tons |      |     |        | WA-BELLEVUE |
| 2 EVF-P6-Environment 100 |     |       |      |      |     |        | WA-BELLEVUE |
| 3 RAIL T SPW-RAIL BY 100 |     | 25.27 | Tons |      |     |        | WA-BELLEVUE |
| 4 RENT PER TON-RENT 100  |     | 25.27 | Tons |      |     |        | WA-BELLEVUE |
| 5 LINER T SPW-LINER 100  |     | 25.27 | Tons |      |     |        | WA-BELLEVUE |

Driver's Signature



Columbia Ridge  
18177 Cedar Springs Lane  
Arlington, OR, 97812  
Ph: (541) 454-2030

Reprint  
Ticket# 727254

Customer Name SCHNITZER WEST SCHNITZER WEST Carrier 483  
Ticket Date 11/03/2021 Vehicle# 483364 Volume  
Payment Type Credit Account Container 483364  
Manual Ticket# 1033556 Billing # 0002843  
Hauling Ticket# Manifest  
Destination UP/CUST PO  
Profile 116109WA (LF01 - Contained-In Designated Solvent Contaminated Soil)  
Generator 168-SWB BELLEVUE LL LLC SWB BELLEVUE LL, LLC 10605 NE 8TH STREET BELLEVUE WA

| Time                    | Scale     | Operator        | Inbound | Gross | 105120 lb* |
|-------------------------|-----------|-----------------|---------|-------|------------|
| In 11/01/2021 08:20:52  | MANUAL WT | jaday           |         | Tare  | 55000 lb*  |
| Out 11/03/2021 08:20:52 |           | jaday           |         | Net   | 50120 lb   |
|                         |           | * Manual Weight |         | Tons  | 25.06      |

Comments REPLACEMENT TICKET FOR TICKET # 725376

| Product                  | LD% | Qty   | UOM  | Rate | Tax | Amount | Origin      |
|--------------------------|-----|-------|------|------|-----|--------|-------------|
| 1 Cont Soil Sp. W.-T 100 |     | 25.06 | Tons |      |     |        | WA-BELLEVUE |
| 2 EVF-P6-Environment 100 |     |       |      |      |     |        | WA-BELLEVUE |
| 3 RAIL T SPW-RAIL BY 100 |     | 25.06 | Tons |      |     |        | WA-BELLEVUE |
| 4 RENT PER TON-RENT 100  |     | 25.06 | Tons |      |     |        | WA-BELLEVUE |
| 5 LINER T SPW-LINER 100  |     | 25.06 | Tons |      |     |        | WA-BELLEVUE |

Driver's Signature



Columbia Ridge  
18177 Cedar Springs Lane  
Arlington, OR, 97812  
Ph: (541) 454-2030

Reprint  
Ticket# 727255

Customer Name SCHNITZER WEST SCHNITZER WEST Carrier 483  
Ticket Date 11/03/2021 Vehicle# 483623 Volume  
Payment Type Credit Account Container 483623  
Manual Ticket# 1033566 Billing # 0002843  
Hauling Ticket# Manifest  
Destination UP/CUST PO  
Profile 116109WA (LF01 - Contained-In Designated Solvent Contaminated Soil)  
Generator 168-SWB BELLEVUE LL LLC SWB BELLEVUE LL, LLC 10605 NE 8TH STREET BELLEVUE WA

| Time                    | Scale     | Operator        | Inbound | Gross | 105600 lb* |
|-------------------------|-----------|-----------------|---------|-------|------------|
| In 11/01/2021 08:22:40  | MANUAL WT | jaday           |         | Tare  | 56960 lb*  |
| Out 11/03/2021 08:22:40 |           | jaday           |         | Net   | 48640 lb   |
|                         |           | * Manual Weight |         | Tons  | 24.32      |

Comments REPLACEMENT TICKET FOR TICKET # 725377

| Product                  | LD% | Qty   | UOM  | Rate | Tax | Amount | Origin      |
|--------------------------|-----|-------|------|------|-----|--------|-------------|
| 1 Cont Soil Sp. W.-T 100 |     | 24.32 | Tons |      |     |        | WA-BELLEVUE |
| 2 EVF-P6-Environment 100 |     |       |      |      |     |        | WA-BELLEVUE |
| 3 RAIL T SPW-RAIL BY 100 |     | 24.32 | Tons |      |     |        | WA-BELLEVUE |
| 4 RENT PER TON-RENT 100  |     | 24.32 | Tons |      |     |        | WA-BELLEVUE |
| 5 LINER T SPW-LINER 100  |     | 24.32 | Tons |      |     |        | WA-BELLEVUE |

Driver's Signature



Columbia Ridge  
18177 Cedar Springs Lane  
Arlington, OR, 97812  
Ph: (541) 454-2030

Reprint  
Ticket# 727256

Customer Name SCHNITZER WEST SCHNITZER WEST Carrier 480  
Ticket Date 11/03/2021 Vehicle# 480440 Volume  
Payment Type Credit Account Container 480440  
Manual Ticket# 1033549 Billing # 0002843  
Hauling Ticket# Manifest  
Destination UP/CUST PO  
Profile 116109WA (LF01 - Contained-In Designated Solvent Contaminated Soil)  
Generator 168-SWB BELLEVUE LL LLC SWB BELLEVUE LL, LLC 10605 NE 8TH STREET BELLEVUE WA

| Time                    | Scale     | Operator        | Inbound | Gross | 107000 lb* |
|-------------------------|-----------|-----------------|---------|-------|------------|
| In 11/01/2021 08:23:46  | MANUAL WT | jaday           |         | Tare  | 61860 lb*  |
| Out 11/03/2021 08:23:46 |           | jaday           |         | Net   | 45140 lb   |
|                         |           | * Manual Weight |         | Tons  | 22.57      |

Comments REPLACEMENT TICKET FOR TICKET # 725379

| Product                  | LD% | Qty   | UOM  | Rate | Tax | Amount | Origin      |
|--------------------------|-----|-------|------|------|-----|--------|-------------|
| 1 Cont Soil Sp. W.-T 100 |     | 22.57 | Tons |      |     |        | WA-BELLEVUE |
| 2 EVF-P6-Environment 100 |     |       |      |      |     |        | WA-BELLEVUE |
| 3 RAIL T SPW-RAIL BY 100 |     | 22.57 | Tons |      |     |        | WA-BELLEVUE |
| 4 RENT PER TON-RENT 100  |     | 22.57 | Tons |      |     |        | WA-BELLEVUE |
| 5 LINER T SPW-LINER 100  |     | 22.57 | Tons |      |     |        | WA-BELLEVUE |

Driver's Signature





Columbia Ridge  
18177 Cedar Springs Lane  
Arlington, OR, 97812  
Ph: (541) 454-2030

Reprint  
Ticket# 727257

Customer Name SCHNITZER WEST SCHNITZER WEST Carrier 483  
Ticket Date 11/03/2021 Vehicle# 483353 Volume  
Payment Type Credit Account Container 483353  
Manual Ticket# 1033555 Billing # 0002843  
Hauling Ticket# Manifest  
Destination UP/CUST PO  
Profile 116109WA (LF01 - Contained-In Designated Solvent Contaminated Soil)  
Generator 168-SWB BELLEVUE LL LLC SWB BELLEVUE LL, LLC 10605 NE 8TH STREET BELLEVUE WA

| Time                    | Scale     | Operator        | Inbound | Gross | 106920 lb* |
|-------------------------|-----------|-----------------|---------|-------|------------|
| In 11/01/2021 08:24:53  | MANUAL WT | jaday           |         | Tare  | 57160 lb*  |
| Out 11/03/2021 08:24:53 |           | jaday           |         | Net   | 49760 lb   |
|                         |           | * Manual Weight |         | Tons  | 24.88      |

Comments REPLACEMENT TICKET FOR TICKET # 725380

| Product                  | LD% | Qty   | UOM  | Rate | Tax | Amount | Origin      |
|--------------------------|-----|-------|------|------|-----|--------|-------------|
| 1 Cont Soil Sp. W.-T 100 |     | 24.88 | Tons |      |     |        | WA-BELLEVUE |
| 2 EVF-P6-Environment 100 |     |       |      |      |     |        | WA-BELLEVUE |
| 3 RAIL T SPW-RAIL BY 100 |     | 24.88 | Tons |      |     |        | WA-BELLEVUE |
| 4 RENT PER TON-RENT 100  |     | 24.88 | Tons |      |     |        | WA-BELLEVUE |
| 5 LINER T SPW-LINER 100  |     | 24.88 | Tons |      |     |        | WA-BELLEVUE |

Driver's Signature



Columbia Ridge  
18177 Cedar Springs Lane  
Arlington, OR, 97812  
Ph: (541) 454-2030

Reprint  
Ticket# 727258

Customer Name SCHNITZER WEST SCHNITZER WEST Carrier 480  
Ticket Date 11/03/2021 Vehicle# 480634 Volume  
Payment Type Credit Account Container 480634  
Manual Ticket# 1033550 Billing # 0002843  
Hauling Ticket# Manifest  
Destination UP/CUST PO  
Profile 116109WA (LF01 - Contained-In Designated Solvent Contaminated Soil)  
Generator 168-SWB BELLEVUE LL LLC SWB BELLEVUE LL, LLC 10605 NE 8TH STREET BELLEVUE WA

| Time                    | Scale     | Operator        | Inbound | Gross | 105720 lb* |
|-------------------------|-----------|-----------------|---------|-------|------------|
| In 11/01/2021 08:26:00  | MANUAL WT | jaday           |         | Tare  | 66760 lb*  |
| Out 11/03/2021 08:26:00 |           | jaday           |         | Net   | 38960 lb   |
|                         |           | * Manual Weight |         | Tons  | 19.48      |

Comments REPLACEMENT TICKET FOR TICKET # 725381

| Product                  | LD% | Qty   | UOM  | Rate | Tax | Amount | Origin      |
|--------------------------|-----|-------|------|------|-----|--------|-------------|
| 1 Cont Soil Sp. W.-T 100 |     | 19.48 | Tons |      |     |        | WA-BELLEVUE |
| 2 EVF-P6-Environment 100 |     |       |      |      |     |        | WA-BELLEVUE |
| 3 RAIL T SPW-RAIL BY 100 |     | 19.48 | Tons |      |     |        | WA-BELLEVUE |
| 4 RENT PER TON-RENT 100  |     | 19.48 | Tons |      |     |        | WA-BELLEVUE |
| 5 LINER T SPW-LINER 100  |     | 19.48 | Tons |      |     |        | WA-BELLEVUE |

Driver's Signature



Columbia Ridge  
18177 Cedar Springs Lane  
Arlington, OR, 97812  
Ph: (541) 454-2030

Reprint  
Ticket# 727259

Customer Name SCHNITZER WEST SCHNITZER WEST Carrier 483  
Ticket Date 11/03/2021 Vehicle# 483637 Volume  
Payment Type Credit Account Container 483637  
Manual Ticket# 1033567 Billing # 0002843  
Hauling Ticket# Manifest  
Destination UP/CUST PO  
Profile 116109WA (LF01 - Contained-In Designated Solvent Contaminated Soil)  
Generator 168-SWB BELLEVUE LL LLC SWB BELLEVUE LL, LLC 10605 NE 8TH STREET BELLEVUE WA

| Time                    | Scale     | Operator        | Inbound | Gross | 106060 lb* |
|-------------------------|-----------|-----------------|---------|-------|------------|
| In 11/01/2021 08:26:57  | MANUAL WT | jaday           |         | Tare  | 56760 lb*  |
| Out 11/03/2021 08:26:57 |           | jaday           |         | Net   | 49300 lb   |
|                         |           | * Manual Weight |         | Tons  | 24.65      |

Comments REPLACEMENT TICKET FOR TICKET # 725383

| Product                  | LD% | Qty   | UOM  | Rate | Tax | Amount | Origin      |
|--------------------------|-----|-------|------|------|-----|--------|-------------|
| 1 Cont Soil Sp. W.-T 100 |     | 24.65 | Tons |      |     |        | WA-BELLEVUE |
| 2 EVF-P6-Environment 100 |     |       |      |      |     |        | WA-BELLEVUE |
| 3 RAIL T SPW-RAIL BY 100 |     | 24.65 | Tons |      |     |        | WA-BELLEVUE |
| 4 RENT PER TON-RENT 100  |     | 24.65 | Tons |      |     |        | WA-BELLEVUE |
| 5 LINER T SPW-LINER 100  |     | 24.65 | Tons |      |     |        | WA-BELLEVUE |

Driver's Signature



Columbia Ridge  
18177 Cedar Springs Lane  
Arlington, OR, 97812  
Ph: (541) 454-2030

Reprint  
Ticket# 727260

Customer Name SCHNITZER WEST SCHNITZER WEST Carrier 483  
Ticket Date 11/03/2021 Vehicle# 483780 Volume  
Payment Type Credit Account Container 483780  
Manual Ticket# 1033572 Billing # 0002843  
Hauling Ticket# Manifest  
Destination UP/CUST PO  
Profile 116109WA (LF01 - Contained-In Designated Solvent Contaminated Soil)  
Generator 168-SWB BELLEVUE LL LLC SWB BELLEVUE LL, LLC 10605 NE 8TH STREET BELLEVUE WA

| Time                    | Scale     | Operator        | Inbound | Gross | 105980 lb* |
|-------------------------|-----------|-----------------|---------|-------|------------|
| In 11/01/2021 08:28:09  | MANUAL WT | jaday           |         | Tare  | 56440 lb*  |
| Out 11/03/2021 08:28:09 |           | jaday           |         | Net   | 49540 lb   |
|                         |           | * Manual Weight |         | Tons  | 24.77      |

Comments REPLACEMENT TICKET FOR TICKET # 725385

| Product                  | LD% | Qty   | UOM  | Rate | Tax | Amount | Origin      |
|--------------------------|-----|-------|------|------|-----|--------|-------------|
| 1 Cont Soil Sp. W.-T 100 |     | 24.77 | Tons |      |     |        | WA-BELLEVUE |
| 2 EVF-P6-Environment 100 |     |       |      |      |     |        | WA-BELLEVUE |
| 3 RAIL T SPW-RAIL BY 100 |     | 24.77 | Tons |      |     |        | WA-BELLEVUE |
| 4 RENT PER TON-RENT 100  |     | 24.77 | Tons |      |     |        | WA-BELLEVUE |
| 5 LINER T SPW-LINER 100  |     | 24.77 | Tons |      |     |        | WA-BELLEVUE |

Driver's Signature



Columbia Ridge  
18177 Cedar Springs Lane  
Arlington, OR, 97812  
Ph: (541) 454-2030

Reprint  
Ticket# 727261

Customer Name SCHNITZER WEST SCHNITZER WEST Carrier 483  
Ticket Date 11/03/2021 Vehicle# 483316 Volume  
Payment Type Credit Account Container 483316  
Manual Ticket# 1033554 Billing # 0002843  
Hauling Ticket# Manifest  
Destination UP/CUST PO  
Profile 116109WA (LF01 - Contained-In Designated Solvent Contaminated Soil)  
Generator 168-SWB BELLEVUE LL LLC SWB BELLEVUE LL, LLC 10605 NE 8TH STREET BELLEVUE WA

Time Scale Operator Inbound Gross 105080 lb\*  
In 11/01/2021 08:30:45 MANUAL WT jaday 55640 lb\*  
Out 11/03/2021 08:30:45 jaday 49440 lb  
\* Manual Weight Tons 24.72

Comments REPLACEMENT TICKET FOR TICKET # 725388

| Product                  | LD% | Qty   | UOM  | Rate | Tax | Amount | Origin      |
|--------------------------|-----|-------|------|------|-----|--------|-------------|
| 1 Cont Soil Sp. W.-T 100 |     | 24.72 | Tons |      |     |        | WA-BELLEVUE |
| 2 EVF-P6-Environment 100 |     |       |      |      |     |        | WA-BELLEVUE |
| 3 RAIL T SPW-RAIL BY 100 |     | 24.72 | Tons |      |     |        | WA-BELLEVUE |
| 4 RENT PER TON-RENT 100  |     | 24.72 | Tons |      |     |        | WA-BELLEVUE |
| 5 LINER T SPW-LINER 100  |     | 24.72 | Tons |      |     |        | WA-BELLEVUE |

Driver's Signature



Columbia Ridge  
18177 Cedar Springs Lane  
Arlington, OR, 97812  
Ph: (541) 454-2030

Reprint  
Ticket# 727262

Customer Name SCHNITZER WEST SCHNITZER WEST Carrier 483  
Ticket Date 11/03/2021 Vehicle# 483211 Volume  
Payment Type Credit Account Container 483221  
Manual Ticket# 1033457 Billing # 0002843  
Hauling Ticket# Manifest  
Destination UP/CUST PO  
Profile 116109WA (LF01 - Contained-In Designated Solvent Contaminated Soil)  
Generator 168-SWB BELLEVUE LL LLC SWB BELLEVUE LL, LLC 10605 NE 8TH STREET BELLEVUE WA

Time Scale Operator Inbound Gross 106780 lb\*  
In 11/01/2021 08:39:36 MANUAL WT jaday 57820 lb\*  
Out 11/03/2021 08:39:36 jaday 48960 lb  
\* Manual Weight Tons 24.48

Comments REPLACEMENT TICKET FOR TICKET # 725404

| Product                  | LD% | Qty   | UOM  | Rate | Tax | Amount | Origin      |
|--------------------------|-----|-------|------|------|-----|--------|-------------|
| 1 Cont Soil Sp. W.-T 100 |     | 24.48 | Tons |      |     |        | WA-BELLEVUE |
| 2 EVF-P6-Environment 100 |     |       |      |      |     |        | WA-BELLEVUE |
| 3 RAIL T SPW-RAIL BY 100 |     | 24.48 | Tons |      |     |        | WA-BELLEVUE |
| 4 RENT PER TON-RENT 100  |     | 24.48 | Tons |      |     |        | WA-BELLEVUE |
| 5 LINER T SPW-LINER 100  |     | 24.48 | Tons |      |     |        | WA-BELLEVUE |

Driver's Signature



Columbia Ridge  
18177 Cedar Springs Lane  
Arlington, OR, 97812  
Ph: (541) 454-2030

Reprint  
Ticket# 727263

Customer Name SCHNITZER WEST SCHNITZER WEST Carrier 484  
Ticket Date 11/03/2021 Vehicle# 484077 Volume  
Payment Type Credit Account Container 484077  
Manual Ticket# 1033458 Billing # 0002843  
Hauling Ticket# Manifest  
Destination UP/CUST PO  
Profile 116109WA (LF01 - Contained-In Designated Solvent Contaminated Soil)  
Generator 168-SWB BELLEVUE LL LLC SWB BELLEVUE LL, LLC 10605 NE 8TH STREET BELLEVUE WA

Time Scale Operator Inbound Gross 109340 lb\*  
In 11/01/2021 08:40:46 MANUAL WT jaday 58760 lb\*  
Out 11/03/2021 08:40:46 jaday 50590 lb  
\* Manual Weight Tons 25.29

Comments REPLACEMENT TICKET FOR TICKET # 725406

| Product                  | LD% | Qty   | UOM  | Rate | Tax | Amount | Origin      |
|--------------------------|-----|-------|------|------|-----|--------|-------------|
| 1 Cont Soil Sp. W.-T 100 |     | 25.29 | Tons |      |     |        | WA-BELLEVUE |
| 2 EVF-P6-Environment 100 |     |       |      |      |     |        | WA-BELLEVUE |
| 3 RAIL T SPW-RAIL BY 100 |     | 25.29 | Tons |      |     |        | WA-BELLEVUE |
| 4 RENT PER TON-RENT 100  |     | 25.29 | Tons |      |     |        | WA-BELLEVUE |
| 5 LINER T SPW-LINER 100  |     | 25.29 | Tons |      |     |        | WA-BELLEVUE |

Driver's Signature



Columbia Ridge  
18177 Cedar Springs Lane  
Arlington, OR, 97812  
Ph: (541) 454-2030

Reprint  
Ticket# 727264

Customer Name SCHNITZER WEST SCHNITZER WEST Carrier 483  
Ticket Date 11/03/2021 Vehicle# 483712 Volume  
Payment Type Credit Account Container 483712  
Manual Ticket# 1033568 Billing # 0002843  
Hauling Ticket# Manifest  
Destination UP/CUST PO  
Profile 116109WA (LF01 - Contained-In Designated Solvent Contaminated Soil)  
Generator 168-SWB BELLEVUE LL LLC SWB BELLEVUE LL, LLC 10605 NE 8TH STREET BELLEVUE WA

Time Scale Operator Inbound Gross 113140 lb\*  
In 11/01/2021 08:41:44 MANUAL WT jaday 56920 lb\*  
Out 11/03/2021 08:41:44 jaday 56220 lb  
\* Manual Weight Tons 28.11

Comments REPLACEMENT TICKET FOR TICKET # 725410

| Product                  | LD% | Qty   | UOM  | Rate | Tax | Amount | Origin      |
|--------------------------|-----|-------|------|------|-----|--------|-------------|
| 1 Cont Soil Sp. W.-T 100 |     | 28.11 | Tons |      |     |        | WA-BELLEVUE |
| 2 EVF-P6-Environment 100 |     |       |      |      |     |        | WA-BELLEVUE |
| 3 RAIL T SPW-RAIL BY 100 |     | 28.11 | Tons |      |     |        | WA-BELLEVUE |
| 4 RENT PER TON-RENT 100  |     | 28.11 | Tons |      |     |        | WA-BELLEVUE |
| 5 LINER T SPW-LINER 100  |     | 28.11 | Tons |      |     |        | WA-BELLEVUE |

Driver's Signature



Columbia Ridge  
18177 Cedar Springs Lane  
Arlington, OR, 97812  
Ph: (541) 454-2030

Reprint  
Ticket# 727265

Customer Name SCHNITZER WEST SCHNITZER WEST Carrier 483  
Ticket Date 11/03/2021 Vehicle# 483241 Volume  
Payment Type Credit Account Container 483241  
Manual Ticket# 1033551 Billing # 0002843  
Hauling Ticket# Manifest  
Destination UP/CUST PO  
Profile 116109WA (LF01 - Contained-In Designated Solvent Contaminated Soil)  
Generator 168-SWB BELLEVUE LL LLC SWB BELLEVUE LL, LLC 10605 NE 8TH STREET BELLEVUE WA

| Time                    | Scale     | Operator        | Inbound | Gross | 106580 lb* |
|-------------------------|-----------|-----------------|---------|-------|------------|
| In 11/01/2021 08:42:48  | MANUAL WT | jaday           |         | Tare  | 57060 lb*  |
| Out 11/03/2021 08:42:48 |           | jaday           |         | Net   | 49520 lb   |
|                         |           | * Manual Weight |         | Tons  | 24.76      |

Comments REPLACEMENT TICKET FOR TICKET # 725413

| Product                  | LD% | Qty   | UOM  | Rate | Tax | Amount | Origin      |
|--------------------------|-----|-------|------|------|-----|--------|-------------|
| 1 Cont Soil Sp. W.-T 100 |     | 24.76 | Tons |      |     |        | WA-BELLEVUE |
| 2 EVF-P6-Environment 100 |     |       |      |      |     |        | WA-BELLEVUE |
| 3 RAIL T SPW-RAIL BY 100 |     | 24.76 | Tons |      |     |        | WA-BELLEVUE |
| 4 RENT PER TON-RENT 100  |     | 24.76 | Tons |      |     |        | WA-BELLEVUE |
| 5 LINER T SPW-LINER 100  |     | 24.76 | Tons |      |     |        | WA-BELLEVUE |

Driver's Signature



Columbia Ridge  
18177 Cedar Springs Lane  
Arlington, OR, 97812  
Ph: (541) 454-2030

Reprint  
Ticket# 727267

Customer Name SCHNITZER WEST SCHNITZER WEST Carrier 483  
Ticket Date 11/03/2021 Vehicle# 483770 Volume  
Payment Type Credit Account Container 483770  
Manual Ticket# 1033684 Billing # 0002843  
Hauling Ticket# Manifest  
Destination UP/CUST PO  
Profile 116109WA (LF01 - Contained-In Designated Solvent Contaminated Soil)  
Generator 168-SWB BELLEVUE LL LLC SWB BELLEVUE LL, LLC 10605 NE 8TH STREET BELLEVUE WA

| Time                    | Scale     | Operator        | Inbound | Gross | 108620 lb* |
|-------------------------|-----------|-----------------|---------|-------|------------|
| In 11/01/2021 08:43:53  | MANUAL WT | jaday           |         | Tare  | 54680 lb*  |
| Out 11/03/2021 08:43:53 |           | jaday           |         | Net   | 53940 lb   |
|                         |           | * Manual Weight |         | Tons  | 26.97      |

Comments REPLACEMENT TICKET FOR TICKET # 725416

| Product                  | LD% | Qty   | UOM  | Rate | Tax | Amount | Origin      |
|--------------------------|-----|-------|------|------|-----|--------|-------------|
| 1 Cont Soil Sp. W.-T 100 |     | 26.97 | Tons |      |     |        | WA-BELLEVUE |
| 2 EVF-P6-Environment 100 |     |       |      |      |     |        | WA-BELLEVUE |
| 3 RAIL T SPW-RAIL BY 100 |     | 26.97 | Tons |      |     |        | WA-BELLEVUE |
| 4 RENT PER TON-RENT 100  |     | 26.97 | Tons |      |     |        | WA-BELLEVUE |
| 5 LINER T SPW-LINER 100  |     | 26.97 | Tons |      |     |        | WA-BELLEVUE |

Driver's Signature



Columbia Ridge  
18177 Cedar Springs Lane  
Arlington, OR, 97812  
Ph: (541) 454-2030

Reprint  
Ticket# 727268

Customer Name SCHNITZER WEST SCHNITZER WEST Carrier 483  
Ticket Date 11/03/2021 Vehicle# 483526 Volume  
Payment Type Credit Account Container 483526  
Manual Ticket# 1033679 Billing # 0002843  
Hauling Ticket# Manifest  
Destination UP/CUST PO  
Profile 116109WA (LF01 - Contained-In Designated Solvent Contaminated Soil)  
Generator 168-SWB BELLEVUE LL LLC SWB BELLEVUE LL, LLC 10605 NE 8TH STREET BELLEVUE WA

| Time                    | Scale     | Operator        | Inbound | Gross | 111220 lb* |
|-------------------------|-----------|-----------------|---------|-------|------------|
| In 11/01/2021 08:44:54  | MANUAL WT | jaday           |         | Tare  | 56860 lb*  |
| Out 11/03/2021 08:44:54 |           | jaday           |         | Net   | 54360 lb   |
|                         |           | * Manual Weight |         | Tons  | 27.18      |

Comments REPLACEMENT TICKET FOR TICKET # 725419

| Product                  | LD% | Qty   | UOM  | Rate | Tax | Amount | Origin      |
|--------------------------|-----|-------|------|------|-----|--------|-------------|
| 1 Cont Soil Sp. W.-T 100 |     | 27.18 | Tons |      |     |        | WA-BELLEVUE |
| 2 EVF-P6-Environment 100 |     |       |      |      |     |        | WA-BELLEVUE |
| 3 RAIL T SPW-RAIL BY 100 |     | 27.18 | Tons |      |     |        | WA-BELLEVUE |
| 4 RENT PER TON-RENT 100  |     | 27.18 | Tons |      |     |        | WA-BELLEVUE |
| 5 LINER T SPW-LINER 100  |     | 27.18 | Tons |      |     |        | WA-BELLEVUE |

Driver's Signature



Columbia Ridge  
18177 Cedar Springs Lane  
Arlington, OR, 97812  
Ph: (541) 454-2030

Reprint  
Ticket# 727269

Customer Name SCHNITZER WEST SCHNITZER WEST Carrier 480  
Ticket Date 11/03/2021 Vehicle# 480526 Volume  
Payment Type Credit Account Container 480526  
Manual Ticket# 1033669 Billing # 0002843  
Hauling Ticket# Manifest  
Destination UP/CUST PO  
Profile 116109WA (LF01 - Contained-In Designated Solvent Contaminated Soil)  
Generator 168-SWB BELLEVUE LL LLC SWB BELLEVUE LL, LLC 10605 NE 8TH STREET BELLEVUE WA

| Time                    | Scale     | Operator        | Inbound | Gross | 106340 lb* |
|-------------------------|-----------|-----------------|---------|-------|------------|
| In 11/01/2021 08:46:03  | MANUAL WT | jaday           |         | Tare  | 54720 lb*  |
| Out 11/03/2021 08:46:03 |           | jaday           |         | Net   | 51620 lb   |
|                         |           | * Manual Weight |         | Tons  | 25.81      |

Comments REPLACEMENT TICKET FOR TICKET # 725423

| Product                  | LD% | Qty   | UOM  | Rate | Tax | Amount | Origin      |
|--------------------------|-----|-------|------|------|-----|--------|-------------|
| 1 Cont Soil Sp. W.-T 100 |     | 25.81 | Tons |      |     |        | WA-BELLEVUE |
| 2 EVF-P6-Environment 100 |     |       |      |      |     |        | WA-BELLEVUE |
| 3 RAIL T SPW-RAIL BY 100 |     | 25.81 | Tons |      |     |        | WA-BELLEVUE |
| 4 RENT PER TON-RENT 100  |     | 25.81 | Tons |      |     |        | WA-BELLEVUE |
| 5 LINER T SPW-LINER 100  |     | 25.81 | Tons |      |     |        | WA-BELLEVUE |

Driver's Signature



Columbia Ridge  
18177 Cedar Springs Lane  
Arlington, OR, 97812  
Ph: (541) 454-2030

Reprint  
Ticket# 727270

Customer Name SCHNITZER WEST SCHNITZER WEST Carrier 483  
Ticket Date 11/03/2021 Vehicle# 483384 Volume  
Payment Type Credit Account Container 483384  
Manual Ticket# 1033678 Billing # 0002843  
Hauling Ticket# Manifest  
Destination UP/CUST PO  
Profile 116109WA (LF01 - Contained-In Designated Solvent Contaminated Soil)  
Generator 168-SWB BELLEVUE LL LLC SWB BELLEVUE LL, LLC 10605 NE 8TH STREET BELLEVUE WA

| Time                    | Scale     | Operator        | Inbound | Gross | 105420 lb* |
|-------------------------|-----------|-----------------|---------|-------|------------|
| In 11/01/2021 08:47:22  | MANUAL WT | jaday           |         | Tare  | 55820 lb*  |
| Out 11/03/2021 08:47:22 |           | jaday           |         | Net   | 49600 lb   |
|                         |           | * Manual Weight |         | Tons  | 24.80      |

Comments REPLACEMENT TICKET FOR TICKET # 725426

| Product                  | LD% | Qty   | UOM  | Rate | Tax | Amount | Origin      |
|--------------------------|-----|-------|------|------|-----|--------|-------------|
| 1 Cont Soil Sp. W.-T 100 |     | 24.80 | Tons |      |     |        | WA-BELLEVUE |
| 2 EVF-P6-Environment 100 |     |       |      |      |     |        | WA-BELLEVUE |
| 3 RAIL T SPW-RAIL BY 100 |     | 24.80 | Tons |      |     |        | WA-BELLEVUE |
| 4 RENT PER TON-RENT 100  |     | 24.80 | Tons |      |     |        | WA-BELLEVUE |
| 5 LINER T SPW-LINER 100  |     | 24.80 | Tons |      |     |        | WA-BELLEVUE |

Driver's Signature



Columbia Ridge  
18177 Cedar Springs Lane  
Arlington, OR, 97812  
Ph: (541) 454-2030

Reprint  
Ticket# 727271

Customer Name SCHNITZER WEST SCHNITZER WEST Carrier 480  
Ticket Date 11/03/2021 Vehicle# 480579 Volume  
Payment Type Credit Account Container 480579  
Manual Ticket# 1033670 Billing # 0002843  
Hauling Ticket# Manifest  
Destination UP/CUST PO  
Profile 116109WA (LF01 - Contained-In Designated Solvent Contaminated Soil)  
Generator 168-SWB BELLEVUE LL LLC SWB BELLEVUE LL, LLC 10605 NE 8TH STREET BELLEVUE WA

| Time                    | Scale     | Operator        | Inbound | Gross | 106500 lb* |
|-------------------------|-----------|-----------------|---------|-------|------------|
| In 11/01/2021 08:48:23  | MANUAL WT | jaday           |         | Tare  | 54240 lb*  |
| Out 11/03/2021 08:48:23 |           | jaday           |         | Net   | 52260 lb   |
|                         |           | * Manual Weight |         | Tons  | 26.13      |

Comments REPLACEMENT TICKET FOR TICKET # 725430

| Product                  | LD% | Qty   | UOM  | Rate | Tax | Amount | Origin      |
|--------------------------|-----|-------|------|------|-----|--------|-------------|
| 1 Cont Soil Sp. W.-T 100 |     | 26.13 | Tons |      |     |        | WA-BELLEVUE |
| 2 EVF-P6-Environment 100 |     |       |      |      |     |        | WA-BELLEVUE |
| 3 RAIL T SPW-RAIL BY 100 |     | 26.13 | Tons |      |     |        | WA-BELLEVUE |
| 4 RENT PER TON-RENT 100  |     | 26.13 | Tons |      |     |        | WA-BELLEVUE |
| 5 LINER T SPW-LINER 100  |     | 26.13 | Tons |      |     |        | WA-BELLEVUE |

Driver's Signature



Columbia Ridge  
18177 Cedar Springs Lane  
Arlington, OR, 97812  
Ph: (541) 454-2030

Reprint  
Ticket# 727272

Customer Name SCHNITZER WEST SCHNITZER WEST Carrier 483  
Ticket Date 11/03/2021 Vehicle# 483076 Volume  
Payment Type Credit Account Container 483076  
Manual Ticket# 1033674 Billing # 0002843  
Hauling Ticket# Manifest  
Destination UP/CUST PO  
Profile 116109WA (LF01 - Contained-In Designated Solvent Contaminated Soil)  
Generator 168-SWB BELLEVUE LL LLC SWB BELLEVUE LL, LLC 10605 NE 8TH STREET BELLEVUE WA

| Time                    | Scale     | Operator        | Inbound | Gross | 107260 lb* |
|-------------------------|-----------|-----------------|---------|-------|------------|
| In 11/01/2021 08:49:19  | MANUAL WT | jaday           |         | Tare  | 55800 lb*  |
| Out 11/03/2021 08:49:19 |           | jaday           |         | Net   | 51460 lb   |
|                         |           | * Manual Weight |         | Tons  | 25.73      |

Comments REPLACEMENT TICKET FOR TICKET # 725433

| Product                  | LD% | Qty   | UOM  | Rate | Tax | Amount | Origin      |
|--------------------------|-----|-------|------|------|-----|--------|-------------|
| 1 Cont Soil Sp. W.-T 100 |     | 25.73 | Tons |      |     |        | WA-BELLEVUE |
| 2 EVF-P6-Environment 100 |     |       |      |      |     |        | WA-BELLEVUE |
| 3 RAIL T SPW-RAIL BY 100 |     | 25.73 | Tons |      |     |        | WA-BELLEVUE |
| 4 RENT PER TON-RENT 100  |     | 25.73 | Tons |      |     |        | WA-BELLEVUE |
| 5 LINER T SPW-LINER 100  |     | 25.73 | Tons |      |     |        | WA-BELLEVUE |

Driver's Signature



Columbia Ridge  
18177 Cedar Springs Lane  
Arlington, OR, 97812  
Ph: (541) 454-2030

Reprint  
Ticket# 727273

Customer Name SCHNITZER WEST SCHNITZER WEST Carrier 483  
Ticket Date 11/01/2021 Vehicle# 483747 Volume  
Payment Type Credit Account Container 483747  
Manual Ticket# 1032035 Billing # 0002843  
Hauling Ticket# Manifest  
Destination UP/CUST PO  
Profile 116109WA (LF01 - Contained-In Designated Solvent Contaminated Soil)  
Generator 168-SWB BELLEVUE LL LLC SWB BELLEVUE LL, LLC 10605 NE 8TH STREET BELLEVUE WA

| Time                    | Scale     | Operator        | Inbound | Gross | 108640 lb* |
|-------------------------|-----------|-----------------|---------|-------|------------|
| In 10/15/2021 13:17:18  | MANUAL WT | cwalsh3         |         | Tare  | 56980 lb*  |
| Out 11/01/2021 13:17:18 |           | cwalsh3         |         | Net   | 51660 lb   |
|                         |           | * Manual Weight |         | Tons  | 25.83      |

Comments REPLACEMENT TICKET FOR TICKET # 725594

| Product                  | LD% | Qty   | UOM  | Rate | Tax | Amount | Origin      |
|--------------------------|-----|-------|------|------|-----|--------|-------------|
| 1 Cont Soil Sp. W.-T 100 |     | 25.83 | Tons |      |     |        | WA-BELLEVUE |
| 2 EVF-P6-Environment 100 |     |       |      |      |     |        | WA-BELLEVUE |
| 3 RAIL T SPW-RAIL BY 100 |     | 25.83 | Tons |      |     |        | WA-BELLEVUE |
| 4 RENT PER TON-RENT 100  |     | 25.83 | Tons |      |     |        | WA-BELLEVUE |
| 5 LINER T SPW-LINER 100  |     | 25.83 | Tons |      |     |        | WA-BELLEVUE |

Driver's Signature



Columbia Ridge  
18177 Cedar Springs Lane  
Arlington, OR, 97812  
Ph: (541) 454-2030

Reprint  
Ticket# 727274

Customer Name SCHNITZER WEST SCHNITZER WEST Carrier 480  
Ticket Date 11/03/2021 Vehicle# 480507 Volume  
Payment Type Credit Account Container 480507  
Manual Ticket# 1033668 Billing # 0002843  
Hauling Ticket# Manifest  
Destination UP/CUST PO  
Profile 116109WA (LF01 - Contained-In Designated Solvent Contaminated Soil)  
Generator 168-SWB BELLEVUE LL LLC SWB BELLEVUE LL, LLC 10605 NE 8TH STREET BELLEVUE WA

Time Scale Operator Inbound Gross 107000 lb\*  
In 11/01/2021 08:50:33 MANUAL WT jaday Tare 55580 lb\*  
Out 11/03/2021 08:50:33 jaday Net 51420 lb  
\* Manual Weight Tons 25.71

Comments REPLACEMENT TICKET FOR TICKET # 725437

| Product                  | LD% | Qty   | UOM  | Rate | Tax | Amount | Origin      |
|--------------------------|-----|-------|------|------|-----|--------|-------------|
| 1 Cont Soil Sp. W.-T 100 |     | 25.71 | Tons |      |     |        | WA-BELLEVUE |
| 2 EVF-P6-Environment 100 |     |       |      |      |     |        | WA-BELLEVUE |
| 3 RAIL T SPW-RAIL BY 100 |     | 25.71 | Tons |      |     |        | WA-BELLEVUE |
| 4 RENT PER TON-RENT 100  |     | 25.71 | Tons |      |     |        | WA-BELLEVUE |
| 5 LINER T SPW-LINER 100  |     | 25.71 | Tons |      |     |        | WA-BELLEVUE |

Driver's Signature



Columbia Ridge  
18177 Cedar Springs Lane  
Arlington, OR, 97812  
Ph: (541) 454-2030

Reprint  
Ticket# 727275

Customer Name SCHNITZER WEST SCHNITZER WEST Carrier 483  
Ticket Date 11/01/2021 Vehicle# 483618 Volume  
Payment Type Credit Account Container 483618  
Manual Ticket# 1032032 Billing # 0002843  
Hauling Ticket# Manifest  
Destination UP/CUST PO  
Profile 116109WA (LF01 - Contained-In Designated Solvent Contaminated Soil)  
Generator 168-SWB BELLEVUE LL LLC SWB BELLEVUE LL, LLC 10605 NE 8TH STREET BELLEVUE WA

Time Scale Operator Inbound Gross 110560 lb\*  
In 10/15/2021 13:18:34 MANUAL WT cwalsh3 Tare 55920 lb\*  
Out 11/01/2021 13:18:34 cwalsh3 Net 54640 lb  
\* Manual Weight Tons 27.32

Comments REPLACEMENT TICKET FOR TICKET # 725596

| Product                  | LD% | Qty   | UOM  | Rate | Tax | Amount | Origin      |
|--------------------------|-----|-------|------|------|-----|--------|-------------|
| 1 Cont Soil Sp. W.-T 100 |     | 27.32 | Tons |      |     |        | WA-BELLEVUE |
| 2 EVF-P6-Environment 100 |     |       |      |      |     |        | WA-BELLEVUE |
| 3 RAIL T SPW-RAIL BY 100 |     | 27.32 | Tons |      |     |        | WA-BELLEVUE |
| 4 RENT PER TON-RENT 100  |     | 27.32 | Tons |      |     |        | WA-BELLEVUE |
| 5 LINER T SPW-LINER 100  |     | 27.32 | Tons |      |     |        | WA-BELLEVUE |

Driver's Signature



Columbia Ridge  
18177 Cedar Springs Lane  
Arlington, OR, 97812  
Ph: (541) 454-2030

Reprint  
Ticket# 727276

Customer Name SCHNITZER WEST SCHNITZER WEST Carrier 483  
Ticket Date 11/03/2021 Vehicle# 483897 Volume  
Payment Type Credit Account Container 483897  
Manual Ticket# 1033667 Billing # 0002843  
Hauling Ticket# Manifest  
Destination UP/CUST PO  
Profile 116109WA (LF01 - Contained-In Designated Solvent Contaminated Soil)  
Generator 168-SWB BELLEVUE LL LLC SWB BELLEVUE LL, LLC 10605 NE 8TH STREET BELLEVUE WA

Time Scale Operator Inbound Gross 104240 lb\*  
In 11/01/2021 08:52:00 MANUAL WT jaday Tare 56000 lb\*  
Out 11/03/2021 08:52:00 jaday Net 48240 lb  
\* Manual Weight Tons 24.12

Comments REPLACEMENT TICKET FOR TICKET # 725438

| Product                  | LD% | Qty   | UOM  | Rate | Tax | Amount | Origin      |
|--------------------------|-----|-------|------|------|-----|--------|-------------|
| 1 Cont Soil Sp. W.-T 100 |     | 24.12 | Tons |      |     |        | WA-BELLEVUE |
| 2 EVF-P6-Environment 100 |     |       |      |      |     |        | WA-BELLEVUE |
| 3 RAIL T SPW-RAIL BY 100 |     | 24.12 | Tons |      |     |        | WA-BELLEVUE |
| 4 RENT PER TON-RENT 100  |     | 24.12 | Tons |      |     |        | WA-BELLEVUE |
| 5 LINER T SPW-LINER 100  |     | 24.12 | Tons |      |     |        | WA-BELLEVUE |

Driver's Signature



Columbia Ridge  
18177 Cedar Springs Lane  
Arlington, OR, 97812  
Ph: (541) 454-2030

Reprint  
Ticket# 727277

Customer Name SCHNITZER WEST SCHNITZER WEST Carrier 483  
Ticket Date 11/01/2021 Vehicle# 483464 Volume  
Payment Type Credit Account Container 483464  
Manual Ticket# 1032029 Billing # 0002843  
Hauling Ticket# Manifest  
Destination UP/CUST PO  
Profile 116109WA (LF01 - Contained-In Designated Solvent Contaminated Soil)  
Generator 168-SWB BELLEVUE LL LLC SWB BELLEVUE LL, LLC 10605 NE 8TH STREET BELLEVUE WA

Time Scale Operator Inbound Gross 115520 lb\*  
In 10/15/2021 13:19:46 MANUAL WT cwalsh3 Tare 55940 lb\*  
Out 11/01/2021 13:19:46 cwalsh3 Net 59580 lb  
\* Manual Weight Tons 29.79

Comments REPLACEMENT TICKET FOR TICKET # 725597

| Product                  | LD% | Qty   | UOM  | Rate | Tax | Amount | Origin      |
|--------------------------|-----|-------|------|------|-----|--------|-------------|
| 1 Cont Soil Sp. W.-T 100 |     | 29.79 | Tons |      |     |        | WA-BELLEVUE |
| 2 EVF-P6-Environment 100 |     |       |      |      |     |        | WA-BELLEVUE |
| 3 RAIL T SPW-RAIL BY 100 |     | 29.79 | Tons |      |     |        | WA-BELLEVUE |
| 4 RENT PER TON-RENT 100  |     | 29.79 | Tons |      |     |        | WA-BELLEVUE |
| 5 LINER T SPW-LINER 100  |     | 29.79 | Tons |      |     |        | WA-BELLEVUE |

Driver's Signature



Columbia Ridge  
18177 Cedar Springs Lane  
Arlington, OR, 97812  
Ph: (541) 454-2030

Reprint  
Ticket# 727278

Customer Name SCHNITZER WEST SCHNITZER WEST Carrier 483  
Ticket Date 11/03/2021 Vehicle# 483992 Volume  
Payment Type Credit Account Container 483992  
Manual Ticket# 1033689 Billing # 0002843  
Hauling Ticket# Manifest  
Destination UP/CUST PO  
Profile 116109WA (LF01 - Contained-In Designated Solvent Contaminated Soil)  
Generator 168-SWB BELLEVUE LL LLC SWB BELLEVUE LL, LLC 10605 NE 8TH STREET BELLEVUE WA

| Time                    | Scale     | Operator        | Inbound | Gross | 103020 lb* |
|-------------------------|-----------|-----------------|---------|-------|------------|
| In 11/01/2021 08:53:00  | MANUAL WT | jaday           |         | Tare  | 58060 lb*  |
| Out 11/03/2021 08:53:00 |           | jaday           |         | Net   | 44960 lb   |
|                         |           | * Manual Weight |         | Tons  | 22.48      |

Comments REPLACEMENT TICKET FOR TICKET # 725439

| Product                  | LD% | Qty   | UOM  | Rate | Tax | Amount | Origin      |
|--------------------------|-----|-------|------|------|-----|--------|-------------|
| 1 Cont Soil Sp. W.-T 100 |     | 22.48 | Tons |      |     |        | WA-BELLEVUE |
| 2 EVF-P6-Environment 100 |     |       |      |      |     |        | WA-BELLEVUE |
| 3 RAIL T SPW-RAIL BY 100 |     | 22.48 | Tons |      |     |        | WA-BELLEVUE |
| 4 RENT PER TON-RENT 100  |     | 22.48 | Tons |      |     |        | WA-BELLEVUE |
| 5 LINER T SPW-LINER 100  |     | 22.48 | Tons |      |     |        | WA-BELLEVUE |

Driver's Signature



Columbia Ridge  
18177 Cedar Springs Lane  
Arlington, OR, 97812  
Ph: (541) 454-2030

Reprint  
Ticket# 727279

Customer Name SCHNITZER WEST SCHNITZER WEST Carrier 483  
Ticket Date 11/01/2021 Vehicle# 483065 Volume  
Payment Type Credit Account Container 483065  
Manual Ticket# 1032026 Billing # 0002843  
Hauling Ticket# Manifest  
Destination UP/CUST PO  
Profile 116109WA (LF01 - Contained-In Designated Solvent Contaminated Soil)  
Generator 168-SWB BELLEVUE LL LLC SWB BELLEVUE LL, LLC 10605 NE 8TH STREET BELLEVUE WA

| Time                    | Scale     | Operator        | Inbound | Gross | 109860 lb* |
|-------------------------|-----------|-----------------|---------|-------|------------|
| In 10/15/2021 13:20:59  | MANUAL WT | cwalsh3         |         | Tare  | 56140 lb*  |
| Out 11/01/2021 13:20:59 |           | cwalsh3         |         | Net   | 53720 lb   |
|                         |           | * Manual Weight |         | Tons  | 26.86      |

Comments REPLACEMENT TICKET FOR TICKET # 725598

| Product                  | LD% | Qty   | UOM  | Rate | Tax | Amount | Origin      |
|--------------------------|-----|-------|------|------|-----|--------|-------------|
| 1 Cont Soil Sp. W.-T 100 |     | 26.86 | Tons |      |     |        | WA-BELLEVUE |
| 2 EVF-P6-Environment 100 |     |       |      |      |     |        | WA-BELLEVUE |
| 3 RAIL T SPW-RAIL BY 100 |     | 26.86 | Tons |      |     |        | WA-BELLEVUE |
| 4 RENT PER TON-RENT 100  |     | 26.86 | Tons |      |     |        | WA-BELLEVUE |
| 5 LINER T SPW-LINER 100  |     | 26.86 | Tons |      |     |        | WA-BELLEVUE |

Driver's Signature



Columbia Ridge  
18177 Cedar Springs Lane  
Arlington, OR, 97812  
Ph: (541) 454-2030

Reprint  
Ticket# 727280

Customer Name SCHNITZER WEST SCHNITZER WEST Carrier 483  
Ticket Date 11/01/2021 Vehicle# 483573 Volume  
Payment Type Credit Account Container 483573  
Manual Ticket# 1031382 Billing # 0002843  
Hauling Ticket# Manifest  
Destination UP/CUST PO  
Profile 116109WA (LF01 - Contained-In Designated Solvent Contaminated Soil)  
Generator 168-SWB BELLEVUE LL LLC SWB BELLEVUE LL, LLC 10605 NE 8TH STREET BELLEVUE WA

| Time                    | Scale     | Operator        | Inbound | Gross | 101540 lb* |
|-------------------------|-----------|-----------------|---------|-------|------------|
| In 10/08/2021 12:48:22  | MANUAL WT | jaday           |         | Tare  | 55980 lb*  |
| Out 11/01/2021 12:48:22 |           | jaday           |         | Net   | 45560 lb   |
|                         |           | * Manual Weight |         | Tons  | 22.78      |

Comments REPLACEMENT TICKET FOR TICKET # 725564

| Product                  | LD% | Qty   | UOM  | Rate | Tax | Amount | Origin      |
|--------------------------|-----|-------|------|------|-----|--------|-------------|
| 1 Cont Soil Sp. W.-T 100 |     | 22.78 | Tons |      |     |        | WA-BELLEVUE |
| 2 EVF-P6-Environment 100 |     |       |      |      |     |        | WA-BELLEVUE |
| 3 RAIL T SPW-RAIL BY 100 |     | 22.78 | Tons |      |     |        | WA-BELLEVUE |
| 4 RENT PER TON-RENT 100  |     | 22.78 | Tons |      |     |        | WA-BELLEVUE |
| 5 LINER T SPW-LINER 100  |     | 22.78 | Tons |      |     |        | WA-BELLEVUE |

Driver's Signature



Columbia Ridge  
18177 Cedar Springs Lane  
Arlington, OR, 97812  
Ph: (541) 454-2030

Reprint  
Ticket# 727281

Customer Name SCHNITZER WEST SCHNITZER WEST Carrier 483  
Ticket Date 11/01/2021 Vehicle# 483221 Volume  
Payment Type Credit Account Container 483221  
Manual Ticket# 1032264 Billing # 0002843  
Hauling Ticket# Manifest  
Destination UP/CUST PO  
Profile 116109WA (LF01 - Contained-In Designated Solvent Contaminated Soil)  
Generator 168-SWB BELLEVUE LL LLC SWB BELLEVUE LL, LLC 10605 NE 8TH STREET BELLEVUE WA

| Time                    | Scale     | Operator        | Inbound | Gross | 112080 lb* |
|-------------------------|-----------|-----------------|---------|-------|------------|
| In 10/18/2021 13:22:03  | MANUAL WT | cwalsh3         |         | Tare  | 56280 lb*  |
| Out 11/01/2021 13:22:03 |           | cwalsh3         |         | Net   | 55800 lb   |
|                         |           | * Manual Weight |         | Tons  | 27.90      |

Comments REPLACEMENT TICKET FOR TICKET # 725599

| Product                  | LD% | Qty   | UOM  | Rate | Tax | Amount | Origin      |
|--------------------------|-----|-------|------|------|-----|--------|-------------|
| 1 Cont Soil Sp. W.-T 100 |     | 27.90 | Tons |      |     |        | WA-BELLEVUE |
| 2 EVF-P6-Environment 100 |     |       |      |      |     |        | WA-BELLEVUE |
| 3 RAIL T SPW-RAIL BY 100 |     | 27.90 | Tons |      |     |        | WA-BELLEVUE |
| 4 RENT PER TON-RENT 100  |     | 27.90 | Tons |      |     |        | WA-BELLEVUE |
| 5 LINER T SPW-LINER 100  |     | 27.90 | Tons |      |     |        | WA-BELLEVUE |

Driver's Signature



Columbia Ridge  
18177 Cedar Springs Lane  
Arlington, OR, 97812  
Ph: (541) 454-2030

Reprint  
Ticket# 727282

Customer Name SCHNITZER WEST SCHNITZER WEST Carrier 483  
Ticket Date 11/01/2021 Vehicle# 483819 Volume  
Payment Type Credit Account Container 483819  
Manual Ticket# 1032036 Billing # 0002843  
Hauling Ticket# Manifest  
Destination UP/CUST PO  
Profile 116109WA (LF01 - Contained-In Designated Solvent Contaminated Soil)  
Generator 168-SWB BELLEVUE LL LLC SWB BELLEVUE LL, LLC 10605 NE 8TH STREET BELLEVUE WA

| Time                    | Scale     | Operator        | Inbound | Gross | 109360 lb* |
|-------------------------|-----------|-----------------|---------|-------|------------|
| In 10/15/2021 12:49:59  | MANUAL WT | jaday           |         | Tare  | 54820 lb*  |
| Out 11/01/2021 12:49:59 |           | jaday           |         | Net   | 54540 lb   |
|                         |           | * Manual Weight |         | Tons  | 27.27      |

Comments REPLACEMENT TICKET FOR TICKET # 725565

| Product                  | LD% | Qty   | UOM  | Rate | Tax | Amount | Origin      |
|--------------------------|-----|-------|------|------|-----|--------|-------------|
| 1 Cont Soil Sp. W.-T 100 |     | 27.27 | Tons |      |     |        | WA-BELLEVUE |
| 2 EVF-P6-Environment 100 |     |       |      |      |     |        | WA-BELLEVUE |
| 3 RAIL T SPW-RAIL BY 100 |     | 27.27 | Tons |      |     |        | WA-BELLEVUE |
| 4 RENT PER TON-RENT 100  |     | 27.27 | Tons |      |     |        | WA-BELLEVUE |
| 5 LINER T SPW-LINER 100  |     | 27.27 | Tons |      |     |        | WA-BELLEVUE |

Driver's Signature



Columbia Ridge  
18177 Cedar Springs Lane  
Arlington, OR, 97812  
Ph: (541) 454-2030

Reprint  
Ticket# 727283

Customer Name SCHNITZER WEST SCHNITZER WEST Carrier 200  
Ticket Date 11/01/2021 Vehicle# 200126 Volume  
Payment Type Credit Account Container 200126  
Manual Ticket# 1032253 Billing # 0002843  
Hauling Ticket# Manifest  
Destination UP/CUST PO  
Profile 116109WA (LF01 - Contained-In Designated Solvent Contaminated Soil)  
Generator 168-SWB BELLEVUE LL LLC SWB BELLEVUE LL, LLC 10605 NE 8TH STREET BELLEVUE WA

| Time                    | Scale     | Operator        | Inbound | Gross | 93140 lb* |
|-------------------------|-----------|-----------------|---------|-------|-----------|
| In 10/18/2021 13:23:28  | MANUAL WT | cwalsh3         |         | Tare  | 48780 lb* |
| Out 11/01/2021 13:23:28 |           | cwalsh3         |         | Net   | 44360 lb  |
|                         |           | * Manual Weight |         | Tons  | 22.18     |

Comments REPLACEMENT TICKET FOR TICKET # 725601

| Product                  | LD% | Qty   | UOM  | Rate | Tax | Amount | Origin      |
|--------------------------|-----|-------|------|------|-----|--------|-------------|
| 1 Cont Soil Sp. W.-T 100 |     | 22.18 | Tons |      |     |        | WA-BELLEVUE |
| 2 EVF-P6-Environment 100 |     |       |      |      |     |        | WA-BELLEVUE |
| 3 RAIL T SPW-RAIL BY 100 |     | 22.18 | Tons |      |     |        | WA-BELLEVUE |
| 4 RENT PER TON-RENT 100  |     | 22.18 | Tons |      |     |        | WA-BELLEVUE |
| 5 LINER T SPW-LINER 100  |     | 22.18 | Tons |      |     |        | WA-BELLEVUE |

Driver's Signature



Columbia Ridge  
18177 Cedar Springs Lane  
Arlington, OR, 97812  
Ph: (541) 454-2030

Reprint  
Ticket# 727284

Customer Name SCHNITZER WEST SCHNITZER WEST Carrier 483  
Ticket Date 11/01/2021 Vehicle# 483678 Volume  
Payment Type Credit Account Container 483678  
Manual Ticket# 1032033 Billing # 0002843  
Hauling Ticket# Manifest  
Destination UP/CUST PO  
Profile 116109WA (LF01 - Contained-In Designated Solvent Contaminated Soil)  
Generator 168-SWB BELLEVUE LL LLC SWB BELLEVUE LL, LLC 10605 NE 8TH STREET BELLEVUE WA

| Time                    | Scale     | Operator        | Inbound | Gross | 108860 lb* |
|-------------------------|-----------|-----------------|---------|-------|------------|
| In 10/15/2021 12:51:23  | MANUAL WT | jaday           |         | Tare  | 55460 lb*  |
| Out 11/01/2021 12:51:23 |           | jaday           |         | Net   | 53400 lb   |
|                         |           | * Manual Weight |         | Tons  | 26.70      |

Comments REPLACEMENT TICKET FOR TICKET # 725567

| Product                  | LD% | Qty   | UOM  | Rate | Tax | Amount | Origin      |
|--------------------------|-----|-------|------|------|-----|--------|-------------|
| 1 Cont Soil Sp. W.-T 100 |     | 26.70 | Tons |      |     |        | WA-BELLEVUE |
| 2 EVF-P6-Environment 100 |     |       |      |      |     |        | WA-BELLEVUE |
| 3 RAIL T SPW-RAIL BY 100 |     | 26.70 | Tons |      |     |        | WA-BELLEVUE |
| 4 RENT PER TON-RENT 100  |     | 26.70 | Tons |      |     |        | WA-BELLEVUE |
| 5 LINER T SPW-LINER 100  |     | 26.70 | Tons |      |     |        | WA-BELLEVUE |

Driver's Signature



Columbia Ridge  
18177 Cedar Springs Lane  
Arlington, OR, 97812  
Ph: (541) 454-2030

Reprint  
Ticket# 727285

Customer Name SCHNITZER WEST SCHNITZER WEST Carrier 200  
Ticket Date 11/01/2021 Vehicle# 200013 Volume  
Payment Type Credit Account Container 200013  
Manual Ticket# 1032249 Billing # 0002843  
Hauling Ticket# Manifest  
Destination UP/CUST PO  
Profile 116109WA (LF01 - Contained-In Designated Solvent Contaminated Soil)  
Generator 168-SWB BELLEVUE LL LLC SWB BELLEVUE LL, LLC 10605 NE 8TH STREET BELLEVUE WA

| Time                    | Scale     | Operator        | Inbound | Gross | 98620 lb* |
|-------------------------|-----------|-----------------|---------|-------|-----------|
| In 10/18/2021 13:25:17  | MANUAL WT | cwalsh3         |         | Tare  | 49880 lb* |
| Out 11/01/2021 13:25:17 |           | cwalsh3         |         | Net   | 48740 lb  |
|                         |           | * Manual Weight |         | Tons  | 24.37     |

Comments REPLACEMENT TICKET FOR TICKET # 725602

| Product                  | LD% | Qty   | UOM  | Rate | Tax | Amount | Origin      |
|--------------------------|-----|-------|------|------|-----|--------|-------------|
| 1 Cont Soil Sp. W.-T 100 |     | 24.37 | Tons |      |     |        | WA-BELLEVUE |
| 2 EVF-P6-Environment 100 |     |       |      |      |     |        | WA-BELLEVUE |
| 3 RAIL T SPW-RAIL BY 100 |     | 24.37 | Tons |      |     |        | WA-BELLEVUE |
| 4 RENT PER TON-RENT 100  |     | 24.37 | Tons |      |     |        | WA-BELLEVUE |
| 5 LINER T SPW-LINER 100  |     | 24.37 | Tons |      |     |        | WA-BELLEVUE |

Driver's Signature



Columbia Ridge  
18177 Cedar Springs Lane  
Arlington, OR, 97812  
Ph: (541) 454-2030

Reprint  
Ticket# 727286

Customer Name SCHNITZER WEST SCHNITZER WEST Carrier 484  
Ticket Date 11/01/2021 Vehicle# 484019 Volume  
Payment Type Credit Account Container 484019  
Manual Ticket# 1032288 Billing # 0002843  
Hauling Ticket# Manifest  
Destination UP/CUST PO  
Profile 116109WA (LF01 - Contained-In Designated Solvent Contaminated Soil)  
Generator 168-SWB BELLEVUE LL LLC SWB BELLEVUE LL, LLC 10605 NE 8TH STREET BELLEVUE WA

| Time                    | Scale     | Operator        | Inbound | Gross | 108920 lb* |
|-------------------------|-----------|-----------------|---------|-------|------------|
| In 10/18/2021 12:55:19  | MANUAL WT | jaday           |         | Tare  | 54540 lb*  |
| Out 11/01/2021 12:55:19 |           | jaday           |         | Net   | 54380 lb   |
|                         |           | * Manual Weight |         | Tons  | 27.19      |

Comments REPLACEMENT TICKET FOR TICKET # 725571

| Product                  | LD% | Qty   | UOM  | Rate | Tax | Amount | Origin      |
|--------------------------|-----|-------|------|------|-----|--------|-------------|
| 1 Cont Soil Sp. W.-T 100 |     | 27.19 | Tons |      |     |        | WA-BELLEVUE |
| 2 EVF-P6-Environment 100 |     |       |      |      |     |        | WA-BELLEVUE |
| 3 RAIL T SPW-RAIL BY 100 |     | 27.19 | Tons |      |     |        | WA-BELLEVUE |
| 4 RENT PER TON-RENT 100  |     | 27.19 | Tons |      |     |        | WA-BELLEVUE |
| 5 LINER T SPW-LINER 100  |     | 27.19 | Tons |      |     |        | WA-BELLEVUE |

Driver's Signature



Columbia Ridge  
18177 Cedar Springs Lane  
Arlington, OR, 97812  
Ph: (541) 454-2030

Reprint  
Ticket# 727287

Customer Name SCHNITZER WEST SCHNITZER WEST Carrier 483  
Ticket Date 11/01/2021 Vehicle# 483598 Volume  
Payment Type Credit Account Container 483598  
Manual Ticket# 1032274 Billing # 0002843  
Hauling Ticket# Manifest  
Destination UP/CUST PO  
Profile 116109WA (LF01 - Contained-In Designated Solvent Contaminated Soil)  
Generator 168-SWB BELLEVUE LL LLC SWB BELLEVUE LL, LLC 10605 NE 8TH STREET BELLEVUE WA

| Time                    | Scale     | Operator        | Inbound | Gross | 113540 lb* |
|-------------------------|-----------|-----------------|---------|-------|------------|
| In 10/18/2021 13:26:59  | MANUAL WT | cwalsh3         |         | Tare  | 58020 lb*  |
| Out 11/01/2021 13:26:59 |           | cwalsh3         |         | Net   | 55520 lb   |
|                         |           | * Manual Weight |         | Tons  | 27.76      |

Comments REPLACEMENT TICKET FOR TICKET # 725604

| Product                  | LD% | Qty   | UOM  | Rate | Tax | Amount | Origin      |
|--------------------------|-----|-------|------|------|-----|--------|-------------|
| 1 Cont Soil Sp. W.-T 100 |     | 27.76 | Tons |      |     |        | WA-BELLEVUE |
| 2 EVF-P6-Environment 100 |     |       |      |      |     |        | WA-BELLEVUE |
| 3 RAIL T SPW-RAIL BY 100 |     | 27.76 | Tons |      |     |        | WA-BELLEVUE |
| 4 RENT PER TON-RENT 100  |     | 27.76 | Tons |      |     |        | WA-BELLEVUE |
| 5 LINER T SPW-LINER 100  |     | 27.76 | Tons |      |     |        | WA-BELLEVUE |

Driver's Signature



Columbia Ridge  
18177 Cedar Springs Lane  
Arlington, OR, 97812  
Ph: (541) 454-2030

Reprint  
Ticket# 727288

Customer Name SCHNITZER WEST SCHNITZER WEST Carrier 483  
Ticket Date 11/01/2021 Vehicle# 483499 Volume  
Payment Type Credit Account Container 483499  
Manual Ticket# 1032030 Billing # 0002843  
Hauling Ticket# Manifest  
Destination UP/CUST PO  
Profile 116109WA (LF01 - Contained-In Designated Solvent Contaminated Soil)  
Generator 168-SWB BELLEVUE LL LLC SWB BELLEVUE LL, LLC 10605 NE 8TH STREET BELLEVUE WA

| Time                    | Scale     | Operator        | Inbound | Gross | 108420 lb* |
|-------------------------|-----------|-----------------|---------|-------|------------|
| In 10/15/2021 12:53:55  | MANUAL WT | jaday           |         | Tare  | 54220 lb*  |
| Out 11/01/2021 12:53:55 |           | jaday           |         | Net   | 54200 lb   |
|                         |           | * Manual Weight |         | Tons  | 27.10      |

Comments REPLACEMENT TICKET FOR TICKET # 725570

| Product                  | LD% | Qty   | UOM  | Rate | Tax | Amount | Origin      |
|--------------------------|-----|-------|------|------|-----|--------|-------------|
| 1 Cont Soil Sp. W.-T 100 |     | 27.10 | Tons |      |     |        | WA-BELLEVUE |
| 2 EVF-P6-Environment 100 |     |       |      |      |     |        | WA-BELLEVUE |
| 3 RAIL T SPW-RAIL BY 100 |     | 27.10 | Tons |      |     |        | WA-BELLEVUE |
| 4 RENT PER TON-RENT 100  |     | 27.10 | Tons |      |     |        | WA-BELLEVUE |
| 5 LINER T SPW-LINER 100  |     | 27.10 | Tons |      |     |        | WA-BELLEVUE |

Driver's Signature



Columbia Ridge  
18177 Cedar Springs Lane  
Arlington, OR, 97812  
Ph: (541) 454-2030

Reprint  
Ticket# 727289

Customer Name SCHNITZER WEST SCHNITZER WEST Carrier 484  
Ticket Date 11/01/2021 Vehicle# 484078 Volume  
Payment Type Credit Account Container 484078  
Manual Ticket# 1032039 Billing # 0002843  
Hauling Ticket# Manifest  
Destination UP/CUST PO  
Profile 116109WA (LF01 - Contained-In Designated Solvent Contaminated Soil)  
Generator 168-SWB BELLEVUE LL LLC SWB BELLEVUE LL, LLC 10605 NE 8TH STREET BELLEVUE WA

| Time                    | Scale     | Operator        | Inbound | Gross | 109420 lb* |
|-------------------------|-----------|-----------------|---------|-------|------------|
| In 10/15/2021 13:28:29  | MANUAL WT | cwalsh3         |         | Tare  | 56040 lb*  |
| Out 11/01/2021 13:28:29 |           | cwalsh3         |         | Net   | 53380 lb   |
|                         |           | * Manual Weight |         | Tons  | 26.69      |

Comments REPLACEMENT TICKET FOR TICKET # 725605

| Product                  | LD% | Qty   | UOM  | Rate | Tax | Amount | Origin      |
|--------------------------|-----|-------|------|------|-----|--------|-------------|
| 1 Cont Soil Sp. W.-T 100 |     | 26.69 | Tons |      |     |        | WA-BELLEVUE |
| 2 EVF-P6-Environment 100 |     |       |      |      |     |        | WA-BELLEVUE |
| 3 RAIL T SPW-RAIL BY 100 |     | 26.69 | Tons |      |     |        | WA-BELLEVUE |
| 4 RENT PER TON-RENT 100  |     | 26.69 | Tons |      |     |        | WA-BELLEVUE |
| 5 LINER T SPW-LINER 100  |     | 26.69 | Tons |      |     |        | WA-BELLEVUE |

Driver's Signature





Columbia Ridge  
18177 Cedar Springs Lane  
Arlington, OR, 97812  
Ph: (541) 454-2030

Reprint  
Ticket# 727291

Customer Name SCHNITZER WEST SCHNITZER WEST Carrier 483  
Ticket Date 11/01/2021 Vehicle# 483950 Volume  
Payment Type Credit Account Container 483950  
Manual Ticket# 1032283 Billing # 0002843  
Hauling Ticket# Manifest  
Destination UP/CUST PO  
Profile 116109WA (LF01 - Contained-In Designated Solvent Contaminated Soil)  
Generator 168-SWB BELLEVUE LL LLC SWB BELLEVUE LL, LLC 10605 NE 8TH STREET BELLEVUE WA

| Time                    | Scale     | Operator        | Inbound | Gross | 111340 lb* |
|-------------------------|-----------|-----------------|---------|-------|------------|
| In 10/18/2021 13:30:03  | MANUAL WT | cwalsh3         |         | Tare  | 56140 lb*  |
| Out 11/01/2021 13:30:03 |           | cwalsh3         |         | Net   | 55200 lb   |
|                         |           | * Manual Weight |         | Tons  | 27.60      |

Comments REPLACEMENT TICKET FOR TICKET # 725606

| Product                  | LD% | Qty   | UOM  | Rate | Tax | Amount | Origin      |
|--------------------------|-----|-------|------|------|-----|--------|-------------|
| 1 Cont Soil Sp. W.-T 100 |     | 27.60 | Tons |      |     |        | WA-BELLEVUE |
| 2 EVF-P6-Environment 100 |     |       |      |      |     |        | WA-BELLEVUE |
| 3 RAIL T SPW-RAIL BY 100 |     | 27.60 | Tons |      |     |        | WA-BELLEVUE |
| 4 RENT PER TON-RENT 100  |     | 27.60 | Tons |      |     |        | WA-BELLEVUE |
| 5 LINER T SPW-LINER 100  |     | 27.60 | Tons |      |     |        | WA-BELLEVUE |

Driver's Signature



Columbia Ridge  
18177 Cedar Springs Lane  
Arlington, OR, 97812  
Ph: (541) 454-2030

Reprint  
Ticket# 727292

Customer Name SCHNITZER WEST SCHNITZER WEST Carrier 480  
Ticket Date 11/01/2021 Vehicle# 480544 Volume  
Payment Type Credit Account Container 480544  
Manual Ticket# 1032025 Billing # 0002843  
Hauling Ticket# Manifest  
Destination UP/CUST PO  
Profile 116109WA (LF01 - Contained-In Designated Solvent Contaminated Soil)  
Generator 168-SWB BELLEVUE LL LLC SWB BELLEVUE LL, LLC 10605 NE 8TH STREET BELLEVUE WA

| Time                    | Scale     | Operator        | Inbound | Gross | 105280 lb* |
|-------------------------|-----------|-----------------|---------|-------|------------|
| In 10/15/2021 12:52:40  | MANUAL WT | jaday           |         | Tare  | 54300 lb*  |
| Out 11/01/2021 12:52:40 |           | jaday           |         | Net   | 50980 lb   |
|                         |           | * Manual Weight |         | Tons  | 25.49      |

Comments REPLACEMENT TICKET FOR TICKET # 725569

| Product                  | LD% | Qty   | UOM  | Rate | Tax | Amount | Origin      |
|--------------------------|-----|-------|------|------|-----|--------|-------------|
| 1 Cont Soil Sp. W.-T 100 |     | 25.49 | Tons |      |     |        | WA-BELLEVUE |
| 2 EVF-P6-Environment 100 |     |       |      |      |     |        | WA-BELLEVUE |
| 3 RAIL T SPW-RAIL BY 100 |     | 25.49 | Tons |      |     |        | WA-BELLEVUE |
| 4 RENT PER TON-RENT 100  |     | 25.49 | Tons |      |     |        | WA-BELLEVUE |
| 5 LINER T SPW-LINER 100  |     | 25.49 | Tons |      |     |        | WA-BELLEVUE |

Driver's Signature



Columbia Ridge  
18177 Cedar Springs Lane  
Arlington, OR, 97812  
Ph: (541) 454-2030

Reprint  
Ticket# 727293

Customer Name SCHNITZER WEST SCHNITZER WEST Carrier 483  
Ticket Date 11/01/2021 Vehicle# 483086 Volume  
Payment Type Credit Account Container 483086  
Manual Ticket# 1032262 Billing # 0002843  
Hauling Ticket# Manifest  
Destination UP/CUST PO  
Profile 116109WA (LF01 - Contained-In Designated Solvent Contaminated Soil)  
Generator 168-SWB BELLEVUE LL LLC SWB BELLEVUE LL, LLC 10605 NE 8TH STREET BELLEVUE WA

| Time                    | Scale     | Operator        | Inbound | Gross | 109060 lb* |
|-------------------------|-----------|-----------------|---------|-------|------------|
| In 10/18/2021 13:31:46  | MANUAL WT | cwalsh3         |         | Tare  | 55340 lb*  |
| Out 11/01/2021 13:31:46 |           | cwalsh3         |         | Net   | 53720 lb   |
|                         |           | * Manual Weight |         | Tons  | 26.86      |

Comments REPLACEMENT TICKET FOR TICKET # 725607

| Product                  | LD% | Qty   | UOM  | Rate | Tax | Amount | Origin      |
|--------------------------|-----|-------|------|------|-----|--------|-------------|
| 1 Cont Soil Sp. W.-T 100 |     | 26.86 | Tons |      |     |        | WA-BELLEVUE |
| 2 EVF-P6-Environment 100 |     |       |      |      |     |        | WA-BELLEVUE |
| 3 RAIL T SPW-RAIL BY 100 |     | 26.86 | Tons |      |     |        | WA-BELLEVUE |
| 4 RENT PER TON-RENT 100  |     | 26.86 | Tons |      |     |        | WA-BELLEVUE |
| 5 LINER T SPW-LINER 100  |     | 26.86 | Tons |      |     |        | WA-BELLEVUE |

Driver's Signature



Columbia Ridge  
18177 Cedar Springs Lane  
Arlington, OR, 97812  
Ph: (541) 454-2030

Reprint  
Ticket# 727294

Customer Name SCHNITZER WEST SCHNITZER WEST Carrier 483  
Ticket Date 11/01/2021 Vehicle# 483685 Volume  
Payment Type Credit Account Container 483685  
Manual Ticket# 1032277 Billing # 0002843  
Hauling Ticket# Manifest  
Destination UP/CUST PO  
Profile 116109WA (LF01 - Contained-In Designated Solvent Contaminated Soil)  
Generator 168-SWB BELLEVUE LL LLC SWB BELLEVUE LL, LLC 10605 NE 8TH STREET BELLEVUE WA

| Time                    | Scale     | Operator        | Inbound | Gross | 108740 lb* |
|-------------------------|-----------|-----------------|---------|-------|------------|
| In 10/18/2021 13:33:24  | MANUAL WT | cwalsh3         |         | Tare  | 54680 lb*  |
| Out 11/01/2021 13:33:24 |           | cwalsh3         |         | Net   | 54060 lb   |
|                         |           | * Manual Weight |         | Tons  | 27.03      |

Comments REPLACEMENT TICKET FOR TICKET # 725608

| Product                  | LD% | Qty   | UOM  | Rate | Tax | Amount | Origin      |
|--------------------------|-----|-------|------|------|-----|--------|-------------|
| 1 Cont Soil Sp. W.-T 100 |     | 27.03 | Tons |      |     |        | WA-BELLEVUE |
| 2 EVF-P6-Environment 100 |     |       |      |      |     |        | WA-BELLEVUE |
| 3 RAIL T SPW-RAIL BY 100 |     | 27.03 | Tons |      |     |        | WA-BELLEVUE |
| 4 RENT PER TON-RENT 100  |     | 27.03 | Tons |      |     |        | WA-BELLEVUE |
| 5 LINER T SPW-LINER 100  |     | 27.03 | Tons |      |     |        | WA-BELLEVUE |

Driver's Signature



Columbia Ridge  
18177 Cedar Springs Lane  
Arlington, OR, 97812  
Ph: (541) 454-2030

Reprint  
Ticket# 727295

Customer Name SCHNITZER WEST SCHNITZER WEST Carrier 480  
Ticket Date 11/01/2021 Vehicle# 480657 Volume  
Payment Type Credit Account Container 480657  
Manual Ticket# 1031374 Billing # 0002843  
Hauling Ticket# Manifest  
Destination UP/CUST PO  
Profile 116109WA (LF01 - Contained-In Designated Solvent Contaminated Soil)  
Generator 168-SWB BELLEVUE LL LLC SWB BELLEVUE LL, LLC 10605 NE 8TH STREET BELLEVUE WA

Time Scale Operator Inbound Gross 100160 lb\*  
In 10/08/2021 13:35:02 MANUAL WT cwalsh3 53540 lb\*  
Out 11/01/2021 13:35:02 cwalsh3 46620 lb  
\* Manual Weight Tons 23.31

Comments REPLACEMENT TICKET FOR TICKET # 725609

| Product                  | LD% | Qty   | UOM  | Rate | Tax | Amount | Origin      |
|--------------------------|-----|-------|------|------|-----|--------|-------------|
| 1 Cont Soil Sp. W.-T 100 |     | 23.31 | Tons |      |     |        | WA-BELLEVUE |
| 2 EVF-P6-Environment 100 |     |       |      |      |     |        | WA-BELLEVUE |
| 3 RAIL T SPW-RAIL BY 100 |     | 23.31 | Tons |      |     |        | WA-BELLEVUE |
| 4 RENT PER TON-RENT 100  |     | 23.31 | Tons |      |     |        | WA-BELLEVUE |
| 5 LINER T SPW-LINER 100  |     | 23.31 | Tons |      |     |        | WA-BELLEVUE |

Driver's Signature



Columbia Ridge  
18177 Cedar Springs Lane  
Arlington, OR, 97812  
Ph: (541) 454-2030

Reprint  
Ticket# 727296

Customer Name SCHNITZER WEST SCHNITZER WEST Carrier 483  
Ticket Date 11/01/2021 Vehicle# 483750 Volume  
Payment Type Credit Account Container 483750  
Manual Ticket# 1031896 Billing # 0002843  
Hauling Ticket# Manifest  
Destination UP/CUST PO  
Profile 116109WA (LF01 - Contained-In Designated Solvent Contaminated Soil)  
Generator 168-SWB BELLEVUE LL LLC SWB BELLEVUE LL, LLC 10605 NE 8TH STREET BELLEVUE WA

Time Scale Operator Inbound Gross 98460 lb\*  
In 10/14/2021 12:56:36 MANUAL WT jaday 55240 lb\*  
Out 11/01/2021 12:56:36 jaday 43220 lb  
\* Manual Weight Tons 21.61

Comments REPLACEMENT TICKET FOR TICKET # 725572

| Product                  | LD% | Qty   | UOM  | Rate | Tax | Amount | Origin      |
|--------------------------|-----|-------|------|------|-----|--------|-------------|
| 1 Cont Soil Sp. W.-T 100 |     | 21.61 | Tons |      |     |        | WA-BELLEVUE |
| 2 EVF-P6-Environment 100 |     |       |      |      |     |        | WA-BELLEVUE |
| 3 RAIL T SPW-RAIL BY 100 |     | 21.61 | Tons |      |     |        | WA-BELLEVUE |
| 4 RENT PER TON-RENT 100  |     | 21.61 | Tons |      |     |        | WA-BELLEVUE |
| 5 LINER T SPW-LINER 100  |     | 21.61 | Tons |      |     |        | WA-BELLEVUE |

Driver's Signature



Columbia Ridge  
18177 Cedar Springs Lane  
Arlington, OR, 97812  
Ph: (541) 454-2030

Reprint  
Ticket# 727297

Customer Name SCHNITZER WEST SCHNITZER WEST Carrier 483  
Ticket Date 11/01/2021 Vehicle# 483851 Volume  
Payment Type Credit Account Container 483851  
Manual Ticket# 1031900 Billing # 0002843  
Hauling Ticket# Manifest  
Destination UP/CUST PO  
Profile 116109WA (LF01 - Contained-In Designated Solvent Contaminated Soil)  
Generator 168-SWB BELLEVUE LL LLC SWB BELLEVUE LL, LLC 10605 NE 8TH STREET BELLEVUE WA

Time Scale Operator Inbound Gross 97520 lb\*  
In 10/14/2021 13:36:46 MANUAL WT cwalsh3 53700 lb\*  
Out 11/01/2021 13:36:46 cwalsh3 43820 lb  
\* Manual Weight Tons 21.91

Comments REPLACEMENT TICKET FOR TICKET # 725610

| Product                  | LD% | Qty   | UOM  | Rate | Tax | Amount | Origin      |
|--------------------------|-----|-------|------|------|-----|--------|-------------|
| 1 Cont Soil Sp. W.-T 100 |     | 21.91 | Tons |      |     |        | WA-BELLEVUE |
| 2 EVF-P6-Environment 100 |     |       |      |      |     |        | WA-BELLEVUE |
| 3 RAIL T SPW-RAIL BY 100 |     | 21.91 | Tons |      |     |        | WA-BELLEVUE |
| 4 RENT PER TON-RENT 100  |     | 21.91 | Tons |      |     |        | WA-BELLEVUE |
| 5 LINER T SPW-LINER 100  |     | 21.91 | Tons |      |     |        | WA-BELLEVUE |

Driver's Signature



Columbia Ridge  
18177 Cedar Springs Lane  
Arlington, OR, 97812  
Ph: (541) 454-2030

Reprint  
Ticket# 727298

Customer Name SCHNITZER WEST SCHNITZER WEST Carrier 484  
Ticket Date 11/01/2021 Vehicle# 484065 Volume  
Payment Type Credit Account Container 484065  
Manual Ticket# 1031902 Billing # 0002843  
Hauling Ticket# Manifest  
Destination UP/CUST PO  
Profile 116109WA (LF01 - Contained-In Designated Solvent Contaminated Soil)  
Generator 168-SWB BELLEVUE LL LLC SWB BELLEVUE LL, LLC 10605 NE 8TH STREET BELLEVUE WA

Time Scale Operator Inbound Gross 101240 lb\*  
In 10/14/2021 12:57:51 MANUAL WT jaday 54200 lb\*  
Out 11/01/2021 12:57:51 jaday 47040 lb  
\* Manual Weight Tons 23.52

Comments REPLACEMENT TICKET FOR TICKET # 725573

| Product                  | LD% | Qty   | UOM  | Rate | Tax | Amount | Origin      |
|--------------------------|-----|-------|------|------|-----|--------|-------------|
| 1 Cont Soil Sp. W.-T 100 |     | 23.52 | Tons |      |     |        | WA-BELLEVUE |
| 2 EVF-P6-Environment 100 |     |       |      |      |     |        | WA-BELLEVUE |
| 3 RAIL T SPW-RAIL BY 100 |     | 23.52 | Tons |      |     |        | WA-BELLEVUE |
| 4 RENT PER TON-RENT 100  |     | 23.52 | Tons |      |     |        | WA-BELLEVUE |
| 5 LINER T SPW-LINER 100  |     | 23.52 | Tons |      |     |        | WA-BELLEVUE |

Driver's Signature



Columbia Ridge  
18177 Cedar Springs Lane  
Arlington, OR, 97812  
Ph: (541) 454-2030

Reprint  
Ticket# 727299

Customer Name SCHNITZER WEST SCHNITZER WEST Carrier 483  
Ticket Date 11/01/2021 Vehicle# 483853 Volume  
Payment Type Credit Account Container 483853  
Manual Ticket# 1031384 Billing # 0002843  
Hauling Ticket# Manifest  
Destination UP/CUST PO  
Profile 116109WA (LF01 - Contained-In Designated Solvent Contaminated Soil)  
Generator 168-SWB BELLEVUE LL LLC SWB BELLEVUE LL, LLC 10605 NE 8TH STREET BELLEVUE WA

| Time                    | Scale     | Operator        | Inbound | Gross | 102920 lb* |
|-------------------------|-----------|-----------------|---------|-------|------------|
| In 10/08/2021 13:38:11  | MANUAL WT | cwalsh3         |         | Tare  | 54720 lb*  |
| Out 11/01/2021 13:38:11 |           | cwalsh3         |         | Net   | 48200 lb   |
|                         |           | * Manual Weight |         | Tons  | 24.10      |

Comments REPLACEMENT TICKET FOR TICKET # 725612

| Product                  | LD% | Qty   | UOM  | Rate | Tax | Amount | Origin      |
|--------------------------|-----|-------|------|------|-----|--------|-------------|
| 1 Cont Soil Sp. W.-T 100 |     | 24.10 | Tons |      |     |        | WA-BELLEVUE |
| 2 EVF-P6-Environment 100 |     |       |      |      |     |        | WA-BELLEVUE |
| 3 RAIL T SPW-RAIL BY 100 |     | 24.10 | Tons |      |     |        | WA-BELLEVUE |
| 4 RENT PER TON-RENT 100  |     | 24.10 | Tons |      |     |        | WA-BELLEVUE |
| 5 LINER T SPW-LINER 100  |     | 24.10 | Tons |      |     |        | WA-BELLEVUE |

Driver's Signature



Columbia Ridge  
18177 Cedar Springs Lane  
Arlington, OR, 97812  
Ph: (541) 454-2030

Reprint  
Ticket# 727300

Customer Name SCHNITZER WEST SCHNITZER WEST Carrier 200  
Ticket Date 11/01/2021 Vehicle# 200065 Volume  
Payment Type Credit Account Container 200065  
Manual Ticket# 1032521 Billing # 0002843  
Hauling Ticket# Manifest  
Destination UP/CUST PO  
Profile 116109WA (LF01 - Contained-In Designated Solvent Contaminated Soil)  
Generator 168-SWB BELLEVUE LL LLC SWB BELLEVUE LL, LLC 10605 NE 8TH STREET BELLEVUE WA

| Time                    | Scale     | Operator        | Inbound | Gross | 93000 lb* |
|-------------------------|-----------|-----------------|---------|-------|-----------|
| In 10/20/2021 13:39:34  | MANUAL WT | cwalsh3         |         | Tare  | 48300 lb* |
| Out 11/01/2021 13:39:34 |           | cwalsh3         |         | Net   | 44700 lb  |
|                         |           | * Manual Weight |         | Tons  | 22.35     |

Comments REPLACEMENT TICKET FOR TICKET # 725614

| Product                  | LD% | Qty   | UOM  | Rate | Tax | Amount | Origin      |
|--------------------------|-----|-------|------|------|-----|--------|-------------|
| 1 Cont Soil Sp. W.-T 100 |     | 22.35 | Tons |      |     |        | WA-BELLEVUE |
| 2 EVF-P6-Environment 100 |     |       |      |      |     |        | WA-BELLEVUE |
| 3 RAIL T SPW-RAIL BY 100 |     | 22.35 | Tons |      |     |        | WA-BELLEVUE |
| 4 RENT PER TON-RENT 100  |     | 22.35 | Tons |      |     |        | WA-BELLEVUE |
| 5 LINER T SPW-LINER 100  |     | 22.35 | Tons |      |     |        | WA-BELLEVUE |

Driver's Signature



Columbia Ridge  
18177 Cedar Springs Lane  
Arlington, OR, 97812  
Ph: (541) 454-2030

Reprint  
Ticket# 727301

Customer Name SCHNITZER WEST SCHNITZER WEST Carrier 483  
Ticket Date 11/01/2021 Vehicle# 483538 Volume  
Payment Type Credit Account Container 483538  
Manual Ticket# 1031889 Billing # 0002843  
Hauling Ticket# Manifest  
Destination UP/CUST PO  
Profile 116109WA (LF01 - Contained-In Designated Solvent Contaminated Soil)  
Generator 168-SWB BELLEVUE LL LLC SWB BELLEVUE LL, LLC 10605 NE 8TH STREET BELLEVUE WA

| Time                    | Scale     | Operator        | Inbound | Gross | 98780 lb* |
|-------------------------|-----------|-----------------|---------|-------|-----------|
| In 10/14/2021 12:59:09  | MANUAL WT | jaday           |         | Tare  | 54600 lb* |
| Out 11/01/2021 12:59:09 |           | jaday           |         | Net   | 44180 lb  |
|                         |           | * Manual Weight |         | Tons  | 22.09     |

Comments REPLACEMENT TICKET FOR TICKET # 725574

| Product                  | LD% | Qty   | UOM  | Rate | Tax | Amount | Origin      |
|--------------------------|-----|-------|------|------|-----|--------|-------------|
| 1 Cont Soil Sp. W.-T 100 |     | 22.09 | Tons |      |     |        | WA-BELLEVUE |
| 2 EVF-P6-Environment 100 |     |       |      |      |     |        | WA-BELLEVUE |
| 3 RAIL T SPW-RAIL BY 100 |     | 22.09 | Tons |      |     |        | WA-BELLEVUE |
| 4 RENT PER TON-RENT 100  |     | 22.09 | Tons |      |     |        | WA-BELLEVUE |
| 5 LINER T SPW-LINER 100  |     | 22.09 | Tons |      |     |        | WA-BELLEVUE |

Driver's Signature



Columbia Ridge  
18177 Cedar Springs Lane  
Arlington, OR, 97812  
Ph: (541) 454-2030

Reprint  
Ticket# 727302

Customer Name SCHNITZER WEST SCHNITZER WEST Carrier 200  
Ticket Date 11/01/2021 Vehicle# 200109 Volume  
Payment Type Credit Account Container 200109  
Manual Ticket# 1032522 Billing # 0002843  
Hauling Ticket# Manifest  
Destination UP/CUST PO  
Profile 116109WA (LF01 - Contained-In Designated Solvent Contaminated Soil)  
Generator 168-SWB BELLEVUE LL LLC SWB BELLEVUE LL, LLC 10605 NE 8TH STREET BELLEVUE WA

| Time                    | Scale     | Operator        | Inbound | Gross | 91180 lb* |
|-------------------------|-----------|-----------------|---------|-------|-----------|
| In 10/20/2021 13:41:39  | MANUAL WT | cwalsh3         |         | Tare  | 47520 lb* |
| Out 11/01/2021 13:41:39 |           | cwalsh3         |         | Net   | 43660 lb  |
|                         |           | * Manual Weight |         | Tons  | 21.83     |

Comments REPLACEMENT TICKET FOR TICKET # 725616

| Product                  | LD% | Qty   | UOM  | Rate | Tax | Amount | Origin      |
|--------------------------|-----|-------|------|------|-----|--------|-------------|
| 1 Cont Soil Sp. W.-T 100 |     | 21.83 | Tons |      |     |        | WA-BELLEVUE |
| 2 EVF-P6-Environment 100 |     |       |      |      |     |        | WA-BELLEVUE |
| 3 RAIL T SPW-RAIL BY 100 |     | 21.83 | Tons |      |     |        | WA-BELLEVUE |
| 4 RENT PER TON-RENT 100  |     | 21.83 | Tons |      |     |        | WA-BELLEVUE |
| 5 LINER T SPW-LINER 100  |     | 21.83 | Tons |      |     |        | WA-BELLEVUE |

Driver's Signature



Columbia Ridge  
18177 Cedar Springs Lane  
Arlington, OR, 97812  
Ph: (541) 454-2030

Reprint  
Ticket# 727303

Customer Name SCHNITZER WEST SCHNITZER WEST Carrier 483  
Ticket Date 11/01/2021 Vehicle# 483145 Volume  
Payment Type Credit Account Container 483145  
Manual Ticket# 1032027 Billing # 0002843  
Hauling Ticket# Manifest  
Destination UP/CUST PO  
Profile 116109WA (LF01 - Contained-In Designated Solvent Contaminated Soil)  
Generator 168-SWB BELLEVUE LL LLC SWB BELLEVUE LL, LLC 10605 NE 8TH STREET BELLEVUE WA

| Time                    | Scale     | Operator        | Inbound | Gross | 107720 lb* |
|-------------------------|-----------|-----------------|---------|-------|------------|
| In 10/15/2021 13:01:04  | MANUAL WT | jaday           |         | Tare  | 55320 lb*  |
| Out 11/01/2021 13:01:04 |           | jaday           |         | Net   | 52400 lb   |
|                         |           | * Manual Weight |         | Tons  | 26.20      |

Comments REPLACEMENT TICKET FOR TICKET # 725575

| Product                  | LD% | Qty   | UOM  | Rate | Tax | Amount | Origin      |
|--------------------------|-----|-------|------|------|-----|--------|-------------|
| 1 Cont Soil Sp. W.-T 100 |     | 26.20 | Tons |      |     |        | WA-BELLEVUE |
| 2 EVF-P6-Environment 100 |     |       |      |      |     |        | WA-BELLEVUE |
| 3 RAIL T SPW-RAIL BY 100 |     | 26.20 | Tons |      |     |        | WA-BELLEVUE |
| 4 RENT PER TON-RENT 100  |     | 26.20 | Tons |      |     |        | WA-BELLEVUE |
| 5 LINER T SPW-LINER 100  |     | 26.20 | Tons |      |     |        | WA-BELLEVUE |

Driver's Signature



Columbia Ridge  
18177 Cedar Springs Lane  
Arlington, OR, 97812  
Ph: (541) 454-2030

Reprint  
Ticket# 727304

Customer Name SCHNITZER WEST SCHNITZER WEST Carrier 483  
Ticket Date 11/01/2021 Vehicle# 483539 Volume  
Payment Type Credit Account Container 483539  
Manual Ticket# 1032270 Billing # 0002843  
Hauling Ticket# Manifest  
Destination UP/CUST PO  
Profile 116109WA (LF01 - Contained-In Designated Solvent Contaminated Soil)  
Generator 168-SWB BELLEVUE LL LLC SWB BELLEVUE LL, LLC 10605 NE 8TH STREET BELLEVUE WA

| Time                    | Scale     | Operator        | Inbound | Gross | 106300 lb* |
|-------------------------|-----------|-----------------|---------|-------|------------|
| In 10/18/2021 13:02:19  | MANUAL WT | jaday           |         | Tare  | 55280 lb*  |
| Out 11/01/2021 13:02:19 |           | jaday           |         | Net   | 51020 lb   |
|                         |           | * Manual Weight |         | Tons  | 25.51      |

Comments REPLACEMENT TICKET FOR TICKET # 725577

| Product                  | LD% | Qty   | UOM  | Rate | Tax | Amount | Origin      |
|--------------------------|-----|-------|------|------|-----|--------|-------------|
| 1 Cont Soil Sp. W.-T 100 |     | 25.51 | Tons |      |     |        | WA-BELLEVUE |
| 2 EVF-P6-Environment 100 |     |       |      |      |     |        | WA-BELLEVUE |
| 3 RAIL T SPW-RAIL BY 100 |     | 25.51 | Tons |      |     |        | WA-BELLEVUE |
| 4 RENT PER TON-RENT 100  |     | 25.51 | Tons |      |     |        | WA-BELLEVUE |
| 5 LINER T SPW-LINER 100  |     | 25.51 | Tons |      |     |        | WA-BELLEVUE |

Driver's Signature



Columbia Ridge  
18177 Cedar Springs Lane  
Arlington, OR, 97812  
Ph: (541) 454-2030

Reprint  
Ticket# 727305

Customer Name SCHNITZER WEST SCHNITZER WEST Carrier 200  
Ticket Date 11/01/2021 Vehicle# 200162 Volume  
Payment Type Credit Account Container 200162  
Manual Ticket# 1032523 Billing # 0002843  
Hauling Ticket# Manifest  
Destination UP/CUST PO  
Profile 116109WA (LF01 - Contained-In Designated Solvent Contaminated Soil)  
Generator 168-SWB BELLEVUE LL LLC SWB BELLEVUE LL, LLC 10605 NE 8TH STREET BELLEVUE WA

| Time                    | Scale     | Operator        | Inbound | Gross | 90840 lb* |
|-------------------------|-----------|-----------------|---------|-------|-----------|
| In 10/20/2021 13:43:19  | MANUAL WT | cwalsh3         |         | Tare  | 47800 lb* |
| Out 11/01/2021 13:43:19 |           | cwalsh3         |         | Net   | 43040 lb  |
|                         |           | * Manual Weight |         | Tons  | 21.52     |

Comments REPLACEMENT TICKET FOR TICKET # 725617

| Product                  | LD% | Qty   | UOM  | Rate | Tax | Amount | Origin      |
|--------------------------|-----|-------|------|------|-----|--------|-------------|
| 1 Cont Soil Sp. W.-T 100 |     | 21.52 | Tons |      |     |        | WA-BELLEVUE |
| 2 EVF-P6-Environment 100 |     |       |      |      |     |        | WA-BELLEVUE |
| 3 RAIL T SPW-RAIL BY 100 |     | 21.52 | Tons |      |     |        | WA-BELLEVUE |
| 4 RENT PER TON-RENT 100  |     | 21.52 | Tons |      |     |        | WA-BELLEVUE |
| 5 LINER T SPW-LINER 100  |     | 21.52 | Tons |      |     |        | WA-BELLEVUE |

Driver's Signature



Columbia Ridge  
18177 Cedar Springs Lane  
Arlington, OR, 97812  
Ph: (541) 454-2030

Reprint  
Ticket# 727306

Customer Name SCHNITZER WEST SCHNITZER WEST Carrier 483  
Ticket Date 11/01/2021 Vehicle# 483664 Volume  
Payment Type Credit Account Container 483664  
Manual Ticket# 1031383 Billing # 0002843  
Hauling Ticket# Manifest  
Destination UP/CUST PO  
Profile 116109WA (LF01 - Contained-In Designated Solvent Contaminated Soil)  
Generator 168-SWB BELLEVUE LL LLC SWB BELLEVUE LL, LLC 10605 NE 8TH STREET BELLEVUE WA

| Time                    | Scale     | Operator        | Inbound | Gross | 101780 lb* |
|-------------------------|-----------|-----------------|---------|-------|------------|
| In 10/08/2021 13:03:49  | MANUAL WT | jaday           |         | Tare  | 53920 lb*  |
| Out 11/01/2021 13:03:49 |           | jaday           |         | Net   | 47860 lb   |
|                         |           | * Manual Weight |         | Tons  | 23.93      |

Comments REPLACEMENT TICKET FOR TICKET # 725578

| Product                  | LD% | Qty   | UOM  | Rate | Tax | Amount | Origin      |
|--------------------------|-----|-------|------|------|-----|--------|-------------|
| 1 Cont Soil Sp. W.-T 100 |     | 23.93 | Tons |      |     |        | WA-BELLEVUE |
| 2 EVF-P6-Environment 100 |     |       |      |      |     |        | WA-BELLEVUE |
| 3 RAIL T SPW-RAIL BY 100 |     | 23.93 | Tons |      |     |        | WA-BELLEVUE |
| 4 RENT PER TON-RENT 100  |     | 23.93 | Tons |      |     |        | WA-BELLEVUE |
| 5 LINER T SPW-LINER 100  |     | 23.93 | Tons |      |     |        | WA-BELLEVUE |

Driver's Signature



Columbia Ridge  
18177 Cedar Springs Lane  
Arlington, OR, 97812  
Ph: (541) 454-2030

Reprint  
Ticket# 727307

Customer Name SCHNITZER WEST SCHNITZER WEST Carrier 200  
Ticket Date 11/01/2021 Vehicle# 200174 Volume  
Payment Type Credit Account Container  
Manual Ticket# 1032524 Billing # 0002843  
Hauling Ticket# Manifest  
Destination UP/CUST PO  
Profile 116109WA (LF01 - Contained-In Designated Solvent Contaminated Soil)  
Generator 168-SWB BELLEVUE LL LLC SWB BELLEVUE LL, LLC 10605 NE 8TH STREET BELLEVUE WA

Time Scale Operator Inbound Gross 89740 lb\*  
In 10/20/2021 13:44:50 MANUAL WT cwalsh3 47420 lb\*  
Out 11/01/2021 13:44:50 cwalsh3 42320 lb  
\* Manual Weight Tons 21.16

Comments REPLACEMENT TICKET FOR TICKET # 725618

| Product                  | LD% | Qty   | UOM  | Rate | Tax | Amount | Origin      |
|--------------------------|-----|-------|------|------|-----|--------|-------------|
| 1 Cont Soil Sp. W.-T 100 |     | 21.16 | Tons |      |     |        | WA-BELLEVUE |
| 2 EVF-P6-Environment 100 |     |       |      |      |     |        | WA-BELLEVUE |
| 3 RAIL T SPW-RAIL BY 100 |     | 21.16 | Tons |      |     |        | WA-BELLEVUE |
| 4 RENT PER TON-RENT 100  |     | 21.16 | Tons |      |     |        | WA-BELLEVUE |
| 5 LINER T SPW-LINER 100  |     | 21.16 | Tons |      |     |        | WA-BELLEVUE |

Driver's Signature



Columbia Ridge  
18177 Cedar Springs Lane  
Arlington, OR, 97812  
Ph: (541) 454-2030

Reprint  
Ticket# 727308

Customer Name SCHNITZER WEST SCHNITZER WEST Carrier 483  
Ticket Date 11/01/2021 Vehicle# 483486 Volume  
Payment Type Credit Account Container 483486  
Manual Ticket# 1032141 Billing # 0002843  
Hauling Ticket# Manifest  
Destination UP/CUST PO  
Profile 116109WA (LF01 - Contained-In Designated Solvent Contaminated Soil)  
Generator 168-SWB BELLEVUE LL LLC SWB BELLEVUE LL, LLC 10605 NE 8TH STREET BELLEVUE WA

Time Scale Operator Inbound Gross 108360 lb\*  
In 10/16/2021 13:05:13 MANUAL WT jaday 55380 lb\*  
Out 11/01/2021 13:05:13 jaday 52980 lb  
\* Manual Weight Tons 26.49

Comments REPLACEMENT TICKET FOR TICKET # 725579

| Product                  | LD% | Qty   | UOM  | Rate | Tax | Amount | Origin      |
|--------------------------|-----|-------|------|------|-----|--------|-------------|
| 1 Cont Soil Sp. W.-T 100 |     | 26.49 | Tons |      |     |        | WA-BELLEVUE |
| 2 EVF-P6-Environment 100 |     |       |      |      |     |        | WA-BELLEVUE |
| 3 RAIL T SPW-RAIL BY 100 |     | 26.49 | Tons |      |     |        | WA-BELLEVUE |
| 4 RENT PER TON-RENT 100  |     | 26.49 | Tons |      |     |        | WA-BELLEVUE |
| 5 LINER T SPW-LINER 100  |     | 26.49 | Tons |      |     |        | WA-BELLEVUE |

Driver's Signature



Columbia Ridge  
18177 Cedar Springs Lane  
Arlington, OR, 97812  
Ph: (541) 454-2030

Reprint  
Ticket# 727309

Customer Name SCHNITZER WEST SCHNITZER WEST Carrier 200  
Ticket Date 11/01/2021 Vehicle# 200185 Volume  
Payment Type Credit Account Container 200185  
Manual Ticket# 1032525 Billing # 0002843  
Hauling Ticket# Manifest  
Destination UP/CUST PO  
Profile 116109WA (LF01 - Contained-In Designated Solvent Contaminated Soil)  
Generator 168-SWB BELLEVUE LL LLC SWB BELLEVUE LL, LLC 10605 NE 8TH STREET BELLEVUE WA

Time Scale Operator Inbound Gross 90360 lb\*  
In 10/20/2021 13:46:09 MANUAL WT cwalsh3 46660 lb\*  
Out 11/01/2021 13:46:09 cwalsh3 43700 lb  
\* Manual Weight Tons 21.85

Comments REPLACEMENT TICKET FOR TICKET # 725620

| Product                  | LD% | Qty   | UOM  | Rate | Tax | Amount | Origin      |
|--------------------------|-----|-------|------|------|-----|--------|-------------|
| 1 Cont Soil Sp. W.-T 100 |     | 21.85 | Tons |      |     |        | WA-BELLEVUE |
| 2 EVF-P6-Environment 100 |     |       |      |      |     |        | WA-BELLEVUE |
| 3 RAIL T SPW-RAIL BY 100 |     | 21.85 | Tons |      |     |        | WA-BELLEVUE |
| 4 RENT PER TON-RENT 100  |     | 21.85 | Tons |      |     |        | WA-BELLEVUE |
| 5 LINER T SPW-LINER 100  |     | 21.85 | Tons |      |     |        | WA-BELLEVUE |

Driver's Signature



Columbia Ridge  
18177 Cedar Springs Lane  
Arlington, OR, 97812  
Ph: (541) 454-2030

Reprint  
Ticket# 727310

Customer Name SCHNITZER WEST SCHNITZER WEST Carrier 483  
Ticket Date 11/01/2021 Vehicle# 483506 Volume  
Payment Type Credit Account Container 483506  
Manual Ticket# 1031381 Billing # 0002843  
Hauling Ticket# Manifest  
Destination UP/CUST PO  
Profile 116109WA (LF01 - Contained-In Designated Solvent Contaminated Soil)  
Generator 168-SWB BELLEVUE LL LLC SWB BELLEVUE LL, LLC 10605 NE 8TH STREET BELLEVUE WA

Time Scale Operator Inbound Gross 105940 lb\*  
In 10/08/2021 13:06:23 MANUAL WT jaday 54680 lb\*  
Out 11/01/2021 13:06:23 jaday 51260 lb  
\* Manual Weight Tons 25.63

Comments REPLACEMENT TICKET FOR TICKET # 725581

| Product                  | LD% | Qty   | UOM  | Rate | Tax | Amount | Origin      |
|--------------------------|-----|-------|------|------|-----|--------|-------------|
| 1 Cont Soil Sp. W.-T 100 |     | 25.63 | Tons |      |     |        | WA-BELLEVUE |
| 2 EVF-P6-Environment 100 |     |       |      |      |     |        | WA-BELLEVUE |
| 3 RAIL T SPW-RAIL BY 100 |     | 25.63 | Tons |      |     |        | WA-BELLEVUE |
| 4 RENT PER TON-RENT 100  |     | 25.63 | Tons |      |     |        | WA-BELLEVUE |
| 5 LINER T SPW-LINER 100  |     | 25.63 | Tons |      |     |        | WA-BELLEVUE |

Driver's Signature



Columbia Ridge  
18177 Cedar Springs Lane  
Arlington, OR, 97812  
Ph: (541) 454-2030

Reprint  
Ticket# 727311

Customer Name SCHNITZER WEST SCHNITZER WEST Carrier 200  
Ticket Date 11/01/2021 Vehicle# 200196 Volume  
Payment Type Credit Account Container 200196  
Manual Ticket# 1032526 Billing # 0002843  
Hauling Ticket# Manifest  
Destination UP/CUST PO  
Profile 116109WA (LF01 - Contained-In Designated Solvent Contaminated Soil)  
Generator 168-SWB BELLEVUE LL LLC SWB BELLEVUE LL, LLC 10605 NE 8TH STREET BELLEVUE WA

Time Scale Operator Inbound Gross 89620 lb\*  
In 10/20/2021 13:47:19 MANUAL WT cwalsh3 Tare 47620 lb\*  
Out 11/01/2021 13:47:19 cwalsh3 Net 42000 lb  
\* Manual Weight Tons 21.00

Comments REPLACEMENT TICKET FOR TICKET # 725621

| Product                  | LD% | Qty   | UOM  | Rate | Tax | Amount | Origin      |
|--------------------------|-----|-------|------|------|-----|--------|-------------|
| 1 Cont Soil Sp. W.-T 100 |     | 21.00 | Tons |      |     |        | WA-BELLEVUE |
| 2 EVF-P6-Environment 100 |     |       |      |      |     |        | WA-BELLEVUE |
| 3 RAIL T SPW-RAIL BY 100 |     | 21.00 | Tons |      |     |        | WA-BELLEVUE |
| 4 RENT PER TON-RENT 100  |     | 21.00 | Tons |      |     |        | WA-BELLEVUE |
| 5 LINER T SPW-LINER 100  |     | 21.00 | Tons |      |     |        | WA-BELLEVUE |

Driver's Signature



Columbia Ridge  
18177 Cedar Springs Lane  
Arlington, OR, 97812  
Ph: (541) 454-2030

Reprint  
Ticket# 727312

Customer Name SCHNITZER WEST SCHNITZER WEST Carrier 483  
Ticket Date 11/01/2021 Vehicle# 483241 Volume  
Payment Type Credit Account Container 483241  
Manual Ticket# 1032138 Billing # 0002843  
Hauling Ticket# Manifest  
Destination UP/CUST PO  
Profile 116109WA (LF01 - Contained-In Designated Solvent Contaminated Soil)  
Generator 168-SWB BELLEVUE LL LLC SWB BELLEVUE LL, LLC 10605 NE 8TH STREET BELLEVUE WA

Time Scale Operator Inbound Gross 107920 lb\*  
In 10/16/2021 13:07:34 MANUAL WT jaday Tare 55860 lb\*  
Out 11/01/2021 13:07:34 jaday Net 52060 lb  
\* Manual Weight Tons 26.03

Comments REPLACEMENT TICKET FOR TICKET # 725583

| Product                  | LD% | Qty   | UOM  | Rate | Tax | Amount | Origin      |
|--------------------------|-----|-------|------|------|-----|--------|-------------|
| 1 Cont Soil Sp. W.-T 100 |     | 26.03 | Tons |      |     |        | WA-BELLEVUE |
| 2 EVF-P6-Environment 100 |     |       |      |      |     |        | WA-BELLEVUE |
| 3 RAIL T SPW-RAIL BY 100 |     | 26.03 | Tons |      |     |        | WA-BELLEVUE |
| 4 RENT PER TON-RENT 100  |     | 26.03 | Tons |      |     |        | WA-BELLEVUE |
| 5 LINER T SPW-LINER 100  |     | 26.03 | Tons |      |     |        | WA-BELLEVUE |

Driver's Signature



Columbia Ridge  
18177 Cedar Springs Lane  
Arlington, OR, 97812  
Ph: (541) 454-2030

Reprint  
Ticket# 727313

Customer Name SCHNITZER WEST SCHNITZER WEST Carrier 200  
Ticket Date 11/01/2021 Vehicle# 200201 Volume  
Payment Type Credit Account Container 200201  
Manual Ticket# 1032527 Billing # 0002843  
Hauling Ticket# Manifest  
Destination UP/CUST PO  
Profile 116109WA (LF01 - Contained-In Designated Solvent Contaminated Soil)  
Generator 168-SWB BELLEVUE LL LLC SWB BELLEVUE LL, LLC 10605 NE 8TH STREET BELLEVUE WA

Time Scale Operator Inbound Gross 91300 lb\*  
In 10/20/2021 13:48:31 MANUAL WT cwalsh3 Tare 40460 lb\*  
Out 11/01/2021 13:48:31 cwalsh3 Net 50840 lb  
\* Manual Weight Tons 25.42

Comments REPLACEMENT TICKET FOR TICKET # 725622

| Product                  | LD% | Qty   | UOM  | Rate | Tax | Amount | Origin      |
|--------------------------|-----|-------|------|------|-----|--------|-------------|
| 1 Cont Soil Sp. W.-T 100 |     | 25.42 | Tons |      |     |        | WA-BELLEVUE |
| 2 EVF-P6-Environment 100 |     |       |      |      |     |        | WA-BELLEVUE |
| 3 RAIL T SPW-RAIL BY 100 |     | 25.42 | Tons |      |     |        | WA-BELLEVUE |
| 4 RENT PER TON-RENT 100  |     | 25.42 | Tons |      |     |        | WA-BELLEVUE |
| 5 LINER T SPW-LINER 100  |     | 25.42 | Tons |      |     |        | WA-BELLEVUE |

Driver's Signature



Columbia Ridge  
18177 Cedar Springs Lane  
Arlington, OR, 97812  
Ph: (541) 454-2030

Reprint  
Ticket# 727314

Customer Name SCHNITZER WEST SCHNITZER WEST Carrier 200  
Ticket Date 11/01/2021 Vehicle# 200219 Volume  
Payment Type Credit Account Container 200219  
Manual Ticket# 1032528 Billing # 0002843  
Hauling Ticket# Manifest  
Destination UP/CUST PO  
Profile 116109WA (LF01 - Contained-In Designated Solvent Contaminated Soil)  
Generator 168-SWB BELLEVUE LL LLC SWB BELLEVUE LL, LLC 10605 NE 8TH STREET BELLEVUE WA

Time Scale Operator Inbound Gross 101180 lb\*  
In 10/20/2021 13:49:38 MANUAL WT cwalsh3 Tare 47260 lb\*  
Out 11/01/2021 13:49:38 cwalsh3 Net 53920 lb  
\* Manual Weight Tons 26.96

Comments REPLACEMENT TICKET FOR TICKET # 725626

| Product                  | LD% | Qty   | UOM  | Rate | Tax | Amount | Origin      |
|--------------------------|-----|-------|------|------|-----|--------|-------------|
| 1 Cont Soil Sp. W.-T 100 |     | 26.96 | Tons |      |     |        | WA-BELLEVUE |
| 2 EVF-P6-Environment 100 |     |       |      |      |     |        | WA-BELLEVUE |
| 3 RAIL T SPW-RAIL BY 100 |     | 26.96 | Tons |      |     |        | WA-BELLEVUE |
| 4 RENT PER TON-RENT 100  |     | 26.96 | Tons |      |     |        | WA-BELLEVUE |
| 5 LINER T SPW-LINER 100  |     | 26.96 | Tons |      |     |        | WA-BELLEVUE |

Driver's Signature



Columbia Ridge  
18177 Cedar Springs Lane  
Arlington, OR, 97812  
Ph: (541) 454-2030

Reprint  
Ticket# 727315

Customer Name SCHNITZER WEST SCHNITZER WEST Carrier 483  
Ticket Date 11/01/2021 Vehicle# 483224 Volume  
Payment Type Credit Account Container 483224  
Manual Ticket# 1032137 Billing # 0002843  
Hauling Ticket# Manifest  
Destination UP/CUST PO  
Profile 116109WA (LF01 - Contained-In Designated Solvent Contaminated Soil)  
Generator 168-SWB BELLEVUE LL LLC SWB BELLEVUE LL, LLC 10605 NE 8TH STREET BELLEVUE WA

| Time                    | Scale     | Operator        | Inbound | Gross | 108860 lb* |
|-------------------------|-----------|-----------------|---------|-------|------------|
| In 10/16/2021 13:08:48  | MANUAL WT | jaday           |         | Tare  | 56760 lb*  |
| Out 11/01/2021 13:08:48 |           | jaday           |         | Net   | 52100 lb   |
|                         |           | * Manual Weight |         | Tons  | 26.05      |

Comments REPLACEMENT TICKET FOR TICKET # 725584

| Product                  | LD% | Qty   | UOM  | Rate | Tax | Amount | Origin      |
|--------------------------|-----|-------|------|------|-----|--------|-------------|
| 1 Cont Soil Sp. W.-T 100 |     | 26.05 | Tons |      |     |        | WA-BELLEVUE |
| 2 EVF-P6-Environment 100 |     |       |      |      |     |        | WA-BELLEVUE |
| 3 RAIL T SPW-RAIL BY 100 |     | 26.05 | Tons |      |     |        | WA-BELLEVUE |
| 4 RENT PER TON-RENT 100  |     | 26.05 | Tons |      |     |        | WA-BELLEVUE |
| 5 LINER T SPW-LINER 100  |     | 26.05 | Tons |      |     |        | WA-BELLEVUE |

Driver's Signature



Columbia Ridge  
18177 Cedar Springs Lane  
Arlington, OR, 97812  
Ph: (541) 454-2030

Reprint  
Ticket# 727316

Customer Name SCHNITZER WEST SCHNITZER WEST Carrier 200  
Ticket Date 11/01/2021 Vehicle# 200020 Volume  
Payment Type Credit Account Container 200020  
Manual Ticket# 1032520 Billing # 0002843  
Hauling Ticket# Manifest  
Destination UP/CUST PO  
Profile 116109WA (LF01 - Contained-In Designated Solvent Contaminated Soil)  
Generator 168-SWB BELLEVUE LL LLC SWB BELLEVUE LL, LLC 10605 NE 8TH STREET BELLEVUE WA

| Time                    | Scale     | Operator        | Inbound | Gross | 89740 lb* |
|-------------------------|-----------|-----------------|---------|-------|-----------|
| In 10/20/2021 13:51:08  | MANUAL WT | cwalsh3         |         | Tare  | 47060 lb* |
| Out 11/01/2021 13:51:08 |           | cwalsh3         |         | Net   | 42680 lb  |
|                         |           | * Manual Weight |         | Tons  | 21.34     |

Comments REPLACEMENT TICKET FOR TICKET # 725630

| Product                  | LD% | Qty   | UOM  | Rate | Tax | Amount | Origin      |
|--------------------------|-----|-------|------|------|-----|--------|-------------|
| 1 Cont Soil Sp. W.-T 100 |     | 21.34 | Tons |      |     |        | WA-BELLEVUE |
| 2 EVF-P6-Environment 100 |     |       |      |      |     |        | WA-BELLEVUE |
| 3 RAIL T SPW-RAIL BY 100 |     | 21.34 | Tons |      |     |        | WA-BELLEVUE |
| 4 RENT PER TON-RENT 100  |     | 21.34 | Tons |      |     |        | WA-BELLEVUE |
| 5 LINER T SPW-LINER 100  |     | 21.34 | Tons |      |     |        | WA-BELLEVUE |

Driver's Signature



Columbia Ridge  
18177 Cedar Springs Lane  
Arlington, OR, 97812  
Ph: (541) 454-2030

Reprint  
Ticket# 727317

Customer Name SCHNITZER WEST SCHNITZER WEST Carrier 483  
Ticket Date 11/01/2021 Vehicle# 483688 Volume  
Payment Type Credit Account Container 483688  
Manual Ticket# 1032142 Billing # 0002843  
Hauling Ticket# Manifest  
Destination UP/CUST PO  
Profile 116109WA (LF01 - Contained-In Designated Solvent Contaminated Soil)  
Generator 168-SWB BELLEVUE LL LLC SWB BELLEVUE LL, LLC 10605 NE 8TH STREET BELLEVUE WA

| Time                    | Scale     | Operator        | Inbound | Gross | 110240 lb* |
|-------------------------|-----------|-----------------|---------|-------|------------|
| In 10/16/2021 13:09:59  | MANUAL WT | jaday           |         | Tare  | 56240 lb*  |
| Out 11/01/2021 13:09:59 |           | jaday           |         | Net   | 54000 lb   |
|                         |           | * Manual Weight |         | Tons  | 27.00      |

Comments REPLACEMENT TICKET FOR TICKET # 725586

| Product                  | LD% | Qty   | UOM  | Rate | Tax | Amount | Origin      |
|--------------------------|-----|-------|------|------|-----|--------|-------------|
| 1 Cont Soil Sp. W.-T 100 |     | 27.00 | Tons |      |     |        | WA-BELLEVUE |
| 2 EVF-P6-Environment 100 |     |       |      |      |     |        | WA-BELLEVUE |
| 3 RAIL T SPW-RAIL BY 100 |     | 27.00 | Tons |      |     |        | WA-BELLEVUE |
| 4 RENT PER TON-RENT 100  |     | 27.00 | Tons |      |     |        | WA-BELLEVUE |
| 5 LINER T SPW-LINER 100  |     | 27.00 | Tons |      |     |        | WA-BELLEVUE |

Driver's Signature



Columbia Ridge  
18177 Cedar Springs Lane  
Arlington, OR, 97812  
Ph: (541) 454-2030

Reprint  
Ticket# 727318

Customer Name SCHNITZER WEST SCHNITZER WEST Carrier 200  
Ticket Date 11/01/2021 Vehicle# 200008 Volume  
Payment Type Credit Account Container 200008  
Manual Ticket# 1032519 Billing # 0002843  
Hauling Ticket# Manifest  
Destination UP/CUST PO  
Profile 116109WA (LF01 - Contained-In Designated Solvent Contaminated Soil)  
Generator 168-SWB BELLEVUE LL LLC SWB BELLEVUE LL, LLC 10605 NE 8TH STREET BELLEVUE WA

| Time                    | Scale     | Operator        | Inbound | Gross | 90900 lb* |
|-------------------------|-----------|-----------------|---------|-------|-----------|
| In 10/20/2021 13:53:02  | MANUAL WT | cwalsh3         |         | Tare  | 48780 lb* |
| Out 11/01/2021 13:53:02 |           | cwalsh3         |         | Net   | 42120 lb  |
|                         |           | * Manual Weight |         | Tons  | 21.06     |

Comments REPLACEMENT TICKET FOR TICKET # 725636

| Product                  | LD% | Qty   | UOM  | Rate | Tax | Amount | Origin      |
|--------------------------|-----|-------|------|------|-----|--------|-------------|
| 1 Cont Soil Sp. W.-T 100 |     | 21.06 | Tons |      |     |        | WA-BELLEVUE |
| 2 EVF-P6-Environment 100 |     |       |      |      |     |        | WA-BELLEVUE |
| 3 RAIL T SPW-RAIL BY 100 |     | 21.06 | Tons |      |     |        | WA-BELLEVUE |
| 4 RENT PER TON-RENT 100  |     | 21.06 | Tons |      |     |        | WA-BELLEVUE |
| 5 LINER T SPW-LINER 100  |     | 21.06 | Tons |      |     |        | WA-BELLEVUE |

Driver's Signature



Columbia Ridge  
18177 Cedar Springs Lane  
Arlington, OR, 97812  
Ph: (541) 454-2030

Reprint  
Ticket# 727319

Customer Name SCHNITZER WEST SCHNITZER WEST Carrier 483  
Ticket Date 11/01/2021 Vehicle# 483974 Volume  
Payment Type Credit Account Container 483974  
Manual Ticket# 1032507 Billing # 0002843  
Hauling Ticket# Manifest  
Destination UP/CUST PO  
Profile 116109WA (LF01 - Contained-In Designated Solvent Contaminated Soil)  
Generator 168-SWB BELLEVUE LL LLC SWB BELLEVUE LL, LLC 10605 NE 8TH STREET BELLEVUE WA

| Time                    | Scale     | Operator        | Inbound | Gross | 107140 lb* |
|-------------------------|-----------|-----------------|---------|-------|------------|
| In 10/16/2021 13:11:07  | MANUAL WT | jaday           |         | Tare  | 54640 lb*  |
| Out 11/01/2021 13:11:07 |           | jaday           |         | Net   | 52500 lb   |
|                         |           | * Manual Weight |         | Tons  | 26.25      |

Comments REPLACEMENT TICKET FOR TICKET # 725587

| Product                  | LD% | Qty   | UOM  | Rate | Tax | Amount | Origin      |
|--------------------------|-----|-------|------|------|-----|--------|-------------|
| 1 Cont Soil Sp. W.-T 100 |     | 26.25 | Tons |      |     |        | WA-BELLEVUE |
| 2 EVF-P6-Environment 100 |     |       |      |      |     |        | WA-BELLEVUE |
| 3 RAIL T SPW-RAIL BY 100 |     | 26.25 | Tons |      |     |        | WA-BELLEVUE |
| 4 RENT PER TON-RENT 100  |     | 26.25 | Tons |      |     |        | WA-BELLEVUE |
| 5 LINER T SPW-LINER 100  |     | 26.25 | Tons |      |     |        | WA-BELLEVUE |

Driver's Signature



Columbia Ridge  
18177 Cedar Springs Lane  
Arlington, OR, 97812  
Ph: (541) 454-2030

Reprint  
Ticket# 727320

Customer Name SCHNITZER WEST SCHNITZER WEST Carrier 483  
Ticket Date 11/01/2021 Vehicle# 483296 Volume  
Payment Type Credit Account Container 483296  
Manual Ticket# 1032135 Billing # 0002843  
Hauling Ticket# Manifest  
Destination UP/CUST PO  
Profile 116109WA (LF01 - Contained-In Designated Solvent Contaminated Soil)  
Generator 168-SWB BELLEVUE LL LLC SWB BELLEVUE LL, LLC 10605 NE 8TH STREET BELLEVUE WA

| Time                    | Scale     | Operator        | Inbound | Gross | 114460 lb* |
|-------------------------|-----------|-----------------|---------|-------|------------|
| In 10/16/2021 13:12:32  | MANUAL WT | jaday           |         | Tare  | 56680 lb*  |
| Out 11/01/2021 13:12:32 |           | jaday           |         | Net   | 57780 lb   |
|                         |           | * Manual Weight |         | Tons  | 28.89      |

Comments REPLACEMENT TICKET FOR TICKET # 725588

| Product                  | LD% | Qty   | UOM  | Rate | Tax | Amount | Origin      |
|--------------------------|-----|-------|------|------|-----|--------|-------------|
| 1 Cont Soil Sp. W.-T 100 |     | 28.89 | Tons |      |     |        | WA-BELLEVUE |
| 2 EVF-P6-Environment 100 |     |       |      |      |     |        | WA-BELLEVUE |
| 3 RAIL T SPW-RAIL BY 100 |     | 28.89 | Tons |      |     |        | WA-BELLEVUE |
| 4 RENT PER TON-RENT 100  |     | 28.89 | Tons |      |     |        | WA-BELLEVUE |
| 5 LINER T SPW-LINER 100  |     | 28.89 | Tons |      |     |        | WA-BELLEVUE |

Driver's Signature



Columbia Ridge  
18177 Cedar Springs Lane  
Arlington, OR, 97812  
Ph: (541) 454-2030

Reprint  
Ticket# 727321

Customer Name SCHNITZER WEST SCHNITZER WEST Carrier 483  
Ticket Date 11/01/2021 Vehicle# 483984 Volume  
Payment Type Credit Account Container 483984  
Manual Ticket# 1032508 Billing # 0002843  
Hauling Ticket# Manifest  
Destination UP/CUST PO  
Profile 116109WA (LF01 - Contained-In Designated Solvent Contaminated Soil)  
Generator 168-SWB BELLEVUE LL LLC SWB BELLEVUE LL, LLC 10605 NE 8TH STREET BELLEVUE WA

| Time                    | Scale     | Operator        | Inbound | Gross | 110740 lb* |
|-------------------------|-----------|-----------------|---------|-------|------------|
| In 10/16/2021 13:14:10  | MANUAL WT | jaday           |         | Tare  | 57740 lb*  |
| Out 11/01/2021 13:14:10 |           | jaday           |         | Net   | 53000 lb   |
|                         |           | * Manual Weight |         | Tons  | 26.50      |

Comments REPLACEMENT TICKET FOR TICKET # 725589

| Product                  | LD% | Qty   | UOM  | Rate | Tax | Amount | Origin      |
|--------------------------|-----|-------|------|------|-----|--------|-------------|
| 1 Cont Soil Sp. W.-T 100 |     | 26.50 | Tons |      |     |        | WA-BELLEVUE |
| 2 EVF-P6-Environment 100 |     |       |      |      |     |        | WA-BELLEVUE |
| 3 RAIL T SPW-RAIL BY 100 |     | 26.50 | Tons |      |     |        | WA-BELLEVUE |
| 4 RENT PER TON-RENT 100  |     | 26.50 | Tons |      |     |        | WA-BELLEVUE |
| 5 LINER T SPW-LINER 100  |     | 26.50 | Tons |      |     |        | WA-BELLEVUE |

Driver's Signature



Columbia Ridge  
18177 Cedar Springs Lane  
Arlington, OR, 97812  
Ph: (541) 454-2030

Reprint  
Ticket# 727322

Customer Name SCHNITZER WEST SCHNITZER WEST Carrier 483  
Ticket Date 11/01/2021 Vehicle# 483058 Volume  
Payment Type Credit Account Container 483058  
Manual Ticket# 1032135 Billing # 0002843  
Hauling Ticket# Manifest  
Destination UP/CUST PO  
Profile 116109WA (LF01 - Contained-In Designated Solvent Contaminated Soil)  
Generator 168-SWB BELLEVUE LL LLC SWB BELLEVUE LL, LLC 10605 NE 8TH STREET BELLEVUE WA

| Time                    | Scale     | Operator        | Inbound | Gross | 111780 lb* |
|-------------------------|-----------|-----------------|---------|-------|------------|
| In 10/16/2021 13:15:40  | MANUAL WT | jaday           |         | Tare  | 57960 lb*  |
| Out 11/01/2021 13:15:40 |           | jaday           |         | Net   | 53820 lb   |
|                         |           | * Manual Weight |         | Tons  | 26.91      |

Comments REPLACEMENT TICKET FOR TICKET # 725591

| Product                  | LD% | Qty   | UOM  | Rate | Tax | Amount | Origin      |
|--------------------------|-----|-------|------|------|-----|--------|-------------|
| 1 Cont Soil Sp. W.-T 100 |     | 26.91 | Tons |      |     |        | WA-BELLEVUE |
| 2 EVF-P6-Environment 100 |     |       |      |      |     |        | WA-BELLEVUE |
| 3 RAIL T SPW-RAIL BY 100 |     | 26.91 | Tons |      |     |        | WA-BELLEVUE |
| 4 RENT PER TON-RENT 100  |     | 26.91 | Tons |      |     |        | WA-BELLEVUE |
| 5 LINER T SPW-LINER 100  |     | 26.91 | Tons |      |     |        | WA-BELLEVUE |

Driver's Signature





Columbia Ridge  
18177 Cedar Springs Lane  
Arlington, OR, 97812  
Ph: (541) 454-2030

Reprint  
Ticket# 727323

Customer Name SCHNITZER WEST SCHNITZER WEST Carrier 483  
Ticket Date 11/01/2021 Vehicle# 483218 Volume  
Payment Type Credit Account Container 483218  
Manual Ticket# 1031377 Billing # 0002843  
Hauling Ticket# Manifest  
Destination UP/CUST PO  
Profile 116109WA (LF01 - Contained-In Designated Solvent Contaminated Soil)  
Generator 168-SWB BELLEVUE LL LLC SWB BELLEVUE LL, LLC 10605 NE 8TH STREET BELLEVUE WA

| Time                    | Scale     | Operator        | Inbound | Gross | 103640 lb* |
|-------------------------|-----------|-----------------|---------|-------|------------|
| In 10/08/2021 13:55:43  | MANUAL WT | cwalsh3         |         | Tare  | 57840 lb*  |
| Out 11/01/2021 13:55:43 |           | cwalsh3         |         | Net   | 45800 lb   |
|                         |           | * Manual Weight |         | Tons  | 22.90      |

Comments REPLACEMENT TICKET FOR TICKET # 725642

| Product                  | LD% | Qty   | UOM  | Rate | Tax | Amount | Origin      |
|--------------------------|-----|-------|------|------|-----|--------|-------------|
| 1 Cont Soil Sp. W.-T 100 |     | 22.90 | Tons |      |     |        | WA-BELLEVUE |
| 2 EVF-P6-Environment 100 |     |       |      |      |     |        | WA-BELLEVUE |
| 3 RAIL T SPW-RAIL BY 100 |     |       | Tons |      |     |        | WA-BELLEVUE |
| 4 RENT PER TON-RENT 100  |     |       | Tons |      |     |        | WA-BELLEVUE |
| 5 LINER T SPW-LINER 100  |     |       | Tons |      |     |        | WA-BELLEVUE |

Driver's Signature



Columbia Ridge  
18177 Cedar Springs Lane  
Arlington, OR, 97812  
Ph: (541) 454-2030

Reprint  
Ticket# 727324

Customer Name SCHNITZER WEST SCHNITZER WEST Carrier 483  
Ticket Date 11/01/2021 Vehicle# 483394 Volume  
Payment Type Credit Account Container 483394  
Manual Ticket# 1031885 Billing # 0002843  
Hauling Ticket# Manifest  
Destination UP/CUST PO  
Profile 116109WA (LF01 - Contained-In Designated Solvent Contaminated Soil)  
Generator 168-SWB BELLEVUE LL LLC SWB BELLEVUE LL, LLC 10605 NE 8TH STREET BELLEVUE WA

| Time                    | Scale     | Operator        | Inbound | Gross | 104820 lb* |
|-------------------------|-----------|-----------------|---------|-------|------------|
| In 10/14/2021 13:57:23  | MANUAL WT | cwalsh3         |         | Tare  | 56640 lb*  |
| Out 11/01/2021 13:57:23 |           | cwalsh3         |         | Net   | 48180 lb   |
|                         |           | * Manual Weight |         | Tons  | 24.09      |

Comments REPLACEMENT TICKET FOR TICKET # 725646

| Product                  | LD% | Qty   | UOM  | Rate | Tax | Amount | Origin      |
|--------------------------|-----|-------|------|------|-----|--------|-------------|
| 1 Cont Soil Sp. W.-T 100 |     | 24.09 | Tons |      |     |        | WA-BELLEVUE |
| 2 EVF-P6-Environment 100 |     |       |      |      |     |        | WA-BELLEVUE |
| 3 RAIL T SPW-RAIL BY 100 |     |       | Tons |      |     |        | WA-BELLEVUE |
| 4 RENT PER TON-RENT 100  |     |       | Tons |      |     |        | WA-BELLEVUE |
| 5 LINER T SPW-LINER 100  |     |       | Tons |      |     |        | WA-BELLEVUE |

Driver's Signature



Columbia Ridge  
18177 Cedar Springs Lane  
Arlington, OR, 97812  
Ph: (541) 454-2030

Reprint  
Ticket# 727325

Customer Name SCHNITZER WEST SCHNITZER WEST Carrier 483  
Ticket Date 11/01/2021 Vehicle# 483804 Volume  
Payment Type Credit Account Container 483804  
Manual Ticket# 1031899 Billing # 0002843  
Hauling Ticket# Manifest  
Destination UP/CUST PO  
Profile 116109WA (LF01 - Contained-In Designated Solvent Contaminated Soil)  
Generator 168-SWB BELLEVUE LL LLC SWB BELLEVUE LL, LLC 10605 NE 8TH STREET BELLEVUE WA

| Time                    | Scale     | Operator        | Inbound | Gross | 101080 lb* |
|-------------------------|-----------|-----------------|---------|-------|------------|
| In 10/14/2021 13:58:42  | MANUAL WT | cwalsh3         |         | Tare  | 57360 lb*  |
| Out 11/01/2021 13:58:42 |           | cwalsh3         |         | Net   | 43720 lb   |
|                         |           | * Manual Weight |         | Tons  | 21.86      |

Comments REPLACEMENT TICKET FOR TICKET # 725648

| Product                  | LD% | Qty   | UOM  | Rate | Tax | Amount | Origin      |
|--------------------------|-----|-------|------|------|-----|--------|-------------|
| 1 Cont Soil Sp. W.-T 100 |     | 21.86 | Tons |      |     |        | WA-BELLEVUE |
| 2 EVF-P6-Environment 100 |     |       |      |      |     |        | WA-BELLEVUE |
| 3 RAIL T SPW-RAIL BY 100 |     |       | Tons |      |     |        | WA-BELLEVUE |
| 4 RENT PER TON-RENT 100  |     |       | Tons |      |     |        | WA-BELLEVUE |
| 5 LINER T SPW-LINER 100  |     |       | Tons |      |     |        | WA-BELLEVUE |

Driver's Signature



Columbia Ridge  
18177 Cedar Springs Lane  
Arlington, OR, 97812  
Ph: (541) 454-2030

Reprint  
Ticket# 727326

Customer Name SCHNITZER WEST SCHNITZER WEST Carrier 480  
Ticket Date 11/04/2021 Vehicle# 480407 Volume  
Payment Type Credit Account Container 480407  
Manual Ticket# 1033547 Billing # 0002843  
Hauling Ticket# Manifest  
Destination UP/CUST PO  
Profile 116109WA (LF01 - Contained-In Designated Solvent Contaminated Soil)  
Generator 168-SWB BELLEVUE LL LLC SWB BELLEVUE LL, LLC 10605 NE 8TH STREET BELLEVUE WA

| Time                    | Scale     | Operator        | Inbound | Gross | 107840 lb* |
|-------------------------|-----------|-----------------|---------|-------|------------|
| In 11/01/2021 07:06:45  | MANUAL WT | jaday           |         | Tare  | 60740 lb*  |
| Out 11/04/2021 07:06:45 |           | jaday           |         | Net   | 47100 lb   |
|                         |           | * Manual Weight |         | Tons  | 23.55      |

Comments REPLACEMENT TICKET FOR TICKET # 725883

| Product                  | LD% | Qty   | UOM  | Rate | Tax | Amount | Origin      |
|--------------------------|-----|-------|------|------|-----|--------|-------------|
| 1 Cont Soil Sp. W.-T 100 |     | 23.55 | Tons |      |     |        | WA-BELLEVUE |
| 2 EVF-P6-Environment 100 |     |       |      |      |     |        | WA-BELLEVUE |
| 3 RAIL T SPW-RAIL BY 100 |     |       | Tons |      |     |        | WA-BELLEVUE |
| 4 RENT PER TON-RENT 100  |     |       | Tons |      |     |        | WA-BELLEVUE |
| 5 LINER T SPW-LINER 100  |     |       | Tons |      |     |        | WA-BELLEVUE |

Driver's Signature



Columbia Ridge  
18177 Cedar Springs Lane  
Arlington, OR, 97812  
Ph: (541) 454-2030

Reprint  
Ticket# 727327

Customer Name SCHNITZER WEST SCHNITZER WEST Carrier 480  
Ticket Date 11/04/2021 Vehicle# 480419 Volume  
Payment Type Credit Account Container 480419  
Manual Ticket# 1033667 Billing # 0002843  
Hauling Ticket# Manifest  
Destination UP/CUST PO  
Profile 116109WA (LF01 - Contained-In Designated Solvent Contaminated Soil)  
Generator 168-SWB BELLEVUE LL LLC SWB BELLEVUE LL, LLC 10605 NE 8TH STREET BELLEVUE WA

| Time                    | Scale     | Operator        | Inbound | Gross | 107880 lb* |
|-------------------------|-----------|-----------------|---------|-------|------------|
| In 11/03/2021 07:08:35  | MANUAL WT | jaday           |         | Tare  | 59740 lb*  |
| Out 11/04/2021 07:08:35 |           | jaday           |         | Net   | 48140 lb   |
|                         |           | * Manual Weight |         | Tons  | 24.07      |

Comments REPLACEMENT TICKET FOR TICKET # 725888

| Product                  | LD% | Qty   | UOM  | Rate | Tax | Amount | Origin      |
|--------------------------|-----|-------|------|------|-----|--------|-------------|
| 1 Cont Soil Sp. W.-T 100 |     | 24.07 | Tons |      |     |        | WA-BELLEVUE |
| 2 EVF-P6-Environment 100 |     |       |      |      |     |        | WA-BELLEVUE |
| 3 RAIL T SPW-RAIL BY 100 |     | 24.07 | Tons |      |     |        | WA-BELLEVUE |
| 4 RENT PER TON-RENT 100  |     | 24.07 | Tons |      |     |        | WA-BELLEVUE |
| 5 LINER T SPW-LINER 100  |     | 24.07 | Tons |      |     |        | WA-BELLEVUE |

Driver's Signature



Columbia Ridge  
18177 Cedar Springs Lane  
Arlington, OR, 97812  
Ph: (541) 454-2030

Reprint  
Ticket# 727328

Customer Name SCHNITZER WEST SCHNITZER WEST Carrier 480  
Ticket Date 11/04/2021 Vehicle# 480635 Volume  
Payment Type Credit Account Container 480635  
Manual Ticket# 1033671 Billing # 0002843  
Hauling Ticket# Manifest  
Destination UP/CUST PO  
Profile 116109WA (LF01 - Contained-In Designated Solvent Contaminated Soil)  
Generator 168-SWB BELLEVUE LL LLC SWB BELLEVUE LL, LLC 10605 NE 8TH STREET BELLEVUE WA

| Time                    | Scale     | Operator        | Inbound | Gross | 108640 lb* |
|-------------------------|-----------|-----------------|---------|-------|------------|
| In 11/03/2021 07:11:02  | MANUAL WT | jaday           |         | Tare  | 55320 lb*  |
| Out 11/04/2021 07:11:02 |           | jaday           |         | Net   | 53320 lb   |
|                         |           | * Manual Weight |         | Tons  | 26.66      |

Comments REPLACEMENT TICKET FOR TICKET # 725894

| Product                  | LD% | Qty   | UOM  | Rate | Tax | Amount | Origin      |
|--------------------------|-----|-------|------|------|-----|--------|-------------|
| 1 Cont Soil Sp. W.-T 100 |     | 26.66 | Tons |      |     |        | WA-BELLEVUE |
| 2 EVF-P6-Environment 100 |     |       |      |      |     |        | WA-BELLEVUE |
| 3 RAIL T SPW-RAIL BY 100 |     | 26.66 | Tons |      |     |        | WA-BELLEVUE |
| 4 RENT PER TON-RENT 100  |     | 26.66 | Tons |      |     |        | WA-BELLEVUE |
| 5 LINER T SPW-LINER 100  |     | 26.66 | Tons |      |     |        | WA-BELLEVUE |

Driver's Signature



Columbia Ridge  
18177 Cedar Springs Lane  
Arlington, OR, 97812  
Ph: (541) 454-2030

Reprint  
Ticket# 727329

Customer Name SCHNITZER WEST SCHNITZER WEST Carrier 483  
Ticket Date 11/04/2021 Vehicle# 483035 Volume  
Payment Type Credit Account Container 483035  
Manual Ticket# 1033673 Billing # 0002843  
Hauling Ticket# Manifest  
Destination UP/CUST PO  
Profile 116109WA (LF01 - Contained-In Designated Solvent Contaminated Soil)  
Generator 168-SWB BELLEVUE LL LLC SWB BELLEVUE LL, LLC 10605 NE 8TH STREET BELLEVUE WA

| Time                    | Scale     | Operator        | Inbound | Gross | 111960 lb* |
|-------------------------|-----------|-----------------|---------|-------|------------|
| In 11/03/2021 07:12:52  | MANUAL WT | jaday           |         | Tare  | 56460 lb*  |
| Out 11/04/2021 07:12:52 |           | jaday           |         | Net   | 55500 lb   |
|                         |           | * Manual Weight |         | Tons  | 27.75      |

Comments REPLACEMENT TICKET FOR TICKET # 725899

| Product                  | LD% | Qty   | UOM  | Rate | Tax | Amount | Origin      |
|--------------------------|-----|-------|------|------|-----|--------|-------------|
| 1 Cont Soil Sp. W.-T 100 |     | 27.75 | Tons |      |     |        | WA-BELLEVUE |
| 2 EVF-P6-Environment 100 |     |       |      |      |     |        | WA-BELLEVUE |
| 3 RAIL T SPW-RAIL BY 100 |     | 27.75 | Tons |      |     |        | WA-BELLEVUE |
| 4 RENT PER TON-RENT 100  |     | 27.75 | Tons |      |     |        | WA-BELLEVUE |
| 5 LINER T SPW-LINER 100  |     | 27.75 | Tons |      |     |        | WA-BELLEVUE |

Driver's Signature



Columbia Ridge  
18177 Cedar Springs Lane  
Arlington, OR, 97812  
Ph: (541) 454-2030

Reprint  
Ticket# 727330

Customer Name SCHNITZER WEST SCHNITZER WEST Carrier 483  
Ticket Date 11/04/2021 Vehicle# 483156 Volume  
Payment Type Credit Account Container 483156  
Manual Ticket# 1033675 Billing # 0002843  
Hauling Ticket# Manifest  
Destination UP/CUST PO  
Profile 116109WA (LF01 - Contained-In Designated Solvent Contaminated Soil)  
Generator 168-SWB BELLEVUE LL LLC SWB BELLEVUE LL, LLC 10605 NE 8TH STREET BELLEVUE WA

| Time                    | Scale     | Operator        | Inbound | Gross | 107420 lb* |
|-------------------------|-----------|-----------------|---------|-------|------------|
| In 11/03/2021 07:14:05  | MANUAL WT | jaday           |         | Tare  | 54980 lb*  |
| Out 11/04/2021 07:14:05 |           | jaday           |         | Net   | 52440 lb   |
|                         |           | * Manual Weight |         | Tons  | 26.22      |

Comments REPLACEMENT TICKET FOR TICKET # 725901

| Product                  | LD% | Qty   | UOM  | Rate | Tax | Amount | Origin      |
|--------------------------|-----|-------|------|------|-----|--------|-------------|
| 1 Cont Soil Sp. W.-T 100 |     | 26.22 | Tons |      |     |        | WA-BELLEVUE |
| 2 EVF-P6-Environment 100 |     |       |      |      |     |        | WA-BELLEVUE |
| 3 RAIL T SPW-RAIL BY 100 |     | 26.22 | Tons |      |     |        | WA-BELLEVUE |
| 4 RENT PER TON-RENT 100  |     | 26.22 | Tons |      |     |        | WA-BELLEVUE |
| 5 LINER T SPW-LINER 100  |     | 26.22 | Tons |      |     |        | WA-BELLEVUE |

Driver's Signature



Columbia Ridge  
18177 Cedar Springs Lane  
Arlington, OR, 97812  
Ph: (541) 454-2030

Reprint  
Ticket# 727331

Customer Name SCHNITZER WEST SCHNITZER WEST Carrier 483  
Ticket Date 11/04/2021 Vehicle# 483235 Volume  
Payment Type Credit Account Container 483235  
Manual Ticket# 1033676 Billing # 0002843  
Hauling Ticket# Manifest  
Destination UP/CUST PO  
Profile 116109WA (LF01 - Contained-In Designated Solvent Contaminated Soil)  
Generator 168-SWB BELLEVUE LL LLC SWB BELLEVUE LL, LLC 10605 NE 8TH STREET BELLEVUE WA

| Time                    | Scale     | Operator        | Inbound | Gross | 108140 lb* |
|-------------------------|-----------|-----------------|---------|-------|------------|
| In 11/03/2021 07:15:31  | MANUAL WT | jaday           |         | Tare  | 55140 lb*  |
| Out 11/04/2021 07:15:31 |           | jaday           |         | Net   | 53000 lb   |
|                         |           | * Manual Weight |         | Tons  | 26.50      |

Comments REPLACEMENT TICKET FOR TICKET # 725904

| Product                  | LD% | Qty   | UOM  | Rate | Tax | Amount | Origin      |
|--------------------------|-----|-------|------|------|-----|--------|-------------|
| 1 Cont Soil Sp. W.-T 100 |     | 26.50 | Tons |      |     |        | WA-BELLEVUE |
| 2 EVF-P6-Environment 100 |     |       |      |      |     |        | WA-BELLEVUE |
| 3 RAIL T SPW-RAIL BY 100 |     | 26.50 | Tons |      |     |        | WA-BELLEVUE |
| 4 RENT PER TON-RENT 100  |     | 26.50 | Tons |      |     |        | WA-BELLEVUE |
| 5 LINER T SPW-LINER 100  |     | 26.50 | Tons |      |     |        | WA-BELLEVUE |

Driver's Signature



Columbia Ridge  
18177 Cedar Springs Lane  
Arlington, OR, 97812  
Ph: (541) 454-2030

Reprint  
Ticket# 727332

Customer Name SCHNITZER WEST SCHNITZER WEST Carrier 483  
Ticket Date 11/04/2021 Vehicle# 483287 Volume  
Payment Type Credit Account Container 483287  
Manual Ticket# 1033677 Billing # 0002843  
Hauling Ticket# Manifest  
Destination UP/CUST PO  
Profile 116109WA (LF01 - Contained-In Designated Solvent Contaminated Soil)  
Generator 168-SWB BELLEVUE LL LLC SWB BELLEVUE LL, LLC 10605 NE 8TH STREET BELLEVUE WA

| Time                    | Scale     | Operator        | Inbound | Gross | 109320 lb* |
|-------------------------|-----------|-----------------|---------|-------|------------|
| In 11/03/2021 07:16:48  | MANUAL WT | jaday           |         | Tare  | 56100 lb*  |
| Out 11/04/2021 07:16:48 |           | jaday           |         | Net   | 53220 lb   |
|                         |           | * Manual Weight |         | Tons  | 26.61      |

Comments REPLACEMENT TICKET FOR TICKET # 725908

| Product                  | LD% | Qty   | UOM  | Rate | Tax | Amount | Origin      |
|--------------------------|-----|-------|------|------|-----|--------|-------------|
| 1 Cont Soil Sp. W.-T 100 |     | 26.61 | Tons |      |     |        | WA-BELLEVUE |
| 2 EVF-P6-Environment 100 |     |       |      |      |     |        | WA-BELLEVUE |
| 3 RAIL T SPW-RAIL BY 100 |     | 26.61 | Tons |      |     |        | WA-BELLEVUE |
| 4 RENT PER TON-RENT 100  |     | 26.61 | Tons |      |     |        | WA-BELLEVUE |
| 5 LINER T SPW-LINER 100  |     | 26.61 | Tons |      |     |        | WA-BELLEVUE |

Driver's Signature



Columbia Ridge  
18177 Cedar Springs Lane  
Arlington, OR, 97812  
Ph: (541) 454-2030

Reprint  
Ticket# 727333

Customer Name SCHNITZER WEST SCHNITZER WEST Carrier 483  
Ticket Date 11/04/2021 Vehicle# 483615 Volume  
Payment Type Credit Account Container 483615  
Manual Ticket# 1033680 Billing # 0002843  
Hauling Ticket# Manifest  
Destination UP/CUST PO  
Profile 116109WA (LF01 - Contained-In Designated Solvent Contaminated Soil)  
Generator 168-SWB BELLEVUE LL LLC SWB BELLEVUE LL, LLC 10605 NE 8TH STREET BELLEVUE WA

| Time                    | Scale     | Operator        | Inbound | Gross | 110860 lb* |
|-------------------------|-----------|-----------------|---------|-------|------------|
| In 11/03/2021 07:18:08  | MANUAL WT | jaday           |         | Tare  | 58680 lb*  |
| Out 11/04/2021 07:18:08 |           | jaday           |         | Net   | 52180 lb   |
|                         |           | * Manual Weight |         | Tons  | 26.09      |

Comments REPLACEMENT TICKET FOR TICKET # 725912

| Product                  | LD% | Qty   | UOM  | Rate | Tax | Amount | Origin      |
|--------------------------|-----|-------|------|------|-----|--------|-------------|
| 1 Cont Soil Sp. W.-T 100 |     | 26.09 | Tons |      |     |        | WA-BELLEVUE |
| 2 EVF-P6-Environment 100 |     |       |      |      |     |        | WA-BELLEVUE |
| 3 RAIL T SPW-RAIL BY 100 |     | 26.09 | Tons |      |     |        | WA-BELLEVUE |
| 4 RENT PER TON-RENT 100  |     | 26.09 | Tons |      |     |        | WA-BELLEVUE |
| 5 LINER T SPW-LINER 100  |     | 26.09 | Tons |      |     |        | WA-BELLEVUE |

Driver's Signature



Columbia Ridge  
18177 Cedar Springs Lane  
Arlington, OR, 97812  
Ph: (541) 454-2030

Reprint  
Ticket# 727334

Customer Name SCHNITZER WEST SCHNITZER WEST Carrier 483  
Ticket Date 11/01/2021 Vehicle# 483406 Volume  
Payment Type Credit Account Container 483406  
Manual Ticket# 1031379 Billing # 0002843  
Hauling Ticket# Manifest  
Destination UP/CUST PO  
Profile 116109WA (LF01 - Contained-In Designated Solvent Contaminated Soil)  
Generator 168-SWB BELLEVUE LL LLC SWB BELLEVUE LL, LLC 10605 NE 8TH STREET BELLEVUE WA

| Time                    | Scale     | Operator        | Inbound | Gross | 101460 lb* |
|-------------------------|-----------|-----------------|---------|-------|------------|
| In 10/08/2021 14:00:01  | MANUAL WT | cwalsh3         |         | Tare  | 58060 lb*  |
| Out 11/01/2021 14:00:01 |           | cwalsh3         |         | Net   | 43400 lb   |
|                         |           | * Manual Weight |         | Tons  | 21.70      |

Comments REPLACEMENT TICKET FOR TICKET # 725649

| Product                  | LD% | Qty   | UOM  | Rate | Tax | Amount | Origin      |
|--------------------------|-----|-------|------|------|-----|--------|-------------|
| 1 Cont Soil Sp. W.-T 100 |     | 21.70 | Tons |      |     |        | WA-BELLEVUE |
| 2 EVF-P6-Environment 100 |     |       |      |      |     |        | WA-BELLEVUE |
| 3 RAIL T SPW-RAIL BY 100 |     | 21.70 | Tons |      |     |        | WA-BELLEVUE |
| 4 RENT PER TON-RENT 100  |     | 21.70 | Tons |      |     |        | WA-BELLEVUE |
| 5 LINER T SPW-LINER 100  |     | 21.70 | Tons |      |     |        | WA-BELLEVUE |

Driver's Signature



Columbia Ridge  
18177 Cedar Springs Lane  
Arlington, OR, 97812  
Ph: (541) 454-2030

Reprint  
Ticket# 727335

Customer Name SCHNITZER WEST SCHNITZER WEST Carrier 483  
Ticket Date 11/04/2021 Vehicle# 483617 Volume  
Payment Type Credit Account Container 483617  
Manual Ticket# 1033681 Billing # 0002843  
Hauling Ticket# Manifest  
Destination UP/CUST PO  
Profile 116109WA (LF01 - Contained-In Designated Solvent Contaminated Soil)  
Generator 168-SWB BELLEVUE LL LLC SWB BELLEVUE LL, LLC 10605 NE 8TH STREET BELLEVUE WA

| Time                    | Scale     | Operator        | Inbound | Gross | 110240 lb* |
|-------------------------|-----------|-----------------|---------|-------|------------|
| In 11/03/2021 07:20:30  | MANUAL WT | jaday           |         | Tare  | 56640 lb*  |
| Out 11/04/2021 07:20:30 |           | jaday           |         | Net   | 53600 lb   |
|                         |           | * Manual Weight |         | Tons  | 26.80      |

Comments REPLACEMENT TICKET FOR TICKET # 725915

| Product                  | LD% | Qty   | UOM  | Rate | Tax | Amount | Origin      |
|--------------------------|-----|-------|------|------|-----|--------|-------------|
| 1 Cont Soil Sp. W.-T 100 |     | 26.80 | Tons |      |     |        | WA-BELLEVUE |
| 2 EVF-P6-Environment 100 |     |       |      |      |     |        | WA-BELLEVUE |
| 3 RAIL T SPW-RAIL BY 100 |     | 26.80 | Tons |      |     |        | WA-BELLEVUE |
| 4 RENT PER TON-RENT 100  |     | 26.80 | Tons |      |     |        | WA-BELLEVUE |
| 5 LINER T SPW-LINER 100  |     | 26.80 | Tons |      |     |        | WA-BELLEVUE |

Driver's Signature



Columbia Ridge  
18177 Cedar Springs Lane  
Arlington, OR, 97812  
Ph: (541) 454-2030

Reprint  
Ticket# 727336

Customer Name SCHNITZER WEST SCHNITZER WEST Carrier 483  
Ticket Date 11/04/2021 Vehicle# 483655 Volume  
Payment Type Credit Account Container 483655  
Manual Ticket# 1033682 Billing # 0002843  
Hauling Ticket# Manifest  
Destination UP/CUST PO  
Profile 116109WA (LF01 - Contained-In Designated Solvent Contaminated Soil)  
Generator 168-SWB BELLEVUE LL LLC SWB BELLEVUE LL, LLC 10605 NE 8TH STREET BELLEVUE WA

| Time                    | Scale     | Operator        | Inbound | Gross | 108640 lb* |
|-------------------------|-----------|-----------------|---------|-------|------------|
| In 11/03/2021 07:21:54  | MANUAL WT | jaday           |         | Tare  | 55320 lb*  |
| Out 11/04/2021 07:21:54 |           | jaday           |         | Net   | 53320 lb   |
|                         |           | * Manual Weight |         | Tons  | 26.66      |

Comments REPLACEMENT TICKET FOR TICKET # 725918

| Product                  | LD% | Qty   | UOM  | Rate | Tax | Amount | Origin      |
|--------------------------|-----|-------|------|------|-----|--------|-------------|
| 1 Cont Soil Sp. W.-T 100 |     | 26.66 | Tons |      |     |        | WA-BELLEVUE |
| 2 EVF-P6-Environment 100 |     |       |      |      |     |        | WA-BELLEVUE |
| 3 RAIL T SPW-RAIL BY 100 |     | 26.66 | Tons |      |     |        | WA-BELLEVUE |
| 4 RENT PER TON-RENT 100  |     | 26.66 | Tons |      |     |        | WA-BELLEVUE |
| 5 LINER T SPW-LINER 100  |     | 26.66 | Tons |      |     |        | WA-BELLEVUE |

Driver's Signature



Columbia Ridge  
18177 Cedar Springs Lane  
Arlington, OR, 97812  
Ph: (541) 454-2030

Reprint  
Ticket# 727337

Customer Name SCHNITZER WEST SCHNITZER WEST Carrier 483  
Ticket Date 11/01/2021 Vehicle# 483423 Volume  
Payment Type Credit Account Container 483423  
Manual Ticket# 1033380 Billing # 0002843  
Hauling Ticket# Manifest  
Destination UP/CUST PO  
Profile 116109WA (LF01 - Contained-In Designated Solvent Contaminated Soil)  
Generator 168-SWB BELLEVUE LL LLC SWB BELLEVUE LL, LLC 10605 NE 8TH STREET BELLEVUE WA

| Time                    | Scale     | Operator        | Inbound | Gross | 106260 lb* |
|-------------------------|-----------|-----------------|---------|-------|------------|
| In 10/08/2021 14:01:14  | MANUAL WT | cwalsh3         |         | Tare  | 58060 lb*  |
| Out 11/01/2021 14:01:14 |           | cwalsh3         |         | Net   | 48200 lb   |
|                         |           | * Manual Weight |         | Tons  | 24.10      |

Comments REPLACEMENT TICKET FOR TICKET # 725651

| Product                  | LD% | Qty   | UOM  | Rate | Tax | Amount | Origin      |
|--------------------------|-----|-------|------|------|-----|--------|-------------|
| 1 Cont Soil Sp. W.-T 100 |     | 24.10 | Tons |      |     |        | WA-BELLEVUE |
| 2 EVF-P6-Environment 100 |     |       |      |      |     |        | WA-BELLEVUE |
| 3 RAIL T SPW-RAIL BY 100 |     | 24.10 | Tons |      |     |        | WA-BELLEVUE |
| 4 RENT PER TON-RENT 100  |     | 24.10 | Tons |      |     |        | WA-BELLEVUE |
| 5 LINER T SPW-LINER 100  |     | 24.10 | Tons |      |     |        | WA-BELLEVUE |

Driver's Signature



Columbia Ridge  
18177 Cedar Springs Lane  
Arlington, OR, 97812  
Ph: (541) 454-2030

Reprint  
Ticket# 727338

Customer Name SCHNITZER WEST SCHNITZER WEST Carrier 483  
Ticket Date 11/04/2021 Vehicle# 483674 Volume  
Payment Type Credit Account Container 483674  
Manual Ticket# 1033683 Billing # 0002843  
Hauling Ticket# Manifest  
Destination UP/CUST PO  
Profile 116109WA (LF01 - Contained-In Designated Solvent Contaminated Soil)  
Generator 168-SWB BELLEVUE LL LLC SWB BELLEVUE LL, LLC 10605 NE 8TH STREET BELLEVUE WA

| Time                    | Scale     | Operator        | Inbound | Gross | 108460 lb* |
|-------------------------|-----------|-----------------|---------|-------|------------|
| In 11/03/2021 07:23:10  | MANUAL WT | jaday           |         | Tare  | 56160 lb*  |
| Out 11/04/2021 07:23:10 |           | jaday           |         | Net   | 52300 lb   |
|                         |           | * Manual Weight |         | Tons  | 26.15      |

Comments REPLACEMENT TICKET FOR TICKET # 725921

| Product                  | LD% | Qty   | UOM  | Rate | Tax | Amount | Origin      |
|--------------------------|-----|-------|------|------|-----|--------|-------------|
| 1 Cont Soil Sp. W.-T 100 |     | 26.15 | Tons |      |     |        | WA-BELLEVUE |
| 2 EVF-P6-Environment 100 |     |       |      |      |     |        | WA-BELLEVUE |
| 3 RAIL T SPW-RAIL BY 100 |     | 26.15 | Tons |      |     |        | WA-BELLEVUE |
| 4 RENT PER TON-RENT 100  |     | 26.15 | Tons |      |     |        | WA-BELLEVUE |
| 5 LINER T SPW-LINER 100  |     | 26.15 | Tons |      |     |        | WA-BELLEVUE |

Driver's Signature



Columbia Ridge  
18177 Cedar Springs Lane  
Arlington, OR, 97812  
Ph: (541) 454-2030

Reprint  
Ticket# 727339

Customer Name SCHNITZER WEST SCHNITZER WEST Carrier 483  
Ticket Date 11/01/2021 Vehicle# 483397 Volume  
Payment Type Credit Account Container 483397  
Manual Ticket# 103178 Billing # 0002843  
Hauling Ticket# Manifest  
Destination UP/CUST PO  
Profile 116109WA (LF01 - Contained-In Designated Solvent Contaminated Soil)  
Generator 168-SWB BELLEVUE LL LLC SWB BELLEVUE LL, LLC 10605 NE 8TH STREET BELLEVUE WA

| Time                    | Scale     | Operator        | Inbound | Gross | 92560 lb* |
|-------------------------|-----------|-----------------|---------|-------|-----------|
| In 10/08/2021 14:02:23  | MANUAL WT | cwalsh3         |         | Tare  | 54480 lb* |
| Out 11/01/2021 14:02:23 |           | cwalsh3         |         | Net   | 38080 lb  |
|                         |           | * Manual Weight |         | Tons  | 19.04     |

Comments REPLACEMENT TICKET FOR TICKET # 725652

| Product                  | LD% | Qty   | UOM  | Rate | Tax | Amount | Origin      |
|--------------------------|-----|-------|------|------|-----|--------|-------------|
| 1 Cont Soil Sp. W.-T 100 |     | 19.04 | Tons |      |     |        | WA-BELLEVUE |
| 2 EVF-P6-Environment 100 |     |       |      |      |     |        | WA-BELLEVUE |
| 3 RAIL T SPW-RAIL BY 100 |     | 19.04 | Tons |      |     |        | WA-BELLEVUE |
| 4 RENT PER TON-RENT 100  |     | 19.04 | Tons |      |     |        | WA-BELLEVUE |
| 5 LINER T SPW-LINER 100  |     | 19.04 | Tons |      |     |        | WA-BELLEVUE |

Driver's Signature



Columbia Ridge  
18177 Cedar Springs Lane  
Arlington, OR, 97812  
Ph: (541) 454-2030

Reprint  
Ticket# 727340

Customer Name SCHNITZER WEST SCHNITZER WEST Carrier 483  
Ticket Date 11/04/2021 Vehicle# 483837 Volume  
Payment Type Credit Account Container 483837  
Manual Ticket# 1033685 Billing # 0002843  
Hauling Ticket# Manifest  
Destination UP/CUST PO  
Profile 116109WA (LF01 - Contained-In Designated Solvent Contaminated Soil)  
Generator 168-SWB BELLEVUE LL LLC SWB BELLEVUE LL, LLC 10605 NE 8TH STREET BELLEVUE WA

| Time                    | Scale     | Operator        | Inbound | Gross | 110680 lb* |
|-------------------------|-----------|-----------------|---------|-------|------------|
| In 11/03/2021 07:24:25  | MANUAL WT | jaday           |         | Tare  | 56140 lb*  |
| Out 11/04/2021 07:24:25 |           | jaday           |         | Net   | 54540 lb   |
|                         |           | * Manual Weight |         | Tons  | 27.27      |

Comments REPLACEMENT TICKET FOR TICKET # 725926

| Product                  | LD% | Qty   | UOM  | Rate | Tax | Amount | Origin      |
|--------------------------|-----|-------|------|------|-----|--------|-------------|
| 1 Cont Soil Sp. W.-T 100 |     | 27.27 | Tons |      |     |        | WA-BELLEVUE |
| 2 EVF-P6-Environment 100 |     |       |      |      |     |        | WA-BELLEVUE |
| 3 RAIL T SPW-RAIL BY 100 |     | 27.27 | Tons |      |     |        | WA-BELLEVUE |
| 4 RENT PER TON-RENT 100  |     | 27.27 | Tons |      |     |        | WA-BELLEVUE |
| 5 LINER T SPW-LINER 100  |     | 27.27 | Tons |      |     |        | WA-BELLEVUE |

Driver's Signature



Columbia Ridge  
18177 Cedar Springs Lane  
Arlington, OR, 97812  
Ph: (541) 454-2030

Reprint  
Ticket# 727341

Customer Name SCHNITZER WEST SCHNITZER WEST Carrier 480  
Ticket Date 11/01/2021 Vehicle# 480517 Volume  
Payment Type Credit Account Container 480517  
Manual Ticket# 1031880 Billing # 0002843  
Hauling Ticket# Manifest  
Destination UP/CUST PO  
Profile 116109WA (LF01 - Contained-In Designated Solvent Contaminated Soil)  
Generator 168-SWB BELLEVUE LL LLC SWB BELLEVUE LL, LLC 10605 NE 8TH STREET BELLEVUE WA

| Time                    | Scale     | Operator        | Inbound | Gross | 97560 lb* |
|-------------------------|-----------|-----------------|---------|-------|-----------|
| In 10/14/2021 14:03:47  | MANUAL WT | cwalsh3         |         | Tare  | 57580 lb* |
| Out 11/01/2021 14:03:47 |           | cwalsh3         |         | Net   | 39980 lb  |
|                         |           | * Manual Weight |         | Tons  | 19.99     |

Comments REPLACEMENT TICKET FOR TICKET # 725653

| Product                  | LD% | Qty   | UOM  | Rate | Tax | Amount | Origin      |
|--------------------------|-----|-------|------|------|-----|--------|-------------|
| 1 Cont Soil Sp. W.-T 100 |     | 19.99 | Tons |      |     |        | WA-BELLEVUE |
| 2 EVF-P6-Environment 100 |     |       |      |      |     |        | WA-BELLEVUE |
| 3 RAIL T SPW-RAIL BY 100 |     | 19.99 | Tons |      |     |        | WA-BELLEVUE |
| 4 RENT PER TON-RENT 100  |     | 19.99 | Tons |      |     |        | WA-BELLEVUE |
| 5 LINER T SPW-LINER 100  |     | 19.99 | Tons |      |     |        | WA-BELLEVUE |

Driver's Signature



Columbia Ridge  
18177 Cedar Springs Lane  
Arlington, OR, 97812  
Ph: (541) 454-2030

Reprint  
Ticket# 727342

Customer Name SCHNITZER WEST SCHNITZER WEST Carrier 483  
Ticket Date 11/04/2021 Vehicle# 483845 Volume  
Payment Type Credit Account Container 483845  
Manual Ticket# 1033686 Billing # 0002843  
Hauling Ticket# Manifest  
Destination UP/CUST PO  
Profile 116109WA (LF01 - Contained-In Designated Solvent Contaminated Soil)  
Generator 168-SWB BELLEVUE LL LLC SWB BELLEVUE LL, LLC 10605 NE 8TH STREET BELLEVUE WA

| Time                    | Scale     | Operator        | Inbound | Gross | 110560 lb* |
|-------------------------|-----------|-----------------|---------|-------|------------|
| In 11/03/2021 07:25:57  | MANUAL WT | jaday           |         | Tare  | 56960 lb*  |
| Out 11/04/2021 07:25:57 |           | jaday           |         | Net   | 53600 lb   |
|                         |           | * Manual Weight |         | Tons  | 26.80      |

Comments REPLACEMENT TICKET FOR TICKET # 725929

| Product                  | LD% | Qty   | UOM  | Rate | Tax | Amount | Origin      |
|--------------------------|-----|-------|------|------|-----|--------|-------------|
| 1 Cont Soil Sp. W.-T 100 |     | 26.80 | Tons |      |     |        | WA-BELLEVUE |
| 2 EVF-P6-Environment 100 |     |       |      |      |     |        | WA-BELLEVUE |
| 3 RAIL T SPW-RAIL BY 100 |     | 26.80 | Tons |      |     |        | WA-BELLEVUE |
| 4 RENT PER TON-RENT 100  |     | 26.80 | Tons |      |     |        | WA-BELLEVUE |
| 5 LINER T SPW-LINER 100  |     | 26.80 | Tons |      |     |        | WA-BELLEVUE |

Driver's Signature



Columbia Ridge  
18177 Cedar Springs Lane  
Arlington, OR, 97812  
Ph: (541) 454-2030

Reprint  
Ticket# 727343

Customer Name SCHNITZER WEST SCHNITZER WEST Carrier 483  
Ticket Date 11/04/2021 Vehicle# 483979 Volume  
Payment Type Credit Account Container 483979  
Manual Ticket# 103668 Billing # 0002843  
Hauling Ticket# Manifest  
Destination UP/CUST PO  
Profile 116109WA (LF01 - Contained-In Designated Solvent Contaminated Soil)  
Generator 168-SWB BELLEVUE LL LLC SWB BELLEVUE LL, LLC 10605 NE 8TH STREET BELLEVUE WA

| Time                    | Scale     | Operator        | Inbound | Gross | 110980 lb* |
|-------------------------|-----------|-----------------|---------|-------|------------|
| In 11/03/2021 07:27:17  | MANUAL WT | jaday           |         | Tare  | 56120 lb*  |
| Out 11/04/2021 07:27:17 |           | jaday           |         | Net   | 54860 lb   |
|                         |           | * Manual Weight |         | Tons  | 27.43      |

Comments REPLACEMENT TICKET FOR TICKET # 725930

| Product                  | LD% | Qty   | UOM  | Rate | Tax | Amount | Origin      |
|--------------------------|-----|-------|------|------|-----|--------|-------------|
| 1 Cont Soil Sp. W.-T 100 |     | 27.43 | Tons |      |     |        | WA-BELLEVUE |
| 2 EVF-P6-Environment 100 |     |       |      |      |     |        | WA-BELLEVUE |
| 3 RAIL T SPW-RAIL BY 100 |     | 27.43 | Tons |      |     |        | WA-BELLEVUE |
| 4 RENT PER TON-RENT 100  |     | 27.43 | Tons |      |     |        | WA-BELLEVUE |
| 5 LINER T SPW-LINER 100  |     | 27.43 | Tons |      |     |        | WA-BELLEVUE |

Driver's Signature



Columbia Ridge  
18177 Cedar Springs Lane  
Arlington, OR, 97812  
Ph: (541) 454-2030

Reprint  
Ticket# 727344

Customer Name SCHNITZER WEST SCHNITZER WEST Carrier 483  
Ticket Date 11/01/2021 Vehicle# 483004 Volume  
Payment Type Credit Account Container 483004  
Manual Ticket# 1031375 Billing # 0002843  
Hauling Ticket# Manifest  
Destination UP/CUST PO  
Profile 116109WA (LF01 - Contained-In Designated Solvent Contaminated Soil)  
Generator 168-SWB BELLEVUE LL LLC SWB BELLEVUE LL, LLC 10605 NE 8TH STREET BELLEVUE WA

| Time                    | Scale     | Operator        | Inbound | Gross | 104620 lb* |
|-------------------------|-----------|-----------------|---------|-------|------------|
| In 10/08/2021 14:05:37  | MANUAL WT | cwalsh3         |         | Tare  | 56780 lb*  |
| Out 11/01/2021 14:05:37 |           | cwalsh3         |         | Net   | 47840 lb   |
|                         |           | * Manual Weight |         | Tons  | 23.92      |

Comments REPLACEMENT TICKET FOR TICKET # 725656

| Product                  | LD% | Qty   | UOM  | Rate | Tax | Amount | Origin      |
|--------------------------|-----|-------|------|------|-----|--------|-------------|
| 1 Cont Soil Sp. W.-T 100 |     | 23.92 | Tons |      |     |        | WA-BELLEVUE |
| 2 EVF-P6-Environment 100 |     |       |      |      |     |        | WA-BELLEVUE |
| 3 RAIL T SPW-RAIL BY 100 |     | 23.92 | Tons |      |     |        | WA-BELLEVUE |
| 4 RENT PER TON-RENT 100  |     | 23.92 | Tons |      |     |        | WA-BELLEVUE |
| 5 LINER T SPW-LINER 100  |     | 23.92 | Tons |      |     |        | WA-BELLEVUE |

Driver's Signature



Columbia Ridge  
18177 Cedar Springs Lane  
Arlington, OR, 97812  
Ph: (541) 454-2030

Reprint  
Ticket# 727345

Customer Name SCHNITZER WEST SCHNITZER WEST Carrier 483  
Ticket Date 11/01/2021 Vehicle# 483692 Volume  
Payment Type Credit Account Container 483692  
Manual Ticket# 1032278 Billing # 0002843  
Hauling Ticket# Manifest  
Destination UP/CUST PO  
Profile 116109WA (LF01 - Contained-In Designated Solvent Contaminated Soil)  
Generator 168-SWB BELLEVUE LL LLC SWB BELLEVUE LL, LLC 10605 NE 8TH STREET BELLEVUE WA

| Time                    | Scale     | Operator        | Inbound | Gross | 110480 lb* |
|-------------------------|-----------|-----------------|---------|-------|------------|
| In 10/18/2021 14:07:05  | MANUAL WT | cwalsh3         |         | Tare  | 56140 lb*  |
| Out 11/01/2021 14:07:05 |           | cwalsh3         |         | Net   | 54340 lb   |
|                         |           | * Manual Weight |         | Tons  | 27.17      |

Comments REPLACEMENT TICKET FOR TICKET # 725659

| Product                  | LD% | Qty   | UOM  | Rate | Tax | Amount | Origin      |
|--------------------------|-----|-------|------|------|-----|--------|-------------|
| 1 Cont Soil Sp. W.-T 100 |     | 27.17 | Tons |      |     |        | WA-BELLEVUE |
| 2 EVF-P6-Environment 100 |     |       |      |      |     |        | WA-BELLEVUE |
| 3 RAIL T SPW-RAIL BY 100 |     | 27.17 | Tons |      |     |        | WA-BELLEVUE |
| 4 RENT PER TON-RENT 100  |     | 27.17 | Tons |      |     |        | WA-BELLEVUE |
| 5 LINER T SPW-LINER 100  |     | 27.17 | Tons |      |     |        | WA-BELLEVUE |

Driver's Signature



Columbia Ridge  
18177 Cedar Springs Lane  
Arlington, OR, 97812  
Ph: (541) 454-2030

Reprint  
Ticket# 727346

Customer Name SCHNITZER WEST SCHNITZER WEST Carrier 484  
Ticket Date 11/04/2021 Vehicle# 484054 Volume  
Payment Type Credit Account Container 484054  
Manual Ticket# 1036690 Billing # 0002843  
Hauling Ticket# Manifest  
Destination UP/CUST PO  
Profile 116109WA (LF01 - Contained-In Designated Solvent Contaminated Soil)  
Generator 168-SWB BELLEVUE LL LLC SWB BELLEVUE LL, LLC 10605 NE 8TH STREET BELLEVUE WA

| Time                    | Scale     | Operator        | Inbound | Gross | 113760 lb* |
|-------------------------|-----------|-----------------|---------|-------|------------|
| In 11/03/2021 07:28:25  | MANUAL WT | jaday           |         | Tare  | 63320 lb*  |
| Out 11/04/2021 07:28:25 |           | jaday           |         | Net   | 50440 lb   |
|                         |           | * Manual Weight |         | Tons  | 25.22      |

Comments REPLACEMENT TICKET FOR TICKET # 725931

| Product                  | LD% | Qty   | UOM  | Rate | Tax | Amount | Origin      |
|--------------------------|-----|-------|------|------|-----|--------|-------------|
| 1 Cont Soil Sp. W.-T 100 |     | 25.22 | Tons |      |     |        | WA-BELLEVUE |
| 2 EVF-P6-Environment 100 |     |       |      |      |     |        | WA-BELLEVUE |
| 3 RAIL T SPW-RAIL BY 100 |     | 25.22 | Tons |      |     |        | WA-BELLEVUE |
| 4 RENT PER TON-RENT 100  |     | 25.22 | Tons |      |     |        | WA-BELLEVUE |
| 5 LINER T SPW-LINER 100  |     | 25.22 | Tons |      |     |        | WA-BELLEVUE |

Driver's Signature



Columbia Ridge  
18177 Cedar Springs Lane  
Arlington, OR, 97812  
Ph: (541) 454-2030

Reprint  
Ticket# 727347

Customer Name SCHNITZER WEST SCHNITZER WEST Carrier 483  
Ticket Date 11/01/2021 Vehicle# 483152 Volume  
Payment Type Credit Account Container 483152  
Manual Ticket# 1032840 Billing # 0002843  
Hauling Ticket# Manifest  
Destination UP/CUST PO  
Profile 116109WA (LF01 - Contained-In Designated Solvent Contaminated Soil)  
Generator 168-SWB BELLEVUE LL LLC SWB BELLEVUE LL, LLC 10605 NE 8TH STREET BELLEVUE WA

| Time                    | Scale     | Operator        | Inbound | Gross | 110200 lb* |
|-------------------------|-----------|-----------------|---------|-------|------------|
| In 10/25/2021 14:08:22  | MANUAL WT | cwalsh3         |         | Tare  | 53820 lb*  |
| Out 11/01/2021 14:08:22 |           | cwalsh3         |         | Net   | 56380 lb   |
|                         |           | * Manual Weight |         | Tons  | 28.19      |

Comments REPLACEMENT TICKET FOR TICKET # 725663

| Product                  | LD% | Qty   | UOM  | Rate | Tax | Amount | Origin      |
|--------------------------|-----|-------|------|------|-----|--------|-------------|
| 1 Cont Soil Sp. W.-T 100 |     | 28.19 | Tons |      |     |        | WA-BELLEVUE |
| 2 EVF-P6-Environment 100 |     |       |      |      |     |        | WA-BELLEVUE |
| 3 RAIL T SPW-RAIL BY 100 |     | 28.19 | Tons |      |     |        | WA-BELLEVUE |
| 4 RENT PER TON-RENT 100  |     | 28.19 | Tons |      |     |        | WA-BELLEVUE |
| 5 LINER T SPW-LINER 100  |     | 28.19 | Tons |      |     |        | WA-BELLEVUE |

Driver's Signature



Columbia Ridge  
18177 Cedar Springs Lane  
Arlington, OR, 97812  
Ph: (541) 454-2030

Reprint  
Ticket# 727348

Customer Name SCHNITZER WEST SCHNITZER WEST Carrier 483  
Ticket Date 11/04/2021 Vehicle# 483047 Volume  
Payment Type Credit Account Container 483047  
Manual Ticket# 1033807 Billing # 0002843  
Hauling Ticket# Manifest  
Destination UP/CUST PO  
Profile 116109WA (LF01 - Contained-In Designated Solvent Contaminated Soil)  
Generator 168-SWB BELLEVUE LL LLC SWB BELLEVUE LL, LLC 10605 NE 8TH STREET BELLEVUE WA

| Time                    | Scale     | Operator        | Inbound | Gross | 106200 lb* |
|-------------------------|-----------|-----------------|---------|-------|------------|
| In 11/03/2021 07:29:38  | MANUAL WT | jaday           |         | Tare  | 55260 lb*  |
| Out 11/04/2021 07:29:38 |           | jaday           |         | Net   | 59940 lb   |
|                         |           | * Manual Weight |         | Tons  | 25.47      |

Comments REPLACEMENT TICKET FOR TICKET # 725934

| Product                  | LD% | Qty   | UOM  | Rate | Tax | Amount | Origin      |
|--------------------------|-----|-------|------|------|-----|--------|-------------|
| 1 Cont Soil Sp. W.-T 100 |     | 25.47 | Tons |      |     |        | WA-BELLEVUE |
| 2 EVF-P6-Environment 100 |     |       |      |      |     |        | WA-BELLEVUE |
| 3 RAIL T SPW-RAIL BY 100 |     | 25.47 | Tons |      |     |        | WA-BELLEVUE |
| 4 RENT PER TON-RENT 100  |     | 25.47 | Tons |      |     |        | WA-BELLEVUE |
| 5 LINER T SPW-LINER 100  |     | 25.47 | Tons |      |     |        | WA-BELLEVUE |

Driver's Signature



Columbia Ridge  
18177 Cedar Springs Lane  
Arlington, OR, 97812  
Ph: (541) 454-2030

Reprint  
Ticket# 727349

Customer Name SCHNITZER WEST SCHNITZER WEST Carrier 483  
Ticket Date 11/01/2021 Vehicle# 483980 Volume  
Payment Type Credit Account Container 483980  
Manual Ticket# 1032841 Billing # 0002843  
Hauling Ticket# Manifest  
Destination UP/CUST PO  
Profile 116109WA (LF01 - Contained-In Designated Solvent Contaminated Soil)  
Generator 168-SWB BELLEVUE LL LLC SWB BELLEVUE LL, LLC 10605 NE 8TH STREET BELLEVUE WA

| Time                    | Scale     | Operator        | Inbound | Gross | 110580 lb* |
|-------------------------|-----------|-----------------|---------|-------|------------|
| In 10/25/2021 14:09:58  | MANUAL WT | cwalsh3         |         | Tare  | 56100 lb*  |
| Out 11/01/2021 14:09:58 |           | cwalsh3         |         | Net   | 54480 lb   |
|                         |           | * Manual Weight |         | Tons  | 27.24      |

Comments REPLACEMENT TICKET FOR TICKET # 725668

| Product                  | LD% | Qty   | UOM  | Rate | Tax | Amount | Origin      |
|--------------------------|-----|-------|------|------|-----|--------|-------------|
| 1 Cont Soil Sp. W.-T 100 |     | 27.24 | Tons |      |     |        | WA-BELLEVUE |
| 2 EVF-P6-Environment 100 |     |       |      |      |     |        | WA-BELLEVUE |
| 3 RAIL T SPW-RAIL BY 100 |     | 27.24 | Tons |      |     |        | WA-BELLEVUE |
| 4 RENT PER TON-RENT 100  |     | 27.24 | Tons |      |     |        | WA-BELLEVUE |
| 5 LINER T SPW-LINER 100  |     | 27.24 | Tons |      |     |        | WA-BELLEVUE |

Driver's Signature



Columbia Ridge  
18177 Cedar Springs Lane  
Arlington, OR, 97812  
Ph: (541) 454-2030

Reprint  
Ticket# 727350

Customer Name SCHNITZER WEST SCHNITZER WEST Carrier 480  
Ticket Date 11/05/2021 Vehicle# 480540 Volume  
Payment Type Credit Account Container 480540  
Manual Ticket# 1033847 Billing # 0002843  
Hauling Ticket# Manifest  
Destination UP/CUST PO  
Profile 116109WA (LF01 - Contained-In Designated Solvent Contaminated Soil)  
Generator 168-SWB BELLEVUE LL LLC SWB BELLEVUE LL, LLC 10605 NE 8TH STREET BELLEVUE WA

| Time                    | Scale     | Operator        | Inbound | Gross | 107960 lb* |
|-------------------------|-----------|-----------------|---------|-------|------------|
| In 11/04/2021 07:19:45  | MANUAL WT | jaday           |         | Tare  | 58420 lb*  |
| Out 11/05/2021 07:19:45 |           | jaday           |         | Net   | 49540 lb   |
|                         |           | * Manual Weight |         | Tons  | 24.77      |

Comments REPLACEMENT TICKET FOR TICKET # 726078

| Product                  | LD% | Qty   | UOM  | Rate | Tax | Amount | Origin      |
|--------------------------|-----|-------|------|------|-----|--------|-------------|
| 1 Cont Soil Sp. W.-T 100 |     | 24.77 | Tons |      |     |        | WA-BELLEVUE |
| 2 EVF-P6-Environment 100 |     |       |      |      |     |        | WA-BELLEVUE |
| 3 RAIL T SPW-RAIL BY 100 |     | 24.77 | Tons |      |     |        | WA-BELLEVUE |
| 4 RENT PER TON-RENT 100  |     | 24.77 | Tons |      |     |        | WA-BELLEVUE |
| 5 LINER T SPW-LINER 100  |     | 24.77 | Tons |      |     |        | WA-BELLEVUE |

Driver's Signature



Columbia Ridge  
18177 Cedar Springs Lane  
Arlington, OR, 97812  
Ph: (541) 454-2030

Reprint  
Ticket# 727351

Customer Name SCHNITZER WEST SCHNITZER WEST Carrier 483  
Ticket Date 11/01/2021 Vehicle# 483219 Volume  
Payment Type Credit Account Container 483219  
Manual Ticket# 1032842 Billing # 0002843  
Hauling Ticket# Manifest  
Destination UP/CUST PO  
Profile 116109WA (LF01 - Contained-In Designated Solvent Contaminated Soil)  
Generator 168-SWB BELLEVUE LL LLC SWB BELLEVUE LL, LLC 10605 NE 8TH STREET BELLEVUE WA

Time Scale Operator Inbound Gross 96120 lb\*  
In 10/25/2021 14:11:58 MANUAL WT cwalsh3 56280 lb\*  
Out 11/01/2021 14:11:58 jaday 39840 lb  
Net  
\* Manual Weight Tons 19.92

Comments REPLACEMENT TICKET FOR TICKET # 725669

| Product                  | LD% | Qty   | UOM  | Rate | Tax | Amount | Origin      |
|--------------------------|-----|-------|------|------|-----|--------|-------------|
| 1 Cont Soil Sp. W.-T 100 |     | 19.92 | Tons |      |     |        | WA-BELLEVUE |
| 2 EVF-P6-Environment 100 |     |       |      |      |     |        | WA-BELLEVUE |
| 3 RAIL T SPW-RAIL BY 100 |     | 19.92 | Tons |      |     |        | WA-BELLEVUE |
| 4 RENT PER TON-RENT 100  |     | 19.92 | Tons |      |     |        | WA-BELLEVUE |
| 5 LINER T SPW-LINER 100  |     | 19.92 | Tons |      |     |        | WA-BELLEVUE |

Driver's Signature



Columbia Ridge  
18177 Cedar Springs Lane  
Arlington, OR, 97812  
Ph: (541) 454-2030

Reprint  
Ticket# 727352

Customer Name SCHNITZER WEST SCHNITZER WEST Carrier 483  
Ticket Date 11/05/2021 Vehicle# 483916 Volume  
Payment Type Credit Account Container 483916  
Manual Ticket# 1032848 Billing # 0002843  
Hauling Ticket# Manifest  
Destination UP/CUST PO  
Profile 116109WA (LF01 - Contained-In Designated Solvent Contaminated Soil)  
Generator 168-SWB BELLEVUE LL LLC SWB BELLEVUE LL, LLC 10605 NE 8TH STREET BELLEVUE WA

Time Scale Operator Inbound Gross 106660 lb\*  
In 11/03/2021 07:21:59 MANUAL WT jaday 60720 lb\*  
Out 11/05/2021 07:21:59 jaday 45940 lb  
Net  
\* Manual Weight Tons 22.97

Comments REPLACEMENT TICKET FOR TICKET # 726079

| Product                  | LD% | Qty   | UOM  | Rate | Tax | Amount | Origin      |
|--------------------------|-----|-------|------|------|-----|--------|-------------|
| 1 Cont Soil Sp. W.-T 100 |     | 22.97 | Tons |      |     |        | WA-BELLEVUE |
| 2 EVF-P6-Environment 100 |     |       |      |      |     |        | WA-BELLEVUE |
| 3 RAIL T SPW-RAIL BY 100 |     | 22.97 | Tons |      |     |        | WA-BELLEVUE |
| 4 RENT PER TON-RENT 100  |     | 22.97 | Tons |      |     |        | WA-BELLEVUE |
| 5 LINER T SPW-LINER 100  |     | 22.97 | Tons |      |     |        | WA-BELLEVUE |

Driver's Signature



Columbia Ridge  
18177 Cedar Springs Lane  
Arlington, OR, 97812  
Ph: (541) 454-2030

Reprint  
Ticket# 727353

Customer Name SCHNITZER WEST SCHNITZER WEST Carrier 483  
Ticket Date 11/01/2021 Vehicle# 483912 Volume  
Payment Type Credit Account Container 483912  
Manual Ticket# 1033217 Billing # 0002843  
Hauling Ticket# Manifest  
Destination UP/CUST PO  
Profile 116109WA (LF01 - Contained-In Designated Solvent Contaminated Soil)  
Generator 168-SWB BELLEVUE LL LLC SWB BELLEVUE LL, LLC 10605 NE 8TH STREET BELLEVUE WA

Time Scale Operator Inbound Gross 112860 lb\*  
In 10/28/2021 14:13:40 MANUAL WT cwalsh3 61160 lb\*  
Out 11/01/2021 14:13:40 cwalsh3 51700 lb  
Net  
\* Manual Weight Tons 25.85

Comments REPLACEMENT TICKET FOR TICKET # 725670

| Product                  | LD% | Qty   | UOM  | Rate | Tax | Amount | Origin      |
|--------------------------|-----|-------|------|------|-----|--------|-------------|
| 1 Cont Soil Sp. W.-T 100 |     | 25.85 | Tons |      |     |        | WA-BELLEVUE |
| 2 EVF-P6-Environment 100 |     |       |      |      |     |        | WA-BELLEVUE |
| 3 RAIL T SPW-RAIL BY 100 |     | 25.85 | Tons |      |     |        | WA-BELLEVUE |
| 4 RENT PER TON-RENT 100  |     | 25.85 | Tons |      |     |        | WA-BELLEVUE |
| 5 LINER T SPW-LINER 100  |     | 25.85 | Tons |      |     |        | WA-BELLEVUE |

Driver's Signature



Columbia Ridge  
18177 Cedar Springs Lane  
Arlington, OR, 97812  
Ph: (541) 454-2030

Reprint  
Ticket# 727354

Customer Name SCHNITZER WEST SCHNITZER WEST Carrier 483  
Ticket Date 11/01/2021 Vehicle# 483545 Volume  
Payment Type Credit Account Container 483545  
Manual Ticket# 1033208 Billing # 0002843  
Hauling Ticket# Manifest  
Destination UP/CUST PO  
Profile 116109WA (LF01 - Contained-In Designated Solvent Contaminated Soil)  
Generator 168-SWB BELLEVUE LL LLC SWB BELLEVUE LL, LLC 10605 NE 8TH STREET BELLEVUE WA

Time Scale Operator Inbound Gross 112520 lb\*  
In 10/28/2021 14:15:07 MANUAL WT cwalsh3 56380 lb\*  
Out 11/01/2021 14:15:07 cwalsh3 56140 lb  
Net  
\* Manual Weight Tons 28.07

Comments REPLACEMENT TICKET FOR TICKET # 725671

| Product                  | LD% | Qty   | UOM  | Rate | Tax | Amount | Origin      |
|--------------------------|-----|-------|------|------|-----|--------|-------------|
| 1 Cont Soil Sp. W.-T 100 |     | 28.07 | Tons |      |     |        | WA-BELLEVUE |
| 2 EVF-P6-Environment 100 |     |       |      |      |     |        | WA-BELLEVUE |
| 3 RAIL T SPW-RAIL BY 100 |     | 28.07 | Tons |      |     |        | WA-BELLEVUE |
| 4 RENT PER TON-RENT 100  |     | 28.07 | Tons |      |     |        | WA-BELLEVUE |
| 5 LINER T SPW-LINER 100  |     | 28.07 | Tons |      |     |        | WA-BELLEVUE |

Driver's Signature





Columbia Ridge  
18177 Cedar Springs Lane  
Arlington, OR, 97812  
Ph: (541) 454-2030

Reprint  
Ticket# 727355

Customer Name SCHNITZER WEST SCHNITZER WEST Carrier 483  
Ticket Date 11/01/2021 Vehicle# 483941 Volume  
Payment Type Credit Account Container 483941  
Manual Ticket# 1033220 Billing # 0002843  
Hauling Ticket# Manifest  
Destination UP/CUST PO  
Profile 116109WA (LF01 - Contained-In Designated Solvent Contaminated Soil)  
Generator 168-SWB BELLEVUE LL LLC SWB BELLEVUE LL, LLC 10605 NE 8TH STREET BELLEVUE WA

Time Scale Operator Inbound Gross 110440 lb\*  
In 10/28/2021 14:16:28 MANUAL WT cwalsh3 Tare 55520 lb\*  
Out 11/01/2021 14:16:28 cwalsh3 Net 54920 lb  
\* Manual Weight Tons 27.46

Comments REPLACEMENT TICKET FOR TICKET # 725672

| Product                  | LD% | Qty   | UOM  | Rate | Tax | Amount | Origin      |
|--------------------------|-----|-------|------|------|-----|--------|-------------|
| 1 Cont Soil Sp. W.-T 100 |     | 27.46 | Tons |      |     |        | WA-BELLEVUE |
| 2 EVF-P6-Environment 100 |     |       |      |      |     |        | WA-BELLEVUE |
| 3 RAIL T SPW-RAIL BY 100 |     | 27.46 | Tons |      |     |        | WA-BELLEVUE |
| 4 RENT PER TON-RENT 100  |     | 27.46 | Tons |      |     |        | WA-BELLEVUE |
| 5 LINER T SPW-LINER 100  |     | 27.46 | Tons |      |     |        | WA-BELLEVUE |

Driver's Signature



Columbia Ridge  
18177 Cedar Springs Lane  
Arlington, OR, 97812  
Ph: (541) 454-2030

Reprint  
Ticket# 727356

Customer Name SCHNITZER WEST SCHNITZER WEST Carrier 483  
Ticket Date 11/01/2021 Vehicle# 483781 Volume  
Payment Type Credit Account Container 483781  
Manual Ticket# 1033215 Billing # 0002843  
Hauling Ticket# Manifest  
Destination UP/CUST PO  
Profile 116109WA (LF01 - Contained-In Designated Solvent Contaminated Soil)  
Generator 168-SWB BELLEVUE LL LLC SWB BELLEVUE LL, LLC 10605 NE 8TH STREET BELLEVUE WA

Time Scale Operator Inbound Gross 111160 lb\*  
In 10/28/2021 14:17:37 MANUAL WT cwalsh3 Tare 55820 lb\*  
Out 11/01/2021 14:17:37 cwalsh3 Net 55340 lb  
\* Manual Weight Tons 27.67

Comments REPLACEMENT TICKET FOR TICKET # 725673

| Product                  | LD% | Qty   | UOM  | Rate | Tax | Amount | Origin      |
|--------------------------|-----|-------|------|------|-----|--------|-------------|
| 1 Cont Soil Sp. W.-T 100 |     | 27.67 | Tons |      |     |        | WA-BELLEVUE |
| 2 EVF-P6-Environment 100 |     |       |      |      |     |        | WA-BELLEVUE |
| 3 RAIL T SPW-RAIL BY 100 |     | 27.67 | Tons |      |     |        | WA-BELLEVUE |
| 4 RENT PER TON-RENT 100  |     | 27.67 | Tons |      |     |        | WA-BELLEVUE |
| 5 LINER T SPW-LINER 100  |     | 27.67 | Tons |      |     |        | WA-BELLEVUE |

Driver's Signature



Columbia Ridge  
18177 Cedar Springs Lane  
Arlington, OR, 97812  
Ph: (541) 454-2030

Reprint  
Ticket# 727357

Customer Name SCHNITZER WEST SCHNITZER WEST Carrier 483  
Ticket Date 11/01/2021 Vehicle# 483723 Volume  
Payment Type Credit Account Container 483723  
Manual Ticket# 1033212 Billing # 0002843  
Hauling Ticket# Manifest  
Destination UP/CUST PO  
Profile 116109WA (LF01 - Contained-In Designated Solvent Contaminated Soil)  
Generator 168-SWB BELLEVUE LL LLC SWB BELLEVUE LL, LLC 10605 NE 8TH STREET BELLEVUE WA

Time Scale Operator Inbound Gross 111540 lb\*  
In 10/28/2021 14:18:46 MANUAL WT cwalsh3 Tare 55680 lb\*  
Out 11/01/2021 14:18:46 cwalsh3 Net 55860 lb  
\* Manual Weight Tons 27.93

Comments REPLACEMENT TICKET FOR TICKET # 725674

| Product                  | LD% | Qty   | UOM  | Rate | Tax | Amount | Origin      |
|--------------------------|-----|-------|------|------|-----|--------|-------------|
| 1 Cont Soil Sp. W.-T 100 |     | 27.93 | Tons |      |     |        | WA-BELLEVUE |
| 2 EVF-P6-Environment 100 |     |       |      |      |     |        | WA-BELLEVUE |
| 3 RAIL T SPW-RAIL BY 100 |     | 27.93 | Tons |      |     |        | WA-BELLEVUE |
| 4 RENT PER TON-RENT 100  |     | 27.93 | Tons |      |     |        | WA-BELLEVUE |
| 5 LINER T SPW-LINER 100  |     | 27.93 | Tons |      |     |        | WA-BELLEVUE |

Driver's Signature



Columbia Ridge  
18177 Cedar Springs Lane  
Arlington, OR, 97812  
Ph: (541) 454-2030

Reprint  
Ticket# 727358

Customer Name SCHNITZER WEST SCHNITZER WEST Carrier 484  
Ticket Date 11/01/2021 Vehicle# 484025 Volume  
Payment Type Credit Account Container 484025  
Manual Ticket# 1033223 Billing # 0002843  
Hauling Ticket# Manifest  
Destination UP/CUST PO  
Profile 116109WA (LF01 - Contained-In Designated Solvent Contaminated Soil)  
Generator 168-SWB BELLEVUE LL LLC SWB BELLEVUE LL, LLC 10605 NE 8TH STREET BELLEVUE WA

Time Scale Operator Inbound Gross 107960 lb\*  
In 10/21/2021 14:20:16 MANUAL WT cwalsh3 Tare 54580 lb\*  
Out 11/01/2021 14:20:16 cwalsh3 Net 53360 lb  
\* Manual Weight Tons 26.69

Comments REPLACEMENT TICKET FOR TICKET # 725675

| Product                  | LD% | Qty   | UOM  | Rate | Tax | Amount | Origin      |
|--------------------------|-----|-------|------|------|-----|--------|-------------|
| 1 Cont Soil Sp. W.-T 100 |     | 26.69 | Tons |      |     |        | WA-BELLEVUE |
| 2 EVF-P6-Environment 100 |     |       |      |      |     |        | WA-BELLEVUE |
| 3 RAIL T SPW-RAIL BY 100 |     | 26.69 | Tons |      |     |        | WA-BELLEVUE |
| 4 RENT PER TON-RENT 100  |     | 26.69 | Tons |      |     |        | WA-BELLEVUE |
| 5 LINER T SPW-LINER 100  |     | 26.69 | Tons |      |     |        | WA-BELLEVUE |

Driver's Signature



Columbia Ridge  
18177 Cedar Springs Lane  
Arlington, OR, 97812  
Ph: (541) 454-2030

Reprint  
Ticket# 727359

Customer Name SCHNITZER WEST SCHNITZER WEST Carrier 480  
Ticket Date 11/01/2021 Vehicle# 480549 Volume  
Payment Type Credit Account Container 480549  
Manual Ticket# 1033200 Billing # 0002843  
Hauling Ticket# Manifest  
Destination UP/CUST PO  
Profile 116109WA (LF01 - Contained-In Designated Solvent Contaminated Soil)  
Generator 168-SWB BELLEVUE LL LLC SWB BELLEVUE LL, LLC 10605 NE 8TH STREET BELLEVUE WA

| Time                    | Scale     | Operator        | Inbound | Gross | 108340 lb* |
|-------------------------|-----------|-----------------|---------|-------|------------|
| In 10/28/2021 14:56:32  | MANUAL WT | cwalsh3         |         | Tare  | 55080 lb*  |
| Out 11/01/2021 14:56:32 |           | cwalsh3         |         | Net   | 53260 lb   |
|                         |           | * Manual Weight |         | Tons  | 26.63      |

Comments REPLACEMENT TICKET FOR TICKET # 725695

| Product                  | LD% | Qty   | UOM  | Rate | Tax | Amount | Origin      |
|--------------------------|-----|-------|------|------|-----|--------|-------------|
| 1 Cont Soil Sp. W.-T 100 |     | 26.63 | Tons |      |     |        | WA-BELLEVUE |
| 2 EVF-P6-Environment 100 |     |       |      |      |     |        | WA-BELLEVUE |
| 3 RAIL T SPW-RAIL BY 100 |     | 26.63 | Tons |      |     |        | WA-BELLEVUE |
| 4 RENT PER TON-RENT 100  |     | 26.63 | Tons |      |     |        | WA-BELLEVUE |
| 5 LINER T SPW-LINER 100  |     | 26.63 | Tons |      |     |        | WA-BELLEVUE |

Driver's Signature



Columbia Ridge  
18177 Cedar Springs Lane  
Arlington, OR, 97812  
Ph: (541) 454-2030

Reprint  
Ticket# 727360

Customer Name SCHNITZER WEST SCHNITZER WEST Carrier 483  
Ticket Date 11/01/2021 Vehicle# 483428 Volume  
Payment Type Credit Account Container 483428  
Manual Ticket# 1033288 Billing # 0002843  
Hauling Ticket# Manifest  
Destination UP/CUST PO  
Profile 116109WA (LF01 - Contained-In Designated Solvent Contaminated Soil)  
Generator 168-SWB BELLEVUE LL LLC SWB BELLEVUE LL, LLC 10605 NE 8TH STREET BELLEVUE WA

| Time                    | Scale     | Operator        | Inbound | Gross | 109400 lb* |
|-------------------------|-----------|-----------------|---------|-------|------------|
| In 10/29/2021 14:23:13  | MANUAL WT | cwalsh3         |         | Tare  | 54920 lb*  |
| Out 11/01/2021 14:23:13 |           | cwalsh3         |         | Net   | 54480 lb   |
|                         |           | * Manual Weight |         | Tons  | 27.24      |

Comments REPLACEMENT TICKET FOR TICKET # 725677

| Product                  | LD% | Qty   | UOM  | Rate | Tax | Amount | Origin      |
|--------------------------|-----|-------|------|------|-----|--------|-------------|
| 1 Cont Soil Sp. W.-T 100 |     | 27.24 | Tons |      |     |        | WA-BELLEVUE |
| 2 EVF-P6-Environment 100 |     |       |      |      |     |        | WA-BELLEVUE |
| 3 RAIL T SPW-RAIL BY 100 |     | 27.24 | Tons |      |     |        | WA-BELLEVUE |
| 4 RENT PER TON-RENT 100  |     | 27.24 | Tons |      |     |        | WA-BELLEVUE |
| 5 LINER T SPW-LINER 100  |     | 27.24 | Tons |      |     |        | WA-BELLEVUE |

Driver's Signature



Columbia Ridge  
18177 Cedar Springs Lane  
Arlington, OR, 97812  
Ph: (541) 454-2030

Reprint  
Ticket# 727361

Customer Name SCHNITZER WEST SCHNITZER WEST Carrier 483  
Ticket Date 11/01/2021 Vehicle# 483423 Volume  
Payment Type Credit Account Container 483423  
Manual Ticket# 1033327 Billing # 0002843  
Hauling Ticket# Manifest  
Destination UP/CUST PO  
Profile 116109WA (LF01 - Contained-In Designated Solvent Contaminated Soil)  
Generator 168-SWB BELLEVUE LL LLC SWB BELLEVUE LL, LLC 10605 NE 8TH STREET BELLEVUE WA

| Time                    | Scale     | Operator        | Inbound | Gross | 111100 lb* |
|-------------------------|-----------|-----------------|---------|-------|------------|
| In 10/29/2021 14:24:20  | MANUAL WT | cwalsh3         |         | Tare  | 56840 lb*  |
| Out 11/01/2021 14:24:20 |           | cwalsh3         |         | Net   | 54260 lb   |
|                         |           | * Manual Weight |         | Tons  | 27.13      |

Comments REPLACEMENT TICKET FOR TICKET # 725678

| Product                  | LD% | Qty   | UOM  | Rate | Tax | Amount | Origin      |
|--------------------------|-----|-------|------|------|-----|--------|-------------|
| 1 Cont Soil Sp. W.-T 100 |     | 27.13 | Tons |      |     |        | WA-BELLEVUE |
| 2 EVF-P6-Environment 100 |     |       |      |      |     |        | WA-BELLEVUE |
| 3 RAIL T SPW-RAIL BY 100 |     | 27.13 | Tons |      |     |        | WA-BELLEVUE |
| 4 RENT PER TON-RENT 100  |     | 27.13 | Tons |      |     |        | WA-BELLEVUE |
| 5 LINER T SPW-LINER 100  |     | 27.13 | Tons |      |     |        | WA-BELLEVUE |

Driver's Signature



Columbia Ridge  
18177 Cedar Springs Lane  
Arlington, OR, 97812  
Ph: (541) 454-2030

Reprint  
Ticket# 727362

Customer Name SCHNITZER WEST SCHNITZER WEST Carrier 483  
Ticket Date 11/01/2021 Vehicle# 483434 Volume  
Payment Type Credit Account Container 483434  
Manual Ticket# 1032843 Billing # 0002843  
Hauling Ticket# Manifest  
Destination UP/CUST PO  
Profile 116109WA (LF01 - Contained-In Designated Solvent Contaminated Soil)  
Generator 168-SWB BELLEVUE LL LLC SWB BELLEVUE LL, LLC 10605 NE 8TH STREET BELLEVUE WA

| Time                    | Scale     | Operator        | Inbound | Gross | 103800 lb* |
|-------------------------|-----------|-----------------|---------|-------|------------|
| In 10/25/2021 09:15:45  | MANUAL WT | jaday           |         | Tare  | 55420 lb*  |
| Out 11/01/2021 09:15:45 |           | jaday           |         | Net   | 48380 lb   |
|                         |           | * Manual Weight |         | Tons  | 24.19      |

Comments REPLACEMENT TICKET FOR TICKET # 726580

| Product                  | LD% | Qty   | UOM  | Rate | Tax | Amount | Origin      |
|--------------------------|-----|-------|------|------|-----|--------|-------------|
| 1 Cont Soil Sp. W.-T 100 |     | 24.19 | Tons |      |     |        | WA-BELLEVUE |
| 2 EVF-P6-Environment 100 |     |       |      |      |     |        | WA-BELLEVUE |
| 3 RAIL T SPW-RAIL BY 100 |     | 24.19 | Tons |      |     |        | WA-BELLEVUE |
| 4 RENT PER TON-RENT 100  |     | 24.19 | Tons |      |     |        | WA-BELLEVUE |
| 5 LINER T SPW-LINER 100  |     | 24.19 | Tons |      |     |        | WA-BELLEVUE |

Driver's Signature



Columbia Ridge  
18177 Cedar Springs Lane  
Arlington, OR, 97812  
Ph: (541) 454-2030

Reprint  
Ticket# 727363

Customer Name SCHNITZER WEST SCHNITZER WEST Carrier 483  
Ticket Date 11/01/2021 Vehicle# 483555 Volume  
Payment Type Credit Account Container 483555  
Manual Ticket# 1033331 Billing # 0002843  
Hauling Ticket# Manifest  
Destination UP/CUST PO  
Profile 116109WA (LF01 - Contained-In Designated Solvent Contaminated Soil)  
Generator 168-SWB BELLEVUE LL LLC SWB BELLEVUE LL, LLC 10605 NE 8TH STREET BELLEVUE WA

| Time                    | Scale     | Operator        | Inbound | Gross | 112020 lb* |
|-------------------------|-----------|-----------------|---------|-------|------------|
| In 10/29/2021 14:25:34  | MANUAL WT | cwalsh3         |         | Tare  | 57640 lb*  |
| Out 11/01/2021 14:25:34 |           | cwalsh3         |         | Net   | 54380 lb   |
|                         |           | * Manual Weight |         | Tons  | 27.19      |

Comments REPLACEMENT TICKET FOR TICKET # 725679

| Product                  | LD% | Qty   | UOM  | Rate | Tax | Amount | Origin      |
|--------------------------|-----|-------|------|------|-----|--------|-------------|
| 1 Cont Soil Sp. W.-T 100 |     | 27.19 | Tons |      |     |        | WA-BELLEVUE |
| 2 EVF-P6-Environment 100 |     |       |      |      |     |        | WA-BELLEVUE |
| 3 RAIL T SPW-RAIL BY 100 |     | 27.19 | Tons |      |     |        | WA-BELLEVUE |
| 4 RENT PER TON-RENT 100  |     | 27.19 | Tons |      |     |        | WA-BELLEVUE |
| 5 LINER T SPW-LINER 100  |     | 27.19 | Tons |      |     |        | WA-BELLEVUE |

Driver's Signature



Columbia Ridge  
18177 Cedar Springs Lane  
Arlington, OR, 97812  
Ph: (541) 454-2030

Reprint  
Ticket# 727364

Customer Name SCHNITZER WEST SCHNITZER WEST Carrier 483  
Ticket Date 11/09/2021 Vehicle# 483975 Volume  
Payment Type Credit Account Container 483975  
Manual Ticket# 1034233 Billing # 0002843  
Hauling Ticket# Manifest  
Destination UP/CUST PO  
Profile 116109WA (LF01 - Contained-In Designated Solvent Contaminated Soil)  
Generator 168-SWB BELLEVUE LL LLC SWB BELLEVUE LL, LLC 10605 NE 8TH STREET BELLEVUE WA

| Time                    | Scale     | Operator        | Inbound | Gross | 107120 lb* |
|-------------------------|-----------|-----------------|---------|-------|------------|
| In 11/08/2021 09:54:30  | MANUAL WT | jaday           |         | Tare  | 58340 lb*  |
| Out 11/09/2021 09:54:30 |           | jaday           |         | Net   | 48780 lb   |
|                         |           | * Manual Weight |         | Tons  | 24.39      |

Comments REPLACEMENT TICKET FOR TICKET # 726643

| Product                  | LD% | Qty   | UOM  | Rate | Tax | Amount | Origin      |
|--------------------------|-----|-------|------|------|-----|--------|-------------|
| 1 Cont Soil Sp. W.-T 100 |     | 24.39 | Tons |      |     |        | WA-BELLEVUE |
| 2 EVF-P6-Environment 100 |     |       |      |      |     |        | WA-BELLEVUE |
| 3 RAIL T SPW-RAIL BY 100 |     | 24.39 | Tons |      |     |        | WA-BELLEVUE |
| 4 RENT PER TON-RENT 100  |     | 24.39 | Tons |      |     |        | WA-BELLEVUE |
| 5 LINER T SPW-LINER 100  |     | 24.39 | Tons |      |     |        | WA-BELLEVUE |

Driver's Signature



Columbia Ridge  
18177 Cedar Springs Lane  
Arlington, OR, 97812  
Ph: (541) 454-2030

Reprint  
Ticket# 727365

Customer Name SCHNITZER WEST SCHNITZER WEST Carrier 483  
Ticket Date 11/01/2021 Vehicle# 483054 Volume  
Payment Type Credit Account Container 483054  
Manual Ticket# 1033326 Billing # 0002843  
Hauling Ticket# Manifest  
Destination UP/CUST PO  
Profile 116109WA (LF01 - Contained-In Designated Solvent Contaminated Soil)  
Generator 168-SWB BELLEVUE LL LLC SWB BELLEVUE LL, LLC 10605 NE 8TH STREET BELLEVUE WA

| Time                    | Scale     | Operator        | Inbound | Gross | 107680 lb* |
|-------------------------|-----------|-----------------|---------|-------|------------|
| In 10/29/2021 14:26:48  | MANUAL WT | cwalsh3         |         | Tare  | 61920 lb*  |
| Out 11/01/2021 14:26:48 |           | cwalsh3         |         | Net   | 45760 lb   |
|                         |           | * Manual Weight |         | Tons  | 22.88      |

Comments REPLACEMENT TICKET FOR TICKET # 725680

| Product                  | LD% | Qty   | UOM  | Rate | Tax | Amount | Origin      |
|--------------------------|-----|-------|------|------|-----|--------|-------------|
| 1 Cont Soil Sp. W.-T 100 |     | 22.88 | Tons |      |     |        | WA-BELLEVUE |
| 2 EVF-P6-Environment 100 |     |       |      |      |     |        | WA-BELLEVUE |
| 3 RAIL T SPW-RAIL BY 100 |     | 22.88 | Tons |      |     |        | WA-BELLEVUE |
| 4 RENT PER TON-RENT 100  |     | 22.88 | Tons |      |     |        | WA-BELLEVUE |
| 5 LINER T SPW-LINER 100  |     | 22.88 | Tons |      |     |        | WA-BELLEVUE |

Driver's Signature



Columbia Ridge  
18177 Cedar Springs Lane  
Arlington, OR, 97812  
Ph: (541) 454-2030

Reprint  
Ticket# 727366

Customer Name SCHNITZER WEST SCHNITZER WEST Carrier 483  
Ticket Date 11/03/2021 Vehicle# 483938 Volume  
Payment Type Credit Account Container 483938  
Manual Ticket# 1033576 Billing # 0002843  
Hauling Ticket# Manifest  
Destination UP/CUST PO  
Profile 116109WA (LF01 - Contained-In Designated Solvent Contaminated Soil)  
Generator 168-SWB BELLEVUE LL LLC SWB BELLEVUE LL, LLC 10605 NE 8TH STREET BELLEVUE WA

| Time                    | Scale     | Operator        | Inbound | Gross | 110800 lb* |
|-------------------------|-----------|-----------------|---------|-------|------------|
| In 11/01/2021 10:16:02  | MANUAL WT | jaday           |         | Tare  | 56840 lb*  |
| Out 11/03/2021 10:16:02 |           | jaday           |         | Net   | 53960 lb   |
|                         |           | * Manual Weight |         | Tons  | 26.98      |

Comments REPLACEMENT TICKET FOR TICKET # 726675

| Product                  | LD% | Qty   | UOM  | Rate | Tax | Amount | Origin      |
|--------------------------|-----|-------|------|------|-----|--------|-------------|
| 1 Cont Soil Sp. W.-T 100 |     | 26.98 | Tons |      |     |        | WA-BELLEVUE |
| 2 EVF-P6-Environment 100 |     |       |      |      |     |        | WA-BELLEVUE |
| 3 RAIL T SPW-RAIL BY 100 |     | 26.98 | Tons |      |     |        | WA-BELLEVUE |
| 4 RENT PER TON-RENT 100  |     | 26.98 | Tons |      |     |        | WA-BELLEVUE |
| 5 LINER T SPW-LINER 100  |     | 26.98 | Tons |      |     |        | WA-BELLEVUE |

Driver's Signature



Columbia Ridge  
18177 Cedar Springs Lane  
Arlington, OR, 97812  
Ph: (541) 454-2030

Reprint  
Ticket# 727367

Customer Name SCHNITZER WEST SCHNITZER WEST Carrier 483  
Ticket Date 11/01/2021 Vehicle# 483457 Volume  
Payment Type Credit Account Container 483457  
Manual Ticket# 1033204 Billing # 0002843  
Hauling Ticket# Manifest  
Destination UP/CUST PO  
Profile 116109WA (LF01 - Contained-In Designated Solvent Contaminated Soil)  
Generator 168-SWB BELLEVUE LL LLC SWB BELLEVUE LL, LLC 10605 NE 8TH STREET BELLEVUE WA

Time Scale Operator Inbound Gross 111540 lb\*  
In 10/28/2021 14:27:52 MANUAL WT cwalsh3 Tare 55920 lb\*  
Out 11/01/2021 14:27:52 cwalsh3 Net 55620 lb  
\* Manual Weight Tons 27.81

Comments REPLACEMENT TICKET FOR TICKET # 725681

| Product                  | LD% | Qty   | UOM  | Rate | Tax | Amount | Origin      |
|--------------------------|-----|-------|------|------|-----|--------|-------------|
| 1 Cont Soil Sp. W.-T 100 |     | 27.81 | Tons |      |     |        | WA-BELLEVUE |
| 2 EVF-P6-Environment 100 |     |       |      |      |     |        | WA-BELLEVUE |
| 3 RAIL T SPW-RAIL BY 100 |     |       | Tons |      |     |        | WA-BELLEVUE |
| 4 RENT PER TON-RENT 100  |     |       | Tons |      |     |        | WA-BELLEVUE |
| 5 LINER T SPW-LINER 100  |     |       | Tons |      |     |        | WA-BELLEVUE |

Driver's Signature



Columbia Ridge  
18177 Cedar Springs Lane  
Arlington, OR, 97812  
Ph: (541) 454-2030

Reprint  
Ticket# 727368

Customer Name SCHNITZER WEST SCHNITZER WEST Carrier 483  
Ticket Date 11/10/2021 Vehicle# 483699 Volume  
Payment Type Credit Account Container 483699  
Manual Ticket# 1033210 Billing # 0002843  
Hauling Ticket# Manifest  
Destination UP/CUST PO  
Profile 116109WA (LF01 - Contained-In Designated Solvent Contaminated Soil)  
Generator 168-SWB BELLEVUE LL LLC SWB BELLEVUE LL, LLC 10605 NE 8TH STREET BELLEVUE WA

Time Scale Operator Inbound Gross 108400 lb\*  
In 10/28/2021 06:45:25 MANUAL WT jaday Tare 54500 lb\*  
Out 11/10/2021 06:45:25 jaday Net 53900 lb  
\* Manual Weight Tons 26.95

Comments REPLACEMENT TICKET FOR TICKET # 726756

| Product                  | LD% | Qty   | UOM  | Rate | Tax | Amount | Origin      |
|--------------------------|-----|-------|------|------|-----|--------|-------------|
| 1 Cont Soil Sp. W.-T 100 |     | 26.95 | Tons |      |     |        | WA-BELLEVUE |
| 2 EVF-P6-Environment 100 |     |       |      |      |     |        | WA-BELLEVUE |
| 3 RAIL T SPW-RAIL BY 100 |     |       | Tons |      |     |        | WA-BELLEVUE |
| 4 RENT PER TON-RENT 100  |     |       | Tons |      |     |        | WA-BELLEVUE |
| 5 LINER T SPW-LINER 100  |     |       | Tons |      |     |        | WA-BELLEVUE |

Driver's Signature



Columbia Ridge  
18177 Cedar Springs Lane  
Arlington, OR, 97812  
Ph: (541) 454-2030

Reprint  
Ticket# 727369

Customer Name SCHNITZER WEST SCHNITZER WEST Carrier 483  
Ticket Date 11/01/2021 Vehicle# 483829 Volume  
Payment Type Credit Account Container 483829  
Manual Ticket# 1033519 Billing # 0002843  
Hauling Ticket# Manifest  
Destination UP/CUST PO  
Profile 116109WA (LF01 - Contained-In Designated Solvent Contaminated Soil)  
Generator 168-SWB BELLEVUE LL LLC SWB BELLEVUE LL, LLC 10605 NE 8TH STREET BELLEVUE WA

Time Scale Operator Inbound Gross 105720 lb\*  
In 10/29/2021 14:29:03 MANUAL WT cwalsh3 Tare 58620 lb\*  
Out 11/01/2021 14:29:03 cwalsh3 Net 47100 lb  
\* Manual Weight Tons 23.55

Comments REPLACEMENT TICKET FOR TICKET # 725682

| Product                  | LD% | Qty   | UOM  | Rate | Tax | Amount | Origin      |
|--------------------------|-----|-------|------|------|-----|--------|-------------|
| 1 Cont Soil Sp. W.-T 100 |     | 23.55 | Tons |      |     |        | WA-BELLEVUE |
| 2 EVF-P6-Environment 100 |     |       |      |      |     |        | WA-BELLEVUE |
| 3 RAIL T SPW-RAIL BY 100 |     |       | Tons |      |     |        | WA-BELLEVUE |
| 4 RENT PER TON-RENT 100  |     |       | Tons |      |     |        | WA-BELLEVUE |
| 5 LINER T SPW-LINER 100  |     |       | Tons |      |     |        | WA-BELLEVUE |

Driver's Signature



Columbia Ridge  
18177 Cedar Springs Lane  
Arlington, OR, 97812  
Ph: (541) 454-2030

Reprint  
Ticket# 727370

Customer Name SCHNITZER WEST SCHNITZER WEST Carrier 483  
Ticket Date 11/02/2021 Vehicle# 483451 Volume  
Payment Type Credit Account Container 483451  
Manual Ticket# 1033520 Billing # 0002843  
Hauling Ticket# Manifest  
Destination UP/CUST PO  
Profile 116109WA (LF01 - Contained-In Designated Solvent Contaminated Soil)  
Generator 168-SWB BELLEVUE LL LLC SWB BELLEVUE LL, LLC 10605 NE 8TH STREET BELLEVUE WA

Time Scale Operator Inbound Gross 109320 lb\*  
In 10/29/2021 06:48:12 MANUAL WT jaday Tare 59960 lb\*  
Out 11/02/2021 06:48:12 jaday Net 49360 lb  
\* Manual Weight Tons 24.68

Comments REPLACEMENT TICKET FOR TICKET # 726757

| Product                  | LD% | Qty   | UOM  | Rate | Tax | Amount | Origin      |
|--------------------------|-----|-------|------|------|-----|--------|-------------|
| 1 Cont Soil Sp. W.-T 100 |     | 24.68 | Tons |      |     |        | WA-BELLEVUE |
| 2 EVF-P6-Environment 100 |     |       |      |      |     |        | WA-BELLEVUE |
| 3 RAIL T SPW-RAIL BY 100 |     |       | Tons |      |     |        | WA-BELLEVUE |
| 4 RENT PER TON-RENT 100  |     |       | Tons |      |     |        | WA-BELLEVUE |
| 5 LINER T SPW-LINER 100  |     |       | Tons |      |     |        | WA-BELLEVUE |

Driver's Signature



Columbia Ridge  
18177 Cedar Springs Lane  
Arlington, OR, 97812  
Ph: (541) 454-2030

Reprint  
Ticket# 727371

Customer Name SCHNITZER WEST SCHNITZER WEST Carrier 483  
Ticket Date 11/01/2021 Vehicle# 483541 Volume  
Payment Type Credit Account Container 483541  
Manual Ticket# 1033330 Billing # 0002843  
Hauling Ticket# Manifest  
Destination UP/CUST PO  
Profile 116109WA (LF01 - Contained-In Designated Solvent Contaminated Soil)  
Generator 168-SWB BELLEVUE LL LLC SWB BELLEVUE LL, LLC 10605 NE 8TH STREET BELLEVUE WA

| Time                    | Scale     | Operator        | Inbound | Gross | 111780 lb* |
|-------------------------|-----------|-----------------|---------|-------|------------|
| In 10/29/2021 14:30:09  | MANUAL WT | cwalsh3         |         | Tare  | 66340 lb*  |
| Out 11/01/2021 14:30:09 |           | cwalsh3         |         | Net   | 45440 lb   |
|                         |           | * Manual Weight |         | Tons  | 22.72      |

Comments REPLACEMENT TICKET FOR TICKET # 725683

| Product                  | LD% | Qty   | UOM  | Rate | Tax | Amount | Origin      |
|--------------------------|-----|-------|------|------|-----|--------|-------------|
| 1 Cont Soil Sp. W.-T 100 |     | 22.72 | Tons |      |     |        | WA-BELLEVUE |
| 2 EVF-P6-Environment 100 |     |       |      |      |     |        | WA-BELLEVUE |
| 3 RAIL T SPW-RAIL BY 100 |     | 22.72 | Tons |      |     |        | WA-BELLEVUE |
| 4 RENT PER TON-RENT 100  |     | 22.72 | Tons |      |     |        | WA-BELLEVUE |
| 5 LINER T SPW-LINER 100  |     | 22.72 | Tons |      |     |        | WA-BELLEVUE |

Driver's Signature



Columbia Ridge  
18177 Cedar Springs Lane  
Arlington, OR, 97812  
Ph: (541) 454-2030

Reprint  
Ticket# 727373

Customer Name SCHNITZER WEST SCHNITZER WEST Carrier 483  
Ticket Date 11/01/2021 Vehicle# 483032 Volume  
Payment Type Credit Account Container 483032  
Manual Ticket# 1033518 Billing # 0002843  
Hauling Ticket# Manifest  
Destination UP/CUST PO  
Profile 116109WA (LF01 - Contained-In Designated Solvent Contaminated Soil)  
Generator 168-SWB BELLEVUE LL LLC SWB BELLEVUE LL, LLC 10605 NE 8TH STREET BELLEVUE WA

| Time                    | Scale     | Operator        | Inbound | Gross | 107680 lb* |
|-------------------------|-----------|-----------------|---------|-------|------------|
| In 10/29/2021 14:31:13  | MANUAL WT | cwalsh3         |         | Tare  | 56820 lb*  |
| Out 11/01/2021 14:31:13 |           | cwalsh3         |         | Net   | 50860 lb   |
|                         |           | * Manual Weight |         | Tons  | 25.43      |

Comments REPLACEMENT TICKET FOR TICKET # 725684

| Product                  | LD% | Qty   | UOM  | Rate | Tax | Amount | Origin      |
|--------------------------|-----|-------|------|------|-----|--------|-------------|
| 1 Cont Soil Sp. W.-T 100 |     | 25.43 | Tons |      |     |        | WA-BELLEVUE |
| 2 EVF-P6-Environment 100 |     |       |      |      |     |        | WA-BELLEVUE |
| 3 RAIL T SPW-RAIL BY 100 |     | 25.43 | Tons |      |     |        | WA-BELLEVUE |
| 4 RENT PER TON-RENT 100  |     | 25.43 | Tons |      |     |        | WA-BELLEVUE |
| 5 LINER T SPW-LINER 100  |     | 25.43 | Tons |      |     |        | WA-BELLEVUE |

Driver's Signature



Columbia Ridge  
18177 Cedar Springs Lane  
Arlington, OR, 97812  
Ph: (541) 454-2030

Reprint  
Ticket# 727374

Customer Name SCHNITZER WEST SCHNITZER WEST Carrier 484  
Ticket Date 11/10/2021 Vehicle# 484020 Volume  
Payment Type Credit Account Container 484020  
Manual Ticket# 1033749 Billing # 0002843  
Hauling Ticket# Manifest  
Destination UP/CUST PO  
Profile 116109WA (LF01 - Contained-In Designated Solvent Contaminated Soil)  
Generator 168-SWB BELLEVUE LL LLC SWB BELLEVUE LL, LLC 10605 NE 8TH STREET BELLEVUE WA

| Time                    | Scale     | Operator        | Inbound | Gross | 104940 lb* |
|-------------------------|-----------|-----------------|---------|-------|------------|
| In 11/02/2021 06:50:19  | MANUAL WT | jaday           |         | Tare  | 56540 lb*  |
| Out 11/10/2021 06:50:19 |           | jaday           |         | Net   | 48400 lb   |
|                         |           | * Manual Weight |         | Tons  | 24.20      |

Comments REPLACEMENT TICKET FOR TICKET # 726758

| Product                  | LD% | Qty   | UOM  | Rate | Tax | Amount | Origin      |
|--------------------------|-----|-------|------|------|-----|--------|-------------|
| 1 Cont Soil Sp. W.-T 100 |     | 24.20 | Tons |      |     |        | WA-BELLEVUE |
| 2 EVF-P6-Environment 100 |     |       |      |      |     |        | WA-BELLEVUE |
| 3 RAIL T SPW-RAIL BY 100 |     | 24.20 | Tons |      |     |        | WA-BELLEVUE |
| 4 RENT PER TON-RENT 100  |     | 24.20 | Tons |      |     |        | WA-BELLEVUE |
| 5 LINER T SPW-LINER 100  |     | 24.20 | Tons |      |     |        | WA-BELLEVUE |

Driver's Signature



Columbia Ridge  
18177 Cedar Springs Lane  
Arlington, OR, 97812  
Ph: (541) 454-2030

Reprint  
Ticket# 727375

Customer Name SCHNITZER WEST SCHNITZER WEST Carrier 480  
Ticket Date 11/01/2021 Vehicle# 480539 Volume  
Payment Type Credit Account Container 480539  
Manual Ticket# 1033324 Billing # 0002843  
Hauling Ticket# Manifest  
Destination UP/CUST PO  
Profile 116109WA (LF01 - Contained-In Designated Solvent Contaminated Soil)  
Generator 168-SWB BELLEVUE LL LLC SWB BELLEVUE LL, LLC 10605 NE 8TH STREET BELLEVUE WA

| Time                    | Scale     | Operator        | Inbound | Gross | 103980 lb* |
|-------------------------|-----------|-----------------|---------|-------|------------|
| In 10/29/2021 14:32:49  | MANUAL WT | cwalsh3         |         | Tare  | 54020 lb*  |
| Out 11/01/2021 14:32:49 |           | cwalsh3         |         | Net   | 49960 lb   |
|                         |           | * Manual Weight |         | Tons  | 24.98      |

Comments REPLACEMENT TICKET FOR TICKET # 725685

| Product                  | LD% | Qty   | UOM  | Rate | Tax | Amount | Origin      |
|--------------------------|-----|-------|------|------|-----|--------|-------------|
| 1 Cont Soil Sp. W.-T 100 |     | 24.98 | Tons |      |     |        | WA-BELLEVUE |
| 2 EVF-P6-Environment 100 |     |       |      |      |     |        | WA-BELLEVUE |
| 3 RAIL T SPW-RAIL BY 100 |     | 24.98 | Tons |      |     |        | WA-BELLEVUE |
| 4 RENT PER TON-RENT 100  |     | 24.98 | Tons |      |     |        | WA-BELLEVUE |
| 5 LINER T SPW-LINER 100  |     | 24.98 | Tons |      |     |        | WA-BELLEVUE |

Driver's Signature



Columbia Ridge  
18177 Cedar Springs Lane  
Arlington, OR, 97812  
Ph: (541) 454-2030

Reprint  
Ticket# 727376

Customer Name SCHNITZER WEST SCHNITZER WEST Carrier 483  
Ticket Date 11/11/2021 Vehicle# 483438 Volume  
Payment Type Credit Account Container 483438  
Manual Ticket# 1031593 Billing # 0002843  
Hauling Ticket# Manifest  
Destination UP/CUST PO  
Profile 116109WA (LF01 - Contained-In Designated Solvent Contaminated Soil)  
Generator 168-SWB BELLEVUE LL LLC SWB BELLEVUE LL, LLC 10605 NE 8TH STREET BELLEVUE WA

| Time                    | Scale     | Operator        | Inbound | Gross | 100680 lb* |
|-------------------------|-----------|-----------------|---------|-------|------------|
| In 10/10/2021 09:25:03  | MANUAL WT | jaday           |         | Tare  | 56950 lb*  |
| Out 11/11/2021 09:25:03 |           | jaday           |         | Net   | 43730 lb   |
|                         |           | * Manual Weight |         | Tons  | 21.87      |

Comments REPLACEMENT TICKET FOR TICKET # 727216

| Product                  | LD% | Qty   | UOM  | Rate | Tax | Amount | Origin      |
|--------------------------|-----|-------|------|------|-----|--------|-------------|
| 1 Cont Soil Sp. W.-T 100 |     | 21.87 | Tons |      |     |        | WA-BELLEVUE |
| 2 EVF-P6-Environment 100 |     |       |      |      |     |        |             |
| 3 RAIL T SPW-RAIL BY 100 |     | 21.87 | Tons |      |     |        |             |
| 4 RENT PER TON-RENT 100  |     | 21.87 | Tons |      |     |        |             |
| 5 LINER T SPW-LINER 100  |     | 21.87 | Tons |      |     |        |             |

Driver's Signature



Columbia Ridge  
18177 Cedar Springs Lane  
Arlington, OR, 97812  
Ph: (541) 454-2030

Reprint  
Ticket# 727377

Customer Name SCHNITZER WEST SCHNITZER WEST Carrier 480  
Ticket Date 11/08/2021 Vehicle# 480674 Volume  
Payment Type Credit Account Container 480674  
Manual Ticket# 1033672 Billing # 0002843  
Hauling Ticket# Manifest  
Destination UP/CUST PO  
Profile 116109WA (LF01 - Contained-In Designated Solvent Contaminated Soil)  
Generator 168-SWB BELLEVUE LL LLC SWB BELLEVUE LL, LLC 10605 NE 8TH STREET BELLEVUE WA

| Time                    | Scale     | Operator        | Inbound | Gross | 112100 lb* |
|-------------------------|-----------|-----------------|---------|-------|------------|
| In 11/03/2021 07:13:45  | MANUAL WT | cwalsh3         |         | Tare  | 57420 lb*  |
| Out 11/08/2021 07:13:45 |           | cwalsh3         |         | Net   | 54680 lb   |
|                         |           | * Manual Weight |         | Tons  | 27.34      |

Comments REPLACEMENT TICKET FOR TICKET # 726287

| Product                  | LD% | Qty   | UOM  | Rate | Tax | Amount | Origin      |
|--------------------------|-----|-------|------|------|-----|--------|-------------|
| 1 Cont Soil Sp. W.-T 100 |     | 27.34 | Tons |      |     |        | WA-BELLEVUE |
| 2 EVF-P6-Environment 100 |     |       |      |      |     |        |             |
| 3 RAIL T SPW-RAIL BY 100 |     | 27.34 | Tons |      |     |        | WA-BELLEVUE |
| 4 RENT PER TON-RENT 100  |     | 27.34 | Tons |      |     |        | WA-BELLEVUE |
| 5 LINER T SPW-LINER 100  |     | 27.34 | Tons |      |     |        |             |

Driver's Signature



Columbia Ridge  
18177 Cedar Springs Lane  
Arlington, OR, 97812  
Ph: (541) 454-2030

Reprint  
Ticket# 727378

Customer Name SCHNITZER WEST SCHNITZER WEST Carrier 480  
Ticket Date 11/08/2021 Vehicle# 480603 Volume  
Payment Type Credit Account Container 480603  
Manual Ticket# 1034008 Billing # 0002843  
Hauling Ticket# Manifest  
Destination UP/CUST PO  
Profile 116109WA (LF01 - Contained-In Designated Solvent Contaminated Soil)  
Generator 168-SWB BELLEVUE LL LLC SWB BELLEVUE LL, LLC 10605 NE 8TH STREET BELLEVUE WA

| Time                    | Scale     | Operator        | Inbound | Gross | 103920 lb* |
|-------------------------|-----------|-----------------|---------|-------|------------|
| In 11/05/2021 07:17:49  | MANUAL WT | cwalsh3         |         | Tare  | 54220 lb*  |
| Out 11/08/2021 07:17:49 |           | cwalsh3         |         | Net   | 49700 lb   |
|                         |           | * Manual Weight |         | Tons  | 24.85      |

Comments REPLACEMENT TICKET FOR TICKET # 726290

| Product                  | LD% | Qty   | UOM  | Rate | Tax | Amount | Origin      |
|--------------------------|-----|-------|------|------|-----|--------|-------------|
| 1 Cont Soil Sp. W.-T 100 |     | 24.85 | Tons |      |     |        | WA-BELLEVUE |
| 2 EVF-P6-Environment 100 |     |       |      |      |     |        |             |
| 3 RAIL T SPW-RAIL BY 100 |     | 24.85 | Tons |      |     |        | WA-BELLEVUE |
| 4 RENT PER TON-RENT 100  |     | 24.85 | Tons |      |     |        | WA-BELLEVUE |
| 5 LINER T SPW-LINER 100  |     | 24.85 | Tons |      |     |        |             |

Driver's Signature



Columbia Ridge  
18177 Cedar Springs Lane  
Arlington, OR, 97812  
Ph: (541) 454-2030

Reprint  
Ticket# 727379

Customer Name SCHNITZER WEST SCHNITZER WEST Carrier 483  
Ticket Date 11/08/2021 Vehicle# 483653 Volume  
Payment Type Credit Account Container 483653  
Manual Ticket# 1034009 Billing # 0002843  
Hauling Ticket# Manifest  
Destination UP/CUST PO  
Profile 116109WA (LF01 - Contained-In Designated Solvent Contaminated Soil)  
Generator 168-SWB BELLEVUE LL LLC SWB BELLEVUE LL, LLC 10605 NE 8TH STREET BELLEVUE WA

| Time                    | Scale     | Operator        | Inbound | Gross | 107120 lb* |
|-------------------------|-----------|-----------------|---------|-------|------------|
| In 11/05/2021 07:19:46  | MANUAL WT | cwalsh3         |         | Tare  | 57160 lb*  |
| Out 11/08/2021 07:19:46 |           | cwalsh3         |         | Net   | 49960 lb   |
|                         |           | * Manual Weight |         | Tons  | 24.98      |

Comments REPLACEMENT TICKET FOR TICKET # 726291

| Product                  | LD% | Qty   | UOM  | Rate | Tax | Amount | Origin      |
|--------------------------|-----|-------|------|------|-----|--------|-------------|
| 1 Cont Soil Sp. W.-T 100 |     | 24.98 | Tons |      |     |        | WA-BELLEVUE |
| 2 EVF-P6-Environment 100 |     |       |      |      |     |        |             |
| 3 RAIL T SPW-RAIL BY 100 |     | 24.98 | Tons |      |     |        | WA-BELLEVUE |
| 4 RENT PER TON-RENT 100  |     | 24.98 | Tons |      |     |        | WA-BELLEVUE |
| 5 LINER T SPW-LINER 100  |     | 24.98 | Tons |      |     |        |             |

Driver's Signature



Columbia Ridge  
18177 Cedar Springs Lane  
Arlington, OR, 97812  
Ph: (541) 454-2030

Reprint  
Ticket# 727380

Customer Name SCHNITZER WEST SCHNITZER WEST Carrier 483  
Ticket Date 11/08/2021 Vehicle# 483083 Volume  
Payment Type Credit Account Container 483083  
Manual Ticket# 1034010 Billing # 0002843  
Hauling Ticket# Manifest  
Destination UP/CUST PO  
Profile 116109WA (LF01 - Contained-In Designated Solvent Contaminated Soil)  
Generator 168-SWB BELLEVUE LL LLC SWB BELLEVUE LL, LLC 10605 NE 8TH STREET BELLEVUE WA

Time Scale Operator Inbound Gross 114820 lb\*  
In 11/05/2021 07:21:53 MANUAL WT cwalsh3 Tare 58520 lb\*  
Out 11/08/2021 07:21:53 Net 56300 lb  
\* Manual Weight Tons 28.15

Comments REPLACEMENT TICKET FOR TICKET # 726293

| Product                  | LD% | Qty   | UOM  | Rate | Tax | Amount | Origin      |
|--------------------------|-----|-------|------|------|-----|--------|-------------|
| 1 Cont Soil Sp. W.-T 100 |     | 28.15 | Tons |      |     |        | WA-BELLEVUE |
| 2 EVF-P6-Environment 100 |     |       |      |      |     |        | WA-BELLEVUE |
| 3 RAIL T SPW-RAIL BY 100 |     | 28.15 | Tons |      |     |        | WA-BELLEVUE |
| 4 RENT PER TON-RENT 100  |     | 28.15 | Tons |      |     |        | WA-BELLEVUE |
| 5 LINER T SPW-LINER 100  |     | 28.15 | Tons |      |     |        | WA-BELLEVUE |

Driver's Signature



Columbia Ridge  
18177 Cedar Springs Lane  
Arlington, OR, 97812  
Ph: (541) 454-2030

Reprint  
Ticket# 727381

Customer Name SCHNITZER WEST SCHNITZER WEST Carrier 483  
Ticket Date 11/08/2021 Vehicle# 483190 Volume  
Payment Type Credit Account Container 483190  
Manual Ticket# 1034011 Billing # 0002843  
Hauling Ticket# Manifest  
Destination UP/CUST PO  
Profile 116109WA (LF01 - Contained-In Designated Solvent Contaminated Soil)  
Generator 168-SWB BELLEVUE LL LLC SWB BELLEVUE LL, LLC 10605 NE 8TH STREET BELLEVUE WA

Time Scale Operator Inbound Gross 100000 lb\*  
In 11/05/2021 07:23:57 MANUAL WT cwalsh3 Tare 50000 lb\*  
Out 11/08/2021 07:23:57 Net 50000 lb  
\* Manual Weight Tons 25.00

Comments REPLACEMENT TICKET FOR TICKET # 726294

| Product                  | LD% | Qty   | UOM  | Rate | Tax | Amount | Origin      |
|--------------------------|-----|-------|------|------|-----|--------|-------------|
| 1 Cont Soil Sp. W.-T 100 |     | 25.00 | Tons |      |     |        | WA-BELLEVUE |
| 2 EVF-P6-Environment 100 |     |       |      |      |     |        | WA-BELLEVUE |
| 3 RAIL T SPW-RAIL BY 100 |     | 25.00 | Tons |      |     |        | WA-BELLEVUE |
| 4 RENT PER TON-RENT 100  |     | 25.00 | Tons |      |     |        | WA-BELLEVUE |
| 5 LINER T SPW-LINER 100  |     | 25.00 | Tons |      |     |        | WA-BELLEVUE |

Driver's Signature



Columbia Ridge  
18177 Cedar Springs Lane  
Arlington, OR, 97812  
Ph: (541) 454-2030

Reprint  
Ticket# 727382

Customer Name SCHNITZER WEST SCHNITZER WEST Carrier 483  
Ticket Date 11/08/2021 Vehicle# 483199 Volume  
Payment Type Credit Account Container 483199  
Manual Ticket# 1034012 Billing # 0002843  
Hauling Ticket# Manifest  
Destination UP/CUST PO  
Profile 116109WA (LF01 - Contained-In Designated Solvent Contaminated Soil)  
Generator 168-SWB BELLEVUE LL LLC SWB BELLEVUE LL, LLC 10605 NE 8TH STREET BELLEVUE WA

Time Scale Operator Inbound Gross 99960 lb\*  
In 11/05/2021 07:37:38 MANUAL WT cwalsh3 Tare 49420 lb\*  
Out 11/08/2021 07:37:38 Net 50540 lb  
\* Manual Weight Tons 25.27

Comments REPLACEMENT TICKET FOR TICKET # 726297

| Product                  | LD% | Qty   | UOM  | Rate | Tax | Amount | Origin      |
|--------------------------|-----|-------|------|------|-----|--------|-------------|
| 1 Cont Soil Sp. W.-T 100 |     | 25.27 | Tons |      |     |        | WA-BELLEVUE |
| 2 EVF-P6-Environment 100 |     |       |      |      |     |        | WA-BELLEVUE |
| 3 RAIL T SPW-RAIL BY 100 |     | 25.27 | Tons |      |     |        | WA-BELLEVUE |
| 4 RENT PER TON-RENT 100  |     | 25.27 | Tons |      |     |        | WA-BELLEVUE |
| 5 LINER T SPW-LINER 100  |     | 25.27 | Tons |      |     |        | WA-BELLEVUE |

Driver's Signature



Columbia Ridge  
18177 Cedar Springs Lane  
Arlington, OR, 97812  
Ph: (541) 454-2030

Reprint  
Ticket# 727383

Customer Name SCHNITZER WEST SCHNITZER WEST Carrier 483  
Ticket Date 11/08/2021 Vehicle# 483297 Volume  
Payment Type Credit Account Container 483297  
Manual Ticket# 1034013 Billing # 0002843  
Hauling Ticket# Manifest  
Destination UP/CUST PO  
Profile 116109WA (LF01 - Contained-In Designated Solvent Contaminated Soil)  
Generator 168-SWB BELLEVUE LL LLC SWB BELLEVUE LL, LLC 10605 NE 8TH STREET BELLEVUE WA

Time Scale Operator Inbound Gross 106240 lb\*  
In 11/05/2021 07:39:27 MANUAL WT cwalsh3 Tare 56160 lb\*  
Out 11/08/2021 07:39:27 Net 50080 lb  
\* Manual Weight Tons 25.04

Comments REPLACEMENT TICKET FOR TICKET # 726301

| Product                  | LD% | Qty   | UOM  | Rate | Tax | Amount | Origin      |
|--------------------------|-----|-------|------|------|-----|--------|-------------|
| 1 Cont Soil Sp. W.-T 100 |     | 25.04 | Tons |      |     |        | WA-BELLEVUE |
| 2 EVF-P6-Environment 100 |     |       |      |      |     |        | WA-BELLEVUE |
| 3 RAIL T SPW-RAIL BY 100 |     | 25.04 | Tons |      |     |        | WA-BELLEVUE |
| 4 RENT PER TON-RENT 100  |     | 25.04 | Tons |      |     |        | WA-BELLEVUE |
| 5 LINER T SPW-LINER 100  |     | 25.04 | Tons |      |     |        | WA-BELLEVUE |

Driver's Signature



Columbia Ridge  
18177 Cedar Springs Lane  
Arlington, OR, 97812  
Ph: (541) 454-2030

Reprint  
Ticket# 727384

Customer Name SCHNITZER WEST SCHNITZER WEST Carrier 483  
Ticket Date 11/08/2021 Vehicle# 483424 Volume  
Payment Type Credit Account Container 483424  
Manual Ticket# 1034015 Billing # 0002843  
Hauling Ticket# Manifest  
Destination UP/CUST PO  
Profile 116109WA (LF01 - Contained-In Designated Solvent Contaminated Soil)  
Generator 168-SWB BELLEVUE LL LLC SWB BELLEVUE LL, LLC 10605 NE 8TH STREET BELLEVUE WA

| Time                    | Scale     | Operator        | Inbound | Gross | 106480 lb* |
|-------------------------|-----------|-----------------|---------|-------|------------|
| In 11/05/2021 07:40:50  | MANUAL WT | cwalsh3         |         | Tare  | 54820 lb*  |
| Out 11/08/2021 07:40:50 |           | cwalsh3         |         | Net   | 51660 lb   |
|                         |           | * Manual Weight |         | Tons  | 25.83      |

Comments REPLACEMENT TICKET FOR TICKET # 726305

| Product                  | LD% | Qty   | UOM  | Rate | Tax | Amount | Origin      |
|--------------------------|-----|-------|------|------|-----|--------|-------------|
| 1 Cont Soil Sp. W.-T 100 |     | 25.83 | Tons |      |     |        | WA-BELLEVUE |
| 2 EVF-P6-Environment 100 |     |       |      |      |     |        | WA-BELLEVUE |
| 3 RAIL T SPW-RAIL BY 100 |     | 25.83 | Tons |      |     |        | WA-BELLEVUE |
| 4 RENT PER TON-RENT 100  |     | 25.83 | Tons |      |     |        | WA-BELLEVUE |
| 5 LINER T SPW-LINER 100  |     | 25.83 | Tons |      |     |        | WA-BELLEVUE |

Driver's Signature



Columbia Ridge  
18177 Cedar Springs Lane  
Arlington, OR, 97812  
Ph: (541) 454-2030

Reprint  
Ticket# 727385

Customer Name SCHNITZER WEST SCHNITZER WEST Carrier 483  
Ticket Date 11/08/2021 Vehicle# 483636 Volume  
Payment Type Credit Account Container 483636  
Manual Ticket# 1034015 Billing # 0002843  
Hauling Ticket# Manifest  
Destination UP/CUST PO  
Profile 116109WA (LF01 - Contained-In Designated Solvent Contaminated Soil)  
Generator 168-SWB BELLEVUE LL LLC SWB BELLEVUE LL, LLC 10605 NE 8TH STREET BELLEVUE WA

| Time                    | Scale     | Operator        | Inbound | Gross | 103820 lb* |
|-------------------------|-----------|-----------------|---------|-------|------------|
| In 11/05/2021 07:42:30  | MANUAL WT | cwalsh3         |         | Tare  | 55260 lb*  |
| Out 11/08/2021 07:42:30 |           | cwalsh3         |         | Net   | 48560 lb   |
|                         |           | * Manual Weight |         | Tons  | 24.28      |

Comments REPLACEMENT TICKET FOR TICKET # 726310

| Product                  | LD% | Qty   | UOM  | Rate | Tax | Amount | Origin      |
|--------------------------|-----|-------|------|------|-----|--------|-------------|
| 1 Cont Soil Sp. W.-T 100 |     | 24.28 | Tons |      |     |        | WA-BELLEVUE |
| 2 EVF-P6-Environment 100 |     |       |      |      |     |        | WA-BELLEVUE |
| 3 RAIL T SPW-RAIL BY 100 |     | 24.28 | Tons |      |     |        | WA-BELLEVUE |
| 4 RENT PER TON-RENT 100  |     | 24.28 | Tons |      |     |        | WA-BELLEVUE |
| 5 LINER T SPW-LINER 100  |     | 24.28 | Tons |      |     |        | WA-BELLEVUE |

Driver's Signature



Columbia Ridge  
18177 Cedar Springs Lane  
Arlington, OR, 97812  
Ph: (541) 454-2030

Reprint  
Ticket# 727386

Customer Name SCHNITZER WEST SCHNITZER WEST Carrier 483  
Ticket Date 11/08/2021 Vehicle# 483763 Volume  
Payment Type Credit Account Container 483763  
Manual Ticket# 1034017 Billing # 0002843  
Hauling Ticket# Manifest  
Destination UP/CUST PO  
Profile 116109WA (LF01 - Contained-In Designated Solvent Contaminated Soil)  
Generator 168-SWB BELLEVUE LL LLC SWB BELLEVUE LL, LLC 10605 NE 8TH STREET BELLEVUE WA

| Time                    | Scale     | Operator        | Inbound | Gross | 101480 lb* |
|-------------------------|-----------|-----------------|---------|-------|------------|
| In 11/05/2021 07:44:30  | MANUAL WT | cwalsh3         |         | Tare  | 56100 lb*  |
| Out 11/08/2021 07:44:30 |           | cwalsh3         |         | Net   | 45380 lb   |
|                         |           | * Manual Weight |         | Tons  | 22.69      |

Comments REPLACEMENT TICKET FOR TICKET # 726317

| Product                  | LD% | Qty   | UOM  | Rate | Tax | Amount | Origin      |
|--------------------------|-----|-------|------|------|-----|--------|-------------|
| 1 Cont Soil Sp. W.-T 100 |     | 22.69 | Tons |      |     |        | WA-BELLEVUE |
| 2 EVF-P6-Environment 100 |     |       |      |      |     |        | WA-BELLEVUE |
| 3 RAIL T SPW-RAIL BY 100 |     | 22.69 | Tons |      |     |        | WA-BELLEVUE |
| 4 RENT PER TON-RENT 100  |     | 22.69 | Tons |      |     |        | WA-BELLEVUE |
| 5 LINER T SPW-LINER 100  |     | 22.69 | Tons |      |     |        | WA-BELLEVUE |

Driver's Signature



Columbia Ridge  
18177 Cedar Springs Lane  
Arlington, OR, 97812  
Ph: (541) 454-2030

Reprint  
Ticket# 727387

Customer Name SCHNITZER WEST SCHNITZER WEST Carrier 483  
Ticket Date 11/08/2021 Vehicle# 483776 Volume  
Payment Type Credit Account Container 483776  
Manual Ticket# 1034018 Billing # 0002843  
Hauling Ticket# Manifest  
Destination UP/CUST PO  
Profile 116109WA (LF01 - Contained-In Designated Solvent Contaminated Soil)  
Generator 168-SWB BELLEVUE LL LLC SWB BELLEVUE LL, LLC 10605 NE 8TH STREET BELLEVUE WA

| Time                    | Scale     | Operator        | Inbound | Gross | 107420 lb* |
|-------------------------|-----------|-----------------|---------|-------|------------|
| In 11/05/2021 07:48:54  | MANUAL WT | cwalsh3         |         | Tare  | 56540 lb*  |
| Out 11/08/2021 07:48:54 |           | cwalsh3         |         | Net   | 50890 lb   |
|                         |           | * Manual Weight |         | Tons  | 25.44      |

Comments REPLACEMENT TICKET FOR TICKET # 726320

| Product                  | LD% | Qty   | UOM  | Rate | Tax | Amount | Origin      |
|--------------------------|-----|-------|------|------|-----|--------|-------------|
| 1 Cont Soil Sp. W.-T 100 |     | 25.44 | Tons |      |     |        | WA-BELLEVUE |
| 2 EVF-P6-Environment 100 |     |       |      |      |     |        | WA-BELLEVUE |
| 3 RAIL T SPW-RAIL BY 100 |     | 25.44 | Tons |      |     |        | WA-BELLEVUE |
| 4 RENT PER TON-RENT 100  |     | 25.44 | Tons |      |     |        | WA-BELLEVUE |
| 5 LINER T SPW-LINER 100  |     | 25.44 | Tons |      |     |        | WA-BELLEVUE |

Driver's Signature





Columbia Ridge  
18177 Cedar Springs Lane  
Arlington, OR, 97812  
Ph: (541) 454-2030

Reprint  
Ticket# 727388

Customer Name SCHNITZER WEST SCHNITZER WEST Carrier 483  
Ticket Date 11/08/2021 Vehicle# 483852 Volume  
Payment Type Credit Account Container 483852  
Manual Ticket# 1034020 Billing # 0002843  
Hauling Ticket# Manifest  
Destination UP/CUST PO  
Profile 116109WA (LF01 - Contained-In Designated Solvent Contaminated Soil)  
Generator 168-SWB BELLEVUE LL LLC SWB BELLEVUE LL, LLC 10605 NE 8TH STREET BELLEVUE WA

Time Scale Operator Inbound Gross 108920 lb\*  
In 11/05/2021 07:50:46 MANUAL WT cwalsh3 Tare 57360 lb\*  
Out 11/08/2021 07:50:46 cwalsh3 Net 51560 lb  
\* Manual Weight Tons 25.78

Comments REPLACEMENT TICKET FOR TICKET # 726321

| Product                  | LD% | Qty   | UOM  | Rate | Tax | Amount | Origin      |
|--------------------------|-----|-------|------|------|-----|--------|-------------|
| 1 Cont Soil Sp. W.-T 100 |     | 25.78 | Tons |      |     |        | WA-BELLEVUE |
| 2 EVF-P6-Environment 100 |     |       |      |      |     |        | WA-BELLEVUE |
| 3 RAIL T SPW-RAIL BY 100 |     | 25.78 | Tons |      |     |        | WA-BELLEVUE |
| 4 RENT PER TON-RENT 100  |     | 25.78 | Tons |      |     |        | WA-BELLEVUE |
| 5 LINER T SPW-LINER 100  |     | 25.78 | Tons |      |     |        | WA-BELLEVUE |

Driver's Signature



Columbia Ridge  
18177 Cedar Springs Lane  
Arlington, OR, 97812  
Ph: (541) 454-2030

Reprint  
Ticket# 727389

Customer Name SCHNITZER WEST SCHNITZER WEST Carrier 483  
Ticket Date 11/08/2021 Vehicle# 483853 Volume  
Payment Type Credit Account Container 483853  
Manual Ticket# 1034021 Billing # 0002843  
Hauling Ticket# Manifest  
Destination UP/CUST PO  
Profile 116109WA (LF01 - Contained-In Designated Solvent Contaminated Soil)  
Generator 168-SWB BELLEVUE LL LLC SWB BELLEVUE LL, LLC 10605 NE 8TH STREET BELLEVUE WA

Time Scale Operator Inbound Gross 106980 lb\*  
In 11/05/2021 07:52:13 MANUAL WT cwalsh3 Tare 55360 lb\*  
Out 11/08/2021 07:52:13 cwalsh3 Net 51620 lb  
\* Manual Weight Tons 25.81

Comments REPLACEMENT TICKET FOR TICKET # 726322

| Product                  | LD% | Qty   | UOM  | Rate | Tax | Amount | Origin      |
|--------------------------|-----|-------|------|------|-----|--------|-------------|
| 1 Cont Soil Sp. W.-T 100 |     | 25.81 | Tons |      |     |        | WA-BELLEVUE |
| 2 EVF-P6-Environment 100 |     |       |      |      |     |        | WA-BELLEVUE |
| 3 RAIL T SPW-RAIL BY 100 |     | 25.81 | Tons |      |     |        | WA-BELLEVUE |
| 4 RENT PER TON-RENT 100  |     | 25.81 | Tons |      |     |        | WA-BELLEVUE |
| 5 LINER T SPW-LINER 100  |     | 25.81 | Tons |      |     |        | WA-BELLEVUE |

Driver's Signature



Columbia Ridge  
18177 Cedar Springs Lane  
Arlington, OR, 97812  
Ph: (541) 454-2030

Reprint  
Ticket# 727396

Customer Name SCHNITZER WEST SCHNITZER WEST Carrier 480  
Ticket Date 11/14/2021 Vehicle# 480540 Volume  
Payment Type Credit Account Container 480540  
Manual Ticket# 1034480 Billing # 0002843  
Hauling Ticket# Manifest  
Destination UP/CUST PO  
Profile 116109WA (LF01 - Contained-In Designated Solvent Contaminated Soil)  
Generator 168-SWB BELLEVUE LL LLC SWB BELLEVUE LL, LLC 10605 NE 8TH STREET BELLEVUE WA

Time Scale Operator Inbound Gross 110160 lb\*  
In 11/11/2021 06:41:33 MANUAL WT cwalsh3 Tare 56440 lb\*  
Out 11/14/2021 06:41:33 cwalsh3 Net 53720 lb  
\* Manual Weight Tons 26.86

Comments

| Product                  | LD% | Qty   | UOM  | Rate | Tax | Amount | Origin      |
|--------------------------|-----|-------|------|------|-----|--------|-------------|
| 1 Cont Soil Sp. W.-T 100 |     | 26.86 | Tons |      |     |        | WA-BELLEVUE |
| 2 EVF-P6-Environment 100 |     |       |      |      |     |        | WA-BELLEVUE |
| 3 RAIL T SPW-RAIL BY 100 |     | 26.86 | Tons |      |     |        | WA-BELLEVUE |
| 4 RENT PER TON-RENT 100  |     | 26.86 | Tons |      |     |        | WA-BELLEVUE |

Driver's Signature



Columbia Ridge  
18177 Cedar Springs Lane  
Arlington, OR, 97812  
Ph: (541) 454-2030

Reprint  
Ticket# 727397

Customer Name SCHNITZER WEST SCHNITZER WEST Carrier 480  
Ticket Date 11/14/2021 Vehicle# 480670 Volume  
Payment Type Credit Account Container 480670  
Manual Ticket# 1034484 Billing # 0002843  
Hauling Ticket# Manifest  
Destination UP/CUST PO  
Profile 116109WA (LF01 - Contained-In Designated Solvent Contaminated Soil)  
Generator 168-SWB BELLEVUE LL LLC SWB BELLEVUE LL, LLC 10605 NE 8TH STREET BELLEVUE WA

Time Scale Operator Inbound Gross 108440 lb\*  
In 11/11/2021 06:43:14 MANUAL WT cwalsh3 Tare 54340 lb\*  
Out 11/14/2021 06:43:14 cwalsh3 Net 54100 lb  
\* Manual Weight Tons 27.05

Comments

| Product                  | LD% | Qty   | UOM  | Rate | Tax | Amount | Origin      |
|--------------------------|-----|-------|------|------|-----|--------|-------------|
| 1 Cont Soil Sp. W.-T 100 |     | 27.05 | Tons |      |     |        | WA-BELLEVUE |
| 2 EVF-P6-Environment 100 |     |       |      |      |     |        | WA-BELLEVUE |
| 3 RAIL T SPW-RAIL BY 100 |     | 27.05 | Tons |      |     |        | WA-BELLEVUE |
| 4 RENT PER TON-RENT 100  |     | 27.05 | Tons |      |     |        | WA-BELLEVUE |

Driver's Signature



Columbia Ridge  
18177 Cedar Springs Lane  
Arlington, OR, 97812  
Ph: (541) 454-2030

Reprint  
Ticket# 727401

Customer Name SCHNITZER WEST SCHNITZER WEST Carrier 483  
Ticket Date 11/14/2021 Vehicle# 483062 Volume  
Payment Type Credit Account Container 483062  
Manual Ticket# 1034485 Billing # 0002843  
Hauling Ticket# Manifest  
Destination UP/CUST PO  
Profile 116109WA (LF01 - Contained-In Designated Solvent Contaminated Soil)  
Generator 168-SWB BELLEVUE LL LLC SWB BELLEVUE LL, LLC 10605 NE 8TH STREET BELLEVUE WA

| Time                    | Scale     | Operator        | Inbound | Gross | 115480 lb* |
|-------------------------|-----------|-----------------|---------|-------|------------|
| In 11/11/2021 06:53:37  | MANUAL WT | cwalsh3         |         | Tare  | 57120 lb*  |
| Out 11/14/2021 06:53:37 |           | cwalsh3         |         | Net   | 58360 lb   |
|                         |           | * Manual Weight |         | Tons  | 29.18      |

Comments

| Product                  | LD% | Qty   | UOM  | Rate | Tax | Amount | Origin      |
|--------------------------|-----|-------|------|------|-----|--------|-------------|
| 1 Cont Soil Sp. W.-T 100 |     | 29.18 | Tons |      |     |        | WA-BELLEVUE |
| 2 EVF-P6-Environment 100 |     |       |      |      |     |        | WA-BELLEVUE |
| 3 RAIL T SPW-RAIL BY 100 |     | 29.18 | Tons |      |     |        | WA-BELLEVUE |
| 4 RENT PER TON-RENT 100  |     | 29.18 | Tons |      |     |        | WA-BELLEVUE |

Driver's Signature



Columbia Ridge  
18177 Cedar Springs Lane  
Arlington, OR, 97812  
Ph: (541) 454-2030

Reprint  
Ticket# 727402

Customer Name SCHNITZER WEST SCHNITZER WEST Carrier 483  
Ticket Date 11/14/2021 Vehicle# 483248 Volume  
Payment Type Credit Account Container 483248  
Manual Ticket# 1034485 Billing # 0002843  
Hauling Ticket# Manifest  
Destination UP/CUST PO  
Profile 116109WA (LF01 - Contained-In Designated Solvent Contaminated Soil)  
Generator 168-SWB BELLEVUE LL LLC SWB BELLEVUE LL, LLC 10605 NE 8TH STREET BELLEVUE WA

| Time                    | Scale     | Operator        | Inbound | Gross | 112360 lb* |
|-------------------------|-----------|-----------------|---------|-------|------------|
| In 11/11/2021 06:55:20  | MANUAL WT | cwalsh3         |         | Tare  | 56980 lb*  |
| Out 11/14/2021 06:55:20 |           | cwalsh3         |         | Net   | 55380 lb   |
|                         |           | * Manual Weight |         | Tons  | 27.69      |

Comments

| Product                  | LD% | Qty   | UOM  | Rate | Tax | Amount | Origin      |
|--------------------------|-----|-------|------|------|-----|--------|-------------|
| 1 Cont Soil Sp. W.-T 100 |     | 27.69 | Tons |      |     |        | WA-BELLEVUE |
| 2 EVF-P6-Environment 100 |     |       |      |      |     |        | WA-BELLEVUE |
| 3 RAIL T SPW-RAIL BY 100 |     | 27.69 | Tons |      |     |        | WA-BELLEVUE |
| 4 RENT PER TON-RENT 100  |     | 27.69 | Tons |      |     |        | WA-BELLEVUE |

Driver's Signature



Columbia Ridge  
18177 Cedar Springs Lane  
Arlington, OR, 97812  
Ph: (541) 454-2030

Reprint  
Ticket# 727405

Customer Name SCHNITZER WEST SCHNITZER WEST Carrier 483  
Ticket Date 11/14/2021 Vehicle# 483290 Volume  
Payment Type Credit Account Container 483290  
Manual Ticket# 1034490 Billing # 0002843  
Hauling Ticket# Manifest  
Destination UP/CUST PO  
Profile 116109WA (LF01 - Contained-In Designated Solvent Contaminated Soil)  
Generator 168-SWB BELLEVUE LL LLC SWB BELLEVUE LL, LLC 10605 NE 8TH STREET BELLEVUE WA

| Time                    | Scale     | Operator        | Inbound | Gross | 109300 lb* |
|-------------------------|-----------|-----------------|---------|-------|------------|
| In 11/14/2021 06:56:46  | MANUAL WT | cwalsh3         |         | Tare  | 58280 lb*  |
| Out 11/14/2021 06:56:46 |           | cwalsh3         |         | Net   | 51020 lb   |
|                         |           | * Manual Weight |         | Tons  | 25.51      |

Comments

| Product                  | LD% | Qty   | UOM  | Rate | Tax | Amount | Origin      |
|--------------------------|-----|-------|------|------|-----|--------|-------------|
| 1 Cont Soil Sp. W.-T 100 |     | 25.51 | Tons |      |     |        | WA-BELLEVUE |
| 2 EVF-P6-Environment 100 |     |       |      |      |     |        | WA-BELLEVUE |
| 3 RAIL T SPW-RAIL BY 100 |     | 25.51 | Tons |      |     |        | WA-BELLEVUE |
| 4 RENT PER TON-RENT 100  |     | 25.51 | Tons |      |     |        | WA-BELLEVUE |

Driver's Signature



Columbia Ridge  
18177 Cedar Springs Lane  
Arlington, OR, 97812  
Ph: (541) 454-2030

Reprint  
Ticket# 727406

Customer Name SCHNITZER WEST SCHNITZER WEST Carrier 483  
Ticket Date 11/14/2021 Vehicle# 483474 Volume  
Payment Type Credit Account Container 483474  
Manual Ticket# 1034492 Billing # 0002843  
Hauling Ticket# Manifest  
Destination UP/CUST PO  
Profile 116109WA (LF01 - Contained-In Designated Solvent Contaminated Soil)  
Generator 168-SWB BELLEVUE LL LLC SWB BELLEVUE LL, LLC 10605 NE 8TH STREET BELLEVUE WA

| Time                    | Scale     | Operator        | Inbound | Gross | 115540 lb* |
|-------------------------|-----------|-----------------|---------|-------|------------|
| In 11/11/2021 06:58:18  | MANUAL WT | cwalsh3         |         | Tare  | 57240 lb*  |
| Out 11/14/2021 06:58:18 |           | cwalsh3         |         | Net   | 58300 lb   |
|                         |           | * Manual Weight |         | Tons  | 29.15      |

Comments

| Product                  | LD% | Qty   | UOM  | Rate | Tax | Amount | Origin      |
|--------------------------|-----|-------|------|------|-----|--------|-------------|
| 1 Cont Soil Sp. W.-T 100 |     | 29.15 | Tons |      |     |        | WA-BELLEVUE |
| 2 EVF-P6-Environment 100 |     |       |      |      |     |        | WA-BELLEVUE |
| 3 RAIL T SPW-RAIL BY 100 |     | 29.15 | Tons |      |     |        | WA-BELLEVUE |
| 4 RENT PER TON-RENT 100  |     | 29.15 | Tons |      |     |        | WA-BELLEVUE |

Driver's Signature



Columbia Ridge  
18177 Cedar Springs Lane  
Arlington, OR, 97812  
Ph: (541) 454-2030

Reprint  
Ticket# 727407

Customer Name SCHNITZER WEST SCHNITZER WEST Carrier 483  
Ticket Date 11/14/2021 Vehicle# 483514 Volume  
Payment Type Credit Account Container 483514  
Manual Ticket# 1034493 Billing # 0002843  
Hauling Ticket# Manifest  
Destination UP/CUST PO  
Profile 116109WA (LF01 - Contained-In Designated Solvent Contaminated Soil)  
Generator 168-SWB BELLEVUE LL LLC SWB BELLEVUE LL, LLC 10605 NE 8TH STREET BELLEVUE WA

Time Scale Operator Inbound Gross 109840 lb\*  
In 11/11/2021 06:59:48 MANUAL WT cwalsh3 Tare 56820 lb\*  
Out 11/14/2021 06:59:48 cwalsh3 Net 53020 lb  
\* Manual Weight Tons 26.51

Comments

| Product                   | LD% | Qty   | UOM  | Rate | Tax | Amount | Origin      |
|---------------------------|-----|-------|------|------|-----|--------|-------------|
| 1 Cont. Soil Sp. W.-T 100 |     | 26.51 | Tons |      |     |        | WA-BELLEVUE |
| 2 EVF-P6-Environment 100  |     |       |      |      |     |        | WA-BELLEVUE |
| 3 RAIL T SPW-RAIL BY 100  |     | 26.51 | Tons |      |     |        | WA-BELLEVUE |
| 4 RENT PER TON-RENT 100   |     | 26.51 | Tons |      |     |        | WA-BELLEVUE |

Driver's Signature



Columbia Ridge  
18177 Cedar Springs Lane  
Arlington, OR, 97812  
Ph: (541) 454-2030

Reprint  
Ticket# 727409

Customer Name SCHNITZER WEST SCHNITZER WEST Carrier 483  
Ticket Date 11/14/2021 Vehicle# 483572 Volume  
Payment Type Credit Account Container 483572  
Manual Ticket# 1034493 Billing # 0002843  
Hauling Ticket# Manifest  
Destination UP/CUST PO  
Profile 116109WA (LF01 - Contained-In Designated Solvent Contaminated Soil)  
Generator 168-SWB BELLEVUE LL LLC SWB BELLEVUE LL, LLC 10605 NE 8TH STREET BELLEVUE WA

Time Scale Operator Inbound Gross 110980 lb\*  
In 11/11/2021 07:02:15 MANUAL WT cwalsh3 Tare 56890 lb\*  
Out 11/14/2021 07:02:15 cwalsh3 Net 54090 lb  
\* Manual Weight Tons 27.05

Comments

| Product                   | LD% | Qty   | UOM  | Rate | Tax | Amount | Origin      |
|---------------------------|-----|-------|------|------|-----|--------|-------------|
| 1 Cont. Soil Sp. W.-T 100 |     | 27.05 | Tons |      |     |        | WA-BELLEVUE |
| 2 EVF-P6-Environment 100  |     |       |      |      |     |        | WA-BELLEVUE |
| 3 RAIL T SPW-RAIL BY 100  |     | 27.05 | Tons |      |     |        | WA-BELLEVUE |
| 4 RENT PER TON-RENT 100   |     | 27.05 | Tons |      |     |        | WA-BELLEVUE |

Driver's Signature



Columbia Ridge  
18177 Cedar Springs Lane  
Arlington, OR, 97812  
Ph: (541) 454-2030

Reprint  
Ticket# 727410

Customer Name SCHNITZER WEST SCHNITZER WEST Carrier 483  
Ticket Date 11/14/2021 Vehicle# 483864 Volume  
Payment Type Credit Account Container 483864  
Manual Ticket# 1034503 Billing # 0002843  
Hauling Ticket# Manifest  
Destination UP/CUST PO  
Profile 116109WA (LF01 - Contained-In Designated Solvent Contaminated Soil)  
Generator 168-SWB BELLEVUE LL LLC SWB BELLEVUE LL, LLC 10605 NE 8TH STREET BELLEVUE WA

Time Scale Operator Inbound Gross 107960 lb\*  
In 11/11/2021 07:06:17 MANUAL WT cwalsh3 Tare 56220 lb\*  
Out 11/14/2021 07:06:17 cwalsh3 Net 51740 lb  
\* Manual Weight Tons 25.87

Comments

| Product                   | LD% | Qty   | UOM  | Rate | Tax | Amount | Origin      |
|---------------------------|-----|-------|------|------|-----|--------|-------------|
| 1 Cont. Soil Sp. W.-T 100 |     | 25.87 | Tons |      |     |        | WA-BELLEVUE |
| 2 EVF-P6-Environment 100  |     |       |      |      |     |        | WA-BELLEVUE |
| 3 RAIL T SPW-RAIL BY 100  |     | 25.87 | Tons |      |     |        | WA-BELLEVUE |
| 4 RENT PER TON-RENT 100   |     | 25.87 | Tons |      |     |        | WA-BELLEVUE |

Driver's Signature



Columbia Ridge  
18177 Cedar Springs Lane  
Arlington, OR, 97812  
Ph: (541) 454-2030

Reprint  
Ticket# 727411

Customer Name SCHNITZER WEST SCHNITZER WEST Carrier 490  
Ticket Date 11/14/2021 Vehicle# 490020 Volume  
Payment Type Credit Account Container 490020  
Manual Ticket# 1034506 Billing # 0002843  
Hauling Ticket# Manifest  
Destination UP/CUST PO  
Profile 116109WA (LF01 - Contained-In Designated Solvent Contaminated Soil)  
Generator 168-SWB BELLEVUE LL LLC SWB BELLEVUE LL, LLC 10605 NE 8TH STREET BELLEVUE WA

Time Scale Operator Inbound Gross 116280 lb\*  
In 11/11/2021 07:07:49 MANUAL WT cwalsh3 Tare 59000 lb\*  
Out 11/14/2021 07:07:49 cwalsh3 Net 57280 lb  
\* Manual Weight Tons 28.64

Comments

| Product                   | LD% | Qty   | UOM  | Rate | Tax | Amount | Origin      |
|---------------------------|-----|-------|------|------|-----|--------|-------------|
| 1 Cont. Soil Sp. W.-T 100 |     | 28.64 | Tons |      |     |        | WA-BELLEVUE |
| 2 EVF-P6-Environment 100  |     |       |      |      |     |        | WA-BELLEVUE |
| 3 RAIL T SPW-RAIL BY 100  |     | 28.64 | Tons |      |     |        | WA-BELLEVUE |
| 4 RENT PER TON-RENT 100   |     | 28.64 | Tons |      |     |        | WA-BELLEVUE |

Driver's Signature



Columbia Ridge  
18177 Cedar Springs Lane  
Arlington, OR, 97812  
Ph: (541) 454-2030

Reprint  
Ticket# 727418

Customer Name SCHNITZER WEST SCHNITZER WEST Carrier 483  
Ticket Date 11/09/2021 Vehicle# 483806 Volume  
Payment Type Credit Account Container 483806  
Manual Ticket# 1034232 Billing # 0002843  
Hauling Ticket# Manifest  
Destination UP/CUST PO  
Profile 116109WA (LF01 - Contained-In Designated Solvent Contaminated Soil)  
Generator 168-SWB BELLEVUE LL LLC SWB BELLEVUE LL, LLC 10605 NE 8TH STREET BELLEVUE WA

Time Scale Operator Inbound Gross 108500 lb\*  
In 11/08/2021 06:34:37 MANUAL WT cwalsh3 Tare 56480 lb\*  
Out 11/09/2021 06:34:37 cwalsh3 Net 52020 lb  
\* Manual Weight Tons 26.01

Comments REPLACEMENT TICKET FOR TICKET # 727393

| Product                  | LD% | Qty   | UOM  | Rate | Tax | Amount | Origin      |
|--------------------------|-----|-------|------|------|-----|--------|-------------|
| 1 Cont Soil Sp. W.-T 100 |     | 26.01 | Tons |      |     |        | WA-BELLEVUE |
| 2 EVF-P6-Environment 100 |     |       |      |      |     |        |             |
| 3 RAIL T SPW-RAIL BY 100 |     | 26.01 | Tons |      |     |        |             |
| 4 RENT PER TON-RENT 100  |     | 26.01 | Tons |      |     |        |             |
| 5 LINER T SPW-LINER 100  |     | 26.01 | Tons |      |     |        |             |

Driver's Signature



Columbia Ridge  
18177 Cedar Springs Lane  
Arlington, OR, 97812  
Ph: (541) 454-2030

Reprint  
Ticket# 727759

Customer Name SCHNITZER WEST SCHNITZER WEST Carrier 483  
Ticket Date 11/15/2021 Vehicle# 483615 Volume  
Payment Type Credit Account Container 483615  
Manual Ticket# 1034325 Billing # 0002843  
Hauling Ticket# Manifest  
Destination UP/CUST PO  
Profile 116109WA (LF01 - Contained-In Designated Solvent Contaminated Soil)  
Generator 168-SWB BELLEVUE LL LLC SWB BELLEVUE LL, LLC 10605 NE 8TH STREET BELLEVUE WA

Time Scale Operator Inbound Gross 114980 lb\*  
In 11/09/2021 07:51:53 MANUAL WT cwalsh3 Tare 58980 lb\*  
Out 11/15/2021 07:51:53 cwalsh3 Net 56000 lb  
\* Manual Weight Tons 28.00

Comments

| Product                  | LD% | Qty   | UOM  | Rate | Tax | Amount | Origin      |
|--------------------------|-----|-------|------|------|-----|--------|-------------|
| 1 Cont Soil Sp. W.-T 100 |     | 28.00 | Tons |      |     |        | WA-BELLEVUE |
| 2 EVF-P6-Environment 100 |     |       |      |      |     |        |             |
| 3 RAIL T SPW-RAIL BY 100 |     | 28.00 | Tons |      |     |        |             |
| 4 RENT PER TON-RENT 100  |     | 28.00 | Tons |      |     |        |             |

Driver's Signature



Columbia Ridge  
18177 Cedar Springs Lane  
Arlington, OR, 97812  
Ph: (541) 454-2030

Reprint  
Ticket# 727760

Customer Name SCHNITZER WEST SCHNITZER WEST Carrier 480  
Ticket Date 11/15/2021 Vehicle# 480446 Volume  
Payment Type Credit Account Container 480446  
Manual Ticket# 1034477 Billing # 0002843  
Hauling Ticket# Manifest  
Destination UP/CUST PO  
Profile 116109WA (LF01 - Contained-In Designated Solvent Contaminated Soil)  
Generator 168-SWB BELLEVUE LL LLC SWB BELLEVUE LL, LLC 10605 NE 8TH STREET BELLEVUE WA

Time Scale Operator Inbound Gross 107360 lb\*  
In 11/10/2021 07:54:14 MANUAL WT cwalsh3 Tare 57160 lb\*  
Out 11/15/2021 07:54:14 cwalsh3 Net 50200 lb  
\* Manual Weight Tons 25.10

Comments

| Product                  | LD% | Qty   | UOM  | Rate | Tax | Amount | Origin      |
|--------------------------|-----|-------|------|------|-----|--------|-------------|
| 1 Cont Soil Sp. W.-T 100 |     | 25.10 | Tons |      |     |        | WA-BELLEVUE |
| 2 EVF-P6-Environment 100 |     |       |      |      |     |        | WA-BELLEVUE |
| 3 RAIL T SPW-RAIL BY 100 |     | 25.10 | Tons |      |     |        | WA-BELLEVUE |
| 4 RENT PER TON-RENT 100  |     | 25.10 | Tons |      |     |        | WA-BELLEVUE |

Driver's Signature



Columbia Ridge  
18177 Cedar Springs Lane  
Arlington, OR, 97812  
Ph: (541) 454-2030

Reprint  
Ticket# 727762

Customer Name SCHNITZER WEST SCHNITZER WEST Carrier 480  
Ticket Date 11/15/2021 Vehicle# 480500 Volume  
Payment Type Credit Account Container 480500  
Manual Ticket# 1034478 Billing # 0002843  
Hauling Ticket# Manifest  
Destination UP/CUST PO  
Profile 116109WA (LF01 - Contained-In Designated Solvent Contaminated Soil)  
Generator 168-SWB BELLEVUE LL LLC SWB BELLEVUE LL, LLC 10605 NE 8TH STREET BELLEVUE WA

Time Scale Operator Inbound Gross 105380 lb\*  
In 11/10/2021 07:56:12 MANUAL WT cwalsh3 Tare 56480 lb\*  
Out 11/15/2021 07:56:12 cwalsh3 Net 48900 lb  
\* Manual Weight Tons 24.45

Comments

| Product                  | LD% | Qty   | UOM  | Rate | Tax | Amount | Origin      |
|--------------------------|-----|-------|------|------|-----|--------|-------------|
| 1 Cont Soil Sp. W.-T 100 |     | 24.45 | Tons |      |     |        | WA-BELLEVUE |
| 2 EVF-P6-Environment 100 |     |       |      |      |     |        | WA-BELLEVUE |
| 3 RAIL T SPW-RAIL BY 100 |     | 24.45 | Tons |      |     |        | WA-BELLEVUE |
| 4 RENT PER TON-RENT 100  |     | 24.45 | Tons |      |     |        | WA-BELLEVUE |

Driver's Signature



Columbia Ridge  
18177 Cedar Springs Lane  
Arlington, OR, 97812  
Ph: (541) 454-2030

Reprint  
Ticket# 727763

Customer Name SCHNITZER WEST SCHNITZER WEST Carrier 480  
Ticket Date 11/15/2021 Vehicle# 480642 Volume  
Payment Type Credit Account Container 480642  
Manual Ticket# 1034482 Billing # 0002843  
Hauling Ticket# Manifest  
Destination UP/CUST PO  
Profile 116109WA (LF01 - Contained-In Designated Solvent Contaminated Soil)  
Generator 168-SWB BELLEVUE LL LLC SWB BELLEVUE LL, LLC 10605 NE 8TH STREET BELLEVUE WA

Time Scale Operator Inbound Gross 106900 lb\*  
In 11/10/2021 07:57:30 MANUAL WT cwalsh3 Tare 58180 lb\*  
Out 11/15/2021 07:57:30 cwalsh3 Net 48720 lb  
\* Manual Weight Tons 24.36

Comments

| Product                   | LD% | Qty   | UOM  | Rate | Tax | Amount | Origin      |
|---------------------------|-----|-------|------|------|-----|--------|-------------|
| 1 Cont. Soil Sp. W.-T 100 |     | 24.36 | Tons |      |     |        | WA-BELLEVUE |
| 2 EVF-P6-Environment 100  |     |       |      |      |     |        | WA-BELLEVUE |
| 3 RAIL T SPW-RAIL BY 100  |     | 24.36 | Tons |      |     |        | WA-BELLEVUE |
| 4 RENT PER TON-RENT 100   |     | 24.36 | Tons |      |     |        | WA-BELLEVUE |

Driver's Signature



Columbia Ridge  
18177 Cedar Springs Lane  
Arlington, OR, 97812  
Ph: (541) 454-2030

Reprint  
Ticket# 727766

Customer Name SCHNITZER WEST SCHNITZER WEST Carrier 483  
Ticket Date 11/15/2021 Vehicle# 483632 Volume  
Payment Type Credit Account Container 483632  
Manual Ticket# 1034497 Billing # 0002843  
Hauling Ticket# Manifest  
Destination UP/CUST PO  
Profile 116109WA (LF01 - Contained-In Designated Solvent Contaminated Soil)  
Generator 168-SWB BELLEVUE LL LLC SWB BELLEVUE LL, LLC 10605 NE 8TH STREET BELLEVUE WA

Time Scale Operator Inbound Gross 105820 lb\*  
In 11/10/2021 08:00:16 MANUAL WT cwalsh3 Tare 57480 lb\*  
Out 11/15/2021 08:00:16 cwalsh3 Net 48340 lb  
\* Manual Weight Tons 24.17

Comments

| Product                   | LD% | Qty   | UOM  | Rate | Tax | Amount | Origin      |
|---------------------------|-----|-------|------|------|-----|--------|-------------|
| 1 Cont. Soil Sp. W.-T 100 |     | 24.17 | Tons |      |     |        | WA-BELLEVUE |
| 2 EVF-P6-Environment 100  |     |       |      |      |     |        | WA-BELLEVUE |
| 3 RAIL T SPW-RAIL BY 100  |     | 24.17 | Tons |      |     |        | WA-BELLEVUE |
| 4 RENT PER TON-RENT 100   |     | 24.17 | Tons |      |     |        | WA-BELLEVUE |

Driver's Signature



Columbia Ridge  
18177 Cedar Springs Lane  
Arlington, OR, 97812  
Ph: (541) 454-2030

Reprint  
Ticket# 728024

Customer Name SCHNITZER WEST SCHNITZER WEST Carrier 480  
Ticket Date 11/16/2021 Vehicle# 480646 Volume  
Payment Type Credit Account Container 480646  
Manual Ticket# 1034483 Billing # 0002843  
Hauling Ticket# Manifest  
Destination UP/CUST PO  
Profile 116109WA (LF01 - Contained-In Designated Solvent Contaminated Soil)  
Generator 168-SWB BELLEVUE LL LLC SWB BELLEVUE LL, LLC 10605 NE 8TH STREET BELLEVUE WA

Time Scale Operator Inbound Gross 103840 lb\*  
In 11/11/2021 10:23:02 MANUAL WT cwalsh3 Tare 53720 lb\*  
Out 11/16/2021 10:23:02 cwalsh3 Net 50120 lb  
\* Manual Weight Tons 25.06

Comments

| Product                   | LD% | Qty   | UOM  | Rate | Tax | Amount | Origin      |
|---------------------------|-----|-------|------|------|-----|--------|-------------|
| 1 Cont. Soil Sp. W.-T 100 |     | 25.06 | Tons |      |     |        | WA-BELLEVUE |
| 2 EVF-P6-Environment 100  |     |       |      |      |     |        | WA-BELLEVUE |
| 3 RAIL T SPW-RAIL BY 100  |     | 25.06 | Tons |      |     |        | WA-BELLEVUE |
| 4 RENT PER TON-RENT 100   |     | 25.06 | Tons |      |     |        | WA-BELLEVUE |

Driver's Signature



Columbia Ridge  
18177 Cedar Springs Lane  
Arlington, OR, 97812  
Ph: (541) 454-2030

Reprint  
Ticket# 728025

Customer Name SCHNITZER WEST SCHNITZER WEST Carrier 483  
Ticket Date 11/16/2021 Vehicle# 483170 Volume  
Payment Type Credit Account Container 483170  
Manual Ticket# 1034487 Billing # 0002843  
Hauling Ticket# Manifest  
Destination UP/CUST PO  
Profile 116109WA (LF01 - Contained-In Designated Solvent Contaminated Soil)  
Generator 168-SWB BELLEVUE LL LLC SWB BELLEVUE LL, LLC 10605 NE 8TH STREET BELLEVUE WA

Time Scale Operator Inbound Gross 104780 lb\*  
In 11/10/2021 10:24:57 MANUAL WT cwalsh3 Tare 55080 lb\*  
Out 11/16/2021 10:24:57 cwalsh3 Net 49700 lb  
\* Manual Weight Tons 24.85

Comments

| Product                   | LD% | Qty   | UOM  | Rate | Tax | Amount | Origin      |
|---------------------------|-----|-------|------|------|-----|--------|-------------|
| 1 Cont. Soil Sp. W.-T 100 |     | 24.85 | Tons |      |     |        | WA-BELLEVUE |
| 2 EVF-P6-Environment 100  |     |       |      |      |     |        | WA-BELLEVUE |
| 3 RAIL T SPW-RAIL BY 100  |     | 24.85 | Tons |      |     |        | WA-BELLEVUE |
| 4 RENT PER TON-RENT 100   |     | 24.85 | Tons |      |     |        | WA-BELLEVUE |

Driver's Signature



Columbia Ridge  
18177 Cedar Springs Lane  
Arlington, OR, 97812  
Ph: (541) 454-2030

Reprint  
Ticket# 728026

Customer Name SCHNITZER WEST SCHNITZER WEST Carrier 483  
Ticket Date 11/16/2021 Vehicle# 483229 Volume  
Payment Type Credit Account Container 483229  
Manual Ticket# 1034488 Billing # 0002843  
Hauling Ticket# Manifest  
Destination UP/CUST PO  
Profile 116109WA (LF01 - Contained-In Designated Solvent Contaminated Soil)  
Generator 168-SWB BELLEVUE LL LLC SWB BELLEVUE LL, LLC 10605 NE 8TH STREET BELLEVUE WA

| Time                    | Scale     | Operator | Inbound | Gross | 106160 lb*                    |
|-------------------------|-----------|----------|---------|-------|-------------------------------|
| In 11/11/2021 10:27:11  | MANUAL WT | cwalsh3  |         | Tare  | 57120 lb*                     |
| Out 11/16/2021 10:27:11 |           | cwalsh3  |         | Net   | 49040 lb                      |
| Comments                |           |          |         |       | * Manual Weight<br>Tons 24.52 |

| Product                  | LD% | Qty   | UOM  | Rate | Tax | Amount | Origin      |
|--------------------------|-----|-------|------|------|-----|--------|-------------|
| 1 Cont Soil Sp. W.-T 100 |     | 24.52 | Tons |      |     |        | WA-BELLEVUE |
| 2 EVF-P6-Environment 100 |     |       |      |      |     |        | WA-BELLEVUE |
| 3 RAIL T SPW-RAIL BY 100 |     | 24.52 | Tons |      |     |        | WA-BELLEVUE |
| 4 RENT PER TON-RENT 100  |     | 24.52 | Tons |      |     |        | WA-BELLEVUE |

Driver's Signature



Columbia Ridge  
18177 Cedar Springs Lane  
Arlington, OR, 97812  
Ph: (541) 454-2030

Reprint  
Ticket# 728027

Customer Name SCHNITZER WEST SCHNITZER WEST Carrier 483  
Ticket Date 11/16/2021 Vehicle# 483391 Volume  
Payment Type Credit Account Container 483391  
Manual Ticket# 1034491 Billing # 0002843  
Hauling Ticket# Manifest  
Destination UP/CUST PO  
Profile 116109WA (LF01 - Contained-In Designated Solvent Contaminated Soil)  
Generator 168-SWB BELLEVUE LL LLC SWB BELLEVUE LL, LLC 10605 NE 8TH STREET BELLEVUE WA

| Time                    | Scale     | Operator | Inbound | Gross | 107420 lb*                    |
|-------------------------|-----------|----------|---------|-------|-------------------------------|
| In 11/11/2021 10:28:43  | MANUAL WT | cwalsh3  |         | Tare  | 56200 lb*                     |
| Out 11/16/2021 10:28:43 |           | cwalsh3  |         | Net   | 51220 lb                      |
| Comments                |           |          |         |       | * Manual Weight<br>Tons 25.61 |

| Product                  | LD% | Qty   | UOM  | Rate | Tax | Amount | Origin      |
|--------------------------|-----|-------|------|------|-----|--------|-------------|
| 1 Cont Soil Sp. W.-T 100 |     | 25.61 | Tons |      |     |        | WA-BELLEVUE |
| 2 EVF-P6-Environment 100 |     |       |      |      |     |        | WA-BELLEVUE |
| 3 RAIL T SPW-RAIL BY 100 |     | 25.61 | Tons |      |     |        | WA-BELLEVUE |
| 4 RENT PER TON-RENT 100  |     | 25.61 | Tons |      |     |        | WA-BELLEVUE |

Driver's Signature



Columbia Ridge  
18177 Cedar Springs Lane  
Arlington, OR, 97812  
Ph: (541) 454-2030

Reprint  
Ticket# 728028

Customer Name SCHNITZER WEST SCHNITZER WEST Carrier 483  
Ticket Date 11/16/2021 Vehicle# 483561 Volume  
Payment Type Credit Account Container 483561  
Manual Ticket# 1034494 Billing # 0002843  
Hauling Ticket# Manifest  
Destination UP/CUST PO  
Profile 116109WA (LF01 - Contained-In Designated Solvent Contaminated Soil)  
Generator 168-SWB BELLEVUE LL LLC SWB BELLEVUE LL, LLC 10605 NE 8TH STREET BELLEVUE WA

| Time                    | Scale     | Operator | Inbound | Gross | 104460 lb*                    |
|-------------------------|-----------|----------|---------|-------|-------------------------------|
| In 11/11/2021 10:31:08  | MANUAL WT | cwalsh3  |         | Tare  | 54920 lb*                     |
| Out 11/16/2021 10:31:08 |           | cwalsh3  |         | Net   | 49540 lb                      |
| Comments                |           |          |         |       | * Manual Weight<br>Tons 24.77 |

| Product                  | LD% | Qty   | UOM  | Rate | Tax | Amount | Origin      |
|--------------------------|-----|-------|------|------|-----|--------|-------------|
| 1 Cont Soil Sp. W.-T 100 |     | 24.77 | Tons |      |     |        | WA-BELLEVUE |
| 2 EVF-P6-Environment 100 |     |       |      |      |     |        | WA-BELLEVUE |
| 3 RAIL T SPW-RAIL BY 100 |     | 24.77 | Tons |      |     |        | WA-BELLEVUE |
| 4 RENT PER TON-RENT 100  |     | 24.77 | Tons |      |     |        | WA-BELLEVUE |

Driver's Signature



Columbia Ridge  
18177 Cedar Springs Lane  
Arlington, OR, 97812  
Ph: (541) 454-2030

Reprint  
Ticket# 728029

Customer Name SCHNITZER WEST SCHNITZER WEST Carrier 483  
Ticket Date 11/16/2021 Vehicle# 483599 Volume  
Payment Type Credit Account Container 483599  
Manual Ticket# 1034496 Billing # 0002843  
Hauling Ticket# Manifest  
Destination UP/CUST PO  
Profile 116109WA (LF01 - Contained-In Designated Solvent Contaminated Soil)  
Generator 168-SWB BELLEVUE LL LLC SWB BELLEVUE LL, LLC 10605 NE 8TH STREET BELLEVUE WA

| Time                    | Scale     | Operator | Inbound | Gross | 102800 lb*                    |
|-------------------------|-----------|----------|---------|-------|-------------------------------|
| In 11/11/2021 10:32:49  | MANUAL WT | cwalsh3  |         | Tare  | 54600 lb*                     |
| Out 11/16/2021 10:32:49 |           | cwalsh3  |         | Net   | 48200 lb                      |
| Comments                |           |          |         |       | * Manual Weight<br>Tons 24.10 |

| Product                  | LD% | Qty   | UOM  | Rate | Tax | Amount | Origin      |
|--------------------------|-----|-------|------|------|-----|--------|-------------|
| 1 Cont Soil Sp. W.-T 100 |     | 24.10 | Tons |      |     |        | WA-BELLEVUE |
| 2 EVF-P6-Environment 100 |     |       |      |      |     |        | WA-BELLEVUE |
| 3 RAIL T SPW-RAIL BY 100 |     | 24.10 | Tons |      |     |        | WA-BELLEVUE |
| 4 RENT PER TON-RENT 100  |     | 24.10 | Tons |      |     |        | WA-BELLEVUE |

Driver's Signature



Columbia Ridge  
18177 Cedar Springs Lane  
Arlington, OR, 97812  
Ph: (541) 454-2030

Reprint  
Ticket# 728030

Customer Name SCHNITZER WEST SCHNITZER WEST Carrier 483  
Ticket Date 11/16/2021 Vehicle# 483681 Volume  
Payment Type Credit Account Container 483681  
Manual Ticket# 1034498 Billing # 0002843  
Hauling Ticket# Manifest  
Destination UP/CUST PO  
Profile 116109WA (LF01 - Contained-In Designated Solvent Contaminated Soil)  
Generator 168-SWB BELLEVUE LL LLC SWB BELLEVUE LL, LLC 10605 NE 8TH STREET BELLEVUE WA

| Time                    | Scale     | Operator | Inbound | Gross           | 103340 lb* |
|-------------------------|-----------|----------|---------|-----------------|------------|
| In 11/11/2021 10:34:36  | MANUAL WT | cwalsh3  |         | Tare            | 55840 lb*  |
| Out 11/16/2021 10:34:36 |           | cwalsh3  |         | Net             | 47500 lb   |
| Comments                |           |          |         | * Manual Weight | Tons 23.75 |

| Product                  | LD% | Qty   | UOM  | Rate | Tax | Amount | Origin      |
|--------------------------|-----|-------|------|------|-----|--------|-------------|
| 1 Cont Soil Sp. W.-T 100 |     | 23.75 | Tons |      |     |        | WA-BELLEVUE |
| 2 EVF-P6-Environment 100 |     |       |      |      |     |        | WA-BELLEVUE |
| 3 RAIL T SPW-RAIL BY 100 |     | 23.75 | Tons |      |     |        | WA-BELLEVUE |
| 4 RENT PER TON-RENT 100  |     | 23.75 | Tons |      |     |        | WA-BELLEVUE |

Driver's Signature



Columbia Ridge  
18177 Cedar Springs Lane  
Arlington, OR, 97812  
Ph: (541) 454-2030

Reprint  
Ticket# 728031

Customer Name SCHNITZER WEST SCHNITZER WEST Carrier 483  
Ticket Date 11/16/2021 Vehicle# 483777 Volume  
Payment Type Credit Account Container 483777  
Manual Ticket# 1034500 Billing # 0002843  
Hauling Ticket# Manifest  
Destination UP/CUST PO  
Profile 116109WA (LF01 - Contained-In Designated Solvent Contaminated Soil)  
Generator 168-SWB BELLEVUE LL LLC SWB BELLEVUE LL, LLC 10605 NE 8TH STREET BELLEVUE WA

| Time                    | Scale     | Operator | Inbound | Gross           | 107900 lb* |
|-------------------------|-----------|----------|---------|-----------------|------------|
| In 11/11/2021 10:36:02  | MANUAL WT | cwalsh3  |         | Tare            | 56700 lb*  |
| Out 11/16/2021 10:36:02 |           | cwalsh3  |         | Net             | 51200 lb   |
| Comments                |           |          |         | * Manual Weight | Tons 25.60 |

| Product                  | LD% | Qty   | UOM  | Rate | Tax | Amount | Origin      |
|--------------------------|-----|-------|------|------|-----|--------|-------------|
| 1 Cont Soil Sp. W.-T 100 |     | 25.60 | Tons |      |     |        | WA-BELLEVUE |
| 2 EVF-P6-Environment 100 |     |       |      |      |     |        | WA-BELLEVUE |
| 3 RAIL T SPW-RAIL BY 100 |     | 25.60 | Tons |      |     |        | WA-BELLEVUE |
| 4 RENT PER TON-RENT 100  |     | 25.60 | Tons |      |     |        | WA-BELLEVUE |

Driver's Signature



Columbia Ridge  
18177 Cedar Springs Lane  
Arlington, OR, 97812  
Ph: (541) 454-2030

Reprint  
Ticket# 728032

Customer Name SCHNITZER WEST SCHNITZER WEST Carrier 484  
Ticket Date 11/16/2021 Vehicle# 484032 Volume  
Payment Type Credit Account Container 484032  
Manual Ticket# 1034505 Billing # 0002843  
Hauling Ticket# Manifest  
Destination UP/CUST PO  
Profile 116109WA (LF01 - Contained-In Designated Solvent Contaminated Soil)  
Generator 168-SWB BELLEVUE LL LLC SWB BELLEVUE LL, LLC 10605 NE 8TH STREET BELLEVUE WA

| Time                    | Scale     | Operator | Inbound | Gross           | 105080 lb* |
|-------------------------|-----------|----------|---------|-----------------|------------|
| In 11/11/2021 10:37:46  | MANUAL WT | cwalsh3  |         | Tare            | 57240 lb*  |
| Out 11/16/2021 10:37:46 |           | cwalsh3  |         | Net             | 47840 lb   |
| Comments                |           |          |         | * Manual Weight | Tons 23.92 |

| Product                  | LD% | Qty   | UOM  | Rate | Tax | Amount | Origin      |
|--------------------------|-----|-------|------|------|-----|--------|-------------|
| 1 Cont Soil Sp. W.-T 100 |     | 23.92 | Tons |      |     |        | WA-BELLEVUE |
| 2 EVF-P6-Environment 100 |     |       |      |      |     |        | WA-BELLEVUE |
| 3 RAIL T SPW-RAIL BY 100 |     | 23.92 | Tons |      |     |        | WA-BELLEVUE |
| 4 RENT PER TON-RENT 100  |     | 23.92 | Tons |      |     |        | WA-BELLEVUE |

Driver's Signature



Columbia Ridge  
18177 Cedar Springs Lane  
Arlington, OR, 97812  
Ph: (541) 454-2030

Reprint  
Ticket# 728034

Customer Name SCHNITZER WEST SCHNITZER WEST Carrier 480  
Ticket Date 11/16/2021 Vehicle# 480659 Volume  
Payment Type Credit Account Container 480659  
Manual Ticket# 1034704 Billing # 0002843  
Hauling Ticket# Manifest DRF  
Destination UP/CUST PO  
Profile 116109WA (LF01 - Contained-In Designated Solvent Contaminated Soil)  
Generator 168-SWB BELLEVUE LL LLC SWB BELLEVUE LL, LLC 10605 NE 8TH STREET BELLEVUE WA

| Time                    | Scale     | Operator | Inbound | Gross           | 104580 lb* |
|-------------------------|-----------|----------|---------|-----------------|------------|
| In 11/13/2021 10:40:10  | MANUAL WT | cwalsh3  |         | Tare            | 55560 lb*  |
| Out 11/16/2021 10:40:10 |           | cwalsh3  |         | Net             | 49020 lb   |
| Comments                |           |          |         | * Manual Weight | Tons 24.51 |

| Product                  | LD% | Qty   | UOM  | Rate | Tax | Amount | Origin      |
|--------------------------|-----|-------|------|------|-----|--------|-------------|
| 1 Cont Soil Sp. W.-T 100 |     | 24.51 | Tons |      |     |        | WA-BELLEVUE |
| 2 EVF-P6-Environment 100 |     |       |      |      |     |        | WA-BELLEVUE |
| 3 RAIL T SPW-RAIL BY 100 |     | 24.51 | Tons |      |     |        | WA-BELLEVUE |
| 4 RENT PER TON-RENT 100  |     | 24.51 | Tons |      |     |        | WA-BELLEVUE |

Driver's Signature



Columbia Ridge  
18177 Cedar Springs Lane  
Arlington, OR, 97812  
Ph: (541) 454-2030

Reprint  
Ticket# 728035

Customer Name SCHNITZER WEST SCHNITZER WEST Carrier 480  
Ticket Date 11/16/2021 Vehicle# 480671 Volume  
Payment Type Credit Account Container 480671  
Manual Ticket# 1034706 Billing # 0002843  
Hauling Ticket# Manifest  
Destination UP/CUST PO  
Profile 116109WA (LF01 - Contained-In Designated Solvent Contaminated Soil)  
Generator 168-SWB BELLEVUE LL LLC SWB BELLEVUE LL, LLC 10605 NE 8TH STREET BELLEVUE WA

| Time                    | Scale     | Operator        | Inbound | Gross | 108100 lb* |
|-------------------------|-----------|-----------------|---------|-------|------------|
| In 11/12/2021 10:41:42  | MANUAL WT | cwalsh3         |         | Tare  | 55620 lb*  |
| Out 11/16/2021 10:41:42 |           | cwalsh3         |         | Net   | 52480 lb   |
|                         |           | * Manual Weight |         | Tons  | 26.24      |

Comments

| Product                  | LD% | Qty   | UOM  | Rate | Tax | Amount | Origin      |
|--------------------------|-----|-------|------|------|-----|--------|-------------|
| 1 Cont Soil Sp. W.-T 100 |     | 26.24 | Tons |      |     |        | WA-BELLEVUE |
| 2 EVF-P6-Environment 100 |     |       |      |      |     |        | WA-BELLEVUE |
| 3 RAIL T SPW-RAIL BY 100 |     | 26.24 | Tons |      |     |        | WA-BELLEVUE |
| 4 RENT PER TON-RENT 100  |     | 26.24 | Tons |      |     |        | WA-BELLEVUE |

Driver's Signature



Columbia Ridge  
18177 Cedar Springs Lane  
Arlington, OR, 97812  
Ph: (541) 454-2030

Reprint  
Ticket# 728037

Customer Name SCHNITZER WEST SCHNITZER WEST Carrier 483  
Ticket Date 11/16/2021 Vehicle# 483099 Volume  
Payment Type Credit Account Container 483099  
Manual Ticket# 1034709 Billing # 0002843  
Hauling Ticket# Manifest  
Destination UP/CUST PO  
Profile 116109WA (LF01 - Contained-In Designated Solvent Contaminated Soil)  
Generator 168-SWB BELLEVUE LL LLC SWB BELLEVUE LL, LLC 10605 NE 8TH STREET BELLEVUE WA

| Time                    | Scale     | Operator        | Inbound | Gross | 106260 lb* |
|-------------------------|-----------|-----------------|---------|-------|------------|
| In 11/13/2021 10:45:09  | MANUAL WT | cwalsh3         |         | Tare  | 54960 lb*  |
| Out 11/16/2021 10:45:09 |           | cwalsh3         |         | Net   | 51300 lb   |
|                         |           | * Manual Weight |         | Tons  | 25.65      |

Comments

| Product                  | LD% | Qty   | UOM  | Rate | Tax | Amount | Origin      |
|--------------------------|-----|-------|------|------|-----|--------|-------------|
| 1 Cont Soil Sp. W.-T 100 |     | 25.65 | Tons |      |     |        | WA-BELLEVUE |
| 2 EVF-P6-Environment 100 |     |       |      |      |     |        | WA-BELLEVUE |
| 3 RAIL T SPW-RAIL BY 100 |     | 25.65 | Tons |      |     |        | WA-BELLEVUE |
| 4 RENT PER TON-RENT 100  |     | 25.65 | Tons |      |     |        | WA-BELLEVUE |

Driver's Signature



Columbia Ridge  
18177 Cedar Springs Lane  
Arlington, OR, 97812  
Ph: (541) 454-2030

Reprint  
Ticket# 728038

Customer Name SCHNITZER WEST SCHNITZER WEST Carrier 483  
Ticket Date 11/16/2021 Vehicle# 483204 Volume  
Payment Type Credit Account Container 483204  
Manual Ticket# 1034710 Billing # 0002843  
Hauling Ticket# Manifest  
Destination UP/CUST PO  
Profile 116109WA (LF01 - Contained-In Designated Solvent Contaminated Soil)  
Generator 168-SWB BELLEVUE LL LLC SWB BELLEVUE LL, LLC 10605 NE 8TH STREET BELLEVUE WA

| Time                    | Scale     | Operator        | Inbound | Gross | 108900 lb* |
|-------------------------|-----------|-----------------|---------|-------|------------|
| In 11/13/2021 10:47:12  | MANUAL WT | cwalsh3         |         | Tare  | 54460 lb*  |
| Out 11/16/2021 10:47:12 |           | cwalsh3         |         | Net   | 54440 lb   |
|                         |           | * Manual Weight |         | Tons  | 27.22      |

Comments

| Product                  | LD% | Qty   | UOM  | Rate | Tax | Amount | Origin      |
|--------------------------|-----|-------|------|------|-----|--------|-------------|
| 1 Cont Soil Sp. W.-T 100 |     | 27.22 | Tons |      |     |        | WA-BELLEVUE |
| 2 EVF-P6-Environment 100 |     |       |      |      |     |        | WA-BELLEVUE |
| 3 RAIL T SPW-RAIL BY 100 |     | 27.22 | Tons |      |     |        | WA-BELLEVUE |
| 4 RENT PER TON-RENT 100  |     | 27.22 | Tons |      |     |        | WA-BELLEVUE |

Driver's Signature



Columbia Ridge  
18177 Cedar Springs Lane  
Arlington, OR, 97812  
Ph: (541) 454-2030

Reprint  
Ticket# 728039

Customer Name SCHNITZER WEST SCHNITZER WEST Carrier 483  
Ticket Date 11/16/2021 Vehicle# 483341 Volume  
Payment Type Credit Account Container 483341  
Manual Ticket# 1034711 Billing # 0002843  
Hauling Ticket# Manifest  
Destination UP/CUST PO  
Profile 116109WA (LF01 - Contained-In Designated Solvent Contaminated Soil)  
Generator 168-SWB BELLEVUE LL LLC SWB BELLEVUE LL, LLC 10605 NE 8TH STREET BELLEVUE WA

| Time                    | Scale     | Operator        | Inbound | Gross | 106940 lb* |
|-------------------------|-----------|-----------------|---------|-------|------------|
| In 11/13/2021 10:48:42  | MANUAL WT | cwalsh3         |         | Tare  | 55640 lb*  |
| Out 11/16/2021 10:48:42 |           | cwalsh3         |         | Net   | 51300 lb   |
|                         |           | * Manual Weight |         | Tons  | 25.65      |

Comments

| Product                  | LD% | Qty   | UOM  | Rate | Tax | Amount | Origin      |
|--------------------------|-----|-------|------|------|-----|--------|-------------|
| 1 Cont Soil Sp. W.-T 100 |     | 25.65 | Tons |      |     |        | WA-BELLEVUE |
| 2 EVF-P6-Environment 100 |     |       |      |      |     |        | WA-BELLEVUE |
| 3 RAIL T SPW-RAIL BY 100 |     | 25.65 | Tons |      |     |        | WA-BELLEVUE |
| 4 RENT PER TON-RENT 100  |     | 25.65 | Tons |      |     |        | WA-BELLEVUE |

Driver's Signature





Columbia Ridge  
18177 Cedar Springs Lane  
Arlington, OR, 97812  
Ph: (541) 454-2030

Reprint  
Ticket# 728040

Customer Name SCHNITZER WEST SCHNITZER WEST Carrier 483  
Ticket Date 11/16/2021 Vehicle# 483348 Volume  
Payment Type Credit Account Container 483348  
Manual Ticket# 1034712 Billing # 0002843  
Hauling Ticket# Manifest DRF  
Destination UP/CUST PO  
Profile 116109WA (LF01 - Contained-In Designated Solvent Contaminated Soil)  
Generator 168-SWB BELLEVUE LL LLC SWB BELLEVUE LL, LLC 10605 NE 8TH STREET BELLEVUE WA

In 11/12/2021 10:52:07 Scale Operator Inbound Gross 106900 lb\*  
Out 11/16/2021 10:52:07 MANUAL WT cwalsh3 Tare 56000 lb\*  
Net 50900 lb  
\* Manual Weight Tons 25.45

Comments

| Product                  | LD% | Qty   | UOM  | Rate | Tax | Amount | Origin      |
|--------------------------|-----|-------|------|------|-----|--------|-------------|
| 1 Cont Soil Sp. W.-T 100 |     | 25.45 | Tons |      |     |        | WA-BELLEVUE |
| 2 EVF-P6-Environment 100 |     |       |      |      |     |        | WA-BELLEVUE |
| 3 RAIL T SPW-RAIL BY 100 |     | 25.45 | Tons |      |     |        | WA-BELLEVUE |
| 4 RENT PER TON-RENT 100  |     | 25.45 | Tons |      |     |        | WA-BELLEVUE |

Driver's Signature



Columbia Ridge  
18177 Cedar Springs Lane  
Arlington, OR, 97812  
Ph: (541) 454-2030

Reprint  
Ticket# 728041

Customer Name SCHNITZER WEST SCHNITZER WEST Carrier 483  
Ticket Date 11/16/2021 Vehicle# 483516 Volume  
Payment Type Credit Account Container 483516  
Manual Ticket# 1034713 Billing # 0002843  
Hauling Ticket# Manifest DRF  
Destination UP/CUST PO  
Profile 116109WA (LF01 - Contained-In Designated Solvent Contaminated Soil)  
Generator 168-SWB BELLEVUE LL LLC SWB BELLEVUE LL, LLC 10605 NE 8TH STREET BELLEVUE WA

In 11/13/2021 10:54:18 Scale Operator Inbound Gross 110500 lb\*  
Out 11/16/2021 10:54:18 MANUAL WT cwalsh3 Tare 55200 lb\*  
Net 55300 lb  
\* Manual Weight Tons 27.65

Comments

| Product                  | LD% | Qty   | UOM  | Rate | Tax | Amount | Origin      |
|--------------------------|-----|-------|------|------|-----|--------|-------------|
| 1 Cont Soil Sp. W.-T 100 |     | 27.65 | Tons |      |     |        | WA-BELLEVUE |
| 2 EVF-P6-Environment 100 |     |       |      |      |     |        | WA-BELLEVUE |
| 3 RAIL T SPW-RAIL BY 100 |     | 27.65 | Tons |      |     |        | WA-BELLEVUE |
| 4 RENT PER TON-RENT 100  |     | 27.65 | Tons |      |     |        | WA-BELLEVUE |

Driver's Signature



Columbia Ridge  
18177 Cedar Springs Lane  
Arlington, OR, 97812  
Ph: (541) 454-2030

Reprint  
Ticket# 728042

Customer Name SCHNITZER WEST SCHNITZER WEST Carrier 483  
Ticket Date 11/16/2021 Vehicle# 483688 Volume  
Payment Type Credit Account Container 483688  
Manual Ticket# 1034715 Billing # 0002843  
Hauling Ticket# Manifest DRF  
Destination UP/CUST PO  
Profile 116109WA (LF01 - Contained-In Designated Solvent Contaminated Soil)  
Generator 168-SWB BELLEVUE LL LLC SWB BELLEVUE LL, LLC 10605 NE 8TH STREET BELLEVUE WA

In 11/13/2021 10:58:45 Scale Operator Inbound Gross 103400 lb\*  
Out 11/16/2021 10:58:45 MANUAL WT cwalsh3 Tare 56600 lb\*  
Net 46800 lb  
\* Manual Weight Tons 23.40

Comments

| Product                  | LD% | Qty   | UOM  | Rate | Tax | Amount | Origin      |
|--------------------------|-----|-------|------|------|-----|--------|-------------|
| 1 Cont Soil Sp. W.-T 100 |     | 23.40 | Tons |      |     |        | WA-BELLEVUE |
| 2 EVF-P6-Environment 100 |     |       |      |      |     |        | WA-BELLEVUE |
| 3 RAIL T SPW-RAIL BY 100 |     | 23.40 | Tons |      |     |        | WA-BELLEVUE |
| 4 RENT PER TON-RENT 100  |     | 23.40 | Tons |      |     |        | WA-BELLEVUE |

Driver's Signature



Columbia Ridge  
18177 Cedar Springs Lane  
Arlington, OR, 97812  
Ph: (541) 454-2030

Reprint  
Ticket# 728043

Customer Name SCHNITZER WEST SCHNITZER WEST Carrier 483  
Ticket Date 11/16/2021 Vehicle# 483784 Volume  
Payment Type Credit Account Container 483784  
Manual Ticket# 1034716 Billing # 0002843  
Hauling Ticket# Manifest DRF  
Destination UP/CUST PO  
Profile 116109WA (LF01 - Contained-In Designated Solvent Contaminated Soil)  
Generator 168-SWB BELLEVUE LL LLC SWB BELLEVUE LL, LLC 10605 NE 8TH STREET BELLEVUE WA

In 11/13/2021 11:01:11 Scale Operator Inbound Gross 103680 lb\*  
Out 11/16/2021 11:01:11 MANUAL WT cwalsh3 Tare 55240 lb\*  
Net 48440 lb  
\* Manual Weight Tons 24.22

Comments

| Product                  | LD% | Qty   | UOM  | Rate | Tax | Amount | Origin      |
|--------------------------|-----|-------|------|------|-----|--------|-------------|
| 1 Cont Soil Sp. W.-T 100 |     | 24.22 | Tons |      |     |        | WA-BELLEVUE |
| 2 EVF-P6-Environment 100 |     |       |      |      |     |        | WA-BELLEVUE |
| 3 RAIL T SPW-RAIL BY 100 |     | 24.22 | Tons |      |     |        | WA-BELLEVUE |
| 4 RENT PER TON-RENT 100  |     | 24.22 | Tons |      |     |        | WA-BELLEVUE |

Driver's Signature



Columbia Ridge  
18177 Cedar Springs Lane  
Arlington, OR, 97812  
Ph: (541) 454-2030

Reprint  
Ticket# 728044

Customer Name SCHNITZER WEST SCHNITZER WEST Carrier 483  
Ticket Date 11/16/2021 Vehicle# 483825 Volume  
Payment Type Credit Account Container 483825  
Manual Ticket# 1034718 Billing # 0002843  
Hauling Ticket# Manifest DRF  
Destination UP/CUST PO  
Profile 116109WA (LF01 - Contained-In Designated Solvent Contaminated Soil)  
Generator 168-SWB BELLEVUE LL LLC SWB BELLEVUE LL, LLC 10605 NE 8TH STREET BELLEVUE WA

Time Scale Operator Inbound Gross 105420 lb\*  
In 11/13/2021 11:07:28 MANUAL WT cwalsh3 54140 lb\*  
Out 11/16/2021 11:07:28 cwalsh3 51280 lb  
\* Manual Weight Tons 25.64

Comments

| Product                  | LD% | Qty   | UOM  | Rate | Tax | Amount | Origin      |
|--------------------------|-----|-------|------|------|-----|--------|-------------|
| 1 Cont Soil Sp. W.-T 100 |     | 25.64 | Tons |      |     |        | WA-BELLEVUE |
| 2 EVF-P6-Environment 100 |     |       |      |      |     |        | WA-BELLEVUE |
| 3 RAIL T SPW-RAIL BY 100 |     | 25.64 | Tons |      |     |        | WA-BELLEVUE |
| 4 RENT PER TON-RENT 100  |     | 25.64 | Tons |      |     |        | WA-BELLEVUE |

Driver's Signature



Columbia Ridge  
18177 Cedar Springs Lane  
Arlington, OR, 97812  
Ph: (541) 454-2030

Reprint  
Ticket# 728045

Customer Name SCHNITZER WEST SCHNITZER WEST Carrier 483  
Ticket Date 11/16/2021 Vehicle# 483827 Volume  
Payment Type Credit Account Container 483827  
Manual Ticket# 1034718 Billing # 0002843  
Hauling Ticket# Manifest DRF  
Destination UP/CUST PO  
Profile 116109WA (LF01 - Contained-In Designated Solvent Contaminated Soil)  
Generator 168-SWB BELLEVUE LL LLC SWB BELLEVUE LL, LLC 10605 NE 8TH STREET BELLEVUE WA

Time Scale Operator Inbound Gross 106560 lb\*  
In 11/13/2021 11:09:10 MANUAL WT cwalsh3 55100 lb\*  
Out 11/16/2021 11:09:10 cwalsh3 51460 lb  
\* Manual Weight Tons 25.73

Comments

| Product                  | LD% | Qty   | UOM  | Rate | Tax | Amount | Origin      |
|--------------------------|-----|-------|------|------|-----|--------|-------------|
| 1 Cont Soil Sp. W.-T 100 |     | 25.73 | Tons |      |     |        | WA-BELLEVUE |
| 2 EVF-P6-Environment 100 |     |       |      |      |     |        | WA-BELLEVUE |
| 3 RAIL T SPW-RAIL BY 100 |     | 25.73 | Tons |      |     |        | WA-BELLEVUE |
| 4 RENT PER TON-RENT 100  |     | 25.73 | Tons |      |     |        | WA-BELLEVUE |

Driver's Signature



Columbia Ridge  
18177 Cedar Springs Lane  
Arlington, OR, 97812  
Ph: (541) 454-2030

Reprint  
Ticket# 728047

Customer Name SCHNITZER WEST SCHNITZER WEST Carrier 483  
Ticket Date 11/16/2021 Vehicle# 483871 Volume  
Payment Type Credit Account Container 483871  
Manual Ticket# 1034721 Billing # 0002843  
Hauling Ticket# Manifest DRF  
Destination UP/COW PO  
Profile 116109WA (LF01 - Contained-In Designated Solvent Contaminated Soil)  
Generator 168-SWB BELLEVUE LL LLC SWB BELLEVUE LL, LLC 10605 NE 8TH STREET BELLEVUE WA

Time Scale Operator Inbound Gross 106360 lb\*  
In 11/13/2021 11:21:40 MANUAL WT cwalsh3 53580 lb\*  
Out 11/16/2021 11:21:40 cwalsh3 52780 lb  
\* Manual Weight Tons 26.39

Comments

| Product                  | LD% | Qty   | UOM  | Rate | Tax | Amount | Origin      |
|--------------------------|-----|-------|------|------|-----|--------|-------------|
| 1 Cont Soil Sp. W.-T 100 |     | 26.39 | Tons |      |     |        | WA-BELLEVUE |
| 2 EVF-P6-Environment 100 |     |       |      |      |     |        | WA-BELLEVUE |
| 3 RAIL T SPW-RAIL BY 100 |     | 26.39 | Tons |      |     |        | WA-BELLEVUE |
| 4 RENT PER TON-RENT 100  |     | 26.39 | Tons |      |     |        | WA-BELLEVUE |

Driver's Signature



Columbia Ridge  
18177 Cedar Springs Lane  
Arlington, OR, 97812  
Ph: (541) 454-2030

Reprint  
Ticket# 728048

Customer Name SCHNITZER WEST SCHNITZER WEST Carrier 483  
Ticket Date 11/16/2021 Vehicle# 483963 Volume  
Payment Type Credit Account Container 483963  
Manual Ticket# 1034723 Billing # 0002843  
Hauling Ticket# Manifest DRF  
Destination UP/CUST PO  
Profile 116109WA (LF01 - Contained-In Designated Solvent Contaminated Soil)  
Generator 168-SWB BELLEVUE LL LLC SWB BELLEVUE LL, LLC 10605 NE 8TH STREET BELLEVUE WA

Time Scale Operator Inbound Gross 110460 lb\*  
In 11/13/2021 11:23:22 MANUAL WT cwalsh3 56800 lb\*  
Out 11/16/2021 11:23:22 cwalsh3 53660 lb  
\* Manual Weight Tons 26.83

Comments

| Product                  | LD% | Qty   | UOM  | Rate | Tax | Amount | Origin      |
|--------------------------|-----|-------|------|------|-----|--------|-------------|
| 1 Cont Soil Sp. W.-T 100 |     | 26.83 | Tons |      |     |        | WA-BELLEVUE |
| 2 EVF-P6-Environment 100 |     |       |      |      |     |        | WA-BELLEVUE |
| 3 RAIL T SPW-RAIL BY 100 |     | 26.83 | Tons |      |     |        | WA-BELLEVUE |
| 4 RENT PER TON-RENT 100  |     | 26.83 | Tons |      |     |        | WA-BELLEVUE |

Driver's Signature



Columbia Ridge  
18177 Cedar Springs Lane  
Arlington, OR, 97812  
Ph: (541) 454-2030

Reprint  
Ticket# 728241

Customer Name SCHNITZER WEST SCHNITZER WEST Carrier 483  
Ticket Date 11/17/2021 Vehicle# 483695 Volume  
Payment Type Credit Account Container 483695  
Manual Ticket# 1034499 Billing # 0002843  
Hauling Ticket# Manifest  
Destination UP/CUST PO  
Profile 116109WA (LF01 - Contained-In Designated Solvent Contaminated Soil)  
Generator 168-SWB BELLEVUE LL LLC SWB BELLEVUE LL, LLC 10605 NE 8TH STREET BELLEVUE WA

| Time                    | Scale     | Operator | Inbound | Gross           | 111940 lb* |
|-------------------------|-----------|----------|---------|-----------------|------------|
| In 11/11/2021 10:26:10  | MANUAL WT | cwalsh3  |         | Tare            | 55760 lb*  |
| Out 11/17/2021 10:26:10 |           | cwalsh3  |         | Net             | 56180 lb   |
| Comments                |           |          |         | * Manual Weight | Tons 28.09 |

| Product                  | LD% | Qty   | UOM  | Rate | Tax | Amount | Origin      |
|--------------------------|-----|-------|------|------|-----|--------|-------------|
| 1 Cont Soil Sp. W.-T 100 |     | 28.09 | Tons |      |     |        | WA-BELLEVUE |
| 2 EVF-P6-Environment 100 |     |       |      |      |     |        |             |
| 3 RAIL T SPW-RAIL BY 100 |     | 28.09 | Tons |      |     |        |             |
| 4 RENT PER TON-RENT 100  |     | 28.09 | Tons |      |     |        |             |

Driver's Signature



Columbia Ridge  
18177 Cedar Springs Lane  
Arlington, OR, 97812  
Ph: (541) 454-2030

Reprint  
Ticket# 728242

Customer Name SCHNITZER WEST SCHNITZER WEST Carrier 483  
Ticket Date 11/17/2021 Vehicle# 483952 Volume  
Payment Type Credit Account Container 483952  
Manual Ticket# 1034504 Billing # 0002843  
Hauling Ticket# Manifest  
Destination UP/CUST PO  
Profile 116109WA (LF01 - Contained-In Designated Solvent Contaminated Soil)  
Generator 168-SWB BELLEVUE LL LLC SWB BELLEVUE LL, LLC 10605 NE 8TH STREET BELLEVUE WA

| Time                    | Scale     | Operator | Inbound | Gross           | 111020 lb* |
|-------------------------|-----------|----------|---------|-----------------|------------|
| In 11/11/2021 10:27:41  | MANUAL WT | cwalsh3  |         | Tare            | 57160 lb*  |
| Out 11/17/2021 10:27:41 |           | cwalsh3  |         | Net             | 53860 lb   |
| Comments                |           |          |         | * Manual Weight | Tons 26.93 |

| Product                  | LD% | Qty   | UOM  | Rate | Tax | Amount | Origin      |
|--------------------------|-----|-------|------|------|-----|--------|-------------|
| 1 Cont Soil Sp. W.-T 100 |     | 26.93 | Tons |      |     |        | WA-BELLEVUE |
| 2 EVF-P6-Environment 100 |     |       |      |      |     |        |             |
| 3 RAIL T SPW-RAIL BY 100 |     | 26.93 | Tons |      |     |        | WA-BELLEVUE |
| 4 RENT PER TON-RENT 100  |     | 26.93 | Tons |      |     |        | WA-BELLEVUE |

Driver's Signature



Columbia Ridge  
18177 Cedar Springs Lane  
Arlington, OR, 97812  
Ph: (541) 454-2030

Reprint  
Ticket# 728243

Customer Name SCHNITZER WEST SCHNITZER WEST Carrier 480  
Ticket Date 11/17/2021 Vehicle# 480445 Volume  
Payment Type Credit Account Container 480445  
Manual Ticket# 1034703 Billing # 0002843  
Hauling Ticket# Manifest  
Destination UP/CUST PO  
Profile 116109WA (LF01 - Contained-In Designated Solvent Contaminated Soil)  
Generator 168-SWB BELLEVUE LL LLC SWB BELLEVUE LL, LLC 10605 NE 8TH STREET BELLEVUE WA

| Time                    | Scale     | Operator | Inbound | Gross           | 106280 lb* |
|-------------------------|-----------|----------|---------|-----------------|------------|
| In 11/11/2021 10:29:00  | MANUAL WT | cwalsh3  |         | Tare            | 54960 lb*  |
| Out 11/17/2021 10:29:00 |           | cwalsh3  |         | Net             | 51320 lb   |
| Comments                |           |          |         | * Manual Weight | Tons 25.66 |

| Product                  | LD% | Qty   | UOM  | Rate | Tax | Amount | Origin      |
|--------------------------|-----|-------|------|------|-----|--------|-------------|
| 1 Cont Soil Sp. W.-T 100 |     | 25.66 | Tons |      |     |        | WA-BELLEVUE |
| 2 EVF-P6-Environment 100 |     |       |      |      |     |        |             |
| 3 RAIL T SPW-RAIL BY 100 |     | 25.66 | Tons |      |     |        | WA-BELLEVUE |
| 4 RENT PER TON-RENT 100  |     | 25.66 | Tons |      |     |        | WA-BELLEVUE |

Driver's Signature



Columbia Ridge  
18177 Cedar Springs Lane  
Arlington, OR, 97812  
Ph: (541) 454-2030

Reprint  
Ticket# 728244

Customer Name SCHNITZER WEST SCHNITZER WEST Carrier 483  
Ticket Date 11/15/2021 Vehicle# 483730 Volume  
Payment Type Credit Account Container 483730  
Manual Ticket# 1034587 Billing # 0002843  
Hauling Ticket# Manifest DRF  
Destination UP/CUST PO  
Profile 116109WA (LF01 - Contained-In Designated Solvent Contaminated Soil)  
Generator 168-SWB BELLEVUE LL LLC SWB BELLEVUE LL, LLC 10605 NE 8TH STREET BELLEVUE WA

| Time                    | Scale     | Operator | Inbound | Gross           | 129160 lb* |
|-------------------------|-----------|----------|---------|-----------------|------------|
| In 11/11/2021 10:30:15  | MANUAL WT | cwalsh3  |         | Tare            | 61220 lb*  |
| Out 11/15/2021 10:30:15 |           | cwalsh3  |         | Net             | 67940 lb   |
| Comments                |           |          |         | * Manual Weight | Tons 33.97 |

| Product                  | LD% | Qty   | UOM  | Rate | Tax | Amount | Origin      |
|--------------------------|-----|-------|------|------|-----|--------|-------------|
| 1 Cont Soil Sp. W.-T 100 |     | 33.97 | Tons |      |     |        | WA-BELLEVUE |
| 2 EVF-P6-Environment 100 |     |       |      |      |     |        |             |
| 3 RAIL T SPW-RAIL BY 100 |     | 33.97 | Tons |      |     |        | WA-BELLEVUE |
| 4 RENT PER TON-RENT 100  |     | 33.97 | Tons |      |     |        | WA-BELLEVUE |

Driver's Signature



Columbia Ridge  
18177 Cedar Springs Lane  
Arlington, OR, 97812  
Ph: (541) 454-2030

Reprint  
Ticket# 728245

Customer Name SCHNITZER WEST SCHNITZER WEST Carrier 480  
Ticket Date 11/17/2021 Vehicle# 480663 Volume  
Payment Type Credit Account Container 480663  
Manual Ticket# 1034705 Billing # 0002843  
Hauling Ticket# Manifest  
Destination UP/CUST PO  
Profile 116109WA (LF01 - Contained-In Designated Solvent Contaminated Soil)  
Generator 168-SWB BELLEVUE LL LLC SWB BELLEVUE LL, LLC 10605 NE 8TH STREET BELLEVUE WA

| Time                    | Scale     | Operator        | Inbound | Gross | 105040 lb* |
|-------------------------|-----------|-----------------|---------|-------|------------|
| In 11/13/2021 10:31:53  | MANUAL WT | cwalsh3         |         | Tare  | 53880 lb*  |
| Out 11/17/2021 10:31:53 |           | cwalsh3         |         | Net   | 51160 lb   |
|                         |           | * Manual Weight |         | Tons  | 25.58      |

Comments

| Product                  | LD% | Qty   | UOM  | Rate | Tax | Amount | Origin      |
|--------------------------|-----|-------|------|------|-----|--------|-------------|
| 1 Cont Soil Sp. W.-T 100 |     | 25.58 | Tons |      |     |        | WA-BELLEVUE |
| 2 EVF-P6-Environment 100 |     |       |      |      |     |        | WA-BELLEVUE |
| 3 RAIL T SPW-RAIL BY 100 |     | 25.58 | Tons |      |     |        | WA-BELLEVUE |
| 4 RENT PER TON-RENT 100  |     | 25.58 | Tons |      |     |        | WA-BELLEVUE |

Driver's Signature



Columbia Ridge  
18177 Cedar Springs Lane  
Arlington, OR, 97812  
Ph: (541) 454-2030

Reprint  
Ticket# 728246

Customer Name SCHNITZER WEST SCHNITZER WEST Carrier 483  
Ticket Date 11/17/2021 Vehicle# 483034 Volume  
Payment Type Credit Account Container 483034  
Manual Ticket# 1034707 Billing # 0002843  
Hauling Ticket# Manifest  
Destination UP/CUST PO  
Profile 116109WA (LF01 - Contained-In Designated Solvent Contaminated Soil)  
Generator 168-SWB BELLEVUE LL LLC SWB BELLEVUE LL, LLC 10605 NE 8TH STREET BELLEVUE WA

| Time                    | Scale     | Operator        | Inbound | Gross | 109940 lb* |
|-------------------------|-----------|-----------------|---------|-------|------------|
| In 11/13/2021 10:33:46  | MANUAL WT | cwalsh3         |         | Tare  | 57160 lb*  |
| Out 11/17/2021 10:33:46 |           | cwalsh3         |         | Net   | 52780 lb   |
|                         |           | * Manual Weight |         | Tons  | 26.39      |

Comments

| Product                  | LD% | Qty   | UOM  | Rate | Tax | Amount | Origin      |
|--------------------------|-----|-------|------|------|-----|--------|-------------|
| 1 Cont Soil Sp. W.-T 100 |     | 26.39 | Tons |      |     |        | WA-BELLEVUE |
| 2 EVF-P6-Environment 100 |     |       |      |      |     |        | WA-BELLEVUE |
| 3 RAIL T SPW-RAIL BY 100 |     | 26.39 | Tons |      |     |        | WA-BELLEVUE |
| 4 RENT PER TON-RENT 100  |     | 26.39 | Tons |      |     |        | WA-BELLEVUE |

Driver's Signature



Columbia Ridge  
18177 Cedar Springs Lane  
Arlington, OR, 97812  
Ph: (541) 454-2030

Reprint  
Ticket# 728247

Customer Name SCHNITZER WEST SCHNITZER WEST Carrier 483  
Ticket Date 11/17/2021 Vehicle# 483081 Volume  
Payment Type Credit Account Container 483081  
Manual Ticket# 1034708 Billing # 0002843  
Hauling Ticket# Manifest  
Destination UP/CUST PO  
Profile 116109WA (LF01 - Contained-In Designated Solvent Contaminated Soil)  
Generator 168-SWB BELLEVUE LL LLC SWB BELLEVUE LL, LLC 10605 NE 8TH STREET BELLEVUE WA

| Time                    | Scale     | Operator        | Inbound | Gross | 111480 lb* |
|-------------------------|-----------|-----------------|---------|-------|------------|
| In 11/13/2021 10:35:07  | MANUAL WT | cwalsh3         |         | Tare  | 58460 lb*  |
| Out 11/17/2021 10:35:07 |           | cwalsh3         |         | Net   | 53020 lb   |
|                         |           | * Manual Weight |         | Tons  | 26.51      |

Comments

| Product                  | LD% | Qty   | UOM  | Rate | Tax | Amount | Origin      |
|--------------------------|-----|-------|------|------|-----|--------|-------------|
| 1 Cont Soil Sp. W.-T 100 |     | 26.51 | Tons |      |     |        | WA-BELLEVUE |
| 2 EVF-P6-Environment 100 |     |       |      |      |     |        | WA-BELLEVUE |
| 3 RAIL T SPW-RAIL BY 100 |     | 26.51 | Tons |      |     |        | WA-BELLEVUE |
| 4 RENT PER TON-RENT 100  |     | 26.51 | Tons |      |     |        | WA-BELLEVUE |

Driver's Signature



Columbia Ridge  
18177 Cedar Springs Lane  
Arlington, OR, 97812  
Ph: (541) 454-2030

Reprint  
Ticket# 728248

Customer Name SCHNITZER WEST SCHNITZER WEST Carrier 483  
Ticket Date 11/17/2021 Vehicle# 483650 Volume  
Payment Type Credit Account Container 483650  
Manual Ticket# 1034714 Billing # 0002843  
Hauling Ticket# Manifest  
Destination UP/CUST PO  
Profile 116109WA (LF01 - Contained-In Designated Solvent Contaminated Soil)  
Generator 168-SWB BELLEVUE LL LLC SWB BELLEVUE LL, LLC 10605 NE 8TH STREET BELLEVUE WA

| Time                    | Scale     | Operator        | Inbound | Gross | 107040 lb* |
|-------------------------|-----------|-----------------|---------|-------|------------|
| In 11/13/2021 10:36:29  | MANUAL WT | cwalsh3         |         | Tare  | 56140 lb*  |
| Out 11/17/2021 10:36:29 |           | cwalsh3         |         | Net   | 50900 lb   |
|                         |           | * Manual Weight |         | Tons  | 25.45      |

Comments

| Product                  | LD% | Qty   | UOM  | Rate | Tax | Amount | Origin      |
|--------------------------|-----|-------|------|------|-----|--------|-------------|
| 1 Cont Soil Sp. W.-T 100 |     | 25.45 | Tons |      |     |        | WA-BELLEVUE |
| 2 EVF-P6-Environment 100 |     |       |      |      |     |        | WA-BELLEVUE |
| 3 RAIL T SPW-RAIL BY 100 |     | 25.45 | Tons |      |     |        | WA-BELLEVUE |
| 4 RENT PER TON-RENT 100  |     | 25.45 | Tons |      |     |        | WA-BELLEVUE |

Driver's Signature



Columbia Ridge  
18177 Cedar Springs Lane  
Arlington, OR, 97812  
Ph: (541) 454-2030

Reprint  
Ticket# 728249

Customer Name SCHNITZER WEST SCHNITZER WEST Carrier 483  
Ticket Date 11/17/2021 Vehicle# 483801 Volume  
Payment Type Credit Account Container 483801  
Manual Ticket# 1034717 Billing # 0002843  
Hauling Ticket# Manifest  
Destination UP/CUST PO  
Profile 116109WA (LF01 - Contained-In Designated Solvent Contaminated Soil)  
Generator 168-SWB BELLEVUE LL LLC SWB BELLEVUE LL, LLC 10605 NE 8TH STREET BELLEVUE WA

| Time                    | Scale     | Operator        | Inbound | Gross | 109840 lb* |
|-------------------------|-----------|-----------------|---------|-------|------------|
| In 11/13/2021 10:38:01  | MANUAL WT | cwalsh3         |         | Tare  | 56780 lb*  |
| Out 11/17/2021 10:38:01 |           | cwalsh3         |         | Net   | 53060 lb   |
|                         |           | * Manual Weight |         | Tons  | 26.53      |

Comments

| Product                  | LD% | Qty   | UOM  | Rate | Tax | Amount | Origin      |
|--------------------------|-----|-------|------|------|-----|--------|-------------|
| 1 Cont Soil Sp. W.-T 100 |     | 26.53 | Tons |      |     |        | WA-BELLEVUE |
| 2 EVF-P6-Environment 100 |     |       |      |      |     |        | WA-BELLEVUE |
| 3 RAIL T SPW-RAIL BY 100 |     | 26.53 | Tons |      |     |        | WA-BELLEVUE |
| 4 RENT PER TON-RENT 100  |     | 26.53 | Tons |      |     |        | WA-BELLEVUE |

Driver's Signature



Columbia Ridge  
18177 Cedar Springs Lane  
Arlington, OR, 97812  
Ph: (541) 454-2030

Reprint  
Ticket# 728251

Customer Name SCHNITZER WEST SCHNITZER WEST Carrier 483  
Ticket Date 11/17/2021 Vehicle# 483853 Volume  
Payment Type Credit Account Container 483853  
Manual Ticket# 1034720 Billing # 0002843  
Hauling Ticket# Manifest  
Destination UP/CUST PO  
Profile 116109WA (LF01 - Contained-In Designated Solvent Contaminated Soil)  
Generator 168-SWB BELLEVUE LL LLC SWB BELLEVUE LL, LLC 10605 NE 8TH STREET BELLEVUE WA

| Time                    | Scale     | Operator        | Inbound | Gross | 106760 lb* |
|-------------------------|-----------|-----------------|---------|-------|------------|
| In 11/13/2021 10:39:26  | MANUAL WT | cwalsh3         |         | Tare  | 55140 lb*  |
| Out 11/17/2021 10:39:26 |           | cwalsh3         |         | Net   | 51620 lb   |
|                         |           | * Manual Weight |         | Tons  | 25.81      |

Comments

| Product                  | LD% | Qty   | UOM  | Rate | Tax | Amount | Origin      |
|--------------------------|-----|-------|------|------|-----|--------|-------------|
| 1 Cont Soil Sp. W.-T 100 |     | 25.81 | Tons |      |     |        | WA-BELLEVUE |
| 2 EVF-P6-Environment 100 |     |       |      |      |     |        | WA-BELLEVUE |
| 3 RAIL T SPW-RAIL BY 100 |     | 25.81 | Tons |      |     |        | WA-BELLEVUE |
| 4 RENT PER TON-RENT 100  |     | 25.81 | Tons |      |     |        | WA-BELLEVUE |

Driver's Signature



Columbia Ridge  
18177 Cedar Springs Lane  
Arlington, OR, 97812  
Ph: (541) 454-2030

Reprint  
Ticket# 728252

Customer Name SCHNITZER WEST SCHNITZER WEST Carrier 483  
Ticket Date 11/17/2021 Vehicle# 483873 Volume  
Payment Type Credit Account Container 483873  
Manual Ticket# 1034722 Billing # 0002843  
Hauling Ticket# Manifest  
Destination UP/CUST PO  
Profile 116109WA (LF01 - Contained-In Designated Solvent Contaminated Soil)  
Generator 168-SWB BELLEVUE LL LLC SWB BELLEVUE LL, LLC 10605 NE 8TH STREET BELLEVUE WA

| Time                    | Scale     | Operator        | Inbound | Gross | 109480 lb* |
|-------------------------|-----------|-----------------|---------|-------|------------|
| In 11/13/2021 10:40:43  | MANUAL WT | cwalsh3         |         | Tare  | 56600 lb*  |
| Out 11/17/2021 10:40:43 |           | cwalsh3         |         | Net   | 52880 lb   |
|                         |           | * Manual Weight |         | Tons  | 26.44      |

Comments

| Product                  | LD% | Qty   | UOM  | Rate | Tax | Amount | Origin      |
|--------------------------|-----|-------|------|------|-----|--------|-------------|
| 1 Cont Soil Sp. W.-T 100 |     | 26.44 | Tons |      |     |        | WA-BELLEVUE |
| 2 EVF-P6-Environment 100 |     |       |      |      |     |        | WA-BELLEVUE |
| 3 RAIL T SPW-RAIL BY 100 |     | 26.44 | Tons |      |     |        | WA-BELLEVUE |
| 4 RENT PER TON-RENT 100  |     | 26.44 | Tons |      |     |        | WA-BELLEVUE |

Driver's Signature



Columbia Ridge  
18177 Cedar Springs Lane  
Arlington, OR, 97812  
Ph: (541) 454-2030

Reprint  
Ticket# 728253

Customer Name SCHNITZER WEST SCHNITZER WEST Carrier 484  
Ticket Date 11/17/2021 Vehicle# 484058 Volume  
Payment Type Credit Account Container 484058  
Manual Ticket# 1034724 Billing # 0002843  
Hauling Ticket# Manifest  
Destination UP/CUST PO  
Profile 116109WA (LF01 - Contained-In Designated Solvent Contaminated Soil)  
Generator 168-SWB BELLEVUE LL LLC SWB BELLEVUE LL, LLC 10605 NE 8TH STREET BELLEVUE WA

| Time                    | Scale     | Operator        | Inbound | Gross | 106240 lb* |
|-------------------------|-----------|-----------------|---------|-------|------------|
| In 11/13/2021 10:42:03  | MANUAL WT | cwalsh3         |         | Tare  | 55000 lb*  |
| Out 11/17/2021 10:42:03 |           | cwalsh3         |         | Net   | 51240 lb   |
|                         |           | * Manual Weight |         | Tons  | 25.62      |

Comments

| Product                  | LD% | Qty   | UOM  | Rate | Tax | Amount | Origin      |
|--------------------------|-----|-------|------|------|-----|--------|-------------|
| 1 Cont Soil Sp. W.-T 100 |     | 25.62 | Tons |      |     |        | WA-BELLEVUE |
| 2 EVF-P6-Environment 100 |     |       |      |      |     |        | WA-BELLEVUE |
| 3 RAIL T SPW-RAIL BY 100 |     | 25.62 | Tons |      |     |        | WA-BELLEVUE |
| 4 RENT PER TON-RENT 100  |     | 25.62 | Tons |      |     |        | WA-BELLEVUE |

Driver's Signature



Columbia Ridge  
18177 Cedar Springs Lane  
Arlington, OR, 97812  
Ph: (541) 454-2030

Reprint  
Ticket# 728254

Customer Name SCHNITZER WEST SCHNITZER WEST Carrier 480  
Ticket Date 11/17/2021 Vehicle# 480411 Volume  
Payment Type Credit Account Container 480411  
Manual Ticket# 1034806 Billing # 0002843  
Hauling Ticket# Manifest  
Destination UP/CUST PO  
Profile 116109WA (LF01 - Contained-In Designated Solvent Contaminated Soil)  
Generator 168-SWB BELLEVUE LL LLC SWB BELLEVUE LL, LLC 10605 NE 8TH STREET BELLEVUE WA

Time Scale Operator Inbound Gross 106880 lb\*  
In 11/15/2021 10:45:01 MANUAL WT cwalsh3 Tare 54620 lb\*  
Out 11/17/2021 10:45:01 cwalsh3 Net 52260 lb  
\* Manual Weight Tons 26.13

Comments

| Product                  | LD% | Qty   | UOM  | Rate | Tax | Amount | Origin      |
|--------------------------|-----|-------|------|------|-----|--------|-------------|
| 1 Cont Soil Sp. W.-T 100 |     | 26.13 | Tons |      |     |        | WA-BELLEVUE |
| 2 EVF-P6-Environment 100 |     |       |      |      |     |        | WA-BELLEVUE |
| 3 RAIL T SPW-RAIL BY 100 |     | 26.13 | Tons |      |     |        | WA-BELLEVUE |
| 4 RENT PER TON-RENT 100  |     | 26.13 | Tons |      |     |        | WA-BELLEVUE |

Driver's Signature



Columbia Ridge  
18177 Cedar Springs Lane  
Arlington, OR, 97812  
Ph: (541) 454-2030

Reprint  
Ticket# 728255

Customer Name SCHNITZER WEST SCHNITZER WEST Carrier 480  
Ticket Date 11/17/2021 Vehicle# 480517 Volume  
Payment Type Credit Account Container 480517  
Manual Ticket# 1034807 Billing # 0002843  
Hauling Ticket# Manifest  
Destination UP/CUST PO  
Profile 116109WA (LF01 - Contained-In Designated Solvent Contaminated Soil)  
Generator 168-SWB BELLEVUE LL LLC SWB BELLEVUE LL, LLC 10605 NE 8TH STREET BELLEVUE WA

Time Scale Operator Inbound Gross 103460 lb\*  
In 11/15/2021 10:49:06 MANUAL WT cwalsh3 Tare 56200 lb\*  
Out 11/17/2021 10:49:06 cwalsh3 Net 47260 lb  
\* Manual Weight Tons 23.63

Comments

| Product                  | LD% | Qty   | UOM  | Rate | Tax | Amount | Origin      |
|--------------------------|-----|-------|------|------|-----|--------|-------------|
| 1 Cont Soil Sp. W.-T 100 |     | 23.63 | Tons |      |     |        | WA-BELLEVUE |
| 2 EVF-P6-Environment 100 |     |       |      |      |     |        | WA-BELLEVUE |
| 3 RAIL T SPW-RAIL BY 100 |     | 23.63 | Tons |      |     |        | WA-BELLEVUE |
| 4 RENT PER TON-RENT 100  |     | 23.63 | Tons |      |     |        | WA-BELLEVUE |

Driver's Signature



Columbia Ridge  
18177 Cedar Springs Lane  
Arlington, OR, 97812  
Ph: (541) 454-2030

Reprint  
Ticket# 728256

Customer Name SCHNITZER WEST SCHNITZER WEST Carrier 480  
Ticket Date 11/17/2021 Vehicle# 480525 Volume  
Payment Type Credit Account Container 480525  
Manual Ticket# 1034808 Billing # 0002843  
Hauling Ticket# Manifest  
Destination UP/CUST PO  
Profile 116109WA (LF01 - Contained-In Designated Solvent Contaminated Soil)  
Generator 168-SWB BELLEVUE LL LLC SWB BELLEVUE LL, LLC 10605 NE 8TH STREET BELLEVUE WA

Time Scale Operator Inbound Gross 108320 lb\*  
In 11/15/2021 10:50:37 MANUAL WT cwalsh3 Tare 56120 lb\*  
Out 11/17/2021 10:50:37 cwalsh3 Net 52200 lb  
\* Manual Weight Tons 26.10

Comments

| Product                  | LD% | Qty   | UOM  | Rate | Tax | Amount | Origin      |
|--------------------------|-----|-------|------|------|-----|--------|-------------|
| 1 Cont Soil Sp. W.-T 100 |     | 26.10 | Tons |      |     |        | WA-BELLEVUE |
| 2 EVF-P6-Environment 100 |     |       |      |      |     |        | WA-BELLEVUE |
| 3 RAIL T SPW-RAIL BY 100 |     | 26.10 | Tons |      |     |        | WA-BELLEVUE |
| 4 RENT PER TON-RENT 100  |     | 26.10 | Tons |      |     |        | WA-BELLEVUE |

Driver's Signature



Columbia Ridge  
18177 Cedar Springs Lane  
Arlington, OR, 97812  
Ph: (541) 454-2030

Reprint  
Ticket# 728257

Customer Name SCHNITZER WEST SCHNITZER WEST Carrier 480  
Ticket Date 11/17/2021 Vehicle# 480544 Volume  
Payment Type Credit Account Container 480544  
Manual Ticket# 1034809 Billing # 0002843  
Hauling Ticket# Manifest  
Destination UP/CUST PO  
Profile 116109WA (LF01 - Contained-In Designated Solvent Contaminated Soil)  
Generator 168-SWB BELLEVUE LL LLC SWB BELLEVUE LL, LLC 10605 NE 8TH STREET BELLEVUE WA

Time Scale Operator Inbound Gross 105360 lb\*  
In 11/15/2021 10:52:16 MANUAL WT cwalsh3 Tare 55160 lb\*  
Out 11/17/2021 10:52:16 cwalsh3 Net 50200 lb  
\* Manual Weight Tons 25.10

Comments

| Product                  | LD% | Qty   | UOM  | Rate | Tax | Amount | Origin      |
|--------------------------|-----|-------|------|------|-----|--------|-------------|
| 1 Cont Soil Sp. W.-T 100 |     | 25.10 | Tons |      |     |        | WA-BELLEVUE |
| 2 EVF-P6-Environment 100 |     |       |      |      |     |        | WA-BELLEVUE |
| 3 RAIL T SPW-RAIL BY 100 |     | 25.10 | Tons |      |     |        | WA-BELLEVUE |
| 4 RENT PER TON-RENT 100  |     | 25.10 | Tons |      |     |        | WA-BELLEVUE |

Driver's Signature



Columbia Ridge  
18177 Cedar Springs Lane  
Arlington, OR, 97812  
Ph: (541) 454-2030

Reprint  
Ticket# 728258

Customer Name SCHNITZER WEST SCHNITZER WEST Carrier 483  
Ticket Date 11/17/2021 Vehicle# 483029 Volume  
Payment Type Credit Account Container 483029  
Manual Ticket# 1034811 Billing # 0002843  
Hauling Ticket# Manifest  
Destination UP/CUST PO  
Profile 116109WA (LF01 - Contained-In Designated Solvent Contaminated Soil)  
Generator 168-SWB BELLEVUE LL LLC SWB BELLEVUE LL, LLC 10605 NE 8TH STREET BELLEVUE WA

| Time                    | Scale     | Operator        | Inbound | Gross | 109740 lb* |
|-------------------------|-----------|-----------------|---------|-------|------------|
| In 11/15/2021 10:53:40  | MANUAL WT | cwalsh3         |         | Tare  | 58040 lb*  |
| Out 11/17/2021 10:53:40 |           | cwalsh3         |         | Net   | 51700 lb   |
|                         |           | * Manual Weight |         | Tons  | 25.85      |

Comments

| Product                  | LD% | Qty   | UOM  | Rate | Tax | Amount | Origin      |
|--------------------------|-----|-------|------|------|-----|--------|-------------|
| 1 Cont Soil Sp. W.-T 100 |     | 25.85 | Tons |      |     |        | WA-BELLEVUE |
| 2 EVF-P6-Environment 100 |     |       |      |      |     |        | WA-BELLEVUE |
| 3 RAIL T SPW-RAIL BY 100 |     | 25.85 | Tons |      |     |        | WA-BELLEVUE |
| 4 RENT PER TON-RENT 100  |     | 25.85 | Tons |      |     |        | WA-BELLEVUE |

Driver's Signature



Columbia Ridge  
18177 Cedar Springs Lane  
Arlington, OR, 97812  
Ph: (541) 454-2030

Reprint  
Ticket# 728259

Customer Name SCHNITZER WEST SCHNITZER WEST Carrier 483  
Ticket Date 11/17/2021 Vehicle# 483084 Volume  
Payment Type Credit Account Container 483084  
Manual Ticket# 1034812 Billing # 0002843  
Hauling Ticket# Manifest  
Destination UP/CUST PO  
Profile 116109WA (LF01 - Contained-In Designated Solvent Contaminated Soil)  
Generator 168-SWB BELLEVUE LL LLC SWB BELLEVUE LL, LLC 10605 NE 8TH STREET BELLEVUE WA

| Time                    | Scale     | Operator        | Inbound | Gross | 108440 lb* |
|-------------------------|-----------|-----------------|---------|-------|------------|
| In 11/15/2021 10:54:54  | MANUAL WT | cwalsh3         |         | Tare  | 56500 lb*  |
| Out 11/17/2021 10:54:54 |           | cwalsh3         |         | Net   | 51940 lb   |
|                         |           | * Manual Weight |         | Tons  | 25.97      |

Comments

| Product                  | LD% | Qty   | UOM  | Rate | Tax | Amount | Origin      |
|--------------------------|-----|-------|------|------|-----|--------|-------------|
| 1 Cont Soil Sp. W.-T 100 |     | 25.97 | Tons |      |     |        | WA-BELLEVUE |
| 2 EVF-P6-Environment 100 |     |       |      |      |     |        | WA-BELLEVUE |
| 3 RAIL T SPW-RAIL BY 100 |     | 25.97 | Tons |      |     |        | WA-BELLEVUE |
| 4 RENT PER TON-RENT 100  |     | 25.97 | Tons |      |     |        | WA-BELLEVUE |

Driver's Signature



Columbia Ridge  
18177 Cedar Springs Lane  
Arlington, OR, 97812  
Ph: (541) 454-2030

Reprint  
Ticket# 728261

Customer Name SCHNITZER WEST SCHNITZER WEST Carrier 483  
Ticket Date 11/17/2021 Vehicle# 483226 Volume  
Payment Type Credit Account Container 483226  
Manual Ticket# 1034814 Billing # 0002843  
Hauling Ticket# Manifest  
Destination UP/CUST PO  
Profile 116109WA (LF01 - Contained-In Designated Solvent Contaminated Soil)  
Generator 168-SWB BELLEVUE LL LLC SWB BELLEVUE LL, LLC 10605 NE 8TH STREET BELLEVUE WA

| Time                    | Scale     | Operator        | Inbound | Gross | 109860 lb* |
|-------------------------|-----------|-----------------|---------|-------|------------|
| In 11/15/2021 10:56:12  | MANUAL WT | cwalsh3         |         | Tare  | 56020 lb*  |
| Out 11/17/2021 10:56:12 |           | cwalsh3         |         | Net   | 53840 lb   |
|                         |           | * Manual Weight |         | Tons  | 26.92      |

Comments

| Product                  | LD% | Qty   | UOM  | Rate | Tax | Amount | Origin      |
|--------------------------|-----|-------|------|------|-----|--------|-------------|
| 1 Cont Soil Sp. W.-T 100 |     | 26.92 | Tons |      |     |        | WA-BELLEVUE |
| 2 EVF-P6-Environment 100 |     |       |      |      |     |        | WA-BELLEVUE |
| 3 RAIL T SPW-RAIL BY 100 |     | 26.92 | Tons |      |     |        | WA-BELLEVUE |
| 4 RENT PER TON-RENT 100  |     | 26.92 | Tons |      |     |        | WA-BELLEVUE |

Driver's Signature



Columbia Ridge  
18177 Cedar Springs Lane  
Arlington, OR, 97812  
Ph: (541) 454-2030

Reprint  
Ticket# 728262

Customer Name SCHNITZER WEST SCHNITZER WEST Carrier 483  
Ticket Date 11/17/2021 Vehicle# 483243 Volume  
Payment Type Credit Account Container 483243  
Manual Ticket# 1034815 Billing # 0002843  
Hauling Ticket# Manifest  
Destination UP/CUST PO  
Profile 116109WA (LF01 - Contained-In Designated Solvent Contaminated Soil)  
Generator 168-SWB BELLEVUE LL LLC SWB BELLEVUE LL, LLC 10605 NE 8TH STREET BELLEVUE WA

| Time                    | Scale     | Operator        | Inbound | Gross | 105520 lb* |
|-------------------------|-----------|-----------------|---------|-------|------------|
| In 11/15/2021 10:57:20  | MANUAL WT | cwalsh3         |         | Tare  | 55640 lb*  |
| Out 11/17/2021 10:57:20 |           | cwalsh3         |         | Net   | 49880 lb   |
|                         |           | * Manual Weight |         | Tons  | 24.94      |

Comments

| Product                  | LD% | Qty   | UOM  | Rate | Tax | Amount | Origin      |
|--------------------------|-----|-------|------|------|-----|--------|-------------|
| 1 Cont Soil Sp. W.-T 100 |     | 24.94 | Tons |      |     |        | WA-BELLEVUE |
| 2 EVF-P6-Environment 100 |     |       |      |      |     |        | WA-BELLEVUE |
| 3 RAIL T SPW-RAIL BY 100 |     | 24.94 | Tons |      |     |        | WA-BELLEVUE |
| 4 RENT PER TON-RENT 100  |     | 24.94 | Tons |      |     |        | WA-BELLEVUE |

Driver's Signature



Columbia Ridge  
18177 Cedar Springs Lane  
Arlington, OR, 97812  
Ph: (541) 454-2030

Reprint  
Ticket# 728263

Customer Name SCHNITZER WEST SCHNITZER WEST Carrier 483  
Ticket Date 11/17/2021 Vehicle# 483273 Volume  
Payment Type Credit Account Container 483273  
Manual Ticket# 1034816 Billing # 0002843  
Hauling Ticket# Manifest  
Destination UP/CUST PO  
Profile 116109WA (LF01 - Contained-In Designated Solvent Contaminated Soil)  
Generator 168-SWB BELLEVUE LL LLC SWB BELLEVUE LL, LLC 10605 NE 8TH STREET BELLEVUE WA

| Time                    | Scale     | Operator | Inbound | Gross           | 111500 lb* |
|-------------------------|-----------|----------|---------|-----------------|------------|
| In 11/15/2021 10:58:32  | MANUAL WT | cwalsh3  |         | Tare            | 62600 lb*  |
| Out 11/17/2021 10:58:32 |           | cwalsh3  |         | Net             | 48900 lb   |
|                         |           |          |         | * Manual Weight | Tons 24.45 |

Comments

| Product                  | LD% | Qty   | UOM  | Rate | Tax | Amount | Origin      |
|--------------------------|-----|-------|------|------|-----|--------|-------------|
| 1 Cont Soil Sp. W.-T 100 |     | 24.45 | Tons |      |     |        | WA-BELLEVUE |
| 2 EVF-P6-Environment 100 |     |       |      |      |     |        | WA-BELLEVUE |
| 3 RAIL T SPW-RAIL BY 100 |     | 24.45 | Tons |      |     |        | WA-BELLEVUE |
| 4 RENT PER TON-RENT 100  |     | 24.45 | Tons |      |     |        | WA-BELLEVUE |

Driver's Signature



Columbia Ridge  
18177 Cedar Springs Lane  
Arlington, OR, 97812  
Ph: (541) 454-2030

Reprint  
Ticket# 728264

Customer Name SCHNITZER WEST SCHNITZER WEST Carrier 483  
Ticket Date 11/17/2021 Vehicle# 483276 Volume  
Payment Type Credit Account Container 483276  
Manual Ticket# 1034817 Billing # 0002843  
Hauling Ticket# Manifest  
Destination UP/CUST PO  
Profile 116109WA (LF01 - Contained-In Designated Solvent Contaminated Soil)  
Generator 168-SWB BELLEVUE LL LLC SWB BELLEVUE LL, LLC 10605 NE 8TH STREET BELLEVUE WA

| Time                    | Scale     | Operator | Inbound | Gross           | 108300 lb* |
|-------------------------|-----------|----------|---------|-----------------|------------|
| In 11/15/2021 11:00:19  | MANUAL WT | cwalsh3  |         | Tare            | 56400 lb*  |
| Out 11/17/2021 11:00:19 |           | cwalsh3  |         | Net             | 51900 lb   |
|                         |           |          |         | * Manual Weight | Tons 25.95 |

Comments

| Product                  | LD% | Qty   | UOM  | Rate | Tax | Amount | Origin      |
|--------------------------|-----|-------|------|------|-----|--------|-------------|
| 1 Cont Soil Sp. W.-T 100 |     | 25.95 | Tons |      |     |        | WA-BELLEVUE |
| 2 EVF-P6-Environment 100 |     |       |      |      |     |        | WA-BELLEVUE |
| 3 RAIL T SPW-RAIL BY 100 |     | 25.95 | Tons |      |     |        | WA-BELLEVUE |
| 4 RENT PER TON-RENT 100  |     | 25.95 | Tons |      |     |        | WA-BELLEVUE |

Driver's Signature



Columbia Ridge  
18177 Cedar Springs Lane  
Arlington, OR, 97812  
Ph: (541) 454-2030

Reprint  
Ticket# 728265

Customer Name SCHNITZER WEST SCHNITZER WEST Carrier 483  
Ticket Date 11/17/2021 Vehicle# 483279 Volume  
Payment Type Credit Account Container 483279  
Manual Ticket# 1034818 Billing # 0002843  
Hauling Ticket# Manifest  
Destination UP/CUST PO  
Profile 116109WA (LF01 - Contained-In Designated Solvent Contaminated Soil)  
Generator 168-SWB BELLEVUE LL LLC SWB BELLEVUE LL, LLC 10605 NE 8TH STREET BELLEVUE WA

| Time                    | Scale     | Operator | Inbound | Gross           | 107000 lb* |
|-------------------------|-----------|----------|---------|-----------------|------------|
| In 11/15/2021 11:01:29  | MANUAL WT | cwalsh3  |         | Tare            | 55620 lb*  |
| Out 11/17/2021 11:01:29 |           | cwalsh3  |         | Net             | 51380 lb   |
|                         |           |          |         | * Manual Weight | Tons 25.69 |

Comments

| Product                  | LD% | Qty   | UOM  | Rate | Tax | Amount | Origin      |
|--------------------------|-----|-------|------|------|-----|--------|-------------|
| 1 Cont Soil Sp. W.-T 100 |     | 25.69 | Tons |      |     |        | WA-BELLEVUE |
| 2 EVF-P6-Environment 100 |     |       |      |      |     |        | WA-BELLEVUE |
| 3 RAIL T SPW-RAIL BY 100 |     | 25.69 | Tons |      |     |        | WA-BELLEVUE |
| 4 RENT PER TON-RENT 100  |     | 25.69 | Tons |      |     |        | WA-BELLEVUE |

Driver's Signature



Columbia Ridge  
18177 Cedar Springs Lane  
Arlington, OR, 97812  
Ph: (541) 454-2030

Reprint  
Ticket# 728266

Customer Name SCHNITZER WEST SCHNITZER WEST Carrier 483  
Ticket Date 11/17/2021 Vehicle# 483331 Volume  
Payment Type Credit Account Container 483331  
Manual Ticket# 1034820 Billing # 0002843  
Hauling Ticket# Manifest  
Destination UP/CUST PO  
Profile 116109WA (LF01 - Contained-In Designated Solvent Contaminated Soil)  
Generator 168-SWB BELLEVUE LL LLC SWB BELLEVUE LL, LLC 10605 NE 8TH STREET BELLEVUE WA

| Time                    | Scale     | Operator | Inbound | Gross           | 104920 lb* |
|-------------------------|-----------|----------|---------|-----------------|------------|
| In 11/15/2021 11:03:05  | MANUAL WT | cwalsh3  |         | Tare            | 56540 lb*  |
| Out 11/17/2021 11:03:05 |           | cwalsh3  |         | Net             | 48380 lb   |
|                         |           |          |         | * Manual Weight | Tons 24.19 |

Comments

| Product                  | LD% | Qty   | UOM  | Rate | Tax | Amount | Origin      |
|--------------------------|-----|-------|------|------|-----|--------|-------------|
| 1 Cont Soil Sp. W.-T 100 |     | 24.19 | Tons |      |     |        | WA-BELLEVUE |
| 2 EVF-P6-Environment 100 |     |       |      |      |     |        | WA-BELLEVUE |
| 3 RAIL T SPW-RAIL BY 100 |     | 24.19 | Tons |      |     |        | WA-BELLEVUE |
| 4 RENT PER TON-RENT 100  |     | 24.19 | Tons |      |     |        | WA-BELLEVUE |

Driver's Signature





Columbia Ridge  
18177 Cedar Springs Lane  
Arlington, OR, 97812  
Ph: (541) 454-2030

Reprint  
Ticket# 728267

Customer Name SCHNITZER WEST SCHNITZER WEST Carrier 483  
Ticket Date 11/17/2021 Vehicle# 483366 Volume  
Payment Type Credit Account Container 483366  
Manual Ticket# 1034821 Billing # 0002843  
Hauling Ticket# Manifest  
Destination UP/CUST PO  
Profile 116109WA (LF01 - Contained-In Designated Solvent Contaminated Soil)  
Generator 168-SWB BELLEVUE LL LLC SWB BELLEVUE LL, LLC 10605 NE 8TH STREET BELLEVUE WA

Time Scale Operator Inbound Gross 106160 lb\*  
In 11/15/2021 11:04:44 MANUAL WT cwalsh3 Tare 54840 lb\*  
Out 11/17/2021 11:04:44 cwalsh3 Net 51320 lb  
\* Manual Weight Tons 25.66

Comments

| Product                  | LD% | Qty   | UOM  | Rate | Tax | Amount | Origin      |
|--------------------------|-----|-------|------|------|-----|--------|-------------|
| 1 Cont Soil Sp. W.-T 100 |     | 25.66 | Tons |      |     |        | WA-BELLEVUE |
| 2 EVF-P6-Environment 100 |     |       |      |      |     |        | WA-BELLEVUE |
| 3 RAIL T SPW-RAIL BY 100 |     | 25.66 | Tons |      |     |        | WA-BELLEVUE |
| 4 RENT PER TON-RENT 100  |     | 25.66 | Tons |      |     |        | WA-BELLEVUE |

Driver's Signature



Columbia Ridge  
18177 Cedar Springs Lane  
Arlington, OR, 97812  
Ph: (541) 454-2030

Reprint  
Ticket# 728268

Customer Name SCHNITZER WEST SCHNITZER WEST Carrier 483  
Ticket Date 11/17/2021 Vehicle# 483368 Volume  
Payment Type Credit Account Container 483368  
Manual Ticket# 1034822 Billing # 0002843  
Hauling Ticket# Manifest  
Destination UP/CUST PO  
Profile 116109WA (LF01 - Contained-In Designated Solvent Contaminated Soil)  
Generator 168-SWB BELLEVUE LL LLC SWB BELLEVUE LL, LLC 10605 NE 8TH STREET BELLEVUE WA

Time Scale Operator Inbound Gross 111220 lb\*  
In 11/15/2021 11:05:55 MANUAL WT cwalsh3 Tare 59000 lb\*  
Out 11/17/2021 11:05:55 cwalsh3 Net 52220 lb  
\* Manual Weight Tons 26.11

Comments

| Product                  | LD% | Qty   | UOM  | Rate | Tax | Amount | Origin      |
|--------------------------|-----|-------|------|------|-----|--------|-------------|
| 1 Cont Soil Sp. W.-T 100 |     | 26.11 | Tons |      |     |        | WA-BELLEVUE |
| 2 EVF-P6-Environment 100 |     |       |      |      |     |        | WA-BELLEVUE |
| 3 RAIL T SPW-RAIL BY 100 |     | 26.11 | Tons |      |     |        | WA-BELLEVUE |
| 4 RENT PER TON-RENT 100  |     | 26.11 | Tons |      |     |        | WA-BELLEVUE |

Driver's Signature



Columbia Ridge  
18177 Cedar Springs Lane  
Arlington, OR, 97812  
Ph: (541) 454-2030

Reprint  
Ticket# 728269

Customer Name SCHNITZER WEST SCHNITZER WEST Carrier 483  
Ticket Date 11/17/2021 Vehicle# 483461 Volume  
Payment Type Credit Account Container 483461  
Manual Ticket# 1034824 Billing # 0002843  
Hauling Ticket# Manifest  
Destination UP/CUST PO  
Profile 116109WA (LF01 - Contained-In Designated Solvent Contaminated Soil)  
Generator 168-SWB BELLEVUE LL LLC SWB BELLEVUE LL, LLC 10605 NE 8TH STREET BELLEVUE WA

Time Scale Operator Inbound Gross 108760 lb\*  
In 11/15/2021 11:07:08 MANUAL WT cwalsh3 Tare 55500 lb\*  
Out 11/17/2021 11:07:08 cwalsh3 Net 53260 lb  
\* Manual Weight Tons 26.63

Comments

| Product                  | LD% | Qty   | UOM  | Rate | Tax | Amount | Origin      |
|--------------------------|-----|-------|------|------|-----|--------|-------------|
| 1 Cont Soil Sp. W.-T 100 |     | 26.63 | Tons |      |     |        | WA-BELLEVUE |
| 2 EVF-P6-Environment 100 |     |       |      |      |     |        | WA-BELLEVUE |
| 3 RAIL T SPW-RAIL BY 100 |     | 26.63 | Tons |      |     |        | WA-BELLEVUE |
| 4 RENT PER TON-RENT 100  |     | 26.63 | Tons |      |     |        | WA-BELLEVUE |

Driver's Signature



Columbia Ridge  
18177 Cedar Springs Lane  
Arlington, OR, 97812  
Ph: (541) 454-2030

Reprint  
Ticket# 728270

Customer Name SCHNITZER WEST SCHNITZER WEST Carrier 483  
Ticket Date 11/17/2021 Vehicle# 483471 Volume  
Payment Type Credit Account Container 483471  
Manual Ticket# 1034825 Billing # 0002843  
Hauling Ticket# Manifest  
Destination UP/CUST PO  
Profile 116109WA (LF01 - Contained-In Designated Solvent Contaminated Soil)  
Generator 168-SWB BELLEVUE LL LLC SWB BELLEVUE LL, LLC 10605 NE 8TH STREET BELLEVUE WA

Time Scale Operator Inbound Gross 107480 lb\*  
In 11/15/2021 11:08:20 MANUAL WT cwalsh3 Tare 55780 lb\*  
Out 11/17/2021 11:08:20 cwalsh3 Net 51700 lb  
\* Manual Weight Tons 25.85

Comments

| Product                  | LD% | Qty   | UOM  | Rate | Tax | Amount | Origin      |
|--------------------------|-----|-------|------|------|-----|--------|-------------|
| 1 Cont Soil Sp. W.-T 100 |     | 25.85 | Tons |      |     |        | WA-BELLEVUE |
| 2 EVF-P6-Environment 100 |     |       |      |      |     |        | WA-BELLEVUE |
| 3 RAIL T SPW-RAIL BY 100 |     | 25.85 | Tons |      |     |        | WA-BELLEVUE |
| 4 RENT PER TON-RENT 100  |     | 25.85 | Tons |      |     |        | WA-BELLEVUE |

Driver's Signature



Columbia Ridge  
18177 Cedar Springs Lane  
Arlington, OR, 97812  
Ph: (541) 454-2030

Reprint  
Ticket# 728271

Customer Name SCHNITZER WEST SCHNITZER WEST Carrier 483  
Ticket Date 11/17/2021 Vehicle# 483504 Volume  
Payment Type Credit Account Container 483504  
Manual Ticket# 1034827 Billing # 0002843  
Hauling Ticket# Manifest  
Destination UP/CUST PO  
Profile 116109WA (LF01 - Contained-In Designated Solvent Contaminated Soil)  
Generator 168-SWB BELLEVUE LL LLC SWB BELLEVUE LL, LLC 10605 NE 8TH STREET BELLEVUE WA

| Time                    | Scale     | Operator        | Inbound | Gross | 112680 lb* |
|-------------------------|-----------|-----------------|---------|-------|------------|
| In 11/15/2021 11:09:36  | MANUAL WT | cwalsh3         |         | Tare  | 54100 lb*  |
| Out 11/17/2021 11:09:36 |           | cwalsh3         |         | Net   | 58580 lb   |
|                         |           | * Manual Weight |         | Tons  | 29.29      |

Comments

| Product                  | LD% | Qty   | UOM  | Rate | Tax | Amount | Origin      |
|--------------------------|-----|-------|------|------|-----|--------|-------------|
| 1 Cont Soil Sp. W.-T 100 |     | 29.29 | Tons |      |     |        | WA-BELLEVUE |
| 2 EVF-P6-Environment 100 |     |       |      |      |     |        | WA-BELLEVUE |
| 3 RAIL T SPW-RAIL BY 100 |     | 29.29 | Tons |      |     |        | WA-BELLEVUE |
| 4 RENT PER TON-RENT 100  |     | 29.29 | Tons |      |     |        | WA-BELLEVUE |

Driver's Signature



Columbia Ridge  
18177 Cedar Springs Lane  
Arlington, OR, 97812  
Ph: (541) 454-2030

Reprint  
Ticket# 728272

Customer Name SCHNITZER WEST SCHNITZER WEST Carrier 483  
Ticket Date 11/17/2021 Vehicle# 483535 Volume  
Payment Type Credit Account Container 483535  
Manual Ticket# 1034828 Billing # 0002843  
Hauling Ticket# Manifest  
Destination UP/CUST PO  
Profile 116109WA (LF01 - Contained-In Designated Solvent Contaminated Soil)  
Generator 168-SWB BELLEVUE LL LLC SWB BELLEVUE LL, LLC 10605 NE 8TH STREET BELLEVUE WA

| Time                    | Scale     | Operator        | Inbound | Gross | 109140 lb* |
|-------------------------|-----------|-----------------|---------|-------|------------|
| In 11/15/2021 11:10:40  | MANUAL WT | cwalsh3         |         | Tare  | 57260 lb*  |
| Out 11/17/2021 11:10:40 |           | cwalsh3         |         | Net   | 51880 lb   |
|                         |           | * Manual Weight |         | Tons  | 25.94      |

Comments

| Product                  | LD% | Qty   | UOM  | Rate | Tax | Amount | Origin      |
|--------------------------|-----|-------|------|------|-----|--------|-------------|
| 1 Cont Soil Sp. W.-T 100 |     | 25.94 | Tons |      |     |        | WA-BELLEVUE |
| 2 EVF-P6-Environment 100 |     |       |      |      |     |        | WA-BELLEVUE |
| 3 RAIL T SPW-RAIL BY 100 |     | 25.94 | Tons |      |     |        | WA-BELLEVUE |
| 4 RENT PER TON-RENT 100  |     | 25.94 | Tons |      |     |        | WA-BELLEVUE |

Driver's Signature



Columbia Ridge  
18177 Cedar Springs Lane  
Arlington, OR, 97812  
Ph: (541) 454-2030

Reprint  
Ticket# 728273

Customer Name SCHNITZER WEST SCHNITZER WEST Carrier 483  
Ticket Date 11/17/2021 Vehicle# 483536 Volume  
Payment Type Credit Account Container 483536  
Manual Ticket# 1034829 Billing # 0002843  
Hauling Ticket# Manifest  
Destination UP/CUST PO  
Profile 116109WA (LF01 - Contained-In Designated Solvent Contaminated Soil)  
Generator 168-SWB BELLEVUE LL LLC SWB BELLEVUE LL, LLC 10605 NE 8TH STREET BELLEVUE WA

| Time                    | Scale     | Operator        | Inbound | Gross | 106500 lb* |
|-------------------------|-----------|-----------------|---------|-------|------------|
| In 11/15/2021 11:11:54  | MANUAL WT | cwalsh3         |         | Tare  | 55300 lb*  |
| Out 11/17/2021 11:11:54 |           | cwalsh3         |         | Net   | 51200 lb   |
|                         |           | * Manual Weight |         | Tons  | 25.60      |

Comments

| Product                  | LD% | Qty   | UOM  | Rate | Tax | Amount | Origin      |
|--------------------------|-----|-------|------|------|-----|--------|-------------|
| 1 Cont Soil Sp. W.-T 100 |     | 25.60 | Tons |      |     |        | WA-BELLEVUE |
| 2 EVF-P6-Environment 100 |     |       |      |      |     |        | WA-BELLEVUE |
| 3 RAIL T SPW-RAIL BY 100 |     | 25.60 | Tons |      |     |        | WA-BELLEVUE |
| 4 RENT PER TON-RENT 100  |     | 25.60 | Tons |      |     |        | WA-BELLEVUE |

Driver's Signature



Columbia Ridge  
18177 Cedar Springs Lane  
Arlington, OR, 97812  
Ph: (541) 454-2030

Reprint  
Ticket# 728274

Customer Name SCHNITZER WEST SCHNITZER WEST Carrier 483  
Ticket Date 11/17/2021 Vehicle# 483587 Volume  
Payment Type Credit Account Container 483587  
Manual Ticket# 1034831 Billing # 0002843  
Hauling Ticket# Manifest  
Destination UP/CUST PO  
Profile 116109WA (LF01 - Contained-In Designated Solvent Contaminated Soil)  
Generator 168-SWB BELLEVUE LL LLC SWB BELLEVUE LL, LLC 10605 NE 8TH STREET BELLEVUE WA

| Time                    | Scale     | Operator        | Inbound | Gross | 110940 lb* |
|-------------------------|-----------|-----------------|---------|-------|------------|
| In 11/15/2021 11:13:07  | MANUAL WT | cwalsh3         |         | Tare  | 55980 lb*  |
| Out 11/17/2021 11:13:07 |           | cwalsh3         |         | Net   | 54960 lb   |
|                         |           | * Manual Weight |         | Tons  | 27.48      |

Comments

| Product                  | LD% | Qty   | UOM  | Rate | Tax | Amount | Origin      |
|--------------------------|-----|-------|------|------|-----|--------|-------------|
| 1 Cont Soil Sp. W.-T 100 |     | 27.48 | Tons |      |     |        | WA-BELLEVUE |
| 2 EVF-P6-Environment 100 |     |       |      |      |     |        | WA-BELLEVUE |
| 3 RAIL T SPW-RAIL BY 100 |     | 27.48 | Tons |      |     |        | WA-BELLEVUE |
| 4 RENT PER TON-RENT 100  |     | 27.48 | Tons |      |     |        | WA-BELLEVUE |

Driver's Signature



Columbia Ridge  
18177 Cedar Springs Lane  
Arlington, OR, 97812  
Ph: (541) 454-2030

Reprint  
Ticket# 728275

Customer Name SCHNITZER WEST SCHNITZER WEST Carrier 483  
Ticket Date 11/17/2021 Vehicle# 483645 Volume  
Payment Type Credit Account Container 483645  
Manual Ticket# 1034832 Billing # 0002843  
Hauling Ticket# Manifest  
Destination UP/CUST PO  
Profile 116109WA (LF01 - Contained-In Designated Solvent Contaminated Soil)  
Generator 168-SWB BELLEVUE LL LLC SWB BELLEVUE LL, LLC 10605 NE 8TH STREET BELLEVUE WA

| Time                    | Scale     | Operator | Inbound | Gross           | 108860 lb* |
|-------------------------|-----------|----------|---------|-----------------|------------|
| In 11/15/2021 11:14:27  | MANUAL WT | cwalsh3  |         | Tare            | 56140 lb*  |
| Out 11/17/2021 11:14:27 |           | cwalsh3  |         | Net             | 52720 lb   |
| Comments                |           |          |         | * Manual Weight | Tons 26.36 |

| Product                  | LD% | Qty   | UOM  | Rate | Tax | Amount | Origin      |
|--------------------------|-----|-------|------|------|-----|--------|-------------|
| 1 Cont Soil Sp. W.-T 100 |     | 26.36 | Tons |      |     |        | WA-BELLEVUE |
| 2 EVF-P6-Environment 100 |     |       |      |      |     |        | WA-BELLEVUE |
| 3 RAIL T SPW-RAIL BY 100 |     | 26.36 | Tons |      |     |        | WA-BELLEVUE |
| 4 RENT PER TON-RENT 100  |     | 26.36 | Tons |      |     |        | WA-BELLEVUE |

Driver's Signature



Columbia Ridge  
18177 Cedar Springs Lane  
Arlington, OR, 97812  
Ph: (541) 454-2030

Reprint  
Ticket# 728275

Customer Name SCHNITZER WEST SCHNITZER WEST Carrier 483  
Ticket Date 11/17/2021 Vehicle# 483658 Volume  
Payment Type Credit Account Container 483658  
Manual Ticket# 1034833 Billing # 0002843  
Hauling Ticket# Manifest  
Destination UP/CUST PO  
Profile 116109WA (LF01 - Contained-In Designated Solvent Contaminated Soil)  
Generator 168-SWB BELLEVUE LL LLC SWB BELLEVUE LL, LLC 10605 NE 8TH STREET BELLEVUE WA

| Time                    | Scale     | Operator | Inbound | Gross           | 106280 lb* |
|-------------------------|-----------|----------|---------|-----------------|------------|
| In 11/15/2021 11:15:45  | MANUAL WT | cwalsh3  |         | Tare            | 56700 lb*  |
| Out 11/17/2021 11:15:45 |           | cwalsh3  |         | Net             | 49580 lb   |
| Comments                |           |          |         | * Manual Weight | Tons 24.79 |

| Product                  | LD% | Qty   | UOM  | Rate | Tax | Amount | Origin      |
|--------------------------|-----|-------|------|------|-----|--------|-------------|
| 1 Cont Soil Sp. W.-T 100 |     | 24.79 | Tons |      |     |        | WA-BELLEVUE |
| 2 EVF-P6-Environment 100 |     |       |      |      |     |        | WA-BELLEVUE |
| 3 RAIL T SPW-RAIL BY 100 |     | 24.79 | Tons |      |     |        | WA-BELLEVUE |
| 4 RENT PER TON-RENT 100  |     | 24.79 | Tons |      |     |        | WA-BELLEVUE |

Driver's Signature



Columbia Ridge  
18177 Cedar Springs Lane  
Arlington, OR, 97812  
Ph: (541) 454-2030

Reprint  
Ticket# 728278

Customer Name SCHNITZER WEST SCHNITZER WEST Carrier 483  
Ticket Date 11/17/2021 Vehicle# 483680 Volume  
Payment Type Credit Account Container 483680  
Manual Ticket# 1034834 Billing # 0002843  
Hauling Ticket# Manifest  
Destination UP/CUST PO  
Profile 116109WA (LF01 - Contained-In Designated Solvent Contaminated Soil)  
Generator 168-SWB BELLEVUE LL LLC SWB BELLEVUE LL, LLC 10605 NE 8TH STREET BELLEVUE WA

| Time                    | Scale     | Operator | Inbound | Gross           | 107620 lb* |
|-------------------------|-----------|----------|---------|-----------------|------------|
| In 11/15/2021 11:16:57  | MANUAL WT | cwalsh3  |         | Tare            | 55820 lb*  |
| Out 11/17/2021 11:16:57 |           | cwalsh3  |         | Net             | 51800 lb   |
| Comments                |           |          |         | * Manual Weight | Tons 25.90 |

| Product                  | LD% | Qty   | UOM  | Rate | Tax | Amount | Origin      |
|--------------------------|-----|-------|------|------|-----|--------|-------------|
| 1 Cont Soil Sp. W.-T 100 |     | 25.90 | Tons |      |     |        | WA-BELLEVUE |
| 2 EVF-P6-Environment 100 |     |       |      |      |     |        | WA-BELLEVUE |
| 3 RAIL T SPW-RAIL BY 100 |     | 25.90 | Tons |      |     |        | WA-BELLEVUE |
| 4 RENT PER TON-RENT 100  |     | 25.90 | Tons |      |     |        | WA-BELLEVUE |

Driver's Signature



Columbia Ridge  
18177 Cedar Springs Lane  
Arlington, OR, 97812  
Ph: (541) 454-2030

Reprint  
Ticket# 728279

Customer Name SCHNITZER WEST SCHNITZER WEST Carrier 483  
Ticket Date 11/17/2021 Vehicle# 483759 Volume  
Payment Type Credit Account Container 483759  
Manual Ticket# 1034835 Billing # 0002843  
Hauling Ticket# Manifest  
Destination UP/CUST PO  
Profile 116109WA (LF01 - Contained-In Designated Solvent Contaminated Soil)  
Generator 168-SWB BELLEVUE LL LLC SWB BELLEVUE LL, LLC 10605 NE 8TH STREET BELLEVUE WA

| Time                    | Scale     | Operator | Inbound | Gross           | 109300 lb* |
|-------------------------|-----------|----------|---------|-----------------|------------|
| In 11/15/2021 11:18:12  | MANUAL WT | cwalsh3  |         | Tare            | 55200 lb*  |
| Out 11/17/2021 11:18:12 |           | cwalsh3  |         | Net             | 54100 lb   |
| Comments                |           |          |         | * Manual Weight | Tons 27.05 |

| Product                  | LD% | Qty   | UOM  | Rate | Tax | Amount | Origin      |
|--------------------------|-----|-------|------|------|-----|--------|-------------|
| 1 Cont Soil Sp. W.-T 100 |     | 27.05 | Tons |      |     |        | WA-BELLEVUE |
| 2 EVF-P6-Environment 100 |     |       |      |      |     |        | WA-BELLEVUE |
| 3 RAIL T SPW-RAIL BY 100 |     | 27.05 | Tons |      |     |        | WA-BELLEVUE |
| 4 RENT PER TON-RENT 100  |     | 27.05 | Tons |      |     |        | WA-BELLEVUE |

Driver's Signature



Columbia Ridge  
18177 Cedar Springs Lane  
Arlington, OR, 97812  
Ph: (541) 454-2030

Reprint  
Ticket# 728281

Customer Name SCHNITZER WEST SCHNITZER WEST Carrier 483  
Ticket Date 11/17/2021 Vehicle# 483793 Volume  
Payment Type Credit Account Container 483793  
Manual Ticket# 1034836 Billing # 0002843  
Hauling Ticket# Manifest  
Destination UP/CUST PO  
Profile 116109WA (LF01 - Contained-In Designated Solvent Contaminated Soil)  
Generator 168-SWB BELLEVUE LL LLC SWB BELLEVUE LL, LLC 10605 NE 8TH STREET BELLEVUE WA

| Time                    | Scale     | Operator        | Inbound | Gross | 105200 lb* |
|-------------------------|-----------|-----------------|---------|-------|------------|
| In 11/15/2021 11:19:32  | MANUAL WT | cwalsh3         |         | Tare  | 55200 lb*  |
| Out 11/17/2021 11:19:32 |           | cwalsh3         |         | Net   | 50000 lb   |
|                         |           | * Manual Weight |         | Tons  | 25.00      |

Comments

| Product                  | LD% | Qty   | UOM  | Rate | Tax | Amount | Origin      |
|--------------------------|-----|-------|------|------|-----|--------|-------------|
| 1 Cont Soil Sp. W.-T 100 |     | 25.00 | Tons |      |     |        | WA-BELLEVUE |
| 2 EVF-P6-Environment 100 |     |       |      |      |     |        | WA-BELLEVUE |
| 3 RAIL T SPW-RAIL BY 100 |     | 25.00 | Tons |      |     |        | WA-BELLEVUE |
| 4 RENT PER TON-RENT 100  |     | 25.00 | Tons |      |     |        | WA-BELLEVUE |

Driver's Signature



Columbia Ridge  
18177 Cedar Springs Lane  
Arlington, OR, 97812  
Ph: (541) 454-2030

Reprint  
Ticket# 728283

Customer Name SCHNITZER WEST SCHNITZER WEST Carrier 483  
Ticket Date 11/17/2021 Vehicle# 483815 Volume  
Payment Type Credit Account Container 483815  
Manual Ticket# 1034837 Billing # 0002843  
Hauling Ticket# Manifest  
Destination UP/CUST PO  
Profile 116109WA (LF01 - Contained-In Designated Solvent Contaminated Soil)  
Generator 168-SWB BELLEVUE LL LLC SWB BELLEVUE LL, LLC 10605 NE 8TH STREET BELLEVUE WA

| Time                    | Scale     | Operator        | Inbound | Gross | 106780 lb* |
|-------------------------|-----------|-----------------|---------|-------|------------|
| In 11/15/2021 11:21:51  | MANUAL WT | cwalsh3         |         | Tare  | 57500 lb*  |
| Out 11/17/2021 11:21:51 |           | cwalsh3         |         | Net   | 49280 lb   |
|                         |           | * Manual Weight |         | Tons  | 24.64      |

Comments

| Product                  | LD% | Qty   | UOM  | Rate | Tax | Amount | Origin      |
|--------------------------|-----|-------|------|------|-----|--------|-------------|
| 1 Cont Soil Sp. W.-T 100 |     | 24.64 | Tons |      |     |        | WA-BELLEVUE |
| 2 EVF-P6-Environment 100 |     |       |      |      |     |        | WA-BELLEVUE |
| 3 RAIL T SPW-RAIL BY 100 |     | 24.64 | Tons |      |     |        | WA-BELLEVUE |
| 4 RENT PER TON-RENT 100  |     | 24.64 | Tons |      |     |        | WA-BELLEVUE |

Driver's Signature



Columbia Ridge  
18177 Cedar Springs Lane  
Arlington, OR, 97812  
Ph: (541) 454-2030

Reprint  
Ticket# 728284

Customer Name SCHNITZER WEST SCHNITZER WEST Carrier 483  
Ticket Date 11/17/2021 Vehicle# 483894 Volume  
Payment Type Credit Account Container 483894  
Manual Ticket# 1034838 Billing # 0002843  
Hauling Ticket# Manifest  
Destination UP/CUST PO  
Profile 116109WA (LF01 - Contained-In Designated Solvent Contaminated Soil)  
Generator 168-SWB BELLEVUE LL LLC SWB BELLEVUE LL, LLC 10605 NE 8TH STREET BELLEVUE WA

| Time                    | Scale     | Operator        | Inbound | Gross | 104920 lb* |
|-------------------------|-----------|-----------------|---------|-------|------------|
| In 11/15/2021 11:23:02  | MANUAL WT | cwalsh3         |         | Tare  | 55280 lb*  |
| Out 11/17/2021 11:23:02 |           | cwalsh3         |         | Net   | 49640 lb   |
|                         |           | * Manual Weight |         | Tons  | 24.82      |

Comments

| Product                  | LD% | Qty   | UOM  | Rate | Tax | Amount | Origin      |
|--------------------------|-----|-------|------|------|-----|--------|-------------|
| 1 Cont Soil Sp. W.-T 100 |     | 24.82 | Tons |      |     |        | WA-BELLEVUE |
| 2 EVF-P6-Environment 100 |     |       |      |      |     |        | WA-BELLEVUE |
| 3 RAIL T SPW-RAIL BY 100 |     | 24.82 | Tons |      |     |        | WA-BELLEVUE |
| 4 RENT PER TON-RENT 100  |     | 24.82 | Tons |      |     |        | WA-BELLEVUE |

Driver's Signature



Columbia Ridge  
18177 Cedar Springs Lane  
Arlington, OR, 97812  
Ph: (541) 454-2030

Reprint  
Ticket# 728286

Customer Name SCHNITZER WEST SCHNITZER WEST Carrier 483  
Ticket Date 11/17/2021 Vehicle# 483909 Volume  
Payment Type Credit Account Container 483909  
Manual Ticket# 1034839 Billing # 0002843  
Hauling Ticket# Manifest  
Destination UP/CUST PO  
Profile 116109WA (LF01 - Contained-In Designated Solvent Contaminated Soil)  
Generator 168-SWB BELLEVUE LL LLC SWB BELLEVUE LL, LLC 10605 NE 8TH STREET BELLEVUE WA

| Time                    | Scale     | Operator        | Inbound | Gross | 107600 lb* |
|-------------------------|-----------|-----------------|---------|-------|------------|
| In 11/15/2021 11:24:06  | MANUAL WT | cwalsh3         |         | Tare  | 59900 lb*  |
| Out 11/17/2021 11:24:06 |           | cwalsh3         |         | Net   | 47700 lb   |
|                         |           | * Manual Weight |         | Tons  | 23.85      |

Comments

| Product                  | LD% | Qty   | UOM  | Rate | Tax | Amount | Origin      |
|--------------------------|-----|-------|------|------|-----|--------|-------------|
| 1 Cont Soil Sp. W.-T 100 |     | 23.85 | Tons |      |     |        | WA-BELLEVUE |
| 2 EVF-P6-Environment 100 |     |       |      |      |     |        | WA-BELLEVUE |
| 3 RAIL T SPW-RAIL BY 100 |     | 23.85 | Tons |      |     |        | WA-BELLEVUE |
| 4 RENT PER TON-RENT 100  |     | 23.85 | Tons |      |     |        | WA-BELLEVUE |

Driver's Signature



Columbia Ridge  
18177 Cedar Springs Lane  
Arlington, OR, 97812  
Ph: (541) 454-2030

Reprint  
Ticket# 728287

Customer Name SCHNITZER WEST SCHNITZER WEST Carrier 483  
Ticket Date 11/17/2021 Vehicle# 483915 Volume  
Payment Type Credit Account Container 483915  
Manual Ticket# 1034840 Billing # 0002843  
Hauling Ticket# Manifest  
Destination UP/CUST PO  
Profile 116109WA (LF01 - Contained-In Designated Solvent Contaminated Soil)  
Generator 168-SWB BELLEVUE LL LLC SWB BELLEVUE LL, LLC 10605 NE 8TH STREET BELLEVUE WA

| Time                    | Scale     | Operator        | Inbound | Gross | 110320 lb* |
|-------------------------|-----------|-----------------|---------|-------|------------|
| In 11/15/2021 11:25:11  | MANUAL WT | cwalsh3         |         | Tare  | 55080 lb*  |
| Out 11/17/2021 11:25:11 |           | cwalsh3         |         | Net   | 55240 lb   |
|                         |           | * Manual Weight |         | Tons  | 27.62      |

Comments

| Product                  | LD% | Qty   | UOM  | Rate | Tax | Amount | Origin      |
|--------------------------|-----|-------|------|------|-----|--------|-------------|
| 1 Cont Soil Sp. W.-T 100 |     | 27.62 | Tons |      |     |        | WA-BELLEVUE |
| 2 EVF-P6-Environment 100 |     |       |      |      |     |        | WA-BELLEVUE |
| 3 RAIL T SPW-RAIL BY 100 |     | 27.62 | Tons |      |     |        | WA-BELLEVUE |
| 4 RENT PER TON-RENT 100  |     | 27.62 | Tons |      |     |        | WA-BELLEVUE |

Driver's Signature



Columbia Ridge  
18177 Cedar Springs Lane  
Arlington, OR, 97812  
Ph: (541) 454-2030

Reprint  
Ticket# 728288

Customer Name SCHNITZER WEST SCHNITZER WEST Carrier 483  
Ticket Date 11/17/2021 Vehicle# 483993 Volume  
Payment Type Credit Account Container 483993  
Manual Ticket# 1034843 Billing # 0002843  
Hauling Ticket# Manifest  
Destination UP/CUST PO  
Profile 116109WA (LF01 - Contained-In Designated Solvent Contaminated Soil)  
Generator 168-SWB BELLEVUE LL LLC SWB BELLEVUE LL, LLC 10605 NE 8TH STREET BELLEVUE WA

| Time                    | Scale     | Operator        | Inbound | Gross | 106320 lb* |
|-------------------------|-----------|-----------------|---------|-------|------------|
| In 11/15/2021 11:26:36  | MANUAL WT | cwalsh3         |         | Tare  | 55140 lb*  |
| Out 11/17/2021 11:26:36 |           | cwalsh3         |         | Net   | 51180 lb   |
|                         |           | * Manual Weight |         | Tons  | 25.59      |

Comments

| Product                  | LD% | Qty   | UOM  | Rate | Tax | Amount | Origin      |
|--------------------------|-----|-------|------|------|-----|--------|-------------|
| 1 Cont Soil Sp. W.-T 100 |     | 25.59 | Tons |      |     |        | WA-BELLEVUE |
| 2 EVF-P6-Environment 100 |     |       |      |      |     |        | WA-BELLEVUE |
| 3 RAIL T SPW-RAIL BY 100 |     | 25.59 | Tons |      |     |        | WA-BELLEVUE |
| 4 RENT PER TON-RENT 100  |     | 25.59 | Tons |      |     |        | WA-BELLEVUE |

Driver's Signature



Columbia Ridge  
18177 Cedar Springs Lane  
Arlington, OR, 97812  
Ph: (541) 454-2030

Reprint  
Ticket# 728289

Customer Name SCHNITZER WEST SCHNITZER WEST Carrier 483  
Ticket Date 11/17/2021 Vehicle# 483244 Volume  
Payment Type Credit Account Container 483244  
Manual Ticket# 1034885 Billing # 0002843  
Hauling Ticket# Manifest DRF  
Destination UP/CUST PO  
Profile 116109WA (LF01 - Contained-In Designated Solvent Contaminated Soil)  
Generator 168-SWB BELLEVUE LL LLC SWB BELLEVUE LL, LLC 10605 NE 8TH STREET BELLEVUE WA

| Time                    | Scale     | Operator        | Inbound | Gross | 113220 lb* |
|-------------------------|-----------|-----------------|---------|-------|------------|
| In 11/15/2021 11:27:39  | MANUAL WT | cwalsh3         |         | Tare  | 57140 lb*  |
| Out 11/17/2021 11:27:39 |           | cwalsh3         |         | Net   | 56080 lb   |
|                         |           | * Manual Weight |         | Tons  | 28.04      |

Comments

| Product                  | LD% | Qty   | UOM  | Rate | Tax | Amount | Origin      |
|--------------------------|-----|-------|------|------|-----|--------|-------------|
| 1 Cont Soil Sp. W.-T 100 |     | 28.04 | Tons |      |     |        | WA-BELLEVUE |
| 2 EVF-P6-Environment 100 |     |       |      |      |     |        | WA-BELLEVUE |
| 3 RAIL T SPW-RAIL BY 100 |     | 28.04 | Tons |      |     |        | WA-BELLEVUE |
| 4 RENT PER TON-RENT 100  |     | 28.04 | Tons |      |     |        | WA-BELLEVUE |

Driver's Signature



Columbia Ridge  
18177 Cedar Springs Lane  
Arlington, OR, 97812  
Ph: (541) 454-2030

Reprint  
Ticket# 728290

Customer Name SCHNITZER WEST SCHNITZER WEST Carrier 483  
Ticket Date 11/17/2021 Vehicle# 483725 Volume  
Payment Type Credit Account Container 483725  
Manual Ticket# 1034886 Billing # 0002843  
Hauling Ticket# Manifest DRF  
Destination UP/CUST PO  
Profile 116109WA (LF01 - Contained-In Designated Solvent Contaminated Soil)  
Generator 168-SWB BELLEVUE LL LLC SWB BELLEVUE LL, LLC 10605 NE 8TH STREET BELLEVUE WA

| Time                    | Scale     | Operator        | Inbound | Gross | 108600 lb* |
|-------------------------|-----------|-----------------|---------|-------|------------|
| In 11/15/2021 11:28:50  | MANUAL WT | cwalsh3         |         | Tare  | 56940 lb*  |
| Out 11/17/2021 11:28:50 |           | cwalsh3         |         | Net   | 51660 lb   |
|                         |           | * Manual Weight |         | Tons  | 25.83      |

Comments

| Product                  | LD% | Qty   | UOM  | Rate | Tax | Amount | Origin      |
|--------------------------|-----|-------|------|------|-----|--------|-------------|
| 1 Cont Soil Sp. W.-T 100 |     | 25.83 | Tons |      |     |        | WA-BELLEVUE |
| 2 EVF-P6-Environment 100 |     |       |      |      |     |        | WA-BELLEVUE |
| 3 RAIL T SPW-RAIL BY 100 |     | 25.83 | Tons |      |     |        | WA-BELLEVUE |
| 4 RENT PER TON-RENT 100  |     | 25.83 | Tons |      |     |        | WA-BELLEVUE |

Driver's Signature



Columbia Ridge  
18177 Cedar Springs Lane  
Arlington, OR, 97812  
Ph: (541) 454-2030

Reprint  
Ticket# 728291

Customer Name SCHNITZER WEST SCHNITZER WEST Carrier 483  
Ticket Date 11/17/2021 Vehicle# 483396 Volume  
Payment Type Credit Account Container 483396  
Manual Ticket# 1035012 Billing # 0002843  
Hauling Ticket# Manifest DRF  
Destination UP/CUST PO  
Profile 116109WA (LF01 - Contained-In Designated Solvent Contaminated Soil)  
Generator 168-SWB BELLEVUE LL LLC SWB BELLEVUE LL, LLC 10605 NE 8TH STREET BELLEVUE WA

Time Scale Operator Inbound Gross 100000 lb\*  
In 11/15/2021 11:31:05 Front Scale cwalsh3 Tare 50000 lb\*  
Out 11/17/2021 11:31:05 cwalsh3 Net 50000 lb  
\* Manual Weight Tons 25.00

Comments

| Product                  | LD% | Qty   | UOM  | Rate | Tax | Amount | Origin      |
|--------------------------|-----|-------|------|------|-----|--------|-------------|
| 1 Cont Soil Sp. W.-T 100 |     | 25.00 | Tons |      |     |        | WA-BELLEVUE |
| 2 EVF-P6-Environment 100 |     |       |      |      |     |        |             |
| 3 RAIL T SPW-RAIL BY 100 |     | 25.00 | Tons |      |     |        |             |
| 4 RENT PER TON-RENT 100  |     | 25.00 | Tons |      |     |        |             |

Driver's Signature



Columbia Ridge  
18177 Cedar Springs Lane  
Arlington, OR, 97812  
Ph: (541) 454-2030

Reprint  
Ticket# 728340

Customer Name SCHNITZER WEST SCHNITZER WEST Carrier 480  
Ticket Date 11/18/2021 Vehicle# 480409 Volume  
Payment Type Credit Account Container 480409  
Manual Ticket# 1034898 Billing # 0002843  
Hauling Ticket# Manifest  
Destination UP/CUST PO  
Profile 116109WA (LF01 - Contained-In Designated Solvent Contaminated Soil)  
Generator 168-SWB BELLEVUE LL LLC SWB BELLEVUE LL, LLC 10605 NE 8TH STREET BELLEVUE WA

Time Scale Operator Inbound Gross 106000 lb\*  
In 11/16/2021 07:56:41 MANUAL WT cwalsh3 Tare 54120 lb\*  
Out 11/18/2021 07:56:41 cwalsh3 Net 51880 lb  
\* Manual Weight Tons 25.94

Comments

| Product                  | LD% | Qty   | UOM  | Rate | Tax | Amount | Origin      |
|--------------------------|-----|-------|------|------|-----|--------|-------------|
| 1 Cont Soil Sp. W.-T 100 |     | 25.94 | Tons |      |     |        | WA-BELLEVUE |
| 2 EVF-P6-Environment 100 |     |       |      |      |     |        |             |
| 3 RAIL T SPW-RAIL BY 100 |     | 25.94 | Tons |      |     |        | WA-BELLEVUE |
| 4 RENT PER TON-RENT 100  |     | 25.94 | Tons |      |     |        | WA-BELLEVUE |

Driver's Signature



Columbia Ridge  
18177 Cedar Springs Lane  
Arlington, OR, 97812  
Ph: (541) 454-2030

Reprint  
Ticket# 728341

Customer Name SCHNITZER WEST SCHNITZER WEST Carrier 480  
Ticket Date 11/18/2021 Vehicle# 480523 Volume  
Payment Type Credit Account Container 480523  
Manual Ticket# 1034900 Billing # 0002843  
Hauling Ticket# Manifest  
Destination UP/CUST PO  
Profile 116109WA (LF01 - Contained-In Designated Solvent Contaminated Soil)  
Generator 168-SWB BELLEVUE LL LLC SWB BELLEVUE LL, LLC 10605 NE 8TH STREET BELLEVUE WA

Time Scale Operator Inbound Gross 105760 lb\*  
In 11/16/2021 08:11:32 MANUAL WT cwalsh3 Tare 55160 lb\*  
Out 11/18/2021 08:11:32 cwalsh3 Net 50600 lb  
\* Manual Weight Tons 25.30

Comments

| Product                  | LD% | Qty   | UOM  | Rate | Tax | Amount | Origin      |
|--------------------------|-----|-------|------|------|-----|--------|-------------|
| 1 Cont Soil Sp. W.-T 100 |     | 25.30 | Tons |      |     |        | WA-BELLEVUE |
| 2 EVF-P6-Environment 100 |     |       |      |      |     |        |             |
| 3 RAIL T SPW-RAIL BY 100 |     | 25.30 | Tons |      |     |        | WA-BELLEVUE |
| 4 RENT PER TON-RENT 100  |     | 25.30 | Tons |      |     |        | WA-BELLEVUE |

Driver's Signature



Columbia Ridge  
18177 Cedar Springs Lane  
Arlington, OR, 97812  
Ph: (541) 454-2030

Reprint  
Ticket# 728344

Customer Name SCHNITZER WEST SCHNITZER WEST Carrier 480  
Ticket Date 11/18/2021 Vehicle# 480572 Volume  
Payment Type Credit Account Container 480572  
Manual Ticket# 1034901 Billing # 0002843  
Hauling Ticket# Manifest  
Destination UP/CUST PO  
Profile 116109WA (LF01 - Contained-In Designated Solvent Contaminated Soil)  
Generator 168-SWB BELLEVUE LL LLC SWB BELLEVUE LL, LLC 10605 NE 8TH STREET BELLEVUE WA

Time Scale Operator Inbound Gross 105140 lb\*  
In 11/16/2021 08:13:56 MANUAL WT cwalsh3 Tare 54580 lb\*  
Out 11/18/2021 08:13:56 cwalsh3 Net 50560 lb  
\* Manual Weight Tons 25.28

Comments

| Product                  | LD% | Qty   | UOM  | Rate | Tax | Amount | Origin      |
|--------------------------|-----|-------|------|------|-----|--------|-------------|
| 1 Cont Soil Sp. W.-T 100 |     | 25.28 | Tons |      |     |        | WA-BELLEVUE |
| 2 EVF-P6-Environment 100 |     |       |      |      |     |        |             |
| 3 RAIL T SPW-RAIL BY 100 |     | 25.28 | Tons |      |     |        | WA-BELLEVUE |
| 4 RENT PER TON-RENT 100  |     | 25.28 | Tons |      |     |        | WA-BELLEVUE |

Driver's Signature



Columbia Ridge  
18177 Cedar Springs Lane  
Arlington, OR, 97812  
Ph: (541) 454-2030

Reprint  
Ticket# 728349

Customer Name SCHNITZER WEST SCHNITZER WEST Carrier 480  
Ticket Date 11/18/2021 Vehicle# 480673 Volume  
Payment Type Credit Account Container 480673  
Manual Ticket# 1034902 Billing # 0002843  
Hauling Ticket# Manifest  
Destination UP/CUST PO  
Profile 116109WA (LF01 - Contained-In Designated Solvent Contaminated Soil)  
Generator 168-SWB BELLEVUE LL LLC SWB BELLEVUE LL, LLC 10605 NE 8TH STREET BELLEVUE WA

| Time                    | Scale     | Operator | Inbound | Gross           | 105640 lb* |
|-------------------------|-----------|----------|---------|-----------------|------------|
| In 11/16/2021 08:15:57  | MANUAL WT | cwalsh3  |         | Tare            | 53740 lb*  |
| Out 11/18/2021 08:15:57 |           | cwalsh3  |         | Net             | 51900 lb   |
| Comments                |           |          |         | * Manual Weight | Tons 25.95 |

| Product                   | LD% | Qty   | UOM  | Rate | Tax | Amount | Origin      |
|---------------------------|-----|-------|------|------|-----|--------|-------------|
| 1 Cont. Soil Sp. W.-T 100 |     | 25.95 | Tons |      |     |        | WA-BELLEVUE |
| 2 EVF-P6-Environment 100  |     |       |      |      |     |        | WA-BELLEVUE |
| 3 RAIL T SPW-RAIL BY 100  |     | 25.95 | Tons |      |     |        | WA-BELLEVUE |
| 4 RENT PER TON-RENT 100   |     | 25.95 | Tons |      |     |        | WA-BELLEVUE |

Driver's Signature



Columbia Ridge  
18177 Cedar Springs Lane  
Arlington, OR, 97812  
Ph: (541) 454-2030

Reprint  
Ticket# 728353

Customer Name SCHNITZER WEST SCHNITZER WEST Carrier 483  
Ticket Date 11/18/2021 Vehicle# 483168 Volume  
Payment Type Credit Account Container 483168  
Manual Ticket# 1034903 Billing # 0002843  
Hauling Ticket# Manifest  
Destination UP/CUST PO  
Profile 116109WA (LF01 - Contained-In Designated Solvent Contaminated Soil)  
Generator 168-SWB BELLEVUE LL LLC SWB BELLEVUE LL, LLC 10605 NE 8TH STREET BELLEVUE WA

| Time                    | Scale     | Operator | Inbound | Gross           | 102100 lb* |
|-------------------------|-----------|----------|---------|-----------------|------------|
| In 11/16/2021 08:17:42  | MANUAL WT | cwalsh3  |         | Tare            | 55420 lb*  |
| Out 11/18/2021 08:17:42 |           | cwalsh3  |         | Net             | 46680 lb   |
| Comments                |           |          |         | * Manual Weight | Tons 23.34 |

| Product                   | LD% | Qty   | UOM  | Rate | Tax | Amount | Origin      |
|---------------------------|-----|-------|------|------|-----|--------|-------------|
| 1 Cont. Soil Sp. W.-T 100 |     | 23.34 | Tons |      |     |        | WA-BELLEVUE |
| 2 EVF-P6-Environment 100  |     |       |      |      |     |        | WA-BELLEVUE |
| 3 RAIL T SPW-RAIL BY 100  |     | 23.34 | Tons |      |     |        | WA-BELLEVUE |
| 4 RENT PER TON-RENT 100   |     | 23.34 | Tons |      |     |        | WA-BELLEVUE |

Driver's Signature



Columbia Ridge  
18177 Cedar Springs Lane  
Arlington, OR, 97812  
Ph: (541) 454-2030

Reprint  
Ticket# 728355

Customer Name SCHNITZER WEST SCHNITZER WEST Carrier 483  
Ticket Date 11/18/2021 Vehicle# 483228 Volume  
Payment Type Credit Account Container 483228  
Manual Ticket# 1034904 Billing # 0002843  
Hauling Ticket# Manifest  
Destination UP/CUST PO  
Profile 116109WA (LF01 - Contained-In Designated Solvent Contaminated Soil)  
Generator 168-SWB BELLEVUE LL LLC SWB BELLEVUE LL, LLC 10605 NE 8TH STREET BELLEVUE WA

| Time                    | Scale     | Operator | Inbound | Gross           | 104660 lb* |
|-------------------------|-----------|----------|---------|-----------------|------------|
| In 11/16/2021 08:19:31  | MANUAL WT | cwalsh3  |         | Tare            | 54840 lb*  |
| Out 11/18/2021 08:19:31 |           | cwalsh3  |         | Net             | 49820 lb   |
| Comments                |           |          |         | * Manual Weight | Tons 24.91 |

| Product                   | LD% | Qty   | UOM  | Rate | Tax | Amount | Origin      |
|---------------------------|-----|-------|------|------|-----|--------|-------------|
| 1 Cont. Soil Sp. W.-T 100 |     | 24.91 | Tons |      |     |        | WA-BELLEVUE |
| 2 EVF-P6-Environment 100  |     |       |      |      |     |        | WA-BELLEVUE |
| 3 RAIL T SPW-RAIL BY 100  |     | 24.91 | Tons |      |     |        | WA-BELLEVUE |
| 4 RENT PER TON-RENT 100   |     | 24.91 | Tons |      |     |        | WA-BELLEVUE |

Driver's Signature



Columbia Ridge  
18177 Cedar Springs Lane  
Arlington, OR, 97812  
Ph: (541) 454-2030

Reprint  
Ticket# 728359

Customer Name SCHNITZER WEST SCHNITZER WEST Carrier 483  
Ticket Date 11/18/2021 Vehicle# 483446 Volume  
Payment Type Credit Account Container 483446  
Manual Ticket# 1034906 Billing # 0002843  
Hauling Ticket# Manifest  
Destination UP/CUST PO  
Profile 116109WA (LF01 - Contained-In Designated Solvent Contaminated Soil)  
Generator 168-SWB BELLEVUE LL LLC SWB BELLEVUE LL, LLC 10605 NE 8TH STREET BELLEVUE WA

| Time                    | Scale     | Operator | Inbound | Gross           | 110140 lb* |
|-------------------------|-----------|----------|---------|-----------------|------------|
| In 11/16/2021 08:21:05  | MANUAL WT | cwalsh3  |         | Tare            | 55300 lb*  |
| Out 11/18/2021 08:21:05 |           | cwalsh3  |         | Net             | 54840 lb   |
| Comments                |           |          |         | * Manual Weight | Tons 27.42 |

| Product                   | LD% | Qty   | UOM  | Rate | Tax | Amount | Origin      |
|---------------------------|-----|-------|------|------|-----|--------|-------------|
| 1 Cont. Soil Sp. W.-T 100 |     | 27.42 | Tons |      |     |        | WA-BELLEVUE |
| 2 EVF-P6-Environment 100  |     |       |      |      |     |        | WA-BELLEVUE |
| 3 RAIL T SPW-RAIL BY 100  |     | 27.42 | Tons |      |     |        | WA-BELLEVUE |
| 4 RENT PER TON-RENT 100   |     | 27.42 | Tons |      |     |        | WA-BELLEVUE |

Driver's Signature



Columbia Ridge  
18177 Cedar Springs Lane  
Arlington, OR, 97812  
Ph: (541) 454-2030

Reprint  
Ticket# 728364

Customer Name SCHNITZER WEST SCHNITZER WEST Carrier 483  
Ticket Date 11/18/2021 Vehicle# 483458 Volume  
Payment Type Credit Account Container 483458  
Manual Ticket# 1034907 Billing # 0002843  
Hauling Ticket# Manifest  
Destination UP/CUST PO  
Profile 116109WA (LF01 - Contained-In Designated Solvent Contaminated Soil)  
Generator 168-SWB BELLEVUE LL LLC SWB BELLEVUE LL, LLC 10605 NE 8TH STREET BELLEVUE WA

| Time                    | Scale     | Operator | Inbound | Gross           | 104420 lb* |
|-------------------------|-----------|----------|---------|-----------------|------------|
| In 11/16/2021 08:22:23  | MANUAL WT | cwalsh3  |         | Tare            | 55880 lb*  |
| Out 11/18/2021 08:22:23 |           | cwalsh3  |         | Net             | 48540 lb   |
| Comments                |           |          |         | * Manual Weight | Tons 24.27 |

| Product                  | LD% | Qty   | UOM  | Rate | Tax | Amount | Origin      |
|--------------------------|-----|-------|------|------|-----|--------|-------------|
| 1 Cont Soil Sp. W.-T 100 |     | 24.27 | Tons |      |     |        | WA-BELLEVUE |
| 2 EVF-P6-Environment 100 |     |       |      |      |     |        | WA-BELLEVUE |
| 3 RAIL T SPW-RAIL BY 100 |     | 24.27 | Tons |      |     |        | WA-BELLEVUE |
| 4 RENT PER TON-RENT 100  |     | 24.27 | Tons |      |     |        | WA-BELLEVUE |

Driver's Signature



Columbia Ridge  
18177 Cedar Springs Lane  
Arlington, OR, 97812  
Ph: (541) 454-2030

Reprint  
Ticket# 728368

Customer Name SCHNITZER WEST SCHNITZER WEST Carrier 483  
Ticket Date 11/18/2021 Vehicle# 483624 Volume  
Payment Type Credit Account Container 483624  
Manual Ticket# 1034903 Billing # 0002843  
Hauling Ticket# Manifest  
Destination UP/CUST PO  
Profile 116109WA (LF01 - Contained-In Designated Solvent Contaminated Soil)  
Generator 168-SWB BELLEVUE LL LLC SWB BELLEVUE LL, LLC 10605 NE 8TH STREET BELLEVUE WA

| Time                    | Scale     | Operator | Inbound | Gross           | 107300 lb* |
|-------------------------|-----------|----------|---------|-----------------|------------|
| In 11/16/2021 08:24:14  | MANUAL WT | cwalsh3  |         | Tare            | 55280 lb*  |
| Out 11/18/2021 08:24:14 |           | cwalsh3  |         | Net             | 52020 lb   |
| Comments                |           |          |         | * Manual Weight | Tons 26.01 |

| Product                  | LD% | Qty   | UOM  | Rate | Tax | Amount | Origin      |
|--------------------------|-----|-------|------|------|-----|--------|-------------|
| 1 Cont Soil Sp. W.-T 100 |     | 26.01 | Tons |      |     |        | WA-BELLEVUE |
| 2 EVF-P6-Environment 100 |     |       |      |      |     |        | WA-BELLEVUE |
| 3 RAIL T SPW-RAIL BY 100 |     | 26.01 | Tons |      |     |        | WA-BELLEVUE |
| 4 RENT PER TON-RENT 100  |     | 26.01 | Tons |      |     |        | WA-BELLEVUE |

Driver's Signature



Columbia Ridge  
18177 Cedar Springs Lane  
Arlington, OR, 97812  
Ph: (541) 454-2030

Reprint  
Ticket# 728373

Customer Name SCHNITZER WEST SCHNITZER WEST Carrier 483  
Ticket Date 11/18/2021 Vehicle# 483774 Volume  
Payment Type Credit Account Container 483774  
Manual Ticket# 1034911 Billing # 0002843  
Hauling Ticket# Manifest  
Destination UP/CUST PO  
Profile 116109WA (LF01 - Contained-In Designated Solvent Contaminated Soil)  
Generator 168-SWB BELLEVUE LL LLC SWB BELLEVUE LL, LLC 10605 NE 8TH STREET BELLEVUE WA

| Time                    | Scale     | Operator | Inbound | Gross           | 106940 lb* |
|-------------------------|-----------|----------|---------|-----------------|------------|
| In 11/16/2021 08:25:46  | MANUAL WT | cwalsh3  |         | Tare            | 56880 lb*  |
| Out 11/18/2021 08:25:46 |           | cwalsh3  |         | Net             | 50060 lb   |
| Comments                |           |          |         | * Manual Weight | Tons 25.03 |

| Product                  | LD% | Qty   | UOM  | Rate | Tax | Amount | Origin      |
|--------------------------|-----|-------|------|------|-----|--------|-------------|
| 1 Cont Soil Sp. W.-T 100 |     | 25.03 | Tons |      |     |        | WA-BELLEVUE |
| 2 EVF-P6-Environment 100 |     |       |      |      |     |        | WA-BELLEVUE |
| 3 RAIL T SPW-RAIL BY 100 |     | 25.03 | Tons |      |     |        | WA-BELLEVUE |
| 4 RENT PER TON-RENT 100  |     | 25.03 | Tons |      |     |        | WA-BELLEVUE |

Driver's Signature



Columbia Ridge  
18177 Cedar Springs Lane  
Arlington, OR, 97812  
Ph: (541) 454-2030

Reprint  
Ticket# 728378

Customer Name SCHNITZER WEST SCHNITZER WEST Carrier 483  
Ticket Date 11/18/2021 Vehicle# 483821 Volume  
Payment Type Credit Account Container 483821  
Manual Ticket# 1034912 Billing # 0002843  
Hauling Ticket# Manifest  
Destination UP/CUST PO  
Profile 116109WA (LF01 - Contained-In Designated Solvent Contaminated Soil)  
Generator 168-SWB BELLEVUE LL LLC SWB BELLEVUE LL, LLC 10605 NE 8TH STREET BELLEVUE WA

| Time                    | Scale     | Operator | Inbound | Gross           | 104940 lb* |
|-------------------------|-----------|----------|---------|-----------------|------------|
| In 11/16/2021 08:27:19  | MANUAL WT | cwalsh3  |         | Tare            | 56380 lb*  |
| Out 11/18/2021 08:27:19 |           | cwalsh3  |         | Net             | 48560 lb   |
| Comments                |           |          |         | * Manual Weight | Tons 24.28 |

| Product                  | LD% | Qty   | UOM  | Rate | Tax | Amount | Origin      |
|--------------------------|-----|-------|------|------|-----|--------|-------------|
| 1 Cont Soil Sp. W.-T 100 |     | 24.28 | Tons |      |     |        | WA-BELLEVUE |
| 2 EVF-P6-Environment 100 |     |       |      |      |     |        | WA-BELLEVUE |
| 3 RAIL T SPW-RAIL BY 100 |     | 24.28 | Tons |      |     |        | WA-BELLEVUE |
| 4 RENT PER TON-RENT 100  |     | 24.28 | Tons |      |     |        | WA-BELLEVUE |

Driver's Signature





Columbia Ridge  
18177 Cedar Springs Lane  
Arlington, OR, 97812  
Ph: (541) 454-2030

Reprint  
Ticket# 728386

Customer Name SCHNITZER WEST SCHNITZER WEST Carrier 483  
Ticket Date 11/18/2021 Vehicle# 483858 Volume  
Payment Type Credit Account Container 483858  
Manual Ticket# 1034913 Billing # 0002843  
Hauling Ticket# Manifest  
Destination UP/CUST PO  
Profile 116109WA (LF01 - Contained-In Designated Solvent Contaminated Soil)  
Generator 168-SWB BELLEVUE LL LLC SWB BELLEVUE LL, LLC 10605 NE 8TH STREET BELLEVUE WA

In 11/16/2021 08:30:56 Scale Operator Inbound Gross 106420 lb\*  
Out 11/18/2021 08:30:56 MANUAL WT cwalsh3 Tare 54360 lb\*  
Net 52060 lb  
\* Manual Weight Tons 26.03

Comments

| Product                  | LD% | Qty   | UOM  | Rate | Tax | Amount | Origin      |
|--------------------------|-----|-------|------|------|-----|--------|-------------|
| 1 Cont Soil Sp. W.-T 100 |     | 26.03 | Tons |      |     |        | WA-BELLEVUE |
| 2 EVF-P6-Environment 100 |     |       |      |      |     |        | WA-BELLEVUE |
| 3 RAIL T SPW-RAIL BY 100 |     | 26.03 | Tons |      |     |        | WA-BELLEVUE |
| 4 RENT PER TON-RENT 100  |     | 26.03 | Tons |      |     |        | WA-BELLEVUE |

Driver's Signature



Columbia Ridge  
18177 Cedar Springs Lane  
Arlington, OR, 97812  
Ph: (541) 454-2030

Reprint  
Ticket# 728390

Customer Name SCHNITZER WEST SCHNITZER WEST Carrier 483  
Ticket Date 11/18/2021 Vehicle# 483878 Volume  
Payment Type Credit Account Container 483878  
Manual Ticket# 1034914 Billing # 0002843  
Hauling Ticket# Manifest  
Destination UP/CUST PO  
Profile 116109WA (LF01 - Contained-In Designated Solvent Contaminated Soil)  
Generator 168-SWB BELLEVUE LL LLC SWB BELLEVUE LL, LLC 10605 NE 8TH STREET BELLEVUE WA

In 11/16/2021 08:32:34 Scale Operator Inbound Gross 107240 lb\*  
Out 11/18/2021 08:32:34 MANUAL WT cwalsh3 Tare 55120 lb\*  
Net 52120 lb  
\* Manual Weight Tons 26.06

Comments

| Product                  | LD% | Qty   | UOM  | Rate | Tax | Amount | Origin      |
|--------------------------|-----|-------|------|------|-----|--------|-------------|
| 1 Cont Soil Sp. W.-T 100 |     | 26.06 | Tons |      |     |        | WA-BELLEVUE |
| 2 EVF-P6-Environment 100 |     |       |      |      |     |        | WA-BELLEVUE |
| 3 RAIL T SPW-RAIL BY 100 |     | 26.06 | Tons |      |     |        | WA-BELLEVUE |
| 4 RENT PER TON-RENT 100  |     | 26.06 | Tons |      |     |        | WA-BELLEVUE |

Driver's Signature



Columbia Ridge  
18177 Cedar Springs Lane  
Arlington, OR, 97812  
Ph: (541) 454-2030

Reprint  
Ticket# 728393

Customer Name SCHNITZER WEST SCHNITZER WEST Carrier 484  
Ticket Date 11/18/2021 Vehicle# 484008 Volume  
Payment Type Credit Account Container 484008  
Manual Ticket# 1034915 Billing # 0002843  
Hauling Ticket# Manifest  
Destination UP/CUST PO  
Profile 116109WA (LF01 - Contained-In Designated Solvent Contaminated Soil)  
Generator 168-SWB BELLEVUE LL LLC SWB BELLEVUE LL, LLC 10605 NE 8TH STREET BELLEVUE WA

In 11/16/2021 08:34:02 Scale Operator Inbound Gross 105280 lb\*  
Out 11/18/2021 08:34:02 MANUAL WT cwalsh3 Tare 55920 lb\*  
Net 49360 lb  
\* Manual Weight Tons 24.68

Comments

| Product                  | LD% | Qty   | UOM  | Rate | Tax | Amount | Origin      |
|--------------------------|-----|-------|------|------|-----|--------|-------------|
| 1 Cont Soil Sp. W.-T 100 |     | 24.68 | Tons |      |     |        | WA-BELLEVUE |
| 2 EVF-P6-Environment 100 |     |       |      |      |     |        | WA-BELLEVUE |
| 3 RAIL T SPW-RAIL BY 100 |     | 24.68 | Tons |      |     |        | WA-BELLEVUE |
| 4 RENT PER TON-RENT 100  |     | 24.68 | Tons |      |     |        | WA-BELLEVUE |

Driver's Signature



Columbia Ridge  
18177 Cedar Springs Lane  
Arlington, OR, 97812  
Ph: (541) 454-2030

Reprint  
Ticket# 728395

Customer Name SCHNITZER WEST SCHNITZER WEST Carrier 484  
Ticket Date 11/18/2021 Vehicle# 484027 Volume  
Payment Type Credit Account Container 484027  
Manual Ticket# 1034916 Billing # 0002843  
Hauling Ticket# Manifest  
Destination UP/CUST PO  
Profile 116109WA (LF01 - Contained-In Designated Solvent Contaminated Soil)  
Generator 168-SWB BELLEVUE LL LLC SWB BELLEVUE LL, LLC 10605 NE 8TH STREET BELLEVUE WA

In 11/16/2021 08:36:18 Scale Operator Inbound Gross 108600 lb\*  
Out 11/18/2021 08:36:18 MANUAL WT cwalsh3 Tare 56920 lb\*  
Net 51680 lb  
\* Manual Weight Tons 25.84

Comments

| Product                  | LD% | Qty   | UOM  | Rate | Tax | Amount | Origin      |
|--------------------------|-----|-------|------|------|-----|--------|-------------|
| 1 Cont Soil Sp. W.-T 100 |     | 25.84 | Tons |      |     |        | WA-BELLEVUE |
| 2 EVF-P6-Environment 100 |     |       |      |      |     |        | WA-BELLEVUE |
| 3 RAIL T SPW-RAIL BY 100 |     | 25.84 | Tons |      |     |        | WA-BELLEVUE |
| 4 RENT PER TON-RENT 100  |     | 25.84 | Tons |      |     |        | WA-BELLEVUE |

Driver's Signature



Columbia Ridge  
18177 Cedar Springs Lane  
Arlington, OR, 97812  
Ph: (541) 454-2030

Reprint  
Ticket# 728601

Customer Name SCHNITZER WEST SCHNITZER WEST Carrier 480  
Ticket Date 11/17/2021 Vehicle# 480635 Volume  
Payment Type Credit Account Container 480635  
Manual Ticket# 1034810 Billing # 0002843  
Hauling Ticket# Manifest  
Destination UP/CUST PO  
Profile 116109WA (LF01 - Contained-In Designated Solvent Contaminated Soil)  
Generator 168-SWB BELLEVUE LL LLC SWB BELLEVUE LL, LLC 10605 NE 8TH STREET BELLEVUE WA

Time Scale Operator Inbound Gross 108540 lb\*  
In 11/15/2021 14:00:35 MANUAL WT jaday 54720 lb\*  
Out 11/17/2021 14:00:35 jaday 53820 lb  
\* Manual Weight Tons 26.91

Comments

| Product                   | LD% | Qty   | UOM  | Rate | Tax | Amount | Origin      |
|---------------------------|-----|-------|------|------|-----|--------|-------------|
| 1 Cont. Soil Sp. W.-T 100 |     | 26.91 | Tons |      |     |        | WA-BELLEVUE |
| 2 EVF-P6-Environment 100  |     |       |      |      |     |        | WA-BELLEVUE |
| 3 RAIL T SPW-RAIL BY 100  |     | 26.91 | Tons |      |     |        | WA-BELLEVUE |
| 4 RENT PER TON-RENT 100   |     | 26.91 | Tons |      |     |        | WA-BELLEVUE |

Driver's Signature



Columbia Ridge  
18177 Cedar Springs Lane  
Arlington, OR, 97812  
Ph: (541) 454-2030

Reprint  
Ticket# 728602

Customer Name SCHNITZER WEST SCHNITZER WEST Carrier 483  
Ticket Date 11/17/2021 Vehicle# 483447 Volume  
Payment Type Credit Account Container 483447  
Manual Ticket# 1034823 Billing # 0002843  
Hauling Ticket# Manifest  
Destination UP/CUST PO  
Profile 116109WA (LF01 - Contained-In Designated Solvent Contaminated Soil)  
Generator 168-SWB BELLEVUE LL LLC SWB BELLEVUE LL, LLC 10605 NE 8TH STREET BELLEVUE WA

Time Scale Operator Inbound Gross 108440 lb\*  
In 11/15/2021 14:02:35 MANUAL WT jaday 55080 lb\*  
Out 11/17/2021 14:02:35 jaday 53360 lb  
\* Manual Weight Tons 26.68

Comments

| Product                   | LD% | Qty   | UOM  | Rate | Tax | Amount | Origin      |
|---------------------------|-----|-------|------|------|-----|--------|-------------|
| 1 Cont. Soil Sp. W.-T 100 |     | 26.68 | Tons |      |     |        | WA-BELLEVUE |
| 2 EVF-P6-Environment 100  |     |       |      |      |     |        | WA-BELLEVUE |
| 3 RAIL T SPW-RAIL BY 100  |     | 26.68 | Tons |      |     |        | WA-BELLEVUE |
| 4 RENT PER TON-RENT 100   |     | 26.68 | Tons |      |     |        | WA-BELLEVUE |

Driver's Signature



Columbia Ridge  
18177 Cedar Springs Lane  
Arlington, OR, 97812  
Ph: (541) 454-2030

Reprint  
Ticket# 728615

Customer Name SCHNITZER WEST SCHNITZER WEST Carrier 480  
Ticket Date 11/18/2021 Vehicle# 480508 Volume  
Payment Type Credit Account Container 480508  
Manual Ticket# 1034899 Billing # 0002843  
Hauling Ticket# Manifest  
Destination UP/CUST PO  
Profile 116109WA (LF01 - Contained-In Designated Solvent Contaminated Soil)  
Generator 168-SWB BELLEVUE LL LLC SWB BELLEVUE LL, LLC 10605 NE 8TH STREET BELLEVUE WA

Time Scale Operator Inbound Gross 106860 lb\*  
In 11/16/2021 07:03:48 MANUAL WT cwalsh3 59520 lb\*  
Out 11/18/2021 07:03:48 cwalsh3 47340 lb  
\* Manual Weight Tons 23.67

Comments

| Product                   | LD% | Qty   | UOM  | Rate | Tax | Amount | Origin      |
|---------------------------|-----|-------|------|------|-----|--------|-------------|
| 1 Cont. Soil Sp. W.-T 100 |     | 23.67 | Tons |      |     |        | WA-BELLEVUE |
| 2 EVF-P6-Environment 100  |     |       |      |      |     |        | WA-BELLEVUE |
| 3 RAIL T SPW-RAIL BY 100  |     | 23.67 | Tons |      |     |        | WA-BELLEVUE |
| 4 RENT PER TON-RENT 100   |     | 23.67 | Tons |      |     |        | WA-BELLEVUE |

Driver's Signature



Columbia Ridge  
18177 Cedar Springs Lane  
Arlington, OR, 97812  
Ph: (541) 454-2030

Reprint  
Ticket# 728617

Customer Name SCHNITZER WEST SCHNITZER WEST Carrier 483  
Ticket Date 11/18/2021 Vehicle# 483311 Volume  
Payment Type Credit Account Container 483311  
Manual Ticket# 1034905 Billing # 0002843  
Hauling Ticket# Manifest  
Destination UP/CUST PO  
Profile 116109WA (LF01 - Contained-In Designated Solvent Contaminated Soil)  
Generator 168-SWB BELLEVUE LL LLC SWB BELLEVUE LL, LLC 10605 NE 8TH STREET BELLEVUE WA

Time Scale Operator Inbound Gross 105340 lb\*  
In 11/16/2021 07:05:07 MANUAL WT cwalsh3 55000 lb\*  
Out 11/18/2021 07:05:07 cwalsh3 50340 lb  
\* Manual Weight Tons 25.17

Comments

| Product                   | LD% | Qty   | UOM  | Rate | Tax | Amount | Origin      |
|---------------------------|-----|-------|------|------|-----|--------|-------------|
| 1 Cont. Soil Sp. W.-T 100 |     | 25.17 | Tons |      |     |        | WA-BELLEVUE |
| 2 EVF-P6-Environment 100  |     |       |      |      |     |        | WA-BELLEVUE |
| 3 RAIL T SPW-RAIL BY 100  |     | 25.17 | Tons |      |     |        | WA-BELLEVUE |
| 4 RENT PER TON-RENT 100   |     | 25.17 | Tons |      |     |        | WA-BELLEVUE |

Driver's Signature



Columbia Ridge  
18177 Cedar Springs Lane  
Arlington, OR, 97812  
Ph: (541) 454-2030

Reprint  
Ticket# 728618

Customer Name SCHNITZER WEST SCHNITZER WEST Carrier 483  
Ticket Date 11/18/2021 Vehicle# 483598 Volume  
Payment Type Credit Account Container 483598  
Manual Ticket# 1034908 Billing # 0002843  
Hauling Ticket# Manifest  
Destination UP/CUST PO  
Profile 116109WA (LF01 - Contained-In Designated Solvent Contaminated Soil)  
Generator 168-SWB BELLEVUE LL LLC SWB BELLEVUE LL, LLC 10605 NE 8TH STREET BELLEVUE WA

In 11/16/2021 07:06:48 Scale Operator Inbound Gross 114440 lb\*  
Out 11/18/2021 07:06:48 MANUAL WT cwalsh3 Tare 56940 lb\*  
Net 57500 lb  
\* Manual Weight Tons 28.75

Comments

| Product                   | LD% | Qty   | UOM  | Rate | Tax | Amount | Origin      |
|---------------------------|-----|-------|------|------|-----|--------|-------------|
| 1 Cont. Soil Sp. W.-T 100 |     | 28.75 | Tons |      |     |        | WA-BELLEVUE |
| 2 EVF-P6-Environment 100  |     |       |      |      |     |        | WA-BELLEVUE |
| 3 RAIL T SPW-RAIL BY 100  |     | 28.75 | Tons |      |     |        | WA-BELLEVUE |
| 4 RENT PER TON-RENT 100   |     | 28.75 | Tons |      |     |        | WA-BELLEVUE |

Driver's Signature



Columbia Ridge  
18177 Cedar Springs Lane  
Arlington, OR, 97812  
Ph: (541) 454-2030

Reprint  
Ticket# 728619

Customer Name SCHNITZER WEST SCHNITZER WEST Carrier 483  
Ticket Date 11/18/2021 Vehicle# 483666 Volume  
Payment Type Credit Account Container 483666  
Manual Ticket# 1034910 Billing # 0002843  
Hauling Ticket# Manifest  
Destination UP/CUST PO  
Profile 116109WA (LF01 - Contained-In Designated Solvent Contaminated Soil)  
Generator 168-SWB BELLEVUE LL LLC SWB BELLEVUE LL, LLC 10605 NE 8TH STREET BELLEVUE WA

In 11/16/2021 07:08:25 Scale Operator Inbound Gross 105100 lb\*  
Out 11/18/2021 07:08:25 MANUAL WT cwalsh3 Tare 55800 lb\*  
Net 49300 lb  
\* Manual Weight Tons 24.65

Comments

| Product                   | LD% | Qty   | UOM  | Rate | Tax | Amount | Origin      |
|---------------------------|-----|-------|------|------|-----|--------|-------------|
| 1 Cont. Soil Sp. W.-T 100 |     | 24.65 | Tons |      |     |        | WA-BELLEVUE |
| 2 EVF-P6-Environment 100  |     |       |      |      |     |        | WA-BELLEVUE |
| 3 RAIL T SPW-RAIL BY 100  |     | 24.65 | Tons |      |     |        | WA-BELLEVUE |
| 4 RENT PER TON-RENT 100   |     | 24.65 | Tons |      |     |        | WA-BELLEVUE |

Driver's Signature



Columbia Ridge  
18177 Cedar Springs Lane  
Arlington, OR, 97812  
Ph: (541) 454-2030

Reprint  
Ticket# 728620

Customer Name SCHNITZER WEST SCHNITZER WEST Carrier 484  
Ticket Date 11/19/2021 Vehicle# 484024 Volume  
Payment Type Credit Account Container 484024  
Manual Ticket# 1034023 Billing # 0002843  
Hauling Ticket# Manifest  
Destination UP/CUST PO  
Profile 116109WA (LF01 - Contained-In Designated Solvent Contaminated Soil)  
Generator 168-SWB BELLEVUE LL LLC SWB BELLEVUE LL, LLC 10605 NE 8TH STREET BELLEVUE WA

In 11/05/2021 07:10:54 Scale Operator Inbound Gross 109340 lb\*  
Out 11/19/2021 07:10:54 MANUAL WT cwalsh3 Tare 55600 lb\*  
Net 53740 lb  
\* Manual Weight Tons 26.87

Comments

| Product                   | LD% | Qty   | UOM  | Rate | Tax | Amount | Origin      |
|---------------------------|-----|-------|------|------|-----|--------|-------------|
| 1 Cont. Soil Sp. W.-T 100 |     | 26.87 | Tons |      |     |        | WA-BELLEVUE |
| 2 EVF-P6-Environment 100  |     |       |      |      |     |        | WA-BELLEVUE |
| 3 RAIL T SPW-RAIL BY 100  |     | 26.87 | Tons |      |     |        | WA-BELLEVUE |
| 4 RENT PER TON-RENT 100   |     | 26.87 | Tons |      |     |        | WA-BELLEVUE |

Driver's Signature



Columbia Ridge  
18177 Cedar Springs Lane  
Arlington, OR, 97812  
Ph: (541) 454-2030

Reprint  
Ticket# 728621

Customer Name SCHNITZER WEST SCHNITZER WEST Carrier 483  
Ticket Date 11/19/2021 Vehicle# 483818 Volume  
Payment Type Credit Account Container 483818  
Manual Ticket# 1034502 Billing # 0002843  
Hauling Ticket# Manifest  
Destination UP/CUST PO  
Profile 116109WA (LF01 - Contained-In Designated Solvent Contaminated Soil)  
Generator 168-SWB BELLEVUE LL LLC SWB BELLEVUE LL, LLC 10605 NE 8TH STREET BELLEVUE WA

In 11/11/2021 07:12:33 Scale Operator Inbound Gross 107120 lb\*  
Out 11/19/2021 07:12:33 MANUAL WT cwalsh3 Tare 55400 lb\*  
Net 51720 lb  
\* Manual Weight Tons 25.86

Comments

| Product                   | LD% | Qty   | UOM  | Rate | Tax | Amount | Origin      |
|---------------------------|-----|-------|------|------|-----|--------|-------------|
| 1 Cont. Soil Sp. W.-T 100 |     | 25.86 | Tons |      |     |        | WA-BELLEVUE |
| 2 EVF-P6-Environment 100  |     |       |      |      |     |        | WA-BELLEVUE |
| 3 RAIL T SPW-RAIL BY 100  |     | 25.86 | Tons |      |     |        | WA-BELLEVUE |
| 4 RENT PER TON-RENT 100   |     | 25.86 | Tons |      |     |        | WA-BELLEVUE |

Driver's Signature



Columbia Ridge  
18177 Cedar Springs Lane  
Arlington, OR, 97812  
Ph: (541) 454-2030

Reprint  
Ticket# 728622

Customer Name SCHNITZER WEST SCHNITZER WEST Carrier 483  
Ticket Date 11/19/2021 Vehicle# 483300 Volume  
Payment Type Credit Account Container 483300  
Manual Ticket# 1034819 Billing # 0002843  
Hauling Ticket# Manifest  
Destination UP/CUST PO  
Profile 116109WA (LF01 - Contained-In Designated Solvent Contaminated Soil)  
Generator 168-SWB BELLEVUE LL LLC SWB BELLEVUE LL, LLC 10605 NE 8TH STREET BELLEVUE WA

In 11/15/2021 07:14:37 MANUAL WT Operator cwalsh3 Inbound Gross 101520 lb\*  
Out 11/19/2021 07:14:37 cwalsh3 Tare 56040 lb\*  
Net 45480 lb  
\* Manual Weight Tons 22.74

Comments

| Product                   | LD% | Qty   | UOM  | Rate | Tax | Amount | Origin      |
|---------------------------|-----|-------|------|------|-----|--------|-------------|
| 1 Cont. Soil Sp. W.-T 100 |     | 22.74 | Tons |      |     |        | WA-BELLEVUE |
| 2 EVF-P6-Environment 100  |     |       |      |      |     |        | WA-BELLEVUE |
| 3 RAIL T SPW-RAIL BY 100  |     | 22.74 | Tons |      |     |        | WA-BELLEVUE |
| 4 RENT PER TON-RENT 100   |     | 22.74 | Tons |      |     |        | WA-BELLEVUE |

Driver's Signature



Columbia Ridge  
18177 Cedar Springs Lane  
Arlington, OR, 97812  
Ph: (541) 454-2030

Reprint  
Ticket# 728623

Customer Name SCHNITZER WEST SCHNITZER WEST Carrier 483  
Ticket Date 11/19/2021 Vehicle# 483496 Volume  
Payment Type Credit Account Container 483496  
Manual Ticket# 1034826 Billing # 0002843  
Hauling Ticket# Manifest  
Destination UP/CUST PO  
Profile 116109WA (LF01 - Contained-In Designated Solvent Contaminated Soil)  
Generator 168-SWB BELLEVUE LL LLC SWB BELLEVUE LL, LLC 10605 NE 8TH STREET BELLEVUE WA

In 11/15/2021 07:15:55 MANUAL WT Operator cwalsh3 Inbound Gross 108960 lb\*  
Out 11/19/2021 07:15:55 cwalsh3 Tare 55680 lb\*  
Net 53280 lb  
\* Manual Weight Tons 26.64

Comments

| Product                   | LD% | Qty   | UOM  | Rate | Tax | Amount | Origin      |
|---------------------------|-----|-------|------|------|-----|--------|-------------|
| 1 Cont. Soil Sp. W.-T 100 |     | 26.64 | Tons |      |     |        | WA-BELLEVUE |
| 2 EVF-P6-Environment 100  |     |       |      |      |     |        | WA-BELLEVUE |
| 3 RAIL T SPW-RAIL BY 100  |     | 26.64 | Tons |      |     |        | WA-BELLEVUE |
| 4 RENT PER TON-RENT 100   |     | 26.64 | Tons |      |     |        | WA-BELLEVUE |

Driver's Signature



Columbia Ridge  
18177 Cedar Springs Lane  
Arlington, OR, 97812  
Ph: (541) 454-2030

Reprint  
Ticket# 728625

Customer Name SCHNITZER WEST SCHNITZER WEST Carrier 405  
Ticket Date 11/19/2021 Vehicle# 405020 Volume  
Payment Type Credit Account Container 405020  
Manual Ticket# 1035034 Billing # 0002843  
Hauling Ticket# Manifest  
Destination UP/CUST PO  
Profile 116109WA (LF01 - Contained-In Designated Solvent Contaminated Soil)  
Generator 168-SWB BELLEVUE LL LLC SWB BELLEVUE LL, LLC 10605 NE 8TH STREET BELLEVUE WA

In 11/17/2021 07:17:24 MANUAL WT Operator cwalsh3 Inbound Gross 99060 lb\*  
Out 11/19/2021 07:17:24 cwalsh3 Tare 51760 lb\*  
Net 47300 lb  
\* Manual Weight Tons 23.65

Comments

| Product                   | LD% | Qty   | UOM  | Rate | Tax | Amount | Origin      |
|---------------------------|-----|-------|------|------|-----|--------|-------------|
| 1 Cont. Soil Sp. W.-T 100 |     | 23.65 | Tons |      |     |        | WA-BELLEVUE |
| 2 EVF-P6-Environment 100  |     |       |      |      |     |        | WA-BELLEVUE |
| 3 RAIL T SPW-RAIL BY 100  |     | 23.65 | Tons |      |     |        | WA-BELLEVUE |
| 4 RENT PER TON-RENT 100   |     | 23.65 | Tons |      |     |        | WA-BELLEVUE |

Driver's Signature



Columbia Ridge  
18177 Cedar Springs Lane  
Arlington, OR, 97812  
Ph: (541) 454-2030

Reprint  
Ticket# 728626

Customer Name SCHNITZER WEST SCHNITZER WEST Carrier 483  
Ticket Date 11/19/2021 Vehicle# 483128 Volume  
Payment Type Credit Account Container 483128  
Manual Ticket# 1035037 Billing # 0002843  
Hauling Ticket# Manifest NRF  
Destination UP/CUST PO  
Profile 116109WA (LF01 - Contained-In Designated Solvent Contaminated Soil)  
Generator 168-SWB BELLEVUE LL LLC SWB BELLEVUE LL, LLC 10605 NE 8TH STREET BELLEVUE WA

In 11/17/2021 07:18:45 MANUAL WT Operator cwalsh3 Inbound Gross 103740 lb\*  
Out 11/19/2021 07:18:45 cwalsh3 Tare 58040 lb\*  
Net 45700 lb  
\* Manual Weight Tons 22.85

Comments

| Product                   | LD% | Qty   | UOM  | Rate | Tax | Amount | Origin      |
|---------------------------|-----|-------|------|------|-----|--------|-------------|
| 1 Cont. Soil Sp. W.-T 100 |     | 22.85 | Tons |      |     |        | WA-BELLEVUE |
| 2 EVF-P6-Environment 100  |     |       |      |      |     |        | WA-BELLEVUE |
| 3 RAIL T SPW-RAIL BY 100  |     | 22.85 | Tons |      |     |        | WA-BELLEVUE |
| 4 RENT PER TON-RENT 100   |     | 22.85 | Tons |      |     |        | WA-BELLEVUE |

Driver's Signature



Columbia Ridge  
18177 Cedar Springs Lane  
Arlington, OR, 97812  
Ph: (541) 454-2030

Reprint  
Ticket# 728628

Customer Name SCHNITZER WEST SCHNITZER WEST Carrier 483  
Ticket Date 11/19/2021 Vehicle# 483258 Volume  
Payment Type Credit Account Container 483258  
Manual Ticket# 1035040 Billing # 0002843  
Hauling Ticket# Manifest  
Destination UP/CUST PO  
Profile 116109WA (LF01 - Contained-In Designated Solvent Contaminated Soil)  
Generator 168-SWB BELLEVUE LL LLC SWB BELLEVUE LL, LLC 10605 NE 8TH STREET BELLEVUE WA

| Time                    | Scale     | Operator        | Inbound | Gross | 110180 lb* |
|-------------------------|-----------|-----------------|---------|-------|------------|
| In 11/17/2021 07:20:18  | MANUAL WT | cwalsh3         |         | Tare  | 57540 lb*  |
| Out 11/19/2021 07:20:18 |           | cwalsh3         |         | Net   | 52640 lb   |
|                         |           | * Manual Weight |         | Tons  | 26.32      |

Comments

| Product                  | LD% | Qty   | UOM  | Rate | Tax | Amount | Origin      |
|--------------------------|-----|-------|------|------|-----|--------|-------------|
| 1 Cont Soil Sp. W.-T 100 |     | 26.32 | Tons |      |     |        | WA-BELLEVUE |
| 2 EVF-P6-Environment 100 |     |       |      |      |     |        | WA-BELLEVUE |
| 3 RAIL T SPW-RAIL BY 100 |     | 26.32 | Tons |      |     |        | WA-BELLEVUE |
| 4 RENT PER TON-RENT 100  |     | 26.32 | Tons |      |     |        | WA-BELLEVUE |

Driver's Signature



Columbia Ridge  
18177 Cedar Springs Lane  
Arlington, OR, 97812  
Ph: (541) 454-2030

Reprint  
Ticket# 728629

Customer Name SCHNITZER WEST SCHNITZER WEST Carrier 483  
Ticket Date 11/19/2021 Vehicle# 483480 Volume  
Payment Type Credit Account Container 483480  
Manual Ticket# 1035045 Billing # 0002843  
Hauling Ticket# Manifest  
Destination UP/CUST PO  
Profile 116109WA (LF01 - Contained-In Designated Solvent Contaminated Soil)  
Generator 168-SWB BELLEVUE LL LLC SWB BELLEVUE LL, LLC 10605 NE 8TH STREET BELLEVUE WA

| Time                    | Scale     | Operator        | Inbound | Gross | 106220 lb* |
|-------------------------|-----------|-----------------|---------|-------|------------|
| In 11/17/2021 07:21:46  | MANUAL WT | cwalsh3         |         | Tare  | 56320 lb*  |
| Out 11/19/2021 07:21:46 |           | cwalsh3         |         | Net   | 49900 lb   |
|                         |           | * Manual Weight |         | Tons  | 24.95      |

Comments

| Product                  | LD% | Qty   | UOM  | Rate | Tax | Amount | Origin      |
|--------------------------|-----|-------|------|------|-----|--------|-------------|
| 1 Cont Soil Sp. W.-T 100 |     | 24.95 | Tons |      |     |        | WA-BELLEVUE |
| 2 EVF-P6-Environment 100 |     |       |      |      |     |        | WA-BELLEVUE |
| 3 RAIL T SPW-RAIL BY 100 |     | 24.95 | Tons |      |     |        | WA-BELLEVUE |
| 4 RENT PER TON-RENT 100  |     | 24.95 | Tons |      |     |        | WA-BELLEVUE |

Driver's Signature



Columbia Ridge  
18177 Cedar Springs Lane  
Arlington, OR, 97812  
Ph: (541) 454-2030

Reprint  
Ticket# 728630

Customer Name SCHNITZER WEST SCHNITZER WEST Carrier 483  
Ticket Date 11/19/2021 Vehicle# 483699 Volume  
Payment Type Credit Account Container 483699  
Manual Ticket# 1035048 Billing # 0002843  
Hauling Ticket# Manifest NRF  
Destination UP/CUST PO  
Profile 116109WA (LF01 - Contained-In Designated Solvent Contaminated Soil)  
Generator 168-SWB BELLEVUE LL LLC SWB BELLEVUE LL, LLC 10605 NE 8TH STREET BELLEVUE WA

| Time                    | Scale     | Operator        | Inbound | Gross | 103640 lb* |
|-------------------------|-----------|-----------------|---------|-------|------------|
| In 11/17/2021 07:23:17  | MANUAL WT | cwalsh3         |         | Tare  | 56040 lb*  |
| Out 11/19/2021 07:23:17 |           | cwalsh3         |         | Net   | 47600 lb   |
|                         |           | * Manual Weight |         | Tons  | 23.80      |

Comments

| Product                  | LD% | Qty   | UOM  | Rate | Tax | Amount | Origin      |
|--------------------------|-----|-------|------|------|-----|--------|-------------|
| 1 Cont Soil Sp. W.-T 100 |     | 23.80 | Tons |      |     |        | WA-BELLEVUE |
| 2 EVF-P6-Environment 100 |     |       |      |      |     |        | WA-BELLEVUE |
| 3 RAIL T SPW-RAIL BY 100 |     | 23.80 | Tons |      |     |        | WA-BELLEVUE |
| 4 RENT PER TON-RENT 100  |     | 23.80 | Tons |      |     |        | WA-BELLEVUE |

Driver's Signature



Columbia Ridge  
18177 Cedar Springs Lane  
Arlington, OR, 97812  
Ph: (541) 454-2030

Reprint  
Ticket# 728631

Customer Name SCHNITZER WEST SCHNITZER WEST Carrier 405  
Ticket Date 11/19/2021 Vehicle# 405015 Volume  
Payment Type Credit Account Container 405015  
Manual Ticket# 1035112 Billing # 0002843  
Hauling Ticket# Manifest  
Destination UP/CUST PO  
Profile 116109WA (LF01 - Contained-In Designated Solvent Contaminated Soil)  
Generator 168-SWB BELLEVUE LL LLC SWB BELLEVUE LL, LLC 10605 NE 8TH STREET BELLEVUE WA

| Time                    | Scale     | Operator        | Inbound | Gross | 102740 lb* |
|-------------------------|-----------|-----------------|---------|-------|------------|
| In 11/17/2021 07:24:39  | MANUAL WT | cwalsh3         |         | Tare  | 52040 lb*  |
| Out 11/19/2021 07:24:39 |           | cwalsh3         |         | Net   | 50700 lb   |
|                         |           | * Manual Weight |         | Tons  | 25.35      |

Comments

| Product                  | LD% | Qty   | UOM  | Rate | Tax | Amount | Origin      |
|--------------------------|-----|-------|------|------|-----|--------|-------------|
| 1 Cont Soil Sp. W.-T 100 |     | 25.35 | Tons |      |     |        | WA-BELLEVUE |
| 2 EVF-P6-Environment 100 |     |       |      |      |     |        | WA-BELLEVUE |
| 3 RAIL T SPW-RAIL BY 100 |     | 25.35 | Tons |      |     |        | WA-BELLEVUE |
| 4 RENT PER TON-RENT 100  |     | 25.35 | Tons |      |     |        | WA-BELLEVUE |

Driver's Signature



Columbia Ridge  
18177 Cedar Springs Lane  
Arlington, OR, 97812  
Ph: (541) 454-2030

Reprint  
Ticket# 728632

Customer Name SCHNITZER WEST SCHNITZER WEST Carrier 483  
Ticket Date 11/21/2021 Vehicle# 483049 Volume  
Payment Type Credit Account Container 483049  
Manual Ticket# 1035036 Billing # 0002843  
Hauling Ticket# Manifest NRF  
Destination UP/CUST PO  
Profile 116109WA (LF01 - Contained-In Designated Solvent Contaminated Soil)  
Generator 168-SWB BELLEVUE LL LLC SWB BELLEVUE LL, LLC 10605 NE 8TH STREET BELLEVUE WA

In 11/17/2021 07:25:56 Scale Operator Inbound Gross 108100 lb\*  
Out 11/21/2021 07:25:56 MANUAL WT cwalsh3 Tare 56580 lb\*  
Net 51520 lb  
\* Manual Weight Tons 25.76

Comments

| Product                  | LD% | Qty   | UOM  | Rate | Tax | Amount | Origin      |
|--------------------------|-----|-------|------|------|-----|--------|-------------|
| 1 Cont Soil Sp. W.-T 100 |     | 25.76 | Tons |      |     |        | WA-BELLEVUE |
| 2 EVF-P6-Environment 100 |     |       |      |      |     |        | WA-BELLEVUE |
| 3 RAIL T SPW-RAIL BY 100 |     | 25.76 | Tons |      |     |        | WA-BELLEVUE |
| 4 RENT PER TON-RENT 100  |     | 25.76 | Tons |      |     |        | WA-BELLEVUE |

Driver's Signature



Columbia Ridge  
18177 Cedar Springs Lane  
Arlington, OR, 97812  
Ph: (541) 454-2030

Reprint  
Ticket# 728633

Customer Name SCHNITZER WEST SCHNITZER WEST Carrier 483  
Ticket Date 11/21/2021 Vehicle# 483227 Volume  
Payment Type Credit Account Container 483227  
Manual Ticket# 1035033 Billing # 0002843  
Hauling Ticket# Manifest NRF  
Destination UP/CUST PO  
Profile 116109WA (LF01 - Contained-In Designated Solvent Contaminated Soil)  
Generator 168-SWB BELLEVUE LL LLC SWB BELLEVUE LL, LLC 10605 NE 8TH STREET BELLEVUE WA

In 11/17/2021 07:27:20 Scale Operator Inbound Gross 106000 lb\*  
Out 11/21/2021 07:27:20 MANUAL WT cwalsh3 Tare 56800 lb\*  
Net 49200 lb  
\* Manual Weight Tons 24.60

Comments

| Product                  | LD% | Qty   | UOM  | Rate | Tax | Amount | Origin      |
|--------------------------|-----|-------|------|------|-----|--------|-------------|
| 1 Cont Soil Sp. W.-T 100 |     | 24.60 | Tons |      |     |        | WA-BELLEVUE |
| 2 EVF-P6-Environment 100 |     |       |      |      |     |        | WA-BELLEVUE |
| 3 RAIL T SPW-RAIL BY 100 |     | 24.60 | Tons |      |     |        | WA-BELLEVUE |
| 4 RENT PER TON-RENT 100  |     | 24.60 | Tons |      |     |        | WA-BELLEVUE |

Driver's Signature



Columbia Ridge  
18177 Cedar Springs Lane  
Arlington, OR, 97812  
Ph: (541) 454-2030

Reprint  
Ticket# 728635

Customer Name SCHNITZER WEST SCHNITZER WEST Carrier 483  
Ticket Date 11/21/2021 Vehicle# 483364 Volume  
Payment Type Credit Account Container 483364  
Manual Ticket# 1035042 Billing # 0002843  
Hauling Ticket# Manifest NRF  
Destination UP/CUST PO  
Profile 116109WA (LF01 - Contained-In Designated Solvent Contaminated Soil)  
Generator 168-SWB BELLEVUE LL LLC SWB BELLEVUE LL, LLC 10605 NE 8TH STREET BELLEVUE WA

In 11/17/2021 07:29:30 Scale Operator Inbound Gross 106260 lb\*  
Out 11/21/2021 07:29:30 MANUAL WT cwalsh3 Tare 56620 lb\*  
Net 49640 lb  
\* Manual Weight Tons 24.82

Comments

| Product                  | LD% | Qty   | UOM  | Rate | Tax | Amount | Origin      |
|--------------------------|-----|-------|------|------|-----|--------|-------------|
| 1 Cont Soil Sp. W.-T 100 |     | 24.82 | Tons |      |     |        | WA-BELLEVUE |
| 2 EVF-P6-Environment 100 |     |       |      |      |     |        | WA-BELLEVUE |
| 3 RAIL T SPW-RAIL BY 100 |     | 24.82 | Tons |      |     |        | WA-BELLEVUE |
| 4 RENT PER TON-RENT 100  |     | 24.82 | Tons |      |     |        | WA-BELLEVUE |

Driver's Signature



Columbia Ridge  
18177 Cedar Springs Lane  
Arlington, OR, 97812  
Ph: (541) 454-2030

Reprint  
Ticket# 728636

Customer Name SCHNITZER WEST SCHNITZER WEST Carrier 483  
Ticket Date 11/21/2021 Vehicle# 483411 Volume  
Payment Type Credit Account Container 483411  
Manual Ticket# 1035043 Billing # 0002843  
Hauling Ticket# Manifest NRF  
Destination UP/CUST PO  
Profile 116109WA (LF01 - Contained-In Designated Solvent Contaminated Soil)  
Generator 168-SWB BELLEVUE LL LLC SWB BELLEVUE LL, LLC 10605 NE 8TH STREET BELLEVUE WA

In 11/17/2021 07:30:38 Scale Operator Inbound Gross 117300 lb\*  
Out 11/21/2021 07:30:38 MANUAL WT cwalsh3 Tare 57240 lb\*  
Net 60060 lb  
\* Manual Weight Tons 30.03

Comments

| Product                  | LD% | Qty   | UOM  | Rate | Tax | Amount | Origin      |
|--------------------------|-----|-------|------|------|-----|--------|-------------|
| 1 Cont Soil Sp. W.-T 100 |     | 30.03 | Tons |      |     |        | WA-BELLEVUE |
| 2 EVF-P6-Environment 100 |     |       |      |      |     |        | WA-BELLEVUE |
| 3 RAIL T SPW-RAIL BY 100 |     | 30.03 | Tons |      |     |        | WA-BELLEVUE |
| 4 RENT PER TON-RENT 100  |     | 30.03 | Tons |      |     |        | WA-BELLEVUE |

Driver's Signature



Columbia Ridge  
18177 Cedar Springs Lane  
Arlington, OR, 97812  
Ph: (541) 454-2030

Reprint  
Ticket# 728637

Customer Name SCHNITZER WEST SCHNITZER WEST Carrier 483  
Ticket Date 11/21/2021 Vehicle# 483567 Volume  
Payment Type Credit Account Container 483567  
Manual Ticket# 1035046 Billing # 0002843  
Hauling Ticket# Manifest NRF  
Destination UP/CUST PO  
Profile 116109WA (LF01 - Contained-In Designated Solvent Contaminated Soil)  
Generator 168-SWB BELLEVUE LL LLC SWB BELLEVUE LL, LLC 10605 NE 8TH STREET BELLEVUE WA

| Time                    | Scale     | Operator | Inbound | Gross           | 103560 lb* |
|-------------------------|-----------|----------|---------|-----------------|------------|
| In 11/17/2021 07:31:48  | MANUAL WT | cwalsh3  |         | Tare            | 56940 lb*  |
| Out 11/21/2021 07:31:48 |           | cwalsh3  |         | Net             | 46620 lb   |
| Comments                |           |          |         | * Manual Weight | Tons 23.31 |

| Product                  | LD% | Qty   | UOM  | Rate | Tax | Amount | Origin      |
|--------------------------|-----|-------|------|------|-----|--------|-------------|
| 1 Cont Soil Sp. W.-T 100 |     | 23.31 | Tons |      |     |        | WA-BELLEVUE |
| 2 EVF-P6-Environment 100 |     |       |      |      |     |        | WA-BELLEVUE |
| 3 RAIL T SPW-RAIL BY 100 |     | 23.31 | Tons |      |     |        | WA-BELLEVUE |
| 4 RENT PER TON-RENT 100  |     | 23.31 | Tons |      |     |        | WA-BELLEVUE |

Driver's Signature



Columbia Ridge  
18177 Cedar Springs Lane  
Arlington, OR, 97812  
Ph: (541) 454-2030

Reprint  
Ticket# 728638

Customer Name SCHNITZER WEST SCHNITZER WEST Carrier 483  
Ticket Date 11/21/2021 Vehicle# 483573 Volume  
Payment Type Credit Account Container 483573  
Manual Ticket# 1035047 Billing # 0002843  
Hauling Ticket# Manifest NRF  
Destination UP/CUST PO  
Profile 116109WA (LF01 - Contained-In Designated Solvent Contaminated Soil)  
Generator 168-SWB BELLEVUE LL LLC SWB BELLEVUE LL, LLC 10605 NE 8TH STREET BELLEVUE WA

| Time                    | Scale     | Operator | Inbound | Gross           | 108420 lb* |
|-------------------------|-----------|----------|---------|-----------------|------------|
| In 11/17/2021 07:32:53  | MANUAL WT | cwalsh3  |         | Tare            | 55980 lb*  |
| Out 11/21/2021 07:32:53 |           | cwalsh3  |         | Net             | 52440 lb   |
| Comments                |           |          |         | * Manual Weight | Tons 26.22 |

| Product                  | LD% | Qty   | UOM  | Rate | Tax | Amount | Origin      |
|--------------------------|-----|-------|------|------|-----|--------|-------------|
| 1 Cont Soil Sp. W.-T 100 |     | 26.22 | Tons |      |     |        | WA-BELLEVUE |
| 2 EVF-P6-Environment 100 |     |       |      |      |     |        | WA-BELLEVUE |
| 3 RAIL T SPW-RAIL BY 100 |     | 26.22 | Tons |      |     |        | WA-BELLEVUE |
| 4 RENT PER TON-RENT 100  |     | 26.22 | Tons |      |     |        | WA-BELLEVUE |

Driver's Signature



Columbia Ridge  
18177 Cedar Springs Lane  
Arlington, OR, 97812  
Ph: (541) 454-2030

Reprint  
Ticket# 728641

Customer Name SCHNITZER WEST SCHNITZER WEST Carrier 483  
Ticket Date 11/21/2021 Vehicle# 483737 Volume  
Payment Type Credit Account Container 483737  
Manual Ticket# 1035049 Billing # 0002843  
Hauling Ticket# Manifest NRF  
Destination UP/CUST PO  
Profile 116109WA (LF01 - Contained-In Designated Solvent Contaminated Soil)  
Generator 168-SWB BELLEVUE LL LLC SWB BELLEVUE LL, LLC 10605 NE 8TH STREET BELLEVUE WA

| Time                    | Scale     | Operator | Inbound | Gross           | 109800 lb* |
|-------------------------|-----------|----------|---------|-----------------|------------|
| In 11/17/2021 07:33:52  | MANUAL WT | cwalsh3  |         | Tare            | 55620 lb*  |
| Out 11/21/2021 07:33:52 |           | cwalsh3  |         | Net             | 54180 lb   |
| Comments                |           |          |         | * Manual Weight | Tons 27.09 |

| Product                  | LD% | Qty   | UOM  | Rate | Tax | Amount | Origin      |
|--------------------------|-----|-------|------|------|-----|--------|-------------|
| 1 Cont Soil Sp. W.-T 100 |     | 27.09 | Tons |      |     |        | WA-BELLEVUE |
| 2 EVF-P6-Environment 100 |     |       |      |      |     |        | WA-BELLEVUE |
| 3 RAIL T SPW-RAIL BY 100 |     | 27.09 | Tons |      |     |        | WA-BELLEVUE |
| 4 RENT PER TON-RENT 100  |     | 27.09 | Tons |      |     |        | WA-BELLEVUE |

Driver's Signature



Columbia Ridge  
18177 Cedar Springs Lane  
Arlington, OR, 97812  
Ph: (541) 454-2030

Reprint  
Ticket# 728642

Customer Name SCHNITZER WEST SCHNITZER WEST Carrier 483  
Ticket Date 11/21/2021 Vehicle# 483786 Volume  
Payment Type Credit Account Container 483786  
Manual Ticket# 1035050 Billing # 0002843  
Hauling Ticket# Manifest NRF  
Destination UP/CUST PO  
Profile 116109WA (LF01 - Contained-In Designated Solvent Contaminated Soil)  
Generator 168-SWB BELLEVUE LL LLC SWB BELLEVUE LL, LLC 10605 NE 8TH STREET BELLEVUE WA

| Time                    | Scale     | Operator | Inbound | Gross           | 104400 lb* |
|-------------------------|-----------|----------|---------|-----------------|------------|
| In 11/17/2021 07:34:56  | MANUAL WT | cwalsh3  |         | Tare            | 56640 lb*  |
| Out 11/21/2021 07:34:56 |           | cwalsh3  |         | Net             | 47760 lb   |
| Comments                |           |          |         | * Manual Weight | Tons 23.88 |

| Product                  | LD% | Qty   | UOM  | Rate | Tax | Amount | Origin      |
|--------------------------|-----|-------|------|------|-----|--------|-------------|
| 1 Cont Soil Sp. W.-T 100 |     | 23.88 | Tons |      |     |        | WA-BELLEVUE |
| 2 EVF-P6-Environment 100 |     |       |      |      |     |        | WA-BELLEVUE |
| 3 RAIL T SPW-RAIL BY 100 |     | 23.88 | Tons |      |     |        | WA-BELLEVUE |
| 4 RENT PER TON-RENT 100  |     | 23.88 | Tons |      |     |        | WA-BELLEVUE |

Driver's Signature



Columbia Ridge  
18177 Cedar Springs Lane  
Arlington, OR, 97812  
Ph: (541) 454-2030

Reprint  
Ticket# 728643

Customer Name SCHNITZER WEST SCHNITZER WEST Carrier 483  
Ticket Date 11/21/2021 Vehicle# 483826 Volume  
Payment Type Credit Account Container 483826  
Manual Ticket# 1035051 Billing # 0002843  
Hauling Ticket# Manifest NRF  
Destination UP/CUST PO  
Profile 116109WA (LF01 - Contained-In Designated Solvent Contaminated Soil)  
Generator 168-SWB BELLEVUE LL LLC SWB BELLEVUE LL, LLC 10605 NE 8TH STREET BELLEVUE WA

| Time                    | Scale     | Operator        | Inbound | Gross | 106740 lb* |
|-------------------------|-----------|-----------------|---------|-------|------------|
| In 11/17/2021 07:35:56  | MANUAL WT | cwalsh3         |         | Tare  | 56120 lb*  |
| Out 11/21/2021 07:35:56 |           | cwalsh3         |         | Net   | 50620 lb   |
|                         |           | * Manual Weight |         | Tons  | 25.31      |

Comments

| Product                  | LD% | Qty   | UOM  | Rate | Tax | Amount | Origin      |
|--------------------------|-----|-------|------|------|-----|--------|-------------|
| 1 Cont Soil Sp. W.-T 100 |     | 25.31 | Tons |      |     |        | WA-BELLEVUE |
| 2 EVF-P6-Environment 100 |     |       |      |      |     |        | WA-BELLEVUE |
| 3 RAIL T SPW-RAIL BY 100 |     | 25.31 | Tons |      |     |        | WA-BELLEVUE |
| 4 RENT PER TON-RENT 100  |     | 25.31 | Tons |      |     |        | WA-BELLEVUE |

Driver's Signature



Columbia Ridge  
18177 Cedar Springs Lane  
Arlington, OR, 97812  
Ph: (541) 454-2030

Reprint  
Ticket# 728645

Customer Name SCHNITZER WEST SCHNITZER WEST Carrier 483  
Ticket Date 11/21/2021 Vehicle# 483868 Volume  
Payment Type Credit Account Container 483868  
Manual Ticket# 1035052 Billing # 0002843  
Hauling Ticket# Manifest NRF  
Destination UP/CUST PO  
Profile 116109WA (LF01 - Contained-In Designated Solvent Contaminated Soil)  
Generator 168-SWB BELLEVUE LL LLC SWB BELLEVUE LL, LLC 10605 NE 8TH STREET BELLEVUE WA

| Time                    | Scale     | Operator        | Inbound | Gross | 103460 lb* |
|-------------------------|-----------|-----------------|---------|-------|------------|
| In 11/17/2021 07:37:02  | MANUAL WT | cwalsh3         |         | Tare  | 55460 lb*  |
| Out 11/21/2021 07:37:02 |           | cwalsh3         |         | Net   | 48000 lb   |
|                         |           | * Manual Weight |         | Tons  | 24.00      |

Comments

| Product                  | LD% | Qty   | UOM  | Rate | Tax | Amount | Origin      |
|--------------------------|-----|-------|------|------|-----|--------|-------------|
| 1 Cont Soil Sp. W.-T 100 |     | 24.00 | Tons |      |     |        | WA-BELLEVUE |
| 2 EVF-P6-Environment 100 |     |       |      |      |     |        | WA-BELLEVUE |
| 3 RAIL T SPW-RAIL BY 100 |     | 24.00 | Tons |      |     |        | WA-BELLEVUE |
| 4 RENT PER TON-RENT 100  |     | 24.00 | Tons |      |     |        | WA-BELLEVUE |

Driver's Signature



Columbia Ridge  
18177 Cedar Springs Lane  
Arlington, OR, 97812  
Ph: (541) 454-2030

Reprint  
Ticket# 728648

Customer Name SCHNITZER WEST SCHNITZER WEST Carrier 483  
Ticket Date 11/21/2021 Vehicle# 483881 Volume  
Payment Type Credit Account Container 483881  
Manual Ticket# 1035054 Billing # 0002843  
Hauling Ticket# Manifest NRF  
Destination UP/CUST PO  
Profile 116109WA (LF01 - Contained-In Designated Solvent Contaminated Soil)  
Generator 168-SWB BELLEVUE LL LLC SWB BELLEVUE LL, LLC 10605 NE 8TH STREET BELLEVUE WA

| Time                    | Scale     | Operator        | Inbound | Gross | 106360 lb* |
|-------------------------|-----------|-----------------|---------|-------|------------|
| In 11/17/2021 07:38:04  | MANUAL WT | cwalsh3         |         | Tare  | 56220 lb*  |
| Out 11/21/2021 07:38:04 |           | cwalsh3         |         | Net   | 50140 lb   |
|                         |           | * Manual Weight |         | Tons  | 25.07      |

Comments

| Product                  | LD% | Qty   | UOM  | Rate | Tax | Amount | Origin      |
|--------------------------|-----|-------|------|------|-----|--------|-------------|
| 1 Cont Soil Sp. W.-T 100 |     | 25.07 | Tons |      |     |        | WA-BELLEVUE |
| 2 EVF-P6-Environment 100 |     |       |      |      |     |        | WA-BELLEVUE |
| 3 RAIL T SPW-RAIL BY 100 |     | 25.07 | Tons |      |     |        | WA-BELLEVUE |
| 4 RENT PER TON-RENT 100  |     | 25.07 | Tons |      |     |        | WA-BELLEVUE |

Driver's Signature



Columbia Ridge  
18177 Cedar Springs Lane  
Arlington, OR, 97812  
Ph: (541) 454-2030

Reprint  
Ticket# 728651

Customer Name SCHNITZER WEST SCHNITZER WEST Carrier 484  
Ticket Date 11/21/2021 Vehicle# 484031 Volume  
Payment Type Credit Account Container 484031  
Manual Ticket# 1035055 Billing # 0002843  
Hauling Ticket# Manifest NRF  
Destination UP/CUST PO  
Profile 116109WA (LF01 - Contained-In Designated Solvent Contaminated Soil)  
Generator 168-SWB BELLEVUE LL LLC SWB BELLEVUE LL, LLC 10605 NE 8TH STREET BELLEVUE WA

| Time                    | Scale     | Operator        | Inbound | Gross | 103360 lb* |
|-------------------------|-----------|-----------------|---------|-------|------------|
| In 11/17/2021 07:39:46  | MANUAL WT | cwalsh3         |         | Tare  | 55980 lb*  |
| Out 11/21/2021 07:39:46 |           | cwalsh3         |         | Net   | 47380 lb   |
|                         |           | * Manual Weight |         | Tons  | 23.69      |

Comments

| Product                  | LD% | Qty   | UOM  | Rate | Tax | Amount | Origin      |
|--------------------------|-----|-------|------|------|-----|--------|-------------|
| 1 Cont Soil Sp. W.-T 100 |     | 23.69 | Tons |      |     |        | WA-BELLEVUE |
| 2 EVF-P6-Environment 100 |     |       |      |      |     |        | WA-BELLEVUE |
| 3 RAIL T SPW-RAIL BY 100 |     | 23.69 | Tons |      |     |        | WA-BELLEVUE |
| 4 RENT PER TON-RENT 100  |     | 23.69 | Tons |      |     |        | WA-BELLEVUE |

Driver's Signature





Columbia Ridge  
18177 Cedar Springs Lane  
Arlington, OR, 97812  
Ph: (541) 454-2030

Reprint  
Ticket# 728653

Customer Name SCHNITZER WEST SCHNITZER WEST Carrier 483  
Ticket Date 11/21/2021 Vehicle# 483783 Volume  
Payment Type Credit Account Container 483783  
Manual Ticket# 1035113 Billing # 0002843  
Hauling Ticket# Manifest NRF  
Destination UP/CUST PO  
Profile 116109WA (LF01 - Contained-In Designated Solvent Contaminated Soil)  
Generator 168-SWB BELLEVUE LL LLC SWB BELLEVUE LL, LLC 10605 NE 8TH STREET BELLEVUE WA

In 11/17/2021 07:40:53 Scale Operator Inbound Gross 107640 lb\*  
Out 11/21/2021 07:40:53 MANUAL WT cwalsh3 Tare 56700 lb\*  
Net 50940 lb  
\* Manual Weight Tons 25.47

Comments

| Product                  | LD% | Qty   | UOM  | Rate | Tax | Amount | Origin      |
|--------------------------|-----|-------|------|------|-----|--------|-------------|
| 1 Cont Soil Sp. W.-T 100 |     | 25.47 | Tons |      |     |        | WA-BELLEVUE |
| 2 EVF-P6-Environment 100 |     |       |      |      |     |        | WA-BELLEVUE |
| 3 RAIL T SPW-RAIL BY 100 |     | 25.47 | Tons |      |     |        | WA-BELLEVUE |
| 4 RENT PER TON-RENT 100  |     | 25.47 | Tons |      |     |        | WA-BELLEVUE |

Driver's Signature



Columbia Ridge  
18177 Cedar Springs Lane  
Arlington, OR, 97812  
Ph: (541) 454-2030

Reprint  
Ticket# 728657

Customer Name SCHNITZER WEST SCHNITZER WEST Carrier 405  
Ticket Date 11/21/2021 Vehicle# 405008 Volume  
Payment Type Credit Account Container 405008  
Manual Ticket# 1035140 Billing # 0002843  
Hauling Ticket# Manifest NRF  
Destination UP/CUST PO  
Profile 116109WA (LF01 - Contained-In Designated Solvent Contaminated Soil)  
Generator 168-SWB BELLEVUE LL LLC SWB BELLEVUE LL, LLC 10605 NE 8TH STREET BELLEVUE WA

In 11/17/2021 07:43:21 Scale Operator Inbound Gross 102500 lb\*  
Out 11/21/2021 07:43:21 MANUAL WT cwalsh3 Tare 52900 lb\*  
Net 49600 lb  
\* Manual Weight Tons 24.80

Comments

| Product                  | LD% | Qty   | UOM  | Rate | Tax | Amount | Origin      |
|--------------------------|-----|-------|------|------|-----|--------|-------------|
| 1 Cont Soil Sp. W.-T 100 |     | 24.80 | Tons |      |     |        | WA-BELLEVUE |
| 2 EVF-P6-Environment 100 |     |       |      |      |     |        | WA-BELLEVUE |
| 3 RAIL T SPW-RAIL BY 100 |     | 24.80 | Tons |      |     |        | WA-BELLEVUE |
| 4 RENT PER TON-RENT 100  |     | 24.80 | Tons |      |     |        | WA-BELLEVUE |

Driver's Signature



Columbia Ridge  
18177 Cedar Springs Lane  
Arlington, OR, 97812  
Ph: (541) 454-2030

Reprint  
Ticket# 728658

Customer Name SCHNITZER WEST SCHNITZER WEST Carrier 405  
Ticket Date 11/21/2021 Vehicle# 405016 Volume  
Payment Type Credit Account Container 405016  
Manual Ticket# 1035144 Billing # 0002843  
Hauling Ticket# Manifest NRF  
Destination UP/CUST PO  
Profile 116109WA (LF01 - Contained-In Designated Solvent Contaminated Soil)  
Generator 168-SWB BELLEVUE LL LLC SWB BELLEVUE LL, LLC 10605 NE 8TH STREET BELLEVUE WA

In 11/10/2021 07:44:50 Scale Operator Inbound Gross 105620 lb\*  
Out 11/21/2021 07:44:50 MANUAL WT cwalsh3 Tare 51160 lb\*  
Net 54460 lb  
\* Manual Weight Tons 27.23

Comments

| Product                  | LD% | Qty   | UOM  | Rate | Tax | Amount | Origin      |
|--------------------------|-----|-------|------|------|-----|--------|-------------|
| 1 Cont Soil Sp. W.-T 100 |     | 27.23 | Tons |      |     |        | WA-BELLEVUE |
| 2 EVF-P6-Environment 100 |     |       |      |      |     |        | WA-BELLEVUE |
| 3 RAIL T SPW-RAIL BY 100 |     | 27.23 | Tons |      |     |        | WA-BELLEVUE |
| 4 RENT PER TON-RENT 100  |     | 27.23 | Tons |      |     |        | WA-BELLEVUE |

Driver's Signature



Columbia Ridge  
18177 Cedar Springs Lane  
Arlington, OR, 97812  
Ph: (541) 454-2030

Reprint  
Ticket# 728660

Customer Name SCHNITZER WEST SCHNITZER WEST Carrier 405  
Ticket Date 11/21/2021 Vehicle# 405017 Volume  
Payment Type Credit Account Container 405017  
Manual Ticket# 1035145 Billing # 0002843  
Hauling Ticket# Manifest NRF  
Destination UP/CUST PO  
Profile 116109WA (LF01 - Contained-In Designated Solvent Contaminated Soil)  
Generator 168-SWB BELLEVUE LL LLC SWB BELLEVUE LL, LLC 10605 NE 8TH STREET BELLEVUE WA

In 11/17/2021 07:46:26 Scale Operator Inbound Gross 99460 lb\*  
Out 11/21/2021 07:46:26 MANUAL WT cwalsh3 Tare 52800 lb\*  
Net 46660 lb  
\* Manual Weight Tons 23.33

Comments

| Product                  | LD% | Qty   | UOM  | Rate | Tax | Amount | Origin      |
|--------------------------|-----|-------|------|------|-----|--------|-------------|
| 1 Cont Soil Sp. W.-T 100 |     | 23.33 | Tons |      |     |        | WA-BELLEVUE |
| 2 EVF-P6-Environment 100 |     |       |      |      |     |        | WA-BELLEVUE |
| 3 RAIL T SPW-RAIL BY 100 |     | 23.33 | Tons |      |     |        | WA-BELLEVUE |
| 4 RENT PER TON-RENT 100  |     | 23.33 | Tons |      |     |        | WA-BELLEVUE |

Driver's Signature



Columbia Ridge  
18177 Cedar Springs Lane  
Arlington, OR, 97812  
Ph: (541) 454-2030

Reprint  
Ticket# 728661

Customer Name SCHNITZER WEST SCHNITZER WEST Carrier 405  
Ticket Date 11/21/2021 Vehicle# 405019 Volume  
Payment Type Credit Account Container 405019  
Manual Ticket# 1035146 Billing # 0002843  
Hauling Ticket# Manifest  
Destination UP/CUST PO  
Profile 116109WA (LF01 - Contained-In Designated Solvent Contaminated Soil)  
Generator 168-SWB BELLEVUE LL LLC SWB BELLEVUE LL, LLC 10605 NE 8TH STREET BELLEVUE WA

| Time                    | Scale     | Operator        | Inbound | Gross | 101560 lb* |
|-------------------------|-----------|-----------------|---------|-------|------------|
| In 11/19/2021 07:47:43  | MANUAL WT | cwalsh3         |         | Tare  | 52720 lb*  |
| Out 11/21/2021 07:47:43 |           | cwalsh3         |         | Net   | 48840 lb   |
|                         |           | * Manual Weight |         | Tons  | 24.42      |

Comments

| Product                  | LD% | Qty   | UOM  | Rate | Tax | Amount | Origin      |
|--------------------------|-----|-------|------|------|-----|--------|-------------|
| 1 Cont Soil Sp. W.-T 100 |     | 24.42 | Tons |      |     |        | WA-BELLEVUE |
| 2 EVF-P6-Environment 100 |     |       |      |      |     |        | WA-BELLEVUE |
| 3 RAIL T SPW-RAIL BY 100 |     | 24.42 | Tons |      |     |        | WA-BELLEVUE |
| 4 RENT PER TON-RENT 100  |     | 24.42 | Tons |      |     |        | WA-BELLEVUE |

Driver's Signature



Columbia Ridge  
18177 Cedar Springs Lane  
Arlington, OR, 97812  
Ph: (541) 454-2030

Reprint  
Ticket# 728662

Customer Name SCHNITZER WEST SCHNITZER WEST Carrier 480  
Ticket Date 11/21/2021 Vehicle# 480648 Volume  
Payment Type Credit Account Container 480648  
Manual Ticket# 1035150 Billing # 0002843  
Hauling Ticket# Manifest  
Destination UP/CUST PO  
Profile 116109WA (LF01 - Contained-In Designated Solvent Contaminated Soil)  
Generator 168-SWB BELLEVUE LL LLC SWB BELLEVUE LL, LLC 10605 NE 8TH STREET BELLEVUE WA

| Time                    | Scale     | Operator        | Inbound | Gross | 109400 lb* |
|-------------------------|-----------|-----------------|---------|-------|------------|
| In 11/19/2021 07:48:55  | MANUAL WT | cwalsh3         |         | Tare  | 56500 lb*  |
| Out 11/21/2021 07:48:55 |           | cwalsh3         |         | Net   | 52900 lb   |
|                         |           | * Manual Weight |         | Tons  | 26.45      |

Comments

| Product                  | LD% | Qty   | UOM  | Rate | Tax | Amount | Origin      |
|--------------------------|-----|-------|------|------|-----|--------|-------------|
| 1 Cont Soil Sp. W.-T 100 |     | 26.45 | Tons |      |     |        | WA-BELLEVUE |
| 2 EVF-P6-Environment 100 |     |       |      |      |     |        | WA-BELLEVUE |
| 3 RAIL T SPW-RAIL BY 100 |     | 26.45 | Tons |      |     |        | WA-BELLEVUE |
| 4 RENT PER TON-RENT 100  |     | 26.45 | Tons |      |     |        | WA-BELLEVUE |

Driver's Signature



Columbia Ridge  
18177 Cedar Springs Lane  
Arlington, OR, 97812  
Ph: (541) 454-2030

Reprint  
Ticket# 728663

Customer Name SCHNITZER WEST SCHNITZER WEST Carrier 483  
Ticket Date 11/21/2021 Vehicle# 483270 Volume  
Payment Type Credit Account Container 483270  
Manual Ticket# 1035151 Billing # 0002843  
Hauling Ticket# Manifest  
Destination UP/CUST PO  
Profile 116109WA (LF01 - Contained-In Designated Solvent Contaminated Soil)  
Generator 168-SWB BELLEVUE LL LLC SWB BELLEVUE LL, LLC 10605 NE 8TH STREET BELLEVUE WA

| Time                    | Scale     | Operator        | Inbound | Gross | 110000 lb* |
|-------------------------|-----------|-----------------|---------|-------|------------|
| In 11/19/2021 07:50:05  | MANUAL WT | cwalsh3         |         | Tare  | 56240 lb*  |
| Out 11/21/2021 07:50:05 |           | cwalsh3         |         | Net   | 53760 lb   |
|                         |           | * Manual Weight |         | Tons  | 26.88      |

Comments

| Product                  | LD% | Qty   | UOM  | Rate | Tax | Amount | Origin      |
|--------------------------|-----|-------|------|------|-----|--------|-------------|
| 1 Cont Soil Sp. W.-T 100 |     | 26.88 | Tons |      |     |        | WA-BELLEVUE |
| 2 EVF-P6-Environment 100 |     |       |      |      |     |        | WA-BELLEVUE |
| 3 RAIL T SPW-RAIL BY 100 |     | 26.88 | Tons |      |     |        | WA-BELLEVUE |
| 4 RENT PER TON-RENT 100  |     | 26.88 | Tons |      |     |        | WA-BELLEVUE |

Driver's Signature



Columbia Ridge  
18177 Cedar Springs Lane  
Arlington, OR, 97812  
Ph: (541) 454-2030

Reprint  
Ticket# 728664

Customer Name SCHNITZER WEST SCHNITZER WEST Carrier 483  
Ticket Date 11/21/2021 Vehicle# 483660 Volume  
Payment Type Credit Account Container 483660  
Manual Ticket# 1035153 Billing # 0002843  
Hauling Ticket# Manifest  
Destination UP/CUST PO  
Profile 116109WA (LF01 - Contained-In Designated Solvent Contaminated Soil)  
Generator 168-SWB BELLEVUE LL LLC SWB BELLEVUE LL, LLC 10605 NE 8TH STREET BELLEVUE WA

| Time                    | Scale     | Operator        | Inbound | Gross | 106500 lb* |
|-------------------------|-----------|-----------------|---------|-------|------------|
| In 11/19/2021 07:51:36  | MANUAL WT | cwalsh3         |         | Tare  | 56540 lb*  |
| Out 11/21/2021 07:51:36 |           | cwalsh3         |         | Net   | 49960 lb   |
|                         |           | * Manual Weight |         | Tons  | 24.98      |

Comments

| Product                  | LD% | Qty   | UOM  | Rate | Tax | Amount | Origin      |
|--------------------------|-----|-------|------|------|-----|--------|-------------|
| 1 Cont Soil Sp. W.-T 100 |     | 24.98 | Tons |      |     |        | WA-BELLEVUE |
| 2 EVF-P6-Environment 100 |     |       |      |      |     |        | WA-BELLEVUE |
| 3 RAIL T SPW-RAIL BY 100 |     | 24.98 | Tons |      |     |        | WA-BELLEVUE |
| 4 RENT PER TON-RENT 100  |     | 24.98 | Tons |      |     |        | WA-BELLEVUE |

Driver's Signature



Columbia Ridge  
18177 Cedar Springs Lane  
Arlington, OR, 97812  
Ph: (541) 454-2030

Reprint  
Ticket# 728665

Customer Name SCHNITZER WEST SCHNITZER WEST Carrier 483  
Ticket Date 11/21/2021 Vehicle# 483847 Volume  
Payment Type Credit Account Container 483847  
Manual Ticket# 1035155 Billing # 0002843  
Hauling Ticket# Manifest  
Destination UP/CUST PO  
Profile 116109WA (LF01 - Contained-In Designated Solvent Contaminated Soil)  
Generator 168-SWB BELLEVUE LL LLC SWB BELLEVUE LL, LLC 10605 NE 8TH STREET BELLEVUE WA

Time Scale Operator Inbound Gross 108940 lb\*  
In 11/19/2021 07:52:33 MANUAL WT cwalsh3 Tare 55800 lb\*  
Out 11/21/2021 07:52:33 cwalsh3 Net 53140 lb  
\* Manual Weight Tons 26.57

Comments

| Product                   | LD% | Qty   | UOM  | Rate | Tax | Amount | Origin      |
|---------------------------|-----|-------|------|------|-----|--------|-------------|
| 1 Cont. Soil Sp. W.-T 100 |     | 26.57 | Tons |      |     |        | WA-BELLEVUE |
| 2 EVF-P6-Environment 100  |     |       |      |      |     |        | WA-BELLEVUE |
| 3 RAIL T SPW-RAIL BY 100  |     | 26.57 | Tons |      |     |        | WA-BELLEVUE |
| 4 RENT PER TON-RENT 100   |     | 26.57 | Tons |      |     |        | WA-BELLEVUE |

Driver's Signature



Columbia Ridge  
18177 Cedar Springs Lane  
Arlington, OR, 97812  
Ph: (541) 454-2030

Reprint  
Ticket# 728666

Customer Name SCHNITZER WEST SCHNITZER WEST Carrier 483  
Ticket Date 11/21/2021 Vehicle# 483862 Volume  
Payment Type Credit Account Container 483862  
Manual Ticket# 1035155 Billing # 0002843  
Hauling Ticket# Manifest  
Destination UP/CUST PO  
Profile 116109WA (LF01 - Contained-In Designated Solvent Contaminated Soil)  
Generator 168-SWB BELLEVUE LL LLC SWB BELLEVUE LL, LLC 10605 NE 8TH STREET BELLEVUE WA

Time Scale Operator Inbound Gross 115540 lb\*  
In 11/19/2021 07:53:36 MANUAL WT cwalsh3 Tare 57760 lb\*  
Out 11/21/2021 07:53:36 cwalsh3 Net 57780 lb  
\* Manual Weight Tons 28.89

Comments

| Product                   | LD% | Qty   | UOM  | Rate | Tax | Amount | Origin      |
|---------------------------|-----|-------|------|------|-----|--------|-------------|
| 1 Cont. Soil Sp. W.-T 100 |     | 28.89 | Tons |      |     |        | WA-BELLEVUE |
| 2 EVF-P6-Environment 100  |     |       |      |      |     |        | WA-BELLEVUE |
| 3 RAIL T SPW-RAIL BY 100  |     | 28.89 | Tons |      |     |        | WA-BELLEVUE |
| 4 RENT PER TON-RENT 100   |     | 28.89 | Tons |      |     |        | WA-BELLEVUE |

Driver's Signature



Columbia Ridge  
18177 Cedar Springs Lane  
Arlington, OR, 97812  
Ph: (541) 454-2030

Reprint  
Ticket# 728667

Customer Name SCHNITZER WEST SCHNITZER WEST Carrier 483  
Ticket Date 11/21/2021 Vehicle# 483870 Volume  
Payment Type Credit Account Container 483870  
Manual Ticket# 1035157 Billing # 0002843  
Hauling Ticket# Manifest  
Destination UP/CUST PO  
Profile 116109WA (LF01 - Contained-In Designated Solvent Contaminated Soil)  
Generator 168-SWB BELLEVUE LL LLC SWB BELLEVUE LL, LLC 10605 NE 8TH STREET BELLEVUE WA

Time Scale Operator Inbound Gross 106620 lb\*  
In 11/19/2021 07:54:51 MANUAL WT cwalsh3 Tare 55700 lb\*  
Out 11/21/2021 07:54:51 cwalsh3 Net 50920 lb  
\* Manual Weight Tons 25.46

Comments

| Product                   | LD% | Qty   | UOM  | Rate | Tax | Amount | Origin      |
|---------------------------|-----|-------|------|------|-----|--------|-------------|
| 1 Cont. Soil Sp. W.-T 100 |     | 25.46 | Tons |      |     |        | WA-BELLEVUE |
| 2 EVF-P6-Environment 100  |     |       |      |      |     |        | WA-BELLEVUE |
| 3 RAIL T SPW-RAIL BY 100  |     | 25.46 | Tons |      |     |        | WA-BELLEVUE |
| 4 RENT PER TON-RENT 100   |     | 25.46 | Tons |      |     |        | WA-BELLEVUE |

Driver's Signature



Columbia Ridge  
18177 Cedar Springs Lane  
Arlington, OR, 97812  
Ph: (541) 454-2030

Reprint  
Ticket# 728800

Customer Name SCHNITZER WEST SCHNITZER WEST Carrier 483  
Ticket Date 11/22/2021 Vehicle# 483281 Volume  
Payment Type Credit Account Container 483281  
Manual Ticket# 1035152 Billing # 0002843  
Hauling Ticket# Manifest  
Destination UP/CUST PO  
Profile 116109WA (LF01 - Contained-In Designated Solvent Contaminated Soil)  
Generator 168-SWB BELLEVUE LL LLC SWB BELLEVUE LL, LLC 10605 NE 8TH STREET BELLEVUE WA

Time Scale Operator Inbound Gross 112080 lb\*  
In 11/19/2021 06:37:44 MANUAL WT cwalsh3 Tare 58380 lb\*  
Out 11/22/2021 06:37:44 cwalsh3 Net 53700 lb  
\* Manual Weight Tons 26.85

Comments

| Product                   | LD% | Qty   | UOM  | Rate | Tax | Amount | Origin      |
|---------------------------|-----|-------|------|------|-----|--------|-------------|
| 1 Cont. Soil Sp. W.-T 100 |     | 26.85 | Tons |      |     |        | WA-BELLEVUE |
| 2 EVF-P6-Environment 100  |     |       |      |      |     |        | WA-BELLEVUE |
| 3 RAIL T SPW-RAIL BY 100  |     | 26.85 | Tons |      |     |        | WA-BELLEVUE |
| 4 RENT PER TON-RENT 100   |     | 26.85 | Tons |      |     |        | WA-BELLEVUE |

Driver's Signature



Columbia Ridge  
18177 Cedar Springs Lane  
Arlington, OR, 97812  
Ph: (541) 454-2030

Reprint  
Ticket# 728804

Customer Name SCHNITZER WEST SCHNITZER WEST Carrier 483  
Ticket Date 11/22/2021 Vehicle# 483824 Volume  
Payment Type Credit Account Container 483824  
Manual Ticket# 1035154 Billing # 0002843  
Hauling Ticket# Manifest  
Destination UP/CUST PO  
Profile 116109WA (LF01 - Contained-In Designated Solvent Contaminated Soil)  
Generator 168-SWB BELLEVUE LL LLC SWB BELLEVUE LL, LLC 10605 NE 8TH STREET BELLEVUE WA

| Time                    | Scale     | Operator        | Inbound | Gross | 111420 lb* |
|-------------------------|-----------|-----------------|---------|-------|------------|
| In 11/19/2021 06:39:40  | MANUAL WT | cwalsh3         |         | Tare  | 56920 lb*  |
| Out 11/22/2021 06:39:40 |           | cwalsh3         |         | Net   | 54500 lb   |
|                         |           | * Manual Weight |         | Tons  | 27.25      |

Comments

| Product                  | LD% | Qty   | UOM  | Rate | Tax | Amount | Origin      |
|--------------------------|-----|-------|------|------|-----|--------|-------------|
| 1 Cont Soil Sp. W.-T 100 |     | 27.25 | Tons |      |     |        | WA-BELLEVUE |
| 2 EVF-P6-Environment 100 |     |       |      |      |     |        | WA-BELLEVUE |
| 3 RAIL T SPW-RAIL BY 100 |     | 27.25 | Tons |      |     |        | WA-BELLEVUE |
| 4 RENT PER TON-RENT 100  |     | 27.25 | Tons |      |     |        | WA-BELLEVUE |

Driver's Signature



Columbia Ridge  
18177 Cedar Springs Lane  
Arlington, OR, 97812  
Ph: (541) 454-2030

Reprint  
Ticket# 728808

Customer Name SCHNITZER WEST SCHNITZER WEST Carrier 400  
Ticket Date 11/22/2021 Vehicle# 400501 Volume  
Payment Type Credit Account Container 400501  
Manual Ticket# 1035134 Billing # 0002843  
Hauling Ticket# Manifest  
Destination UP/CUST PO  
Profile 116109WA (LF01 - Contained-In Designated Solvent Contaminated Soil)  
Generator 168-SWB BELLEVUE LL LLC SWB BELLEVUE LL, LLC 10605 NE 8TH STREET BELLEVUE WA

| Time                    | Scale     | Operator        | Inbound | Gross | 106140 lb* |
|-------------------------|-----------|-----------------|---------|-------|------------|
| In 11/19/2021 06:40:59  | MANUAL WT | cwalsh3         |         | Tare  | 66580 lb*  |
| Out 11/22/2021 06:40:59 |           | cwalsh3         |         | Net   | 39560 lb   |
|                         |           | * Manual Weight |         | Tons  | 19.78      |

Comments

| Product                  | LD% | Qty   | UOM  | Rate | Tax | Amount | Origin      |
|--------------------------|-----|-------|------|------|-----|--------|-------------|
| 1 Cont Soil Sp. W.-T 100 |     | 19.78 | Tons |      |     |        | WA-BELLEVUE |
| 2 EVF-P6-Environment 100 |     |       |      |      |     |        | WA-BELLEVUE |
| 3 RAIL T SPW-RAIL BY 100 |     | 19.78 | Tons |      |     |        | WA-BELLEVUE |
| 4 RENT PER TON-RENT 100  |     | 19.78 | Tons |      |     |        | WA-BELLEVUE |

Driver's Signature



Columbia Ridge  
18177 Cedar Springs Lane  
Arlington, OR, 97812  
Ph: (541) 454-2030

Reprint  
Ticket# 728809

Customer Name SCHNITZER WEST SCHNITZER WEST Carrier 405  
Ticket Date 11/22/2021 Vehicle# 405003 Volume  
Payment Type Credit Account Container 405003  
Manual Ticket# 1035135 Billing # 0002843  
Hauling Ticket# Manifest  
Destination UP/CUST PO  
Profile 116109WA (LF01 - Contained-In Designated Solvent Contaminated Soil)  
Generator 168-SWB BELLEVUE LL LLC SWB BELLEVUE LL, LLC 10605 NE 8TH STREET BELLEVUE WA

| Time                    | Scale     | Operator        | Inbound | Gross | 102480 lb* |
|-------------------------|-----------|-----------------|---------|-------|------------|
| In 11/19/2021 06:42:22  | MANUAL WT | cwalsh3         |         | Tare  | 52600 lb*  |
| Out 11/22/2021 06:42:22 |           | cwalsh3         |         | Net   | 49880 lb   |
|                         |           | * Manual Weight |         | Tons  | 24.94      |

Comments

| Product                  | LD% | Qty   | UOM  | Rate | Tax | Amount | Origin      |
|--------------------------|-----|-------|------|------|-----|--------|-------------|
| 1 Cont Soil Sp. W.-T 100 |     | 24.94 | Tons |      |     |        | WA-BELLEVUE |
| 2 EVF-P6-Environment 100 |     |       |      |      |     |        | WA-BELLEVUE |
| 3 RAIL T SPW-RAIL BY 100 |     | 24.94 | Tons |      |     |        | WA-BELLEVUE |
| 4 RENT PER TON-RENT 100  |     | 24.94 | Tons |      |     |        | WA-BELLEVUE |

Driver's Signature



Columbia Ridge  
18177 Cedar Springs Lane  
Arlington, OR, 97812  
Ph: (541) 454-2030

Reprint  
Ticket# 728811

Customer Name SCHNITZER WEST SCHNITZER WEST Carrier 405  
Ticket Date 11/22/2021 Vehicle# 405004 Volume  
Payment Type Credit Account Container 405004  
Manual Ticket# 1035136 Billing # 0002843  
Hauling Ticket# Manifest  
Destination UP/CUST PO  
Profile 116109WA (LF01 - Contained-In Designated Solvent Contaminated Soil)  
Generator 168-SWB BELLEVUE LL LLC SWB BELLEVUE LL, LLC 10605 NE 8TH STREET BELLEVUE WA

| Time                    | Scale     | Operator        | Inbound | Gross | 107960 lb* |
|-------------------------|-----------|-----------------|---------|-------|------------|
| In 11/19/2021 06:44:16  | MANUAL WT | cwalsh3         |         | Tare  | 58740 lb*  |
| Out 11/22/2021 06:44:16 |           | cwalsh3         |         | Net   | 49220 lb   |
|                         |           | * Manual Weight |         | Tons  | 24.61      |

Comments

| Product                  | LD% | Qty   | UOM  | Rate | Tax | Amount | Origin      |
|--------------------------|-----|-------|------|------|-----|--------|-------------|
| 1 Cont Soil Sp. W.-T 100 |     | 24.61 | Tons |      |     |        | WA-BELLEVUE |
| 2 EVF-P6-Environment 100 |     |       |      |      |     |        | WA-BELLEVUE |
| 3 RAIL T SPW-RAIL BY 100 |     | 24.61 | Tons |      |     |        | WA-BELLEVUE |
| 4 RENT PER TON-RENT 100  |     | 24.61 | Tons |      |     |        | WA-BELLEVUE |

Driver's Signature



Columbia Ridge  
18177 Cedar Springs Lane  
Arlington, OR, 97812  
Ph: (541) 454-2030

Reprint  
Ticket# 728813

Customer Name SCHNITZER WEST SCHNITZER WEST Carrier 405  
Ticket Date 11/22/2021 Vehicle# 405006 Volume  
Payment Type Credit Account Container 405006  
Manual Ticket# 1035138 Billing # 0002843  
Hauling Ticket# Manifest  
Destination UP/CUST PO  
Profile 116109WA (LF01 - Contained-In Designated Solvent Contaminated Soil)  
Generator 168-SWB BELLEVUE LL LLC SWB BELLEVUE LL, LLC 10605 NE 8TH STREET BELLEVUE WA

Time Scale Operator Inbound Gross 104200 lb\*  
In 11/19/2021 06:45:32 MANUAL WT cwalsh3 Tare 53060 lb\*  
Out 11/22/2021 06:45:32 cwalsh3 Net 51140 lb  
\* Manual Weight Tons 25.57

Comments

| Product                  | LD% | Qty   | UOM  | Rate | Tax | Amount | Origin      |
|--------------------------|-----|-------|------|------|-----|--------|-------------|
| 1 Cont Soil Sp. W.-T 100 |     | 25.57 | Tons |      |     |        | WA-BELLEVUE |
| 2 EVF-P6-Environment 100 |     |       |      |      |     |        | WA-BELLEVUE |
| 3 RAIL T SPW-RAIL BY 100 |     | 25.57 | Tons |      |     |        | WA-BELLEVUE |
| 4 RENT PER TON-RENT 100  |     | 25.57 | Tons |      |     |        | WA-BELLEVUE |

Driver's Signature



Columbia Ridge  
18177 Cedar Springs Lane  
Arlington, OR, 97812  
Ph: (541) 454-2030

Reprint  
Ticket# 728814

Customer Name SCHNITZER WEST SCHNITZER WEST Carrier 405  
Ticket Date 11/22/2021 Vehicle# 405007 Volume  
Payment Type Credit Account Container 405007  
Manual Ticket# 1035139 Billing # 0002843  
Hauling Ticket# Manifest  
Destination UP/CUST PO  
Profile 116109WA (LF01 - Contained-In Designated Solvent Contaminated Soil)  
Generator 168-SWB BELLEVUE LL LLC SWB BELLEVUE LL, LLC 10605 NE 8TH STREET BELLEVUE WA

Time Scale Operator Inbound Gross 97620 lb\*  
In 11/19/2021 06:47:22 MANUAL WT cwalsh3 Tare 44280 lb\*  
Out 11/22/2021 06:47:22 cwalsh3 Net 53340 lb  
\* Manual Weight Tons 26.67

Comments

| Product                  | LD% | Qty   | UOM  | Rate | Tax | Amount | Origin      |
|--------------------------|-----|-------|------|------|-----|--------|-------------|
| 1 Cont Soil Sp. W.-T 100 |     | 26.67 | Tons |      |     |        | WA-BELLEVUE |
| 2 EVF-P6-Environment 100 |     |       |      |      |     |        | WA-BELLEVUE |
| 3 RAIL T SPW-RAIL BY 100 |     | 26.67 | Tons |      |     |        | WA-BELLEVUE |
| 4 RENT PER TON-RENT 100  |     | 26.67 | Tons |      |     |        | WA-BELLEVUE |

Driver's Signature



Columbia Ridge  
18177 Cedar Springs Lane  
Arlington, OR, 97812  
Ph: (541) 454-2030

Reprint  
Ticket# 728815

Customer Name SCHNITZER WEST SCHNITZER WEST Carrier 405  
Ticket Date 11/22/2021 Vehicle# 405009 Volume  
Payment Type Credit Account Container 405009  
Manual Ticket# 1035141 Billing # 0002843  
Hauling Ticket# Manifest  
Destination UP/CUST PO  
Profile 116109WA (LF01 - Contained-In Designated Solvent Contaminated Soil)  
Generator 168-SWB BELLEVUE LL LLC SWB BELLEVUE LL, LLC 10605 NE 8TH STREET BELLEVUE WA

Time Scale Operator Inbound Gross 104140 lb\*  
In 11/19/2021 06:49:20 MANUAL WT cwalsh3 Tare 52940 lb\*  
Out 11/22/2021 06:49:20 cwalsh3 Net 51200 lb  
\* Manual Weight Tons 25.60

Comments

| Product                  | LD% | Qty   | UOM  | Rate | Tax | Amount | Origin      |
|--------------------------|-----|-------|------|------|-----|--------|-------------|
| 1 Cont Soil Sp. W.-T 100 |     | 25.60 | Tons |      |     |        | WA-BELLEVUE |
| 2 EVF-P6-Environment 100 |     |       |      |      |     |        | WA-BELLEVUE |
| 3 RAIL T SPW-RAIL BY 100 |     | 25.60 | Tons |      |     |        | WA-BELLEVUE |
| 4 RENT PER TON-RENT 100  |     | 25.60 | Tons |      |     |        | WA-BELLEVUE |

Driver's Signature



Columbia Ridge  
18177 Cedar Springs Lane  
Arlington, OR, 97812  
Ph: (541) 454-2030

Reprint  
Ticket# 728816

Customer Name SCHNITZER WEST SCHNITZER WEST Carrier 405  
Ticket Date 11/22/2021 Vehicle# 405013 Volume  
Payment Type Credit Account Container 405013  
Manual Ticket# 1035142 Billing # 0002843  
Hauling Ticket# Manifest  
Destination UP/CUST PO  
Profile 116109WA (LF01 - Contained-In Designated Solvent Contaminated Soil)  
Generator 168-SWB BELLEVUE LL LLC SWB BELLEVUE LL, LLC 10605 NE 8TH STREET BELLEVUE WA

Time Scale Operator Inbound Gross 106840 lb\*  
In 11/19/2021 06:50:55 MANUAL WT cwalsh3 Tare 54680 lb\*  
Out 11/22/2021 06:50:55 cwalsh3 Net 52160 lb  
\* Manual Weight Tons 26.08

Comments

| Product                  | LD% | Qty   | UOM  | Rate | Tax | Amount | Origin      |
|--------------------------|-----|-------|------|------|-----|--------|-------------|
| 1 Cont Soil Sp. W.-T 100 |     | 26.08 | Tons |      |     |        | WA-BELLEVUE |
| 2 EVF-P6-Environment 100 |     |       |      |      |     |        | WA-BELLEVUE |
| 3 RAIL T SPW-RAIL BY 100 |     | 26.08 | Tons |      |     |        | WA-BELLEVUE |
| 4 RENT PER TON-RENT 100  |     | 26.08 | Tons |      |     |        | WA-BELLEVUE |

Driver's Signature



Columbia Ridge  
18177 Cedar Springs Lane  
Arlington, OR, 97812  
Ph: (541) 454-2030

Reprint  
Ticket# 728818

Customer Name SCHNITZER WEST SCHNITZER WEST Carrier 405  
Ticket Date 11/22/2021 Vehicle# 405014 Volume  
Payment Type Credit Account Container 405014  
Manual Ticket# 1035143 Billing # 0002843  
Hauling Ticket# Manifest  
Destination UP/CUST PO  
Profile 116109WA (LF01 - Contained-In Designated Solvent Contaminated Soil)  
Generator 168-SWB BELLEVUE LL LLC SWB BELLEVUE LL, LLC 10605 NE 8TH STREET BELLEVUE WA

| Time                    | Scale     | Operator        | Inbound | Gross | 102340 lb* |
|-------------------------|-----------|-----------------|---------|-------|------------|
| In 11/19/2021 06:52:15  | MANUAL WT | cwalsh3         |         | Tare  | 55560 lb*  |
| Out 11/22/2021 06:52:15 |           | cwalsh3         |         | Net   | 46780 lb   |
| Comments                |           | * Manual Weight |         | Tons  | 23.39      |

| Product                  | LD% | Qty   | UOM  | Rate | Tax | Amount | Origin      |
|--------------------------|-----|-------|------|------|-----|--------|-------------|
| 1 Cont Soil Sp. W.-T 100 |     | 23.39 | Tons |      |     |        | WA-BELLEVUE |
| 2 EVF-P6-Environment 100 |     |       |      |      |     |        | WA-BELLEVUE |
| 3 RAIL T SPW-RAIL BY 100 |     | 23.39 | Tons |      |     |        | WA-BELLEVUE |
| 4 RENT PER TON-RENT 100  |     | 23.39 | Tons |      |     |        | WA-BELLEVUE |

Driver's Signature



Columbia Ridge  
18177 Cedar Springs Lane  
Arlington, OR, 97812  
Ph: (541) 454-2030

Reprint  
Ticket# 728820

Customer Name SCHNITZER WEST SCHNITZER WEST Carrier 405  
Ticket Date 11/22/2021 Vehicle# 405005 Volume  
Payment Type Credit Account Container 405005  
Manual Ticket# 1035137 Billing # 0002843  
Hauling Ticket# Manifest  
Destination UP/CUST PO  
Profile 116109WA (LF01 - Contained-In Designated Solvent Contaminated Soil)  
Generator 168-SWB BELLEVUE LL LLC SWB BELLEVUE LL, LLC 10605 NE 8TH STREET BELLEVUE WA

| Time                    | Scale     | Operator        | Inbound | Gross | 105720 lb* |
|-------------------------|-----------|-----------------|---------|-------|------------|
| In 11/19/2021 06:53:49  | MANUAL WT | cwalsh3         |         | Tare  | 53780 lb*  |
| Out 11/22/2021 06:53:49 |           | cwalsh3         |         | Net   | 51940 lb   |
| Comments                |           | * Manual Weight |         | Tons  | 25.97      |

| Product                  | LD% | Qty   | UOM  | Rate | Tax | Amount | Origin      |
|--------------------------|-----|-------|------|------|-----|--------|-------------|
| 1 Cont Soil Sp. W.-T 100 |     | 25.97 | Tons |      |     |        | WA-BELLEVUE |
| 2 EVF-P6-Environment 100 |     |       |      |      |     |        | WA-BELLEVUE |
| 3 RAIL T SPW-RAIL BY 100 |     | 25.97 | Tons |      |     |        | WA-BELLEVUE |
| 4 RENT PER TON-RENT 100  |     | 25.97 | Tons |      |     |        | WA-BELLEVUE |

Driver's Signature



Columbia Ridge  
18177 Cedar Springs Lane  
Arlington, OR, 97812  
Ph: (541) 454-2030

Reprint  
Ticket# 728821

Customer Name SCHNITZER WEST SCHNITZER WEST Carrier 480  
Ticket Date 11/22/2021 Vehicle# 480438 Volume  
Payment Type Credit Account Container 480438  
Manual Ticket# 1035147 Billing # 0002843  
Hauling Ticket# Manifest  
Destination UP/CUST PO  
Profile 116109WA (LF01 - Contained-In Designated Solvent Contaminated Soil)  
Generator 168-SWB BELLEVUE LL LLC SWB BELLEVUE LL, LLC 10605 NE 8TH STREET BELLEVUE WA

| Time                    | Scale     | Operator        | Inbound | Gross | 107780 lb* |
|-------------------------|-----------|-----------------|---------|-------|------------|
| In 11/19/2021 06:55:27  | MANUAL WT | cwalsh3         |         | Tare  | 56760 lb*  |
| Out 11/22/2021 06:55:27 |           | cwalsh3         |         | Net   | 51020 lb   |
| Comments                |           | * Manual Weight |         | Tons  | 25.51      |

| Product                  | LD% | Qty   | UOM  | Rate | Tax | Amount | Origin      |
|--------------------------|-----|-------|------|------|-----|--------|-------------|
| 1 Cont Soil Sp. W.-T 100 |     | 25.51 | Tons |      |     |        | WA-BELLEVUE |
| 2 EVF-P6-Environment 100 |     |       |      |      |     |        | WA-BELLEVUE |
| 3 RAIL T SPW-RAIL BY 100 |     | 25.51 | Tons |      |     |        | WA-BELLEVUE |
| 4 RENT PER TON-RENT 100  |     | 25.51 | Tons |      |     |        | WA-BELLEVUE |

Driver's Signature



Columbia Ridge  
18177 Cedar Springs Lane  
Arlington, OR, 97812  
Ph: (541) 454-2030

Reprint  
Ticket# 728823

Customer Name SCHNITZER WEST SCHNITZER WEST Carrier 480  
Ticket Date 11/22/2021 Vehicle# 480619 Volume  
Payment Type Credit Account Container 480619  
Manual Ticket# 1035148 Billing # 0002843  
Hauling Ticket# Manifest  
Destination UP/CUST PO  
Profile 116109WA (LF01 - Contained-In Designated Solvent Contaminated Soil)  
Generator 168-SWB BELLEVUE LL LLC SWB BELLEVUE LL, LLC 10605 NE 8TH STREET BELLEVUE WA

| Time                    | Scale     | Operator        | Inbound | Gross | 112060 lb* |
|-------------------------|-----------|-----------------|---------|-------|------------|
| In 11/19/2021 06:56:51  | MANUAL WT | cwalsh3         |         | Tare  | 56520 lb*  |
| Out 11/22/2021 06:56:51 |           | cwalsh3         |         | Net   | 55540 lb   |
| Comments                |           | * Manual Weight |         | Tons  | 27.77      |

| Product                  | LD% | Qty   | UOM  | Rate | Tax | Amount | Origin      |
|--------------------------|-----|-------|------|------|-----|--------|-------------|
| 1 Cont Soil Sp. W.-T 100 |     | 27.77 | Tons |      |     |        | WA-BELLEVUE |
| 2 EVF-P6-Environment 100 |     |       |      |      |     |        | WA-BELLEVUE |
| 3 RAIL T SPW-RAIL BY 100 |     | 27.77 | Tons |      |     |        | WA-BELLEVUE |
| 4 RENT PER TON-RENT 100  |     | 27.77 | Tons |      |     |        | WA-BELLEVUE |

Driver's Signature



Columbia Ridge  
18177 Cedar Springs Lane  
Arlington, OR, 97812  
Ph: (541) 454-2030

Reprint  
Ticket# 728824

Customer Name SCHNITZER WEST SCHNITZER WEST Carrier 480  
Ticket Date 11/22/2021 Vehicle# 480641 Volume  
Payment Type Credit Account Container 480641  
Manual Ticket# 1035149 Billing # 0002843  
Hauling Ticket# Manifest  
Destination UP/CUST PO  
Profile 116109WA (LF01 - Contained-In Designated Solvent Contaminated Soil)  
Generator 168-SWB BELLEVUE LL LLC SWB BELLEVUE LL, LLC 10605 NE 8TH STREET BELLEVUE WA

| Time                    | Scale     | Operator | Inbound | Gross           | 111920 lb* |
|-------------------------|-----------|----------|---------|-----------------|------------|
| In 11/19/2021 06:58:10  | MANUAL WT | cwalsh3  |         | Tare            | 55740 lb*  |
| Out 11/22/2021 06:58:10 |           | cwalsh3  |         | Net             | 56180 lb   |
| Comments                |           |          |         | * Manual Weight | Tons 28.09 |

| Product                  | LD% | Qty   | UOM  | Rate | Tax | Amount | Origin      |
|--------------------------|-----|-------|------|------|-----|--------|-------------|
| 1 Cont Soil Sp. W.-T 100 |     | 28.09 | Tons |      |     |        | WA-BELLEVUE |
| 2 EVF-P6-Environment 100 |     |       |      |      |     |        | WA-BELLEVUE |
| 3 RAIL T SPW-RAIL BY 100 |     | 28.09 | Tons |      |     |        | WA-BELLEVUE |
| 4 RENT PER TON-RENT 100  |     | 28.09 | Tons |      |     |        | WA-BELLEVUE |

Driver's Signature



Columbia Ridge  
18177 Cedar Springs Lane  
Arlington, OR, 97812  
Ph: (541) 454-2030

Reprint  
Ticket# 728826

Customer Name SCHNITZER WEST SCHNITZER WEST Carrier 480  
Ticket Date 11/22/2021 Vehicle# 480537 Volume  
Payment Type Credit Account Container 480537  
Manual Ticket# 1035240 Billing # 0002843  
Hauling Ticket# Manifest  
Destination UP/CUST PO  
Profile 116109WA (LF01 - Contained-In Designated Solvent Contaminated Soil)  
Generator 168-SWB BELLEVUE LL LLC SWB BELLEVUE LL, LLC 10605 NE 8TH STREET BELLEVUE WA

| Time                    | Scale     | Operator | Inbound | Gross           | 108780 lb* |
|-------------------------|-----------|----------|---------|-----------------|------------|
| In 11/19/2021 06:59:36  | MANUAL WT | cwalsh3  |         | Tare            | 55400 lb*  |
| Out 11/22/2021 06:59:36 |           | cwalsh3  |         | Net             | 53380 lb   |
| Comments                |           |          |         | * Manual Weight | Tons 26.69 |

| Product                  | LD% | Qty   | UOM  | Rate | Tax | Amount | Origin      |
|--------------------------|-----|-------|------|------|-----|--------|-------------|
| 1 Cont Soil Sp. W.-T 100 |     | 26.69 | Tons |      |     |        | WA-BELLEVUE |
| 2 EVF-P6-Environment 100 |     |       |      |      |     |        | WA-BELLEVUE |
| 3 RAIL T SPW-RAIL BY 100 |     | 26.69 | Tons |      |     |        | WA-BELLEVUE |
| 4 RENT PER TON-RENT 100  |     | 26.69 | Tons |      |     |        | WA-BELLEVUE |

Driver's Signature



Columbia Ridge  
18177 Cedar Springs Lane  
Arlington, OR, 97812  
Ph: (541) 454-2030

Reprint  
Ticket# 728828

Customer Name SCHNITZER WEST SCHNITZER WEST Carrier 480  
Ticket Date 11/22/2021 Vehicle# 480583 Volume  
Payment Type Credit Account Container 480583  
Manual Ticket# 1035241 Billing # 0002843  
Hauling Ticket# Manifest  
Destination UP/CUST PO  
Profile 116109WA (LF01 - Contained-In Designated Solvent Contaminated Soil)  
Generator 168-SWB BELLEVUE LL LLC SWB BELLEVUE LL, LLC 10605 NE 8TH STREET BELLEVUE WA

| Time                    | Scale     | Operator | Inbound | Gross           | 110640 lb* |
|-------------------------|-----------|----------|---------|-----------------|------------|
| In 11/20/2021 07:01:21  | MANUAL WT | cwalsh3  |         | Tare            | 55780 lb*  |
| Out 11/22/2021 07:01:21 |           | cwalsh3  |         | Net             | 54860 lb   |
| Comments                |           |          |         | * Manual Weight | Tons 27.43 |

| Product                  | LD% | Qty   | UOM  | Rate | Tax | Amount | Origin      |
|--------------------------|-----|-------|------|------|-----|--------|-------------|
| 1 Cont Soil Sp. W.-T 100 |     | 27.43 | Tons |      |     |        | WA-BELLEVUE |
| 2 EVF-P6-Environment 100 |     |       |      |      |     |        | WA-BELLEVUE |
| 3 RAIL T SPW-RAIL BY 100 |     | 27.43 | Tons |      |     |        | WA-BELLEVUE |
| 4 RENT PER TON-RENT 100  |     | 27.43 | Tons |      |     |        | WA-BELLEVUE |

Driver's Signature



Columbia Ridge  
18177 Cedar Springs Lane  
Arlington, OR, 97812  
Ph: (541) 454-2030

Reprint  
Ticket# 728829

Customer Name SCHNITZER WEST SCHNITZER WEST Carrier 480  
Ticket Date 11/22/2021 Vehicle# 480671 Volume  
Payment Type Credit Account Container 480671  
Manual Ticket# 1035243 Billing # 0002843  
Hauling Ticket# Manifest  
Destination UP/CUST PO  
Profile 116109WA (LF01 - Contained-In Designated Solvent Contaminated Soil)  
Generator 168-SWB BELLEVUE LL LLC SWB BELLEVUE LL, LLC 10605 NE 8TH STREET BELLEVUE WA

| Time                    | Scale     | Operator | Inbound | Gross           | 103480 lb* |
|-------------------------|-----------|----------|---------|-----------------|------------|
| In 11/20/2021 07:02:58  | MANUAL WT | cwalsh3  |         | Tare            | 50160 lb*  |
| Out 11/22/2021 07:02:58 |           | cwalsh3  |         | Net             | 53320 lb   |
| Comments                |           |          |         | * Manual Weight | Tons 26.66 |

| Product                  | LD% | Qty   | UOM  | Rate | Tax | Amount | Origin      |
|--------------------------|-----|-------|------|------|-----|--------|-------------|
| 1 Cont Soil Sp. W.-T 100 |     | 26.66 | Tons |      |     |        | WA-BELLEVUE |
| 2 EVF-P6-Environment 100 |     |       |      |      |     |        | WA-BELLEVUE |
| 3 RAIL T SPW-RAIL BY 100 |     | 26.66 | Tons |      |     |        | WA-BELLEVUE |
| 4 RENT PER TON-RENT 100  |     | 26.66 | Tons |      |     |        | WA-BELLEVUE |

Driver's Signature



Columbia Ridge  
18177 Cedar Springs Lane  
Arlington, OR, 97812  
Ph: (541) 454-2030

Reprint  
Ticket# 728830

Customer Name SCHNITZER WEST SCHNITZER WEST Carrier 483  
Ticket Date 11/22/2021 Vehicle# 483378 Volume  
Payment Type Credit Account Container 483378  
Manual Ticket# 1035246 Billing # 0002843  
Hauling Ticket# Manifest  
Destination UP/CUST PO  
Profile 116109WA (LF01 - Contained-In Designated Solvent Contaminated Soil)  
Generator 168-SWB BELLEVUE LL LLC SWB BELLEVUE LL, LLC 10605 NE 8TH STREET BELLEVUE WA

| Time                    | Scale     | Operator        | Inbound | Gross | 106400 lb* |
|-------------------------|-----------|-----------------|---------|-------|------------|
| In 11/20/2021 07:04:21  | MANUAL WT | cwalsh3         |         | Tare  | 52640 lb*  |
| Out 11/22/2021 07:04:21 |           | cwalsh3         |         | Net   | 53760 lb   |
|                         |           | * Manual Weight |         | Tons  | 26.88      |

Comments

| Product                  | LD% | Qty   | UOM  | Rate | Tax | Amount | Origin      |
|--------------------------|-----|-------|------|------|-----|--------|-------------|
| 1 Cont Soil Sp. W.-T 100 |     | 26.88 | Tons |      |     |        | WA-BELLEVUE |
| 2 EVF-P6-Environment 100 |     |       |      |      |     |        | WA-BELLEVUE |
| 3 RAIL T SPW-RAIL BY 100 |     | 26.88 | Tons |      |     |        | WA-BELLEVUE |
| 4 RENT PER TON-RENT 100  |     | 26.88 | Tons |      |     |        | WA-BELLEVUE |

Driver's Signature



Columbia Ridge  
18177 Cedar Springs Lane  
Arlington, OR, 97812  
Ph: (541) 454-2030

Reprint  
Ticket# 728832

Customer Name SCHNITZER WEST SCHNITZER WEST Carrier 483  
Ticket Date 11/22/2021 Vehicle# 483599 Volume  
Payment Type Credit Account Container 483599  
Manual Ticket# 1035248 Billing # 0002843  
Hauling Ticket# Manifest  
Destination UP/CUST PO  
Profile 116109WA (LF01 - Contained-In Designated Solvent Contaminated Soil)  
Generator 168-SWB BELLEVUE LL LLC SWB BELLEVUE LL, LLC 10605 NE 8TH STREET BELLEVUE WA

| Time                    | Scale     | Operator        | Inbound | Gross | 108360 lb* |
|-------------------------|-----------|-----------------|---------|-------|------------|
| In 11/20/2021 07:05:34  | MANUAL WT | cwalsh3         |         | Tare  | 55900 lb*  |
| Out 11/22/2021 07:05:34 |           | cwalsh3         |         | Net   | 52460 lb   |
|                         |           | * Manual Weight |         | Tons  | 26.23      |

Comments

| Product                  | LD% | Qty   | UOM  | Rate | Tax | Amount | Origin      |
|--------------------------|-----|-------|------|------|-----|--------|-------------|
| 1 Cont Soil Sp. W.-T 100 |     | 26.23 | Tons |      |     |        | WA-BELLEVUE |
| 2 EVF-P6-Environment 100 |     |       |      |      |     |        | WA-BELLEVUE |
| 3 RAIL T SPW-RAIL BY 100 |     | 26.23 | Tons |      |     |        | WA-BELLEVUE |
| 4 RENT PER TON-RENT 100  |     | 26.23 | Tons |      |     |        | WA-BELLEVUE |

Driver's Signature



Columbia Ridge  
18177 Cedar Springs Lane  
Arlington, OR, 97812  
Ph: (541) 454-2030

Reprint  
Ticket# 728835

Customer Name SCHNITZER WEST SCHNITZER WEST Carrier 483  
Ticket Date 11/22/2021 Vehicle# 483955 Volume  
Payment Type Credit Account Container 483955  
Manual Ticket# 1035251 Billing # 0002843  
Hauling Ticket# Manifest  
Destination UP/CUST PO  
Profile 116109WA (LF01 - Contained-In Designated Solvent Contaminated Soil)  
Generator 168-SWB BELLEVUE LL LLC SWB BELLEVUE LL, LLC 10605 NE 8TH STREET BELLEVUE WA

| Time                    | Scale     | Operator        | Inbound | Gross | 106240 lb* |
|-------------------------|-----------|-----------------|---------|-------|------------|
| In 11/19/2021 07:06:57  | MANUAL WT | cwalsh3         |         | Tare  | 52740 lb*  |
| Out 11/22/2021 07:06:57 |           | cwalsh3         |         | Net   | 53500 lb   |
|                         |           | * Manual Weight |         | Tons  | 26.75      |

Comments

| Product                  | LD% | Qty   | UOM  | Rate | Tax | Amount | Origin      |
|--------------------------|-----|-------|------|------|-----|--------|-------------|
| 1 Cont Soil Sp. W.-T 100 |     | 26.75 | Tons |      |     |        | WA-BELLEVUE |
| 2 EVF-P6-Environment 100 |     |       |      |      |     |        | WA-BELLEVUE |
| 3 RAIL T SPW-RAIL BY 100 |     | 26.75 | Tons |      |     |        | WA-BELLEVUE |
| 4 RENT PER TON-RENT 100  |     | 26.75 | Tons |      |     |        | WA-BELLEVUE |

Driver's Signature



Columbia Ridge  
18177 Cedar Springs Lane  
Arlington, OR, 97812  
Ph: (541) 454-2030

Reprint  
Ticket# 729166

Customer Name SCHNITZER WEST SCHNITZER WEST Carrier 480  
Ticket Date 11/23/2021 Vehicle# 480500 Volume  
Payment Type Credit Account Container 480500  
Manual Ticket# 1035239 Billing # 0002843  
Hauling Ticket# Manifest  
Destination UP/CUST PO  
Profile 116109WA (LF01 - Contained-In Designated Solvent Contaminated Soil)  
Generator 168-SWB BELLEVUE LL LLC SWB BELLEVUE LL, LLC 10605 NE 8TH STREET BELLEVUE WA

| Time                    | Scale     | Operator        | Inbound | Gross | 105780 lb* |
|-------------------------|-----------|-----------------|---------|-------|------------|
| In 11/20/2021 08:37:03  | MANUAL WT | cwalsh3         |         | Tare  | 57920 lb*  |
| Out 11/23/2021 08:37:03 |           | cwalsh3         |         | Net   | 47860 lb   |
|                         |           | * Manual Weight |         | Tons  | 23.93      |

Comments

| Product                  | LD% | Qty   | UOM  | Rate | Tax | Amount | Origin      |
|--------------------------|-----|-------|------|------|-----|--------|-------------|
| 1 Cont Soil Sp. W.-T 100 |     | 23.93 | Tons |      |     |        | WA-BELLEVUE |
| 2 EVF-P6-Environment 100 |     |       |      |      |     |        | WA-BELLEVUE |
| 3 RAIL T SPW-RAIL BY 100 |     | 23.93 | Tons |      |     |        | WA-BELLEVUE |
| 4 RENT PER TON-RENT 100  |     | 23.93 | Tons |      |     |        | WA-BELLEVUE |

Driver's Signature





Columbia Ridge  
18177 Cedar Springs Lane  
Arlington, OR, 97812  
Ph: (541) 454-2030

Reprint  
Ticket# 729168

Customer Name SCHNITZER WEST SCHNITZER WEST Carrier 480  
Ticket Date 11/23/2021 Vehicle# 480624 Volume  
Payment Type Credit Account Container 480624  
Manual Ticket# 1035242 Billing # 0002843  
Hauling Ticket# Manifest  
Destination UP/CUST PO  
Profile 116109WA (LF01 - Contained-In Designated Solvent Contaminated Soil)  
Generator 168-SWB BELLEVUE LL LLC SWB BELLEVUE LL, LLC 10605 NE 8TH STREET BELLEVUE WA

Time Scale Operator Inbound Gross 109460 lb\*  
In 11/20/2021 08:38:36 MANUAL WT cwalsh3 Tare 56120 lb\*  
Out 11/23/2021 08:38:36 cwalsh3 Net 53340 lb  
\* Manual Weight Tons 26.67

Comments

| Product                  | LD% | Qty   | UOM  | Rate | Tax | Amount | Origin      |
|--------------------------|-----|-------|------|------|-----|--------|-------------|
| 1 Cont Soil Sp. W.-T 100 |     | 26.67 | Tons |      |     |        | WA-BELLEVUE |
| 2 EVF-P6-Environment 100 |     |       |      |      |     |        | WA-BELLEVUE |
| 3 RAIL T SPW-RAIL BY 100 |     | 26.67 | Tons |      |     |        | WA-BELLEVUE |
| 4 RENT PER TON-RENT 100  |     | 26.67 | Tons |      |     |        | WA-BELLEVUE |

Driver's Signature



Columbia Ridge  
18177 Cedar Springs Lane  
Arlington, OR, 97812  
Ph: (541) 454-2030

Reprint  
Ticket# 729170

Customer Name SCHNITZER WEST SCHNITZER WEST Carrier 483  
Ticket Date 11/23/2021 Vehicle# 483342 Volume  
Payment Type Credit Account Container 483342  
Manual Ticket# 1035242 Billing # 0002843  
Hauling Ticket# Manifest  
Destination UP/CUST PO  
Profile 116109WA (LF01 - Contained-In Designated Solvent Contaminated Soil)  
Generator 168-SWB BELLEVUE LL LLC SWB BELLEVUE LL, LLC 10605 NE 8TH STREET BELLEVUE WA

Time Scale Operator Inbound Gross 103860 lb\*  
In 11/20/2021 08:40:12 MANUAL WT cwalsh3 Tare 51760 lb\*  
Out 11/23/2021 08:40:12 cwalsh3 Net 52100 lb  
\* Manual Weight Tons 26.05

Comments

| Product                  | LD% | Qty   | UOM  | Rate | Tax | Amount | Origin      |
|--------------------------|-----|-------|------|------|-----|--------|-------------|
| 1 Cont Soil Sp. W.-T 100 |     | 26.05 | Tons |      |     |        | WA-BELLEVUE |
| 2 EVF-P6-Environment 100 |     |       |      |      |     |        | WA-BELLEVUE |
| 3 RAIL T SPW-RAIL BY 100 |     | 26.05 | Tons |      |     |        | WA-BELLEVUE |
| 4 RENT PER TON-RENT 100  |     | 26.05 | Tons |      |     |        | WA-BELLEVUE |

Driver's Signature



Columbia Ridge  
18177 Cedar Springs Lane  
Arlington, OR, 97812  
Ph: (541) 454-2030

Reprint  
Ticket# 729171

Customer Name SCHNITZER WEST SCHNITZER WEST Carrier 483  
Ticket Date 11/23/2021 Vehicle# 483350 Volume  
Payment Type Credit Account Container 483350  
Manual Ticket# 1035245 Billing # 0002843  
Hauling Ticket# Manifest  
Destination UP/CUST PO  
Profile 116109WA (LF01 - Contained-In Designated Solvent Contaminated Soil)  
Generator 168-SWB BELLEVUE LL LLC SWB BELLEVUE LL, LLC 10605 NE 8TH STREET BELLEVUE WA

Time Scale Operator Inbound Gross 106440 lb\*  
In 11/20/2021 08:41:26 MANUAL WT cwalsh3 Tare 55440 lb\*  
Out 11/23/2021 08:41:26 cwalsh3 Net 51000 lb  
\* Manual Weight Tons 25.50

Comments

| Product                  | LD% | Qty   | UOM  | Rate | Tax | Amount | Origin      |
|--------------------------|-----|-------|------|------|-----|--------|-------------|
| 1 Cont Soil Sp. W.-T 100 |     | 25.50 | Tons |      |     |        | WA-BELLEVUE |
| 2 EVF-P6-Environment 100 |     |       |      |      |     |        | WA-BELLEVUE |
| 3 RAIL T SPW-RAIL BY 100 |     | 25.50 | Tons |      |     |        | WA-BELLEVUE |
| 4 RENT PER TON-RENT 100  |     | 25.50 | Tons |      |     |        | WA-BELLEVUE |

Driver's Signature



Columbia Ridge  
18177 Cedar Springs Lane  
Arlington, OR, 97812  
Ph: (541) 454-2030

Reprint  
Ticket# 729172

Customer Name SCHNITZER WEST SCHNITZER WEST Carrier 483  
Ticket Date 11/23/2021 Vehicle# 483578 Volume  
Payment Type Credit Account Container 483578  
Manual Ticket# 1035247 Billing # 0002843  
Hauling Ticket# Manifest  
Destination UP/CUST PO  
Profile 116109WA (LF01 - Contained-In Designated Solvent Contaminated Soil)  
Generator 168-SWB BELLEVUE LL LLC SWB BELLEVUE LL, LLC 10605 NE 8TH STREET BELLEVUE WA

Time Scale Operator Inbound Gross 107640 lb\*  
In 11/20/2021 08:42:37 MANUAL WT cwalsh3 Tare 57100 lb\*  
Out 11/23/2021 08:42:37 cwalsh3 Net 50540 lb  
\* Manual Weight Tons 25.27

Comments

| Product                  | LD% | Qty   | UOM  | Rate | Tax | Amount | Origin      |
|--------------------------|-----|-------|------|------|-----|--------|-------------|
| 1 Cont Soil Sp. W.-T 100 |     | 25.27 | Tons |      |     |        | WA-BELLEVUE |
| 2 EVF-P6-Environment 100 |     |       |      |      |     |        | WA-BELLEVUE |
| 3 RAIL T SPW-RAIL BY 100 |     | 25.27 | Tons |      |     |        | WA-BELLEVUE |
| 4 RENT PER TON-RENT 100  |     | 25.27 | Tons |      |     |        | WA-BELLEVUE |

Driver's Signature



Columbia Ridge  
18177 Cedar Springs Lane  
Arlington, OR, 97812  
Ph: (541) 454-2030

Reprint  
Ticket# 729174

Customer Name SCHNITZER WEST SCHNITZER WEST Carrier 483  
Ticket Date 11/23/2021 Vehicle# 483871 Volume  
Payment Type Credit Account Container 483871  
Manual Ticket# 1035249 Billing # 0002843  
Hauling Ticket# Manifest  
Destination UP/CUST PO  
Profile 116109WA (LF01 - Contained-In Designated Solvent Contaminated Soil)  
Generator 168-SWB BELLEVUE LL LLC SWB BELLEVUE LL, LLC 10605 NE 8TH STREET BELLEVUE WA

In 11/20/2021 08:43:43 MANUAL WT Operator cwalsh3 Inbound Gross 109120 lb\*  
Out 11/23/2021 08:43:43 Tare 56280 lb\*  
Net 52840 lb  
\* Manual Weight Tons 26.42

Comments

| Product                  | LD% | Qty   | UOM  | Rate | Tax | Amount | Origin      |
|--------------------------|-----|-------|------|------|-----|--------|-------------|
| 1 Cont Soil Sp. W.-T 100 |     | 26.42 | Tons |      |     |        | WA-BELLEVUE |
| 2 EVF-P6-Environment 100 |     |       |      |      |     |        | WA-BELLEVUE |
| 3 RAIL T SPW-RAIL BY 100 |     | 26.42 | Tons |      |     |        | WA-BELLEVUE |
| 4 RENT PER TON-RENT 100  |     | 26.42 | Tons |      |     |        | WA-BELLEVUE |

Driver's Signature



Columbia Ridge  
18177 Cedar Springs Lane  
Arlington, OR, 97812  
Ph: (541) 454-2030

Reprint  
Ticket# 729175

Customer Name SCHNITZER WEST SCHNITZER WEST Carrier 483  
Ticket Date 11/23/2021 Vehicle# 483950 Volume  
Payment Type Credit Account Container 483950  
Manual Ticket# 1035250 Billing # 0002843  
Hauling Ticket# Manifest  
Destination UP/CUST PO  
Profile 116109WA (LF01 - Contained-In Designated Solvent Contaminated Soil)  
Generator 168-SWB BELLEVUE LL LLC SWB BELLEVUE LL, LLC 10605 NE 8TH STREET BELLEVUE WA

In 11/13/2021 08:44:50 MANUAL WT Operator cwalsh3 Inbound Gross 106700 lb\*  
Out 11/23/2021 08:44:50 Tare 52380 lb\*  
Net 54320 lb  
\* Manual Weight Tons 27.16

Comments

| Product                  | LD% | Qty   | UOM  | Rate | Tax | Amount | Origin      |
|--------------------------|-----|-------|------|------|-----|--------|-------------|
| 1 Cont Soil Sp. W.-T 100 |     | 27.16 | Tons |      |     |        | WA-BELLEVUE |
| 2 EVF-P6-Environment 100 |     |       |      |      |     |        | WA-BELLEVUE |
| 3 RAIL T SPW-RAIL BY 100 |     | 27.16 | Tons |      |     |        | WA-BELLEVUE |
| 4 RENT PER TON-RENT 100  |     | 27.16 | Tons |      |     |        | WA-BELLEVUE |

Driver's Signature



Columbia Ridge  
18177 Cedar Springs Lane  
Arlington, OR, 97812  
Ph: (541) 454-2030

Reprint  
Ticket# 729177

Customer Name SCHNITZER WEST SCHNITZER WEST Carrier 405  
Ticket Date 11/16/2021 Vehicle# 405011 Volume  
Payment Type Credit Account Container 405011  
Manual Ticket# 1035332 Billing # 0002843  
Hauling Ticket# Manifest  
Destination UP/CUST PO  
Profile 116109WA (LF01 - Contained-In Designated Solvent Contaminated Soil)  
Generator 168-SWB BELLEVUE LL LLC SWB BELLEVUE LL, LLC 10605 NE 8TH STREET BELLEVUE WA

In 11/16/2021 08:46:08 MANUAL WT Operator cwalsh3 Inbound Gross 106580 lb\*  
Out 11/16/2021 08:46:08 Tare 56040 lb\*  
Net 50540 lb  
\* Manual Weight Tons 25.27

Comments

| Product                  | LD% | Qty   | UOM  | Rate | Tax | Amount | Origin      |
|--------------------------|-----|-------|------|------|-----|--------|-------------|
| 1 Cont Soil Sp. W.-T 100 |     | 25.27 | Tons |      |     |        | WA-BELLEVUE |
| 2 EVF-P6-Environment 100 |     |       |      |      |     |        | WA-BELLEVUE |
| 3 RAIL T SPW-RAIL BY 100 |     | 25.27 | Tons |      |     |        | WA-BELLEVUE |
| 4 RENT PER TON-RENT 100  |     | 25.27 | Tons |      |     |        | WA-BELLEVUE |

Driver's Signature



Columbia Ridge  
18177 Cedar Springs Lane  
Arlington, OR, 97812  
Ph: (541) 454-2030

Reprint  
Ticket# 729178

Customer Name SCHNITZER WEST SCHNITZER WEST Carrier 480  
Ticket Date 11/23/2021 Vehicle# 480644 Volume  
Payment Type Credit Account Container 480644  
Manual Ticket# 1035337 Billing # 0002843  
Hauling Ticket# Manifest  
Destination UP/CUST PO  
Profile 116109WA (LF01 - Contained-In Designated Solvent Contaminated Soil)  
Generator 168-SWB BELLEVUE LL LLC SWB BELLEVUE LL, LLC 10605 NE 8TH STREET BELLEVUE WA

In 11/22/2021 08:47:19 MANUAL WT Operator cwalsh3 Inbound Gross 110700 lb\*  
Out 11/23/2021 08:47:19 Tare 55240 lb\*  
Net 55460 lb  
\* Manual Weight Tons 27.73

Comments

| Product                  | LD% | Qty   | UOM  | Rate | Tax | Amount | Origin      |
|--------------------------|-----|-------|------|------|-----|--------|-------------|
| 1 Cont Soil Sp. W.-T 100 |     | 27.73 | Tons |      |     |        | WA-BELLEVUE |
| 2 EVF-P6-Environment 100 |     |       |      |      |     |        | WA-BELLEVUE |
| 3 RAIL T SPW-RAIL BY 100 |     | 27.73 | Tons |      |     |        | WA-BELLEVUE |
| 4 RENT PER TON-RENT 100  |     | 27.73 | Tons |      |     |        | WA-BELLEVUE |

Driver's Signature



Columbia Ridge  
18177 Cedar Springs Lane  
Arlington, OR, 97812  
Ph: (541) 454-2030

Reprint  
Ticket# 729179

Customer Name SCHNITZER WEST SCHNITZER WEST Carrier 483  
Ticket Date 11/23/2021 Vehicle# 483646 Volume  
Payment Type Credit Account Container 483646  
Manual Ticket# 1035363 Billing # 0002843  
Hauling Ticket# Manifest  
Destination UP/CUST PO  
Profile 116109WA (LF01 - Contained-In Designated Solvent Contaminated Soil)  
Generator 168-SWB BELLEVUE LL LLC SWB BELLEVUE LL, LLC 10605 NE 8TH STREET BELLEVUE WA

| Time                    | Scale     | Operator        | Inbound | Gross | 107240 lb* |
|-------------------------|-----------|-----------------|---------|-------|------------|
| In 11/22/2021 08:48:23  | MANUAL WT | cwalsh3         |         | Tare  | 56080 lb*  |
| Out 11/23/2021 08:48:23 |           | cwalsh3         |         | Net   | 51160 lb   |
|                         |           | * Manual Weight |         | Tons  | 25.58      |

Comments

| Product                  | LD% | Qty   | UOM  | Rate | Tax | Amount | Origin      |
|--------------------------|-----|-------|------|------|-----|--------|-------------|
| 1 Cont Soil Sp. W.-T 100 |     | 25.58 | Tons |      |     |        | WA-BELLEVUE |
| 2 EVF-P6-Environment 100 |     |       |      |      |     |        | WA-BELLEVUE |
| 3 RAIL T SPW-RAIL BY 100 |     | 25.58 | Tons |      |     |        | WA-BELLEVUE |
| 4 RENT PER TON-RENT 100  |     | 25.58 | Tons |      |     |        | WA-BELLEVUE |

Driver's Signature



Columbia Ridge  
18177 Cedar Springs Lane  
Arlington, OR, 97812  
Ph: (541) 454-2030

Reprint  
Ticket# 729180

Customer Name SCHNITZER WEST SCHNITZER WEST Carrier 483  
Ticket Date 11/23/2021 Vehicle# 483980 Volume  
Payment Type Credit Account Container 483980  
Manual Ticket# 1035374 Billing # 0002843  
Hauling Ticket# Manifest  
Destination UP/CUST PO  
Profile 116109WA (LF01 - Contained-In Designated Solvent Contaminated Soil)  
Generator 168-SWB BELLEVUE LL LLC SWB BELLEVUE LL, LLC 10605 NE 8TH STREET BELLEVUE WA

| Time                    | Scale     | Operator        | Inbound | Gross | 106640 lb* |
|-------------------------|-----------|-----------------|---------|-------|------------|
| In 11/22/2021 08:49:33  | MANUAL WT | cwalsh3         |         | Tare  | 56340 lb*  |
| Out 11/23/2021 08:49:33 |           | cwalsh3         |         | Net   | 50300 lb   |
|                         |           | * Manual Weight |         | Tons  | 25.15      |

Comments

| Product                  | LD% | Qty   | UOM  | Rate | Tax | Amount | Origin      |
|--------------------------|-----|-------|------|------|-----|--------|-------------|
| 1 Cont Soil Sp. W.-T 100 |     | 25.15 | Tons |      |     |        | WA-BELLEVUE |
| 2 EVF-P6-Environment 100 |     |       |      |      |     |        | WA-BELLEVUE |
| 3 RAIL T SPW-RAIL BY 100 |     | 25.15 | Tons |      |     |        | WA-BELLEVUE |
| 4 RENT PER TON-RENT 100  |     | 25.15 | Tons |      |     |        | WA-BELLEVUE |

Driver's Signature



Columbia Ridge  
18177 Cedar Springs Lane  
Arlington, OR, 97812  
Ph: (541) 454-2030

Reprint  
Ticket# 729384

Customer Name SCHNITZER WEST SCHNITZER WEST Carrier 480  
Ticket Date 11/24/2021 Vehicle# 480609 Volume  
Payment Type Credit Account Container 480609  
Manual Ticket# 1035335 Billing # 0002843  
Hauling Ticket# Manifest  
Destination UP/CUST PO  
Profile 116109WA (LF01 - Contained-In Designated Solvent Contaminated Soil)  
Generator 168-SWB BELLEVUE LL LLC SWB BELLEVUE LL, LLC 10605 NE 8TH STREET BELLEVUE WA

| Time                    | Scale     | Operator        | Inbound | Gross | 101300 lb* |
|-------------------------|-----------|-----------------|---------|-------|------------|
| In 11/22/2021 08:15:53  | MANUAL WT | cwalsh3         |         | Tare  | 54980 lb*  |
| Out 11/24/2021 08:15:53 |           | cwalsh3         |         | Net   | 46320 lb   |
|                         |           | * Manual Weight |         | Tons  | 23.16      |

Comments

| Product                  | LD% | Qty   | UOM  | Rate | Tax | Amount | Origin      |
|--------------------------|-----|-------|------|------|-----|--------|-------------|
| 1 Cont Soil Sp. W.-T 100 |     | 23.16 | Tons |      |     |        | WA-BELLEVUE |
| 2 EVF-P6-Environment 100 |     |       |      |      |     |        | WA-BELLEVUE |
| 3 RAIL T SPW-RAIL BY 100 |     | 23.16 | Tons |      |     |        | WA-BELLEVUE |
| 4 RENT PER TON-RENT 100  |     | 23.16 | Tons |      |     |        | WA-BELLEVUE |

Driver's Signature



Columbia Ridge  
18177 Cedar Springs Lane  
Arlington, OR, 97812  
Ph: (541) 454-2030

Reprint  
Ticket# 729385

Customer Name SCHNITZER WEST SCHNITZER WEST Carrier 483  
Ticket Date 11/24/2021 Vehicle# 483088 Volume  
Payment Type Credit Account Container 483088  
Manual Ticket# 1035344 Billing # 0002843  
Hauling Ticket# Manifest  
Destination UP/CUST PO  
Profile 116109WA (LF01 - Contained-In Designated Solvent Contaminated Soil)  
Generator 168-SWB BELLEVUE LL LLC SWB BELLEVUE LL, LLC 10605 NE 8TH STREET BELLEVUE WA

| Time                    | Scale     | Operator        | Inbound | Gross | 108480 lb* |
|-------------------------|-----------|-----------------|---------|-------|------------|
| In 11/22/2021 08:18:12  | MANUAL WT | cwalsh3         |         | Tare  | 58680 lb*  |
| Out 11/24/2021 08:18:12 |           | cwalsh3         |         | Net   | 49800 lb   |
|                         |           | * Manual Weight |         | Tons  | 24.90      |

Comments

| Product                  | LD% | Qty   | UOM  | Rate | Tax | Amount | Origin      |
|--------------------------|-----|-------|------|------|-----|--------|-------------|
| 1 Cont Soil Sp. W.-T 100 |     | 24.90 | Tons |      |     |        | WA-BELLEVUE |
| 2 EVF-P6-Environment 100 |     |       |      |      |     |        | WA-BELLEVUE |
| 3 RAIL T SPW-RAIL BY 100 |     | 24.90 | Tons |      |     |        | WA-BELLEVUE |
| 4 RENT PER TON-RENT 100  |     | 24.90 | Tons |      |     |        | WA-BELLEVUE |

Driver's Signature



Columbia Ridge  
18177 Cedar Springs Lane  
Arlington, OR, 97812  
Ph: (541) 454-2030

Reprint  
Ticket# 729386

Customer Name SCHNITZER WEST SCHNITZER WEST Carrier 483  
Ticket Date 11/24/2021 Vehicle# 483375 Volume  
Payment Type Credit Account Container 483375  
Manual Ticket# 1035351 Billing # 0002843  
Hauling Ticket# Manifest  
Destination UP/CUST PO  
Profile 116109WA (LF01 - Contained-In Designated Solvent Contaminated Soil)  
Generator 168-SWB BELLEVUE LL LLC SWB BELLEVUE LL, LLC 10605 NE 8TH STREET BELLEVUE WA

| Time                    | Scale     | Operator        | Inbound | Gross | 108240 lb* |
|-------------------------|-----------|-----------------|---------|-------|------------|
| In 11/22/2021 08:19:47  | MANUAL WT | cwalsh3         |         | Tare  | 56400 lb*  |
| Out 11/24/2021 08:19:47 |           | cwalsh3         |         | Net   | 51840 lb   |
|                         |           | * Manual Weight |         | Tons  | 25.92      |

Comments

| Product                  | LD% | Qty   | UOM  | Rate | Tax | Amount | Origin      |
|--------------------------|-----|-------|------|------|-----|--------|-------------|
| 1 Cont Soil Sp. W.-T 100 |     | 25.92 | Tons |      |     |        | WA-BELLEVUE |
| 2 EVF-P6-Environment 100 |     |       |      |      |     |        | WA-BELLEVUE |
| 3 RAIL T SPW-RAIL BY 100 |     | 25.92 | Tons |      |     |        | WA-BELLEVUE |
| 4 RENT PER TON-RENT 100  |     | 25.92 | Tons |      |     |        | WA-BELLEVUE |

Driver's Signature



Columbia Ridge  
18177 Cedar Springs Lane  
Arlington, OR, 97812  
Ph: (541) 454-2030

Reprint  
Ticket# 729387

Customer Name SCHNITZER WEST SCHNITZER WEST Carrier 483  
Ticket Date 11/24/2021 Vehicle# 483588 Volume  
Payment Type Credit Account Container 483588  
Manual Ticket# 1035359 Billing # 0002843  
Hauling Ticket# Manifest  
Destination UP/CUST PO  
Profile 116109WA (LF01 - Contained-In Designated Solvent Contaminated Soil)  
Generator 168-SWB BELLEVUE LL LLC SWB BELLEVUE LL, LLC 10605 NE 8TH STREET BELLEVUE WA

| Time                    | Scale     | Operator        | Inbound | Gross | 104280 lb* |
|-------------------------|-----------|-----------------|---------|-------|------------|
| In 11/22/2021 08:21:23  | MANUAL WT | cwalsh3         |         | Tare  | 56460 lb*  |
| Out 11/24/2021 08:21:23 |           | cwalsh3         |         | Net   | 47820 lb   |
|                         |           | * Manual Weight |         | Tons  | 23.91      |

Comments

| Product                  | LD% | Qty   | UOM  | Rate | Tax | Amount | Origin      |
|--------------------------|-----|-------|------|------|-----|--------|-------------|
| 1 Cont Soil Sp. W.-T 100 |     | 23.91 | Tons |      |     |        | WA-BELLEVUE |
| 2 EVF-P6-Environment 100 |     |       |      |      |     |        | WA-BELLEVUE |
| 3 RAIL T SPW-RAIL BY 100 |     | 23.91 | Tons |      |     |        | WA-BELLEVUE |
| 4 RENT PER TON-RENT 100  |     | 23.91 | Tons |      |     |        | WA-BELLEVUE |

Driver's Signature



Columbia Ridge  
18177 Cedar Springs Lane  
Arlington, OR, 97812  
Ph: (541) 454-2030

Reprint  
Ticket# 729389

Customer Name SCHNITZER WEST SCHNITZER WEST Carrier 483  
Ticket Date 11/24/2021 Vehicle# 483633 Volume  
Payment Type Credit Account Container 483633  
Manual Ticket# 1035362 Billing # 0002843  
Hauling Ticket# Manifest  
Destination UP/CUST PO  
Profile 116109WA (LF01 - Contained-In Designated Solvent Contaminated Soil)  
Generator 168-SWB BELLEVUE LL LLC SWB BELLEVUE LL, LLC 10605 NE 8TH STREET BELLEVUE WA

| Time                    | Scale     | Operator        | Inbound | Gross | 110340 lb* |
|-------------------------|-----------|-----------------|---------|-------|------------|
| In 11/22/2021 08:23:37  | MANUAL WT | cwalsh3         |         | Tare  | 57820 lb*  |
| Out 11/24/2021 08:23:37 |           | cwalsh3         |         | Net   | 52520 lb   |
|                         |           | * Manual Weight |         | Tons  | 26.26      |

Comments

| Product                  | LD% | Qty   | UOM  | Rate | Tax | Amount | Origin      |
|--------------------------|-----|-------|------|------|-----|--------|-------------|
| 1 Cont Soil Sp. W.-T 100 |     | 26.26 | Tons |      |     |        | WA-BELLEVUE |
| 2 EVF-P6-Environment 100 |     |       |      |      |     |        | WA-BELLEVUE |
| 3 RAIL T SPW-RAIL BY 100 |     | 26.26 | Tons |      |     |        | WA-BELLEVUE |
| 4 RENT PER TON-RENT 100  |     | 26.26 | Tons |      |     |        | WA-BELLEVUE |

Driver's Signature



Columbia Ridge  
18177 Cedar Springs Lane  
Arlington, OR, 97812  
Ph: (541) 454-2030

Reprint  
Ticket# 729391

Customer Name SCHNITZER WEST SCHNITZER WEST Carrier 483  
Ticket Date 11/24/2021 Vehicle# 483715 Volume  
Payment Type Credit Account Container 483715  
Manual Ticket# 1035366 Billing # 0002843  
Hauling Ticket# Manifest  
Destination UP/CUST PO  
Profile 116109WA (LF01 - Contained-In Designated Solvent Contaminated Soil)  
Generator 168-SWB BELLEVUE LL LLC SWB BELLEVUE LL, LLC 10605 NE 8TH STREET BELLEVUE WA

| Time                    | Scale     | Operator        | Inbound | Gross | 107820 lb* |
|-------------------------|-----------|-----------------|---------|-------|------------|
| In 11/22/2021 08:26:08  | MANUAL WT | cwalsh3         |         | Tare  | 56000 lb*  |
| Out 11/24/2021 08:26:08 |           | cwalsh3         |         | Net   | 51820 lb   |
|                         |           | * Manual Weight |         | Tons  | 25.91      |

Comments

| Product                  | LD% | Qty   | UOM  | Rate | Tax | Amount | Origin      |
|--------------------------|-----|-------|------|------|-----|--------|-------------|
| 1 Cont Soil Sp. W.-T 100 |     | 25.91 | Tons |      |     |        | WA-BELLEVUE |
| 2 EVF-P6-Environment 100 |     |       |      |      |     |        | WA-BELLEVUE |
| 3 RAIL T SPW-RAIL BY 100 |     | 25.91 | Tons |      |     |        | WA-BELLEVUE |
| 4 RENT PER TON-RENT 100  |     | 25.91 | Tons |      |     |        | WA-BELLEVUE |

Driver's Signature



Columbia Ridge  
18177 Cedar Springs Lane  
Arlington, OR, 97812  
Ph: (541) 454-2030

Reprint  
Ticket# 729392

Customer Name SCHNITZER WEST SCHNITZER WEST Carrier 483  
Ticket Date 11/24/2021 Vehicle# 483858 Volume  
Payment Type Credit Account Container 483858  
Manual Ticket# 1035609 Billing # 0002843  
Hauling Ticket# Manifest  
Destination UP/CUST PO  
Profile 116109WA (LF01 - Contained-In Designated Solvent Contaminated Soil)  
Generator 168-SWB BELLEVUE LL LLC SWB BELLEVUE LL, LLC 10605 NE 8TH STREET BELLEVUE WA

| Time                    | Scale     | Operator        | Inbound | Gross | 105860 lb* |
|-------------------------|-----------|-----------------|---------|-------|------------|
| In 11/22/2021 08:27:30  | MANUAL WT | cwalsh3         |         | Tare  | 56960 lb*  |
| Out 11/24/2021 08:27:30 |           | cwalsh3         |         | Net   | 48900 lb   |
|                         |           | * Manual Weight |         | Tons  | 24.45      |

Comments

| Product                  | LD% | Qty   | UOM  | Rate | Tax | Amount | Origin      |
|--------------------------|-----|-------|------|------|-----|--------|-------------|
| 1 Cont Soil Sp. W.-T 100 |     | 24.45 | Tons |      |     |        | WA-BELLEVUE |
| 2 EVF-P6-Environment 100 |     |       |      |      |     |        | WA-BELLEVUE |
| 3 RAIL T SPW-RAIL BY 100 |     | 24.45 | Tons |      |     |        | WA-BELLEVUE |
| 4 RENT PER TON-RENT 100  |     | 24.45 | Tons |      |     |        | WA-BELLEVUE |

Driver's Signature



Columbia Ridge  
18177 Cedar Springs Lane  
Arlington, OR, 97812  
Ph: (541) 454-2030

Reprint  
Ticket# 729393

Customer Name SCHNITZER WEST SCHNITZER WEST Carrier 483  
Ticket Date 11/24/2021 Vehicle# 483753 Volume  
Payment Type Credit Account Container 483753  
Manual Ticket# 1035489 Billing # 0002843  
Hauling Ticket# Manifest  
Destination UP/CUST PO  
Profile 116109WA (LF01 - Contained-In Designated Solvent Contaminated Soil)  
Generator 168-SWB BELLEVUE LL LLC SWB BELLEVUE LL, LLC 10605 NE 8TH STREET BELLEVUE WA

| Time                    | Scale     | Operator        | Inbound | Gross | 106480 lb* |
|-------------------------|-----------|-----------------|---------|-------|------------|
| In 11/23/2021 08:29:27  | MANUAL WT | cwalsh3         |         | Tare  | 54820 lb*  |
| Out 11/24/2021 08:29:27 |           | cwalsh3         |         | Net   | 51660 lb   |
|                         |           | * Manual Weight |         | Tons  | 25.83      |

Comments

| Product                  | LD% | Qty   | UOM  | Rate | Tax | Amount | Origin      |
|--------------------------|-----|-------|------|------|-----|--------|-------------|
| 1 Cont Soil Sp. W.-T 100 |     | 25.83 | Tons |      |     |        | WA-BELLEVUE |
| 2 EVF-P6-Environment 100 |     |       |      |      |     |        | WA-BELLEVUE |
| 3 RAIL T SPW-RAIL BY 100 |     | 25.83 | Tons |      |     |        | WA-BELLEVUE |
| 4 RENT PER TON-RENT 100  |     | 25.83 | Tons |      |     |        | WA-BELLEVUE |

Driver's Signature



Columbia Ridge  
18177 Cedar Springs Lane  
Arlington, OR, 97812  
Ph: (541) 454-2030

Reprint  
Ticket# 729395

Customer Name SCHNITZER WEST SCHNITZER WEST Carrier 483  
Ticket Date 11/24/2021 Vehicle# 483432 Volume  
Payment Type Credit Account Container 483432  
Manual Ticket# 1035353 Billing # 0002843  
Hauling Ticket# Manifest  
Destination UP/CUST PO  
Profile 116109WA (LF01 - Contained-In Designated Solvent Contaminated Soil)  
Generator 168-SWB BELLEVUE LL LLC SWB BELLEVUE LL, LLC 10605 NE 8TH STREET BELLEVUE WA

| Time                    | Scale     | Operator        | Inbound | Gross | 108820 lb* |
|-------------------------|-----------|-----------------|---------|-------|------------|
| In 11/22/2021 08:30:48  | MANUAL WT | cwalsh3         |         | Tare  | 58300 lb*  |
| Out 11/24/2021 08:30:48 |           | cwalsh3         |         | Net   | 50520 lb   |
|                         |           | * Manual Weight |         | Tons  | 25.26      |

Comments

| Product                  | LD% | Qty   | UOM  | Rate | Tax | Amount | Origin      |
|--------------------------|-----|-------|------|------|-----|--------|-------------|
| 1 Cont Soil Sp. W.-T 100 |     | 25.26 | Tons |      |     |        | WA-BELLEVUE |
| 2 EVF-P6-Environment 100 |     |       |      |      |     |        | WA-BELLEVUE |
| 3 RAIL T SPW-RAIL BY 100 |     | 25.26 | Tons |      |     |        | WA-BELLEVUE |
| 4 RENT PER TON-RENT 100  |     | 25.26 | Tons |      |     |        | WA-BELLEVUE |

Driver's Signature



Columbia Ridge  
18177 Cedar Springs Lane  
Arlington, OR, 97812  
Ph: (541) 454-2030

Reprint  
Ticket# 729396

Customer Name SCHNITZER WEST SCHNITZER WEST Carrier 483  
Ticket Date 11/24/2021 Vehicle# 483504 Volume  
Payment Type Credit Account Container 483504  
Manual Ticket# 1035355 Billing # 0002843  
Hauling Ticket# Manifest  
Destination UP/CUST PO  
Profile 116109WA (LF01 - Contained-In Designated Solvent Contaminated Soil)  
Generator 168-SWB BELLEVUE LL LLC SWB BELLEVUE LL, LLC 10605 NE 8TH STREET BELLEVUE WA

| Time                    | Scale     | Operator        | Inbound | Gross | 107820 lb* |
|-------------------------|-----------|-----------------|---------|-------|------------|
| In 11/22/2021 08:32:21  | MANUAL WT | cwalsh3         |         | Tare  | 56660 lb*  |
| Out 11/24/2021 08:32:21 |           | cwalsh3         |         | Net   | 51160 lb   |
|                         |           | * Manual Weight |         | Tons  | 25.58      |

Comments

| Product                  | LD% | Qty   | UOM  | Rate | Tax | Amount | Origin      |
|--------------------------|-----|-------|------|------|-----|--------|-------------|
| 1 Cont Soil Sp. W.-T 100 |     | 25.58 | Tons |      |     |        | WA-BELLEVUE |
| 2 EVF-P6-Environment 100 |     |       |      |      |     |        | WA-BELLEVUE |
| 3 RAIL T SPW-RAIL BY 100 |     | 25.58 | Tons |      |     |        | WA-BELLEVUE |
| 4 RENT PER TON-RENT 100  |     | 25.58 | Tons |      |     |        | WA-BELLEVUE |

Driver's Signature



Columbia Ridge  
18177 Cedar Springs Lane  
Arlington, OR, 97812  
Ph: (541) 454-2030

Reprint  
Ticket# 729397

Customer Name SCHNITZER WEST SCHNITZER WEST Carrier 484  
Ticket Date 11/24/2021 Vehicle# 484026 Volume  
Payment Type Credit Account Container 484026  
Manual Ticket# 1035378 Billing # 0002843  
Hauling Ticket# Manifest  
Destination UP/CUST PO  
Profile 116109WA (LF01 - Contained-In Designated Solvent Contaminated Soil)  
Generator 168-SWB BELLEVUE LL LLC SWB BELLEVUE LL, LLC 10605 NE 8TH STREET BELLEVUE WA

Time Scale Operator Inbound Gross 112900 lb\*  
In 11/22/2021 08:33:48 MANUAL WT cwalsh3 Tare 56680 lb\*  
Out 11/24/2021 08:33:48 cwalsh3 Net 56220 lb  
\* Manual Weight Tons 28.11

Comments

| Product                  | LD% | Qty   | UOM  | Rate | Tax | Amount | Origin      |
|--------------------------|-----|-------|------|------|-----|--------|-------------|
| 1 Cont Soil Sp. W.-T 100 |     | 28.11 | Tons |      |     |        | WA-BELLEVUE |
| 2 EVF-P6-Environment 100 |     |       |      |      |     |        | WA-BELLEVUE |
| 3 RAIL T SPW-RAIL BY 100 |     | 28.11 | Tons |      |     |        | WA-BELLEVUE |
| 4 RENT PER TON-RENT 100  |     | 28.11 | Tons |      |     |        | WA-BELLEVUE |

Driver's Signature



Columbia Ridge  
18177 Cedar Springs Lane  
Arlington, OR, 97812  
Ph: (541) 454-2030

Reprint  
Ticket# 729398

Customer Name SCHNITZER WEST SCHNITZER WEST Carrier 483  
Ticket Date 11/24/2021 Vehicle# 483325 Volume  
Payment Type Credit Account Container 483325  
Manual Ticket# 1035349 Billing # 0002843  
Hauling Ticket# Manifest  
Destination UP/CUST PO  
Profile 116109WA (LF01 - Contained-In Designated Solvent Contaminated Soil)  
Generator 168-SWB BELLEVUE LL LLC SWB BELLEVUE LL, LLC 10605 NE 8TH STREET BELLEVUE WA

Time Scale Operator Inbound Gross 107000 lb\*  
In 11/22/2021 08:35:07 MANUAL WT cwalsh3 Tare 56620 lb\*  
Out 11/24/2021 08:35:07 cwalsh3 Net 50380 lb  
\* Manual Weight Tons 25.19

Comments

| Product                  | LD% | Qty   | UOM  | Rate | Tax | Amount | Origin      |
|--------------------------|-----|-------|------|------|-----|--------|-------------|
| 1 Cont Soil Sp. W.-T 100 |     | 25.19 | Tons |      |     |        | WA-BELLEVUE |
| 2 EVF-P6-Environment 100 |     |       |      |      |     |        | WA-BELLEVUE |
| 3 RAIL T SPW-RAIL BY 100 |     | 25.19 | Tons |      |     |        | WA-BELLEVUE |
| 4 RENT PER TON-RENT 100  |     | 25.19 | Tons |      |     |        | WA-BELLEVUE |

Driver's Signature



Columbia Ridge  
18177 Cedar Springs Lane  
Arlington, OR, 97812  
Ph: (541) 454-2030

Reprint  
Ticket# 729401

Customer Name SCHNITZER WEST SCHNITZER WEST Carrier 483  
Ticket Date 11/24/2021 Vehicle# 483327 Volume  
Payment Type Credit Account Container 483327  
Manual Ticket# 1035350 Billing # 0002843  
Hauling Ticket# Manifest  
Destination UP/CUST PO  
Profile 116109WA (LF01 - Contained-In Designated Solvent Contaminated Soil)  
Generator 168-SWB BELLEVUE LL LLC SWB BELLEVUE LL, LLC 10605 NE 8TH STREET BELLEVUE WA

Time Scale Operator Inbound Gross 105580 lb\*  
In 11/22/2021 08:37:25 MANUAL WT cwalsh3 Tare 56180 lb\*  
Out 11/24/2021 08:37:25 cwalsh3 Net 49400 lb  
\* Manual Weight Tons 24.70

Comments

| Product                  | LD% | Qty   | UOM  | Rate | Tax | Amount | Origin      |
|--------------------------|-----|-------|------|------|-----|--------|-------------|
| 1 Cont Soil Sp. W.-T 100 |     | 24.70 | Tons |      |     |        | WA-BELLEVUE |
| 2 EVF-P6-Environment 100 |     |       |      |      |     |        | WA-BELLEVUE |
| 3 RAIL T SPW-RAIL BY 100 |     | 24.70 | Tons |      |     |        | WA-BELLEVUE |
| 4 RENT PER TON-RENT 100  |     | 24.70 | Tons |      |     |        | WA-BELLEVUE |

Driver's Signature



Columbia Ridge  
18177 Cedar Springs Lane  
Arlington, OR, 97812  
Ph: (541) 454-2030

Reprint  
Ticket# 729402

Customer Name SCHNITZER WEST SCHNITZER WEST Carrier 483  
Ticket Date 11/24/2021 Vehicle# 483642 Volume  
Payment Type Credit Account Container 483642  
Manual Ticket# 1035488 Billing # 0002843  
Hauling Ticket# Manifest  
Destination UP/CUST PO  
Profile 116109WA (LF01 - Contained-In Designated Solvent Contaminated Soil)  
Generator 168-SWB BELLEVUE LL LLC SWB BELLEVUE LL, LLC 10605 NE 8TH STREET BELLEVUE WA

Time Scale Operator Inbound Gross 108060 lb\*  
In 11/23/2021 08:39:00 MANUAL WT cwalsh3 Tare 57980 lb\*  
Out 11/24/2021 08:39:00 cwalsh3 Net 50090 lb  
\* Manual Weight Tons 25.04

Comments

| Product                  | LD% | Qty   | UOM  | Rate | Tax | Amount | Origin      |
|--------------------------|-----|-------|------|------|-----|--------|-------------|
| 1 Cont Soil Sp. W.-T 100 |     | 25.04 | Tons |      |     |        | WA-BELLEVUE |
| 2 EVF-P6-Environment 100 |     |       |      |      |     |        | WA-BELLEVUE |
| 3 RAIL T SPW-RAIL BY 100 |     | 25.04 | Tons |      |     |        | WA-BELLEVUE |
| 4 RENT PER TON-RENT 100  |     | 25.04 | Tons |      |     |        | WA-BELLEVUE |

Driver's Signature



Columbia Ridge  
18177 Cedar Springs Lane  
Arlington, OR, 97812  
Ph: (541) 454-2030

Reprint  
Ticket# 729404

Customer Name SCHNITZER WEST SCHNITZER WEST Carrier 480  
Ticket Date 11/25/2021 Vehicle# 480411 Volume  
Payment Type Credit Account Container 480411  
Manual Ticket# 1035333 Billing # 0002843  
Hauling Ticket# Manifest  
Destination UP/CUST PO  
Profile 116109WA (LF01 - Contained-In Designated Solvent Contaminated Soil)  
Generator 168-SWB BELLEVUE LL LLC SWB BELLEVUE LL, LLC 10605 NE 8TH STREET BELLEVUE WA

Time Scale Operator Inbound Gross 107820 lb\*  
In 11/22/2021 08:40:32 MANUAL WT cwalsh3 Tare 56660 lb\*  
Out 11/25/2021 08:40:32 cwalsh3 Net 51160 lb  
\* Manual Weight Tons 25.58

Comments

| Product                  | LD% | Qty   | UOM  | Rate | Tax | Amount | Origin      |
|--------------------------|-----|-------|------|------|-----|--------|-------------|
| 1 Cont Soil Sp. W.-T 100 |     | 25.58 | Tons |      |     |        | WA-BELLEVUE |
| 2 EVF-P6-Environment 100 |     |       |      |      |     |        | WA-BELLEVUE |
| 3 RAIL T SPW-RAIL BY 100 |     | 25.58 | Tons |      |     |        | WA-BELLEVUE |
| 4 RENT PER TON-RENT 100  |     | 25.58 | Tons |      |     |        | WA-BELLEVUE |

Driver's Signature



Columbia Ridge  
18177 Cedar Springs Lane  
Arlington, OR, 97812  
Ph: (541) 454-2030

Reprint  
Ticket# 729405

Customer Name SCHNITZER WEST SCHNITZER WEST Carrier 480  
Ticket Date 11/25/2021 Vehicle# 480525 Volume  
Payment Type Credit Account Container 480525  
Manual Ticket# 1035334 Billing # 0002843  
Hauling Ticket# Manifest  
Destination UP/CUST PO  
Profile 116109WA (LF01 - Contained-In Designated Solvent Contaminated Soil)  
Generator 168-SWB BELLEVUE LL LLC SWB BELLEVUE LL, LLC 10605 NE 8TH STREET BELLEVUE WA

Time Scale Operator Inbound Gross 98600 lb\*  
In 11/22/2021 08:41:55 MANUAL WT cwalsh3 Tare 56920 lb\*  
Out 11/25/2021 08:41:55 cwalsh3 Net 41680 lb  
\* Manual Weight Tons 20.84

Comments

| Product                  | LD% | Qty   | UOM  | Rate | Tax | Amount | Origin      |
|--------------------------|-----|-------|------|------|-----|--------|-------------|
| 1 Cont Soil Sp. W.-T 100 |     | 20.84 | Tons |      |     |        | WA-BELLEVUE |
| 2 EVF-P6-Environment 100 |     |       |      |      |     |        | WA-BELLEVUE |
| 3 RAIL T SPW-RAIL BY 100 |     | 20.84 | Tons |      |     |        | WA-BELLEVUE |
| 4 RENT PER TON-RENT 100  |     | 20.84 | Tons |      |     |        | WA-BELLEVUE |

Driver's Signature



Columbia Ridge  
18177 Cedar Springs Lane  
Arlington, OR, 97812  
Ph: (541) 454-2030

Reprint  
Ticket# 729407

Customer Name SCHNITZER WEST SCHNITZER WEST Carrier 480  
Ticket Date 11/25/2021 Vehicle# 480651 Volume  
Payment Type Credit Account Container 480651  
Manual Ticket# 1035338 Billing # 0002843  
Hauling Ticket# Manifest  
Destination UP/CUST PO  
Profile 116109WA (LF01 - Contained-In Designated Solvent Contaminated Soil)  
Generator 168-SWB BELLEVUE LL LLC SWB BELLEVUE LL, LLC 10605 NE 8TH STREET BELLEVUE WA

Time Scale Operator Inbound Gross 109620 lb\*  
In 11/22/2021 08:43:16 MANUAL WT cwalsh3 Tare 59180 lb\*  
Out 11/25/2021 08:43:16 cwalsh3 Net 50440 lb  
\* Manual Weight Tons 25.22

Comments

| Product                  | LD% | Qty   | UOM  | Rate | Tax | Amount | Origin      |
|--------------------------|-----|-------|------|------|-----|--------|-------------|
| 1 Cont Soil Sp. W.-T 100 |     | 25.22 | Tons |      |     |        | WA-BELLEVUE |
| 2 EVF-P6-Environment 100 |     |       |      |      |     |        | WA-BELLEVUE |
| 3 RAIL T SPW-RAIL BY 100 |     | 25.22 | Tons |      |     |        | WA-BELLEVUE |
| 4 RENT PER TON-RENT 100  |     | 25.22 | Tons |      |     |        | WA-BELLEVUE |

Driver's Signature



Columbia Ridge  
18177 Cedar Springs Lane  
Arlington, OR, 97812  
Ph: (541) 454-2030

Reprint  
Ticket# 729409

Customer Name SCHNITZER WEST SCHNITZER WEST Carrier 480  
Ticket Date 11/25/2021 Vehicle# 480663 Volume  
Payment Type Credit Account Container 480663  
Manual Ticket# 1035339 Billing # 0002843  
Hauling Ticket# Manifest  
Destination UP/CUST PO  
Profile 116109WA (LF01 - Contained-In Designated Solvent Contaminated Soil)  
Generator 168-SWB BELLEVUE LL LLC SWB BELLEVUE LL, LLC 10605 NE 8TH STREET BELLEVUE WA

Time Scale Operator Inbound Gross 99380 lb\*  
In 11/22/2021 08:44:48 MANUAL WT cwalsh3 Tare 55640 lb\*  
Out 11/25/2021 08:44:48 cwalsh3 Net 43740 lb  
\* Manual Weight Tons 21.87

Comments

| Product                  | LD% | Qty   | UOM  | Rate | Tax | Amount | Origin      |
|--------------------------|-----|-------|------|------|-----|--------|-------------|
| 1 Cont Soil Sp. W.-T 100 |     | 21.87 | Tons |      |     |        | WA-BELLEVUE |
| 2 EVF-P6-Environment 100 |     |       |      |      |     |        | WA-BELLEVUE |
| 3 RAIL T SPW-RAIL BY 100 |     | 21.87 | Tons |      |     |        | WA-BELLEVUE |
| 4 RENT PER TON-RENT 100  |     | 21.87 | Tons |      |     |        | WA-BELLEVUE |

Driver's Signature



Columbia Ridge  
18177 Cedar Springs Lane  
Arlington, OR, 97812  
Ph: (541) 454-2030

Reprint  
Ticket# 729410

Customer Name SCHNITZER WEST SCHNITZER WEST Carrier 483  
Ticket Date 11/25/2021 Vehicle# 483017 Volume  
Payment Type Credit Account Container 483017  
Manual Ticket# 1035341 Billing # 0002843  
Hauling Ticket# Manifest  
Destination UP/CUST PO  
Profile 116109WA (LF01 - Contained-In Designated Solvent Contaminated Soil)  
Generator 168-SWB BELLEVUE LL LLC SWB BELLEVUE LL, LLC 10605 NE 8TH STREET BELLEVUE WA

| Time                    | Scale     | Operator        | Inbound | Gross | 106480 lb* |
|-------------------------|-----------|-----------------|---------|-------|------------|
| In 11/22/2021 08:46:15  | MANUAL WT | cwalsh3         |         | Tare  | 54840 lb*  |
| Out 11/25/2021 08:46:15 |           | cwalsh3         |         | Net   | 51640 lb   |
|                         |           | * Manual Weight |         | Tons  | 25.82      |

Comments

| Product                  | LD% | Qty   | UOM  | Rate | Tax | Amount | Origin      |
|--------------------------|-----|-------|------|------|-----|--------|-------------|
| 1 Cont Soil Sp. W.-T 100 |     | 25.82 | Tons |      |     |        | WA-BELLEVUE |
| 2 EVF-P6-Environment 100 |     |       |      |      |     |        | WA-BELLEVUE |
| 3 RAIL T SPW-RAIL BY 100 |     | 25.82 | Tons |      |     |        | WA-BELLEVUE |
| 4 RENT PER TON-RENT 100  |     | 25.82 | Tons |      |     |        | WA-BELLEVUE |

Driver's Signature



Columbia Ridge  
18177 Cedar Springs Lane  
Arlington, OR, 97812  
Ph: (541) 454-2030

Reprint  
Ticket# 729413

Customer Name SCHNITZER WEST SCHNITZER WEST Carrier 483  
Ticket Date 11/25/2021 Vehicle# 483068 Volume  
Payment Type Credit Account Container 483068  
Manual Ticket# 1035343 Billing # 0002843  
Hauling Ticket# Manifest  
Destination UP/CUST PO  
Profile 116109WA (LF01 - Contained-In Designated Solvent Contaminated Soil)  
Generator 168-SWB BELLEVUE LL LLC SWB BELLEVUE LL, LLC 10605 NE 8TH STREET BELLEVUE WA

| Time                    | Scale     | Operator        | Inbound | Gross | 107500 lb* |
|-------------------------|-----------|-----------------|---------|-------|------------|
| In 11/22/2021 08:54:25  | MANUAL WT | cwalsh3         |         | Tare  | 58700 lb*  |
| Out 11/25/2021 08:54:25 |           | cwalsh3         |         | Net   | 48800 lb   |
|                         |           | * Manual Weight |         | Tons  | 24.40      |

Comments

| Product                  | LD% | Qty   | UOM  | Rate | Tax | Amount | Origin      |
|--------------------------|-----|-------|------|------|-----|--------|-------------|
| 1 Cont Soil Sp. W.-T 100 |     | 24.40 | Tons |      |     |        | WA-BELLEVUE |
| 2 EVF-P6-Environment 100 |     |       |      |      |     |        | WA-BELLEVUE |
| 3 RAIL T SPW-RAIL BY 100 |     | 24.40 | Tons |      |     |        | WA-BELLEVUE |
| 4 RENT PER TON-RENT 100  |     | 24.40 | Tons |      |     |        | WA-BELLEVUE |

Driver's Signature



Columbia Ridge  
18177 Cedar Springs Lane  
Arlington, OR, 97812  
Ph: (541) 454-2030

Reprint  
Ticket# 729414

Customer Name SCHNITZER WEST SCHNITZER WEST Carrier 483  
Ticket Date 11/25/2021 Vehicle# 483230 Volume  
Payment Type Credit Account Container 483230  
Manual Ticket# 1035345 Billing # 0002843  
Hauling Ticket# Manifest  
Destination UP/CUST PO  
Profile 116109WA (LF01 - Contained-In Designated Solvent Contaminated Soil)  
Generator 168-SWB BELLEVUE LL LLC SWB BELLEVUE LL, LLC 10605 NE 8TH STREET BELLEVUE WA

| Time                    | Scale     | Operator        | Inbound | Gross | 108400 lb* |
|-------------------------|-----------|-----------------|---------|-------|------------|
| In 11/22/2021 08:56:09  | MANUAL WT | cwalsh3         |         | Tare  | 57860 lb*  |
| Out 11/25/2021 08:56:09 |           | cwalsh3         |         | Net   | 50540 lb   |
|                         |           | * Manual Weight |         | Tons  | 25.27      |

Comments

| Product                  | LD% | Qty   | UOM  | Rate | Tax | Amount | Origin      |
|--------------------------|-----|-------|------|------|-----|--------|-------------|
| 1 Cont Soil Sp. W.-T 100 |     | 25.27 | Tons |      |     |        | WA-BELLEVUE |
| 2 EVF-P6-Environment 100 |     |       |      |      |     |        | WA-BELLEVUE |
| 3 RAIL T SPW-RAIL BY 100 |     | 25.27 | Tons |      |     |        | WA-BELLEVUE |
| 4 RENT PER TON-RENT 100  |     | 25.27 | Tons |      |     |        | WA-BELLEVUE |

Driver's Signature



Columbia Ridge  
18177 Cedar Springs Lane  
Arlington, OR, 97812  
Ph: (541) 454-2030

Reprint  
Ticket# 729415

Customer Name SCHNITZER WEST SCHNITZER WEST Carrier 483  
Ticket Date 11/25/2021 Vehicle# 483317 Volume  
Payment Type Credit Account Container 483317  
Manual Ticket# 1035347 Billing # 0002843  
Hauling Ticket# Manifest  
Destination UP/CUST PO  
Profile 116109WA (LF01 - Contained-In Designated Solvent Contaminated Soil)  
Generator 168-SWB BELLEVUE LL LLC SWB BELLEVUE LL, LLC 10605 NE 8TH STREET BELLEVUE WA

| Time                    | Scale     | Operator        | Inbound | Gross | 107000 lb* |
|-------------------------|-----------|-----------------|---------|-------|------------|
| In 11/22/2021 08:57:24  | MANUAL WT | cwalsh3         |         | Tare  | 56880 lb*  |
| Out 11/25/2021 08:57:24 |           | cwalsh3         |         | Net   | 50120 lb   |
|                         |           | * Manual Weight |         | Tons  | 25.06      |

Comments

| Product                  | LD% | Qty   | UOM  | Rate | Tax | Amount | Origin      |
|--------------------------|-----|-------|------|------|-----|--------|-------------|
| 1 Cont Soil Sp. W.-T 100 |     | 25.06 | Tons |      |     |        | WA-BELLEVUE |
| 2 EVF-P6-Environment 100 |     |       |      |      |     |        | WA-BELLEVUE |
| 3 RAIL T SPW-RAIL BY 100 |     | 25.06 | Tons |      |     |        | WA-BELLEVUE |
| 4 RENT PER TON-RENT 100  |     | 25.06 | Tons |      |     |        | WA-BELLEVUE |

Driver's Signature





Columbia Ridge  
18177 Cedar Springs Lane  
Arlington, OR, 97812  
Ph: (541) 454-2030

Reprint  
Ticket# 729416

Customer Name SCHNITZER WEST SCHNITZER WEST Carrier 483  
Ticket Date 11/25/2021 Vehicle# 483424 Volume  
Payment Type Credit Account Container 483424  
Manual Ticket# 1035352 Billing # 0002843  
Hauling Ticket# Manifest  
Destination UP/CUST PO  
Profile 116109WA (LF01 - Contained-In Designated Solvent Contaminated Soil)  
Generator 168-SWB BELLEVUE LL LLC SWB BELLEVUE LL, LLC 10605 NE 8TH STREET BELLEVUE WA

Time Scale Operator Inbound Gross 112900 lb\*  
In 11/22/2021 08:59:07 MANUAL WT cwalsh3 Tare 56680 lb\*  
Out 11/25/2021 08:59:07 cwalsh3 Net 56220 lb  
\* Manual Weight Tons 28.11

Comments

| Product                  | LD% | Qty   | UOM  | Rate | Tax | Amount | Origin      |
|--------------------------|-----|-------|------|------|-----|--------|-------------|
| 1 Cont Soil Sp. W.-T 100 |     | 28.11 | Tons |      |     |        | WA-BELLEVUE |
| 2 EVF-P6-Environment 100 |     |       |      |      |     |        | WA-BELLEVUE |
| 3 RAIL T SPW-RAIL BY 100 |     | 28.11 | Tons |      |     |        | WA-BELLEVUE |
| 4 RENT PER TON-RENT 100  |     | 28.11 | Tons |      |     |        | WA-BELLEVUE |

Driver's Signature



Columbia Ridge  
18177 Cedar Springs Lane  
Arlington, OR, 97812  
Ph: (541) 454-2030

Reprint  
Ticket# 729417

Customer Name SCHNITZER WEST SCHNITZER WEST Carrier 483  
Ticket Date 11/25/2021 Vehicle# 483536 Volume  
Payment Type Credit Account Container 483536  
Manual Ticket# 1035357 Billing # 0002843  
Hauling Ticket# Manifest  
Destination UP/CUST PO  
Profile 116109WA (LF01 - Contained-In Designated Solvent Contaminated Soil)  
Generator 168-SWB BELLEVUE LL LLC SWB BELLEVUE LL, LLC 10605 NE 8TH STREET BELLEVUE WA

Time Scale Operator Inbound Gross 109280 lb\*  
In 11/22/2021 09:01:49 MANUAL WT cwalsh3 Tare 57860 lb\*  
Out 11/25/2021 09:01:49 cwalsh3 Net 51420 lb  
\* Manual Weight Tons 25.71

Comments

| Product                  | LD% | Qty   | UOM  | Rate | Tax | Amount | Origin      |
|--------------------------|-----|-------|------|------|-----|--------|-------------|
| 1 Cont Soil Sp. W.-T 100 |     | 25.71 | Tons |      |     |        | WA-BELLEVUE |
| 2 EVF-P6-Environment 100 |     |       |      |      |     |        | WA-BELLEVUE |
| 3 RAIL T SPW-RAIL BY 100 |     | 25.71 | Tons |      |     |        | WA-BELLEVUE |
| 4 RENT PER TON-RENT 100  |     | 25.71 | Tons |      |     |        | WA-BELLEVUE |

Driver's Signature



Columbia Ridge  
18177 Cedar Springs Lane  
Arlington, OR, 97812  
Ph: (541) 454-2030

Reprint  
Ticket# 729419

Customer Name SCHNITZER WEST SCHNITZER WEST Carrier 483  
Ticket Date 11/25/2021 Vehicle# 483624 Volume  
Payment Type Credit Account Container 483624  
Manual Ticket# 1035361 Billing # 0002843  
Hauling Ticket# Manifest  
Destination UP/CUST PO  
Profile 116109WA (LF01 - Contained-In Designated Solvent Contaminated Soil)  
Generator 168-SWB BELLEVUE LL LLC SWB BELLEVUE LL, LLC 10605 NE 8TH STREET BELLEVUE WA

Time Scale Operator Inbound Gross 105640 lb\*  
In 11/22/2021 09:04:25 MANUAL WT cwalsh3 Tare 56000 lb\*  
Out 11/25/2021 09:04:25 cwalsh3 Net 49640 lb  
\* Manual Weight Tons 24.82

Comments

| Product                  | LD% | Qty   | UOM  | Rate | Tax | Amount | Origin      |
|--------------------------|-----|-------|------|------|-----|--------|-------------|
| 1 Cont Soil Sp. W.-T 100 |     | 24.82 | Tons |      |     |        | WA-BELLEVUE |
| 2 EVF-P6-Environment 100 |     |       |      |      |     |        | WA-BELLEVUE |
| 3 RAIL T SPW-RAIL BY 100 |     | 24.82 | Tons |      |     |        | WA-BELLEVUE |
| 4 RENT PER TON-RENT 100  |     | 24.82 | Tons |      |     |        | WA-BELLEVUE |

Driver's Signature



Columbia Ridge  
18177 Cedar Springs Lane  
Arlington, OR, 97812  
Ph: (541) 454-2030

Reprint  
Ticket# 729422

Customer Name SCHNITZER WEST SCHNITZER WEST Carrier 483  
Ticket Date 11/25/2021 Vehicle# 483759 Volume  
Payment Type Credit Account Container 483759  
Manual Ticket# 1035367 Billing # 0002843  
Hauling Ticket# Manifest  
Destination UP/CUST PO  
Profile 116109WA (LF01 - Contained-In Designated Solvent Contaminated Soil)  
Generator 168-SWB BELLEVUE LL LLC SWB BELLEVUE LL, LLC 10605 NE 8TH STREET BELLEVUE WA

Time Scale Operator Inbound Gross 108600 lb\*  
In 11/22/2021 09:23:39 MANUAL WT cwalsh3 Tare 56860 lb\*  
Out 11/25/2021 09:23:39 cwalsh3 Net 51740 lb  
\* Manual Weight Tons 25.87

Comments

| Product                  | LD% | Qty   | UOM  | Rate | Tax | Amount | Origin      |
|--------------------------|-----|-------|------|------|-----|--------|-------------|
| 1 Cont Soil Sp. W.-T 100 |     | 25.87 | Tons |      |     |        | WA-BELLEVUE |
| 2 EVF-P6-Environment 100 |     |       |      |      |     |        | WA-BELLEVUE |
| 3 RAIL T SPW-RAIL BY 100 |     | 25.87 | Tons |      |     |        | WA-BELLEVUE |
| 4 RENT PER TON-RENT 100  |     | 25.87 | Tons |      |     |        | WA-BELLEVUE |

Driver's Signature



Columbia Ridge  
18177 Cedar Springs Lane  
Arlington, OR, 97812  
Ph: (541) 454-2030

Reprint  
Ticket# 729425

Customer Name SCHNITZER WEST SCHNITZER WEST Carrier 483  
Ticket Date 11/25/2021 Vehicle# 483813 Volume  
Payment Type Credit Account Container 483813  
Manual Ticket# 1035368 Billing # 0002843  
Hauling Ticket# Manifest  
Destination UP/CUST PO  
Profile 116109WA (LF01 - Contained-In Designated Solvent Contaminated Soil)  
Generator 168-SWB BELLEVUE LL LLC SWB BELLEVUE LL, LLC 10605 NE 8TH STREET BELLEVUE WA

| Time                    | Scale     | Operator | Inbound | Gross           | 105000 lb* |
|-------------------------|-----------|----------|---------|-----------------|------------|
| In 11/22/2021 09:28:22  | MANUAL WT | cwalsh3  |         | Tare            | 56140 lb*  |
| Out 11/25/2021 09:28:22 |           | cwalsh3  |         | Net             | 48860 lb   |
| Comments                |           |          |         | * Manual Weight | Tons 24.43 |

| Product                  | LD% | Qty   | UOM  | Rate | Tax | Amount | Origin      |
|--------------------------|-----|-------|------|------|-----|--------|-------------|
| 1 Cont Soil Sp. W.-T 100 |     | 24.43 | Tons |      |     |        | WA-BELLEVUE |
| 2 EVF-P6-Environment 100 |     |       |      |      |     |        | WA-BELLEVUE |
| 3 RAIL T SPW-RAIL BY 100 |     | 24.43 | Tons |      |     |        | WA-BELLEVUE |
| 4 RENT PER TON-RENT 100  |     | 24.43 | Tons |      |     |        | WA-BELLEVUE |

Driver's Signature



Columbia Ridge  
18177 Cedar Springs Lane  
Arlington, OR, 97812  
Ph: (541) 454-2030

Reprint  
Ticket# 729440

Customer Name SCHNITZER WEST SCHNITZER WEST Carrier 483  
Ticket Date 11/25/2021 Vehicle# 483815 Volume  
Payment Type Credit Account Container 483815  
Manual Ticket# 1035369 Billing # 0002843  
Hauling Ticket# Manifest  
Destination UP/CUST PO  
Profile 116109WA (LF01 - Contained-In Designated Solvent Contaminated Soil)  
Generator 168-SWB BELLEVUE LL LLC SWB BELLEVUE LL, LLC 10605 NE 8TH STREET BELLEVUE WA

| Time                    | Scale     | Operator | Inbound | Gross           | 104640 lb* |
|-------------------------|-----------|----------|---------|-----------------|------------|
| In 11/22/2021 09:37:26  | MANUAL WT | cwalsh3  |         | Tare            | 57320 lb*  |
| Out 11/25/2021 09:37:26 |           | cwalsh3  |         | Net             | 47320 lb   |
| Comments                |           |          |         | * Manual Weight | Tons 23.66 |

| Product                  | LD% | Qty   | UOM  | Rate | Tax | Amount | Origin      |
|--------------------------|-----|-------|------|------|-----|--------|-------------|
| 1 Cont Soil Sp. W.-T 100 |     | 23.66 | Tons |      |     |        | WA-BELLEVUE |
| 2 EVF-P6-Environment 100 |     |       |      |      |     |        | WA-BELLEVUE |
| 3 RAIL T SPW-RAIL BY 100 |     | 23.66 | Tons |      |     |        | WA-BELLEVUE |
| 4 RENT PER TON-RENT 100  |     | 23.66 | Tons |      |     |        | WA-BELLEVUE |

Driver's Signature



Columbia Ridge  
18177 Cedar Springs Lane  
Arlington, OR, 97812  
Ph: (541) 454-2030

Reprint  
Ticket# 729455

Customer Name SCHNITZER WEST SCHNITZER WEST Carrier 483  
Ticket Date 11/25/2021 Vehicle# 483878 Volume  
Payment Type Credit Account Container 483878  
Manual Ticket# 1035371 Billing # 0002843  
Hauling Ticket# Manifest  
Destination UP/CUST PO  
Profile 116109WA (LF01 - Contained-In Designated Solvent Contaminated Soil)  
Generator 168-SWB BELLEVUE LL LLC SWB BELLEVUE LL, LLC 10605 NE 8TH STREET BELLEVUE WA

| Time                    | Scale     | Operator | Inbound | Gross           | 109840 lb* |
|-------------------------|-----------|----------|---------|-----------------|------------|
| In 11/22/2021 09:41:37  | MANUAL WT | cwalsh3  |         | Tare            | 56320 lb*  |
| Out 11/25/2021 09:41:37 |           | cwalsh3  |         | Net             | 53520 lb   |
| Comments                |           |          |         | * Manual Weight | Tons 26.76 |

| Product                  | LD% | Qty   | UOM  | Rate | Tax | Amount | Origin      |
|--------------------------|-----|-------|------|------|-----|--------|-------------|
| 1 Cont Soil Sp. W.-T 100 |     | 26.76 | Tons |      |     |        | WA-BELLEVUE |
| 2 EVF-P6-Environment 100 |     |       |      |      |     |        | WA-BELLEVUE |
| 3 RAIL T SPW-RAIL BY 100 |     | 26.76 | Tons |      |     |        | WA-BELLEVUE |
| 4 RENT PER TON-RENT 100  |     | 26.76 | Tons |      |     |        | WA-BELLEVUE |

Driver's Signature



Columbia Ridge  
18177 Cedar Springs Lane  
Arlington, OR, 97812  
Ph: (541) 454-2030

Reprint  
Ticket# 729457

Customer Name SCHNITZER WEST SCHNITZER WEST Carrier 483  
Ticket Date 11/25/2021 Vehicle# 483918 Volume  
Payment Type Credit Account Container 483918  
Manual Ticket# 1035372 Billing # 0002843  
Hauling Ticket# Manifest  
Destination UP/CUST PO  
Profile 116109WA (LF01 - Contained-In Designated Solvent Contaminated Soil)  
Generator 168-SWB BELLEVUE LL LLC SWB BELLEVUE LL, LLC 10605 NE 8TH STREET BELLEVUE WA

| Time                    | Scale     | Operator | Inbound | Gross           | 98620 lb*  |
|-------------------------|-----------|----------|---------|-----------------|------------|
| In 11/22/2021 09:44:18  | MANUAL WT | cwalsh3  |         | Tare            | 55300 lb*  |
| Out 11/25/2021 09:44:18 |           | cwalsh3  |         | Net             | 43320 lb   |
| Comments                |           |          |         | * Manual Weight | Tons 21.66 |

| Product                  | LD% | Qty   | UOM  | Rate | Tax | Amount | Origin      |
|--------------------------|-----|-------|------|------|-----|--------|-------------|
| 1 Cont Soil Sp. W.-T 100 |     | 21.66 | Tons |      |     |        | WA-BELLEVUE |
| 2 EVF-P6-Environment 100 |     |       |      |      |     |        | WA-BELLEVUE |
| 3 RAIL T SPW-RAIL BY 100 |     | 21.66 | Tons |      |     |        | WA-BELLEVUE |
| 4 RENT PER TON-RENT 100  |     | 21.66 | Tons |      |     |        | WA-BELLEVUE |

Driver's Signature



Columbia Ridge  
18177 Cedar Springs Lane  
Arlington, OR, 97812  
Ph: (541) 454-2030

Reprint  
Ticket# 729458

Customer Name SCHNITZER WEST SCHNITZER WEST Carrier 483  
Ticket Date 11/25/2021 Vehicle# 483973 Volume  
Payment Type Credit Account Container 483973  
Manual Ticket# 1035373 Billing # 0002843  
Hauling Ticket# Manifest  
Destination UP/CUST PO  
Profile 116109WA (LF01 - Contained-In Designated Solvent Contaminated Soil)  
Generator 168-SWB BELLEVUE LL LLC SWB BELLEVUE LL, LLC 10605 NE 8TH STREET BELLEVUE WA

| Time                    | Scale     | Operator        | Inbound | Gross | 110620 lb* |
|-------------------------|-----------|-----------------|---------|-------|------------|
| In 11/22/2021 09:45:57  | MANUAL WT | cwalsh3         |         | Tare  | 55820 lb*  |
| Out 11/25/2021 09:45:57 |           | cwalsh3         |         | Net   | 54800 lb   |
|                         |           | * Manual Weight |         | Tons  | 27.40      |

Comments

| Product                  | LD% | Qty   | UOM  | Rate | Tax | Amount | Origin      |
|--------------------------|-----|-------|------|------|-----|--------|-------------|
| 1 Cont Soil Sp. W.-T 100 |     | 27.40 | Tons |      |     |        | WA-BELLEVUE |
| 2 EVF-P6-Environment 100 |     |       |      |      |     |        | WA-BELLEVUE |
| 3 RAIL T SPW-RAIL BY 100 |     | 27.40 | Tons |      |     |        | WA-BELLEVUE |
| 4 RENT PER TON-RENT 100  |     | 27.40 | Tons |      |     |        | WA-BELLEVUE |

Driver's Signature



Columbia Ridge  
18177 Cedar Springs Lane  
Arlington, OR, 97812  
Ph: (541) 454-2030

Reprint  
Ticket# 729459

Customer Name SCHNITZER WEST SCHNITZER WEST Carrier 480  
Ticket Date 11/25/2021 Vehicle# 480544 Volume  
Payment Type Credit Account Container 480544  
Manual Ticket# 1035481 Billing # 0002843  
Hauling Ticket# Manifest  
Destination UP/CUST PO  
Profile 116109WA (LF01 - Contained-In Designated Solvent Contaminated Soil)  
Generator 168-SWB BELLEVUE LL LLC SWB BELLEVUE LL, LLC 10605 NE 8TH STREET BELLEVUE WA

| Time                    | Scale     | Operator        | Inbound | Gross | 107640 lb* |
|-------------------------|-----------|-----------------|---------|-------|------------|
| In 11/22/2021 09:49:25  | MANUAL WT | cwalsh3         |         | Tare  | 56480 lb*  |
| Out 11/25/2021 09:49:25 |           | cwalsh3         |         | Net   | 51160 lb   |
|                         |           | * Manual Weight |         | Tons  | 25.58      |

Comments

| Product                  | LD% | Qty   | UOM  | Rate | Tax | Amount | Origin      |
|--------------------------|-----|-------|------|------|-----|--------|-------------|
| 1 Cont Soil Sp. W.-T 100 |     | 25.58 | Tons |      |     |        | WA-BELLEVUE |
| 2 EVF-P6-Environment 100 |     |       |      |      |     |        | WA-BELLEVUE |
| 3 RAIL T SPW-RAIL BY 100 |     | 25.58 | Tons |      |     |        | WA-BELLEVUE |
| 4 RENT PER TON-RENT 100  |     | 25.58 | Tons |      |     |        | WA-BELLEVUE |

Driver's Signature



Columbia Ridge  
18177 Cedar Springs Lane  
Arlington, OR, 97812  
Ph: (541) 454-2030

Reprint  
Ticket# 729461

Customer Name SCHNITZER WEST SCHNITZER WEST Carrier 483  
Ticket Date 11/25/2021 Vehicle# 483034 Volume  
Payment Type Credit Account Container 483034  
Manual Ticket# 1035483 Billing # 0002843  
Hauling Ticket# Manifest  
Destination UP/CUST PO  
Profile 116109WA (LF01 - Contained-In Designated Solvent Contaminated Soil)  
Generator 168-SWB BELLEVUE LL LLC SWB BELLEVUE LL, LLC 10605 NE 8TH STREET BELLEVUE WA

| Time                    | Scale     | Operator        | Inbound | Gross | 105620 lb* |
|-------------------------|-----------|-----------------|---------|-------|------------|
| In 11/23/2021 09:51:28  | MANUAL WT | cwalsh3         |         | Tare  | 55480 lb*  |
| Out 11/25/2021 09:51:28 |           | cwalsh3         |         | Net   | 50140 lb   |
|                         |           | * Manual Weight |         | Tons  | 25.07      |

Comments

| Product                  | LD% | Qty   | UOM  | Rate | Tax | Amount | Origin      |
|--------------------------|-----|-------|------|------|-----|--------|-------------|
| 1 Cont Soil Sp. W.-T 100 |     | 25.07 | Tons |      |     |        | WA-BELLEVUE |
| 2 EVF-P6-Environment 100 |     |       |      |      |     |        | WA-BELLEVUE |
| 3 RAIL T SPW-RAIL BY 100 |     | 25.07 | Tons |      |     |        | WA-BELLEVUE |
| 4 RENT PER TON-RENT 100  |     | 25.07 | Tons |      |     |        | WA-BELLEVUE |

Driver's Signature



Columbia Ridge  
18177 Cedar Springs Lane  
Arlington, OR, 97812  
Ph: (541) 454-2030

Reprint  
Ticket# 729462

Customer Name SCHNITZER WEST SCHNITZER WEST Carrier 480  
Ticket Date 11/25/2021 Vehicle# 483993 Volume  
Payment Type Credit Account Container 483993  
Manual Ticket# 1035494 Billing # 0002843  
Hauling Ticket# Manifest  
Destination UP/CUST PO  
Profile 116109WA (LF01 - Contained-In Designated Solvent Contaminated Soil)  
Generator 168-SWB BELLEVUE LL LLC SWB BELLEVUE LL, LLC 10605 NE 8TH STREET BELLEVUE WA

| Time                    | Scale     | Operator        | Inbound | Gross | 107820 lb* |
|-------------------------|-----------|-----------------|---------|-------|------------|
| In 11/23/2021 09:52:53  | MANUAL WT | cwalsh3         |         | Tare  | 56660 lb*  |
| Out 11/25/2021 09:52:53 |           | cwalsh3         |         | Net   | 51160 lb   |
|                         |           | * Manual Weight |         | Tons  | 25.58      |

Comments

| Product                  | LD% | Qty   | UOM  | Rate | Tax | Amount | Origin      |
|--------------------------|-----|-------|------|------|-----|--------|-------------|
| 1 Cont Soil Sp. W.-T 100 |     | 25.58 | Tons |      |     |        | WA-BELLEVUE |
| 2 EVF-P6-Environment 100 |     |       |      |      |     |        | WA-BELLEVUE |
| 3 RAIL T SPW-RAIL BY 100 |     | 25.58 | Tons |      |     |        | WA-BELLEVUE |
| 4 RENT PER TON-RENT 100  |     | 25.58 | Tons |      |     |        | WA-BELLEVUE |

Driver's Signature



Columbia Ridge  
18177 Cedar Springs Lane  
Arlington, OR, 97812  
Ph: (541) 454-2030

Reprint  
Ticket# 729464

Customer Name SCHNITZER WEST SCHNITZER WEST Carrier 483  
Ticket Date 11/25/2021 Vehicle# 483606 Volume  
Payment Type Credit Account Container 483606  
Manual Ticket# 1035360 Billing # 0002843  
Hauling Ticket# Manifest  
Destination UP/CUST PO  
Profile 116109WA (LF01 - Contained-In Designated Solvent Contaminated Soil)  
Generator 168-SWB BELLEVUE LL LLC SWB BELLEVUE LL, LLC 10605 NE 8TH STREET BELLEVUE WA

Time Scale Operator Inbound Gross 108380 lb\*  
In 11/22/2021 09:54:32 MANUAL WT cwalsh3 58060 lb\*  
Out 11/25/2021 09:54:32 cwalsh3 50320 lb  
Net  
\* Manual Weight Tons 25.16

Comments

| Product                  | LD% | Qty   | UOM  | Rate | Tax | Amount | Origin      |
|--------------------------|-----|-------|------|------|-----|--------|-------------|
| 1 Cont Soil Sp. W.-T 100 |     | 25.16 | Tons |      |     |        | WA-BELLEVUE |
| 2 EVF-P6-Environment 100 |     |       |      |      |     |        | WA-BELLEVUE |
| 3 RAIL T SPW-RAIL BY 100 |     | 25.16 | Tons |      |     |        | WA-BELLEVUE |
| 4 RENT PER TON-RENT 100  |     | 25.16 | Tons |      |     |        | WA-BELLEVUE |

Driver's Signature



Columbia Ridge  
18177 Cedar Springs Lane  
Arlington, OR, 97812  
Ph: (541) 454-2030

Reprint  
Ticket# 729464

Customer Name SCHNITZER WEST SCHNITZER WEST Carrier 483  
Ticket Date 11/25/2021 Vehicle# 483684 Volume  
Payment Type Credit Account Container 483684  
Manual Ticket# 1035365 Billing # 0002843  
Hauling Ticket# Manifest  
Destination UP/CUST PO  
Profile 116109WA (LF01 - Contained-In Designated Solvent Contaminated Soil)  
Generator 168-SWB BELLEVUE LL LLC SWB BELLEVUE LL, LLC 10605 NE 8TH STREET BELLEVUE WA

Time Scale Operator Inbound Gross 101400 lb\*  
In 11/22/2021 09:56:06 MANUAL WT cwalsh3 56060 lb\*  
Out 11/25/2021 09:56:06 cwalsh3 45340 lb  
Net  
\* Manual Weight Tons 22.67

Comments

| Product                  | LD% | Qty   | UOM  | Rate | Tax | Amount | Origin      |
|--------------------------|-----|-------|------|------|-----|--------|-------------|
| 1 Cont Soil Sp. W.-T 100 |     | 22.67 | Tons |      |     |        | WA-BELLEVUE |
| 2 EVF-P6-Environment 100 |     |       |      |      |     |        | WA-BELLEVUE |
| 3 RAIL T SPW-RAIL BY 100 |     | 22.67 | Tons |      |     |        | WA-BELLEVUE |
| 4 RENT PER TON-RENT 100  |     | 22.67 | Tons |      |     |        | WA-BELLEVUE |

Driver's Signature



Columbia Ridge  
18177 Cedar Springs Lane  
Arlington, OR, 97812  
Ph: (541) 454-2030

Reprint  
Ticket# 729464

Customer Name SCHNITZER WEST SCHNITZER WEST Carrier 483  
Ticket Date 11/25/2021 Vehicle# 483628 Volume  
Payment Type Credit Account Container 483628  
Manual Ticket# 1035486 Billing # 0002843  
Hauling Ticket# Manifest  
Destination UP/CUST PO  
Profile 116109WA (LF01 - Contained-In Designated Solvent Contaminated Soil)  
Generator 168-SWB BELLEVUE LL LLC SWB BELLEVUE LL, LLC 10605 NE 8TH STREET BELLEVUE WA

Time Scale Operator Inbound Gross 104040 lb\*  
In 11/22/2021 09:57:27 MANUAL WT cwalsh3 56060 lb\*  
Out 11/25/2021 09:57:27 cwalsh3 47990 lb  
Net  
\* Manual Weight Tons 23.99

Comments

| Product                  | LD% | Qty   | UOM  | Rate | Tax | Amount | Origin      |
|--------------------------|-----|-------|------|------|-----|--------|-------------|
| 1 Cont Soil Sp. W.-T 100 |     | 23.99 | Tons |      |     |        | WA-BELLEVUE |
| 2 EVF-P6-Environment 100 |     |       |      |      |     |        | WA-BELLEVUE |
| 3 RAIL T SPW-RAIL BY 100 |     | 23.99 | Tons |      |     |        | WA-BELLEVUE |
| 4 RENT PER TON-RENT 100  |     | 23.99 | Tons |      |     |        | WA-BELLEVUE |

Driver's Signature



Columbia Ridge  
18177 Cedar Springs Lane  
Arlington, OR, 97812  
Ph: (541) 454-2030

Reprint  
Ticket# 729464

Customer Name SCHNITZER WEST SCHNITZER WEST Carrier 483  
Ticket Date 11/25/2021 Vehicle# 483793 Volume  
Payment Type Credit Account Container 483793  
Manual Ticket# 1035490 Billing # 0002843  
Hauling Ticket# Manifest  
Destination UP/CUST PO  
Profile 116109WA (LF01 - Contained-In Designated Solvent Contaminated Soil)  
Generator 168-SWB BELLEVUE LL LLC SWB BELLEVUE LL, LLC 10605 NE 8TH STREET BELLEVUE WA

Time Scale Operator Inbound Gross 105620 lb\*  
In 11/23/2021 09:59:15 MANUAL WT cwalsh3 55480 lb\*  
Out 11/25/2021 09:59:15 cwalsh3 50140 lb  
Net  
\* Manual Weight Tons 25.07

Comments

| Product                  | LD% | Qty   | UOM  | Rate | Tax | Amount | Origin      |
|--------------------------|-----|-------|------|------|-----|--------|-------------|
| 1 Cont Soil Sp. W.-T 100 |     | 25.07 | Tons |      |     |        | WA-BELLEVUE |
| 2 EVF-P6-Environment 100 |     |       |      |      |     |        | WA-BELLEVUE |
| 3 RAIL T SPW-RAIL BY 100 |     | 25.07 | Tons |      |     |        | WA-BELLEVUE |
| 4 RENT PER TON-RENT 100  |     | 25.07 | Tons |      |     |        | WA-BELLEVUE |

Driver's Signature



Columbia Ridge  
18177 Cedar Springs Lane  
Arlington, OR, 97812  
Ph: (541) 454-2030

Reprint  
Ticket# 729497

Customer Name SCHNITZER WEST SCHNITZER WEST Carrier 483  
Ticket Date 11/22/2021 Vehicle# 483979 Volume  
Payment Type Credit Account Container 483979  
Manual Ticket# 1035159 Billing # 0002843  
Hauling Ticket# Manifest  
Destination UP/CUST PO  
Profile 116109WA (LF01 - Contained-In Designated Solvent Contaminated Soil)  
Generator 168-SWB BELLEVUE LL LLC SWB BELLEVUE LL, LLC 10605 NE 8TH STREET BELLEVUE WA

Time Scale Operator Inbound Gross 110680 lb\*  
In 11/19/2021 06:17:24 MANUAL WT cwalsh3 Tare 57200 lb\*  
Out 11/22/2021 06:17:24 cwalsh3 Net 53480 lb  
\* Manual Weight Tons 26.74

Comments

| Product                  | LD% | Qty   | UOM  | Rate | Tax | Amount | Origin      |
|--------------------------|-----|-------|------|------|-----|--------|-------------|
| 1 Cont Soil Sp. W.-T 100 |     | 26.74 | Tons |      |     |        | WA-BELLEVUE |
| 2 EVF-P6-Environment 100 |     |       |      |      |     |        |             |
| 3 RAIL T SPW-RAIL BY 100 |     | 26.74 | Tons |      |     |        |             |
| 4 RENT PER TON-RENT 100  |     | 26.74 | Tons |      |     |        |             |

Driver's Signature



Columbia Ridge  
18177 Cedar Springs Lane  
Arlington, OR, 97812  
Ph: (541) 454-2030

Reprint  
Ticket# 729609

Customer Name SCHNITZER WEST SCHNITZER WEST Carrier 483  
Ticket Date 11/26/2021 Vehicle# 483458 Volume  
Payment Type Credit Account Container 483458  
Manual Ticket# 1035639 Billing # 0002843  
Hauling Ticket# Manifest  
Destination UP/CUST PO  
Profile 116109WA (LF01 - Contained-In Designated Solvent Contaminated Soil)  
Generator 168-SWB BELLEVUE LL LLC SWB BELLEVUE LL, LLC 10605 NE 8TH STREET BELLEVUE WA

Time Scale Operator Inbound Gross 109460 lb\*  
In 11/24/2021 06:38:02 MANUAL WT cwalsh3 Tare 55800 lb\*  
Out 11/26/2021 06:38:02 cwalsh3 Net 53660 lb  
\* Manual Weight Tons 26.83

Comments

| Product                  | LD% | Qty   | UOM  | Rate | Tax | Amount | Origin      |
|--------------------------|-----|-------|------|------|-----|--------|-------------|
| 1 Cont Soil Sp. W.-T 100 |     | 26.83 | Tons |      |     |        | WA-BELLEVUE |
| 2 EVF-P6-Environment 100 |     |       |      |      |     |        |             |
| 3 RAIL T SPW-RAIL BY 100 |     | 26.83 | Tons |      |     |        | WA-BELLEVUE |
| 4 RENT PER TON-RENT 100  |     | 26.83 | Tons |      |     |        | WA-BELLEVUE |

Driver's Signature



Columbia Ridge  
18177 Cedar Springs Lane  
Arlington, OR, 97812  
Ph: (541) 454-2030

Reprint  
Ticket# 729610

Customer Name SCHNITZER WEST SCHNITZER WEST Carrier 483  
Ticket Date 11/28/2021 Vehicle# 483946 Volume  
Payment Type Credit Account Container 483946  
Manual Ticket# 1035730 Billing # 0002843  
Hauling Ticket# Manifest  
Destination UP/CUST PO  
Profile 116109WA (LF01 - Contained-In Designated Solvent Contaminated Soil)  
Generator 168-SWB BELLEVUE LL LLC SWB BELLEVUE LL, LLC 10605 NE 8TH STREET BELLEVUE WA

Time Scale Operator Inbound Gross 108400 lb\*  
In 11/25/2021 06:39:40 MANUAL WT cwalsh3 Tare 56320 lb\*  
Out 11/28/2021 06:39:40 cwalsh3 Net 52080 lb  
\* Manual Weight Tons 26.04

Comments

| Product                  | LD% | Qty   | UOM  | Rate | Tax | Amount | Origin      |
|--------------------------|-----|-------|------|------|-----|--------|-------------|
| 1 Cont Soil Sp. W.-T 100 |     | 26.04 | Tons |      |     |        | WA-BELLEVUE |
| 2 EVF-P6-Environment 100 |     |       |      |      |     |        |             |
| 3 RAIL T SPW-RAIL BY 100 |     | 26.04 | Tons |      |     |        | WA-BELLEVUE |
| 4 RENT PER TON-RENT 100  |     | 26.04 | Tons |      |     |        | WA-BELLEVUE |

Driver's Signature



Columbia Ridge  
18177 Cedar Springs Lane  
Arlington, OR, 97812  
Ph: (541) 454-2030

Reprint  
Ticket# 729808

Customer Name SCHNITZER WEST SCHNITZER WEST Carrier 483  
Ticket Date 11/15/2021 Vehicle# 483078 Volume  
Payment Type Credit Account Container 483078  
Manual Ticket# 1035980 Billing # 0002843  
Hauling Ticket# Manifest  
Destination UP/CUST PO  
Profile 116109WA (LF01 - Contained-In Designated Solvent Contaminated Soil)  
Generator 168-SWB BELLEVUE LL LLC SWB BELLEVUE LL, LLC 10605 NE 8TH STREET BELLEVUE WA

Time Scale Operator Inbound Gross 110120 lb\*  
In 10/26/2021 12:17:03 Front Scale JADAY Tare 58940 lb\*  
Out 11/15/2021 12:17:03 JADAY Net 51180 lb  
\* Manual Weight Tons 25.59

Comments

| Product                  | LD% | Qty   | UOM  | Rate | Tax | Amount | Origin      |
|--------------------------|-----|-------|------|------|-----|--------|-------------|
| 1 Cont Soil Sp. W.-T 100 |     | 25.59 | Tons |      |     |        | WA-BELLEVUE |
| 2 EVF-P6-Environment 100 |     |       |      |      |     |        |             |
| 3 RAIL T SPW-RAIL BY 100 |     | 25.59 | Tons |      |     |        | WA-BELLEVUE |
| 4 RENT PER TON-RENT 100  |     | 25.59 | Tons |      |     |        | WA-BELLEVUE |

Driver's Signature



Columbia Ridge  
18177 Cedar Springs Lane  
Arlington, OR, 97812  
Ph: (541) 454-2030

Reprint  
Ticket# 729809

Customer Name SCHNITZER WEST SCHNITZER WEST Carrier 483  
Ticket Date 11/15/2021 Vehicle# 483798 Volume  
Payment Type Credit Account Container 483798  
Manual Ticket# 1030235 Billing # 0002843  
Hauling Ticket# Manifest  
Destination UP/CUST PO  
Profile 116109WA (LF01 - Contained-In Designated Solvent Contaminated Soil)  
Generator 168-SWB BELLEVUE LL LLC SWB BELLEVUE LL, LLC 10605 NE 8TH STREET BELLEVUE WA

| Time                    | Scale       | Operator        | Inbound | Gross | 115420 lb* |
|-------------------------|-------------|-----------------|---------|-------|------------|
| In 09/28/2021 12:20:23  | Front Scale | JADAY           |         | Tare  | 58000 lb*  |
| Out 11/15/2021 12:20:23 |             | JADAY           |         | Net   | 57420 lb   |
|                         |             | * Manual Weight |         | Tons  | 28.71      |

Comments

| Product                  | LD% | Qty   | UOM  | Rate | Tax | Amount | Origin      |
|--------------------------|-----|-------|------|------|-----|--------|-------------|
| 1 Cont Soil Sp. W.-T 100 |     | 28.71 | Tons |      |     |        | WA-BELLEVUE |
| 2 EVF-P6-Environment 100 |     |       |      |      |     |        |             |
| 3 RAIL T SPW-RAIL BY 100 |     | 28.71 | Tons |      |     |        |             |
| 4 RENT PER TON-RENT 100  |     | 28.71 | Tons |      |     |        |             |

Driver's Signature



Columbia Ridge  
18177 Cedar Springs Lane  
Arlington, OR, 97812  
Ph: (541) 454-2030

Reprint  
Ticket# 729810

Customer Name SCHNITZER WEST SCHNITZER WEST Carrier 483  
Ticket Date 11/15/2021 Vehicle# 483608 Volume  
Payment Type Credit Account Container 483608  
Manual Ticket# 1033565 Billing # 0002843  
Hauling Ticket# Manifest  
Destination UP/CUST PO  
Profile 116109WA (LF01 - Contained-In Designated Solvent Contaminated Soil)  
Generator 168-SWB BELLEVUE LL LLC SWB BELLEVUE LL, LLC 10605 NE 8TH STREET BELLEVUE WA

| Time                    | Scale       | Operator        | Inbound | Gross | 106240 lb* |
|-------------------------|-------------|-----------------|---------|-------|------------|
| In 11/01/2021 12:25:12  | Front Scale | JADAY           |         | Tare  | 58000 lb*  |
| Out 11/15/2021 12:25:12 |             | JADAY           |         | Net   | 48240 lb   |
|                         |             | * Manual Weight |         | Tons  | 24.12      |

Comments

| Product                  | LD% | Qty   | UOM  | Rate | Tax | Amount | Origin      |
|--------------------------|-----|-------|------|------|-----|--------|-------------|
| 1 Cont Soil Sp. W.-T 100 |     | 24.12 | Tons |      |     |        | WA-BELLEVUE |
| 2 EVF-P6-Environment 100 |     |       |      |      |     |        |             |
| 3 RAIL T SPW-RAIL BY 100 |     | 24.12 | Tons |      |     |        | WA-BELLEVUE |
| 4 RENT PER TON-RENT 100  |     | 24.12 | Tons |      |     |        | WA-BELLEVUE |

Driver's Signature



Columbia Ridge  
18177 Cedar Springs Lane  
Arlington, OR, 97812  
Ph: (541) 454-2030

Reprint  
Ticket# 729811

Customer Name SCHNITZER WEST SCHNITZER WEST Carrier 483  
Ticket Date 11/15/2021 Vehicle# 483281 Volume  
Payment Type Credit Account Container 483281  
Manual Ticket# 1033553 Billing # 0002843  
Hauling Ticket# Manifest  
Destination UP/CUST PO  
Profile 116109WA (LF01 - Contained-In Designated Solvent Contaminated Soil)  
Generator 168-SWB BELLEVUE LL LLC SWB BELLEVUE LL, LLC 10605 NE 8TH STREET BELLEVUE WA

| Time                    | Scale       | Operator        | Inbound | Gross | 110060 lb* |
|-------------------------|-------------|-----------------|---------|-------|------------|
| In 11/01/2021 12:27:28  | Front Scale | JADAY           |         | Tare  | 58000 lb*  |
| Out 11/15/2021 12:27:28 |             | JADAY           |         | Net   | 52060 lb   |
|                         |             | * Manual Weight |         | Tons  | 26.03      |

Comments

| Product                  | LD% | Qty   | UOM  | Rate | Tax | Amount | Origin      |
|--------------------------|-----|-------|------|------|-----|--------|-------------|
| 1 Cont Soil Sp. W.-T 100 |     | 26.03 | Tons |      |     |        | WA-BELLEVUE |
| 2 EVF-P6-Environment 100 |     |       |      |      |     |        |             |
| 3 RAIL T SPW-RAIL BY 100 |     | 26.03 | Tons |      |     |        | WA-BELLEVUE |
| 4 RENT PER TON-RENT 100  |     | 26.03 | Tons |      |     |        | WA-BELLEVUE |

Driver's Signature



Columbia Ridge  
18177 Cedar Springs Lane  
Arlington, OR, 97812  
Ph: (541) 454-2030

Reprint  
Ticket# 729812

Customer Name SCHNITZER WEST SCHNITZER WEST Carrier 480  
Ticket Date 11/15/2021 Vehicle# 480650 Volume  
Payment Type Credit Account Container 480650  
Manual Ticket# 1034120 Billing # 0002843  
Hauling Ticket# Manifest  
Destination UP/CUST PO  
Profile 116109WA (LF01 - Contained-In Designated Solvent Contaminated Soil)  
Generator 168-SWB BELLEVUE LL LLC SWB BELLEVUE LL, LLC 10605 NE 8TH STREET BELLEVUE WA

| Time                    | Scale       | Operator        | Inbound | Gross | 110320 lb* |
|-------------------------|-------------|-----------------|---------|-------|------------|
| In 11/06/2021 12:31:09  | Front Scale | JADAY           |         | Tare  | 57160 lb*  |
| Out 11/15/2021 12:31:09 |             | JADAY           |         | Net   | 53160 lb   |
|                         |             | * Manual Weight |         | Tons  | 26.58      |

Comments

| Product                  | LD% | Qty   | UOM  | Rate | Tax | Amount | Origin      |
|--------------------------|-----|-------|------|------|-----|--------|-------------|
| 1 Cont Soil Sp. W.-T 100 |     | 26.58 | Tons |      |     |        | WA-BELLEVUE |
| 2 EVF-P6-Environment 100 |     |       |      |      |     |        |             |
| 3 RAIL T SPW-RAIL BY 100 |     | 26.58 | Tons |      |     |        | WA-BELLEVUE |
| 4 RENT PER TON-RENT 100  |     | 26.58 | Tons |      |     |        | WA-BELLEVUE |

Driver's Signature



Columbia Ridge  
18177 Cedar Springs Lane  
Arlington, OR, 97812  
Ph: (541) 454-2030

Reprint  
Ticket# 729813

Customer Name SCHNITZER WEST SCHNITZER WEST Carrier 483  
Ticket Date 11/19/2021 Vehicle# 483157 Volume  
Payment Type Credit Account Container 483157  
Manual Ticket# 1035038 Billing # 0002843  
Hauling Ticket# Manifest  
Destination UP/CUST PO  
Profile 116109WA (LF01 - Contained-In Designated Solvent Contaminated Soil)  
Generator 168-SWB BELLEVUE LL LLC SWB BELLEVUE LL, LLC 10605 NE 8TH STREET BELLEVUE WA

| Time                    | Scale       | Operator        | Inbound | Gross | 105640 lb* |
|-------------------------|-------------|-----------------|---------|-------|------------|
| In 11/17/2021 12:33:30  | Front Scale | JADAY           |         | Tare  | 58940 lb*  |
| Out 11/19/2021 12:33:30 |             | JADAY           |         | Net   | 46700 lb   |
|                         |             | * Manual Weight |         | Tons  | 23.35      |

Comments

| Product                  | LD% | Qty   | UOM  | Rate | Tax | Amount | Origin      |
|--------------------------|-----|-------|------|------|-----|--------|-------------|
| 1 Cont Soil Sp. W.-T 100 |     | 23.35 | Tons |      |     |        | WA-BELLEVUE |
| 2 EVF-P6-Environment 100 |     |       |      |      |     |        | WA-BELLEVUE |
| 3 RAIL T SPW-RAIL BY 100 |     | 23.35 | Tons |      |     |        | WA-BELLEVUE |
| 4 RENT PER TON-RENT 100  |     | 23.35 | Tons |      |     |        | WA-BELLEVUE |

Driver's Signature



Columbia Ridge  
18177 Cedar Springs Lane  
Arlington, OR, 97812  
Ph: (541) 454-2030

Reprint  
Ticket# 729814

Customer Name SCHNITZER WEST SCHNITZER WEST Carrier 483  
Ticket Date 11/19/2021 Vehicle# 483261 Volume  
Payment Type Credit Account Container 483261  
Manual Ticket# 1035041 Billing # 0002843  
Hauling Ticket# Manifest  
Destination UP/CUST PO  
Profile 116109WA (LF01 - Contained-In Designated Solvent Contaminated Soil)  
Generator 168-SWB BELLEVUE LL LLC SWB BELLEVUE LL, LLC 10605 NE 8TH STREET BELLEVUE WA

| Time                    | Scale       | Operator        | Inbound | Gross | 109780 lb* |
|-------------------------|-------------|-----------------|---------|-------|------------|
| In 11/17/2021 12:35:04  | Front Scale | JADAY           |         | Tare  | 58000 lb*  |
| Out 11/19/2021 12:35:04 |             | JADAY           |         | Net   | 51780 lb   |
|                         |             | * Manual Weight |         | Tons  | 25.89      |

Comments

| Product                  | LD% | Qty   | UOM  | Rate | Tax | Amount | Origin      |
|--------------------------|-----|-------|------|------|-----|--------|-------------|
| 1 Cont Soil Sp. W.-T 100 |     | 25.89 | Tons |      |     |        | WA-BELLEVUE |
| 2 EVF-P6-Environment 100 |     |       |      |      |     |        | WA-BELLEVUE |
| 3 RAIL T SPW-RAIL BY 100 |     | 25.89 | Tons |      |     |        | WA-BELLEVUE |
| 4 RENT PER TON-RENT 100  |     | 25.89 | Tons |      |     |        | WA-BELLEVUE |

Driver's Signature



Columbia Ridge  
18177 Cedar Springs Lane  
Arlington, OR, 97812  
Ph: (541) 454-2030

Reprint  
Ticket# 729815

Customer Name SCHNITZER WEST SCHNITZER WEST Carrier 480  
Ticket Date 11/19/2021 Vehicle# 480407 Volume  
Payment Type Credit Account Container 480407  
Manual Ticket# 1034314 Billing # 0002843  
Hauling Ticket# Manifest  
Destination UP/CUST PO  
Profile 116109WA (LF01 - Contained-In Designated Solvent Contaminated Soil)  
Generator 168-SWB BELLEVUE LL LLC SWB BELLEVUE LL, LLC 10605 NE 8TH STREET BELLEVUE WA

| Time                    | Scale     | Operator        | Inbound | Gross | 63060 lb* |
|-------------------------|-----------|-----------------|---------|-------|-----------|
| In 11/10/2021 12:38:54  | MANUAL WT | jaday           |         | Tare  | 57000 lb* |
| Out 11/19/2021 12:38:54 |           | jaday           |         | Net   | 6060 lb   |
|                         |           | * Manual Weight |         | Tons  | 3.03      |

Comments

| Product                  | LD% | Qty  | UOM  | Rate | Tax | Amount | Origin      |
|--------------------------|-----|------|------|------|-----|--------|-------------|
| 1 Cont Soil Sp. W.-T 100 |     | 3.03 | Tons |      |     |        | WA-BELLEVUE |
| 2 EVF-P6-Environment 100 |     |      |      |      |     |        | WA-BELLEVUE |
| 3 RAIL T SPW-RAIL BY 100 |     | 3.03 | Tons |      |     |        | WA-BELLEVUE |
| 4 RENT PER TON-RENT 100  |     | 3.03 | Tons |      |     |        | WA-BELLEVUE |

Driver's Signature



Columbia Ridge  
18177 Cedar Springs Lane  
Arlington, OR, 97812  
Ph: (541) 454-2030

Reprint  
Ticket# 729923

Customer Name SCHNITZER WEST SCHNITZER WEST Carrier 483  
Ticket Date 11/23/2021 Vehicle# 483576 Volume  
Payment Type Credit Account Container 483576  
Manual Ticket# 1035358 Billing # 0002843  
Hauling Ticket# Manifest  
Destination UP/CUST PO  
Profile 116109WA (LF01 - Contained-In Designated Solvent Contaminated Soil)  
Generator 168-SWB BELLEVUE LL LLC SWB BELLEVUE LL, LLC 10605 NE 8TH STREET BELLEVUE WA

| Time                    | Scale       | Operator        | Inbound | Gross | 109920 lb* |
|-------------------------|-------------|-----------------|---------|-------|------------|
| In 11/22/2021 07:46:10  | Front Scale | jaday           |         | Tare  | 57980 lb*  |
| Out 11/23/2021 07:46:10 |             | jaday           |         | Net   | 51940 lb   |
|                         |             | * Manual Weight |         | Tons  | 25.97      |

Comments

| Product                  | LD% | Qty   | UOM  | Rate | Tax | Amount | Origin      |
|--------------------------|-----|-------|------|------|-----|--------|-------------|
| 1 Cont Soil Sp. W.-T 100 |     | 25.97 | Tons |      |     |        | WA-BELLEVUE |
| 2 EVF-P6-Environment 100 |     |       |      |      |     |        | WA-BELLEVUE |
| 3 RAIL T SPW-RAIL BY 100 |     | 25.97 | Tons |      |     |        | WA-BELLEVUE |
| 4 RENT PER TON-RENT 100  |     | 25.97 | Tons |      |     |        | WA-BELLEVUE |

Driver's Signature



Columbia Ridge  
18177 Cedar Springs Lane  
Arlington, OR, 97812  
Ph: (541) 454-2030

Reprint  
Ticket# 729958

Customer Name SCHNITZER WEST SCHNITZER WEST Carrier 483  
Ticket Date 11/29/2021 Vehicle# 483047 Volume  
Payment Type Credit Account Container 483047  
Manual Ticket# 1035821 Billing # 0002843  
Hauling Ticket# Manifest  
Destination UP/CUST PO  
Profile 116109WA (LF01 - Contained-In Designated Solvent Contaminated Soil)  
Generator 168-SWB BELLEVUE LL LLC SWB BELLEVUE LL, LLC 10605 NE 8TH STREET BELLEVUE WA

| Time                    | Scale       | Operator        | Inbound | Gross | 103620 lb* |
|-------------------------|-------------|-----------------|---------|-------|------------|
| In 11/27/2021 08:23:41  | Front Scale | jaday           |         | Tare  | 65620 lb*  |
| Out 11/29/2021 08:23:41 |             | jaday           |         | Net   | 38000 lb   |
| Comments                |             | * Manual Weight |         | Tons  | 19.00      |

| Product                   | LD% | Qty   | UOM  | Rate | Tax | Amount | Origin      |
|---------------------------|-----|-------|------|------|-----|--------|-------------|
| 1 Cont. Soil Sp. W.-T 100 |     | 19.00 | Tons |      |     |        | WA-BELLEVUE |
| 2 EVF-P6-Environment 100  |     |       |      |      |     |        | WA-BELLEVUE |
| 3 RAIL T SPW-RAIL BY 100  |     | 19.00 | Tons |      |     |        | WA-BELLEVUE |
| 4 RENT PER TON-RENT 100   |     | 19.00 | Tons |      |     |        | WA-BELLEVUE |

Driver's Signature



Columbia Ridge  
18177 Cedar Springs Lane  
Arlington, OR, 97812  
Ph: (541) 454-2030

Reprint  
Ticket# 729961

Customer Name SCHNITZER WEST SCHNITZER WEST Carrier 483  
Ticket Date 11/29/2021 Vehicle# 483409 Volume  
Payment Type Credit Account Container 483409  
Manual Ticket# 1035823 Billing # 0002843  
Hauling Ticket# Manifest  
Destination UP/CUST PO  
Profile 116109WA (LF01 - Contained-In Designated Solvent Contaminated Soil)  
Generator 168-SWB BELLEVUE LL LLC SWB BELLEVUE LL, LLC 10605 NE 8TH STREET BELLEVUE WA

| Time                    | Scale       | Operator        | Inbound | Gross | 106480 lb* |
|-------------------------|-------------|-----------------|---------|-------|------------|
| In 11/27/2021 08:25:15  | Front Scale | jaday           |         | Tare  | 56420 lb*  |
| Out 11/29/2021 08:25:15 |             | jaday           |         | Net   | 50060 lb   |
| Comments                |             | * Manual Weight |         | Tons  | 25.03      |

| Product                   | LD% | Qty   | UOM  | Rate | Tax | Amount | Origin      |
|---------------------------|-----|-------|------|------|-----|--------|-------------|
| 1 Cont. Soil Sp. W.-T 100 |     | 25.03 | Tons |      |     |        | WA-BELLEVUE |
| 2 EVF-P6-Environment 100  |     |       |      |      |     |        | WA-BELLEVUE |
| 3 RAIL T SPW-RAIL BY 100  |     | 25.03 | Tons |      |     |        | WA-BELLEVUE |
| 4 RENT PER TON-RENT 100   |     | 25.03 | Tons |      |     |        | WA-BELLEVUE |

Driver's Signature



Columbia Ridge  
18177 Cedar Springs Lane  
Arlington, OR, 97812  
Ph: (541) 454-2030

Reprint  
Ticket# 729964

Customer Name SCHNITZER WEST SCHNITZER WEST Carrier 483  
Ticket Date 11/29/2021 Vehicle# 483428 Volume  
Payment Type Credit Account Container 483428  
Manual Ticket# 1035824 Billing # 0002843  
Hauling Ticket# Manifest  
Destination UP/CUST PO  
Profile 116109WA (LF01 - Contained-In Designated Solvent Contaminated Soil)  
Generator 168-SWB BELLEVUE LL LLC SWB BELLEVUE LL, LLC 10605 NE 8TH STREET BELLEVUE WA

| Time                    | Scale       | Operator        | Inbound | Gross | 109480 lb* |
|-------------------------|-------------|-----------------|---------|-------|------------|
| In 11/27/2021 08:31:11  | Front Scale | jaday           |         | Tare  | 57780 lb*  |
| Out 11/29/2021 08:31:11 |             | jaday           |         | Net   | 51700 lb   |
| Comments                |             | * Manual Weight |         | Tons  | 25.85      |

| Product                   | LD% | Qty   | UOM  | Rate | Tax | Amount | Origin      |
|---------------------------|-----|-------|------|------|-----|--------|-------------|
| 1 Cont. Soil Sp. W.-T 100 |     | 25.85 | Tons |      |     |        | WA-BELLEVUE |
| 2 EVF-P6-Environment 100  |     |       |      |      |     |        | WA-BELLEVUE |
| 3 RAIL T SPW-RAIL BY 100  |     | 25.85 | Tons |      |     |        | WA-BELLEVUE |
| 4 RENT PER TON-RENT 100   |     | 25.85 | Tons |      |     |        | WA-BELLEVUE |

Driver's Signature



Columbia Ridge  
18177 Cedar Springs Lane  
Arlington, OR, 97812  
Ph: (541) 454-2030

Reprint  
Ticket# 729965

Customer Name SCHNITZER WEST SCHNITZER WEST Carrier 483  
Ticket Date 11/29/2021 Vehicle# 483800 Volume  
Payment Type Credit Account Container 483800  
Manual Ticket# 1035647 Billing # 0002843  
Hauling Ticket# Manifest  
Destination UP/CUST PO  
Profile 116109WA (LF01 - Contained-In Designated Solvent Contaminated Soil)  
Generator 168-SWB BELLEVUE LL LLC SWB BELLEVUE LL, LLC 10605 NE 8TH STREET BELLEVUE WA

| Time                    | Scale       | Operator        | Inbound | Gross | 109560 lb* |
|-------------------------|-------------|-----------------|---------|-------|------------|
| In 11/24/2021 08:32:43  | Front Scale | jaday           |         | Tare  | 56680 lb*  |
| Out 11/29/2021 08:32:43 |             | jaday           |         | Net   | 52880 lb   |
| Comments                |             | * Manual Weight |         | Tons  | 26.44      |

| Product                   | LD% | Qty   | UOM  | Rate | Tax | Amount | Origin      |
|---------------------------|-----|-------|------|------|-----|--------|-------------|
| 1 Cont. Soil Sp. W.-T 100 |     | 26.44 | Tons |      |     |        | WA-BELLEVUE |
| 2 EVF-P6-Environment 100  |     |       |      |      |     |        | WA-BELLEVUE |
| 3 RAIL T SPW-RAIL BY 100  |     | 26.44 | Tons |      |     |        | WA-BELLEVUE |
| 4 RENT PER TON-RENT 100   |     | 26.44 | Tons |      |     |        | WA-BELLEVUE |

Driver's Signature





Columbia Ridge  
18177 Cedar Springs Lane  
Arlington, OR, 97812  
Ph: (541) 454-2030

Reprint  
Ticket# 729966

Customer Name SCHNITZER WEST SCHNITZER WEST Carrier 483  
Ticket Date 11/29/2021 Vehicle# 483733 Volume  
Payment Type Credit Account Container 483733  
Manual Ticket# 1035645 Billing # 0002843  
Hauling Ticket# Manifest  
Destination UP/CUST PO  
Profile 116109WA (LF01 - Contained-In Designated Solvent Contaminated Soil)  
Generator 168-SWB BELLEVUE LL LLC SWB BELLEVUE LL, LLC 10605 NE 8TH STREET BELLEVUE WA

| Time                    | Scale       | Operator        | Inbound | Gross | 111200 lb* |
|-------------------------|-------------|-----------------|---------|-------|------------|
| In 11/24/2021 08:33:59  | Front Scale | jaday           |         | Tare  | 61780 lb*  |
| Out 11/29/2021 08:33:59 |             | jaday           |         | Net   | 49420 lb   |
| Comments                | DRF         | * Manual Weight |         | Tons  | 24.71      |

| Product                   | LD% | Qty   | UOM  | Rate | Tax | Amount | Origin      |
|---------------------------|-----|-------|------|------|-----|--------|-------------|
| 1 Cont. Soil Sp. W.-T 100 |     | 24.71 | Tons |      |     |        | WA-BELLEVUE |
| 2 EVF-P6-Environment 100  |     |       |      |      |     |        | WA-BELLEVUE |
| 3 RAIL T SPW-RAIL BY 100  |     | 24.71 | Tons |      |     |        | WA-BELLEVUE |
| 4 RENT PER TON-RENT 100   |     | 24.71 | Tons |      |     |        | WA-BELLEVUE |

Driver's Signature



Columbia Ridge  
18177 Cedar Springs Lane  
Arlington, OR, 97812  
Ph: (541) 454-2030

Reprint  
Ticket# 729967

Customer Name SCHNITZER WEST SCHNITZER WEST Carrier 480  
Ticket Date 11/29/2021 Vehicle# 480541 Volume  
Payment Type Credit Account Container 480541  
Manual Ticket# 1035621 Billing # 0002843  
Hauling Ticket# Manifest  
Destination UP/CUST PO  
Profile 116109WA (LF01 - Contained-In Designated Solvent Contaminated Soil)  
Generator 168-SWB BELLEVUE LL LLC SWB BELLEVUE LL, LLC 10605 NE 8TH STREET BELLEVUE WA

| Time                    | Scale       | Operator        | Inbound | Gross | 106220 lb* |
|-------------------------|-------------|-----------------|---------|-------|------------|
| In 11/24/2021 08:36:01  | Front Scale | jaday           |         | Tare  | 53720 lb*  |
| Out 11/29/2021 08:36:01 |             | jaday           |         | Net   | 52500 lb   |
| Comments                | DRF         | * Manual Weight |         | Tons  | 26.25      |

| Product                   | LD% | Qty   | UOM  | Rate | Tax | Amount | Origin      |
|---------------------------|-----|-------|------|------|-----|--------|-------------|
| 1 Cont. Soil Sp. W.-T 100 |     | 26.25 | Tons |      |     |        | WA-BELLEVUE |
| 2 EVF-P6-Environment 100  |     |       |      |      |     |        | WA-BELLEVUE |
| 3 RAIL T SPW-RAIL BY 100  |     | 26.25 | Tons |      |     |        | WA-BELLEVUE |
| 4 RENT PER TON-RENT 100   |     | 26.25 | Tons |      |     |        | WA-BELLEVUE |

Driver's Signature



Columbia Ridge  
18177 Cedar Springs Lane  
Arlington, OR, 97812  
Ph: (541) 454-2030

Reprint  
Ticket# 729968

Customer Name SCHNITZER WEST SCHNITZER WEST Carrier 483  
Ticket Date 11/29/2021 Vehicle# 483666 Volume  
Payment Type Credit Account Container 483666  
Manual Ticket# 1035641 Billing # 0002843  
Hauling Ticket# Manifest  
Destination UP/CUST PO  
Profile 116109WA (LF01 - Contained-In Designated Solvent Contaminated Soil)  
Generator 168-SWB BELLEVUE LL LLC SWB BELLEVUE LL, LLC 10605 NE 8TH STREET BELLEVUE WA

| Time                    | Scale       | Operator        | Inbound | Gross | 107580 lb* |
|-------------------------|-------------|-----------------|---------|-------|------------|
| In 11/24/2021 08:37:29  | Front Scale | jaday           |         | Tare  | 55540 lb*  |
| Out 11/29/2021 08:37:29 |             | jaday           |         | Net   | 52040 lb   |
| Comments                | DRF         | * Manual Weight |         | Tons  | 26.02      |

| Product                   | LD% | Qty   | UOM  | Rate | Tax | Amount | Origin      |
|---------------------------|-----|-------|------|------|-----|--------|-------------|
| 1 Cont. Soil Sp. W.-T 100 |     | 26.02 | Tons |      |     |        | WA-BELLEVUE |
| 2 EVF-P6-Environment 100  |     |       |      |      |     |        | WA-BELLEVUE |
| 3 RAIL T SPW-RAIL BY 100  |     | 26.02 | Tons |      |     |        | WA-BELLEVUE |
| 4 RENT PER TON-RENT 100   |     | 26.02 | Tons |      |     |        | WA-BELLEVUE |

Driver's Signature



Columbia Ridge  
18177 Cedar Springs Lane  
Arlington, OR, 97812  
Ph: (541) 454-2030

Reprint  
Ticket# 729970

Customer Name SCHNITZER WEST SCHNITZER WEST Carrier 483  
Ticket Date 11/29/2021 Vehicle# 483523 Volume  
Payment Type Credit Account Container 483523  
Manual Ticket# 1035485 Billing # 0002843  
Hauling Ticket# Manifest  
Destination UP/CUST PO  
Profile 116109WA (LF01 - Contained-In Designated Solvent Contaminated Soil)  
Generator 168-SWB BELLEVUE LL LLC SWB BELLEVUE LL, LLC 10605 NE 8TH STREET BELLEVUE WA

| Time                    | Scale       | Operator        | Inbound | Gross | 106420 lb* |
|-------------------------|-------------|-----------------|---------|-------|------------|
| In 11/23/2021 08:39:25  | Front Scale | jaday           |         | Tare  | 55640 lb*  |
| Out 11/29/2021 08:39:25 |             | jaday           |         | Net   | 50780 lb   |
| Comments                |             | * Manual Weight |         | Tons  | 25.39      |

| Product                   | LD% | Qty   | UOM  | Rate | Tax | Amount | Origin      |
|---------------------------|-----|-------|------|------|-----|--------|-------------|
| 1 Cont. Soil Sp. W.-T 100 |     | 25.39 | Tons |      |     |        | WA-BELLEVUE |
| 2 EVF-P6-Environment 100  |     |       |      |      |     |        | WA-BELLEVUE |
| 3 RAIL T SPW-RAIL BY 100  |     | 25.39 | Tons |      |     |        | WA-BELLEVUE |
| 4 RENT PER TON-RENT 100   |     | 25.39 | Tons |      |     |        | WA-BELLEVUE |

Driver's Signature



Columbia Ridge  
18177 Cedar Springs Lane  
Arlington, OR, 97812  
Ph: (541) 454-2030

Reprint  
Ticket# 729971

Customer Name SCHNITZER WEST SCHNITZER WEST Carrier 483  
Ticket Date 11/29/2021 Vehicle# 483252 Volume  
Payment Type Credit Account Container 483252  
Manual Ticket# 1035484 Billing # 0002843  
Hauling Ticket# Manifest  
Destination UP/CUST PO  
Profile 116109WA (LF01 - Contained-In Designated Solvent Contaminated Soil)  
Generator 168-SWB BELLEVUE LL LLC SWB BELLEVUE LL, LLC 10605 NE 8TH STREET BELLEVUE WA

Time Scale Operator Inbound Gross 105550 lb\*  
In 11/23/2021 08:40:47 Front Scale jaday Tare 56700 lb\*  
Out 11/29/2021 08:40:47 jaday Net 48850 lb  
\* Manual Weight Tons 24.43

Comments

| Product                  | LD% | Qty   | UOM  | Rate | Tax | Amount | Origin      |
|--------------------------|-----|-------|------|------|-----|--------|-------------|
| 1 Cont Soil Sp. W.-T 100 |     | 24.43 | Tons |      |     |        | WA-BELLEVUE |
| 2 EVF-P6-Environment 100 |     |       |      |      |     |        | WA-BELLEVUE |
| 3 RAIL T SPW-RAIL BY 100 |     | 24.43 | Tons |      |     |        | WA-BELLEVUE |
| 4 RENT PER TON-RENT 100  |     | 24.43 | Tons |      |     |        | WA-BELLEVUE |

Driver's Signature



Columbia Ridge  
18177 Cedar Springs Lane  
Arlington, OR, 97812  
Ph: (541) 454-2030

Reprint  
Ticket# 729973

Customer Name SCHNITZER WEST SCHNITZER WEST Carrier 483  
Ticket Date 11/29/2021 Vehicle# 483164 Volume  
Payment Type Credit Account Container 483164  
Manual Ticket# 1035627 Billing # 0002843  
Hauling Ticket# Manifest  
Destination UP/CUST PO  
Profile 116109WA (LF01 - Contained-In Designated Solvent Contaminated Soil)  
Generator 168-SWB BELLEVUE LL LLC SWB BELLEVUE LL, LLC 10605 NE 8TH STREET BELLEVUE WA

Time Scale Operator Inbound Gross 108700 lb\*  
In 11/24/2021 08:42:01 Front Scale jaday Tare 55880 lb\*  
Out 11/29/2021 08:42:01 jaday Net 53120 lb  
\* Manual Weight Tons 26.56

Comments

| Product                  | LD% | Qty   | UOM  | Rate | Tax | Amount | Origin      |
|--------------------------|-----|-------|------|------|-----|--------|-------------|
| 1 Cont Soil Sp. W.-T 100 |     | 26.56 | Tons |      |     |        | WA-BELLEVUE |
| 2 EVF-P6-Environment 100 |     |       |      |      |     |        | WA-BELLEVUE |
| 3 RAIL T SPW-RAIL BY 100 |     | 26.56 | Tons |      |     |        | WA-BELLEVUE |
| 4 RENT PER TON-RENT 100  |     | 26.56 | Tons |      |     |        | WA-BELLEVUE |

Driver's Signature



Columbia Ridge  
18177 Cedar Springs Lane  
Arlington, OR, 97812  
Ph: (541) 454-2030

Reprint  
Ticket# 729975

Customer Name SCHNITZER WEST SCHNITZER WEST Carrier 480  
Ticket Date 11/29/2021 Vehicle# 480517 Volume  
Payment Type Credit Account Container 480517  
Manual Ticket# 1035620 Billing # 0002843  
Hauling Ticket# Manifest  
Destination UP/CUST PO  
Profile 116109WA (LF01 - Contained-In Designated Solvent Contaminated Soil)  
Generator 168-SWB BELLEVUE LL LLC SWB BELLEVUE LL, LLC 10605 NE 8TH STREET BELLEVUE WA

Time Scale Operator Inbound Gross 108340 lb\*  
In 11/24/2021 08:43:22 Front Scale jaday Tare 53920 lb\*  
Out 11/29/2021 08:43:22 jaday Net 54420 lb  
\* Manual Weight Tons 27.21

Comments

| Product                  | LD% | Qty   | UOM  | Rate | Tax | Amount | Origin      |
|--------------------------|-----|-------|------|------|-----|--------|-------------|
| 1 Cont Soil Sp. W.-T 100 |     | 27.21 | Tons |      |     |        | WA-BELLEVUE |
| 2 EVF-P6-Environment 100 |     |       |      |      |     |        | WA-BELLEVUE |
| 3 RAIL T SPW-RAIL BY 100 |     | 27.21 | Tons |      |     |        | WA-BELLEVUE |
| 4 RENT PER TON-RENT 100  |     | 27.21 | Tons |      |     |        | WA-BELLEVUE |

Driver's Signature



Columbia Ridge  
18177 Cedar Springs Lane  
Arlington, OR, 97812  
Ph: (541) 454-2030

Reprint  
Ticket# 729987

Customer Name SCHNITZER WEST SCHNITZER WEST Carrier 483  
Ticket Date 11/29/2021 Vehicle# 483906 Volume  
Payment Type Credit Account Container 483906  
Manual Ticket# 1035728 Billing # 0002843  
Hauling Ticket# Manifest  
Destination UP/CUST PO  
Profile 116109WA (LF01 - Contained-In Designated Solvent Contaminated Soil)  
Generator 168-SWB BELLEVUE LL LLC SWB BELLEVUE LL, LLC 10605 NE 8TH STREET BELLEVUE WA

Time Scale Operator Inbound Gross 104420 lb\*  
In 11/25/2021 08:49:38 Front Scale jaday Tare 55780 lb\*  
Out 11/29/2021 08:49:38 jaday Net 48640 lb  
\* Manual Weight Tons 24.32

Comments

| Product                  | LD% | Qty   | UOM  | Rate | Tax | Amount | Origin      |
|--------------------------|-----|-------|------|------|-----|--------|-------------|
| 1 Cont Soil Sp. W.-T 100 |     | 24.32 | Tons |      |     |        | WA-BELLEVUE |
| 2 EVF-P6-Environment 100 |     |       |      |      |     |        | WA-BELLEVUE |
| 3 RAIL T SPW-RAIL BY 100 |     | 24.32 | Tons |      |     |        | WA-BELLEVUE |
| 4 RENT PER TON-RENT 100  |     | 24.32 | Tons |      |     |        | WA-BELLEVUE |

Driver's Signature



Columbia Ridge  
18177 Cedar Springs Lane  
Arlington, OR, 97812  
Ph: (541) 454-2030

Reprint  
Ticket# 729991

Customer Name SCHNITZER WEST SCHNITZER WEST Carrier 483  
Ticket Date 11/29/2021 Vehicle# 483902 Volume  
Payment Type Credit Account Container 483902  
Manual Ticket# 1035493 Billing # 0002843  
Hauling Ticket# Manifest  
Destination UP/CUST PO  
Profile 116109WA (LF01 - Contained-In Designated Solvent Contaminated Soil)  
Generator 168-SWB BELLEVUE LL LLC SWB BELLEVUE LL, LLC 10605 NE 8TH STREET BELLEVUE WA

| Time                    | Scale       | Operator        | Inbound | Gross | 106280 lb* |
|-------------------------|-------------|-----------------|---------|-------|------------|
| In 11/23/2021 08:51:31  | Front Scale | jaday           |         | Tare  | 56280 lb*  |
| Out 11/29/2021 08:51:31 |             | jaday           |         | Net   | 50000 lb   |
|                         |             | * Manual Weight |         | Tons  | 25.00      |

Comments

| Product                   | LD% | Qty   | UOM  | Rate | Tax | Amount | Origin      |
|---------------------------|-----|-------|------|------|-----|--------|-------------|
| 1 Cont. Soil Sp. W.-T 100 |     | 25.00 | Tons |      |     |        | WA-BELLEVUE |
| 2 EVF-P6-Environment 100  |     |       |      |      |     |        | WA-BELLEVUE |
| 3 RAIL T SPW-RAIL BY 100  |     | 25.00 | Tons |      |     |        | WA-BELLEVUE |
| 4 RENT PER TON-RENT 100   |     | 25.00 | Tons |      |     |        | WA-BELLEVUE |

Driver's Signature



Columbia Ridge  
18177 Cedar Springs Lane  
Arlington, OR, 97812  
Ph: (541) 454-2030

Reprint  
Ticket# 729996

Customer Name SCHNITZER WEST SCHNITZER WEST Carrier 483  
Ticket Date 11/29/2021 Vehicle# 483805 Volume  
Payment Type Credit Account Container 483805  
Manual Ticket# 1035491 Billing # 0002843  
Hauling Ticket# Manifest  
Destination UP/CUST PO  
Profile 116109WA (LF01 - Contained-In Designated Solvent Contaminated Soil)  
Generator 168-SWB BELLEVUE LL LLC SWB BELLEVUE LL, LLC 10605 NE 8TH STREET BELLEVUE WA

| Time                    | Scale       | Operator        | Inbound | Gross | 108940 lb* |
|-------------------------|-------------|-----------------|---------|-------|------------|
| In 11/23/2021 08:57:37  | Front Scale | jaday           |         | Tare  | 56240 lb*  |
| Out 11/29/2021 08:57:37 |             | jaday           |         | Net   | 52700 lb   |
|                         |             | * Manual Weight |         | Tons  | 26.35      |

Comments

| Product                   | LD% | Qty   | UOM  | Rate | Tax | Amount | Origin      |
|---------------------------|-----|-------|------|------|-----|--------|-------------|
| 1 Cont. Soil Sp. W.-T 100 |     | 26.35 | Tons |      |     |        | WA-BELLEVUE |
| 2 EVF-P6-Environment 100  |     |       |      |      |     |        | WA-BELLEVUE |
| 3 RAIL T SPW-RAIL BY 100  |     | 26.35 | Tons |      |     |        | WA-BELLEVUE |
| 4 RENT PER TON-RENT 100   |     | 26.35 | Tons |      |     |        | WA-BELLEVUE |

Driver's Signature



Columbia Ridge  
18177 Cedar Springs Lane  
Arlington, OR, 97812  
Ph: (541) 454-2030

Reprint  
Ticket# 729997

Customer Name SCHNITZER WEST SCHNITZER WEST Carrier 483  
Ticket Date 11/29/2021 Vehicle# 483640 Volume  
Payment Type Credit Account Container 483640  
Manual Ticket# 1035487 Billing # 0002843  
Hauling Ticket# Manifest  
Destination UP/CUST PO  
Profile 116109WA (LF01 - Contained-In Designated Solvent Contaminated Soil)  
Generator 168-SWB BELLEVUE LL LLC SWB BELLEVUE LL, LLC 10605 NE 8TH STREET BELLEVUE WA

| Time                    | Scale       | Operator        | Inbound | Gross | 104640 lb* |
|-------------------------|-------------|-----------------|---------|-------|------------|
| In 11/23/2021 08:58:58  | Front Scale | jaday           |         | Tare  | 56040 lb*  |
| Out 11/29/2021 08:58:58 |             | jaday           |         | Net   | 48600 lb   |
|                         |             | * Manual Weight |         | Tons  | 24.30      |

Comments

| Product                   | LD% | Qty   | UOM  | Rate | Tax | Amount | Origin      |
|---------------------------|-----|-------|------|------|-----|--------|-------------|
| 1 Cont. Soil Sp. W.-T 100 |     | 24.30 | Tons |      |     |        | WA-BELLEVUE |
| 2 EVF-P6-Environment 100  |     |       |      |      |     |        | WA-BELLEVUE |
| 3 RAIL T SPW-RAIL BY 100  |     | 24.30 | Tons |      |     |        | WA-BELLEVUE |
| 4 RENT PER TON-RENT 100   |     | 24.30 | Tons |      |     |        | WA-BELLEVUE |

Driver's Signature



Columbia Ridge  
18177 Cedar Springs Lane  
Arlington, OR, 97812  
Ph: (541) 454-2030

Reprint  
Ticket# 729998

Customer Name SCHNITZER WEST SCHNITZER WEST Carrier 483  
Ticket Date 11/29/2021 Vehicle# 483036 Volume  
Payment Type Credit Account Container 483036  
Manual Ticket# 1035721 Billing # 0002843  
Hauling Ticket# Manifest  
Destination UP/CUST PO  
Profile 116109WA (LF01 - Contained-In Designated Solvent Contaminated Soil)  
Generator 168-SWB BELLEVUE LL LLC SWB BELLEVUE LL, LLC 10605 NE 8TH STREET BELLEVUE WA

| Time                    | Scale       | Operator        | Inbound | Gross | 106360 lb* |
|-------------------------|-------------|-----------------|---------|-------|------------|
| In 11/25/2021 09:00:13  | Front Scale | jaday           |         | Tare  | 56440 lb*  |
| Out 11/29/2021 09:00:13 |             | jaday           |         | Net   | 49920 lb   |
|                         |             | * Manual Weight |         | Tons  | 24.96      |

Comments

| Product                   | LD% | Qty   | UOM  | Rate | Tax | Amount | Origin      |
|---------------------------|-----|-------|------|------|-----|--------|-------------|
| 1 Cont. Soil Sp. W.-T 100 |     | 24.96 | Tons |      |     |        | WA-BELLEVUE |
| 2 EVF-P6-Environment 100  |     |       |      |      |     |        | WA-BELLEVUE |
| 3 RAIL T SPW-RAIL BY 100  |     | 24.96 | Tons |      |     |        | WA-BELLEVUE |
| 4 RENT PER TON-RENT 100   |     | 24.96 | Tons |      |     |        | WA-BELLEVUE |

Driver's Signature



Columbia Ridge  
18177 Cedar Springs Lane  
Arlington, OR, 97812  
Ph: (541) 454-2030

Reprint  
Ticket# 730000

Customer Name SCHNITZER WEST SCHNITZER WEST Carrier 484  
Ticket Date 11/29/2021 Vehicle# 484009 Volume  
Payment Type Credit Account Container 484009  
Manual Ticket# 1035651 Billing # 0002843  
Hauling Ticket# Manifest  
Destination UP/CUST PO  
Profile 116109WA (LF01 - Contained-In Designated Solvent Contaminated Soil)  
Generator 168-SWB BELLEVUE LL LLC SWB BELLEVUE LL, LLC 10605 NE 8TH STREET BELLEVUE WA

| Time                    | Scale       | Operator        | Inbound | Gross | 105420 lb* |
|-------------------------|-------------|-----------------|---------|-------|------------|
| In 11/24/2021 09:01:29  | Front Scale | jaday           |         | Tare  | 55480 lb*  |
| Out 11/29/2021 09:01:29 |             | jaday           |         | Net   | 49940 lb   |
|                         |             | * Manual Weight |         | Tons  | 24.97      |

Comments

| Product                  | LD% | Qty   | UOM  | Rate | Tax | Amount | Origin      |
|--------------------------|-----|-------|------|------|-----|--------|-------------|
| 1 Cont Soil Sp. W.-T 100 |     | 24.97 | Tons |      |     |        | WA-BELLEVUE |
| 2 EVF-P6-Environment 100 |     |       |      |      |     |        | WA-BELLEVUE |
| 3 RAIL T SPW-RAIL BY 100 |     | 24.97 | Tons |      |     |        | WA-BELLEVUE |
| 4 RENT PER TON-RENT 100  |     | 24.97 | Tons |      |     |        | WA-BELLEVUE |

Driver's Signature



Columbia Ridge  
18177 Cedar Springs Lane  
Arlington, OR, 97812  
Ph: (541) 454-2030

Reprint  
Ticket# 730001

Customer Name SCHNITZER WEST SCHNITZER WEST Carrier 483  
Ticket Date 11/29/2021 Vehicle# 483944 Volume  
Payment Type Credit Account Container 483944  
Manual Ticket# 1035830 Billing # 0002843  
Hauling Ticket# Manifest  
Destination UP/CUST PO  
Profile 116109WA (LF01 - Contained-In Designated Solvent Contaminated Soil)  
Generator 168-SWB BELLEVUE LL LLC SWB BELLEVUE LL, LLC 10605 NE 8TH STREET BELLEVUE WA

| Time                    | Scale       | Operator        | Inbound | Gross | 104800 lb* |
|-------------------------|-------------|-----------------|---------|-------|------------|
| In 11/27/2021 09:03:01  | Front Scale | jaday           |         | Tare  | 56980 lb*  |
| Out 11/29/2021 09:03:01 |             | jaday           |         | Net   | 47820 lb   |
|                         |             | * Manual Weight |         | Tons  | 23.91      |

Comments

| Product                  | LD% | Qty   | UOM  | Rate | Tax | Amount | Origin      |
|--------------------------|-----|-------|------|------|-----|--------|-------------|
| 1 Cont Soil Sp. W.-T 100 |     | 23.91 | Tons |      |     |        | WA-BELLEVUE |
| 2 EVF-P6-Environment 100 |     |       |      |      |     |        | WA-BELLEVUE |
| 3 RAIL T SPW-RAIL BY 100 |     | 23.91 | Tons |      |     |        | WA-BELLEVUE |
| 4 RENT PER TON-RENT 100  |     | 23.91 | Tons |      |     |        | WA-BELLEVUE |

Driver's Signature



Columbia Ridge  
18177 Cedar Springs Lane  
Arlington, OR, 97812  
Ph: (541) 454-2030

Reprint  
Ticket# 730002

Customer Name SCHNITZER WEST SCHNITZER WEST Carrier 483  
Ticket Date 11/29/2021 Vehicle# 483674 Volume  
Payment Type Credit Account Container 483674  
Manual Ticket# 1035638 Billing # 0002843  
Hauling Ticket# Manifest  
Destination UP/CUST PO  
Profile 116109WA (LF01 - Contained-In Designated Solvent Contaminated Soil)  
Generator 168-SWB BELLEVUE LL LLC SWB BELLEVUE LL, LLC 10605 NE 8TH STREET BELLEVUE WA

| Time                    | Scale       | Operator        | Inbound | Gross | 109620 lb* |
|-------------------------|-------------|-----------------|---------|-------|------------|
| In 11/24/2021 09:04:16  | Front Scale | jaday           |         | Tare  | 55900 lb*  |
| Out 11/29/2021 09:04:16 |             | jaday           |         | Net   | 53720 lb   |
|                         |             | * Manual Weight |         | Tons  | 26.86      |

Comments

| Product                  | LD% | Qty   | UOM  | Rate | Tax | Amount | Origin      |
|--------------------------|-----|-------|------|------|-----|--------|-------------|
| 1 Cont Soil Sp. W.-T 100 |     | 26.86 | Tons |      |     |        | WA-BELLEVUE |
| 2 EVF-P6-Environment 100 |     |       |      |      |     |        | WA-BELLEVUE |
| 3 RAIL T SPW-RAIL BY 100 |     | 26.86 | Tons |      |     |        | WA-BELLEVUE |
| 4 RENT PER TON-RENT 100  |     | 26.86 | Tons |      |     |        | WA-BELLEVUE |

Driver's Signature



Columbia Ridge  
18177 Cedar Springs Lane  
Arlington, OR, 97812  
Ph: (541) 454-2030

Reprint  
Ticket# 730003

Customer Name SCHNITZER WEST SCHNITZER WEST Carrier 483  
Ticket Date 11/29/2021 Vehicle# 483617 Volume  
Payment Type Credit Account Container 483617  
Manual Ticket# 1035640 Billing # 0002843  
Hauling Ticket# Manifest  
Destination UP/CUST PO  
Profile 116109WA (LF01 - Contained-In Designated Solvent Contaminated Soil)  
Generator 168-SWB BELLEVUE LL LLC SWB BELLEVUE LL, LLC 10605 NE 8TH STREET BELLEVUE WA

| Time                    | Scale       | Operator        | Inbound | Gross | 107100 lb* |
|-------------------------|-------------|-----------------|---------|-------|------------|
| In 11/24/2021 09:05:34  | Front Scale | jaday           |         | Tare  | 55640 lb*  |
| Out 11/29/2021 09:05:34 |             | jaday           |         | Net   | 51460 lb   |
|                         |             | * Manual Weight |         | Tons  | 25.73      |

Comments

| Product                  | LD% | Qty   | UOM  | Rate | Tax | Amount | Origin      |
|--------------------------|-----|-------|------|------|-----|--------|-------------|
| 1 Cont Soil Sp. W.-T 100 |     | 25.73 | Tons |      |     |        | WA-BELLEVUE |
| 2 EVF-P6-Environment 100 |     |       |      |      |     |        | WA-BELLEVUE |
| 3 RAIL T SPW-RAIL BY 100 |     | 25.73 | Tons |      |     |        | WA-BELLEVUE |
| 4 RENT PER TON-RENT 100  |     | 25.73 | Tons |      |     |        | WA-BELLEVUE |

Driver's Signature



Columbia Ridge  
18177 Cedar Springs Lane  
Arlington, OR, 97812  
Ph: (541) 454-2030

Reprint  
Ticket# 730004

Customer Name SCHNITZER WEST SCHNITZER WEST Carrier 483  
Ticket Date 11/29/2021 Vehicle# 483569 Volume  
Payment Type Credit Account Container 483569  
Manual Ticket# 1035473 Billing # 0002843  
Hauling Ticket# Manifest  
Destination UP/CUST PO  
Profile 116109WA (LF01 - Contained-In Designated Solvent Contaminated Soil)  
Generator 168-SWB BELLEVUE LL LLC SWB BELLEVUE LL, LLC 10605 NE 8TH STREET BELLEVUE WA

| Time                    | Scale       | Operator        | Inbound | Gross | 109120 lb* |
|-------------------------|-------------|-----------------|---------|-------|------------|
| In 11/22/2021 09:07:15  | Front Scale | jaday           |         | Tare  | 56120 lb*  |
| Out 11/29/2021 09:07:15 |             | jaday           |         | Net   | 53000 lb   |
|                         |             | * Manual Weight |         | Tons  | 26.50      |

Comments

| Product                  | LD% | Qty   | UOM  | Rate | Tax | Amount | Origin      |
|--------------------------|-----|-------|------|------|-----|--------|-------------|
| 1 Cont Soil Sp. W.-T 100 |     | 26.50 | Tons |      |     |        | WA-BELLEVUE |
| 2 EVF-P6-Environment 100 |     |       |      |      |     |        | WA-BELLEVUE |
| 3 RAIL T SPW-RAIL BY 100 |     | 26.50 | Tons |      |     |        | WA-BELLEVUE |
| 4 RENT PER TON-RENT 100  |     | 26.50 | Tons |      |     |        | WA-BELLEVUE |

Driver's Signature



Columbia Ridge  
18177 Cedar Springs Lane  
Arlington, OR, 97812  
Ph: (541) 454-2030

Reprint  
Ticket# 730005

Customer Name SCHNITZER WEST SCHNITZER WEST Carrier 483  
Ticket Date 11/29/2021 Vehicle# 483212 Volume  
Payment Type Credit Account Container 483212  
Manual Ticket# 1035630 Billing # 0002843  
Hauling Ticket# Manifest  
Destination UP/CUST PO  
Profile 116109WA (LF01 - Contained-In Designated Solvent Contaminated Soil)  
Generator 168-SWB BELLEVUE LL LLC SWB BELLEVUE LL, LLC 10605 NE 8TH STREET BELLEVUE WA

| Time                    | Scale       | Operator        | Inbound | Gross | 106320 lb* |
|-------------------------|-------------|-----------------|---------|-------|------------|
| In 11/24/2021 09:08:31  | Front Scale | jaday           |         | Tare  | 56660 lb*  |
| Out 11/29/2021 09:08:31 |             | jaday           |         | Net   | 49660 lb   |
|                         |             | * Manual Weight |         | Tons  | 24.83      |

Comments

| Product                  | LD% | Qty   | UOM  | Rate | Tax | Amount | Origin      |
|--------------------------|-----|-------|------|------|-----|--------|-------------|
| 1 Cont Soil Sp. W.-T 100 |     | 24.83 | Tons |      |     |        | WA-BELLEVUE |
| 2 EVF-P6-Environment 100 |     |       |      |      |     |        | WA-BELLEVUE |
| 3 RAIL T SPW-RAIL BY 100 |     | 24.83 | Tons |      |     |        | WA-BELLEVUE |
| 4 RENT PER TON-RENT 100  |     | 24.83 | Tons |      |     |        | WA-BELLEVUE |

Driver's Signature



Columbia Ridge  
18177 Cedar Springs Lane  
Arlington, OR, 97812  
Ph: (541) 454-2030

Reprint  
Ticket# 730006

Customer Name SCHNITZER WEST SCHNITZER WEST Carrier 483  
Ticket Date 11/29/2021 Vehicle# 483201 Volume  
Payment Type Credit Account Container 483201  
Manual Ticket# 1035628 Billing # 0002843  
Hauling Ticket# Manifest  
Destination UP/CUST PO  
Profile 116109WA (LF01 - Contained-In Designated Solvent Contaminated Soil)  
Generator 168-SWB BELLEVUE LL LLC SWB BELLEVUE LL, LLC 10605 NE 8TH STREET BELLEVUE WA

| Time                    | Scale       | Operator        | Inbound | Gross | 104680 lb* |
|-------------------------|-------------|-----------------|---------|-------|------------|
| In 11/24/2021 09:09:43  | Front Scale | jaday           |         | Tare  | 55840 lb*  |
| Out 11/29/2021 09:09:43 |             | jaday           |         | Net   | 48840 lb   |
|                         |             | * Manual Weight |         | Tons  | 24.42      |

Comments

| Product                  | LD% | Qty   | UOM  | Rate | Tax | Amount | Origin      |
|--------------------------|-----|-------|------|------|-----|--------|-------------|
| 1 Cont Soil Sp. W.-T 100 |     | 24.42 | Tons |      |     |        | WA-BELLEVUE |
| 2 EVF-P6-Environment 100 |     |       |      |      |     |        | WA-BELLEVUE |
| 3 RAIL T SPW-RAIL BY 100 |     | 24.42 | Tons |      |     |        | WA-BELLEVUE |
| 4 RENT PER TON-RENT 100  |     | 24.42 | Tons |      |     |        | WA-BELLEVUE |

Driver's Signature



Columbia Ridge  
18177 Cedar Springs Lane  
Arlington, OR, 97812  
Ph: (541) 454-2030

Reprint  
Ticket# 730007

Customer Name SCHNITZER WEST SCHNITZER WEST Carrier 483  
Ticket Date 11/29/2021 Vehicle# 483461 Volume  
Payment Type Credit Account Container 483461  
Manual Ticket# 1035634 Billing # 0002843  
Hauling Ticket# Manifest  
Destination UP/CUST PO  
Profile 116109WA (LF01 - Contained-In Designated Solvent Contaminated Soil)  
Generator 168-SWB BELLEVUE LL LLC SWB BELLEVUE LL, LLC 10605 NE 8TH STREET BELLEVUE WA

| Time                    | Scale       | Operator        | Inbound | Gross | 107300 lb* |
|-------------------------|-------------|-----------------|---------|-------|------------|
| In 11/24/2021 09:11:08  | Front Scale | jaday           |         | Tare  | 55840 lb*  |
| Out 11/29/2021 09:11:08 |             | jaday           |         | Net   | 51460 lb   |
|                         |             | * Manual Weight |         | Tons  | 25.73      |

Comments

| Product                  | LD% | Qty   | UOM  | Rate | Tax | Amount | Origin      |
|--------------------------|-----|-------|------|------|-----|--------|-------------|
| 1 Cont Soil Sp. W.-T 100 |     | 25.73 | Tons |      |     |        | WA-BELLEVUE |
| 2 EVF-P6-Environment 100 |     |       |      |      |     |        | WA-BELLEVUE |
| 3 RAIL T SPW-RAIL BY 100 |     | 25.73 | Tons |      |     |        | WA-BELLEVUE |
| 4 RENT PER TON-RENT 100  |     | 25.73 | Tons |      |     |        | WA-BELLEVUE |

Driver's Signature



Columbia Ridge  
18177 Cedar Springs Lane  
Arlington, OR, 97812  
Ph: (541) 454-2030

Reprint  
Ticket# 730008

Customer Name SCHNITZER WEST SCHNITZER WEST Carrier 483  
Ticket Date 11/29/2021 Vehicle# 483668 Volume  
Payment Type Credit Account Container 483668  
Manual Ticket# 1035637 Billing # 0002843  
Hauling Ticket# Manifest  
Destination UP/CUST PO  
Profile 116109WA (LF01 - Contained-In Designated Solvent Contaminated Soil)  
Generator 168-SWB BELLEVUE LL LLC SWB BELLEVUE LL, LLC 10605 NE 8TH STREET BELLEVUE WA

| Time                    | Scale       | Operator        | Inbound | Gross | 103640 lb* |
|-------------------------|-------------|-----------------|---------|-------|------------|
| In 11/24/2021 09:12:16  | Front Scale | jaday           |         | Tare  | 57880 lb*  |
| Out 11/29/2021 09:12:16 |             | jaday           |         | Net   | 45760 lb   |
| Comments                |             | * Manual Weight |         | Tons  | 22.88      |

| Product                  | LD% | Qty   | UOM  | Rate | Tax | Amount | Origin      |
|--------------------------|-----|-------|------|------|-----|--------|-------------|
| 1 Cont Soil Sp. W.-T 100 |     | 22.88 | Tons |      |     |        | WA-BELLEVUE |
| 2 EVF-P6-Environment 100 |     |       |      |      |     |        | WA-BELLEVUE |
| 3 RAIL T SPW-RAIL BY 100 |     | 22.88 | Tons |      |     |        | WA-BELLEVUE |
| 4 RENT PER TON-RENT 100  |     | 22.88 | Tons |      |     |        | WA-BELLEVUE |

Driver's Signature



Columbia Ridge  
18177 Cedar Springs Lane  
Arlington, OR, 97812  
Ph: (541) 454-2030

Reprint  
Ticket# 730243

Customer Name SCHNITZER WEST SCHNITZER WEST Carrier 480  
Ticket Date 12/01/2021 Vehicle# 480505 Volume  
Payment Type Credit Account Container 480505  
Manual Ticket# 1035948 Billing # 0002843  
Hauling Ticket# Manifest  
Destination UP/CUST PO  
Profile 116109WA (LF01 - Contained-In Designated Solvent Contaminated Soil)  
Generator 168-SWB BELLEVUE LL LLC SWB BELLEVUE LL, LLC 10605 NE 8TH STREET BELLEVUE WA

| Time                    | Scale       | Operator        | Inbound | Gross | 107520 lb* |
|-------------------------|-------------|-----------------|---------|-------|------------|
| In 11/29/2021 11:31:12  | Front Scale | jaday           |         | Tare  | 51120 lb*  |
| Out 12/01/2021 11:31:12 |             | jaday           |         | Net   | 56400 lb   |
| Comments                |             | * Manual Weight |         | Tons  | 28.20      |

| Product                  | LD% | Qty   | UOM  | Rate | Tax | Amount | Origin      |
|--------------------------|-----|-------|------|------|-----|--------|-------------|
| 1 Cont Soil Sp. W.-T 100 |     | 28.20 | Tons |      |     |        | WA-BELLEVUE |
| 2 EVF-P6-Environment 100 |     |       |      |      |     |        | WA-BELLEVUE |
| 3 RAIL T SPW-RAIL BY 100 |     | 28.20 | Tons |      |     |        | WA-BELLEVUE |
| 4 RENT PER TON-RENT 100  |     | 28.20 | Tons |      |     |        | WA-BELLEVUE |

Driver's Signature



Columbia Ridge  
18177 Cedar Springs Lane  
Arlington, OR, 97812  
Ph: (541) 454-2030

Reprint  
Ticket# 730244

Customer Name SCHNITZER WEST SCHNITZER WEST Carrier 483  
Ticket Date 12/01/2021 Vehicle# 483181 Volume  
Payment Type Credit Account Container 483181  
Manual Ticket# 1035953 Billing # 0002843  
Hauling Ticket# Manifest  
Destination UP/CUST PO  
Profile 116109WA (LF01 - Contained-In Designated Solvent Contaminated Soil)  
Generator 168-SWB BELLEVUE LL LLC SWB BELLEVUE LL, LLC 10605 NE 8TH STREET BELLEVUE WA

| Time                    | Scale       | Operator        | Inbound | Gross | 114240 lb* |
|-------------------------|-------------|-----------------|---------|-------|------------|
| In 11/29/2021 11:34:22  | Front Scale | jaday           |         | Tare  | 57220 lb*  |
| Out 12/01/2021 11:34:22 |             | jaday           |         | Net   | 57020 lb   |
| Comments                |             | * Manual Weight |         | Tons  | 28.51      |

| Product                  | LD% | Qty   | UOM  | Rate | Tax | Amount | Origin      |
|--------------------------|-----|-------|------|------|-----|--------|-------------|
| 1 Cont Soil Sp. W.-T 100 |     | 28.51 | Tons |      |     |        | WA-BELLEVUE |
| 2 EVF-P6-Environment 100 |     |       |      |      |     |        | WA-BELLEVUE |
| 3 RAIL T SPW-RAIL BY 100 |     | 28.51 | Tons |      |     |        | WA-BELLEVUE |
| 4 RENT PER TON-RENT 100  |     | 28.51 | Tons |      |     |        | WA-BELLEVUE |

Driver's Signature



Columbia Ridge  
18177 Cedar Springs Lane  
Arlington, OR, 97812  
Ph: (541) 454-2030

Reprint  
Ticket# 730245

Customer Name SCHNITZER WEST SCHNITZER WEST Carrier 480  
Ticket Date 12/01/2021 Vehicle# 483667 Volume  
Payment Type Credit Account Container 483667  
Manual Ticket# 1035956 Billing # 0002843  
Hauling Ticket# Manifest  
Destination UP/CUST PO  
Profile 116109WA (LF01 - Contained-In Designated Solvent Contaminated Soil)  
Generator 168-SWB BELLEVUE LL LLC SWB BELLEVUE LL, LLC 10605 NE 8TH STREET BELLEVUE WA

| Time                    | Scale       | Operator        | Inbound | Gross | 104860 lb* |
|-------------------------|-------------|-----------------|---------|-------|------------|
| In 11/29/2021 11:35:46  | Front Scale | jaday           |         | Tare  | 55840 lb*  |
| Out 12/01/2021 11:35:46 |             | jaday           |         | Net   | 49020 lb   |
| Comments                |             | * Manual Weight |         | Tons  | 24.51      |

| Product                  | LD% | Qty   | UOM  | Rate | Tax | Amount | Origin      |
|--------------------------|-----|-------|------|------|-----|--------|-------------|
| 1 Cont Soil Sp. W.-T 100 |     | 24.51 | Tons |      |     |        | WA-BELLEVUE |
| 2 EVF-P6-Environment 100 |     |       |      |      |     |        | WA-BELLEVUE |
| 3 RAIL T SPW-RAIL BY 100 |     | 24.51 | Tons |      |     |        | WA-BELLEVUE |
| 4 RENT PER TON-RENT 100  |     | 24.51 | Tons |      |     |        | WA-BELLEVUE |

Driver's Signature



Columbia Ridge  
18177 Cedar Springs Lane  
Arlington, OR, 97812  
Ph: (541) 454-2030

Reprint  
Ticket# 730246

Customer Name SCHNITZER WEST SCHNITZER WEST Carrier 484  
Ticket Date 12/01/2021 Vehicle# 484020 Volume  
Payment Type Credit Account Container 484020  
Manual Ticket# 1035376 Billing # 0002843  
Hauling Ticket# Manifest  
Destination UP/CUST PO  
Profile 116109WA (LF01 - Contained-In Designated Solvent Contaminated Soil)  
Generator 168-SWB BELLEVUE LL LLC SWB BELLEVUE LL, LLC 10605 NE 8TH STREET BELLEVUE WA

| Time                    | Scale       | Operator        | Inbound | Gross | 106280 lb* |
|-------------------------|-------------|-----------------|---------|-------|------------|
| In 11/22/2021 11:37:47  | Front Scale | jaday           |         | Tare  | 56320 lb*  |
| Out 12/01/2021 11:37:47 |             | jaday           |         | Net   | 49960 lb   |
|                         |             | * Manual Weight |         | Tons  | 24.98      |

Comments

| Product                  | LD% | Qty   | UOM  | Rate | Tax | Amount | Origin      |
|--------------------------|-----|-------|------|------|-----|--------|-------------|
| 1 Cont Soil Sp. W.-T 100 |     | 24.98 | Tons |      |     |        | WA-BELLEVUE |
| 2 EVF-P6-Environment 100 |     |       |      |      |     |        | WA-BELLEVUE |
| 3 RAIL T SPW-RAIL BY 100 |     | 24.98 | Tons |      |     |        | WA-BELLEVUE |
| 4 RENT PER TON-RENT 100  |     | 24.98 | Tons |      |     |        | WA-BELLEVUE |

Driver's Signature



Columbia Ridge  
18177 Cedar Springs Lane  
Arlington, OR, 97812  
Ph: (541) 454-2030

Reprint  
Ticket# 730247

Customer Name SCHNITZER WEST SCHNITZER WEST Carrier 483  
Ticket Date 12/01/2021 Vehicle# 483537 Volume  
Payment Type Credit Account Container 483537  
Manual Ticket# 1035827 Billing # 0002843  
Hauling Ticket# Manifest  
Destination UP/CUST PO  
Profile 116109WA (LF01 - Contained-In Designated Solvent Contaminated Soil)  
Generator 168-SWB BELLEVUE LL LLC SWB BELLEVUE LL, LLC 10605 NE 8TH STREET BELLEVUE WA

| Time                    | Scale       | Operator        | Inbound | Gross | 107620 lb* |
|-------------------------|-------------|-----------------|---------|-------|------------|
| In 11/27/2021 11:39:07  | Front Scale | jaday           |         | Tare  | 55360 lb*  |
| Out 12/01/2021 11:39:07 |             | jaday           |         | Net   | 52260 lb   |
|                         |             | * Manual Weight |         | Tons  | 26.13      |

Comments

| Product                  | LD% | Qty   | UOM  | Rate | Tax | Amount | Origin      |
|--------------------------|-----|-------|------|------|-----|--------|-------------|
| 1 Cont Soil Sp. W.-T 100 |     | 26.13 | Tons |      |     |        | WA-BELLEVUE |
| 2 EVF-P6-Environment 100 |     |       |      |      |     |        | WA-BELLEVUE |
| 3 RAIL T SPW-RAIL BY 100 |     | 26.13 | Tons |      |     |        | WA-BELLEVUE |
| 4 RENT PER TON-RENT 100  |     | 26.13 | Tons |      |     |        | WA-BELLEVUE |

Driver's Signature



Columbia Ridge  
18177 Cedar Springs Lane  
Arlington, OR, 97812  
Ph: (541) 454-2030

Reprint  
Ticket# 730248

Customer Name SCHNITZER WEST SCHNITZER WEST Carrier 483  
Ticket Date 12/01/2021 Vehicle# 483451 Volume  
Payment Type Credit Account Container 483451  
Manual Ticket# 1035825 Billing # 0002843  
Hauling Ticket# Manifest  
Destination UP/CUST PO  
Profile 116109WA (LF01 - Contained-In Designated Solvent Contaminated Soil)  
Generator 168-SWB BELLEVUE LL LLC SWB BELLEVUE LL, LLC 10605 NE 8TH STREET BELLEVUE WA

| Time                    | Scale       | Operator        | Inbound | Gross | 107640 lb* |
|-------------------------|-------------|-----------------|---------|-------|------------|
| In 11/27/2021 12:18:34  | Front Scale | jvaldez         |         | Tare  | 58640 lb*  |
| Out 12/01/2021 12:18:34 |             | jvaldez         |         | Net   | 49000 lb   |
|                         |             | * Manual Weight |         | Tons  | 24.50      |

Comments

| Product                  | LD% | Qty   | UOM  | Rate | Tax | Amount | Origin      |
|--------------------------|-----|-------|------|------|-----|--------|-------------|
| 1 Cont Soil Sp. W.-T 100 |     | 24.50 | Tons |      |     |        | WA-BELLEVUE |
| 2 EVF-P6-Environment 100 |     |       |      |      |     |        | WA-BELLEVUE |
| 3 RAIL T SPW-RAIL BY 100 |     | 24.50 | Tons |      |     |        | WA-BELLEVUE |
| 4 RENT PER TON-RENT 100  |     | 24.50 | Tons |      |     |        | WA-BELLEVUE |

Driver's Signature



Columbia Ridge  
18177 Cedar Springs Lane  
Arlington, OR, 97812  
Ph: (541) 454-2030

Reprint  
Ticket# 730249

Customer Name SCHNITZER WEST SCHNITZER WEST Carrier 483  
Ticket Date 12/01/2021 Vehicle# 483081 Volume  
Payment Type Credit Account Container 483081  
Manual Ticket# 1035822 Billing # 0002843  
Hauling Ticket# Manifest  
Destination UP/CUST PO  
Profile 116109WA (LF01 - Contained-In Designated Solvent Contaminated Soil)  
Generator 168-SWB BELLEVUE LL LLC SWB BELLEVUE LL, LLC 10605 NE 8TH STREET BELLEVUE WA

| Time                    | Scale       | Operator        | Inbound | Gross | 106520 lb* |
|-------------------------|-------------|-----------------|---------|-------|------------|
| In 11/27/2021 12:20:14  | Front Scale | jvaldez         |         | Tare  | 56740 lb*  |
| Out 12/01/2021 12:20:14 |             | jvaldez         |         | Net   | 49780 lb   |
|                         |             | * Manual Weight |         | Tons  | 24.89      |

Comments

| Product                  | LD% | Qty   | UOM  | Rate | Tax | Amount | Origin      |
|--------------------------|-----|-------|------|------|-----|--------|-------------|
| 1 Cont Soil Sp. W.-T 100 |     | 24.89 | Tons |      |     |        | WA-BELLEVUE |
| 2 EVF-P6-Environment 100 |     |       |      |      |     |        | WA-BELLEVUE |
| 3 RAIL T SPW-RAIL BY 100 |     | 24.89 | Tons |      |     |        | WA-BELLEVUE |
| 4 RENT PER TON-RENT 100  |     | 24.89 | Tons |      |     |        | WA-BELLEVUE |

Driver's Signature



Columbia Ridge  
18177 Cedar Springs Lane  
Arlington, OR, 97812  
Ph: (541) 454-2030

Reprint  
Ticket# 730250

Customer Name SCHNITZER WEST SCHNITZER WEST Carrier 483  
Ticket Date 12/01/2021 Vehicle# 483480 Volume  
Payment Type Credit Account Container 483480  
Manual Ticket# 1035635 Billing # 0002843  
Hauling Ticket# Manifest  
Destination UP/CUST PO  
Profile 116109WA (LF01 - Contained-In Designated Solvent Contaminated Soil)  
Generator 168-SWB BELLEVUE LL LLC SWB BELLEVUE LL, LLC 10605 NE 8TH STREET BELLEVUE WA

| Time                    | Scale       | Operator        | Inbound | Gross | 107480 lb* |
|-------------------------|-------------|-----------------|---------|-------|------------|
| In 11/24/2021 12:23:16  | Front Scale | jvaldez         |         | Tare  | 55580 lb*  |
| Out 12/01/2021 12:23:16 |             | jvaldez         |         | Net   | 51900 lb   |
|                         |             | * Manual Weight |         | Tons  | 25.95      |

Comments

| Product                  | LD% | Qty   | UOM  | Rate | Tax | Amount | Origin      |
|--------------------------|-----|-------|------|------|-----|--------|-------------|
| 1 Cont Soil Sp. W.-T 100 |     | 25.95 | Tons |      |     |        | WA-BELLEVUE |
| 2 EVF-P6-Environment 100 |     |       |      |      |     |        | WA-BELLEVUE |
| 3 RAIL T SPW-RAIL BY 100 |     | 25.95 | Tons |      |     |        | WA-BELLEVUE |
| 4 RENT PER TON-RENT 100  |     | 25.95 | Tons |      |     |        | WA-BELLEVUE |

Driver's Signature



Columbia Ridge  
18177 Cedar Springs Lane  
Arlington, OR, 97812  
Ph: (541) 454-2030

Reprint  
Ticket# 730251

Customer Name SCHNITZER WEST SCHNITZER WEST Carrier 483  
Ticket Date 12/01/2021 Vehicle# 483175 Volume  
Payment Type Credit Account Container 483175  
Manual Ticket# 1035952 Billing # 0002843  
Hauling Ticket# Manifest  
Destination UP/CUST PO  
Profile 116109WA (LF01 - Contained-In Designated Solvent Contaminated Soil)  
Generator 168-SWB BELLEVUE LL LLC SWB BELLEVUE LL, LLC 10605 NE 8TH STREET BELLEVUE WA

| Time                    | Scale       | Operator        | Inbound | Gross | 107240 lb* |
|-------------------------|-------------|-----------------|---------|-------|------------|
| In 11/29/2021 12:24:38  | Front Scale | jvaldez         |         | Tare  | 55240 lb*  |
| Out 12/01/2021 12:24:38 |             | jvaldez         |         | Net   | 52000 lb   |
|                         |             | * Manual Weight |         | Tons  | 26.00      |

Comments

| Product                  | LD% | Qty   | UOM  | Rate | Tax | Amount | Origin      |
|--------------------------|-----|-------|------|------|-----|--------|-------------|
| 1 Cont Soil Sp. W.-T 100 |     | 26.00 | Tons |      |     |        | WA-BELLEVUE |
| 2 EVF-P6-Environment 100 |     |       |      |      |     |        | WA-BELLEVUE |
| 3 RAIL T SPW-RAIL BY 100 |     | 26.00 | Tons |      |     |        | WA-BELLEVUE |
| 4 RENT PER TON-RENT 100  |     | 26.00 | Tons |      |     |        | WA-BELLEVUE |

Driver's Signature



Columbia Ridge  
18177 Cedar Springs Lane  
Arlington, OR, 97812  
Ph: (541) 454-2030

Reprint  
Ticket# 730252

Customer Name SCHNITZER WEST SCHNITZER WEST Carrier 480  
Ticket Date 12/01/2021 Vehicle# 480574 Volume  
Payment Type Credit Account Container 480574  
Manual Ticket# 1036164 Billing # 0002843  
Hauling Ticket# Manifest  
Destination UP/CUST PO  
Profile 116109WA (LF01 - Contained-In Designated Solvent Contaminated Soil)  
Generator 168-SWB BELLEVUE LL LLC SWB BELLEVUE LL, LLC 10605 NE 8TH STREET BELLEVUE WA

| Time                    | Scale       | Operator        | Inbound | Gross | 105960 lb* |
|-------------------------|-------------|-----------------|---------|-------|------------|
| In 11/30/2021 12:27:12  | Front Scale | jvaldez         |         | Tare  | 55240 lb*  |
| Out 12/01/2021 12:27:12 |             | jvaldez         |         | Net   | 50720 lb   |
|                         |             | * Manual Weight |         | Tons  | 25.36      |

Comments

| Product                  | LD% | Qty   | UOM  | Rate | Tax | Amount | Origin      |
|--------------------------|-----|-------|------|------|-----|--------|-------------|
| 1 Cont Soil Sp. W.-T 100 |     | 25.36 | Tons |      |     |        | WA-BELLEVUE |
| 2 EVF-P6-Environment 100 |     |       |      |      |     |        | WA-BELLEVUE |
| 3 RAIL T SPW-RAIL BY 100 |     | 25.36 | Tons |      |     |        | WA-BELLEVUE |
| 4 RENT PER TON-RENT 100  |     | 25.36 | Tons |      |     |        | WA-BELLEVUE |

Driver's Signature



Columbia Ridge  
18177 Cedar Springs Lane  
Arlington, OR, 97812  
Ph: (541) 454-2030

Reprint  
Ticket# 730253

Customer Name SCHNITZER WEST SCHNITZER WEST Carrier 484  
Ticket Date 12/01/2021 Vehicle# 484000 Volume  
Payment Type Credit Account Container 484000  
Manual Ticket# 1036184 Billing # 0002843  
Hauling Ticket# Manifest  
Destination UP/CUST PO  
Profile 116109WA (LF01 - Contained-In Designated Solvent Contaminated Soil)  
Generator 168-SWB BELLEVUE LL LLC SWB BELLEVUE LL, LLC 10605 NE 8TH STREET BELLEVUE WA

| Time                    | Scale       | Operator        | Inbound | Gross | 107880 lb* |
|-------------------------|-------------|-----------------|---------|-------|------------|
| In 11/30/2021 12:29:10  | Front Scale | jvaldez         |         | Tare  | 56320 lb*  |
| Out 12/01/2021 12:29:10 |             | jvaldez         |         | Net   | 51560 lb   |
|                         |             | * Manual Weight |         | Tons  | 25.78      |

Comments

| Product                  | LD% | Qty   | UOM  | Rate | Tax | Amount | Origin      |
|--------------------------|-----|-------|------|------|-----|--------|-------------|
| 1 Cont Soil Sp. W.-T 100 |     | 25.78 | Tons |      |     |        | WA-BELLEVUE |
| 2 EVF-P6-Environment 100 |     |       |      |      |     |        | WA-BELLEVUE |
| 3 RAIL T SPW-RAIL BY 100 |     | 25.78 | Tons |      |     |        | WA-BELLEVUE |
| 4 RENT PER TON-RENT 100  |     | 25.78 | Tons |      |     |        | WA-BELLEVUE |

Driver's Signature





Columbia Ridge  
18177 Cedar Springs Lane  
Arlington, OR, 97812  
Ph: (541) 454-2030

Reprint  
Ticket# 730254

Customer Name SCHNITZER WEST SCHNITZER WEST Carrier 483  
Ticket Date 12/01/2021 Vehicle# 483725 Volume  
Payment Type Credit Account Container 483725  
Manual Ticket# 1035644 Billing # 0002843  
Hauling Ticket# Manifest  
Destination UP/CUST PO  
Profile 116109WA (LF01 - Contained-In Designated Solvent Contaminated Soil)  
Generator 168-SWB BELLEVUE LL LLC SWB BELLEVUE LL, LLC 10605 NE 8TH STREET BELLEVUE WA

| Time                    | Scale       | Operator        | Inbound | Gross | 106640 lb* |
|-------------------------|-------------|-----------------|---------|-------|------------|
| In 11/24/2021 12:30:45  | Front Scale | jvaldez         |         | Tare  | 55640 lb*  |
| Out 12/01/2021 12:30:45 |             | jvaldez         |         | Net   | 51000 lb   |
|                         |             | * Manual Weight |         | Tons  | 25.50      |

Comments

| Product                  | LD% | Qty   | UOM  | Rate | Tax | Amount | Origin      |
|--------------------------|-----|-------|------|------|-----|--------|-------------|
| 1 Cont Soil Sp. W.-T 100 |     | 25.50 | Tons |      |     |        | WA-BELLEVUE |
| 2 EVF-P6-Environment 100 |     |       |      |      |     |        | WA-BELLEVUE |
| 3 RAIL T SPW-RAIL BY 100 |     | 25.50 | Tons |      |     |        | WA-BELLEVUE |
| 4 RENT PER TON-RENT 100  |     | 25.50 | Tons |      |     |        | WA-BELLEVUE |

Driver's Signature



Columbia Ridge  
18177 Cedar Springs Lane  
Arlington, OR, 97812  
Ph: (541) 454-2030

Reprint  
Ticket# 730255

Customer Name SCHNITZER WEST SCHNITZER WEST Carrier 483  
Ticket Date 12/01/2021 Vehicle# 483301 Volume  
Payment Type Credit Account Container 483301  
Manual Ticket# 1036176 Billing # 0002843  
Hauling Ticket# Manifest  
Destination UP/CUST PO  
Profile 116109WA (LF01 - Contained-In Designated Solvent Contaminated Soil)  
Generator 168-SWB BELLEVUE LL LLC SWB BELLEVUE LL, LLC 10605 NE 8TH STREET BELLEVUE WA

| Time                    | Scale       | Operator        | Inbound | Gross | 104320 lb* |
|-------------------------|-------------|-----------------|---------|-------|------------|
| In 11/30/2021 12:32:13  | Front Scale | jvaldez         |         | Tare  | 55360 lb*  |
| Out 12/01/2021 12:32:13 |             | jvaldez         |         | Net   | 48960 lb   |
|                         |             | * Manual Weight |         | Tons  | 24.48      |

Comments

| Product                  | LD% | Qty   | UOM  | Rate | Tax | Amount | Origin      |
|--------------------------|-----|-------|------|------|-----|--------|-------------|
| 1 Cont Soil Sp. W.-T 100 |     | 24.48 | Tons |      |     |        | WA-BELLEVUE |
| 2 EVF-P6-Environment 100 |     |       |      |      |     |        | WA-BELLEVUE |
| 3 RAIL T SPW-RAIL BY 100 |     | 24.48 | Tons |      |     |        | WA-BELLEVUE |
| 4 RENT PER TON-RENT 100  |     | 24.48 | Tons |      |     |        | WA-BELLEVUE |

Driver's Signature



Columbia Ridge  
18177 Cedar Springs Lane  
Arlington, OR, 97812  
Ph: (541) 454-2030

Reprint  
Ticket# 730256

Customer Name SCHNITZER WEST SCHNITZER WEST Carrier 483  
Ticket Date 12/01/2021 Vehicle# 483983 Volume  
Payment Type Credit Account Container 483983  
Manual Ticket# 1035960 Billing # 0002843  
Hauling Ticket# Manifest  
Destination UP/CUST PO  
Profile 116109WA (LF01 - Contained-In Designated Solvent Contaminated Soil)  
Generator 168-SWB BELLEVUE LL LLC SWB BELLEVUE LL, LLC 10605 NE 8TH STREET BELLEVUE WA

| Time                    | Scale       | Operator        | Inbound | Gross | 106740 lb* |
|-------------------------|-------------|-----------------|---------|-------|------------|
| In 11/29/2021 12:33:35  | Front Scale | jvaldez         |         | Tare  | 55960 lb*  |
| Out 12/01/2021 12:33:35 |             | jvaldez         |         | Net   | 50780 lb   |
|                         |             | * Manual Weight |         | Tons  | 25.39      |

Comments

| Product                  | LD% | Qty   | UOM  | Rate | Tax | Amount | Origin      |
|--------------------------|-----|-------|------|------|-----|--------|-------------|
| 1 Cont Soil Sp. W.-T 100 |     | 25.39 | Tons |      |     |        | WA-BELLEVUE |
| 2 EVF-P6-Environment 100 |     |       |      |      |     |        | WA-BELLEVUE |
| 3 RAIL T SPW-RAIL BY 100 |     | 25.39 | Tons |      |     |        | WA-BELLEVUE |
| 4 RENT PER TON-RENT 100  |     | 25.39 | Tons |      |     |        | WA-BELLEVUE |

Driver's Signature



Columbia Ridge  
18177 Cedar Springs Lane  
Arlington, OR, 97812  
Ph: (541) 454-2030

Reprint  
Ticket# 730257

Customer Name SCHNITZER WEST SCHNITZER WEST Carrier 483  
Ticket Date 12/01/2021 Vehicle# 483046 Volume  
Payment Type Credit Account Container 483046  
Manual Ticket# 1035950 Billing # 0002843  
Hauling Ticket# Manifest  
Destination UP/CUST PO  
Profile 116109WA (LF01 - Contained-In Designated Solvent Contaminated Soil)  
Generator 168-SWB BELLEVUE LL LLC SWB BELLEVUE LL, LLC 10605 NE 8TH STREET BELLEVUE WA

| Time                    | Scale       | Operator        | Inbound | Gross | 109560 lb* |
|-------------------------|-------------|-----------------|---------|-------|------------|
| In 11/29/2021 12:34:55  | Front Scale | jvaldez         |         | Tare  | 56960 lb*  |
| Out 12/01/2021 12:34:55 |             | jvaldez         |         | Net   | 52600 lb   |
|                         |             | * Manual Weight |         | Tons  | 26.30      |

Comments

| Product                  | LD% | Qty   | UOM  | Rate | Tax | Amount | Origin      |
|--------------------------|-----|-------|------|------|-----|--------|-------------|
| 1 Cont Soil Sp. W.-T 100 |     | 26.30 | Tons |      |     |        | WA-BELLEVUE |
| 2 EVF-P6-Environment 100 |     |       |      |      |     |        | WA-BELLEVUE |
| 3 RAIL T SPW-RAIL BY 100 |     | 26.30 | Tons |      |     |        | WA-BELLEVUE |
| 4 RENT PER TON-RENT 100  |     | 26.30 | Tons |      |     |        | WA-BELLEVUE |

Driver's Signature



Columbia Ridge  
18177 Cedar Springs Lane  
Arlington, OR, 97812  
Ph: (541) 454-2030

Reprint  
Ticket# 730258

Customer Name SCHNITZER WEST SCHNITZER WEST Carrier 484  
Ticket Date 12/01/2021 Vehicle# 484011 Volume  
Payment Type Credit Account Container 484011  
Manual Ticket# 1035731 Billing # 0002843  
Hauling Ticket# Manifest  
Destination UP/CUST PO  
Profile 116109WA (LF01 - Contained-In Designated Solvent Contaminated Soil)  
Generator 168-SWB BELLEVUE LL LLC SWB BELLEVUE LL, LLC 10605 NE 8TH STREET BELLEVUE WA

Time Scale Operator Inbound Gross 111720 lb\*  
In 11/25/2021 12:36:15 Front Scale jvaldez Tare 56640 lb\*  
Out 12/01/2021 12:36:15 jvaldez Net 55080 lb  
\* Manual Weight Tons 27.54

Comments DRF

| Product                  | LD% | Qty   | UOM  | Rate | Tax | Amount | Origin      |
|--------------------------|-----|-------|------|------|-----|--------|-------------|
| 1 Cont Soil Sp. W.-T 100 |     | 27.54 | Tons |      |     |        | WA-BELLEVUE |
| 2 EVF-P6-Environment 100 |     |       |      |      |     |        | WA-BELLEVUE |
| 3 RAIL T SPW-RAIL BY 100 |     | 27.54 | Tons |      |     |        | WA-BELLEVUE |
| 4 RENT PER TON-RENT 100  |     | 27.54 | Tons |      |     |        | WA-BELLEVUE |

Driver's Signature



Columbia Ridge  
18177 Cedar Springs Lane  
Arlington, OR, 97812  
Ph: (541) 454-2030

Reprint  
Ticket# 730259

Customer Name SCHNITZER WEST SCHNITZER WEST Carrier 483  
Ticket Date 12/01/2021 Vehicle# 483519 Volume  
Payment Type Credit Account Container 483519  
Manual Ticket# 1035955 Billing # 0002843  
Hauling Ticket# Manifest  
Destination UP/CUST PO  
Profile 116109WA (LF01 - Contained-In Designated Solvent Contaminated Soil)  
Generator 168-SWB BELLEVUE LL LLC SWB BELLEVUE LL, LLC 10605 NE 8TH STREET BELLEVUE WA

Time Scale Operator Inbound Gross 111800 lb\*  
In 11/29/2021 12:37:54 Front Scale jvaldez Tare 62180 lb\*  
Out 12/01/2021 12:37:54 jvaldez Net 49620 lb  
\* Manual Weight Tons 24.81

Comments

| Product                  | LD% | Qty   | UOM  | Rate | Tax | Amount | Origin      |
|--------------------------|-----|-------|------|------|-----|--------|-------------|
| 1 Cont Soil Sp. W.-T 100 |     | 24.81 | Tons |      |     |        | WA-BELLEVUE |
| 2 EVF-P6-Environment 100 |     |       |      |      |     |        | WA-BELLEVUE |
| 3 RAIL T SPW-RAIL BY 100 |     | 24.81 | Tons |      |     |        | WA-BELLEVUE |
| 4 RENT PER TON-RENT 100  |     | 24.81 | Tons |      |     |        | WA-BELLEVUE |

Driver's Signature



Columbia Ridge  
18177 Cedar Springs Lane  
Arlington, OR, 97812  
Ph: (541) 454-2030

Reprint  
Ticket# 730260

Customer Name SCHNITZER WEST SCHNITZER WEST Carrier 483  
Ticket Date 12/01/2021 Vehicle# 483724 Volume  
Payment Type Credit Account Container 483724  
Manual Ticket# 1035957 Billing # 0002843  
Hauling Ticket# Manifest  
Destination UP/CUST PO  
Profile 116109WA (LF01 - Contained-In Designated Solvent Contaminated Soil)  
Generator 168-SWB BELLEVUE LL LLC SWB BELLEVUE LL, LLC 10605 NE 8TH STREET BELLEVUE WA

Time Scale Operator Inbound Gross 110220 lb\*  
In 11/29/2021 12:44:44 Front Scale jvaldez Tare 55960 lb\*  
Out 12/01/2021 12:44:44 jvaldez Net 54260 lb  
\* Manual Weight Tons 27.13

Comments

| Product                  | LD% | Qty   | UOM  | Rate | Tax | Amount | Origin      |
|--------------------------|-----|-------|------|------|-----|--------|-------------|
| 1 Cont Soil Sp. W.-T 100 |     | 27.13 | Tons |      |     |        | WA-BELLEVUE |
| 2 EVF-P6-Environment 100 |     |       |      |      |     |        | WA-BELLEVUE |
| 3 RAIL T SPW-RAIL BY 100 |     | 27.13 | Tons |      |     |        | WA-BELLEVUE |
| 4 RENT PER TON-RENT 100  |     | 27.13 | Tons |      |     |        | WA-BELLEVUE |

Driver's Signature



Columbia Ridge  
18177 Cedar Springs Lane  
Arlington, OR, 97812  
Ph: (541) 454-2030

Reprint  
Ticket# 730261

Customer Name SCHNITZER WEST SCHNITZER WEST Carrier 480  
Ticket Date 12/01/2021 Vehicle# 480445 Volume  
Payment Type Credit Account Container 480445  
Manual Ticket# 1036080 Billing # 0002843  
Hauling Ticket# Manifest  
Destination UP/CUST PO  
Profile 116109WA (LF01 - Contained-In Designated Solvent Contaminated Soil)  
Generator 168-SWB BELLEVUE LL LLC SWB BELLEVUE LL, LLC 10605 NE 8TH STREET BELLEVUE WA

Time Scale Operator Inbound Gross 108920 lb\*  
In 11/27/2021 12:47:37 Front Scale jvaldez Tare 55240 lb\*  
Out 12/01/2021 12:47:37 jvaldez Net 53680 lb  
\* Manual Weight Tons 26.84

Comments

| Product                  | LD% | Qty   | UOM  | Rate | Tax | Amount | Origin      |
|--------------------------|-----|-------|------|------|-----|--------|-------------|
| 1 Cont Soil Sp. W.-T 100 |     | 26.84 | Tons |      |     |        | WA-BELLEVUE |
| 2 EVF-P6-Environment 100 |     |       |      |      |     |        | WA-BELLEVUE |
| 3 RAIL T SPW-RAIL BY 100 |     | 26.84 | Tons |      |     |        | WA-BELLEVUE |
| 4 RENT PER TON-RENT 100  |     | 26.84 | Tons |      |     |        | WA-BELLEVUE |

Driver's Signature



Columbia Ridge  
18177 Cedar Springs Lane  
Arlington, OR, 97812  
Ph: (541) 454-2030

Reprint  
Ticket# 730262

Customer Name SCHNITZER WEST SCHNITZER WEST Carrier 483  
Ticket Date 12/01/2021 Vehicle# 483076 Volume  
Payment Type Credit Account Container 483076  
Manual Ticket# 1035951 Billing # 0002843  
Hauling Ticket# Manifest  
Destination UP/CUST PO  
Profile 116109WA (LF01 - Contained-In Designated Solvent Contaminated Soil)  
Generator 168-SWB BELLEVUE LL LLC SWB BELLEVUE LL, LLC 10605 NE 8TH STREET BELLEVUE WA

Time Scale Operator Inbound Gross 111140 lb\*  
In 11/29/2021 12:49:58 Front Scale jvaldez Tare 56600 lb\*  
Out 12/01/2021 12:49:58 jvaldez Net 54540 lb  
\* Manual Weight Tons 27.27

Comments

| Product                  | LD% | Qty   | UOM  | Rate | Tax | Amount | Origin      |
|--------------------------|-----|-------|------|------|-----|--------|-------------|
| 1 Cont Soil Sp. W.-T 100 |     | 27.27 | Tons |      |     |        | WA-BELLEVUE |
| 2 EVF-P6-Environment 100 |     |       |      |      |     |        | WA-BELLEVUE |
| 3 RAIL T SPW-RAIL BY 100 |     | 27.27 | Tons |      |     |        | WA-BELLEVUE |
| 4 RENT PER TON-RENT 100  |     | 27.27 | Tons |      |     |        | WA-BELLEVUE |

Driver's Signature



Columbia Ridge  
18177 Cedar Springs Lane  
Arlington, OR, 97812  
Ph: (541) 454-2030

Reprint  
Ticket# 730325

Customer Name SCHNITZER WEST SCHNITZER WEST Carrier 483  
Ticket Date 12/01/2021 Vehicle# 483474 Volume  
Payment Type Credit Account Container 483474  
Manual Ticket# 1035354 Billing # 0002843  
Hauling Ticket# Manifest  
Destination UP/CUST PO  
Profile 116109WA (LF01 - Contained-In Designated Solvent Contaminated Soil)  
Generator 168-SWB BELLEVUE LL LLC SWB BELLEVUE LL, LLC 10605 NE 8TH STREET BELLEVUE WA

Time Scale Operator Inbound Gross 112880 lb\*  
In 11/22/2021 07:11:45 MANUAL WT cwalsh3 Tare 58000 lb\*  
Out 12/01/2021 07:11:45 cwalsh3 Net 54880 lb  
\* Manual Weight Tons 27.44

Comments

| Product                  | LD% | Qty   | UOM  | Rate | Tax | Amount | Origin      |
|--------------------------|-----|-------|------|------|-----|--------|-------------|
| 1 Cont Soil Sp. W.-T 100 |     | 27.44 | Tons |      |     |        | WA-BELLEVUE |
| 2 EVF-P6-Environment 100 |     |       |      |      |     |        | WA-BELLEVUE |
| 3 RAIL T SPW-RAIL BY 100 |     | 27.44 | Tons |      |     |        | WA-BELLEVUE |
| 4 RENT PER TON-RENT 100  |     | 27.44 | Tons |      |     |        | WA-BELLEVUE |

Driver's Signature



Columbia Ridge  
18177 Cedar Springs Lane  
Arlington, OR, 97812  
Ph: (541) 454-2030

Reprint  
Ticket# 730330

Customer Name SCHNITZER WEST SCHNITZER WEST Carrier 483  
Ticket Date 12/01/2021 Vehicle# 483365 Volume  
Payment Type Credit Account Container 483365  
Manual Ticket# 1035954 Billing # 0002843  
Hauling Ticket# Manifest  
Destination UP/CUST PO  
Profile 116109WA (LF01 - Contained-In Designated Solvent Contaminated Soil)  
Generator 168-SWB BELLEVUE LL LLC SWB BELLEVUE LL, LLC 10605 NE 8TH STREET BELLEVUE WA

Time Scale Operator Inbound Gross 113020 lb\*  
In 11/29/2021 07:15:34 MANUAL WT cwalsh3 Tare 58000 lb\*  
Out 12/01/2021 07:15:34 cwalsh3 Net 55020 lb  
\* Manual Weight Tons 27.51

Comments

| Product                  | LD% | Qty   | UOM  | Rate | Tax | Amount | Origin      |
|--------------------------|-----|-------|------|------|-----|--------|-------------|
| 1 Cont Soil Sp. W.-T 100 |     | 27.51 | Tons |      |     |        | WA-BELLEVUE |
| 2 EVF-P6-Environment 100 |     |       |      |      |     |        | WA-BELLEVUE |
| 3 RAIL T SPW-RAIL BY 100 |     | 27.51 | Tons |      |     |        | WA-BELLEVUE |
| 4 RENT PER TON-RENT 100  |     | 27.51 | Tons |      |     |        | WA-BELLEVUE |

Driver's Signature



Columbia Ridge  
18177 Cedar Springs Lane  
Arlington, OR, 97812  
Ph: (541) 454-2030

Reprint  
Ticket# 730335

Customer Name SCHNITZER WEST SCHNITZER WEST Carrier 483  
Ticket Date 12/01/2021 Vehicle# 483912 Volume  
Payment Type Credit Account Container 483912  
Manual Ticket# 1035959 Billing # 0002843  
Hauling Ticket# Manifest  
Destination UP/CUST PO  
Profile 116109WA (LF01 - Contained-In Designated Solvent Contaminated Soil)  
Generator 168-SWB BELLEVUE LL LLC SWB BELLEVUE LL, LLC 10605 NE 8TH STREET BELLEVUE WA

Time Scale Operator Inbound Gross 113080 lb\*  
In 11/29/2021 07:17:05 MANUAL WT cwalsh3 Tare 58000 lb\*  
Out 12/01/2021 07:17:05 cwalsh3 Net 55080 lb  
\* Manual Weight Tons 27.54

Comments

| Product                  | LD% | Qty   | UOM  | Rate | Tax | Amount | Origin      |
|--------------------------|-----|-------|------|------|-----|--------|-------------|
| 1 Cont Soil Sp. W.-T 100 |     | 27.54 | Tons |      |     |        | WA-BELLEVUE |
| 2 EVF-P6-Environment 100 |     |       |      |      |     |        | WA-BELLEVUE |
| 3 RAIL T SPW-RAIL BY 100 |     | 27.54 | Tons |      |     |        | WA-BELLEVUE |
| 4 RENT PER TON-RENT 100  |     | 27.54 | Tons |      |     |        | WA-BELLEVUE |

Driver's Signature



Columbia Ridge  
18177 Cedar Springs Lane  
Arlington, OR, 97812  
Ph: (541) 454-2030

Reprint  
Ticket# 730340

Customer Name SCHNITZER WEST SCHNITZER WEST Carrier 480  
Ticket Date 12/01/2021 Vehicle# 480608 Volume  
Payment Type Credit Account Container 480608  
Manual Ticket# 1035622 Billing # 0002843  
Hauling Ticket# Manifest DRF  
Destination UP/CUST PO  
Profile 116109WA (LF01 - Contained-In Designated Solvent Contaminated Soil)  
Generator 168-SWB BELLEVUE LL LLC SWB BELLEVUE LL, LLC 10605 NE 8TH STREET BELLEVUE WA

In 11/24/2021 07:18:44 MANUAL WT Operator cwalslh3 Inbound Gross 107440 lb\*  
Out 12/01/2021 07:18:44 cwalslh3 Tare 55640 lb\*  
Net 51800 lb  
\* Manual Weight Tons 25.90

Comments

| Product                  | LD% | Qty   | UOM  | Rate | Tax | Amount | Origin      |
|--------------------------|-----|-------|------|------|-----|--------|-------------|
| 1 Cont Soil Sp. W.-T 100 |     | 25.90 | Tons |      |     |        | WA-BELLEVUE |
| 2 EVF-P6-Environment 100 |     |       |      |      |     |        | WA-BELLEVUE |
| 3 RAIL T SPW-RAIL BY 100 |     | 25.90 | Tons |      |     |        | WA-BELLEVUE |
| 4 RENT PER TON-RENT 100  |     | 25.90 | Tons |      |     |        | WA-BELLEVUE |

Driver's Signature



Columbia Ridge  
18177 Cedar Springs Lane  
Arlington, OR, 97812  
Ph: (541) 454-2030

Reprint  
Ticket# 730346

Customer Name SCHNITZER WEST SCHNITZER WEST Carrier 483  
Ticket Date 12/01/2021 Vehicle# 483276 Volume  
Payment Type Credit Account Container 483276  
Manual Ticket# 1035632 Billing # 0002843  
Hauling Ticket# Manifest DRF  
Destination UP/CUST PO  
Profile 116109WA (LF01 - Contained-In Designated Solvent Contaminated Soil)  
Generator 168-SWB BELLEVUE LL LLC SWB BELLEVUE LL, LLC 10605 NE 8TH STREET BELLEVUE WA

In 11/24/2021 07:20:47 MANUAL WT Operator cwalslh3 Inbound Gross 106320 lb\*  
Out 12/01/2021 07:20:47 cwalslh3 Tare 55380 lb\*  
Net 50940 lb  
\* Manual Weight Tons 25.47

Comments

| Product                  | LD% | Qty   | UOM  | Rate | Tax | Amount | Origin      |
|--------------------------|-----|-------|------|------|-----|--------|-------------|
| 1 Cont Soil Sp. W.-T 100 |     | 25.47 | Tons |      |     |        | WA-BELLEVUE |
| 2 EVF-P6-Environment 100 |     |       |      |      |     |        | WA-BELLEVUE |
| 3 RAIL T SPW-RAIL BY 100 |     | 25.47 | Tons |      |     |        | WA-BELLEVUE |
| 4 RENT PER TON-RENT 100  |     | 25.47 | Tons |      |     |        | WA-BELLEVUE |

Driver's Signature



Columbia Ridge  
18177 Cedar Springs Lane  
Arlington, OR, 97812  
Ph: (541) 454-2030

Reprint  
Ticket# 730352

Customer Name SCHNITZER WEST SCHNITZER WEST Carrier 483  
Ticket Date 12/01/2021 Vehicle# 483277 Volume  
Payment Type Credit Account Container 483277  
Manual Ticket# 1035633 Billing # 0002843  
Hauling Ticket# Manifest DRF  
Destination UP/CUST PO  
Profile 116109WA (LF01 - Contained-In Designated Solvent Contaminated Soil)  
Generator 168-SWB BELLEVUE LL LLC SWB BELLEVUE LL, LLC 10605 NE 8TH STREET BELLEVUE WA

In 11/24/2021 07:23:27 MANUAL WT Operator cwalslh3 Inbound Gross 112560 lb\*  
Out 12/01/2021 07:23:27 cwalslh3 Tare 56520 lb\*  
Net 56040 lb  
\* Manual Weight Tons 28.02

Comments

| Product                  | LD% | Qty   | UOM  | Rate | Tax | Amount | Origin      |
|--------------------------|-----|-------|------|------|-----|--------|-------------|
| 1 Cont Soil Sp. W.-T 100 |     | 28.02 | Tons |      |     |        | WA-BELLEVUE |
| 2 EVF-P6-Environment 100 |     |       |      |      |     |        | WA-BELLEVUE |
| 3 RAIL T SPW-RAIL BY 100 |     | 28.02 | Tons |      |     |        | WA-BELLEVUE |
| 4 RENT PER TON-RENT 100  |     | 28.02 | Tons |      |     |        | WA-BELLEVUE |

Driver's Signature



Columbia Ridge  
18177 Cedar Springs Lane  
Arlington, OR, 97812  
Ph: (541) 454-2030

Reprint  
Ticket# 730360

Customer Name SCHNITZER WEST SCHNITZER WEST Carrier 483  
Ticket Date 12/01/2021 Vehicle# 483741 Volume  
Payment Type Credit Account Container 483741  
Manual Ticket# 1035646 Billing # 0002843  
Hauling Ticket# Manifest DRF  
Destination UP/CUST PO  
Profile 116109WA (LF01 - Contained-In Designated Solvent Contaminated Soil)  
Generator 168-SWB BELLEVUE LL LLC SWB BELLEVUE LL, LLC 10605 NE 8TH STREET BELLEVUE WA

In 11/24/2021 07:26:21 MANUAL WT Operator cwalslh3 Inbound Gross 105780 lb\*  
Out 12/01/2021 07:26:21 cwalslh3 Tare 55480 lb\*  
Net 50300 lb  
\* Manual Weight Tons 25.15

Comments

| Product                  | LD% | Qty   | UOM  | Rate | Tax | Amount | Origin      |
|--------------------------|-----|-------|------|------|-----|--------|-------------|
| 1 Cont Soil Sp. W.-T 100 |     | 25.15 | Tons |      |     |        | WA-BELLEVUE |
| 2 EVF-P6-Environment 100 |     |       |      |      |     |        | WA-BELLEVUE |
| 3 RAIL T SPW-RAIL BY 100 |     | 25.15 | Tons |      |     |        | WA-BELLEVUE |
| 4 RENT PER TON-RENT 100  |     | 25.15 | Tons |      |     |        | WA-BELLEVUE |

Driver's Signature



Columbia Ridge  
18177 Cedar Springs Lane  
Arlington, OR, 97812  
Ph: (541) 454-2030

Reprint  
Ticket# 730366

Customer Name SCHNITZER WEST SCHNITZER WEST Carrier 483  
Ticket Date 12/01/2021 Vehicle# 483687 Volume  
Payment Type Credit Account Container 483687  
Manual Ticket# 1035726 Billing # 0002843  
Hauling Ticket# Manifest DRF  
Destination UP/CUST PO  
Profile 116109WA (LF01 - Contained-In Designated Solvent Contaminated Soil)  
Generator 168-SWB BELLEVUE LL LLC SWB BELLEVUE LL, LLC 10605 NE 8TH STREET BELLEVUE WA

| Time                    | Scale     | Operator        | Inbound | Gross | 112240 lb* |
|-------------------------|-----------|-----------------|---------|-------|------------|
| In 11/25/2021 07:28:34  | MANUAL WT | cwalsh3         |         | Tare  | 56080 lb*  |
| Out 12/01/2021 07:28:34 |           | cwalsh3         |         | Net   | 56160 lb   |
|                         |           | * Manual Weight |         | Tons  | 28.08      |

Comments

| Product                  | LD% | Qty   | UOM  | Rate | Tax | Amount | Origin      |
|--------------------------|-----|-------|------|------|-----|--------|-------------|
| 1 Cont Soil Sp. W.-T 100 |     | 28.08 | Tons |      |     |        | WA-BELLEVUE |
| 2 EVF-P6-Environment 100 |     |       |      |      |     |        | WA-BELLEVUE |
| 3 RAIL T SPW-RAIL BY 100 |     | 28.08 | Tons |      |     |        | WA-BELLEVUE |
| 4 RENT PER TON-RENT 100  |     | 28.08 | Tons |      |     |        | WA-BELLEVUE |

Driver's Signature



Columbia Ridge  
18177 Cedar Springs Lane  
Arlington, OR, 97812  
Ph: (541) 454-2030

Reprint  
Ticket# 730370

Customer Name SCHNITZER WEST SCHNITZER WEST Carrier 480  
Ticket Date 12/01/2021 Vehicle# 480579 Volume  
Payment Type Credit Account Container 480579  
Manual Ticket# 1036088 Billing # 0002843  
Hauling Ticket# Manifest  
Destination UP/CUST PO  
Profile 116109WA (LF01 - Contained-In Designated Solvent Contaminated Soil)  
Generator 168-SWB BELLEVUE LL LLC SWB BELLEVUE LL, LLC 10605 NE 8TH STREET BELLEVUE WA

| Time                    | Scale     | Operator        | Inbound | Gross | 107260 lb* |
|-------------------------|-----------|-----------------|---------|-------|------------|
| In 11/30/2021 07:31:43  | MANUAL WT | cwalsh3         |         | Tare  | 55920 lb*  |
| Out 12/01/2021 07:31:43 |           | cwalsh3         |         | Net   | 51340 lb   |
|                         |           | * Manual Weight |         | Tons  | 25.67      |

Comments

| Product                  | LD% | Qty   | UOM  | Rate | Tax | Amount | Origin      |
|--------------------------|-----|-------|------|------|-----|--------|-------------|
| 1 Cont Soil Sp. W.-T 100 |     | 25.67 | Tons |      |     |        | WA-BELLEVUE |
| 2 EVF-P6-Environment 100 |     |       |      |      |     |        | WA-BELLEVUE |
| 3 RAIL T SPW-RAIL BY 100 |     | 25.67 | Tons |      |     |        | WA-BELLEVUE |
| 4 RENT PER TON-RENT 100  |     | 25.67 | Tons |      |     |        | WA-BELLEVUE |

Driver's Signature



Columbia Ridge  
18177 Cedar Springs Lane  
Arlington, OR, 97812  
Ph: (541) 454-2030

Reprint  
Ticket# 730377

Customer Name SCHNITZER WEST SCHNITZER WEST Carrier 484  
Ticket Date 12/01/2021 Vehicle# 484043 Volume  
Payment Type Credit Account Container 484043  
Manual Ticket# 1036090 Billing # 0002843  
Hauling Ticket# Manifest  
Destination UP/CUST PO  
Profile 116109WA (LF01 - Contained-In Designated Solvent Contaminated Soil)  
Generator 168-SWB BELLEVUE LL LLC SWB BELLEVUE LL, LLC 10605 NE 8TH STREET BELLEVUE WA

| Time                    | Scale     | Operator        | Inbound | Gross | 104160 lb* |
|-------------------------|-----------|-----------------|---------|-------|------------|
| In 11/30/2021 07:33:46  | MANUAL WT | cwalsh3         |         | Tare  | 55300 lb*  |
| Out 12/01/2021 07:33:46 |           | cwalsh3         |         | Net   | 48860 lb   |
|                         |           | * Manual Weight |         | Tons  | 24.43      |

Comments

| Product                  | LD% | Qty   | UOM  | Rate | Tax | Amount | Origin      |
|--------------------------|-----|-------|------|------|-----|--------|-------------|
| 1 Cont Soil Sp. W.-T 100 |     | 24.43 | Tons |      |     |        | WA-BELLEVUE |
| 2 EVF-P6-Environment 100 |     |       |      |      |     |        | WA-BELLEVUE |
| 3 RAIL T SPW-RAIL BY 100 |     | 24.43 | Tons |      |     |        | WA-BELLEVUE |
| 4 RENT PER TON-RENT 100  |     | 24.43 | Tons |      |     |        | WA-BELLEVUE |

Driver's Signature



Columbia Ridge  
18177 Cedar Springs Lane  
Arlington, OR, 97812  
Ph: (541) 454-2030

Reprint  
Ticket# 730378

Customer Name SCHNITZER WEST SCHNITZER WEST Carrier 490  
Ticket Date 12/01/2021 Vehicle# 490004 Volume  
Payment Type Credit Account Container 490004  
Manual Ticket# 1036091 Billing # 0002843  
Hauling Ticket# Manifest  
Destination UP/CUST PO  
Profile 116109WA (LF01 - Contained-In Designated Solvent Contaminated Soil)  
Generator 168-SWB BELLEVUE LL LLC SWB BELLEVUE LL, LLC 10605 NE 8TH STREET BELLEVUE WA

| Time                    | Scale     | Operator        | Inbound | Gross | 103840 lb* |
|-------------------------|-----------|-----------------|---------|-------|------------|
| In 11/30/2021 07:36:21  | MANUAL WT | cwalsh3         |         | Tare  | 54540 lb*  |
| Out 12/01/2021 07:36:21 |           | cwalsh3         |         | Net   | 49300 lb   |
|                         |           | * Manual Weight |         | Tons  | 24.65      |

Comments

| Product                  | LD% | Qty   | UOM  | Rate | Tax | Amount | Origin      |
|--------------------------|-----|-------|------|------|-----|--------|-------------|
| 1 Cont Soil Sp. W.-T 100 |     | 24.65 | Tons |      |     |        | WA-BELLEVUE |
| 2 EVF-P6-Environment 100 |     |       |      |      |     |        | WA-BELLEVUE |
| 3 RAIL T SPW-RAIL BY 100 |     | 24.65 | Tons |      |     |        | WA-BELLEVUE |
| 4 RENT PER TON-RENT 100  |     | 24.65 | Tons |      |     |        | WA-BELLEVUE |

Driver's Signature



Columbia Ridge  
18177 Cedar Springs Lane  
Arlington, OR, 97812  
Ph: (541) 454-2030

Reprint  
Ticket# 730379

Customer Name SCHNITZER WEST SCHNITZER WEST Carrier 480  
Ticket Date 12/01/2021 Vehicle# 480679 Volume  
Payment Type Credit Account Container 480679  
Manual Ticket# 1036186 Billing # 0002843  
Hauling Ticket# Manifest DRF  
Destination UP/CUST PO  
Profile 116109WA (LF01 - Contained-In Designated Solvent Contaminated Soil)  
Generator 168-SWB BELLEVUE LL LLC SWB BELLEVUE LL, LLC 10605 NE 8TH STREET BELLEVUE WA

Time Scale Operator Inbound Gross 103140 lb\*  
In 11/24/2021 07:37:57 MANUAL WT cwalsh3 54460 lb\*  
Out 12/01/2021 07:37:57 cwalsh3 48680 lb  
Net  
\* Manual Weight Tons 24.34

Comments

| Product                  | LD% | Qty   | UOM  | Rate | Tax | Amount | Origin      |
|--------------------------|-----|-------|------|------|-----|--------|-------------|
| 1 Cont Soil Sp. W.-T 100 |     | 24.34 | Tons |      |     |        | WA-BELLEVUE |
| 2 EVF-P6-Environment 100 |     |       |      |      |     |        | WA-BELLEVUE |
| 3 RAIL T SPW-RAIL BY 100 |     | 24.34 | Tons |      |     |        | WA-BELLEVUE |
| 4 RENT PER TON-RENT 100  |     | 24.34 | Tons |      |     |        | WA-BELLEVUE |

Driver's Signature



Columbia Ridge  
18177 Cedar Springs Lane  
Arlington, OR, 97812  
Ph: (541) 454-2030

Reprint  
Ticket# 730380

Customer Name SCHNITZER WEST SCHNITZER WEST Carrier 483  
Ticket Date 12/01/2021 Vehicle# 483066 Volume  
Payment Type Credit Account Container 483066  
Manual Ticket# 1036132 Billing # 0002843  
Hauling Ticket# Manifest DRF  
Destination UP/CUST PO  
Profile 116109WA (LF01 - Contained-In Designated Solvent Contaminated Soil)  
Generator 168-SWB BELLEVUE LL LLC SWB BELLEVUE LL, LLC 10605 NE 8TH STREET BELLEVUE WA

Time Scale Operator Inbound Gross 107580 lb\*  
In 11/30/2021 07:39:35 MANUAL WT cwalsh3 54580 lb\*  
Out 12/01/2021 07:39:35 cwalsh3 53000 lb  
Net  
\* Manual Weight Tons 26.50

Comments

| Product                  | LD% | Qty   | UOM  | Rate | Tax | Amount | Origin      |
|--------------------------|-----|-------|------|------|-----|--------|-------------|
| 1 Cont Soil Sp. W.-T 100 |     | 26.50 | Tons |      |     |        | WA-BELLEVUE |
| 2 EVF-P6-Environment 100 |     |       |      |      |     |        | WA-BELLEVUE |
| 3 RAIL T SPW-RAIL BY 100 |     | 26.50 | Tons |      |     |        | WA-BELLEVUE |
| 4 RENT PER TON-RENT 100  |     | 26.50 | Tons |      |     |        | WA-BELLEVUE |

Driver's Signature



Columbia Ridge  
18177 Cedar Springs Lane  
Arlington, OR, 97812  
Ph: (541) 454-2030

Reprint  
Ticket# 730381

Customer Name SCHNITZER WEST SCHNITZER WEST Carrier 481  
Ticket Date 12/01/2021 Vehicle# 481349 Volume  
Payment Type Credit Account Container 481349  
Manual Ticket# 1036135 Billing # 0002843  
Hauling Ticket# Manifest DRF  
Destination UP/CUST PO  
Profile 116109WA (LF01 - Contained-In Designated Solvent Contaminated Soil)  
Generator 168-SWB BELLEVUE LL LLC SWB BELLEVUE LL, LLC 10605 NE 8TH STREET BELLEVUE WA

Time Scale Operator Inbound Gross 113200 lb\*  
In 12/01/2021 07:41:00 MANUAL WT cwalsh3 55280 lb\*  
Out 12/01/2021 07:41:00 cwalsh3 57920 lb  
Net  
\* Manual Weight Tons 28.96

Comments

| Product                  | LD% | Qty   | UOM  | Rate | Tax | Amount | Origin      |
|--------------------------|-----|-------|------|------|-----|--------|-------------|
| 1 Cont Soil Sp. W.-T 100 |     | 28.96 | Tons |      |     |        | WA-BELLEVUE |
| 2 EVF-P6-Environment 100 |     |       |      |      |     |        | WA-BELLEVUE |
| 3 RAIL T SPW-RAIL BY 100 |     | 28.96 | Tons |      |     |        | WA-BELLEVUE |
| 4 RENT PER TON-RENT 100  |     | 28.96 | Tons |      |     |        | WA-BELLEVUE |

Driver's Signature



Columbia Ridge  
18177 Cedar Springs Lane  
Arlington, OR, 97812  
Ph: (541) 454-2030

Reprint  
Ticket# 730382

Customer Name SCHNITZER WEST SCHNITZER WEST Carrier 483  
Ticket Date 12/01/2021 Vehicle# 483103 Volume  
Payment Type Credit Account Container 483103  
Manual Ticket# 1036135 Billing # 0002843  
Hauling Ticket# Manifest DRF  
Destination UP/CUST PO  
Profile 116109WA (LF01 - Contained-In Designated Solvent Contaminated Soil)  
Generator 168-SWB BELLEVUE LL LLC SWB BELLEVUE LL, LLC 10605 NE 8TH STREET BELLEVUE WA

Time Scale Operator Inbound Gross 108780 lb\*  
In 12/01/2021 07:42:24 MANUAL WT cwalsh3 55780 lb\*  
Out 12/01/2021 07:42:24 cwalsh3 53000 lb  
Net  
\* Manual Weight Tons 26.50

Comments

| Product                  | LD% | Qty   | UOM  | Rate | Tax | Amount | Origin      |
|--------------------------|-----|-------|------|------|-----|--------|-------------|
| 1 Cont Soil Sp. W.-T 100 |     | 26.50 | Tons |      |     |        | WA-BELLEVUE |
| 2 EVF-P6-Environment 100 |     |       |      |      |     |        | WA-BELLEVUE |
| 3 RAIL T SPW-RAIL BY 100 |     | 26.50 | Tons |      |     |        | WA-BELLEVUE |
| 4 RENT PER TON-RENT 100  |     | 26.50 | Tons |      |     |        | WA-BELLEVUE |

Driver's Signature



Columbia Ridge  
18177 Cedar Springs Lane  
Arlington, OR, 97812  
Ph: (541) 454-2030

Reprint  
Ticket# 730383

Customer Name SCHNITZER WEST SCHNITZER WEST Carrier 483  
Ticket Date 12/01/2021 Vehicle# 483292 Volume  
Payment Type Credit Account Container 483292  
Manual Ticket# 1036196 Billing # 0002843  
Hauling Ticket# Manifest DRF  
Destination UP/CUST PO  
Profile 116109WA (LF01 - Contained-In Designated Solvent Contaminated Soil)  
Generator 168-SWB BELLEVUE LL LLC SWB BELLEVUE LL, LLC 10605 NE 8TH STREET BELLEVUE WA

In 12/01/2021 07:43:35 Scale Operator Inbound Gross 105740 lb\*  
Out 12/01/2021 07:43:35 MANUAL WT cwalsh3 Tare 55400 lb\*  
Net 50340 lb  
\* Manual Weight Tons 25.17

Comments

| Product                   | LD% | Qty   | UOM  | Rate | Tax | Amount | Origin      |
|---------------------------|-----|-------|------|------|-----|--------|-------------|
| 1 Cont. Soil Sp. W.-T 100 |     | 25.17 | Tons |      |     |        | WA-BELLEVUE |
| 2 EVF-P6-Environment 100  |     |       |      |      |     |        | WA-BELLEVUE |
| 3 RAIL T SPW-RAIL BY 100  |     | 25.17 | Tons |      |     |        | WA-BELLEVUE |
| 4 RENT PER TON-RENT 100   |     | 25.17 | Tons |      |     |        | WA-BELLEVUE |

Driver's Signature



Columbia Ridge  
18177 Cedar Springs Lane  
Arlington, OR, 97812  
Ph: (541) 454-2030

Reprint  
Ticket# 730384

Customer Name SCHNITZER WEST SCHNITZER WEST Carrier 483  
Ticket Date 12/01/2021 Vehicle# 483650 Volume  
Payment Type Credit Account Container 483650  
Manual Ticket# 1036197 Billing # 0002843  
Hauling Ticket# Manifest DRF  
Destination UP/CUST PO  
Profile 116109WA (LF01 - Contained-In Designated Solvent Contaminated Soil)  
Generator 168-SWB BELLEVUE LL LLC SWB BELLEVUE LL, LLC 10605 NE 8TH STREET BELLEVUE WA

In 12/01/2021 07:44:49 Scale Operator Inbound Gross 110560 lb\*  
Out 12/01/2021 07:44:49 MANUAL WT cwalsh3 Tare 56160 lb\*  
Net 54400 lb  
\* Manual Weight Tons 27.20

Comments

| Product                   | LD% | Qty   | UOM  | Rate | Tax | Amount | Origin      |
|---------------------------|-----|-------|------|------|-----|--------|-------------|
| 1 Cont. Soil Sp. W.-T 100 |     | 27.20 | Tons |      |     |        | WA-BELLEVUE |
| 2 EVF-P6-Environment 100  |     |       |      |      |     |        | WA-BELLEVUE |
| 3 RAIL T SPW-RAIL BY 100  |     | 27.20 | Tons |      |     |        | WA-BELLEVUE |
| 4 RENT PER TON-RENT 100   |     | 27.20 | Tons |      |     |        | WA-BELLEVUE |

Driver's Signature



Columbia Ridge  
18177 Cedar Springs Lane  
Arlington, OR, 97812  
Ph: (541) 454-2030

Reprint  
Ticket# 730385

Customer Name SCHNITZER WEST SCHNITZER WEST Carrier 483  
Ticket Date 12/01/2021 Vehicle# 483763 Volume  
Payment Type Credit Account Container 483763  
Manual Ticket# 1036196 Billing # 0002843  
Hauling Ticket# Manifest DRF  
Destination UP/CUST PO  
Profile 116109WA (LF01 - Contained-In Designated Solvent Contaminated Soil)  
Generator 168-SWB BELLEVUE LL LLC SWB BELLEVUE LL, LLC 10605 NE 8TH STREET BELLEVUE WA

In 12/01/2021 07:45:55 Scale Operator Inbound Gross 109580 lb\*  
Out 12/01/2021 07:45:55 MANUAL WT cwalsh3 Tare 55700 lb\*  
Net 53880 lb  
\* Manual Weight Tons 26.94

Comments

| Product                   | LD% | Qty   | UOM  | Rate | Tax | Amount | Origin      |
|---------------------------|-----|-------|------|------|-----|--------|-------------|
| 1 Cont. Soil Sp. W.-T 100 |     | 26.94 | Tons |      |     |        | WA-BELLEVUE |
| 2 EVF-P6-Environment 100  |     |       |      |      |     |        | WA-BELLEVUE |
| 3 RAIL T SPW-RAIL BY 100  |     | 26.94 | Tons |      |     |        | WA-BELLEVUE |
| 4 RENT PER TON-RENT 100   |     | 26.94 | Tons |      |     |        | WA-BELLEVUE |

Driver's Signature



Columbia Ridge  
18177 Cedar Springs Lane  
Arlington, OR, 97812  
Ph: (541) 454-2030

Reprint  
Ticket# 730387

Customer Name SCHNITZER WEST SCHNITZER WEST Carrier 483  
Ticket Date 12/01/2021 Vehicle# 483783 Volume  
Payment Type Credit Account Container 483783  
Manual Ticket# 1036199 Billing # 0002843  
Hauling Ticket# Manifest DRF  
Destination UP/CUST PO  
Profile 116109WA (LF01 - Contained-In Designated Solvent Contaminated Soil)  
Generator 168-SWB BELLEVUE LL LLC SWB BELLEVUE LL, LLC 10605 NE 8TH STREET BELLEVUE WA

In 12/01/2021 07:46:58 Scale Operator Inbound Gross 112740 lb\*  
Out 12/01/2021 07:46:58 MANUAL WT cwalsh3 Tare 56200 lb\*  
Net 56540 lb  
\* Manual Weight Tons 28.27

Comments

| Product                   | LD% | Qty   | UOM  | Rate | Tax | Amount | Origin      |
|---------------------------|-----|-------|------|------|-----|--------|-------------|
| 1 Cont. Soil Sp. W.-T 100 |     | 28.27 | Tons |      |     |        | WA-BELLEVUE |
| 2 EVF-P6-Environment 100  |     |       |      |      |     |        | WA-BELLEVUE |
| 3 RAIL T SPW-RAIL BY 100  |     | 28.27 | Tons |      |     |        | WA-BELLEVUE |
| 4 RENT PER TON-RENT 100   |     | 28.27 | Tons |      |     |        | WA-BELLEVUE |

Driver's Signature



Columbia Ridge  
18177 Cedar Springs Lane  
Arlington, OR, 97812  
Ph: (541) 454-2030

Reprint  
Ticket# 730678

Customer Name SCHNITZER WEST SCHNITZER WEST Carrier 483  
Ticket Date 12/02/2021 Vehicle# 483029 Volume  
Payment Type Credit Account Container 483029  
Manual Ticket# 1035342 Billing # 0002843  
Hauling Ticket# Manifest  
Destination UP/CUST PO  
Profile 116109WA (LF01 - Contained-In Designated Solvent Contaminated Soil)  
Generator 168-SWB BELLEVUE LL LLC SWB BELLEVUE LL, LLC 10605 NE 8TH STREET BELLEVUE WA

| Time                    | Scale     | Operator        | Inbound | Gross | 105720 lb* |
|-------------------------|-----------|-----------------|---------|-------|------------|
| In 11/22/2021 07:42:21  | MANUAL WT | cwalsh3         |         | Tare  | 55740 lb*  |
| Out 12/02/2021 07:42:21 |           | cwalsh3         |         | Net   | 49980 lb   |
|                         |           | * Manual Weight |         | Tons  | 24.99      |

Comments

| Product                  | LD% | Qty   | UOM  | Rate | Tax | Amount | Origin      |
|--------------------------|-----|-------|------|------|-----|--------|-------------|
| 1 Cont Soil Sp. W.-T 100 |     | 24.99 | Tons |      |     |        | WA-BELLEVUE |
| 2 EVF-P6-Environment 100 |     |       |      |      |     |        | WA-BELLEVUE |
| 3 RAIL T SPW-RAIL BY 100 |     | 24.99 | Tons |      |     |        | WA-BELLEVUE |
| 4 RENT PER TON-RENT 100  |     | 24.99 | Tons |      |     |        | WA-BELLEVUE |

Driver's Signature



Columbia Ridge  
18177 Cedar Springs Lane  
Arlington, OR, 97812  
Ph: (541) 454-2030

Reprint  
Ticket# 730679

Customer Name SCHNITZER WEST SCHNITZER WEST Carrier 483  
Ticket Date 12/02/2021 Vehicle# 483290 Volume  
Payment Type Credit Account Container 483290  
Manual Ticket# 1035346 Billing # 0002843  
Hauling Ticket# Manifest  
Destination UP/CUST PO  
Profile 116109WA (LF01 - Contained-In Designated Solvent Contaminated Soil)  
Generator 168-SWB BELLEVUE LL LLC SWB BELLEVUE LL, LLC 10605 NE 8TH STREET BELLEVUE WA

| Time                    | Scale     | Operator        | Inbound | Gross | 100660 lb* |
|-------------------------|-----------|-----------------|---------|-------|------------|
| In 11/22/2021 07:45:20  | MANUAL WT | cwalsh3         |         | Tare  | 54320 lb*  |
| Out 12/02/2021 07:45:20 |           | cwalsh3         |         | Net   | 46340 lb   |
|                         |           | * Manual Weight |         | Tons  | 23.17      |

Comments

| Product                  | LD% | Qty   | UOM  | Rate | Tax | Amount | Origin      |
|--------------------------|-----|-------|------|------|-----|--------|-------------|
| 1 Cont Soil Sp. W.-T 100 |     | 23.17 | Tons |      |     |        | WA-BELLEVUE |
| 2 EVF-P6-Environment 100 |     |       |      |      |     |        | WA-BELLEVUE |
| 3 RAIL T SPW-RAIL BY 100 |     | 23.17 | Tons |      |     |        | WA-BELLEVUE |
| 4 RENT PER TON-RENT 100  |     | 23.17 | Tons |      |     |        | WA-BELLEVUE |

Driver's Signature



Columbia Ridge  
18177 Cedar Springs Lane  
Arlington, OR, 97812  
Ph: (541) 454-2030

Reprint  
Ticket# 730680

Customer Name SCHNITZER WEST SCHNITZER WEST Carrier 483  
Ticket Date 12/02/2021 Vehicle# 483321 Volume  
Payment Type Credit Account Container 483321  
Manual Ticket# 1035348 Billing # 0002843  
Hauling Ticket# Manifest  
Destination UP/CUST PO  
Profile 116109WA (LF01 - Contained-In Designated Solvent Contaminated Soil)  
Generator 168-SWB BELLEVUE LL LLC SWB BELLEVUE LL, LLC 10605 NE 8TH STREET BELLEVUE WA

| Time                    | Scale     | Operator        | Inbound | Gross | 107680 lb* |
|-------------------------|-----------|-----------------|---------|-------|------------|
| In 11/22/2021 07:48:52  | MANUAL WT | cwalsh3         |         | Tare  | 55840 lb*  |
| Out 12/02/2021 07:48:52 |           | cwalsh3         |         | Net   | 51840 lb   |
|                         |           | * Manual Weight |         | Tons  | 25.92      |

Comments

| Product                  | LD% | Qty   | UOM  | Rate | Tax | Amount | Origin      |
|--------------------------|-----|-------|------|------|-----|--------|-------------|
| 1 Cont Soil Sp. W.-T 100 |     | 25.92 | Tons |      |     |        | WA-BELLEVUE |
| 2 EVF-P6-Environment 100 |     |       |      |      |     |        | WA-BELLEVUE |
| 3 RAIL T SPW-RAIL BY 100 |     | 25.92 | Tons |      |     |        | WA-BELLEVUE |
| 4 RENT PER TON-RENT 100  |     | 25.92 | Tons |      |     |        | WA-BELLEVUE |

Driver's Signature



Columbia Ridge  
18177 Cedar Springs Lane  
Arlington, OR, 97812  
Ph: (541) 454-2030

Reprint  
Ticket# 730681

Customer Name SCHNITZER WEST SCHNITZER WEST Carrier 483  
Ticket Date 12/02/2021 Vehicle# 483526 Volume  
Payment Type Credit Account Container 483526  
Manual Ticket# 1035356 Billing # 0002843  
Hauling Ticket# Manifest  
Destination UP/CUST PO  
Profile 116109WA (LF01 - Contained-In Designated Solvent Contaminated Soil)  
Generator 168-SWB BELLEVUE LL LLC SWB BELLEVUE LL, LLC 10605 NE 8TH STREET BELLEVUE WA

| Time                    | Scale     | Operator        | Inbound | Gross | 105700 lb* |
|-------------------------|-----------|-----------------|---------|-------|------------|
| In 11/22/2021 07:50:28  | MANUAL WT | cwalsh3         |         | Tare  | 55740 lb*  |
| Out 12/02/2021 07:50:28 |           | cwalsh3         |         | Net   | 49960 lb   |
|                         |           | * Manual Weight |         | Tons  | 24.98      |

Comments

| Product                  | LD% | Qty   | UOM  | Rate | Tax | Amount | Origin      |
|--------------------------|-----|-------|------|------|-----|--------|-------------|
| 1 Cont Soil Sp. W.-T 100 |     | 24.98 | Tons |      |     |        | WA-BELLEVUE |
| 2 EVF-P6-Environment 100 |     |       |      |      |     |        | WA-BELLEVUE |
| 3 RAIL T SPW-RAIL BY 100 |     | 24.98 | Tons |      |     |        | WA-BELLEVUE |
| 4 RENT PER TON-RENT 100  |     | 24.98 | Tons |      |     |        | WA-BELLEVUE |

Driver's Signature





Columbia Ridge  
18177 Cedar Springs Lane  
Arlington, OR, 97812  
Ph: (541) 454-2030

Reprint  
Ticket# 730682

Customer Name SCHNITZER WEST SCHNITZER WEST Carrier 483  
Ticket Date 12/02/2021 Vehicle# 483680 Volume  
Payment Type Credit Account Container 483680  
Manual Ticket# 1035364 Billing # 0002843  
Hauling Ticket# Manifest  
Destination UP/CUST PO  
Profile 116109WA (LF01 - Contained-In Designated Solvent Contaminated Soil)  
Generator 168-SWB BELLEVUE LL LLC SWB BELLEVUE LL, LLC 10605 NE 8TH STREET BELLEVUE WA

| Time                    | Scale     | Operator        | Inbound | Gross | 104680 lb* |
|-------------------------|-----------|-----------------|---------|-------|------------|
| In 11/22/2021 07:52:22  | MANUAL WT | cwalsh3         |         | Tare  | 55060 lb*  |
| Out 12/02/2021 07:52:22 |           | cwalsh3         |         | Net   | 49620 lb   |
|                         |           | * Manual Weight |         | Tons  | 24.81      |

Comments

| Product                  | LD% | Qty   | UOM  | Rate | Tax | Amount | Origin      |
|--------------------------|-----|-------|------|------|-----|--------|-------------|
| 1 Cont Soil Sp. W.-T 100 |     | 24.81 | Tons |      |     |        | WA-BELLEVUE |
| 2 EVF-P6-Environment 100 |     |       |      |      |     |        | WA-BELLEVUE |
| 3 RAIL T SPW-RAIL BY 100 |     | 24.81 | Tons |      |     |        | WA-BELLEVUE |
| 4 RENT PER TON-RENT 100  |     | 24.81 | Tons |      |     |        | WA-BELLEVUE |

Driver's Signature



Columbia Ridge  
18177 Cedar Springs Lane  
Arlington, OR, 97812  
Ph: (541) 454-2030

Reprint  
Ticket# 730685

Customer Name SCHNITZER WEST SCHNITZER WEST Carrier 483  
Ticket Date 12/02/2021 Vehicle# 483832 Volume  
Payment Type Credit Account Container 483832  
Manual Ticket# 1035370 Billing # 0002843  
Hauling Ticket# Manifest  
Destination UP/CUST PO  
Profile 116109WA (LF01 - Contained-In Designated Solvent Contaminated Soil)  
Generator 168-SWB BELLEVUE LL LLC SWB BELLEVUE LL, LLC 10605 NE 8TH STREET BELLEVUE WA

| Time                    | Scale     | Operator        | Inbound | Gross | 106360 lb* |
|-------------------------|-----------|-----------------|---------|-------|------------|
| In 11/22/2021 08:01:11  | MANUAL WT | cwalsh3         |         | Tare  | 55940 lb*  |
| Out 12/02/2021 08:01:11 |           | cwalsh3         |         | Net   | 5420 lb    |
|                         |           | * Manual Weight |         | Tons  | 25.21      |

Comments

| Product                  | LD% | Qty   | UOM  | Rate | Tax | Amount | Origin      |
|--------------------------|-----|-------|------|------|-----|--------|-------------|
| 1 Cont Soil Sp. W.-T 100 |     | 25.21 | Tons |      |     |        | WA-BELLEVUE |
| 2 EVF-P6-Environment 100 |     |       |      |      |     |        | WA-BELLEVUE |
| 3 RAIL T SPW-RAIL BY 100 |     | 25.21 | Tons |      |     |        | WA-BELLEVUE |
| 4 RENT PER TON-RENT 100  |     | 25.21 | Tons |      |     |        | WA-BELLEVUE |

Driver's Signature



Columbia Ridge  
18177 Cedar Springs Lane  
Arlington, OR, 97812  
Ph: (541) 454-2030

Reprint  
Ticket# 730686

Customer Name SCHNITZER WEST SCHNITZER WEST Carrier 483  
Ticket Date 12/02/2021 Vehicle# 483999 Volume  
Payment Type Credit Account Container 483999  
Manual Ticket# 1035375 Billing # 0002843  
Hauling Ticket# Manifest  
Destination UP/CUST PO  
Profile 116109WA (LF01 - Contained-In Designated Solvent Contaminated Soil)  
Generator 168-SWB BELLEVUE LL LLC SWB BELLEVUE LL, LLC 10605 NE 8TH STREET BELLEVUE WA

| Time                    | Scale     | Operator        | Inbound | Gross | 104840 lb* |
|-------------------------|-----------|-----------------|---------|-------|------------|
| In 11/22/2021 08:04:28  | MANUAL WT | cwalsh3         |         | Tare  | 55560 lb*  |
| Out 12/02/2021 08:04:28 |           | cwalsh3         |         | Net   | 49280 lb   |
|                         |           | * Manual Weight |         | Tons  | 24.64      |

Comments

| Product                  | LD% | Qty   | UOM  | Rate | Tax | Amount | Origin      |
|--------------------------|-----|-------|------|------|-----|--------|-------------|
| 1 Cont Soil Sp. W.-T 100 |     | 24.64 | Tons |      |     |        | WA-BELLEVUE |
| 2 EVF-P6-Environment 100 |     |       |      |      |     |        | WA-BELLEVUE |
| 3 RAIL T SPW-RAIL BY 100 |     | 24.64 | Tons |      |     |        | WA-BELLEVUE |
| 4 RENT PER TON-RENT 100  |     | 24.64 | Tons |      |     |        | WA-BELLEVUE |

Driver's Signature



Columbia Ridge  
18177 Cedar Springs Lane  
Arlington, OR, 97812  
Ph: (541) 454-2030

Reprint  
Ticket# 730687

Customer Name SCHNITZER WEST SCHNITZER WEST Carrier 480  
Ticket Date 12/02/2021 Vehicle# 480606 Volume  
Payment Type Credit Account Container 480606  
Manual Ticket# 1035379 Billing # 0002843  
Hauling Ticket# Manifest DRF  
Destination UP/CUST PO  
Profile 116109WA (LF01 - Contained-In Designated Solvent Contaminated Soil)  
Generator 168-SWB BELLEVUE LL LLC SWB BELLEVUE LL, LLC 10605 NE 8TH STREET BELLEVUE WA

| Time                    | Scale     | Operator        | Inbound | Gross | 106860 lb* |
|-------------------------|-----------|-----------------|---------|-------|------------|
| In 11/22/2021 08:06:49  | MANUAL WT | cwalsh3         |         | Tare  | 53160 lb*  |
| Out 12/02/2021 08:06:49 |           | cwalsh3         |         | Net   | 53700 lb   |
|                         |           | * Manual Weight |         | Tons  | 26.85      |

Comments

| Product                  | LD% | Qty   | UOM  | Rate | Tax | Amount | Origin      |
|--------------------------|-----|-------|------|------|-----|--------|-------------|
| 1 Cont Soil Sp. W.-T 100 |     | 26.85 | Tons |      |     |        | WA-BELLEVUE |
| 2 EVF-P6-Environment 100 |     |       |      |      |     |        | WA-BELLEVUE |
| 3 RAIL T SPW-RAIL BY 100 |     | 26.85 | Tons |      |     |        | WA-BELLEVUE |
| 4 RENT PER TON-RENT 100  |     | 26.85 | Tons |      |     |        | WA-BELLEVUE |

Driver's Signature



Columbia Ridge  
18177 Cedar Springs Lane  
Arlington, OR, 97812  
Ph: (541) 454-2030

Reprint  
Ticket# 730688

Customer Name SCHNITZER WEST SCHNITZER WEST Carrier 483  
Ticket Date 12/02/2021 Vehicle# 483005 Volume  
Payment Type Credit Account Container 483005  
Manual Ticket# 1035482 Billing # 0002843  
Hauling Ticket# Manifest  
Destination UP/CUST PO  
Profile 116109WA (LF01 - Contained-In Designated Solvent Contaminated Soil)  
Generator 168-SWB BELLEVUE LL LLC SWB BELLEVUE LL, LLC 10605 NE 8TH STREET BELLEVUE WA

| Time                    | Scale     | Operator        | Inbound | Gross | 109240 lb* |
|-------------------------|-----------|-----------------|---------|-------|------------|
| In 11/22/2021 08:09:39  | MANUAL WT | cwalsh3         |         | Tare  | 58240 lb*  |
| Out 12/02/2021 08:09:39 |           | cwalsh3         |         | Net   | 51000 lb   |
|                         |           | * Manual Weight |         | Tons  | 25.50      |

Comments

| Product                  | LD% | Qty   | UOM  | Rate | Tax | Amount | Origin      |
|--------------------------|-----|-------|------|------|-----|--------|-------------|
| 1 Cont Soil Sp. W.-T 100 |     | 25.50 | Tons |      |     |        | WA-BELLEVUE |
| 2 EVF-P6-Environment 100 |     |       |      |      |     |        | WA-BELLEVUE |
| 3 RAIL T SPW-RAIL BY 100 |     | 25.50 | Tons |      |     |        | WA-BELLEVUE |
| 4 RENT PER TON-RENT 100  |     | 25.50 | Tons |      |     |        | WA-BELLEVUE |

Driver's Signature



Columbia Ridge  
18177 Cedar Springs Lane  
Arlington, OR, 97812  
Ph: (541) 454-2030

Reprint  
Ticket# 730690

Customer Name SCHNITZER WEST SCHNITZER WEST Carrier 483  
Ticket Date 12/02/2021 Vehicle# 483859 Volume  
Payment Type Credit Account Container 483859  
Manual Ticket# 1035492 Billing # 0002843  
Hauling Ticket# Manifest  
Destination UP/CUST PO  
Profile 116109WA (LF01 - Contained-In Designated Solvent Contaminated Soil)  
Generator 168-SWB BELLEVUE LL LLC SWB BELLEVUE LL, LLC 10605 NE 8TH STREET BELLEVUE WA

| Time                    | Scale     | Operator        | Inbound | Gross | 113360 lb* |
|-------------------------|-----------|-----------------|---------|-------|------------|
| In 11/22/2021 08:11:48  | MANUAL WT | cwalsh3         |         | Tare  | 66320 lb*  |
| Out 12/02/2021 08:11:48 |           | cwalsh3         |         | Net   | 47040 lb   |
|                         |           | * Manual Weight |         | Tons  | 23.52      |

Comments

| Product                  | LD% | Qty   | UOM  | Rate | Tax | Amount | Origin      |
|--------------------------|-----|-------|------|------|-----|--------|-------------|
| 1 Cont Soil Sp. W.-T 100 |     | 23.52 | Tons |      |     |        | WA-BELLEVUE |
| 2 EVF-P6-Environment 100 |     |       |      |      |     |        | WA-BELLEVUE |
| 3 RAIL T SPW-RAIL BY 100 |     | 23.52 | Tons |      |     |        | WA-BELLEVUE |
| 4 RENT PER TON-RENT 100  |     | 23.52 | Tons |      |     |        | WA-BELLEVUE |

Driver's Signature



Columbia Ridge  
18177 Cedar Springs Lane  
Arlington, OR, 97812  
Ph: (541) 454-2030

Reprint  
Ticket# 730691

Customer Name SCHNITZER WEST SCHNITZER WEST Carrier 483  
Ticket Date 12/02/2021 Vehicle# 483013 Volume  
Payment Type Credit Account Container 483013  
Manual Ticket# 1035623 Billing # 0002843  
Hauling Ticket# Manifest DRF  
Destination UP/CUST PO  
Profile 116109WA (LF01 - Contained-In Designated Solvent Contaminated Soil)  
Generator 168-SWB BELLEVUE LL LLC SWB BELLEVUE LL, LLC 10605 NE 8TH STREET BELLEVUE WA

| Time                    | Scale     | Operator        | Inbound | Gross | 109860 lb* |
|-------------------------|-----------|-----------------|---------|-------|------------|
| In 11/22/2021 08:14:19  | MANUAL WT | cwalsh3         |         | Tare  | 57040 lb*  |
| Out 12/02/2021 08:14:19 |           | cwalsh3         |         | Net   | 52820 lb   |
|                         |           | * Manual Weight |         | Tons  | 26.41      |

Comments

| Product                  | LD% | Qty   | UOM  | Rate | Tax | Amount | Origin      |
|--------------------------|-----|-------|------|------|-----|--------|-------------|
| 1 Cont Soil Sp. W.-T 100 |     | 26.41 | Tons |      |     |        | WA-BELLEVUE |
| 2 EVF-P6-Environment 100 |     |       |      |      |     |        | WA-BELLEVUE |
| 3 RAIL T SPW-RAIL BY 100 |     | 26.41 | Tons |      |     |        | WA-BELLEVUE |
| 4 RENT PER TON-RENT 100  |     | 26.41 | Tons |      |     |        | WA-BELLEVUE |

Driver's Signature



Columbia Ridge  
18177 Cedar Springs Lane  
Arlington, OR, 97812  
Ph: (541) 454-2030

Reprint  
Ticket# 730692

Customer Name SCHNITZER WEST SCHNITZER WEST Carrier 483  
Ticket Date 12/02/2021 Vehicle# 483117 Volume  
Payment Type Credit Account Container 483117  
Manual Ticket# 1035625 Billing # 0002843  
Hauling Ticket# Manifest DRF  
Destination UP/CUST PO  
Profile 116109WA (LF01 - Contained-In Designated Solvent Contaminated Soil)  
Generator 168-SWB BELLEVUE LL LLC SWB BELLEVUE LL, LLC 10605 NE 8TH STREET BELLEVUE WA

| Time                    | Scale     | Operator        | Inbound | Gross | 103040 lb* |
|-------------------------|-----------|-----------------|---------|-------|------------|
| In 11/22/2021 08:17:01  | MANUAL WT | cwalsh3         |         | Tare  | 54980 lb*  |
| Out 12/02/2021 08:17:01 |           | cwalsh3         |         | Net   | 48060 lb   |
|                         |           | * Manual Weight |         | Tons  | 24.03      |

Comments

| Product                  | LD% | Qty   | UOM  | Rate | Tax | Amount | Origin      |
|--------------------------|-----|-------|------|------|-----|--------|-------------|
| 1 Cont Soil Sp. W.-T 100 |     | 24.03 | Tons |      |     |        | WA-BELLEVUE |
| 2 EVF-P6-Environment 100 |     |       |      |      |     |        | WA-BELLEVUE |
| 3 RAIL T SPW-RAIL BY 100 |     | 24.03 | Tons |      |     |        | WA-BELLEVUE |
| 4 RENT PER TON-RENT 100  |     | 24.03 | Tons |      |     |        | WA-BELLEVUE |

Driver's Signature



Columbia Ridge  
18177 Cedar Springs Lane  
Arlington, OR, 97812  
Ph: (541) 454-2030

Reprint  
Ticket# 730694

Customer Name SCHNITZER WEST SCHNITZER WEST Carrier 483  
Ticket Date 12/02/2021 Vehicle# 483151 Volume  
Payment Type Credit Account Container 483151  
Manual Ticket# 1035626 Billing # 0002843  
Hauling Ticket# Manifest DRF  
Destination UP/CUST PO  
Profile 116109WA (LF01 - Contained-In Designated Solvent Contaminated Soil)  
Generator 168-SWB BELLEVUE LL LLC SWB BELLEVUE LL, LLC 10605 NE 8TH STREET BELLEVUE WA

In 11/22/2021 08:19:09 Scale Operator Inbound Gross 108580 lb\*  
Out 12/02/2021 08:19:09 MANUAL WT cwalsh3 Tare 55880 lb\*  
Net 52700 lb  
\* Manual Weight Tons 26.35

Comments

| Product                  | LD% | Qty   | UOM  | Rate | Tax | Amount | Origin      |
|--------------------------|-----|-------|------|------|-----|--------|-------------|
| 1 Cont Soil Sp. W.-T 100 |     | 26.35 | Tons |      |     |        | WA-BELLEVUE |
| 2 EVF-P6-Environment 100 |     |       |      |      |     |        | WA-BELLEVUE |
| 3 RAIL T SPW-RAIL BY 100 |     | 26.35 | Tons |      |     |        | WA-BELLEVUE |
| 4 RENT PER TON-RENT 100  |     | 26.35 | Tons |      |     |        | WA-BELLEVUE |

Driver's Signature



Columbia Ridge  
18177 Cedar Springs Lane  
Arlington, OR, 97812  
Ph: (541) 454-2030

Reprint  
Ticket# 730695

Customer Name SCHNITZER WEST SCHNITZER WEST Carrier 483  
Ticket Date 12/02/2021 Vehicle# 483244 Volume  
Payment Type Credit Account Container 483244  
Manual Ticket# 1035631 Billing # 0002843  
Hauling Ticket# Manifest DRF  
Destination UP/CUST PO  
Profile 116109WA (LF01 - Contained-In Designated Solvent Contaminated Soil)  
Generator 168-SWB BELLEVUE LL LLC SWB BELLEVUE LL, LLC 10605 NE 8TH STREET BELLEVUE WA

In 11/22/2021 08:20:57 Scale Operator Inbound Gross 105740 lb\*  
Out 12/02/2021 08:20:57 MANUAL WT cwalsh3 Tare 56380 lb\*  
Net 49360 lb  
\* Manual Weight Tons 24.68

Comments

| Product                  | LD% | Qty   | UOM  | Rate | Tax | Amount | Origin      |
|--------------------------|-----|-------|------|------|-----|--------|-------------|
| 1 Cont Soil Sp. W.-T 100 |     | 24.68 | Tons |      |     |        | WA-BELLEVUE |
| 2 EVF-P6-Environment 100 |     |       |      |      |     |        | WA-BELLEVUE |
| 3 RAIL T SPW-RAIL BY 100 |     | 24.68 | Tons |      |     |        | WA-BELLEVUE |
| 4 RENT PER TON-RENT 100  |     | 24.68 | Tons |      |     |        | WA-BELLEVUE |

Driver's Signature



Columbia Ridge  
18177 Cedar Springs Lane  
Arlington, OR, 97812  
Ph: (541) 454-2030

Reprint  
Ticket# 730696

Customer Name SCHNITZER WEST SCHNITZER WEST Carrier 483  
Ticket Date 12/02/2021 Vehicle# 483714 Volume  
Payment Type Credit Account Container 483714  
Manual Ticket# 1035643 Billing # 0002843  
Hauling Ticket# Manifest DRF  
Destination UP/CUST PO  
Profile 116109WA (LF01 - Contained-In Designated Solvent Contaminated Soil)  
Generator 168-SWB BELLEVUE LL LLC SWB BELLEVUE LL, LLC 10605 NE 8TH STREET BELLEVUE WA

In 11/22/2021 08:23:17 Scale Operator Inbound Gross 107400 lb\*  
Out 12/02/2021 08:23:17 MANUAL WT cwalsh3 Tare 55200 lb\*  
Net 52200 lb  
\* Manual Weight Tons 26.10

Comments

| Product                  | LD% | Qty   | UOM  | Rate | Tax | Amount | Origin      |
|--------------------------|-----|-------|------|------|-----|--------|-------------|
| 1 Cont Soil Sp. W.-T 100 |     | 26.10 | Tons |      |     |        | WA-BELLEVUE |
| 2 EVF-P6-Environment 100 |     |       |      |      |     |        | WA-BELLEVUE |
| 3 RAIL T SPW-RAIL BY 100 |     | 26.10 | Tons |      |     |        | WA-BELLEVUE |
| 4 RENT PER TON-RENT 100  |     | 26.10 | Tons |      |     |        | WA-BELLEVUE |

Driver's Signature



Columbia Ridge  
18177 Cedar Springs Lane  
Arlington, OR, 97812  
Ph: (541) 454-2030

Reprint  
Ticket# 730697

Customer Name SCHNITZER WEST SCHNITZER WEST Carrier 483  
Ticket Date 12/02/2021 Vehicle# 483982 Volume  
Payment Type Credit Account Container 483982  
Manual Ticket# 1035650 Billing # 0002843  
Hauling Ticket# Manifest DRF  
Destination UP/CUST PO  
Profile 116109WA (LF01 - Contained-In Designated Solvent Contaminated Soil)  
Generator 168-SWB BELLEVUE LL LLC SWB BELLEVUE LL, LLC 10605 NE 8TH STREET BELLEVUE WA

In 11/22/2021 08:24:32 Scale Operator Inbound Gross 107760 lb\*  
Out 12/02/2021 08:24:32 MANUAL WT cwalsh3 Tare 57380 lb\*  
Net 50380 lb  
\* Manual Weight Tons 25.19

Comments

| Product                  | LD% | Qty   | UOM  | Rate | Tax | Amount | Origin      |
|--------------------------|-----|-------|------|------|-----|--------|-------------|
| 1 Cont Soil Sp. W.-T 100 |     | 25.19 | Tons |      |     |        | WA-BELLEVUE |
| 2 EVF-P6-Environment 100 |     |       |      |      |     |        | WA-BELLEVUE |
| 3 RAIL T SPW-RAIL BY 100 |     | 25.19 | Tons |      |     |        | WA-BELLEVUE |
| 4 RENT PER TON-RENT 100  |     | 25.19 | Tons |      |     |        | WA-BELLEVUE |

Driver's Signature



Columbia Ridge  
18177 Cedar Springs Lane  
Arlington, OR, 97812  
Ph: (541) 454-2030

Reprint  
Ticket# 730698

Customer Name SCHNITZER WEST SCHNITZER WEST Carrier 480  
Ticket Date 12/02/2021 Vehicle# 480433 Volume  
Payment Type Credit Account Container 480433  
Manual Ticket# 1035820 Billing # 0002843  
Hauling Ticket# Manifest  
Destination UP/CUST PO  
Profile 116109WA (LF01 - Contained-In Designated Solvent Contaminated Soil)  
Generator 168-SWB BELLEVUE LL LLC SWB BELLEVUE LL, LLC 10605 NE 8TH STREET BELLEVUE WA

| Time                    | Scale     | Operator        | Inbound | Gross | 107560 lb* |
|-------------------------|-----------|-----------------|---------|-------|------------|
| In 11/27/2021 08:25:57  | MANUAL WT | cwalsh3         |         | Tare  | 54460 lb*  |
| Out 12/02/2021 08:25:57 |           | cwalsh3         |         | Net   | 53100 lb   |
|                         |           | * Manual Weight |         | Tons  | 26.55      |

Comments

| Product                  | LD% | Qty   | UOM  | Rate | Tax | Amount | Origin      |
|--------------------------|-----|-------|------|------|-----|--------|-------------|
| 1 Cont Soil Sp. W.-T 100 |     | 26.55 | Tons |      |     |        | WA-BELLEVUE |
| 2 EVF-P6-Environment 100 |     |       |      |      |     |        | WA-BELLEVUE |
| 3 RAIL T SPW-RAIL BY 100 |     | 26.55 | Tons |      |     |        | WA-BELLEVUE |
| 4 RENT PER TON-RENT 100  |     | 26.55 | Tons |      |     |        | WA-BELLEVUE |

Driver's Signature



Columbia Ridge  
18177 Cedar Springs Lane  
Arlington, OR, 97812  
Ph: (541) 454-2030

Reprint  
Ticket# 730699

Customer Name SCHNITZER WEST SCHNITZER WEST Carrier 483  
Ticket Date 12/02/2021 Vehicle# 483563 Volume  
Payment Type Credit Account Container 483563  
Manual Ticket# 1035828 Billing # 0002843  
Hauling Ticket# Manifest  
Destination UP/CUST PO  
Profile 116109WA (LF01 - Contained-In Designated Solvent Contaminated Soil)  
Generator 168-SWB BELLEVUE LL LLC SWB BELLEVUE LL, LLC 10605 NE 8TH STREET BELLEVUE WA

| Time                    | Scale     | Operator        | Inbound | Gross | 108460 lb* |
|-------------------------|-----------|-----------------|---------|-------|------------|
| In 11/27/2021 08:27:23  | MANUAL WT | cwalsh3         |         | Tare  | 54940 lb*  |
| Out 12/02/2021 08:27:23 |           | cwalsh3         |         | Net   | 53520 lb   |
|                         |           | * Manual Weight |         | Tons  | 26.76      |

Comments

| Product                  | LD% | Qty   | UOM  | Rate | Tax | Amount | Origin      |
|--------------------------|-----|-------|------|------|-----|--------|-------------|
| 1 Cont Soil Sp. W.-T 100 |     | 26.76 | Tons |      |     |        | WA-BELLEVUE |
| 2 EVF-P6-Environment 100 |     |       |      |      |     |        | WA-BELLEVUE |
| 3 RAIL T SPW-RAIL BY 100 |     | 26.76 | Tons |      |     |        | WA-BELLEVUE |
| 4 RENT PER TON-RENT 100  |     | 26.76 | Tons |      |     |        | WA-BELLEVUE |

Driver's Signature



Columbia Ridge  
18177 Cedar Springs Lane  
Arlington, OR, 97812  
Ph: (541) 454-2030

Reprint  
Ticket# 730700

Customer Name SCHNITZER WEST SCHNITZER WEST Carrier 483  
Ticket Date 12/02/2021 Vehicle# 483025 Volume  
Payment Type Credit Account Container 483025  
Manual Ticket# 1036194 Billing # 0002843  
Hauling Ticket# Manifest  
Destination UP/CUST PO  
Profile 116109WA (LF01 - Contained-In Designated Solvent Contaminated Soil)  
Generator 168-SWB BELLEVUE LL LLC SWB BELLEVUE LL, LLC 10605 NE 8TH STREET BELLEVUE WA

| Time                    | Scale     | Operator        | Inbound | Gross | 111320 lb* |
|-------------------------|-----------|-----------------|---------|-------|------------|
| In 12/01/2021 08:28:48  | MANUAL WT | cwalsh3         |         | Tare  | 56080 lb*  |
| Out 12/02/2021 08:28:48 |           | cwalsh3         |         | Net   | 55240 lb   |
|                         |           | * Manual Weight |         | Tons  | 27.62      |

Comments

| Product                  | LD% | Qty   | UOM  | Rate | Tax | Amount | Origin      |
|--------------------------|-----|-------|------|------|-----|--------|-------------|
| 1 Cont Soil Sp. W.-T 100 |     | 27.62 | Tons |      |     |        | WA-BELLEVUE |
| 2 EVF-P6-Environment 100 |     |       |      |      |     |        | WA-BELLEVUE |
| 3 RAIL T SPW-RAIL BY 100 |     | 27.62 | Tons |      |     |        | WA-BELLEVUE |
| 4 RENT PER TON-RENT 100  |     | 27.62 | Tons |      |     |        | WA-BELLEVUE |

Driver's Signature



Columbia Ridge  
18177 Cedar Springs Lane  
Arlington, OR, 97812  
Ph: (541) 454-2030

Reprint  
Ticket# 730702

Customer Name SCHNITZER WEST SCHNITZER WEST Carrier 484  
Ticket Date 12/02/2021 Vehicle# 484048 Volume  
Payment Type Credit Account Container 484048  
Manual Ticket# 1036200 Billing # 0002843  
Hauling Ticket# Manifest  
Destination UP/CUST PO  
Profile 116109WA (LF01 - Contained-In Designated Solvent Contaminated Soil)  
Generator 168-SWB BELLEVUE LL LLC SWB BELLEVUE LL, LLC 10605 NE 8TH STREET BELLEVUE WA

| Time                    | Scale     | Operator        | Inbound | Gross | 116580 lb* |
|-------------------------|-----------|-----------------|---------|-------|------------|
| In 12/01/2021 08:30:04  | MANUAL WT | cwalsh3         |         | Tare  | 57240 lb*  |
| Out 12/02/2021 08:30:04 |           | cwalsh3         |         | Net   | 59340 lb   |
|                         |           | * Manual Weight |         | Tons  | 29.67      |

Comments

| Product                  | LD% | Qty   | UOM  | Rate | Tax | Amount | Origin      |
|--------------------------|-----|-------|------|------|-----|--------|-------------|
| 1 Cont Soil Sp. W.-T 100 |     | 29.67 | Tons |      |     |        | WA-BELLEVUE |
| 2 EVF-P6-Environment 100 |     |       |      |      |     |        | WA-BELLEVUE |
| 3 RAIL T SPW-RAIL BY 100 |     | 29.67 | Tons |      |     |        | WA-BELLEVUE |
| 4 RENT PER TON-RENT 100  |     | 29.67 | Tons |      |     |        | WA-BELLEVUE |

Driver's Signature



Columbia Ridge  
18177 Cedar Springs Lane  
Arlington, OR, 97812  
Ph: (541) 454-2030

Reprint  
Ticket# 730703

Customer Name SCHNITZER WEST SCHNITZER WEST Carrier 483  
Ticket Date 12/02/2021 Vehicle# 483829 Volume  
Payment Type Credit Account Container 483829  
Manual Ticket# 1036259 Billing # 0002843  
Hauling Ticket# Manifest DRF  
Destination UP/CUST PO  
Profile 116109WA (LF01 - Contained-In Designated Solvent Contaminated Soil)  
Generator 168-SWB BELLEVUE LL LLC SWB BELLEVUE LL, LLC 10605 NE 8TH STREET BELLEVUE WA

| Time                    | Scale     | Operator        | Inbound | Gross | 109160 lb* |
|-------------------------|-----------|-----------------|---------|-------|------------|
| In 12/01/2021 08:31:11  | MANUAL WT | cwalsh3         |         | Tare  | 55300 lb*  |
| Out 12/02/2021 08:31:11 |           | cwalsh3         |         | Net   | 53860 lb   |
| Comments                |           | * Manual Weight |         | Tons  | 26.93      |

| Product                  | LD% | Qty   | UOM  | Rate | Tax | Amount | Origin      |
|--------------------------|-----|-------|------|------|-----|--------|-------------|
| 1 Cont Soil Sp. W.-T 100 |     | 26.93 | Tons |      |     |        | WA-BELLEVUE |
| 2 EVF-P6-Environment 100 |     |       |      |      |     |        | WA-BELLEVUE |
| 3 RAIL T SPW-RAIL BY 100 |     | 26.93 | Tons |      |     |        | WA-BELLEVUE |
| 4 RENT PER TON-RENT 100  |     | 26.93 | Tons |      |     |        | WA-BELLEVUE |

Driver's Signature



Columbia Ridge  
18177 Cedar Springs Lane  
Arlington, OR, 97812  
Ph: (541) 454-2030

Reprint  
Ticket# 730704

Customer Name SCHNITZER WEST SCHNITZER WEST Carrier 483  
Ticket Date 12/02/2021 Vehicle# 483634 Volume  
Payment Type Credit Account Container 483634  
Manual Ticket# 1036277 Billing # 0002843  
Hauling Ticket# Manifest DRF  
Destination UP/CUST PO  
Profile 116109WA (LF01 - Contained-In Designated Solvent Contaminated Soil)  
Generator 168-SWB BELLEVUE LL LLC SWB BELLEVUE LL, LLC 10605 NE 8TH STREET BELLEVUE WA

| Time                    | Scale     | Operator        | Inbound | Gross | 109120 lb* |
|-------------------------|-----------|-----------------|---------|-------|------------|
| In 12/01/2021 08:32:34  | MANUAL WT | cwalsh3         |         | Tare  | 54740 lb*  |
| Out 12/02/2021 08:32:34 |           | cwalsh3         |         | Net   | 54380 lb   |
| Comments                |           | * Manual Weight |         | Tons  | 27.19      |

| Product                  | LD% | Qty   | UOM  | Rate | Tax | Amount | Origin      |
|--------------------------|-----|-------|------|------|-----|--------|-------------|
| 1 Cont Soil Sp. W.-T 100 |     | 27.19 | Tons |      |     |        | WA-BELLEVUE |
| 2 EVF-P6-Environment 100 |     |       |      |      |     |        | WA-BELLEVUE |
| 3 RAIL T SPW-RAIL BY 100 |     | 27.19 | Tons |      |     |        | WA-BELLEVUE |
| 4 RENT PER TON-RENT 100  |     | 27.19 | Tons |      |     |        | WA-BELLEVUE |

Driver's Signature



Columbia Ridge  
18177 Cedar Springs Lane  
Arlington, OR, 97812  
Ph: (541) 454-2030

Reprint  
Ticket# 731017

Customer Name SCHNITZER WEST SCHNITZER WEST Carrier 483  
Ticket Date 12/03/2021 Vehicle# 483105 Volume  
Payment Type Credit Account Container 483105  
Manual Ticket# 1035722 Billing # 0002843  
Hauling Ticket# Manifest DRF  
Destination UP/CUST PO  
Profile 116109WA (LF01 - Contained-In Designated Solvent Contaminated Soil)  
Generator 168-SWB BELLEVUE LL LLC SWB BELLEVUE LL, LLC 10605 NE 8TH STREET BELLEVUE WA

| Time                    | Scale       | Operator        | Inbound | Gross | 114340 lb* |
|-------------------------|-------------|-----------------|---------|-------|------------|
| In 11/25/2021 10:01:45  | Front Scale | cwalsh3         |         | Tare  | 57960 lb*  |
| Out 12/03/2021 10:01:45 |             | cwalsh3         |         | Net   | 56390 lb   |
| Comments                |             | * Manual Weight |         | Tons  | 28.19      |

| Product                  | LD% | Qty   | UOM  | Rate | Tax | Amount | Origin      |
|--------------------------|-----|-------|------|------|-----|--------|-------------|
| 1 Cont Soil Sp. W.-T 100 |     | 28.19 | Tons |      |     |        | WA-BELLEVUE |
| 2 EVF-P6-Environment 100 |     |       |      |      |     |        | WA-BELLEVUE |
| 3 RAIL T SPW-RAIL BY 100 |     | 28.19 | Tons |      |     |        | WA-BELLEVUE |
| 4 RENT PER TON-RENT 100  |     | 28.19 | Tons |      |     |        | WA-BELLEVUE |

Driver's Signature



Columbia Ridge  
18177 Cedar Springs Lane  
Arlington, OR, 97812  
Ph: (541) 454-2030

Reprint  
Ticket# 731018

Customer Name SCHNITZER WEST SCHNITZER WEST Carrier 483  
Ticket Date 12/03/2021 Vehicle# 483307 Volume  
Payment Type Credit Account Container 483307  
Manual Ticket# 1035723 Billing # 0002843  
Hauling Ticket# Manifest DRF  
Destination UP/CUST PO  
Profile 116109WA (LF01 - Contained-In Designated Solvent Contaminated Soil)  
Generator 168-SWB BELLEVUE LL LLC SWB BELLEVUE LL, LLC 10605 NE 8TH STREET BELLEVUE WA

| Time                    | Scale       | Operator        | Inbound | Gross | 106880 lb* |
|-------------------------|-------------|-----------------|---------|-------|------------|
| In 11/25/2021 10:04:43  | Front Scale | cwalsh3         |         | Tare  | 54460 lb*  |
| Out 12/03/2021 10:04:43 |             | cwalsh3         |         | Net   | 52420 lb   |
| Comments                |             | * Manual Weight |         | Tons  | 26.21      |

| Product                  | LD% | Qty   | UOM  | Rate | Tax | Amount | Origin      |
|--------------------------|-----|-------|------|------|-----|--------|-------------|
| 1 Cont Soil Sp. W.-T 100 |     | 26.21 | Tons |      |     |        | WA-BELLEVUE |
| 2 EVF-P6-Environment 100 |     |       |      |      |     |        | WA-BELLEVUE |
| 3 RAIL T SPW-RAIL BY 100 |     | 26.21 | Tons |      |     |        | WA-BELLEVUE |
| 4 RENT PER TON-RENT 100  |     | 26.21 | Tons |      |     |        | WA-BELLEVUE |

Driver's Signature



Columbia Ridge  
18177 Cedar Springs Lane  
Arlington, OR, 97812  
Ph: (541) 454-2030

Reprint  
Ticket# 731019

Customer Name SCHNITZER WEST SCHNITZER WEST Carrier 483  
Ticket Date 12/03/2021 Vehicle# 483388 Volume  
Payment Type Credit Account Container 483388  
Manual Ticket# 1035724 Billing # 0002843  
Hauling Ticket# Manifest DRF  
Destination UP/CUST PO  
Profile 116109WA (LF01 - Contained-In Designated Solvent Contaminated Soil)  
Generator 168-SWB BELLEVUE LL LLC SWB BELLEVUE LL, LLC 10605 NE 8TH STREET BELLEVUE WA

| Time                    | Scale       | Operator        | Inbound | Gross | 110820 lb* |
|-------------------------|-------------|-----------------|---------|-------|------------|
| In 11/25/2021 10:08:06  | Front Scale | cwalsh3         |         | Tare  | 56980 lb*  |
| Out 12/03/2021 10:08:06 |             | cwalsh3         |         | Net   | 53840 lb   |
|                         |             | * Manual Weight |         | Tons  | 26.92      |

Comments

| Product                  | LD% | Qty   | UOM  | Rate | Tax | Amount | Origin      |
|--------------------------|-----|-------|------|------|-----|--------|-------------|
| 1 Cont Soil Sp. W.-T 100 |     | 26.92 | Tons |      |     |        | WA-BELLEVUE |
| 2 EVF-P6-Environment 100 |     |       |      |      |     |        | WA-BELLEVUE |
| 3 RAIL T SPW-RAIL BY 100 |     | 26.92 | Tons |      |     |        | WA-BELLEVUE |
| 4 RENT PER TON-RENT 100  |     | 26.92 | Tons |      |     |        | WA-BELLEVUE |

Driver's Signature



Columbia Ridge  
18177 Cedar Springs Lane  
Arlington, OR, 97812  
Ph: (541) 454-2030

Reprint  
Ticket# 731020

Customer Name SCHNITZER WEST SCHNITZER WEST Carrier 483  
Ticket Date 12/03/2021 Vehicle# 483434 Volume  
Payment Type Credit Account Container 483434  
Manual Ticket# 1035725 Billing # 0002843  
Hauling Ticket# Manifest DRF  
Destination UP/CUST PO  
Profile 116109WA (LF01 - Contained-In Designated Solvent Contaminated Soil)  
Generator 168-SWB BELLEVUE LL LLC SWB BELLEVUE LL, LLC 10605 NE 8TH STREET BELLEVUE WA

| Time                    | Scale       | Operator        | Inbound | Gross | 109560 lb* |
|-------------------------|-------------|-----------------|---------|-------|------------|
| In 11/25/2021 10:09:41  | Front Scale | cwalsh3         |         | Tare  | 55580 lb*  |
| Out 12/03/2021 10:09:41 |             | cwalsh3         |         | Net   | 53980 lb   |
|                         |             | * Manual Weight |         | Tons  | 26.99      |

Comments

| Product                  | LD% | Qty   | UOM  | Rate | Tax | Amount | Origin      |
|--------------------------|-----|-------|------|------|-----|--------|-------------|
| 1 Cont Soil Sp. W.-T 100 |     | 26.99 | Tons |      |     |        | WA-BELLEVUE |
| 2 EVF-P6-Environment 100 |     |       |      |      |     |        | WA-BELLEVUE |
| 3 RAIL T SPW-RAIL BY 100 |     | 26.99 | Tons |      |     |        | WA-BELLEVUE |
| 4 RENT PER TON-RENT 100  |     | 26.99 | Tons |      |     |        | WA-BELLEVUE |

Driver's Signature



Columbia Ridge  
18177 Cedar Springs Lane  
Arlington, OR, 97812  
Ph: (541) 454-2030

Reprint  
Ticket# 731021

Customer Name SCHNITZER WEST SCHNITZER WEST Carrier 483  
Ticket Date 12/03/2021 Vehicle# 483799 Volume  
Payment Type Credit Account Container 483799  
Manual Ticket# 1035727 Billing # 0002843  
Hauling Ticket# Manifest DRF  
Destination UP/CUST PO  
Profile 116109WA (LF01 - Contained-In Designated Solvent Contaminated Soil)  
Generator 168-SWB BELLEVUE LL LLC SWB BELLEVUE LL, LLC 10605 NE 8TH STREET BELLEVUE WA

| Time                    | Scale       | Operator        | Inbound | Gross | 108540 lb* |
|-------------------------|-------------|-----------------|---------|-------|------------|
| In 11/25/2021 10:10:58  | Front Scale | cwalsh3         |         | Tare  | 55860 lb*  |
| Out 12/03/2021 10:10:58 |             | cwalsh3         |         | Net   | 52680 lb   |
|                         |             | * Manual Weight |         | Tons  | 26.34      |

Comments

| Product                  | LD% | Qty   | UOM  | Rate | Tax | Amount | Origin      |
|--------------------------|-----|-------|------|------|-----|--------|-------------|
| 1 Cont Soil Sp. W.-T 100 |     | 26.34 | Tons |      |     |        | WA-BELLEVUE |
| 2 EVF-P6-Environment 100 |     |       |      |      |     |        | WA-BELLEVUE |
| 3 RAIL T SPW-RAIL BY 100 |     | 26.34 | Tons |      |     |        | WA-BELLEVUE |
| 4 RENT PER TON-RENT 100  |     | 26.34 | Tons |      |     |        | WA-BELLEVUE |

Driver's Signature



Columbia Ridge  
18177 Cedar Springs Lane  
Arlington, OR, 97812  
Ph: (541) 454-2030

Reprint  
Ticket# 731058

Customer Name SCHNITZER WEST SCHNITZER WEST Carrier 480  
Ticket Date 12/06/2021 Vehicle# 480669 Volume  
Payment Type Credit Account Container 480669  
Manual Ticket# 1035340 Billing # 0002843  
Hauling Ticket# Manifest DRF  
Destination UP/CUST PO  
Profile 116109WA (LF01 - Contained-In Designated Solvent Contaminated Soil)  
Generator 168-SWB BELLEVUE LL LLC SWB BELLEVUE LL, LLC 10605 NE 8TH STREET BELLEVUE WA

| Time                    | Scale       | Operator        | Inbound | Gross | 107120 lb* |
|-------------------------|-------------|-----------------|---------|-------|------------|
| In 11/22/2021 07:05:41  | Front Scale | cwalsh3         |         | Tare  | 55980 lb*  |
| Out 12/06/2021 07:05:41 |             | cwalsh3         |         | Net   | 51140 lb   |
|                         |             | * Manual Weight |         | Tons  | 25.57      |

Comments

| Product                  | LD% | Qty   | UOM  | Rate | Tax | Amount | Origin      |
|--------------------------|-----|-------|------|------|-----|--------|-------------|
| 1 Cont Soil Sp. W.-T 100 |     | 25.57 | Tons |      |     |        | WA-BELLEVUE |
| 2 EVF-P6-Environment 100 |     |       |      |      |     |        | WA-BELLEVUE |
| 3 RAIL T SPW-RAIL BY 100 |     | 25.57 | Tons |      |     |        | WA-BELLEVUE |
| 4 RENT PER TON-RENT 100  |     | 25.57 | Tons |      |     |        | WA-BELLEVUE |

Driver's Signature



Columbia Ridge  
18177 Cedar Springs Lane  
Arlington, OR, 97812  
Ph: (541) 454-2030

Reprint  
Ticket# 731059

Customer Name SCHNITZER WEST SCHNITZER WEST Carrier 483  
Ticket Date 12/06/2021 Vehicle# 483058 Volume  
Payment Type Credit Account Container 483058  
Manual Ticket# 1035624 Billing # 0002843  
Hauling Ticket# Manifest  
Destination UP/CUST PO  
Profile 116109WA (LF01 - Contained-In Designated Solvent Contaminated Soil)  
Generator 168-SWB BELLEVUE LL LLC SWB BELLEVUE LL, LLC 10605 NE 8TH STREET BELLEVUE WA

Time Scale Operator Inbound Gross 104260 lb\*  
In 11/24/2021 07:07:36 Front Scale cwalsh3 Tare 55960 lb\*  
Out 12/06/2021 07:07:36 cwalsh3 Net 48300 lb  
\* Manual Weight Tons 24.15

Comments

| Product                  | LD% | Qty   | UOM  | Rate | Tax | Amount | Origin      |
|--------------------------|-----|-------|------|------|-----|--------|-------------|
| 1 Cont Soil Sp. W.-T 100 |     | 24.15 | Tons |      |     |        | WA-BELLEVUE |
| 2 EVF-P6-Environment 100 |     |       |      |      |     |        | WA-BELLEVUE |
| 3 RAIL T SPW-RAIL BY 100 |     | 24.15 | Tons |      |     |        | WA-BELLEVUE |
| 4 RENT PER TON-RENT 100  |     | 24.15 | Tons |      |     |        | WA-BELLEVUE |

Driver's Signature



Columbia Ridge  
18177 Cedar Springs Lane  
Arlington, OR, 97812  
Ph: (541) 454-2030

Reprint  
Ticket# 731060

Customer Name SCHNITZER WEST SCHNITZER WEST Carrier 483  
Ticket Date 12/06/2021 Vehicle# 483645 Volume  
Payment Type Credit Account Container 483645  
Manual Ticket# 1035636 Billing # 0002843  
Hauling Ticket# Manifest  
Destination UP/CUST PO  
Profile 116109WA (LF01 - Contained-In Designated Solvent Contaminated Soil)  
Generator 168-SWB BELLEVUE LL LLC SWB BELLEVUE LL, LLC 10605 NE 8TH STREET BELLEVUE WA

Time Scale Operator Inbound Gross 105220 lb\*  
In 11/24/2021 07:08:55 Front Scale cwalsh3 Tare 50640 lb\*  
Out 12/06/2021 07:08:55 cwalsh3 Net 54580 lb  
\* Manual Weight Tons 27.29

Comments

| Product                  | LD% | Qty   | UOM  | Rate | Tax | Amount | Origin      |
|--------------------------|-----|-------|------|------|-----|--------|-------------|
| 1 Cont Soil Sp. W.-T 100 |     | 27.29 | Tons |      |     |        | WA-BELLEVUE |
| 2 EVF-P6-Environment 100 |     |       |      |      |     |        | WA-BELLEVUE |
| 3 RAIL T SPW-RAIL BY 100 |     | 27.29 | Tons |      |     |        | WA-BELLEVUE |
| 4 RENT PER TON-RENT 100  |     | 27.29 | Tons |      |     |        | WA-BELLEVUE |

Driver's Signature



Columbia Ridge  
18177 Cedar Springs Lane  
Arlington, OR, 97812  
Ph: (541) 454-2030

Reprint  
Ticket# 731061

Customer Name SCHNITZER WEST SCHNITZER WEST Carrier 483  
Ticket Date 12/06/2021 Vehicle# 483941 Volume  
Payment Type Credit Account Container 483941  
Manual Ticket# 1035649 Billing # 0002843  
Hauling Ticket# Manifest  
Destination UP/CUST PO  
Profile 116109WA (LF01 - Contained-In Designated Solvent Contaminated Soil)  
Generator 168-SWB BELLEVUE LL LLC SWB BELLEVUE LL, LLC 10605 NE 8TH STREET BELLEVUE WA

Time Scale Operator Inbound Gross 106620 lb\*  
In 11/24/2021 07:10:28 Front Scale cwalsh3 Tare 53120 lb\*  
Out 12/06/2021 07:10:28 cwalsh3 Net 53500 lb  
\* Manual Weight Tons 26.75

Comments

| Product                  | LD% | Qty   | UOM  | Rate | Tax | Amount | Origin      |
|--------------------------|-----|-------|------|------|-----|--------|-------------|
| 1 Cont Soil Sp. W.-T 100 |     | 26.75 | Tons |      |     |        | WA-BELLEVUE |
| 2 EVF-P6-Environment 100 |     |       |      |      |     |        | WA-BELLEVUE |
| 3 RAIL T SPW-RAIL BY 100 |     | 26.75 | Tons |      |     |        | WA-BELLEVUE |
| 4 RENT PER TON-RENT 100  |     | 26.75 | Tons |      |     |        | WA-BELLEVUE |

Driver's Signature



Columbia Ridge  
18177 Cedar Springs Lane  
Arlington, OR, 97812  
Ph: (541) 454-2030

Reprint  
Ticket# 731096

Customer Name SCHNITZER WEST SCHNITZER WEST Carrier 483  
Ticket Date 12/06/2021 Vehicle# 483852 Volume  
Payment Type Credit Account Container 483852  
Manual Ticket# 1036409 Billing # 0002843  
Hauling Ticket# Manifest  
Destination UP/CUST PO  
Profile 116109WA (LF01 - Contained-In Designated Solvent Contaminated Soil)  
Generator 168-SWB BELLEVUE LL LLC SWB BELLEVUE LL, LLC 10605 NE 8TH STREET BELLEVUE WA

Time Scale Operator Inbound Gross 109560 lb\*  
In 12/03/2021 07:41:36 Front Scale cwalsh3 Tare 55340 lb\*  
Out 12/06/2021 07:41:36 cwalsh3 Net 54220 lb  
\* Manual Weight Tons 27.11

Comments

| Product                  | LD% | Qty   | UOM  | Rate | Tax | Amount | Origin      |
|--------------------------|-----|-------|------|------|-----|--------|-------------|
| 1 Cont Soil Sp. W.-T 100 |     | 27.11 | Tons |      |     |        | WA-BELLEVUE |
| 2 EVF-P6-Environment 100 |     |       |      |      |     |        | WA-BELLEVUE |
| 3 RAIL T SPW-RAIL BY 100 |     | 27.11 | Tons |      |     |        | WA-BELLEVUE |
| 4 RENT PER TON-RENT 100  |     | 27.11 | Tons |      |     |        | WA-BELLEVUE |

Driver's Signature



Columbia Ridge  
18177 Cedar Springs Lane  
Arlington, OR, 97812  
Ph: (541) 454-2030

Reprint  
Ticket# 731114

Customer Name SCHNITZER WEST SCHNITZER WEST Carrier 483  
Ticket Date 12/06/2021 Vehicle# 483741 Volume  
Payment Type Credit Account Container 483741  
Manual Ticket# 1036408 Billing # 0002843  
Hauling Ticket# Manifest  
Destination UP/CUST PO  
Profile 116109WA (LF01 - Contained-In Designated Solvent Contaminated Soil)  
Generator 168-SWB BELLEVUE LL LLC SWB BELLEVUE LL, LLC 10605 NE 8TH STREET BELLEVUE WA

| Time                    | Scale       | Operator        | Inbound | Gross | 96720 lb* |
|-------------------------|-------------|-----------------|---------|-------|-----------|
| In 12/03/2021 07:52:50  | Front Scale | cwalsh3         |         | Tare  | 50820 lb* |
| Out 12/06/2021 07:52:50 |             | cwalsh3         |         | Net   | 45900 lb  |
| Comments                |             | * Manual Weight |         | Tons  | 22.95     |

| Product                  | LD% | Qty   | UOM  | Rate | Tax | Amount | Origin      |
|--------------------------|-----|-------|------|------|-----|--------|-------------|
| 1 Cont Soil Sp. W.-T 100 |     | 22.95 | Tons |      |     |        | WA-BELLEVUE |
| 2 EVF-P6-Environment 100 |     |       |      |      |     |        | WA-BELLEVUE |
| 3 RAIL T SPW-RAIL BY 100 |     | 22.95 | Tons |      |     |        | WA-BELLEVUE |
| 4 RENT PER TON-RENT 100  |     | 22.95 | Tons |      |     |        | WA-BELLEVUE |

Driver's Signature



Columbia Ridge  
18177 Cedar Springs Lane  
Arlington, OR, 97812  
Ph: (541) 454-2030

Reprint  
Ticket# 731117

Customer Name SCHNITZER WEST SCHNITZER WEST Carrier 483  
Ticket Date 12/06/2021 Vehicle# 483950 Volume  
Payment Type Credit Account Container 483950  
Manual Ticket# 1036410 Billing # 0002843  
Hauling Ticket# Manifest  
Destination UP/CUST PO  
Profile 116109WA (LF01 - Contained-In Designated Solvent Contaminated Soil)  
Generator 168-SWB BELLEVUE LL LLC SWB BELLEVUE LL, LLC 10605 NE 8TH STREET BELLEVUE WA

| Time                    | Scale       | Operator        | Inbound | Gross | 103120 lb* |
|-------------------------|-------------|-----------------|---------|-------|------------|
| In 12/03/2021 07:54:34  | Front Scale | cwalsh3         |         | Tare  | 55860 lb*  |
| Out 12/06/2021 07:54:34 |             | cwalsh3         |         | Net   | 47260 lb   |
| Comments                |             | * Manual Weight |         | Tons  | 23.63      |

| Product                  | LD% | Qty   | UOM  | Rate | Tax | Amount | Origin      |
|--------------------------|-----|-------|------|------|-----|--------|-------------|
| 1 Cont Soil Sp. W.-T 100 |     | 23.63 | Tons |      |     |        | WA-BELLEVUE |
| 2 EVF-P6-Environment 100 |     |       |      |      |     |        | WA-BELLEVUE |
| 3 RAIL T SPW-RAIL BY 100 |     | 23.63 | Tons |      |     |        | WA-BELLEVUE |
| 4 RENT PER TON-RENT 100  |     | 23.63 | Tons |      |     |        | WA-BELLEVUE |

Driver's Signature



Columbia Ridge  
18177 Cedar Springs Lane  
Arlington, OR, 97812  
Ph: (541) 454-2030

Reprint  
Ticket# 731121

Customer Name SCHNITZER WEST SCHNITZER WEST Carrier 480  
Ticket Date 12/06/2021 Vehicle# 480412 Volume  
Payment Type Credit Account Container 480412  
Manual Ticket# 1036530 Billing # 0002843  
Hauling Ticket# Manifest  
Destination UP/CUST PO  
Profile 116109WA (LF01 - Contained-In Designated Solvent Contaminated Soil)  
Generator 168-SWB BELLEVUE LL LLC SWB BELLEVUE LL, LLC 10605 NE 8TH STREET BELLEVUE WA

| Time                    | Scale       | Operator        | Inbound | Gross | 108800 lb* |
|-------------------------|-------------|-----------------|---------|-------|------------|
| In 12/04/2021 07:57:19  | Front Scale | cwalsh3         |         | Tare  | 54500 lb*  |
| Out 12/06/2021 07:57:19 |             | cwalsh3         |         | Net   | 54300 lb   |
| Comments                |             | * Manual Weight |         | Tons  | 27.15      |

| Product                  | LD% | Qty   | UOM  | Rate | Tax | Amount | Origin      |
|--------------------------|-----|-------|------|------|-----|--------|-------------|
| 1 Cont Soil Sp. W.-T 100 |     | 27.15 | Tons |      |     |        | WA-BELLEVUE |
| 2 EVF-P6-Environment 100 |     |       |      |      |     |        | WA-BELLEVUE |
| 3 RAIL T SPW-RAIL BY 100 |     | 27.15 | Tons |      |     |        | WA-BELLEVUE |
| 4 RENT PER TON-RENT 100  |     | 27.15 | Tons |      |     |        | WA-BELLEVUE |

Driver's Signature



Columbia Ridge  
18177 Cedar Springs Lane  
Arlington, OR, 97812  
Ph: (541) 454-2030

Reprint  
Ticket# 731124

Customer Name SCHNITZER WEST SCHNITZER WEST Carrier 480  
Ticket Date 12/06/2021 Vehicle# 480574 Volume  
Payment Type Credit Account Container 480574  
Manual Ticket# 1036531 Billing # 0002843  
Hauling Ticket# Manifest  
Destination UP/CUST PO  
Profile 116109WA (LF01 - Contained-In Designated Solvent Contaminated Soil)  
Generator 168-SWB BELLEVUE LL LLC SWB BELLEVUE LL, LLC 10605 NE 8TH STREET BELLEVUE WA

| Time                    | Scale       | Operator        | Inbound | Gross | 103860 lb* |
|-------------------------|-------------|-----------------|---------|-------|------------|
| In 12/04/2021 07:58:43  | Front Scale | cwalsh3         |         | Tare  | 51000 lb*  |
| Out 12/06/2021 07:58:43 |             | cwalsh3         |         | Net   | 52860 lb   |
| Comments                |             | * Manual Weight |         | Tons  | 26.43      |

| Product                  | LD% | Qty   | UOM  | Rate | Tax | Amount | Origin      |
|--------------------------|-----|-------|------|------|-----|--------|-------------|
| 1 Cont Soil Sp. W.-T 100 |     | 26.43 | Tons |      |     |        | WA-BELLEVUE |
| 2 EVF-P6-Environment 100 |     |       |      |      |     |        | WA-BELLEVUE |
| 3 RAIL T SPW-RAIL BY 100 |     | 26.43 | Tons |      |     |        | WA-BELLEVUE |
| 4 RENT PER TON-RENT 100  |     | 26.43 | Tons |      |     |        | WA-BELLEVUE |

Driver's Signature





Columbia Ridge  
18177 Cedar Springs Lane  
Arlington, OR, 97812  
Ph: (541) 454-2030

Reprint  
Ticket# 731127

Customer Name SCHNITZER WEST SCHNITZER WEST Carrier 480  
Ticket Date 12/06/2021 Vehicle# 480624 Volume  
Payment Type Credit Account Container 480624  
Manual Ticket# 1036532 Billing # 0002843  
Hauling Ticket# Manifest  
Destination UP/CUST PO  
Profile 116109WA (LF01 - Contained-In Designated Solvent Contaminated Soil)  
Generator 168-SWB BELLEVUE LL LLC SWB BELLEVUE LL, LLC 10605 NE 8TH STREET BELLEVUE WA

Time Scale Operator Inbound Gross 104320 lb\*  
In 12/04/2021 07:59:59 Front Scale cwalsh3 Tare 50680 lb\*  
Out 12/06/2021 07:59:59 cwalsh3 Net 53640 lb  
\* Manual Weight Tons 26.82

Comments

| Product                  | LD% | Qty   | UOM  | Rate | Tax | Amount | Origin      |
|--------------------------|-----|-------|------|------|-----|--------|-------------|
| 1 Cont Soil Sp. W.-T 100 |     | 26.82 | Tons |      |     |        | WA-BELLEVUE |
| 2 EVF-P6-Environment 100 |     |       |      |      |     |        | WA-BELLEVUE |
| 3 RAIL T SPW-RAIL BY 100 |     | 26.82 | Tons |      |     |        | WA-BELLEVUE |
| 4 RENT PER TON-RENT 100  |     | 26.82 | Tons |      |     |        | WA-BELLEVUE |

Driver's Signature



Columbia Ridge  
18177 Cedar Springs Lane  
Arlington, OR, 97812  
Ph: (541) 454-2030

Reprint  
Ticket# 731129

Customer Name SCHNITZER WEST SCHNITZER WEST Carrier 483  
Ticket Date 12/06/2021 Vehicle# 483428 Volume  
Payment Type Credit Account Container 483428  
Manual Ticket# 1036533 Billing # 0002843  
Hauling Ticket# Manifest  
Destination UP/CUST PO  
Profile 116109WA (LF01 - Contained-In Designated Solvent Contaminated Soil)  
Generator 168-SWB BELLEVUE LL LLC SWB BELLEVUE LL, LLC 10605 NE 8TH STREET BELLEVUE WA

Time Scale Operator Inbound Gross 112240 lb\*  
In 12/04/2021 08:01:15 Front Scale cwalsh3 Tare 55980 lb\*  
Out 12/06/2021 08:01:15 cwalsh3 Net 56260 lb  
\* Manual Weight Tons 28.13

Comments

| Product                  | LD% | Qty   | UOM  | Rate | Tax | Amount | Origin      |
|--------------------------|-----|-------|------|------|-----|--------|-------------|
| 1 Cont Soil Sp. W.-T 100 |     | 28.13 | Tons |      |     |        | WA-BELLEVUE |
| 2 EVF-P6-Environment 100 |     |       |      |      |     |        | WA-BELLEVUE |
| 3 RAIL T SPW-RAIL BY 100 |     | 28.13 | Tons |      |     |        | WA-BELLEVUE |
| 4 RENT PER TON-RENT 100  |     | 28.13 | Tons |      |     |        | WA-BELLEVUE |

Driver's Signature



Columbia Ridge  
18177 Cedar Springs Lane  
Arlington, OR, 97812  
Ph: (541) 454-2030

Reprint  
Ticket# 731159

Customer Name SCHNITZER WEST SCHNITZER WEST Carrier 483  
Ticket Date 12/06/2021 Vehicle# 483470 Volume  
Payment Type Credit Account Container 483470  
Manual Ticket# 1036534 Billing # 0002843  
Hauling Ticket# Manifest  
Destination UP/CUST PO  
Profile 116109WA (LF01 - Contained-In Designated Solvent Contaminated Soil)  
Generator 168-SWB BELLEVUE LL LLC SWB BELLEVUE LL, LLC 10605 NE 8TH STREET BELLEVUE WA

Time Scale Operator Inbound Gross 110180 lb\*  
In 12/04/2021 08:27:58 Front Scale cwalsh3 Tare 55960 lb\*  
Out 12/06/2021 08:27:58 cwalsh3 Net 54220 lb  
\* Manual Weight Tons 27.11

Comments

| Product                  | LD% | Qty   | UOM  | Rate | Tax | Amount | Origin      |
|--------------------------|-----|-------|------|------|-----|--------|-------------|
| 1 Cont Soil Sp. W.-T 100 |     | 27.11 | Tons |      |     |        | WA-BELLEVUE |
| 2 EVF-P6-Environment 100 |     |       |      |      |     |        | WA-BELLEVUE |
| 3 RAIL T SPW-RAIL BY 100 |     | 27.11 | Tons |      |     |        | WA-BELLEVUE |
| 4 RENT PER TON-RENT 100  |     | 27.11 | Tons |      |     |        | WA-BELLEVUE |

Driver's Signature



Columbia Ridge  
18177 Cedar Springs Lane  
Arlington, OR, 97812  
Ph: (541) 454-2030

Reprint  
Ticket# 731163

Customer Name SCHNITZER WEST SCHNITZER WEST Carrier 483  
Ticket Date 12/06/2021 Vehicle# 483558 Volume  
Payment Type Credit Account Container 483558  
Manual Ticket# 1036535 Billing # 0002843  
Hauling Ticket# Manifest  
Destination UP/CUST PO  
Profile 116109WA (LF01 - Contained-In Designated Solvent Contaminated Soil)  
Generator 168-SWB BELLEVUE LL LLC SWB BELLEVUE LL, LLC 10605 NE 8TH STREET BELLEVUE WA

Time Scale Operator Inbound Gross 111660 lb\*  
In 12/04/2021 08:29:27 Front Scale cwalsh3 Tare 57540 lb\*  
Out 12/06/2021 08:29:27 cwalsh3 Net 54120 lb  
\* Manual Weight Tons 27.06

Comments

| Product                  | LD% | Qty   | UOM  | Rate | Tax | Amount | Origin      |
|--------------------------|-----|-------|------|------|-----|--------|-------------|
| 1 Cont Soil Sp. W.-T 100 |     | 27.06 | Tons |      |     |        | WA-BELLEVUE |
| 2 EVF-P6-Environment 100 |     |       |      |      |     |        | WA-BELLEVUE |
| 3 RAIL T SPW-RAIL BY 100 |     | 27.06 | Tons |      |     |        | WA-BELLEVUE |
| 4 RENT PER TON-RENT 100  |     | 27.06 | Tons |      |     |        | WA-BELLEVUE |

Driver's Signature



Columbia Ridge  
18177 Cedar Springs Lane  
Arlington, OR, 97812  
Ph: (541) 454-2030

Reprint  
Ticket# 731167

Customer Name SCHNITZER WEST SCHNITZER WEST Carrier 484  
Ticket Date 12/06/2021 Vehicle# 484000 Volume  
Payment Type Credit Account Container 484000  
Manual Ticket# 1036536 Billing # 0002843  
Hauling Ticket# Manifest  
Destination UP/CUST PO  
Profile 116109WA (LF01 - Contained-In Designated Solvent Contaminated Soil)  
Generator 168-SWB BELLEVUE LL LLC SWB BELLEVUE LL, LLC 10605 NE 8TH STREET BELLEVUE WA

In 12/04/2021 08:30:57 Scale Operator Inbound Gross 108860 lb\*  
Front Scale cwalsh3 Tare 55620 lb\*  
Out 12/06/2021 08:30:57 cwalsh3 Net 53240 lb  
\* Manual Weight Tons 26.62

Comments

| Product                  | LD% | Qty   | UOM  | Rate | Tax | Amount | Origin      |
|--------------------------|-----|-------|------|------|-----|--------|-------------|
| 1 Cont Soil Sp. W.-T 100 |     | 26.62 | Tons |      |     |        | WA-BELLEVUE |
| 2 EVF-P6-Environment 100 |     |       |      |      |     |        | WA-BELLEVUE |
| 3 RAIL T SPW-RAIL BY 100 |     | 26.62 | Tons |      |     |        | WA-BELLEVUE |
| 4 RENT PER TON-RENT 100  |     | 26.62 | Tons |      |     |        | WA-BELLEVUE |

Driver's Signature



Columbia Ridge  
18177 Cedar Springs Lane  
Arlington, OR, 97812  
Ph: (541) 454-2030

Reprint  
Ticket# 731182

Customer Name SCHNITZER WEST SCHNITZER WEST Carrier 480  
Ticket Date 12/06/2021 Vehicle# 480413 Volume  
Payment Type Credit Account Container 480413  
Manual Ticket# 1036615 Billing # 0002843  
Hauling Ticket# Manifest  
Destination UP/CUST PO  
Profile 116109WA (LF01 - Contained-In Designated Solvent Contaminated Soil)  
Generator 168-SWB BELLEVUE LL LLC SWB BELLEVUE LL, LLC 10605 NE 8TH STREET BELLEVUE WA

In 12/04/2021 08:39:18 Scale Operator Inbound Gross 101820 lb\*  
Front Scale cwalsh3 Tare 53980 lb\*  
Out 12/06/2021 08:39:18 cwalsh3 Net 47840 lb  
\* Manual Weight Tons 23.92

Comments

| Product                  | LD% | Qty   | UOM  | Rate | Tax | Amount | Origin      |
|--------------------------|-----|-------|------|------|-----|--------|-------------|
| 1 Cont Soil Sp. W.-T 100 |     | 23.92 | Tons |      |     |        | WA-BELLEVUE |
| 2 EVF-P6-Environment 100 |     |       |      |      |     |        | WA-BELLEVUE |
| 3 RAIL T SPW-RAIL BY 100 |     | 23.92 | Tons |      |     |        | WA-BELLEVUE |
| 4 RENT PER TON-RENT 100  |     | 23.92 | Tons |      |     |        | WA-BELLEVUE |

Driver's Signature



Columbia Ridge  
18177 Cedar Springs Lane  
Arlington, OR, 97812  
Ph: (541) 454-2030

Reprint  
Ticket# 731215

Customer Name SCHNITZER WEST SCHNITZER WEST Carrier 483  
Ticket Date 12/06/2021 Vehicle# 483227 Volume  
Payment Type Credit Account Container 483227  
Manual Ticket# 1036616 Billing # 0002843  
Hauling Ticket# Manifest DRF  
Destination UP/CUST PO  
Profile 116109WA (LF01 - Contained-In Designated Solvent Contaminated Soil)  
Generator 168-SWB BELLEVUE LL LLC SWB BELLEVUE LL, LLC 10605 NE 8TH STREET BELLEVUE WA

In 12/04/2021 09:17:38 Scale Operator Inbound Gross 112340 lb\*  
Front Scale cwalsh3 Tare 55640 lb\*  
Out 12/06/2021 09:17:38 cwalsh3 Net 56700 lb  
\* Manual Weight Tons 28.35

Comments

| Product                  | LD% | Qty   | UOM  | Rate | Tax | Amount | Origin      |
|--------------------------|-----|-------|------|------|-----|--------|-------------|
| 1 Cont Soil Sp. W.-T 100 |     | 28.35 | Tons |      |     |        | WA-BELLEVUE |
| 2 EVF-P6-Environment 100 |     |       |      |      |     |        | WA-BELLEVUE |
| 3 RAIL T SPW-RAIL BY 100 |     | 28.35 | Tons |      |     |        | WA-BELLEVUE |
| 4 RENT PER TON-RENT 100  |     | 28.35 | Tons |      |     |        | WA-BELLEVUE |

Driver's Signature



Columbia Ridge  
18177 Cedar Springs Lane  
Arlington, OR, 97812  
Ph: (541) 454-2030

Reprint  
Ticket# 731219

Customer Name SCHNITZER WEST SCHNITZER WEST Carrier 483  
Ticket Date 12/06/2021 Vehicle# 483411 Volume  
Payment Type Credit Account Container 483411  
Manual Ticket# 1036617 Billing # 0002843  
Hauling Ticket# Manifest DRF  
Destination UP/CUST PO  
Profile 116109WA (LF01 - Contained-In Designated Solvent Contaminated Soil)  
Generator 168-SWB BELLEVUE LL LLC SWB BELLEVUE LL, LLC 10605 NE 8TH STREET BELLEVUE WA

In 12/04/2021 09:20:58 Scale Operator Inbound Gross 109680 lb\*  
Front Scale cwalsh3 Tare 54720 lb\*  
Out 12/06/2021 09:20:58 cwalsh3 Net 54960 lb  
\* Manual Weight Tons 27.48

Comments

| Product                  | LD% | Qty   | UOM  | Rate | Tax | Amount | Origin      |
|--------------------------|-----|-------|------|------|-----|--------|-------------|
| 1 Cont Soil Sp. W.-T 100 |     | 27.48 | Tons |      |     |        | WA-BELLEVUE |
| 2 EVF-P6-Environment 100 |     |       |      |      |     |        | WA-BELLEVUE |
| 3 RAIL T SPW-RAIL BY 100 |     | 27.48 | Tons |      |     |        | WA-BELLEVUE |
| 4 RENT PER TON-RENT 100  |     | 27.48 | Tons |      |     |        | WA-BELLEVUE |

Driver's Signature



Columbia Ridge  
18177 Cedar Springs Lane  
Arlington, OR, 97812  
Ph: (541) 454-2030

Reprint  
Ticket# 731221

Customer Name SCHNITZER WEST SCHNITZER WEST Carrier 483  
Ticket Date 12/06/2021 Vehicle# 483443 Volume  
Payment Type Credit Account Container 483443  
Manual Ticket# 1036618 Billing # 0002843  
Hauling Ticket# Manifest DRF  
Destination UP/CUST PO  
Profile 116109WA (LF01 - Contained-In Designated Solvent Contaminated Soil)  
Generator 168-SWB BELLEVUE LL LLC SWB BELLEVUE LL, LLC 10605 NE 8TH STREET BELLEVUE WA

| Time                    | Scale       | Operator | Inbound | Gross           | 109900 lb* |
|-------------------------|-------------|----------|---------|-----------------|------------|
| In 12/04/2021 09:22:55  | Front Scale | cwalsh3  |         | Tare            | 57540 lb*  |
| Out 12/06/2021 09:22:55 |             | cwalsh3  |         | Net             | 52360 lb   |
| Comments                |             |          |         | * Manual Weight | Tons 26.18 |

| Product                  | LD% | Qty   | UOM  | Rate | Tax | Amount | Origin      |
|--------------------------|-----|-------|------|------|-----|--------|-------------|
| 1 Cont Soil Sp. W.-T 100 |     | 26.18 | Tons |      |     |        | WA-BELLEVUE |
| 2 EVF-P6-Environment 100 |     |       |      |      |     |        | WA-BELLEVUE |
| 3 RAIL T SPW-RAIL BY 100 |     | 26.18 | Tons |      |     |        | WA-BELLEVUE |
| 4 RENT PER TON-RENT 100  |     | 26.18 | Tons |      |     |        | WA-BELLEVUE |

Driver's Signature



Columbia Ridge  
18177 Cedar Springs Lane  
Arlington, OR, 97812  
Ph: (541) 454-2030

Reprint  
Ticket# 731222

Customer Name SCHNITZER WEST SCHNITZER WEST Carrier 483  
Ticket Date 12/06/2021 Vehicle# 483496 Volume  
Payment Type Credit Account Container 483496  
Manual Ticket# 1036618 Billing # 0002843  
Hauling Ticket# Manifest DRF  
Destination UP/CUST PO  
Profile 116109WA (LF01 - Contained-In Designated Solvent Contaminated Soil)  
Generator 168-SWB BELLEVUE LL LLC SWB BELLEVUE LL, LLC 10605 NE 8TH STREET BELLEVUE WA

| Time                    | Scale       | Operator | Inbound | Gross           | 106060 lb* |
|-------------------------|-------------|----------|---------|-----------------|------------|
| In 12/04/2021 09:43:41  | Front Scale | cwalsh3  |         | Tare            | 55500 lb*  |
| Out 12/06/2021 09:43:41 |             | cwalsh3  |         | Net             | 50560 lb   |
| Comments                |             |          |         | * Manual Weight | Tons 25.28 |

| Product                  | LD% | Qty   | UOM  | Rate | Tax | Amount | Origin      |
|--------------------------|-----|-------|------|------|-----|--------|-------------|
| 1 Cont Soil Sp. W.-T 100 |     | 25.28 | Tons |      |     |        | WA-BELLEVUE |
| 2 EVF-P6-Environment 100 |     |       |      |      |     |        | WA-BELLEVUE |
| 3 RAIL T SPW-RAIL BY 100 |     | 25.28 | Tons |      |     |        | WA-BELLEVUE |
| 4 RENT PER TON-RENT 100  |     | 25.28 | Tons |      |     |        | WA-BELLEVUE |

Driver's Signature



Columbia Ridge  
18177 Cedar Springs Lane  
Arlington, OR, 97812  
Ph: (541) 454-2030

Reprint  
Ticket# 731223

Customer Name SCHNITZER WEST SCHNITZER WEST Carrier 483  
Ticket Date 12/06/2021 Vehicle# 483525 Volume  
Payment Type Credit Account Container 483525  
Manual Ticket# 1036620 Billing # 0002843  
Hauling Ticket# Manifest DRF  
Destination UP/CUST PO  
Profile 116109WA (LF01 - Contained-In Designated Solvent Contaminated Soil)  
Generator 168-SWB BELLEVUE LL LLC SWB BELLEVUE LL, LLC 10605 NE 8TH STREET BELLEVUE WA

| Time                    | Scale       | Operator | Inbound | Gross           | 112240 lb* |
|-------------------------|-------------|----------|---------|-----------------|------------|
| In 12/04/2021 09:45:24  | Front Scale | cwalsh3  |         | Tare            | 56320 lb*  |
| Out 12/06/2021 09:45:24 |             | cwalsh3  |         | Net             | 55920 lb   |
| Comments                |             |          |         | * Manual Weight | Tons 27.96 |

| Product                  | LD% | Qty   | UOM  | Rate | Tax | Amount | Origin      |
|--------------------------|-----|-------|------|------|-----|--------|-------------|
| 1 Cont Soil Sp. W.-T 100 |     | 27.96 | Tons |      |     |        | WA-BELLEVUE |
| 2 EVF-P6-Environment 100 |     |       |      |      |     |        | WA-BELLEVUE |
| 3 RAIL T SPW-RAIL BY 100 |     | 27.96 | Tons |      |     |        | WA-BELLEVUE |
| 4 RENT PER TON-RENT 100  |     | 27.96 | Tons |      |     |        | WA-BELLEVUE |

Driver's Signature



Columbia Ridge  
18177 Cedar Springs Lane  
Arlington, OR, 97812  
Ph: (541) 454-2030

Reprint  
Ticket# 731224

Customer Name SCHNITZER WEST SCHNITZER WEST Carrier 483  
Ticket Date 12/06/2021 Vehicle# 483573 Volume  
Payment Type Credit Account Container 483573  
Manual Ticket# 1036621 Billing # 0002843  
Hauling Ticket# Manifest DRF  
Destination UP/CUST PO  
Profile 116109WA (LF01 - Contained-In Designated Solvent Contaminated Soil)  
Generator 168-SWB BELLEVUE LL LLC SWB BELLEVUE LL, LLC 10605 NE 8TH STREET BELLEVUE WA

| Time                    | Scale       | Operator | Inbound | Gross           | 106420 lb* |
|-------------------------|-------------|----------|---------|-----------------|------------|
| In 12/04/2021 09:47:17  | Front Scale | cwalsh3  |         | Tare            | 56120 lb*  |
| Out 12/06/2021 09:47:17 |             | cwalsh3  |         | Net             | 50300 lb   |
| Comments                |             |          |         | * Manual Weight | Tons 25.15 |

| Product                  | LD% | Qty   | UOM  | Rate | Tax | Amount | Origin      |
|--------------------------|-----|-------|------|------|-----|--------|-------------|
| 1 Cont Soil Sp. W.-T 100 |     | 25.15 | Tons |      |     |        | WA-BELLEVUE |
| 2 EVF-P6-Environment 100 |     |       |      |      |     |        | WA-BELLEVUE |
| 3 RAIL T SPW-RAIL BY 100 |     | 25.15 | Tons |      |     |        | WA-BELLEVUE |
| 4 RENT PER TON-RENT 100  |     | 25.15 | Tons |      |     |        | WA-BELLEVUE |

Driver's Signature



Columbia Ridge  
18177 Cedar Springs Lane  
Arlington, OR, 97812  
Ph: (541) 454-2030

Reprint  
Ticket# 731225

Customer Name SCHNITZER WEST SCHNITZER WEST Carrier 483  
Ticket Date 12/06/2021 Vehicle# 483727 Volume  
Payment Type Credit Account Container 483727  
Manual Ticket# 1036622 Billing # 0002843  
Hauling Ticket# Manifest DRF  
Destination UP/CUST PO  
Profile 116109WA (LF01 - Contained-In Designated Solvent Contaminated Soil)  
Generator 168-SWB BELLEVUE LL LLC SWB BELLEVUE LL, LLC 10605 NE 8TH STREET BELLEVUE WA

| Time                    | Scale       | Operator        | Inbound | Gross | 108040 lb* |
|-------------------------|-------------|-----------------|---------|-------|------------|
| In 12/04/2021 09:48:27  | Front Scale | cwalsh3         |         | Tare  | 55080 lb*  |
| Out 12/06/2021 09:48:27 |             | cwalsh3         |         | Net   | 52960 lb   |
|                         |             | * Manual Weight |         | Tons  | 26.48      |

Comments

| Product                  | LD% | Qty   | UOM  | Rate | Tax | Amount | Origin      |
|--------------------------|-----|-------|------|------|-----|--------|-------------|
| 1 Cont Soil Sp. W.-T 100 |     | 26.48 | Tons |      |     |        | WA-BELLEVUE |
| 2 EVF-P6-Environment 100 |     |       |      |      |     |        | WA-BELLEVUE |
| 3 RAIL T SPW-RAIL BY 100 |     | 26.48 | Tons |      |     |        | WA-BELLEVUE |
| 4 RENT PER TON-RENT 100  |     | 26.48 | Tons |      |     |        | WA-BELLEVUE |

Driver's Signature



Columbia Ridge  
18177 Cedar Springs Lane  
Arlington, OR, 97812  
Ph: (541) 454-2030

Reprint  
Ticket# 731226

Customer Name SCHNITZER WEST SCHNITZER WEST Carrier 483  
Ticket Date 12/06/2021 Vehicle# 483739 Volume  
Payment Type Credit Account Container 483739  
Manual Ticket# 1036623 Billing # 0002843  
Hauling Ticket# Manifest DRF  
Destination UP/CUST PO  
Profile 116109WA (LF01 - Contained-In Designated Solvent Contaminated Soil)  
Generator 168-SWB BELLEVUE LL LLC SWB BELLEVUE LL, LLC 10605 NE 8TH STREET BELLEVUE WA

| Time                    | Scale       | Operator        | Inbound | Gross | 104520 lb* |
|-------------------------|-------------|-----------------|---------|-------|------------|
| In 12/04/2021 09:49:36  | Front Scale | cwalsh3         |         | Tare  | 50640 lb*  |
| Out 12/06/2021 09:49:36 |             | cwalsh3         |         | Net   | 53880 lb   |
|                         |             | * Manual Weight |         | Tons  | 26.94      |

Comments

| Product                  | LD% | Qty   | UOM  | Rate | Tax | Amount | Origin      |
|--------------------------|-----|-------|------|------|-----|--------|-------------|
| 1 Cont Soil Sp. W.-T 100 |     | 26.94 | Tons |      |     |        | WA-BELLEVUE |
| 2 EVF-P6-Environment 100 |     |       |      |      |     |        | WA-BELLEVUE |
| 3 RAIL T SPW-RAIL BY 100 |     | 26.94 | Tons |      |     |        | WA-BELLEVUE |
| 4 RENT PER TON-RENT 100  |     | 26.94 | Tons |      |     |        | WA-BELLEVUE |

Driver's Signature



Columbia Ridge  
18177 Cedar Springs Lane  
Arlington, OR, 97812  
Ph: (541) 454-2030

Reprint  
Ticket# 731227

Customer Name SCHNITZER WEST SCHNITZER WEST Carrier 483  
Ticket Date 12/06/2021 Vehicle# 483818 Volume  
Payment Type Credit Account Container 483818  
Manual Ticket# 1036624 Billing # 0002843  
Hauling Ticket# Manifest DRF  
Destination UP/CUST PO  
Profile 116109WA (LF01 - Contained-In Designated Solvent Contaminated Soil)  
Generator 168-SWB BELLEVUE LL LLC SWB BELLEVUE LL, LLC 10605 NE 8TH STREET BELLEVUE WA

| Time                    | Scale       | Operator        | Inbound | Gross | 107220 lb* |
|-------------------------|-------------|-----------------|---------|-------|------------|
| In 12/04/2021 09:50:42  | Front Scale | cwalsh3         |         | Tare  | 54860 lb*  |
| Out 12/06/2021 09:50:42 |             | cwalsh3         |         | Net   | 52360 lb   |
|                         |             | * Manual Weight |         | Tons  | 26.18      |

Comments

| Product                  | LD% | Qty   | UOM  | Rate | Tax | Amount | Origin      |
|--------------------------|-----|-------|------|------|-----|--------|-------------|
| 1 Cont Soil Sp. W.-T 100 |     | 26.18 | Tons |      |     |        | WA-BELLEVUE |
| 2 EVF-P6-Environment 100 |     |       |      |      |     |        | WA-BELLEVUE |
| 3 RAIL T SPW-RAIL BY 100 |     | 26.18 | Tons |      |     |        | WA-BELLEVUE |
| 4 RENT PER TON-RENT 100  |     | 26.18 | Tons |      |     |        | WA-BELLEVUE |

Driver's Signature



Columbia Ridge  
18177 Cedar Springs Lane  
Arlington, OR, 97812  
Ph: (541) 454-2030

Reprint  
Ticket# 731228

Customer Name SCHNITZER WEST SCHNITZER WEST Carrier 483  
Ticket Date 12/06/2021 Vehicle# 483971 Volume  
Payment Type Credit Account Container 483971  
Manual Ticket# 1036638 Billing # 0002843  
Hauling Ticket# Manifest DRF  
Destination UP/CUST PO  
Profile 116109WA (LF01 - Contained-In Designated Solvent Contaminated Soil)  
Generator 168-SWB BELLEVUE LL LLC SWB BELLEVUE LL, LLC 10605 NE 8TH STREET BELLEVUE WA

| Time                    | Scale       | Operator        | Inbound | Gross | 108840 lb* |
|-------------------------|-------------|-----------------|---------|-------|------------|
| In 12/04/2021 09:51:46  | Front Scale | cwalsh3         |         | Tare  | 57220 lb*  |
| Out 12/06/2021 09:51:46 |             | cwalsh3         |         | Net   | 51620 lb   |
|                         |             | * Manual Weight |         | Tons  | 25.81      |

Comments

| Product                  | LD% | Qty   | UOM  | Rate | Tax | Amount | Origin      |
|--------------------------|-----|-------|------|------|-----|--------|-------------|
| 1 Cont Soil Sp. W.-T 100 |     | 25.81 | Tons |      |     |        | WA-BELLEVUE |
| 2 EVF-P6-Environment 100 |     |       |      |      |     |        | WA-BELLEVUE |
| 3 RAIL T SPW-RAIL BY 100 |     | 25.81 | Tons |      |     |        | WA-BELLEVUE |
| 4 RENT PER TON-RENT 100  |     | 25.81 | Tons |      |     |        | WA-BELLEVUE |

Driver's Signature



Columbia Ridge  
18177 Cedar Springs Lane  
Arlington, OR, 97812  
Ph: (541) 454-2030

Reprint  
Ticket# 731229

Customer Name SCHNITZER WEST SCHNITZER WEST Carrier 483  
Ticket Date 12/06/2021 Vehicle# 483712 Volume  
Payment Type Credit Account Container 483712  
Manual Ticket# 1035642 Billing # 0002843  
Hauling Ticket# Manifest DRF  
Destination UP/CUST PO  
Profile 116109WA (LF01 - Contained-In Designated Solvent Contaminated Soil)  
Generator 168-SWB BELLEVUE LL LLC SWB BELLEVUE LL, LLC 10605 NE 8TH STREET BELLEVUE WA

| Time                    | Scale       | Operator        | Inbound | Gross | 104680 lb* |
|-------------------------|-------------|-----------------|---------|-------|------------|
| In 12/04/2021 09:54:00  | Front Scale | cwalsh3         |         | Tare  | 56000 lb*  |
| Out 12/06/2021 09:54:00 |             | cwalsh3         |         | Net   | 48680 lb   |
|                         |             | * Manual Weight |         | Tons  | 24.34      |

Comments

| Product                  | LD% | Qty   | UOM  | Rate | Tax | Amount | Origin      |
|--------------------------|-----|-------|------|------|-----|--------|-------------|
| 1 Cont Soil Sp. W.-T 100 |     | 24.34 | Tons |      |     |        | WA-BELLEVUE |
| 2 EVF-P6-Environment 100 |     |       |      |      |     |        | WA-BELLEVUE |
| 3 RAIL T SPW-RAIL BY 100 |     | 24.34 | Tons |      |     |        | WA-BELLEVUE |
| 4 RENT PER TON-RENT 100  |     | 24.34 | Tons |      |     |        | WA-BELLEVUE |

Driver's Signature



Columbia Ridge  
18177 Cedar Springs Lane  
Arlington, OR, 97812  
Ph: (541) 454-2030

Reprint  
Ticket# 731230

Customer Name SCHNITZER WEST SCHNITZER WEST Carrier 483  
Ticket Date 12/06/2021 Vehicle# 483894 Volume  
Payment Type Credit Account Container 483894  
Manual Ticket# 1035648 Billing # 0002843  
Hauling Ticket# Manifest  
Destination UP/CUST PO  
Profile 116109WA (LF01 - Contained-In Designated Solvent Contaminated Soil)  
Generator 168-SWB BELLEVUE LL LLC SWB BELLEVUE LL, LLC 10605 NE 8TH STREET BELLEVUE WA

| Time                    | Scale       | Operator        | Inbound | Gross | 106720 lb* |
|-------------------------|-------------|-----------------|---------|-------|------------|
| In 12/04/2021 09:57:32  | Front Scale | cwalsh3         |         | Tare  | 54880 lb*  |
| Out 12/06/2021 09:57:32 |             | cwalsh3         |         | Net   | 51840 lb   |
|                         |             | * Manual Weight |         | Tons  | 25.92      |

Comments

| Product                  | LD% | Qty   | UOM  | Rate | Tax | Amount | Origin      |
|--------------------------|-----|-------|------|------|-----|--------|-------------|
| 1 Cont Soil Sp. W.-T 100 |     | 25.92 | Tons |      |     |        | WA-BELLEVUE |
| 2 EVF-P6-Environment 100 |     |       |      |      |     |        | WA-BELLEVUE |
| 3 RAIL T SPW-RAIL BY 100 |     | 25.92 | Tons |      |     |        | WA-BELLEVUE |
| 4 RENT PER TON-RENT 100  |     | 25.92 | Tons |      |     |        | WA-BELLEVUE |

Driver's Signature



Columbia Ridge  
18177 Cedar Springs Lane  
Arlington, OR, 97812  
Ph: (541) 454-2030

Reprint  
Ticket# 731231

Customer Name SCHNITZER WEST SCHNITZER WEST Carrier 483  
Ticket Date 12/06/2021 Vehicle# 483500 Volume  
Payment Type Credit Account Container 483500  
Manual Ticket# 1035826 Billing # 0002843  
Hauling Ticket# Manifest  
Destination UP/CUST PO  
Profile 116109WA (LF01 - Contained-In Designated Solvent Contaminated Soil)  
Generator 168-SWB BELLEVUE LL LLC SWB BELLEVUE LL, LLC 10605 NE 8TH STREET BELLEVUE WA

| Time                    | Scale       | Operator        | Inbound | Gross | 104000 lb* |
|-------------------------|-------------|-----------------|---------|-------|------------|
| In 12/04/2021 09:58:48  | Front Scale | cwalsh3         |         | Tare  | 55320 lb*  |
| Out 12/06/2021 09:58:48 |             | cwalsh3         |         | Net   | 48680 lb   |
|                         |             | * Manual Weight |         | Tons  | 24.34      |

Comments

| Product                  | LD% | Qty   | UOM  | Rate | Tax | Amount | Origin      |
|--------------------------|-----|-------|------|------|-----|--------|-------------|
| 1 Cont Soil Sp. W.-T 100 |     | 24.34 | Tons |      |     |        | WA-BELLEVUE |
| 2 EVF-P6-Environment 100 |     |       |      |      |     |        | WA-BELLEVUE |
| 3 RAIL T SPW-RAIL BY 100 |     | 24.34 | Tons |      |     |        | WA-BELLEVUE |
| 4 RENT PER TON-RENT 100  |     | 24.34 | Tons |      |     |        | WA-BELLEVUE |

Driver's Signature



Columbia Ridge  
18177 Cedar Springs Lane  
Arlington, OR, 97812  
Ph: (541) 454-2030

Reprint  
Ticket# 731290

Customer Name SCHNITZER WEST SCHNITZER WEST Carrier 483  
Ticket Date 12/07/2021 Vehicle# 483422 Volume  
Payment Type Credit Account Container 483422  
Manual Ticket# 1036406 Billing # 0002843  
Hauling Ticket# Manifest  
Destination UP/CUST PO  
Profile 116109WA (LF01 - Contained-In Designated Solvent Contaminated Soil)  
Generator 168-SWB BELLEVUE LL LLC SWB BELLEVUE LL, LLC 10605 NE 8TH STREET BELLEVUE WA

| Time                    | Scale     | Operator        | Inbound | Gross | 112600 lb* |
|-------------------------|-----------|-----------------|---------|-------|------------|
| In 12/03/2021 07:04:06  | MANUAL WT | cwalsh3         |         | Tare  | 56940 lb*  |
| Out 12/07/2021 07:04:06 |           | cwalsh3         |         | Net   | 55660 lb   |
|                         |           | * Manual Weight |         | Tons  | 27.83      |

Comments

| Product                  | LD% | Qty   | UOM  | Rate | Tax | Amount | Origin      |
|--------------------------|-----|-------|------|------|-----|--------|-------------|
| 1 Cont Soil Sp. W.-T 100 |     | 27.83 | Tons |      |     |        | WA-BELLEVUE |
| 2 EVF-P6-Environment 100 |     |       |      |      |     |        | WA-BELLEVUE |
| 3 RAIL T SPW-RAIL BY 100 |     | 27.83 | Tons |      |     |        | WA-BELLEVUE |
| 4 RENT PER TON-RENT 100  |     | 27.83 | Tons |      |     |        | WA-BELLEVUE |

Driver's Signature



Columbia Ridge  
18177 Cedar Springs Lane  
Arlington, OR, 97812  
Ph: (541) 454-2030

Reprint  
Ticket# 731291

Customer Name SCHNITZER WEST SCHNITZER WEST Carrier 480  
Ticket Date 12/07/2021 Vehicle# 480420 Volume  
Payment Type Credit Account Container 480420  
Manual Ticket# 1036404 Billing # 0002843  
Hauling Ticket# Manifest  
Destination UP/CUST PO  
Profile 116109WA (LF01 - Contained-In Designated Solvent Contaminated Soil)  
Generator 168-SWB BELLEVUE LL LLC SWB BELLEVUE LL, LLC 10605 NE 8TH STREET BELLEVUE WA

| Time                    | Scale     | Operator        | Inbound | Gross | 110700 lb* |
|-------------------------|-----------|-----------------|---------|-------|------------|
| In 12/03/2021 06:57:23  | MANUAL WT | cwalsh3         |         | Tare  | 55700 lb*  |
| Out 12/07/2021 06:57:23 |           | cwalsh3         |         | Net   | 55000 lb   |
|                         |           | * Manual Weight |         | Tons  | 27.50      |

Comments REPLACEMENT TICKET FOR TICKET # 731287

| Product                  | LD% | Qty   | UOM  | Rate | Tax | Amount | Origin      |
|--------------------------|-----|-------|------|------|-----|--------|-------------|
| 1 Cont Soil Sp. W.-T 100 |     | 27.50 | Tons |      |     |        | WA-BELLEVUE |
| 2 EVF-P6-Environment 100 |     |       |      |      |     |        | WA-BELLEVUE |
| 3 RAIL T SPW-RAIL BY 100 |     | 27.50 | Tons |      |     |        | WA-BELLEVUE |
| 4 RENT PER TON-RENT 100  |     | 27.50 | Tons |      |     |        | WA-BELLEVUE |

Driver's Signature



Columbia Ridge  
18177 Cedar Springs Lane  
Arlington, OR, 97812  
Ph: (541) 454-2030

Reprint  
Ticket# 731295

Customer Name SCHNITZER WEST SCHNITZER WEST Carrier 480  
Ticket Date 12/07/2021 Vehicle# 480554 Volume  
Payment Type Credit Account Container 480554  
Manual Ticket# 1036405 Billing # 0002843  
Hauling Ticket# Manifest  
Destination UP/CUST PO  
Profile 116109WA (LF01 - Contained-In Designated Solvent Contaminated Soil)  
Generator 168-SWB BELLEVUE LL LLC SWB BELLEVUE LL, LLC 10605 NE 8TH STREET BELLEVUE WA

| Time                    | Scale     | Operator        | Inbound | Gross | 109740 lb* |
|-------------------------|-----------|-----------------|---------|-------|------------|
| In 12/03/2021 07:01:17  | MANUAL WT | cwalsh3         |         | Tare  | 56040 lb*  |
| Out 12/07/2021 07:01:17 |           | cwalsh3         |         | Net   | 53700 lb   |
|                         |           | * Manual Weight |         | Tons  | 26.85      |

Comments REPLACEMENT TICKET FOR TICKET # 731289

| Product                  | LD% | Qty   | UOM  | Rate | Tax | Amount | Origin      |
|--------------------------|-----|-------|------|------|-----|--------|-------------|
| 1 Cont Soil Sp. W.-T 100 |     | 26.85 | Tons |      |     |        | WA-BELLEVUE |
| 2 EVF-P6-Environment 100 |     |       |      |      |     |        | WA-BELLEVUE |
| 3 RAIL T SPW-RAIL BY 100 |     | 26.85 | Tons |      |     |        | WA-BELLEVUE |
| 4 RENT PER TON-RENT 100  |     | 26.85 | Tons |      |     |        | WA-BELLEVUE |

Driver's Signature



Columbia Ridge  
18177 Cedar Springs Lane  
Arlington, OR, 97812  
Ph: (541) 454-2030

Reprint  
Ticket# 731294

Customer Name SCHNITZER WEST SCHNITZER WEST Carrier 483  
Ticket Date 12/06/2021 Vehicle# 483700 Volume  
Payment Type Credit Account Container 483700  
Manual Ticket# 1036407 Billing # 0002843  
Hauling Ticket# Manifest  
Destination UP/CUST PO  
Profile 116109WA (LF01 - Contained-In Designated Solvent Contaminated Soil)  
Generator 168-SWB BELLEVUE LL LLC SWB BELLEVUE LL, LLC 10605 NE 8TH STREET BELLEVUE WA

| Time                    | Scale     | Operator        | Inbound | Gross | 109700 lb* |
|-------------------------|-----------|-----------------|---------|-------|------------|
| In 12/03/2021 07:13:38  | MANUAL WT | cwalsh3         |         | Tare  | 56240 lb*  |
| Out 12/06/2021 07:13:38 |           | cwalsh3         |         | Net   | 53460 lb   |
|                         |           | * Manual Weight |         | Tons  | 26.73      |

Comments

| Product                  | LD% | Qty   | UOM  | Rate | Tax | Amount | Origin      |
|--------------------------|-----|-------|------|------|-----|--------|-------------|
| 1 Cont Soil Sp. W.-T 100 |     | 26.73 | Tons |      |     |        | WA-BELLEVUE |
| 2 EVF-P6-Environment 100 |     |       |      |      |     |        | WA-BELLEVUE |
| 3 RAIL T SPW-RAIL BY 100 |     | 26.73 | Tons |      |     |        | WA-BELLEVUE |
| 4 RENT PER TON-RENT 100  |     | 26.73 | Tons |      |     |        | WA-BELLEVUE |

Driver's Signature



Columbia Ridge  
18177 Cedar Springs Lane  
Arlington, OR, 97812  
Ph: (541) 454-2030

Reprint  
Ticket# 731295

Customer Name SCHNITZER WEST SCHNITZER WEST Carrier 483  
Ticket Date 12/06/2021 Vehicle# 483210 Volume  
Payment Type Credit Account Container 483210  
Manual Ticket# 1035629 Billing # 0002843  
Hauling Ticket# Manifest  
Destination UP/CUST PO  
Profile 116109WA (LF01 - Contained-In Designated Solvent Contaminated Soil)  
Generator 168-SWB BELLEVUE LL LLC SWB BELLEVUE LL, LLC 10605 NE 8TH STREET BELLEVUE WA

| Time                    | Scale     | Operator        | Inbound | Gross | 104500 lb* |
|-------------------------|-----------|-----------------|---------|-------|------------|
| In 12/03/2021 07:15:05  | MANUAL WT | cwalsh3         |         | Tare  | 54820 lb*  |
| Out 12/06/2021 07:15:05 |           | cwalsh3         |         | Net   | 49680 lb   |
|                         |           | * Manual Weight |         | Tons  | 24.84      |

Comments

| Product                  | LD% | Qty   | UOM  | Rate | Tax | Amount | Origin      |
|--------------------------|-----|-------|------|------|-----|--------|-------------|
| 1 Cont Soil Sp. W.-T 100 |     | 24.84 | Tons |      |     |        | WA-BELLEVUE |
| 2 EVF-P6-Environment 100 |     |       |      |      |     |        | WA-BELLEVUE |
| 3 RAIL T SPW-RAIL BY 100 |     | 24.84 | Tons |      |     |        | WA-BELLEVUE |
| 4 RENT PER TON-RENT 100  |     | 24.84 | Tons |      |     |        | WA-BELLEVUE |

Driver's Signature



Columbia Ridge  
18177 Cedar Springs Lane  
Arlington, OR, 97812  
Ph: (541) 454-2030

Reprint  
Ticket# 731296

Customer Name SCHNITZER WEST SCHNITZER WEST Carrier 483  
Ticket Date 12/07/2021 Vehicle# 483031 Volume  
Payment Type Credit Account Container 483031  
Manual Ticket# 1036647 Billing # 0002843  
Hauling Ticket# Manifest  
Destination UP/CUST PO  
Profile 116109WA (LF01 - Contained-In Designated Solvent Contaminated Soil)  
Generator 168-SWB BELLEVUE LL LLC SWB BELLEVUE LL, LLC 10605 NE 8TH STREET BELLEVUE WA

| Time                    | Scale     | Operator        | Inbound | Gross | 115580 lb* |
|-------------------------|-----------|-----------------|---------|-------|------------|
| In 12/06/2021 07:17:45  | MANUAL WT | cwalsh3         |         | Tare  | 55520 lb*  |
| Out 12/07/2021 07:17:45 |           | cwalsh3         |         | Net   | 60050 lb   |
|                         |           | * Manual Weight |         | Tons  | 30.03      |

Comments

| Product                  | LD% | Qty   | UOM  | Rate | Tax | Amount | Origin      |
|--------------------------|-----|-------|------|------|-----|--------|-------------|
| 1 Cont Soil Sp. W.-T 100 |     | 30.03 | Tons |      |     |        | WA-BELLEVUE |
| 2 EVF-P6-Environment 100 |     |       |      |      |     |        | WA-BELLEVUE |
| 3 RAIL T SPW-RAIL BY 100 |     | 30.03 | Tons |      |     |        | WA-BELLEVUE |
| 4 RENT PER TON-RENT 100  |     | 30.03 | Tons |      |     |        | WA-BELLEVUE |

Driver's Signature



Columbia Ridge  
18177 Cedar Springs Lane  
Arlington, OR, 97812  
Ph: (541) 454-2030

Reprint  
Ticket# 731298

Customer Name SCHNITZER WEST SCHNITZER WEST Carrier 483  
Ticket Date 12/07/2021 Vehicle# 483149 Volume  
Payment Type Credit Account Container 483149  
Manual Ticket# 1036648 Billing # 0002843  
Hauling Ticket# Manifest  
Destination UP/CUST PO  
Profile 116109WA (LF01 - Contained-In Designated Solvent Contaminated Soil)  
Generator 168-SWB BELLEVUE LL LLC SWB BELLEVUE LL, LLC 10605 NE 8TH STREET BELLEVUE WA

| Time                    | Scale     | Operator        | Inbound | Gross | 109220 lb* |
|-------------------------|-----------|-----------------|---------|-------|------------|
| In 12/06/2021 07:19:20  | MANUAL WT | cwalsh3         |         | Tare  | 58700 lb*  |
| Out 12/07/2021 07:19:20 |           | cwalsh3         |         | Net   | 55220 lb   |
|                         |           | * Manual Weight |         | Tons  | 25.26      |

Comments

| Product                  | LD% | Qty   | UOM  | Rate | Tax | Amount | Origin      |
|--------------------------|-----|-------|------|------|-----|--------|-------------|
| 1 Cont Soil Sp. W.-T 100 |     | 25.26 | Tons |      |     |        | WA-BELLEVUE |
| 2 EVF-P6-Environment 100 |     |       |      |      |     |        | WA-BELLEVUE |
| 3 RAIL T SPW-RAIL BY 100 |     | 25.26 | Tons |      |     |        | WA-BELLEVUE |
| 4 RENT PER TON-RENT 100  |     | 25.26 | Tons |      |     |        | WA-BELLEVUE |

Driver's Signature



Columbia Ridge  
18177 Cedar Springs Lane  
Arlington, OR, 97812  
Ph: (541) 454-2030

Reprint  
Ticket# 731299

Customer Name SCHNITZER WEST SCHNITZER WEST Carrier 483  
Ticket Date 12/07/2021 Vehicle# 483708 Volume  
Payment Type Credit Account Container 483708  
Manual Ticket# 1036649 Billing # 0002843  
Hauling Ticket# Manifest  
Destination UP/CUST PO  
Profile 116109WA (LF01 - Contained-In Designated Solvent Contaminated Soil)  
Generator 168-SWB BELLEVUE LL LLC SWB BELLEVUE LL, LLC 10605 NE 8TH STREET BELLEVUE WA

| Time                    | Scale     | Operator        | Inbound | Gross | 114720 lb* |
|-------------------------|-----------|-----------------|---------|-------|------------|
| In 12/06/2021 07:20:40  | MANUAL WT | cwalsh3         |         | Tare  | 58400 lb*  |
| Out 12/07/2021 07:20:40 |           | cwalsh3         |         | Net   | 56320 lb   |
|                         |           | * Manual Weight |         | Tons  | 28.16      |

Comments

| Product                  | LD% | Qty   | UOM  | Rate | Tax | Amount | Origin      |
|--------------------------|-----|-------|------|------|-----|--------|-------------|
| 1 Cont Soil Sp. W.-T 100 |     | 28.16 | Tons |      |     |        | WA-BELLEVUE |
| 2 EVF-P6-Environment 100 |     |       |      |      |     |        | WA-BELLEVUE |
| 3 RAIL T SPW-RAIL BY 100 |     | 28.16 | Tons |      |     |        | WA-BELLEVUE |
| 4 RENT PER TON-RENT 100  |     | 28.16 | Tons |      |     |        | WA-BELLEVUE |

Driver's Signature



Columbia Ridge  
18177 Cedar Springs Lane  
Arlington, OR, 97812  
Ph: (541) 454-2030

Reprint  
Ticket# 731542

Customer Name SCHNITZER WEST SCHNITZER WEST Carrier 483  
Ticket Date 12/08/2021 Vehicle# 483011 Volume  
Payment Type Credit Account Container 483011  
Manual Ticket# 1036741 Billing # 0002843  
Hauling Ticket# Manifest  
Destination UP/CUST PO  
Profile 116109WA (LF01 - Contained-In Designated Solvent Contaminated Soil)  
Generator 168-SWB BELLEVUE LL LLC SWB BELLEVUE LL, LLC 10605 NE 8TH STREET BELLEVUE WA

| Time                    | Scale     | Operator        | Inbound | Gross | 116700 lb* |
|-------------------------|-----------|-----------------|---------|-------|------------|
| In 12/07/2021 06:48:44  | MANUAL WT | cwalsh3         |         | Tare  | 58920 lb*  |
| Out 12/08/2021 06:48:44 |           | cwalsh3         |         | Net   | 57780 lb   |
|                         |           | * Manual Weight |         | Tons  | 28.89      |

Comments

| Product                  | LD% | Qty   | UOM  | Rate | Tax | Amount | Origin      |
|--------------------------|-----|-------|------|------|-----|--------|-------------|
| 1 Cont Soil Sp. W.-T 100 |     | 28.89 | Tons |      |     |        | WA-BELLEVUE |
| 2 EVF-P6-Environment 100 |     |       |      |      |     |        | WA-BELLEVUE |
| 3 RAIL T SPW-RAIL BY 100 |     | 28.89 | Tons |      |     |        | WA-BELLEVUE |
| 4 RENT PER TON-RENT 100  |     | 28.89 | Tons |      |     |        | WA-BELLEVUE |

Driver's Signature



Columbia Ridge  
18177 Cedar Springs Lane  
Arlington, OR, 97812  
Ph: (541) 454-2030

Reprint  
Ticket# 731544

Customer Name SCHNITZER WEST SCHNITZER WEST Carrier 483  
Ticket Date 12/08/2021 Vehicle# 483234 Volume  
Payment Type Credit Account Container 483234  
Manual Ticket# 1036742 Billing # 0002843  
Hauling Ticket# Manifest  
Destination UP/CUST PO  
Profile 116109WA (LF01 - Contained-In Designated Solvent Contaminated Soil)  
Generator 168-SWB BELLEVUE LL LLC SWB BELLEVUE LL, LLC 10605 NE 8TH STREET BELLEVUE WA

| Time                    | Scale     | Operator        | Inbound | Gross | 114460 lb* |
|-------------------------|-----------|-----------------|---------|-------|------------|
| In 12/07/2021 06:51:03  | MANUAL WT | cwalsh3         |         | Tare  | 56040 lb*  |
| Out 12/08/2021 06:51:03 |           | cwalsh3         |         | Net   | 58420 lb   |
|                         |           | * Manual Weight |         | Tons  | 29.21      |

Comments

| Product                  | LD% | Qty   | UOM  | Rate | Tax | Amount | Origin      |
|--------------------------|-----|-------|------|------|-----|--------|-------------|
| 1 Cont Soil Sp. W.-T 100 |     | 29.21 | Tons |      |     |        | WA-BELLEVUE |
| 2 EVF-P6-Environment 100 |     |       |      |      |     |        | WA-BELLEVUE |
| 3 RAIL T SPW-RAIL BY 100 |     | 29.21 | Tons |      |     |        | WA-BELLEVUE |
| 4 RENT PER TON-RENT 100  |     | 29.21 | Tons |      |     |        | WA-BELLEVUE |

Driver's Signature



Columbia Ridge  
18177 Cedar Springs Lane  
Arlington, OR, 97812  
Ph: (541) 454-2030

Reprint  
Ticket# 731544

Customer Name SCHNITZER WEST SCHNITZER WEST Carrier 483  
Ticket Date 12/08/2021 Vehicle# 483344 Volume  
Payment Type Credit Account Container 483344  
Manual Ticket# 1036743 Billing # 0002843  
Hauling Ticket# Manifest  
Destination UP/CUST PO  
Profile 116109WA (LF01 - Contained-In Designated Solvent Contaminated Soil)  
Generator 168-SWB BELLEVUE LL LLC SWB BELLEVUE LL, LLC 10605 NE 8TH STREET BELLEVUE WA

| Time                    | Scale     | Operator        | Inbound | Gross | 112940 lb* |
|-------------------------|-----------|-----------------|---------|-------|------------|
| In 12/07/2021 06:52:30  | MANUAL WT | cwalsh3         |         | Tare  | 55320 lb*  |
| Out 12/08/2021 06:52:30 |           | cwalsh3         |         | Net   | 57620 lb   |
|                         |           | * Manual Weight |         | Tons  | 28.81      |

Comments

| Product                  | LD% | Qty   | UOM  | Rate | Tax | Amount | Origin      |
|--------------------------|-----|-------|------|------|-----|--------|-------------|
| 1 Cont Soil Sp. W.-T 100 |     | 28.81 | Tons |      |     |        | WA-BELLEVUE |
| 2 EVF-P6-Environment 100 |     |       |      |      |     |        | WA-BELLEVUE |
| 3 RAIL T SPW-RAIL BY 100 |     | 28.81 | Tons |      |     |        | WA-BELLEVUE |
| 4 RENT PER TON-RENT 100  |     | 28.81 | Tons |      |     |        | WA-BELLEVUE |

Driver's Signature



Columbia Ridge  
18177 Cedar Springs Lane  
Arlington, OR, 97812  
Ph: (541) 454-2030

Reprint  
Ticket# 731547

Customer Name SCHNITZER WEST SCHNITZER WEST Carrier 483  
Ticket Date 12/08/2021 Vehicle# 483559 Volume  
Payment Type Credit Account Container 483559  
Manual Ticket# 1036744 Billing # 0002843  
Hauling Ticket# Manifest  
Destination UP/CUST PO  
Profile 116109WA (LF01 - Contained-In Designated Solvent Contaminated Soil)  
Generator 168-SWB BELLEVUE LL LLC SWB BELLEVUE LL, LLC 10605 NE 8TH STREET BELLEVUE WA

| Time                    | Scale     | Operator        | Inbound | Gross | 114860 lb* |
|-------------------------|-----------|-----------------|---------|-------|------------|
| In 12/07/2021 06:54:25  | MANUAL WT | cwalsh3         |         | Tare  | 56140 lb*  |
| Out 12/08/2021 06:54:25 |           | cwalsh3         |         | Net   | 58720 lb   |
|                         |           | * Manual Weight |         | Tons  | 29.36      |

Comments

| Product                  | LD% | Qty   | UOM  | Rate | Tax | Amount | Origin      |
|--------------------------|-----|-------|------|------|-----|--------|-------------|
| 1 Cont Soil Sp. W.-T 100 |     | 29.36 | Tons |      |     |        | WA-BELLEVUE |
| 2 EVF-P6-Environment 100 |     |       |      |      |     |        | WA-BELLEVUE |
| 3 RAIL T SPW-RAIL BY 100 |     | 29.36 | Tons |      |     |        | WA-BELLEVUE |
| 4 RENT PER TON-RENT 100  |     | 29.36 | Tons |      |     |        | WA-BELLEVUE |

Driver's Signature



Columbia Ridge  
18177 Cedar Springs Lane  
Arlington, OR, 97812  
Ph: (541) 454-2030

Reprint  
Ticket# 731549

Customer Name SCHNITZER WEST SCHNITZER WEST Carrier 483  
Ticket Date 12/08/2021 Vehicle# 483829 Volume  
Payment Type Credit Account Container 483829  
Manual Ticket# 1036745 Billing # 0002843  
Hauling Ticket# Manifest  
Destination UP/CUST PO  
Profile 116109WA (LF01 - Contained-In Designated Solvent Contaminated Soil)  
Generator 168-SWB BELLEVUE LL LLC SWB BELLEVUE LL, LLC 10605 NE 8TH STREET BELLEVUE WA

| Time                    | Scale     | Operator        | Inbound | Gross | 111920 lb* |
|-------------------------|-----------|-----------------|---------|-------|------------|
| In 12/07/2021 06:56:58  | MANUAL WT | cwalsh3         |         | Tare  | 55620 lb*  |
| Out 12/08/2021 06:56:58 |           | cwalsh3         |         | Net   | 56300 lb   |
|                         |           | * Manual Weight |         | Tons  | 28.15      |

Comments

| Product                  | LD% | Qty   | UOM  | Rate | Tax | Amount | Origin      |
|--------------------------|-----|-------|------|------|-----|--------|-------------|
| 1 Cont Soil Sp. W.-T 100 |     | 28.15 | Tons |      |     |        | WA-BELLEVUE |
| 2 EVF-P6-Environment 100 |     |       |      |      |     |        | WA-BELLEVUE |
| 3 RAIL T SPW-RAIL BY 100 |     | 28.15 | Tons |      |     |        | WA-BELLEVUE |
| 4 RENT PER TON-RENT 100  |     | 28.15 | Tons |      |     |        | WA-BELLEVUE |

Driver's Signature





Columbia Ridge  
18177 Cedar Springs Lane  
Arlington, OR, 97812  
Ph: (541) 454-2030

Reprint  
Ticket# 731551

Customer Name SCHNITZER WEST SCHNITZER WEST Carrier 483  
Ticket Date 12/08/2021 Vehicle# 483899 Volume  
Payment Type Credit Account Container 483899  
Manual Ticket# 1036746 Billing # 0002843  
Hauling Ticket# Manifest  
Destination UP/CUST PO  
Profile 116109WA (LF01 - Contained-In Designated Solvent Contaminated Soil)  
Generator 168-SWB BELLEVUE LL LLC SWB BELLEVUE LL, LLC 10605 NE 8TH STREET BELLEVUE WA

Time Scale Operator Inbound Gross 113080 lb\*  
In 12/07/2021 06:59:05 MANUAL WT cwalsh3 Tare 55340 lb\*  
Out 12/08/2021 06:59:05 cwalsh3 Net 57740 lb  
\* Manual Weight Tons 28.87

Comments

| Product                  | LD% | Qty   | UOM  | Rate | Tax | Amount | Origin      |
|--------------------------|-----|-------|------|------|-----|--------|-------------|
| 1 Cont Soil Sp. W.-T 100 |     | 28.87 | Tons |      |     |        | WA-BELLEVUE |
| 2 EVF-P6-Environment 100 |     |       |      |      |     |        | WA-BELLEVUE |
| 3 RAIL T SPW-RAIL BY 100 |     | 28.87 | Tons |      |     |        | WA-BELLEVUE |
| 4 RENT PER TON-RENT 100  |     | 28.87 | Tons |      |     |        | WA-BELLEVUE |

Driver's Signature



Columbia Ridge  
18177 Cedar Springs Lane  
Arlington, OR, 97812  
Ph: (541) 454-2030

Reprint  
Ticket# 731552

Customer Name SCHNITZER WEST SCHNITZER WEST Carrier 484  
Ticket Date 12/08/2021 Vehicle# 484031 Volume  
Payment Type Credit Account Container 484031  
Manual Ticket# 1036747 Billing # 0002843  
Hauling Ticket# Manifest  
Destination UP/CUST PO  
Profile 116109WA (LF01 - Contained-In Designated Solvent Contaminated Soil)  
Generator 168-SWB BELLEVUE LL LLC SWB BELLEVUE LL, LLC 10605 NE 8TH STREET BELLEVUE WA

Time Scale Operator Inbound Gross 113420 lb\*  
In 12/07/2021 07:01:08 MANUAL WT cwalsh3 Tare 56040 lb\*  
Out 12/08/2021 07:01:08 cwalsh3 Net 57380 lb  
\* Manual Weight Tons 28.69

Comments

| Product                  | LD% | Qty   | UOM  | Rate | Tax | Amount | Origin      |
|--------------------------|-----|-------|------|------|-----|--------|-------------|
| 1 Cont Soil Sp. W.-T 100 |     | 28.69 | Tons |      |     |        | WA-BELLEVUE |
| 2 EVF-P6-Environment 100 |     |       |      |      |     |        | WA-BELLEVUE |
| 3 RAIL T SPW-RAIL BY 100 |     | 28.69 | Tons |      |     |        | WA-BELLEVUE |
| 4 RENT PER TON-RENT 100  |     | 28.69 | Tons |      |     |        | WA-BELLEVUE |

Driver's Signature



Columbia Ridge  
18177 Cedar Springs Lane  
Arlington, OR, 97812  
Ph: (541) 454-2030

Reprint  
Ticket# 731554

Customer Name SCHNITZER WEST SCHNITZER WEST Carrier 490  
Ticket Date 12/08/2021 Vehicle# 490005 Volume  
Payment Type Credit Account Container 490005  
Manual Ticket# 1036748 Billing # 0002843  
Hauling Ticket# Manifest  
Destination UP/CUST PO  
Profile 116109WA (LF01 - Contained-In Designated Solvent Contaminated Soil)  
Generator 168-SWB BELLEVUE LL LLC SWB BELLEVUE LL, LLC 10605 NE 8TH STREET BELLEVUE WA

Time Scale Operator Inbound Gross 111280 lb\*  
In 12/07/2021 07:02:52 MANUAL WT cwalsh3 Tare 54320 lb\*  
Out 12/08/2021 07:02:52 cwalsh3 Net 56960 lb  
\* Manual Weight Tons 28.48

Comments

| Product                  | LD% | Qty   | UOM  | Rate | Tax | Amount | Origin      |
|--------------------------|-----|-------|------|------|-----|--------|-------------|
| 1 Cont Soil Sp. W.-T 100 |     | 28.48 | Tons |      |     |        | WA-BELLEVUE |
| 2 EVF-P6-Environment 100 |     |       |      |      |     |        | WA-BELLEVUE |
| 3 RAIL T SPW-RAIL BY 100 |     | 28.48 | Tons |      |     |        | WA-BELLEVUE |
| 4 RENT PER TON-RENT 100  |     | 28.48 | Tons |      |     |        | WA-BELLEVUE |

Driver's Signature



Columbia Ridge  
18177 Cedar Springs Lane  
Arlington, OR, 97812  
Ph: (541) 454-2030

Reprint  
Ticket# 731556

Customer Name SCHNITZER WEST SCHNITZER WEST Carrier 483  
Ticket Date 12/08/2021 Vehicle# 483786 Volume  
Payment Type Credit Account Container 483786  
Manual Ticket# 1036774 Billing # 0002843  
Hauling Ticket# Manifest  
Destination UP/CUST PO  
Profile 116109WA (LF01 - Contained-In Designated Solvent Contaminated Soil)  
Generator 168-SWB BELLEVUE LL LLC SWB BELLEVUE LL, LLC 10605 NE 8TH STREET BELLEVUE WA

Time Scale Operator Inbound Gross 108220 lb\*  
In 12/07/2021 07:05:33 MANUAL WT cwalsh3 Tare 54220 lb\*  
Out 12/08/2021 07:05:33 cwalsh3 Net 54000 lb  
\* Manual Weight Tons 27.00

Comments

| Product                  | LD% | Qty   | UOM  | Rate | Tax | Amount | Origin      |
|--------------------------|-----|-------|------|------|-----|--------|-------------|
| 1 Cont Soil Sp. W.-T 100 |     | 27.00 | Tons |      |     |        | WA-BELLEVUE |
| 2 EVF-P6-Environment 100 |     |       |      |      |     |        | WA-BELLEVUE |
| 3 RAIL T SPW-RAIL BY 100 |     | 27.00 | Tons |      |     |        | WA-BELLEVUE |
| 4 RENT PER TON-RENT 100  |     | 27.00 | Tons |      |     |        | WA-BELLEVUE |

Driver's Signature



Columbia Ridge  
18177 Cedar Springs Lane  
Arlington, OR, 97812  
Ph: (541) 454-2030

Reprint  
Ticket# 731580

Customer Name SCHNITZER WEST SCHNITZER WEST Carrier 483  
Ticket Date 12/01/2021 Vehicle# 483132 Volume  
Payment Type Credit Account Container 483132  
Manual Ticket# 1034221 Billing # 0002843  
Hauling Ticket# Manifest  
Destination UP/CUST PO  
Profile 116109WA (LF01 - Contained-In Designated Solvent Contaminated Soil)  
Generator 168-SWB BELLEVUE LL LLC SWB BELLEVUE LL, LLC 10605 NE 8TH STREET BELLEVUE WA

In 11/08/2021 08:06:04 MANUAL WT Operator cwalsh3 Inbound Gross 112300 lb\*  
Out 12/01/2021 08:06:04 cwalsh3 Tare 55540 lb\*  
Net 56760 lb  
\* Manual Weight Tons 28.38

Comments

| Product                  | LD% | Qty   | UOM  | Rate | Tax | Amount | Origin      |
|--------------------------|-----|-------|------|------|-----|--------|-------------|
| 1 Cont Soil Sp. W.-T 100 |     | 28.38 | Tons |      |     |        | WA-BELLEVUE |
| 2 EVF-P6-Environment 100 |     |       |      |      |     |        |             |
| 3 RAIL T SPW-RAIL BY 100 |     | 28.38 | Tons |      |     |        |             |
| 4 RENT PER TON-RENT 100  |     | 28.38 | Tons |      |     |        |             |

Driver's Signature



Columbia Ridge  
18177 Cedar Springs Lane  
Arlington, OR, 97812  
Ph: (541) 454-2030

Reprint  
Ticket# 731581

Customer Name SCHNITZER WEST SCHNITZER WEST Carrier 483  
Ticket Date 12/01/2021 Vehicle# 483958 Volume  
Payment Type Credit Account Container 483958  
Manual Ticket# 1034130 Billing # 0002843  
Hauling Ticket# Manifest  
Destination UP/CUST PO  
Profile 116109WA (LF01 - Contained-In Designated Solvent Contaminated Soil)  
Generator 168-SWB BELLEVUE LL LLC SWB BELLEVUE LL, LLC 10605 NE 8TH STREET BELLEVUE WA

In 11/06/2021 08:09:13 MANUAL WT Operator cwalsh3 Inbound Gross 108120 lb\*  
Out 12/01/2021 08:09:13 cwalsh3 Tare 56040 lb\*  
Net 52080 lb  
\* Manual Weight Tons 26.04

Comments

| Product                  | LD% | Qty   | UOM  | Rate | Tax | Amount | Origin      |
|--------------------------|-----|-------|------|------|-----|--------|-------------|
| 1 Cont Soil Sp. W.-T 100 |     | 26.04 | Tons |      |     |        | WA-BELLEVUE |
| 2 EVF-P6-Environment 100 |     |       |      |      |     |        |             |
| 3 RAIL T SPW-RAIL BY 100 |     | 26.04 | Tons |      |     |        | WA-BELLEVUE |
| 4 RENT PER TON-RENT 100  |     | 26.04 | Tons |      |     |        | WA-BELLEVUE |

Driver's Signature



Columbia Ridge  
18177 Cedar Springs Lane  
Arlington, OR, 97812  
Ph: (541) 454-2030

Reprint  
Ticket# 731583

Customer Name SCHNITZER WEST SCHNITZER WEST Carrier 483  
Ticket Date 12/01/2021 Vehicle# 483127 Volume  
Payment Type Credit Account Container 483127  
Manual Ticket# 1034486 Billing # 0002843  
Hauling Ticket# Manifest  
Destination UP/CUST PO  
Profile 116109WA (LF01 - Contained-In Designated Solvent Contaminated Soil)  
Generator 168-SWB BELLEVUE LL LLC SWB BELLEVUE LL, LLC 10605 NE 8TH STREET BELLEVUE WA

In 11/11/2021 08:10:35 MANUAL WT Operator cwalsh3 Inbound Gross 106320 lb\*  
Out 12/01/2021 08:10:35 cwalsh3 Tare 55840 lb\*  
Net 50480 lb  
\* Manual Weight Tons 25.24

Comments

| Product                  | LD% | Qty   | UOM  | Rate | Tax | Amount | Origin      |
|--------------------------|-----|-------|------|------|-----|--------|-------------|
| 1 Cont Soil Sp. W.-T 100 |     | 25.24 | Tons |      |     |        | WA-BELLEVUE |
| 2 EVF-P6-Environment 100 |     |       |      |      |     |        |             |
| 3 RAIL T SPW-RAIL BY 100 |     | 25.24 | Tons |      |     |        | WA-BELLEVUE |
| 4 RENT PER TON-RENT 100  |     | 25.24 | Tons |      |     |        | WA-BELLEVUE |

Driver's Signature



Columbia Ridge  
18177 Cedar Springs Lane  
Arlington, OR, 97812  
Ph: (541) 454-2030

Reprint  
Ticket# 731584

Customer Name SCHNITZER WEST SCHNITZER WEST Carrier 483  
Ticket Date 12/01/2021 Vehicle# 483156 Volume  
Payment Type Credit Account Container 483156  
Manual Ticket# 1034813 Billing # 0002843  
Hauling Ticket# Manifest  
Destination UP/CUST PO  
Profile 116109WA (LF01 - Contained-In Designated Solvent Contaminated Soil)  
Generator 168-SWB BELLEVUE LL LLC SWB BELLEVUE LL, LLC 10605 NE 8TH STREET BELLEVUE WA

In 11/15/2021 08:13:04 MANUAL WT Operator cwalsh3 Inbound Gross 106180 lb\*  
Out 12/01/2021 08:13:04 cwalsh3 Tare 55260 lb\*  
Net 50920 lb  
\* Manual Weight Tons 25.46

Comments

| Product                  | LD% | Qty   | UOM  | Rate | Tax | Amount | Origin      |
|--------------------------|-----|-------|------|------|-----|--------|-------------|
| 1 Cont Soil Sp. W.-T 100 |     | 25.46 | Tons |      |     |        | WA-BELLEVUE |
| 2 EVF-P6-Environment 100 |     |       |      |      |     |        |             |
| 3 RAIL T SPW-RAIL BY 100 |     | 25.46 | Tons |      |     |        | WA-BELLEVUE |
| 4 RENT PER TON-RENT 100  |     | 25.46 | Tons |      |     |        | WA-BELLEVUE |

Driver's Signature



Columbia Ridge  
18177 Cedar Springs Lane  
Arlington, OR, 97812  
Ph: (541) 454-2030

Reprint  
Ticket# 731585

Customer Name SCHNITZER WEST SCHNITZER WEST Carrier 483  
Ticket Date 12/01/2021 Vehicle# 483956 Volume  
Payment Type Credit Account Container 483956  
Manual Ticket# 1034841 Billing # 0002843  
Hauling Ticket# Manifest  
Destination UP/CUST PO  
Profile 116109WA (LF01 - Contained-In Designated Solvent Contaminated Soil)  
Generator 168-SWB BELLEVUE LL LLC SWB BELLEVUE LL, LLC 10605 NE 8TH STREET BELLEVUE WA

| Time                    | Scale     | Operator | Inbound | Gross           | 107820 lb* |
|-------------------------|-----------|----------|---------|-----------------|------------|
| In 11/15/2021 08:14:57  | MANUAL WT | cwalsh3  |         | Tare            | 57040 lb*  |
| Out 12/01/2021 08:14:57 |           | cwalsh3  |         | Net             | 50780 lb   |
| Comments                |           |          |         | * Manual Weight | Tons 25.39 |

| Product                  | LD% | Qty   | UOM  | Rate | Tax | Amount | Origin      |
|--------------------------|-----|-------|------|------|-----|--------|-------------|
| 1 Cont Soil Sp. W.-T 100 |     | 25.39 | Tons |      |     |        | WA-BELLEVUE |
| 2 EVF-P6-Environment 100 |     |       |      |      |     |        | WA-BELLEVUE |
| 3 RAIL T SPW-RAIL BY 100 |     | 25.39 | Tons |      |     |        | WA-BELLEVUE |
| 4 RENT PER TON-RENT 100  |     | 25.39 | Tons |      |     |        | WA-BELLEVUE |

Driver's Signature



Columbia Ridge  
18177 Cedar Springs Lane  
Arlington, OR, 97812  
Ph: (541) 454-2030

Reprint  
Ticket# 731587

Customer Name SCHNITZER WEST SCHNITZER WEST Carrier 484  
Ticket Date 12/01/2021 Vehicle# 484002 Volume  
Payment Type Credit Account Container 484002  
Manual Ticket# 1034844 Billing # 0002843  
Hauling Ticket# Manifest  
Destination UP/CUST PO  
Profile 116109WA (LF01 - Contained-In Designated Solvent Contaminated Soil)  
Generator 168-SWB BELLEVUE LL LLC SWB BELLEVUE LL, LLC 10605 NE 8TH STREET BELLEVUE WA

| Time                    | Scale     | Operator | Inbound | Gross           | 108600 lb* |
|-------------------------|-----------|----------|---------|-----------------|------------|
| In 11/14/2021 08:18:59  | MANUAL WT | cwalsh3  |         | Tare            | 56340 lb*  |
| Out 12/01/2021 08:18:59 |           | cwalsh3  |         | Net             | 52260 lb   |
| Comments                |           |          |         | * Manual Weight | Tons 26.13 |

| Product                  | LD% | Qty   | UOM  | Rate | Tax | Amount | Origin      |
|--------------------------|-----|-------|------|------|-----|--------|-------------|
| 1 Cont Soil Sp. W.-T 100 |     | 26.13 | Tons |      |     |        | WA-BELLEVUE |
| 2 EVF-P6-Environment 100 |     |       |      |      |     |        | WA-BELLEVUE |
| 3 RAIL T SPW-RAIL BY 100 |     | 26.13 | Tons |      |     |        | WA-BELLEVUE |
| 4 RENT PER TON-RENT 100  |     | 26.13 | Tons |      |     |        | WA-BELLEVUE |

Driver's Signature



Columbia Ridge  
18177 Cedar Springs Lane  
Arlington, OR, 97812  
Ph: (541) 454-2030

Reprint  
Ticket# 731589

Customer Name SCHNITZER WEST SCHNITZER WEST Carrier 483  
Ticket Date 12/01/2021 Vehicle# 483880 Volume  
Payment Type Credit Account Container 483880  
Manual Ticket# 1035053 Billing # 0002843  
Hauling Ticket# Manifest  
Destination UP/CUST PO  
Profile 116109WA (LF01 - Contained-In Designated Solvent Contaminated Soil)  
Generator 168-SWB BELLEVUE LL LLC SWB BELLEVUE LL, LLC 10605 NE 8TH STREET BELLEVUE WA

| Time                    | Scale     | Operator | Inbound | Gross           | 108700 lb* |
|-------------------------|-----------|----------|---------|-----------------|------------|
| In 11/17/2021 08:22:39  | MANUAL WT | cwalsh3  |         | Tare            | 56960 lb*  |
| Out 12/01/2021 08:22:39 |           | cwalsh3  |         | Net             | 51740 lb   |
| Comments                |           |          |         | * Manual Weight | Tons 25.87 |

| Product                  | LD% | Qty   | UOM  | Rate | Tax | Amount | Origin      |
|--------------------------|-----|-------|------|------|-----|--------|-------------|
| 1 Cont Soil Sp. W.-T 100 |     | 25.87 | Tons |      |     |        | WA-BELLEVUE |
| 2 EVF-P6-Environment 100 |     |       |      |      |     |        | WA-BELLEVUE |
| 3 RAIL T SPW-RAIL BY 100 |     | 25.87 | Tons |      |     |        | WA-BELLEVUE |
| 4 RENT PER TON-RENT 100  |     | 25.87 | Tons |      |     |        | WA-BELLEVUE |

Driver's Signature



Columbia Ridge  
18177 Cedar Springs Lane  
Arlington, OR, 97812  
Ph: (541) 454-2030

Reprint  
Ticket# 731590

Customer Name SCHNITZER WEST SCHNITZER WEST Carrier 483  
Ticket Date 12/01/2021 Vehicle# 483874 Volume  
Payment Type Credit Account Container 483874  
Manual Ticket# 1035158 Billing # 0002843  
Hauling Ticket# Manifest  
Destination UP/CUST PO  
Profile 116109WA (LF01 - Contained-In Designated Solvent Contaminated Soil)  
Generator 168-SWB BELLEVUE LL LLC SWB BELLEVUE LL, LLC 10605 NE 8TH STREET BELLEVUE WA

| Time                    | Scale     | Operator | Inbound | Gross           | 112620 lb* |
|-------------------------|-----------|----------|---------|-----------------|------------|
| In 11/19/2021 08:24:47  | MANUAL WT | cwalsh3  |         | Tare            | 57040 lb*  |
| Out 12/01/2021 08:24:47 |           | cwalsh3  |         | Net             | 55580 lb   |
| Comments                |           |          |         | * Manual Weight | Tons 27.79 |

| Product                  | LD% | Qty   | UOM  | Rate | Tax | Amount | Origin      |
|--------------------------|-----|-------|------|------|-----|--------|-------------|
| 1 Cont Soil Sp. W.-T 100 |     | 27.79 | Tons |      |     |        | WA-BELLEVUE |
| 2 EVF-P6-Environment 100 |     |       |      |      |     |        | WA-BELLEVUE |
| 3 RAIL T SPW-RAIL BY 100 |     | 27.79 | Tons |      |     |        | WA-BELLEVUE |
| 4 RENT PER TON-RENT 100  |     | 27.79 | Tons |      |     |        | WA-BELLEVUE |

Driver's Signature



Columbia Ridge  
18177 Cedar Springs Lane  
Arlington, OR, 97812  
Ph: (541) 454-2030

Reprint  
Ticket# 731592

Customer Name SCHNITZER WEST SCHNITZER WEST Carrier 480  
Ticket Date 12/01/2021 Vehicle# 480526 Volume  
Payment Type Credit Account Container 480526  
Manual Ticket# 1035949 Billing # 0002843  
Hauling Ticket# Manifest  
Destination UP/CUST PO  
Profile 116109WA (LF01 - Contained-In Designated Solvent Contaminated Soil)  
Generator 168-SWB BELLEVUE LL LLC SWB BELLEVUE LL, LLC 10605 NE 8TH STREET BELLEVUE WA

In 11/29/2021 08:27:36 MANUAL WT Operator cwalsh3 Inbound Gross 108300 lb\*  
Out 12/01/2021 08:27:36 cwalsh3 Tare 56280 lb\*  
Net 52020 lb  
\* Manual Weight Tons 26.01

Comments

| Product                   | LD% | Qty   | UOM  | Rate | Tax | Amount | Origin      |
|---------------------------|-----|-------|------|------|-----|--------|-------------|
| 1 Cont. Soil Sp. W.-T 100 |     | 26.01 | Tons |      |     |        | WA-BELLEVUE |
| 2 EVF-P6-Environment 100  |     |       |      |      |     |        | WA-BELLEVUE |
| 3 RAIL T SPW-RAIL BY 100  |     | 26.01 | Tons |      |     |        | WA-BELLEVUE |
| 4 RENT PER TON-RENT 100   |     | 26.01 | Tons |      |     |        | WA-BELLEVUE |

Driver's Signature



Columbia Ridge  
18177 Cedar Springs Lane  
Arlington, OR, 97812  
Ph: (541) 454-2030

Reprint  
Ticket# 731593

Customer Name SCHNITZER WEST SCHNITZER WEST Carrier 483  
Ticket Date 12/01/2021 Vehicle# 483875 Volume  
Payment Type Credit Account Container 483875  
Manual Ticket# 1035958 Billing # 0002843  
Hauling Ticket# Manifest  
Destination UP/CUST PO  
Profile 116109WA (LF01 - Contained-In Designated Solvent Contaminated Soil)  
Generator 168-SWB BELLEVUE LL LLC SWB BELLEVUE LL, LLC 10605 NE 8TH STREET BELLEVUE WA

In 11/29/2021 08:29:31 MANUAL WT Operator cwalsh3 Inbound Gross 112360 lb\*  
Out 12/01/2021 08:29:31 cwalsh3 Tare 56480 lb\*  
Net 55880 lb  
\* Manual Weight Tons 27.94

Comments

| Product                   | LD% | Qty   | UOM  | Rate | Tax | Amount | Origin      |
|---------------------------|-----|-------|------|------|-----|--------|-------------|
| 1 Cont. Soil Sp. W.-T 100 |     | 27.94 | Tons |      |     |        | WA-BELLEVUE |
| 2 EVF-P6-Environment 100  |     |       |      |      |     |        | WA-BELLEVUE |
| 3 RAIL T SPW-RAIL BY 100  |     | 27.94 | Tons |      |     |        | WA-BELLEVUE |
| 4 RENT PER TON-RENT 100   |     | 27.94 | Tons |      |     |        | WA-BELLEVUE |

Driver's Signature



Columbia Ridge  
18177 Cedar Springs Lane  
Arlington, OR, 97812  
Ph: (541) 454-2030

Reprint  
Ticket# 731594

Customer Name SCHNITZER WEST SCHNITZER WEST Carrier 484  
Ticket Date 12/01/2021 Vehicle# 484017 Volume  
Payment Type Credit Account Container 484017  
Manual Ticket# 1035961 Billing # 0002843  
Hauling Ticket# Manifest  
Destination UP/CUST PO  
Profile 116109WA (LF01 - Contained-In Designated Solvent Contaminated Soil)  
Generator 168-SWB BELLEVUE LL LLC SWB BELLEVUE LL, LLC 10605 NE 8TH STREET BELLEVUE WA

In 11/29/2021 08:31:19 MANUAL WT Operator cwalsh3 Inbound Gross 103600 lb\*  
Out 12/01/2021 08:31:19 cwalsh3 Tare 59620 lb\*  
Net 43980 lb  
\* Manual Weight Tons 21.99

Comments

| Product                   | LD% | Qty   | UOM  | Rate | Tax | Amount | Origin      |
|---------------------------|-----|-------|------|------|-----|--------|-------------|
| 1 Cont. Soil Sp. W.-T 100 |     | 21.99 | Tons |      |     |        | WA-BELLEVUE |
| 2 EVF-P6-Environment 100  |     |       |      |      |     |        | WA-BELLEVUE |
| 3 RAIL T SPW-RAIL BY 100  |     | 21.99 | Tons |      |     |        | WA-BELLEVUE |
| 4 RENT PER TON-RENT 100   |     | 21.99 | Tons |      |     |        | WA-BELLEVUE |

Driver's Signature



Columbia Ridge  
18177 Cedar Springs Lane  
Arlington, OR, 97812  
Ph: (541) 454-2030

Reprint  
Ticket# 731595

Customer Name SCHNITZER WEST SCHNITZER WEST Carrier 483  
Ticket Date 12/01/2021 Vehicle# 483641 Volume  
Payment Type Credit Account Container 483641  
Manual Ticket# 1036089 Billing # 0002843  
Hauling Ticket# Manifest  
Destination UP/CUST PO  
Profile 116109WA (LF01 - Contained-In Designated Solvent Contaminated Soil)  
Generator 168-SWB BELLEVUE LL LLC SWB BELLEVUE LL, LLC 10605 NE 8TH STREET BELLEVUE WA

In 11/29/2021 08:34:13 MANUAL WT Operator cwalsh3 Inbound Gross 107300 lb\*  
Out 12/01/2021 08:34:13 cwalsh3 Tare 56680 lb\*  
Net 50620 lb  
\* Manual Weight Tons 25.31

Comments

| Product                   | LD% | Qty   | UOM  | Rate | Tax | Amount | Origin      |
|---------------------------|-----|-------|------|------|-----|--------|-------------|
| 1 Cont. Soil Sp. W.-T 100 |     | 25.31 | Tons |      |     |        | WA-BELLEVUE |
| 2 EVF-P6-Environment 100  |     |       |      |      |     |        | WA-BELLEVUE |
| 3 RAIL T SPW-RAIL BY 100  |     | 25.31 | Tons |      |     |        | WA-BELLEVUE |
| 4 RENT PER TON-RENT 100   |     | 25.31 | Tons |      |     |        | WA-BELLEVUE |

Driver's Signature



Columbia Ridge  
18177 Cedar Springs Lane  
Arlington, OR, 97812  
Ph: (541) 454-2030

Reprint  
Ticket# 731930

Customer Name SCHNITZER WEST SCHNITZER WEST Carrier 483  
Ticket Date 12/09/2021 Vehicle# 483020 Volume  
Payment Type Credit Account Container 483020  
Manual Ticket# 1036834 Billing # 0002843  
Hauling Ticket# Manifest  
Destination UP/CUST PO  
Profile 116109WA (LF01 - Contained-In Designated Solvent Contaminated Soil)  
Generator 168-SWB BELLEVUE LL LLC SWB BELLEVUE LL, LLC 10605 NE 8TH STREET BELLEVUE WA

In 12/08/2021 06:44:25 Scale Operator Inbound Gross 114640 lb\*  
Out 12/09/2021 06:44:25 MANUAL WT cwalsh3 Tare 58040 lb\*  
Net 56600 lb  
\* Manual Weight Tons 28.30

Comments

| Product                  | LD% | Qty   | UOM  | Rate | Tax | Amount | Origin      |
|--------------------------|-----|-------|------|------|-----|--------|-------------|
| 1 Cont Soil Sp. W.-T 100 |     | 28.30 | Tons |      |     |        | WA-BELLEVUE |
| 2 EVF-P6-Environment 100 |     |       |      |      |     |        |             |
| 3 RAIL T SPW-RAIL BY 100 |     | 28.30 | Tons |      |     |        |             |
| 4 RENT PER TON-RENT 100  |     | 28.30 | Tons |      |     |        |             |

Driver's Signature



Columbia Ridge  
18177 Cedar Springs Lane  
Arlington, OR, 97812  
Ph: (541) 454-2030

Reprint  
Ticket# 731932

Customer Name SCHNITZER WEST SCHNITZER WEST Carrier 483  
Ticket Date 12/09/2021 Vehicle# 483410 Volume  
Payment Type Credit Account Container 483410  
Manual Ticket# 1036836 Billing # 0002843  
Hauling Ticket# Manifest  
Destination UP/CUST PO  
Profile 116109WA (LF01 - Contained-In Designated Solvent Contaminated Soil)  
Generator 168-SWB BELLEVUE LL LLC SWB BELLEVUE LL, LLC 10605 NE 8TH STREET BELLEVUE WA

In 12/08/2021 06:47:00 Scale Operator Inbound Gross 116320 lb\*  
Out 12/09/2021 06:47:00 MANUAL WT cwalsh3 Tare 57500 lb\*  
Net 58820 lb  
\* Manual Weight Tons 29.41

Comments

| Product                  | LD% | Qty   | UOM  | Rate | Tax | Amount | Origin      |
|--------------------------|-----|-------|------|------|-----|--------|-------------|
| 1 Cont Soil Sp. W.-T 100 |     | 29.41 | Tons |      |     |        | WA-BELLEVUE |
| 2 EVF-P6-Environment 100 |     |       |      |      |     |        |             |
| 3 RAIL T SPW-RAIL BY 100 |     | 29.41 | Tons |      |     |        | WA-BELLEVUE |
| 4 RENT PER TON-RENT 100  |     | 29.41 | Tons |      |     |        | WA-BELLEVUE |

Driver's Signature



Columbia Ridge  
18177 Cedar Springs Lane  
Arlington, OR, 97812  
Ph: (541) 454-2030

Reprint  
Ticket# 731934

Customer Name SCHNITZER WEST SCHNITZER WEST Carrier 483  
Ticket Date 12/09/2021 Vehicle# 483464 Volume  
Payment Type Credit Account Container 483464  
Manual Ticket# 1036838 Billing # 0002843  
Hauling Ticket# Manifest  
Destination UP/CUST PO  
Profile 116109WA (LF01 - Contained-In Designated Solvent Contaminated Soil)  
Generator 168-SWB BELLEVUE LL LLC SWB BELLEVUE LL, LLC 10605 NE 8TH STREET BELLEVUE WA

In 12/08/2021 06:52:40 Scale Operator Inbound Gross 109480 lb\*  
Out 12/09/2021 06:52:40 MANUAL WT cwalsh3 Tare 56600 lb\*  
Net 52880 lb  
\* Manual Weight Tons 26.44

Comments

| Product                  | LD% | Qty   | UOM  | Rate | Tax | Amount | Origin      |
|--------------------------|-----|-------|------|------|-----|--------|-------------|
| 1 Cont Soil Sp. W.-T 100 |     | 26.44 | Tons |      |     |        | WA-BELLEVUE |
| 2 EVF-P6-Environment 100 |     |       |      |      |     |        |             |
| 3 RAIL T SPW-RAIL BY 100 |     | 26.44 | Tons |      |     |        | WA-BELLEVUE |
| 4 RENT PER TON-RENT 100  |     | 26.44 | Tons |      |     |        | WA-BELLEVUE |

Driver's Signature



Columbia Ridge  
18177 Cedar Springs Lane  
Arlington, OR, 97812  
Ph: (541) 454-2030

Reprint  
Ticket# 731938

Customer Name SCHNITZER WEST SCHNITZER WEST Carrier 483  
Ticket Date 12/09/2021 Vehicle# 483490 Volume  
Payment Type Credit Account Container 483490  
Manual Ticket# 1036839 Billing # 0002843  
Hauling Ticket# Manifest  
Destination UP/CUST PO  
Profile 116109WA (LF01 - Contained-In Designated Solvent Contaminated Soil)  
Generator 168-SWB BELLEVUE LL LLC SWB BELLEVUE LL, LLC 10605 NE 8TH STREET BELLEVUE WA

In 12/08/2021 06:54:17 Scale Operator Inbound Gross 111040 lb\*  
Out 12/09/2021 06:54:17 MANUAL WT cwalsh3 Tare 54920 lb\*  
Net 56120 lb  
\* Manual Weight Tons 28.06

Comments

| Product                  | LD% | Qty   | UOM  | Rate | Tax | Amount | Origin      |
|--------------------------|-----|-------|------|------|-----|--------|-------------|
| 1 Cont Soil Sp. W.-T 100 |     | 28.06 | Tons |      |     |        | WA-BELLEVUE |
| 2 EVF-P6-Environment 100 |     |       |      |      |     |        |             |
| 3 RAIL T SPW-RAIL BY 100 |     | 28.06 | Tons |      |     |        | WA-BELLEVUE |
| 4 RENT PER TON-RENT 100  |     | 28.06 | Tons |      |     |        | WA-BELLEVUE |

Driver's Signature



Columbia Ridge  
18177 Cedar Springs Lane  
Arlington, OR, 97812  
Ph: (541) 454-2030

Reprint  
Ticket# 731940

Customer Name SCHNITZER WEST SCHNITZER WEST Carrier 484  
Ticket Date 12/09/2021 Vehicle# 484025 Volume  
Payment Type Credit Account Container 484025  
Manual Ticket# 1036840 Billing # 0002843  
Hauling Ticket# Manifest  
Destination UP/CUST PO  
Profile 116109WA (LF01 - Contained-In Designated Solvent Contaminated Soil)  
Generator 168-SWB BELLEVUE LL LLC SWB BELLEVUE LL, LLC 10605 NE 8TH STREET BELLEVUE WA

| Time                    | Scale     | Operator        | Inbound | Gross | 113480 lb* |
|-------------------------|-----------|-----------------|---------|-------|------------|
| In 12/07/2021 07:03:56  | MANUAL WT | cwalsh3         |         | Tare  | 55480 lb*  |
| Out 12/09/2021 07:03:56 |           | cwalsh3         |         | Net   | 58000 lb   |
|                         |           | * Manual Weight |         | Tons  | 29.00      |

Comments

| Product                  | LD% | Qty   | UOM  | Rate | Tax | Amount | Origin      |
|--------------------------|-----|-------|------|------|-----|--------|-------------|
| 1 Cont Soil Sp. W.-T 100 |     | 29.00 | Tons |      |     |        | WA-BELLEVUE |
| 2 EVF-P6-Environment 100 |     |       |      |      |     |        | WA-BELLEVUE |
| 3 RAIL T SPW-RAIL BY 100 |     | 29.00 | Tons |      |     |        | WA-BELLEVUE |
| 4 RENT PER TON-RENT 100  |     | 29.00 | Tons |      |     |        | WA-BELLEVUE |

Driver's Signature



Columbia Ridge  
18177 Cedar Springs Lane  
Arlington, OR, 97812  
Ph: (541) 454-2030

Reprint  
Ticket# 731941

Customer Name SCHNITZER WEST SCHNITZER WEST Carrier 483  
Ticket Date 12/09/2021 Vehicle# 483687 Volume  
Payment Type Credit Account Container 483687  
Manual Ticket# 1037080 Billing # 0002843  
Hauling Ticket# Manifest  
Destination UP/CUST PO  
Profile 116109WA (LF01 - Contained-In Designated Solvent Contaminated Soil)  
Generator 168-SWB BELLEVUE LL LLC SWB BELLEVUE LL, LLC 10605 NE 8TH STREET BELLEVUE WA

| Time                    | Scale     | Operator        | Inbound | Gross | 111960 lb* |
|-------------------------|-----------|-----------------|---------|-------|------------|
| In 12/08/2021 07:08:42  | MANUAL WT | cwalsh3         |         | Tare  | 55560 lb*  |
| Out 12/09/2021 07:08:42 |           | cwalsh3         |         | Net   | 56400 lb   |
|                         |           | * Manual Weight |         | Tons  | 28.20      |

Comments

| Product                  | LD% | Qty   | UOM  | Rate | Tax | Amount | Origin      |
|--------------------------|-----|-------|------|------|-----|--------|-------------|
| 1 Cont Soil Sp. W.-T 100 |     | 28.20 | Tons |      |     |        | WA-BELLEVUE |
| 2 EVF-P6-Environment 100 |     |       |      |      |     |        | WA-BELLEVUE |
| 3 RAIL T SPW-RAIL BY 100 |     | 28.20 | Tons |      |     |        | WA-BELLEVUE |
| 4 RENT PER TON-RENT 100  |     | 28.20 | Tons |      |     |        | WA-BELLEVUE |

Driver's Signature



Columbia Ridge  
18177 Cedar Springs Lane  
Arlington, OR, 97812  
Ph: (541) 454-2030

Reprint  
Ticket# 731942

Customer Name SCHNITZER WEST SCHNITZER WEST Carrier 483  
Ticket Date 12/09/2021 Vehicle# 483248 Volume  
Payment Type Credit Account Container 483248  
Manual Ticket# 1036835 Billing # 0002843  
Hauling Ticket# Manifest  
Destination UP/CUST PO  
Profile 116109WA (LF01 - Contained-In Designated Solvent Contaminated Soil)  
Generator 168-SWB BELLEVUE LL LLC SWB BELLEVUE LL, LLC 10605 NE 8TH STREET BELLEVUE WA

| Time                    | Scale     | Operator        | Inbound | Gross | 112120 lb* |
|-------------------------|-----------|-----------------|---------|-------|------------|
| In 12/08/2021 07:12:04  | MANUAL WT | cwalsh3         |         | Tare  | 55740 lb*  |
| Out 12/09/2021 07:12:04 |           | cwalsh3         |         | Net   | 56390 lb   |
|                         |           | * Manual Weight |         | Tons  | 28.19      |

Comments

| Product                  | LD% | Qty   | UOM  | Rate | Tax | Amount | Origin      |
|--------------------------|-----|-------|------|------|-----|--------|-------------|
| 1 Cont Soil Sp. W.-T 100 |     | 28.19 | Tons |      |     |        | WA-BELLEVUE |
| 2 EVF-P6-Environment 100 |     |       |      |      |     |        | WA-BELLEVUE |
| 3 RAIL T SPW-RAIL BY 100 |     | 28.19 | Tons |      |     |        | WA-BELLEVUE |
| 4 RENT PER TON-RENT 100  |     | 28.19 | Tons |      |     |        | WA-BELLEVUE |

Driver's Signature



Columbia Ridge  
18177 Cedar Springs Lane  
Arlington, OR, 97812  
Ph: (541) 454-2030

Reprint  
Ticket# 731943

Customer Name SCHNITZER WEST SCHNITZER WEST Carrier 483  
Ticket Date 12/09/2021 Vehicle# 483430 Volume  
Payment Type Credit Account Container 483430  
Manual Ticket# 1036837 Billing # 0002843  
Hauling Ticket# Manifest DRF  
Destination UP/CUST PO  
Profile 116109WA (LF01 - Contained-In Designated Solvent Contaminated Soil)  
Generator 168-SWB BELLEVUE LL LLC SWB BELLEVUE LL, LLC 10605 NE 8TH STREET BELLEVUE WA

| Time                    | Scale     | Operator        | Inbound | Gross | 113620 lb* |
|-------------------------|-----------|-----------------|---------|-------|------------|
| In 12/08/2021 07:14:22  | MANUAL WT | cwalsh3         |         | Tare  | 55580 lb*  |
| Out 12/09/2021 07:14:22 |           | cwalsh3         |         | Net   | 56040 lb   |
|                         |           | * Manual Weight |         | Tons  | 29.02      |

Comments

| Product                  | LD% | Qty   | UOM  | Rate | Tax | Amount | Origin      |
|--------------------------|-----|-------|------|------|-----|--------|-------------|
| 1 Cont Soil Sp. W.-T 100 |     | 29.02 | Tons |      |     |        | WA-BELLEVUE |
| 2 EVF-P6-Environment 100 |     |       |      |      |     |        | WA-BELLEVUE |
| 3 RAIL T SPW-RAIL BY 100 |     | 29.02 | Tons |      |     |        | WA-BELLEVUE |
| 4 RENT PER TON-RENT 100  |     | 29.02 | Tons |      |     |        | WA-BELLEVUE |

Driver's Signature



Columbia Ridge  
18177 Cedar Springs Lane  
Arlington, OR, 97812  
Ph: (541) 454-2030

Reprint  
Ticket# 732113

Customer Name SCHNITZER WEST SCHNITZER WEST Carrier 483  
Ticket Date 12/10/2021 Vehicle# 483067 Volume  
Payment Type Credit Account Container 483067  
Manual Ticket# 1050161 Billing # 0002843  
Hauling Ticket# Manifest na  
Destination UP/CUST PO  
Profile 116109WA (LF01 - Contained-In Designated Solvent Contaminated Soil)  
Generator 168-SWB BELLEVUE LL LLC SWB BELLEVUE LL, LLC 10605 NE 8TH STREET BELLEVUE WA

Time Scale Operator Inbound Gross 56120 lb\*  
In 10/13/2021 13:13:38 MANUAL WT jvaldez Tare 20 lb\*  
Out 12/10/2021 13:13:38 jvaldez Net 56100 lb  
\* Manual Weight Tons 28.05

Comments \*Can recieved at argo on 10/13

| Product                  | LD% | Qty   | UOM  | Rate | Tax | Amount | Origin      |
|--------------------------|-----|-------|------|------|-----|--------|-------------|
| 1 Cont Soil Sp. W.-T 100 |     | 28.05 | Tons |      |     |        | WA-BELLEVUE |
| 2 EVF-P6-Environment 100 |     |       |      |      |     |        | WA-BELLEVUE |
| 3 RAIL T SPW-RAIL BY 100 |     | 28.05 | Tons |      |     |        | WA-BELLEVUE |
| 4 RENT PER TON-RENT 100  |     | 28.05 | Tons |      |     |        | WA-BELLEVUE |

Driver's Signature



Columbia Ridge  
18177 Cedar Springs Lane  
Arlington, OR, 97812  
Ph: (541) 454-2030

Reprint  
Ticket# 732114

Customer Name SCHNITZER WEST SCHNITZER WEST Carrier 483  
Ticket Date 12/10/2021 Vehicle# 483928 Volume  
Payment Type Credit Account Container 483928  
Manual Ticket# 1050160 Billing # 0002843  
Hauling Ticket# Manifest na  
Destination UP/CUST PO  
Profile 116109WA (LF01 - Contained-In Designated Solvent Contaminated Soil)  
Generator 168-SWB BELLEVUE LL LLC SWB BELLEVUE LL, LLC 10605 NE 8TH STREET BELLEVUE WA

Time Scale Operator Inbound Gross 48980 lb\*  
In 10/14/2021 13:15:36 MANUAL WT jvaldez Tare 20 lb\*  
Out 12/10/2021 13:15:36 jvaldez Net 48960 lb  
\* Manual Weight Tons 24.48

Comments can recieved at argo yard on 10/14

| Product                  | LD% | Qty   | UOM  | Rate | Tax | Amount | Origin      |
|--------------------------|-----|-------|------|------|-----|--------|-------------|
| 1 Cont Soil Sp. W.-T 100 |     | 24.48 | Tons |      |     |        | WA-BELLEVUE |
| 2 EVF-P6-Environment 100 |     |       |      |      |     |        | WA-BELLEVUE |
| 3 RAIL T SPW-RAIL BY 100 |     | 24.48 | Tons |      |     |        | WA-BELLEVUE |
| 4 RENT PER TON-RENT 100  |     | 24.48 | Tons |      |     |        | WA-BELLEVUE |

Driver's Signature



Columbia Ridge  
18177 Cedar Springs Lane  
Arlington, OR, 97812  
Ph: (541) 454-2030

Reprint  
Ticket# 732129

Customer Name SCHNITZER WEST SCHNITZER WEST Carrier 483  
Ticket Date 12/12/2021 Vehicle# 483374 Volume  
Payment Type Credit Account Container 483374  
Manual Ticket# 1037090 Billing # 0002843  
Hauling Ticket# Manifest na  
Destination UP/CUST PO  
Profile 116109WA (LF01 - Contained-In Designated Solvent Contaminated Soil)  
Generator 168-SWB BELLEVUE LL LLC SWB BELLEVUE LL, LLC 10605 NE 8TH STREET BELLEVUE WA

Time Scale Operator Inbound Gross 107620 lb\*  
In 12/10/2021 06:51:11 Front Scale jaday Tare 55540 lb\*  
Out 12/12/2021 06:51:11 jaday Net 52080 lb  
\* Manual Weight Tons 26.04

Comments

| Product                  | LD% | Qty   | UOM  | Rate | Tax | Amount | Origin      |
|--------------------------|-----|-------|------|------|-----|--------|-------------|
| 1 Cont Soil Sp. W.-T 100 |     | 26.04 | Tons |      |     |        | WA-BELLEVUE |
| 2 EVF-P6-Environment 100 |     |       |      |      |     |        | WA-BELLEVUE |
| 3 RAIL T SPW-RAIL BY 100 |     | 26.04 | Tons |      |     |        | WA-BELLEVUE |
| 4 RENT PER TON-RENT 100  |     | 26.04 | Tons |      |     |        | WA-BELLEVUE |

Driver's Signature



Columbia Ridge  
18177 Cedar Springs Lane  
Arlington, OR, 97812  
Ph: (541) 454-2030

Reprint  
Ticket# 732529

Customer Name SCHNITZER WEST SCHNITZER WEST Carrier 480  
Ticket Date 12/13/2021 Vehicle# 480554 Volume  
Payment Type Credit Account Container 480554  
Manual Ticket# 1037087 Billing # 0002843  
Hauling Ticket# Manifest na  
Destination UP/CUST PO  
Profile 116109WA (LF01 - Contained-In Designated Solvent Contaminated Soil)  
Generator 168-SWB BELLEVUE LL LLC SWB BELLEVUE LL, LLC 10605 NE 8TH STREET BELLEVUE WA

Time Scale Operator Inbound Gross 106000 lb\*  
In 12/10/2021 10:04:40 MANUAL WT cwalsh3 Tare 55360 lb\*  
Out 12/13/2021 10:04:40 cwalsh3 Net 50640 lb  
\* Manual Weight Tons 25.32

Comments

| Product                  | LD% | Qty   | UOM  | Rate | Tax | Amount | Origin      |
|--------------------------|-----|-------|------|------|-----|--------|-------------|
| 1 Cont Soil Sp. W.-T 100 |     | 25.32 | Tons |      |     |        | WA-BELLEVUE |
| 2 EVF-P6-Environment 100 |     |       |      |      |     |        | WA-BELLEVUE |
| 3 RAIL T SPW-RAIL BY 100 |     | 25.32 | Tons |      |     |        | WA-BELLEVUE |
| 4 RENT PER TON-RENT 100  |     | 25.32 | Tons |      |     |        | WA-BELLEVUE |

Driver's Signature



Columbia Ridge  
18177 Cedar Springs Lane  
Arlington, OR, 97812  
Ph: (541) 454-2030

Reprint  
Ticket# 732530

Customer Name SCHNITZER WEST SCHNITZER WEST Carrier 480  
Ticket Date 12/13/2021 Vehicle# 480648 Volume  
Payment Type Credit Account Container 480648  
Manual Ticket# 1037088 Billing # 0002843  
Hauling Ticket# Manifest  
Destination UP/CUST PO  
Profile 116109WA (LF01 - Contained-In Designated Solvent Contaminated Soil)  
Generator 168-SWB BELLEVUE LL LLC SWB BELLEVUE LL, LLC 10605 NE 8TH STREET BELLEVUE WA

| Time                    | Scale     | Operator        | Inbound | Gross | 106000 lb* |
|-------------------------|-----------|-----------------|---------|-------|------------|
| In 12/10/2021 10:06:11  | MANUAL WT | cwalsh3         |         | Tare  | 55000 lb*  |
| Out 12/13/2021 10:06:11 |           | cwalsh3         |         | Net   | 51000 lb   |
|                         |           | * Manual Weight |         | Tons  | 25.50      |

Comments

| Product                  | LD% | Qty   | UOM  | Rate | Tax | Amount | Origin      |
|--------------------------|-----|-------|------|------|-----|--------|-------------|
| 1 Cont Soil Sp. W.-T 100 |     | 25.50 | Tons |      |     |        | WA-BELLEVUE |
| 2 EVF-P6-Environment 100 |     |       |      |      |     |        | WA-BELLEVUE |
| 3 RAIL T SPW-RAIL BY 100 |     | 25.50 | Tons |      |     |        | WA-BELLEVUE |
| 4 RENT PER TON-RENT 100  |     | 25.50 | Tons |      |     |        | WA-BELLEVUE |

Driver's Signature



Columbia Ridge  
18177 Cedar Springs Lane  
Arlington, OR, 97812  
Ph: (541) 454-2030

Reprint  
Ticket# 732531

Customer Name SCHNITZER WEST SCHNITZER WEST Carrier 483  
Ticket Date 12/13/2021 Vehicle# 483206 Volume  
Payment Type Credit Account Container 483206  
Manual Ticket# 1037088 Billing # 0002843  
Hauling Ticket# Manifest  
Destination UP/CUST PO  
Profile 116109WA (LF01 - Contained-In Designated Solvent Contaminated Soil)  
Generator 168-SWB BELLEVUE LL LLC SWB BELLEVUE LL, LLC 10605 NE 8TH STREET BELLEVUE WA

| Time                    | Scale     | Operator        | Inbound | Gross | 11120 lb* |
|-------------------------|-----------|-----------------|---------|-------|-----------|
| In 12/10/2021 10:07:54  | MANUAL WT | cwalsh3         |         | Tare  | 54820 lb* |
| Out 12/13/2021 10:07:54 |           | cwalsh3         |         | Net   | 56300 lb  |
|                         |           | * Manual Weight |         | Tons  | 28.15     |

Comments

| Product                  | LD% | Qty   | UOM  | Rate | Tax | Amount | Origin      |
|--------------------------|-----|-------|------|------|-----|--------|-------------|
| 1 Cont Soil Sp. W.-T 100 |     | 28.15 | Tons |      |     |        | WA-BELLEVUE |
| 2 EVF-P6-Environment 100 |     |       |      |      |     |        | WA-BELLEVUE |
| 3 RAIL T SPW-RAIL BY 100 |     | 28.15 | Tons |      |     |        | WA-BELLEVUE |
| 4 RENT PER TON-RENT 100  |     | 28.15 | Tons |      |     |        | WA-BELLEVUE |

Driver's Signature



Columbia Ridge  
18177 Cedar Springs Lane  
Arlington, OR, 97812  
Ph: (541) 454-2030

Reprint  
Ticket# 732532

Customer Name SCHNITZER WEST SCHNITZER WEST Carrier 483  
Ticket Date 12/13/2021 Vehicle# 483384 Volume  
Payment Type Credit Account Container 483384  
Manual Ticket# 1037091 Billing # 0002843  
Hauling Ticket# Manifest  
Destination UP/CUST PO  
Profile 116109WA (LF01 - Contained-In Designated Solvent Contaminated Soil)  
Generator 168-SWB BELLEVUE LL LLC SWB BELLEVUE LL, LLC 10605 NE 8TH STREET BELLEVUE WA

| Time                    | Scale     | Operator        | Inbound | Gross | 108100 lb* |
|-------------------------|-----------|-----------------|---------|-------|------------|
| In 12/10/2021 10:10:31  | MANUAL WT | cwalsh3         |         | Tare  | 54940 lb*  |
| Out 12/13/2021 10:10:31 |           | cwalsh3         |         | Net   | 53160 lb   |
|                         |           | * Manual Weight |         | Tons  | 26.58      |

Comments

| Product                  | LD% | Qty   | UOM  | Rate | Tax | Amount | Origin      |
|--------------------------|-----|-------|------|------|-----|--------|-------------|
| 1 Cont Soil Sp. W.-T 100 |     | 26.58 | Tons |      |     |        | WA-BELLEVUE |
| 2 EVF-P6-Environment 100 |     |       |      |      |     |        | WA-BELLEVUE |
| 3 RAIL T SPW-RAIL BY 100 |     | 26.58 | Tons |      |     |        | WA-BELLEVUE |
| 4 RENT PER TON-RENT 100  |     | 26.58 | Tons |      |     |        | WA-BELLEVUE |

Driver's Signature



Columbia Ridge  
18177 Cedar Springs Lane  
Arlington, OR, 97812  
Ph: (541) 454-2030

Reprint  
Ticket# 732533

Customer Name SCHNITZER WEST SCHNITZER WEST Carrier 483  
Ticket Date 12/13/2021 Vehicle# 483389 Volume  
Payment Type Credit Account Container 483389  
Manual Ticket# 1037092 Billing # 0002843  
Hauling Ticket# Manifest  
Destination UP/CUST PO  
Profile 116109WA (LF01 - Contained-In Designated Solvent Contaminated Soil)  
Generator 168-SWB BELLEVUE LL LLC SWB BELLEVUE LL, LLC 10605 NE 8TH STREET BELLEVUE WA

| Time                    | Scale     | Operator        | Inbound | Gross | 111400 lb* |
|-------------------------|-----------|-----------------|---------|-------|------------|
| In 12/10/2021 10:11:49  | MANUAL WT | cwalsh3         |         | Tare  | 56500 lb*  |
| Out 12/13/2021 10:11:49 |           | cwalsh3         |         | Net   | 54900 lb   |
|                         |           | * Manual Weight |         | Tons  | 27.45      |

Comments

| Product                  | LD% | Qty   | UOM  | Rate | Tax | Amount | Origin      |
|--------------------------|-----|-------|------|------|-----|--------|-------------|
| 1 Cont Soil Sp. W.-T 100 |     | 27.45 | Tons |      |     |        | WA-BELLEVUE |
| 2 EVF-P6-Environment 100 |     |       |      |      |     |        | WA-BELLEVUE |
| 3 RAIL T SPW-RAIL BY 100 |     | 27.45 | Tons |      |     |        | WA-BELLEVUE |
| 4 RENT PER TON-RENT 100  |     | 27.45 | Tons |      |     |        | WA-BELLEVUE |

Driver's Signature





Columbia Ridge  
18177 Cedar Springs Lane  
Arlington, OR, 97812  
Ph: (541) 454-2030

Reprint  
Ticket# 732534

Customer Name SCHNITZER WEST SCHNITZER WEST Carrier 483  
Ticket Date 12/13/2021 Vehicle# 483414 Volume  
Payment Type Credit Account Container 483414  
Manual Ticket# 1037093 Billing # 0002843  
Hauling Ticket# Manifest  
Destination UP/CUST PO  
Profile 116109WA (LF01 - Contained-In Designated Solvent Contaminated Soil)  
Generator 168-SWB BELLEVUE LL LLC SWB BELLEVUE LL, LLC 10605 NE 8TH STREET BELLEVUE WA

| Time                    | Scale     | Operator | Inbound | Gross           | 111280 lb* |
|-------------------------|-----------|----------|---------|-----------------|------------|
| In 12/10/2021 10:13:34  | MANUAL WT | cwalsh3  |         | Tare            | 56140 lb*  |
| Out 12/13/2021 10:13:34 |           | cwalsh3  |         | Net             | 55140 lb   |
| Comments                |           |          |         | * Manual Weight | Tons 27.57 |

| Product                  | LD% | Qty   | UOM  | Rate | Tax | Amount | Origin      |
|--------------------------|-----|-------|------|------|-----|--------|-------------|
| 1 Cont Soil Sp. W.-T 100 |     | 27.57 | Tons |      |     |        | WA-BELLEVUE |
| 2 EVF-P6-Environment 100 |     |       |      |      |     |        | WA-BELLEVUE |
| 3 RAIL T SPW-RAIL BY 100 |     | 27.57 | Tons |      |     |        | WA-BELLEVUE |
| 4 RENT PER TON-RENT 100  |     | 27.57 | Tons |      |     |        | WA-BELLEVUE |

Driver's Signature



Columbia Ridge  
18177 Cedar Springs Lane  
Arlington, OR, 97812  
Ph: (541) 454-2030

Reprint  
Ticket# 732535

Customer Name SCHNITZER WEST SCHNITZER WEST Carrier 483  
Ticket Date 12/13/2021 Vehicle# 483548 Volume  
Payment Type Credit Account Container 483548  
Manual Ticket# 1037094 Billing # 0002843  
Hauling Ticket# Manifest  
Destination UP/CUST PO  
Profile 116109WA (LF01 - Contained-In Designated Solvent Contaminated Soil)  
Generator 168-SWB BELLEVUE LL LLC SWB BELLEVUE LL, LLC 10605 NE 8TH STREET BELLEVUE WA

| Time                    | Scale     | Operator | Inbound | Gross           | 109560 lb* |
|-------------------------|-----------|----------|---------|-----------------|------------|
| In 12/10/2021 10:14:50  | MANUAL WT | cwalsh3  |         | Tare            | 56020 lb*  |
| Out 12/13/2021 10:14:50 |           | cwalsh3  |         | Net             | 53540 lb   |
| Comments                |           |          |         | * Manual Weight | Tons 26.77 |

| Product                  | LD% | Qty   | UOM  | Rate | Tax | Amount | Origin      |
|--------------------------|-----|-------|------|------|-----|--------|-------------|
| 1 Cont Soil Sp. W.-T 100 |     | 26.77 | Tons |      |     |        | WA-BELLEVUE |
| 2 EVF-P6-Environment 100 |     |       |      |      |     |        | WA-BELLEVUE |
| 3 RAIL T SPW-RAIL BY 100 |     | 26.77 | Tons |      |     |        | WA-BELLEVUE |
| 4 RENT PER TON-RENT 100  |     | 26.77 | Tons |      |     |        | WA-BELLEVUE |

Driver's Signature



Columbia Ridge  
18177 Cedar Springs Lane  
Arlington, OR, 97812  
Ph: (541) 454-2030

Reprint  
Ticket# 732536

Customer Name SCHNITZER WEST SCHNITZER WEST Carrier 483  
Ticket Date 12/13/2021 Vehicle# 483535 Volume  
Payment Type Credit Account Container 483535  
Manual Ticket# 1037096 Billing # 0002843  
Hauling Ticket# Manifest  
Destination UP/CUST PO  
Profile 116109WA (LF01 - Contained-In Designated Solvent Contaminated Soil)  
Generator 168-SWB BELLEVUE LL LLC SWB BELLEVUE LL, LLC 10605 NE 8TH STREET BELLEVUE WA

| Time                    | Scale     | Operator | Inbound | Gross           | 108760 lb* |
|-------------------------|-----------|----------|---------|-----------------|------------|
| In 12/10/2021 10:15:52  | MANUAL WT | cwalsh3  |         | Tare            | 55720 lb*  |
| Out 12/13/2021 10:15:52 |           | cwalsh3  |         | Net             | 53040 lb   |
| Comments                |           |          |         | * Manual Weight | Tons 26.52 |

| Product                  | LD% | Qty   | UOM  | Rate | Tax | Amount | Origin      |
|--------------------------|-----|-------|------|------|-----|--------|-------------|
| 1 Cont Soil Sp. W.-T 100 |     | 26.52 | Tons |      |     |        | WA-BELLEVUE |
| 2 EVF-P6-Environment 100 |     |       |      |      |     |        | WA-BELLEVUE |
| 3 RAIL T SPW-RAIL BY 100 |     | 26.52 | Tons |      |     |        | WA-BELLEVUE |
| 4 RENT PER TON-RENT 100  |     | 26.52 | Tons |      |     |        | WA-BELLEVUE |

Driver's Signature



Columbia Ridge  
18177 Cedar Springs Lane  
Arlington, OR, 97812  
Ph: (541) 454-2030

Reprint  
Ticket# 732566

Customer Name SCHNITZER WEST SCHNITZER WEST Carrier 483  
Ticket Date 12/01/2021 Vehicle# 483895 Volume  
Payment Type Credit Account Container 483895  
Manual Ticket# 1030214 Billing # 0002843  
Hauling Ticket# Manifest  
Destination UP/CUST PO  
Profile 116109WA (LF01 - Contained-In Designated Solvent Contaminated Soil)  
Generator 168-SWB BELLEVUE LL LLC SWB BELLEVUE LL, LLC 10605 NE 8TH STREET BELLEVUE WA

| Time                    | Scale       | Operator | Inbound | Gross           | 107160 lb* |
|-------------------------|-------------|----------|---------|-----------------|------------|
| In 09/28/2021 11:26:31  | Front Scale | cwalsh3  |         | Tare            | 58000 lb*  |
| Out 12/01/2021 11:26:31 |             | cwalsh3  |         | Net             | 49160 lb   |
| Comments                |             |          |         | * Manual Weight | Tons 24.58 |

| Product                  | LD% | Qty   | UOM  | Rate | Tax | Amount | Origin      |
|--------------------------|-----|-------|------|------|-----|--------|-------------|
| 1 Cont Soil Sp. W.-T 100 |     | 24.58 | Tons |      |     |        | WA-BELLEVUE |
| 2 EVF-P6-Environment 100 |     |       |      |      |     |        | WA-BELLEVUE |
| 3 RAIL T SPW-RAIL BY 100 |     | 24.58 | Tons |      |     |        | WA-BELLEVUE |
| 4 RENT PER TON-RENT 100  |     | 24.58 | Tons |      |     |        | WA-BELLEVUE |

Driver's Signature



Columbia Ridge  
18177 Cedar Springs Lane  
Arlington, OR, 97812  
Ph: (541) 454-2030

Reprint  
Ticket# 732567

Customer Name SCHNITZER WEST SCHNITZER WEST Carrier 483  
Ticket Date 12/01/2021 Vehicle# 483848 Volume  
Payment Type Credit Account Container 483848  
Manual Ticket# 1030236 Billing # 0002843  
Hauling Ticket# Manifest  
Destination UP/CUST PO  
Profile 116109WA (LF01 - Contained-In Designated Solvent Contaminated Soil)  
Generator 168-SWB BELLEVUE LL LLC SWB BELLEVUE LL, LLC 10605 NE 8TH STREET BELLEVUE WA

| Time                    | Scale       | Operator        | Inbound | Gross | 111360 lb* |
|-------------------------|-------------|-----------------|---------|-------|------------|
| In 09/28/2021 11:29:19  | Front Scale | cwalsh3         |         | Tare  | 58000 lb*  |
| Out 12/01/2021 11:29:19 |             | cwalsh3         |         | Net   | 53360 lb   |
|                         |             | * Manual Weight |         | Tons  | 26.68      |

Comments

| Product                  | LD% | Qty   | UOM  | Rate | Tax | Amount | Origin      |
|--------------------------|-----|-------|------|------|-----|--------|-------------|
| 1 Cont Soil Sp. W.-T 100 |     | 26.68 | Tons |      |     |        | WA-BELLEVUE |
| 2 EVF-P6-Environment 100 |     |       |      |      |     |        | WA-BELLEVUE |
| 3 RAIL T SPW-RAIL BY 100 |     | 26.68 | Tons |      |     |        | WA-BELLEVUE |
| 4 RENT PER TON-RENT 100  |     | 26.68 | Tons |      |     |        | WA-BELLEVUE |

Driver's Signature



Columbia Ridge  
18177 Cedar Springs Lane  
Arlington, OR, 97812  
Ph: (541) 454-2030

Reprint  
Ticket# 732568

Customer Name SCHNITZER WEST SCHNITZER WEST Carrier 483  
Ticket Date 12/01/2021 Vehicle# 483707 Volume  
Payment Type Credit Account Container 483707  
Manual Ticket# 1034326 Billing # 0002843  
Hauling Ticket# Manifest  
Destination UP/CUST PO  
Profile 116109WA (LF01 - Contained-In Designated Solvent Contaminated Soil)  
Generator 168-SWB BELLEVUE LL LLC SWB BELLEVUE LL, LLC 10605 NE 8TH STREET BELLEVUE WA

| Time                    | Scale       | Operator        | Inbound | Gross | 108900 lb* |
|-------------------------|-------------|-----------------|---------|-------|------------|
| In 11/10/2021 11:31:31  | Front Scale | cwalsh3         |         | Tare  | 58000 lb*  |
| Out 12/01/2021 11:31:31 |             | cwalsh3         |         | Net   | 50900 lb   |
|                         |             | * Manual Weight |         | Tons  | 25.45      |

Comments

| Product                  | LD% | Qty   | UOM  | Rate | Tax | Amount | Origin      |
|--------------------------|-----|-------|------|------|-----|--------|-------------|
| 1 Cont Soil Sp. W.-T 100 |     | 25.45 | Tons |      |     |        | WA-BELLEVUE |
| 2 EVF-P6-Environment 100 |     |       |      |      |     |        | WA-BELLEVUE |
| 3 RAIL T SPW-RAIL BY 100 |     | 25.45 | Tons |      |     |        | WA-BELLEVUE |
| 4 RENT PER TON-RENT 100  |     | 25.45 | Tons |      |     |        | WA-BELLEVUE |

Driver's Signature



Columbia Ridge  
18177 Cedar Springs Lane  
Arlington, OR, 97812  
Ph: (541) 454-2030

Reprint  
Ticket# 732569

Customer Name SCHNITZER WEST SCHNITZER WEST Carrier 480  
Ticket Date 12/01/2021 Vehicle# 480529 Volume  
Payment Type Credit Account Container 480529  
Manual Ticket# 1034479 Billing # 0002843  
Hauling Ticket# Manifest  
Destination UP/CUST PO  
Profile 116109WA (LF01 - Contained-In Designated Solvent Contaminated Soil)  
Generator 168-SWB BELLEVUE LL LLC SWB BELLEVUE LL, LLC 10605 NE 8TH STREET BELLEVUE WA

| Time                    | Scale       | Operator        | Inbound | Gross | 114640 lb* |
|-------------------------|-------------|-----------------|---------|-------|------------|
| In 11/11/2021 11:33:01  | Front Scale | cwalsh3         |         | Tare  | 57060 lb*  |
| Out 12/01/2021 11:33:01 |             | cwalsh3         |         | Net   | 57590 lb   |
|                         |             | * Manual Weight |         | Tons  | 28.79      |

Comments

| Product                  | LD% | Qty   | UOM  | Rate | Tax | Amount | Origin      |
|--------------------------|-----|-------|------|------|-----|--------|-------------|
| 1 Cont Soil Sp. W.-T 100 |     | 28.79 | Tons |      |     |        | WA-BELLEVUE |
| 2 EVF-P6-Environment 100 |     |       |      |      |     |        | WA-BELLEVUE |
| 3 RAIL T SPW-RAIL BY 100 |     | 28.79 | Tons |      |     |        | WA-BELLEVUE |
| 4 RENT PER TON-RENT 100  |     | 28.79 | Tons |      |     |        | WA-BELLEVUE |

Driver's Signature



Columbia Ridge  
18177 Cedar Springs Lane  
Arlington, OR, 97812  
Ph: (541) 454-2030

Reprint  
Ticket# 732570

Customer Name SCHNITZER WEST SCHNITZER WEST Carrier 480  
Ticket Date 12/01/2021 Vehicle# 480601 Volume  
Payment Type Credit Account Container 480601  
Manual Ticket# 1034481 Billing # 0002843  
Hauling Ticket# Manifest  
Destination UP/CUST PO  
Profile 116109WA (LF01 - Contained-In Designated Solvent Contaminated Soil)  
Generator 168-SWB BELLEVUE LL LLC SWB BELLEVUE LL, LLC 10605 NE 8TH STREET BELLEVUE WA

| Time                    | Scale       | Operator        | Inbound | Gross | 115400 lb* |
|-------------------------|-------------|-----------------|---------|-------|------------|
| In 11/11/2021 11:34:24  | Front Scale | cwalsh3         |         | Tare  | 57160 lb*  |
| Out 12/01/2021 11:34:24 |             | cwalsh3         |         | Net   | 58240 lb   |
|                         |             | * Manual Weight |         | Tons  | 29.12      |

Comments

| Product                  | LD% | Qty   | UOM  | Rate | Tax | Amount | Origin      |
|--------------------------|-----|-------|------|------|-----|--------|-------------|
| 1 Cont Soil Sp. W.-T 100 |     | 29.12 | Tons |      |     |        | WA-BELLEVUE |
| 2 EVF-P6-Environment 100 |     |       |      |      |     |        | WA-BELLEVUE |
| 3 RAIL T SPW-RAIL BY 100 |     | 29.12 | Tons |      |     |        | WA-BELLEVUE |
| 4 RENT PER TON-RENT 100  |     | 29.12 | Tons |      |     |        | WA-BELLEVUE |

Driver's Signature



Columbia Ridge  
18177 Cedar Springs Lane  
Arlington, OR, 97812  
Ph: (541) 454-2030

Reprint  
Ticket# 732571

Customer Name SCHNITZER WEST SCHNITZER WEST Carrier 483  
Ticket Date 12/01/2021 Vehicle# 483792 Volume  
Payment Type Credit Account Container 483792  
Manual Ticket# 1034501 Billing # 0002843  
Hauling Ticket# Manifest  
Destination UP/CUST PO  
Profile 116109WA (LF01 - Contained-In Designated Solvent Contaminated Soil)  
Generator 168-SWB BELLEVUE LL LLC SWB BELLEVUE LL, LLC 10605 NE 8TH STREET BELLEVUE WA

| Time                    | Scale       | Operator        | Inbound | Gross | 115120 lb* |
|-------------------------|-------------|-----------------|---------|-------|------------|
| In 11/11/2021 11:35:53  | Front Scale | cwalsh3         |         | Tare  | 58000 lb*  |
| Out 12/01/2021 11:35:53 |             | cwalsh3         |         | Net   | 57120 lb   |
|                         |             | * Manual Weight |         | Tons  | 28.56      |

Comments

| Product                  | LD% | Qty   | UOM  | Rate | Tax | Amount | Origin      |
|--------------------------|-----|-------|------|------|-----|--------|-------------|
| 1 Cont Soil Sp. W.-T 100 |     | 28.56 | Tons |      |     |        | WA-BELLEVUE |
| 2 EVF-P6-Environment 100 |     |       |      |      |     |        | WA-BELLEVUE |
| 3 RAIL T SPW-RAIL BY 100 |     | 28.56 | Tons |      |     |        | WA-BELLEVUE |
| 4 RENT PER TON-RENT 100  |     | 28.56 | Tons |      |     |        | WA-BELLEVUE |

Driver's Signature



Columbia Ridge  
18177 Cedar Springs Lane  
Arlington, OR, 97812  
Ph: (541) 454-2030

Reprint  
Ticket# 732572

Customer Name SCHNITZER WEST SCHNITZER WEST Carrier 483  
Ticket Date 12/01/2021 Vehicle# 483717 Volume  
Payment Type Credit Account Container 483717  
Manual Ticket# 1033563 Billing # 0002843  
Hauling Ticket# Manifest  
Destination UP/CUST PO  
Profile 116109WA (LF01 - Contained-In Designated Solvent Contaminated Soil)  
Generator 168-SWB BELLEVUE LL LLC SWB BELLEVUE LL, LLC 10605 NE 8TH STREET BELLEVUE WA

| Time                    | Scale       | Operator        | Inbound | Gross | 113320 lb* |
|-------------------------|-------------|-----------------|---------|-------|------------|
| In 11/01/2021 11:37:36  | Front Scale | cwalsh3         |         | Tare  | 58000 lb*  |
| Out 12/01/2021 11:37:36 |             | cwalsh3         |         | Net   | 55320 lb   |
|                         |             | * Manual Weight |         | Tons  | 27.66      |

Comments

| Product                  | LD% | Qty   | UOM  | Rate | Tax | Amount | Origin      |
|--------------------------|-----|-------|------|------|-----|--------|-------------|
| 1 Cont Soil Sp. W.-T 100 |     | 27.66 | Tons |      |     |        | WA-BELLEVUE |
| 2 EVF-P6-Environment 100 |     |       |      |      |     |        | WA-BELLEVUE |
| 3 RAIL T SPW-RAIL BY 100 |     | 27.66 | Tons |      |     |        | WA-BELLEVUE |
| 4 RENT PER TON-RENT 100  |     | 27.66 | Tons |      |     |        | WA-BELLEVUE |

Driver's Signature



Columbia Ridge  
18177 Cedar Springs Lane  
Arlington, OR, 97812  
Ph: (541) 454-2030

Reprint  
Ticket# 732573

Customer Name SCHNITZER WEST SCHNITZER WEST Carrier 483  
Ticket Date 12/01/2021 Vehicle# 483621 Volume  
Payment Type Credit Account Container 483621  
Manual Ticket# 1034573 Billing # 0002843  
Hauling Ticket# Manifest  
Destination UP/CUST PO  
Profile 116109WA (LF01 - Contained-In Designated Solvent Contaminated Soil)  
Generator 168-SWB BELLEVUE LL LLC SWB BELLEVUE LL, LLC 10605 NE 8TH STREET BELLEVUE WA

| Time                    | Scale       | Operator        | Inbound | Gross | 114200 lb* |
|-------------------------|-------------|-----------------|---------|-------|------------|
| In 11/11/2021 11:39:43  | Front Scale | cwalsh3         |         | Tare  | 58000 lb*  |
| Out 12/01/2021 11:39:43 |             | cwalsh3         |         | Net   | 56200 lb   |
|                         |             | * Manual Weight |         | Tons  | 28.10      |

Comments

| Product                  | LD% | Qty   | UOM  | Rate | Tax | Amount | Origin      |
|--------------------------|-----|-------|------|------|-----|--------|-------------|
| 1 Cont Soil Sp. W.-T 100 |     | 28.10 | Tons |      |     |        | WA-BELLEVUE |
| 2 EVF-P6-Environment 100 |     |       |      |      |     |        | WA-BELLEVUE |
| 3 RAIL T SPW-RAIL BY 100 |     | 28.10 | Tons |      |     |        | WA-BELLEVUE |
| 4 RENT PER TON-RENT 100  |     | 28.10 | Tons |      |     |        | WA-BELLEVUE |

Driver's Signature



Columbia Ridge  
18177 Cedar Springs Lane  
Arlington, OR, 97812  
Ph: (541) 454-2030

Reprint  
Ticket# 732574

Customer Name SCHNITZER WEST SCHNITZER WEST Carrier 480  
Ticket Date 12/01/2021 Vehicle# 480428 Volume  
Payment Type Credit Account Container 480428  
Manual Ticket# 1035035 Billing # 0002843  
Hauling Ticket# Manifest DRF  
Destination UP/CUST PO  
Profile 116109WA (LF01 - Contained-In Designated Solvent Contaminated Soil)  
Generator 168-SWB BELLEVUE LL LLC SWB BELLEVUE LL, LLC 10605 NE 8TH STREET BELLEVUE WA

| Time                    | Scale       | Operator        | Inbound | Gross | 102320 lb* |
|-------------------------|-------------|-----------------|---------|-------|------------|
| In 11/11/2021 11:41:53  | Front Scale | cwalsh3         |         | Tare  | 57000 lb*  |
| Out 12/01/2021 11:41:53 |             | cwalsh3         |         | Net   | 45320 lb   |
|                         |             | * Manual Weight |         | Tons  | 22.66      |

Comments

| Product                  | LD% | Qty   | UOM  | Rate | Tax | Amount | Origin      |
|--------------------------|-----|-------|------|------|-----|--------|-------------|
| 1 Cont Soil Sp. W.-T 100 |     | 22.66 | Tons |      |     |        | WA-BELLEVUE |
| 2 EVF-P6-Environment 100 |     |       |      |      |     |        | WA-BELLEVUE |
| 3 RAIL T SPW-RAIL BY 100 |     | 22.66 | Tons |      |     |        | WA-BELLEVUE |
| 4 RENT PER TON-RENT 100  |     | 22.66 | Tons |      |     |        | WA-BELLEVUE |

Driver's Signature



Columbia Ridge  
18177 Cedar Springs Lane  
Arlington, OR, 97812  
Ph: (541) 454-2030

Reprint  
Ticket# 732821

Customer Name SCHNITZER WEST SCHNITZER WEST Carrier 483  
Ticket Date 12/15/2021 Vehicle# 483426 Volume  
Payment Type Credit Account Container 483426  
Manual Ticket# 1034123 Billing # 0002843  
Hauling Ticket# Manifest  
Destination UP/CUST PO  
Profile 116109WA (LF01 - Contained-In Designated Solvent Contaminated Soil)  
Generator 168-SWB BELLEVUE LL LLC SWB BELLEVUE LL, LLC 10605 NE 8TH STREET BELLEVUE WA

| Time                    | Scale       | Operator        | Inbound | Gross | 113080 lb* |
|-------------------------|-------------|-----------------|---------|-------|------------|
| In 11/06/2021 06:52:53  | Front Scale | jaday           |         | Tare  | 55960 lb*  |
| Out 12/15/2021 06:52:53 |             | jaday           |         | Net   | 57120 lb   |
|                         |             | * Manual Weight |         | Tons  | 28.56      |

Comments

| Product                  | LD% | Qty   | UOM  | Rate | Tax | Amount | Origin      |
|--------------------------|-----|-------|------|------|-----|--------|-------------|
| 1 Cont Soil Sp. W.-T 100 |     | 28.56 | Tons |      |     |        | WA-BELLEVUE |
| 2 EVF-P6-Environment 100 |     |       |      |      |     |        | WA-BELLEVUE |
| 3 RAIL T SPW-RAIL BY 100 |     | 28.56 | Tons |      |     |        | WA-BELLEVUE |
| 4 RENT PER TON-RENT 100  |     | 28.56 | Tons |      |     |        | WA-BELLEVUE |

Driver's Signature



Columbia Ridge  
18177 Cedar Springs Lane  
Arlington, OR, 97812  
Ph: (541) 454-2030

Reprint  
Ticket# 733479

Customer Name SCHNITZER WEST SCHNITZER WEST Carrier 483  
Ticket Date 12/17/2021 Vehicle# 483958 Volume  
Payment Type Credit Account Container 483958  
Manual Ticket# 1035026 Billing # 0002843  
Hauling Ticket# Manifest  
Destination UP/CUST PO  
Profile 116109WA (LF01 - Contained-In Designated Solvent Contaminated Soil)  
Generator 168-SWB BELLEVUE LL LLC SWB BELLEVUE LL, LLC 10605 NE 8TH STREET BELLEVUE WA

| Time                    | Scale     | Operator        | Inbound | Gross | 112860 lb* |
|-------------------------|-----------|-----------------|---------|-------|------------|
| In 11/15/2021 11:04:41  | MANUAL WT | cwalsh3         |         | Tare  | 56040 lb*  |
| Out 12/17/2021 11:04:41 |           | cwalsh3         |         | Net   | 56820 lb   |
|                         |           | * Manual Weight |         | Tons  | 28.41      |

Comments

| Product                  | LD% | Qty   | UOM  | Rate | Tax | Amount | Origin      |
|--------------------------|-----|-------|------|------|-----|--------|-------------|
| 1 Cont Soil Sp. W.-T 100 |     | 28.41 | Tons |      |     |        | WA-BELLEVUE |
| 2 EVF-P6-Environment 100 |     |       |      |      |     |        | WA-BELLEVUE |
| 3 RAIL T SPW-RAIL BY 100 |     | 28.41 | Tons |      |     |        | WA-BELLEVUE |
| 4 RENT PER TON-RENT 100  |     | 28.41 | Tons |      |     |        | WA-BELLEVUE |

Driver's Signature



Columbia Ridge  
18177 Cedar Springs Lane  
Arlington, OR, 97812  
Ph: (541) 454-2030

Reprint  
Ticket# 733527

Customer Name SCHNITZER WEST SCHNITZER WEST Carrier 483  
Ticket Date 12/17/2021 Vehicle# 483544 Volume  
Payment Type Credit Account Container 483544  
Manual Ticket# 1034830 Billing # 0002843  
Hauling Ticket# Manifest  
Destination UP/CUST PO  
Profile 116109WA (LF01 - Contained-In Designated Solvent Contaminated Soil)  
Generator 168-SWB BELLEVUE LL LLC SWB BELLEVUE LL, LLC 10605 NE 8TH STREET BELLEVUE WA

| Time                    | Scale       | Operator        | Inbound | Gross | 110300 lb* |
|-------------------------|-------------|-----------------|---------|-------|------------|
| In 11/15/2021 11:42:55  | Front Scale | cwalsh3         |         | Tare  | 58940 lb*  |
| Out 12/17/2021 11:42:55 |             | cwalsh3         |         | Net   | 51360 lb   |
|                         |             | * Manual Weight |         | Tons  | 25.68      |

Comments

| Product                  | LD% | Qty   | UOM  | Rate | Tax | Amount | Origin      |
|--------------------------|-----|-------|------|------|-----|--------|-------------|
| 1 Cont Soil Sp. W.-T 100 |     | 25.68 | Tons |      |     |        | WA-BELLEVUE |
| 2 EVF-P6-Environment 100 |     |       |      |      |     |        | WA-BELLEVUE |
| 3 RAIL T SPW-RAIL BY 100 |     | 25.68 | Tons |      |     |        | WA-BELLEVUE |
| 4 RENT PER TON-RENT 100  |     | 25.68 | Tons |      |     |        | WA-BELLEVUE |

Driver's Signature



Columbia Ridge  
18177 Cedar Springs Lane  
Arlington, OR, 97812  
Ph: (541) 454-2030

Reprint  
Ticket# 733528

Customer Name SCHNITZER WEST SCHNITZER WEST Carrier 483  
Ticket Date 12/15/2021 Vehicle# 483235 Volume  
Payment Type Credit Account Container 483235  
Manual Ticket# 1034320 Billing # 0002843  
Hauling Ticket# Manifest  
Destination UP/CUST PO  
Profile 116109WA (LF01 - Contained-In Designated Solvent Contaminated Soil)  
Generator 168-SWB BELLEVUE LL LLC SWB BELLEVUE LL, LLC 10605 NE 8TH STREET BELLEVUE WA

| Time                    | Scale       | Operator        | Inbound | Gross | 107560 lb* |
|-------------------------|-------------|-----------------|---------|-------|------------|
| In 11/10/2021 11:48:41  | Front Scale | cwalsh3         |         | Tare  | 58940 lb*  |
| Out 12/15/2021 11:48:41 |             | cwalsh3         |         | Net   | 48620 lb   |
|                         |             | * Manual Weight |         | Tons  | 24.31      |

Comments

| Product                  | LD% | Qty   | UOM  | Rate | Tax | Amount | Origin      |
|--------------------------|-----|-------|------|------|-----|--------|-------------|
| 1 Cont Soil Sp. W.-T 100 |     | 24.31 | Tons |      |     |        | WA-BELLEVUE |
| 2 EVF-P6-Environment 100 |     |       |      |      |     |        | WA-BELLEVUE |
| 3 RAIL T SPW-RAIL BY 100 |     | 24.31 | Tons |      |     |        | WA-BELLEVUE |
| 4 RENT PER TON-RENT 100  |     | 24.31 | Tons |      |     |        | WA-BELLEVUE |

Driver's Signature



Columbia Ridge  
18177 Cedar Springs Lane  
Arlington, OR, 97812  
Ph: (541) 454-2030

Reprint  
Ticket# 733529

Customer Name SCHNITZER WEST SCHNITZER WEST Carrier 484  
Ticket Date 12/15/2021 Vehicle# 484042 Volume  
Payment Type Credit Account Container 484042  
Manual Ticket# 1034588 Billing # 0002843  
Hauling Ticket# Manifest  
Destination UP/CUST PO  
Profile 116109WA (LF01 - Contained-In Designated Solvent Contaminated Soil)  
Generator 168-SWB BELLEVUE LL LLC SWB BELLEVUE LL, LLC 10605 NE 8TH STREET BELLEVUE WA

Time Scale Operator Inbound Gross 123120 lb\*  
In 11/12/2021 11:50:27 Front Scale cwalsh3 Tare 58000 lb\*  
Out 12/15/2021 11:50:27 cwalsh3 Net 65120 lb  
\* Manual Weight Tons 32.56

Comments

| Product                   | LD% | Qty   | UOM  | Rate | Tax | Amount | Origin      |
|---------------------------|-----|-------|------|------|-----|--------|-------------|
| 1 Cont. Soil Sp. W.-T 100 |     | 32.56 | Tons |      |     |        | WA-BELLEVUE |
| 2 EVF-P6-Environment 100  |     |       |      |      |     |        | WA-BELLEVUE |
| 3 RAIL T SPW-RAIL BY 100  |     |       |      |      |     |        | WA-BELLEVUE |
| 4 RENT PER TON-RENT 100   |     |       |      |      |     |        | WA-BELLEVUE |

Driver's Signature



Columbia Ridge  
18177 Cedar Springs Lane  
Arlington, OR, 97812  
Ph: (541) 454-2030

Reprint  
Ticket# 734601

Customer Name SCHNITZER WEST SCHNITZER WEST Carrier 483  
Ticket Date 12/15/2021 Vehicle# 483457 Volume  
Payment Type Credit Account Container 483457  
Manual Ticket# 1035044 Billing # 0002843  
Hauling Ticket# Manifest  
Destination UP/CUST PO  
Profile 116109WA (LF01 - Contained-In Designated Solvent Contaminated Soil)  
Generator 168-SWB BELLEVUE LL LLC SWB BELLEVUE LL, LLC 10605 NE 8TH STREET BELLEVUE WA

Time Scale Operator Inbound Gross 105920 lb\*  
In 11/17/2021 12:39:13 Front Scale jaday Tare 58000 lb\*  
Out 12/15/2021 12:39:13 jaday Net 47920 lb  
\* Manual Weight Tons 23.96

Comments

| Product                   | LD% | Qty   | UOM  | Rate | Tax | Amount | Origin      |
|---------------------------|-----|-------|------|------|-----|--------|-------------|
| 1 Cont. Soil Sp. W.-T 100 |     | 23.96 | Tons |      |     |        | WA-BELLEVUE |
| 2 EVF-P6-Environment 100  |     |       |      |      |     |        | WA-BELLEVUE |
| 3 RAIL T SPW-RAIL BY 100  |     |       |      |      |     |        | WA-BELLEVUE |
| 4 RENT PER TON-RENT 100   |     |       |      |      |     |        | WA-BELLEVUE |

Driver's Signature



Columbia Ridge  
18177 Cedar Springs Lane  
Arlington, OR, 97812  
Ph: (541) 454-2030

Reprint  
Ticket# 735327

Customer Name SCHNITZER WEST SCHNITZER WEST Carrier 483  
Ticket Date 01/05/2022 Vehicle# 483927 Volume  
Payment Type Credit Account Container 483927  
Manual Ticket# 1036295 Billing # 0002843  
Hauling Ticket# Manifest  
Destination UP/CUST PO  
Profile 116109WA (LF01 - Contained-In Designated Solvent Contaminated Soil)  
Generator 168-SWB BELLEVUE LL LLC SWB BELLEVUE LL, LLC 10605 NE 8TH STREET BELLEVUE WA

Time Scale Operator Inbound Gross 112200 lb\*  
In 12/27/2021 08:00:25 MANUAL WT cwalsh3 Tare 56600 lb\*  
Out 01/05/2022 08:00:25 cwalsh3 Net 56600 lb  
\* Manual Weight Tons 28.30

Comments

| Product                   | LD% | Qty   | UOM  | Rate | Tax | Amount | Origin      |
|---------------------------|-----|-------|------|------|-----|--------|-------------|
| 1 Cont. Soil Sp. W.-T 100 |     | 28.30 | Tons |      |     |        | WA-BELLEVUE |
| 2 EVF-P6-Environment 100  |     |       |      |      |     |        | WA-BELLEVUE |
| 3 RAIL T SPW-RAIL BY 100  |     |       |      |      |     |        | WA-BELLEVUE |
| 4 RENT PER TON-RENT 100   |     |       |      |      |     |        | WA-BELLEVUE |

Driver's Signature



Columbia Ridge  
18177 Cedar Springs Lane  
Arlington, OR, 97812  
Ph: (541) 454-2030

Reprint  
Ticket# 735336

Customer Name SCHNITZER WEST SCHNITZER WEST Carrier 490  
Ticket Date 01/05/2022 Vehicle# 490011 Volume  
Payment Type Credit Account Container 490011  
Manual Ticket# 1036296 Billing # 0002843  
Hauling Ticket# Manifest  
Destination UP/CUST PO  
Profile 116109WA (LF01 - Contained-In Designated Solvent Contaminated Soil)  
Generator 168-SWB BELLEVUE LL LLC SWB BELLEVUE LL, LLC 10605 NE 8TH STREET BELLEVUE WA

Time Scale Operator Inbound Gross 114860 lb\*  
In 01/01/2022 08:09:12 MANUAL WT cwalsh3 Tare 55240 lb\*  
Out 01/05/2022 08:09:12 cwalsh3 Net 59620 lb  
\* Manual Weight Tons 29.81

Comments

| Product                   | LD% | Qty   | UOM  | Rate | Tax | Amount | Origin      |
|---------------------------|-----|-------|------|------|-----|--------|-------------|
| 1 Cont. Soil Sp. W.-T 100 |     | 29.81 | Tons |      |     |        | WA-BELLEVUE |
| 2 EVF-P6-Environment 100  |     |       |      |      |     |        | WA-BELLEVUE |
| 3 RAIL T SPW-RAIL BY 100  |     |       |      |      |     |        | WA-BELLEVUE |
| 4 RENT PER TON-RENT 100   |     |       |      |      |     |        | WA-BELLEVUE |

Driver's Signature



Columbia Ridge  
18177 Cedar Springs Lane  
Arlington, OR, 97812  
Ph: (541) 454-2030

Reprint  
Ticket# 735339

Customer Name SCHNITZER WEST SCHNITZER WEST Carrier 483  
Ticket Date 01/05/2022 Vehicle# 483908 Volume  
Payment Type Credit Account Container 483908  
Manual Ticket# 1037095 Billing # 0002843  
Hauling Ticket# Manifest  
Destination UP/CUST PO  
Profile 116109WA (LF01 - Contained-In Designated Solvent Contaminated Soil)  
Generator 168-SWB BELLEVUE LL LLC SWB BELLEVUE LL, LLC 10605 NE 8TH STREET BELLEVUE WA

| Time                    | Scale     | Operator        | Inbound | Gross | 113140 lb* |
|-------------------------|-----------|-----------------|---------|-------|------------|
| In 12/10/2021 08:11:52  | MANUAL WT | cwalsh3         |         | Tare  | 56160 lb*  |
| Out 01/05/2022 08:11:52 |           | cwalsh3         |         | Net   | 56980 lb   |
|                         |           | * Manual Weight |         | Tons  | 28.49      |

Comments

| Product                  | LD% | Qty   | UOM  | Rate | Tax | Amount | Origin      |
|--------------------------|-----|-------|------|------|-----|--------|-------------|
| 1 Cont Soil Sp. W.-T 100 |     | 28.49 | Tons |      |     |        | WA-BELLEVUE |
| 2 EVF-P6-Environment 100 |     |       |      |      |     |        | WA-BELLEVUE |
| 3 RAIL T SPW-RAIL BY 100 |     | 28.49 | Tons |      |     |        | WA-BELLEVUE |
| 4 RENT PER TON-RENT 100  |     | 28.49 | Tons |      |     |        | WA-BELLEVUE |

Driver's Signature



Columbia Ridge  
18177 Cedar Springs Lane  
Arlington, OR, 97812  
Ph: (541) 454-2030

Reprint  
Ticket# 736187

Customer Name SCHNITZER WEST SCHNITZER WEST Carrier 483  
Ticket Date 01/01/2022 Vehicle# 483984 Volume  
Payment Type Credit Account Container 483984  
Manual Ticket# 1034842 Billing # 0002843  
Hauling Ticket# Manifest  
Destination UP/CUST PO  
Profile 116109WA (LF01 - Contained-In Designated Solvent Contaminated Soil)  
Generator 168-SWB BELLEVUE LL LLC SWB BELLEVUE LL, LLC 10605 NE 8TH STREET BELLEVUE WA

| Time                    | Scale       | Operator        | Inbound | Gross | 112280 lb* |
|-------------------------|-------------|-----------------|---------|-------|------------|
| In 11/15/2021 12:45:36  | Front Scale | jaday           |         | Tare  | 58680 lb*  |
| Out 01/01/2022 12:45:36 |             | jaday           |         | Net   | 53600 lb   |
|                         |             | * Manual Weight |         | Tons  | 26.80      |

Comments

| Product                  | LD% | Qty   | UOM  | Rate | Tax | Amount | Origin      |
|--------------------------|-----|-------|------|------|-----|--------|-------------|
| 1 Cont Soil Sp. W.-T 100 |     | 26.80 | Tons |      |     |        | WA-BELLEVUE |
| 2 EVF-P6-Environment 100 |     |       |      |      |     |        | WA-BELLEVUE |
| 3 RAIL T SPW-RAIL BY 100 |     | 26.80 | Tons |      |     |        | WA-BELLEVUE |
| 4 RENT PER TON-RENT 100  |     | 26.80 | Tons |      |     |        | WA-BELLEVUE |

Driver's Signature



Columbia Ridge  
18177 Cedar Springs Lane  
Arlington, OR, 97812  
Ph: (541) 454-2030

Reprint  
Ticket# 736190

Customer Name SCHNITZER WEST SCHNITZER WEST Carrier 480  
Ticket Date 01/05/2022 Vehicle# 480447 Volume  
Payment Type Credit Account Container 480447  
Manual Ticket# 1036646 Billing # 0002843  
Hauling Ticket# Manifest  
Destination UP/CUST PO  
Profile 116109WA (LF01 - Contained-In Designated Solvent Contaminated Soil)  
Generator 168-SWB BELLEVUE LL LLC SWB BELLEVUE LL, LLC 10605 NE 8TH STREET BELLEVUE WA

| Time                    | Scale     | Operator        | Inbound | Gross | 113120 lb* |
|-------------------------|-----------|-----------------|---------|-------|------------|
| In 12/28/2021 13:19:38  | MANUAL WT | jaday           |         | Tare  | 57000 lb*  |
| Out 01/05/2022 13:19:38 |           | jaday           |         | Net   | 56120 lb   |
|                         |           | * Manual Weight |         | Tons  | 28.06      |

Comments NO J1 see email

| Product                  | LD% | Qty   | UOM  | Rate | Tax | Amount | Origin      |
|--------------------------|-----|-------|------|------|-----|--------|-------------|
| 1 Cont Soil Sp. W.-T 100 |     | 28.06 | Tons |      |     |        | WA-BELLEVUE |
| 2 EVF-P6-Environment 100 |     |       |      |      |     |        | WA-BELLEVUE |
| 3 RAIL T SPW-RAIL BY 100 |     | 28.06 | Tons |      |     |        | WA-BELLEVUE |
| 4 RENT PER TON-RENT 100  |     | 28.06 | Tons |      |     |        | WA-BELLEVUE |

Driver's Signature



Columbia Ridge  
18177 Cedar Springs Lane  
Arlington, OR, 97812  
Ph: (541) 454-2030

Reprint  
Ticket# 737423

Customer Name SCHNITZER WEST SCHNITZER WEST Carrier 483  
Ticket Date 01/20/2022 Vehicle# 483952 Volume  
Payment Type Credit Account Container 483952  
Manual Ticket# 1036646 Billing # 0002843  
Hauling Ticket# Manifest  
Destination UP/CUST PO  
Profile 116109WA (LF01 - Contained-In Designated Solvent Contaminated Soil)  
Generator 168-SWB BELLEVUE LL LLC SWB BELLEVUE LL, LLC 10605 NE 8TH STREET BELLEVUE WA

| Time                    | Scale     | Operator        | Inbound | Gross | 99000 lb* |
|-------------------------|-----------|-----------------|---------|-------|-----------|
| In 10/12/2021 11:25:34  | MANUAL WT | vmckinne        |         | Tare  | 47940 lb* |
| Out 01/20/2022 11:25:34 |           | vmckinne        |         | Net   | 51060 lb  |
|                         |           | * Manual Weight |         | Tons  | 25.53     |

Comments OCT SHIPMENT

| Product                  | LD% | Qty   | UOM  | Rate | Tax | Amount | Origin      |
|--------------------------|-----|-------|------|------|-----|--------|-------------|
| 1 Cont Soil Sp. W.-T 100 |     | 25.53 | Tons |      |     |        | WA-BELLEVUE |
| 2 EVF-P6-Environment 100 |     |       |      |      |     |        | WA-BELLEVUE |
| 3 RAIL T SPW-RAIL BY 100 |     | 25.53 | Tons |      |     |        | WA-BELLEVUE |
| 4 RENT PER TON-RENT 100  |     | 25.53 | Tons |      |     |        | WA-BELLEVUE |

Driver's Signature



Columbia Ridge  
18177 Cedar Springs Lane  
Arlington, OR, 97812  
Ph: (541) 454-2030

Reprint  
Ticket# 737426

Customer Name SCHNITZER WEST SCHNITZER WEST Carrier 484  
Ticket Date 01/20/2022 Vehicle# 484067 Volume  
Payment Type Credit Account Container 484067  
Manual Ticket# Billing # 0002843  
Hauling Ticket# Manifest  
Destination UP/CUST PO  
Profile 116109WA (LF01 - Contained-In Designated Solvent Contaminated Soil)  
Generator 168-SWB BELLEVUE LL LLC SWB BELLEVUE LL, LLC 10605 NE 8TH STREET BELLEVUE WA

Time Scale Operator Inbound Gross 97600 lb\*  
In 10/13/2021 11:30:22 MANUAL WT vmckinne 47000 lb\*  
Out 01/20/2022 11:30:22 vmckinne 50600 lb  
Net  
Tons 25.30  
\* Manual Weight

Comments OCT SHIPMENT

| Product                  | LD% | Qty   | UOM  | Rate | Tax | Amount | Origin      |
|--------------------------|-----|-------|------|------|-----|--------|-------------|
| 1 Cont Soil Sp. W.-T 100 |     | 25.30 | Tons |      |     |        | WA-BELLEVUE |
| 2 EVF-P6-Environment 100 |     |       |      |      |     |        |             |
| 3 RAIL T SPW-RAIL BY 100 |     | 25.30 | Tons |      |     |        |             |
| 4 RENT PER TON-RENT 100  |     | 25.30 | Tons |      |     |        |             |

Driver's Signature



Columbia Ridge  
18177 Cedar Springs Lane  
Arlington, OR, 97812  
Ph: (541) 454-2030

Reprint  
Ticket# 737428

Customer Name SCHNITZER WEST SCHNITZER WEST Carrier 480  
Ticket Date 01/20/2022 Vehicle# 480675 Volume  
Payment Type Credit Account Container 480675  
Manual Ticket# Billing # 0002843  
Hauling Ticket# Manifest  
Destination UP/CUST PO  
Profile 116109WA (LF01 - Contained-In Designated Solvent Contaminated Soil)  
Generator 168-SWB BELLEVUE LL LLC SWB BELLEVUE LL, LLC 10605 NE 8TH STREET BELLEVUE WA

Time Scale Operator Inbound Gross 103500 lb\*  
In 10/28/2021 11:31:27 MANUAL WT vmckinne 46060 lb\*  
Out 01/20/2022 11:31:27 vmckinne 57440 lb  
Net  
Tons 28.72  
\* Manual Weight

Comments OCT SHIPMENT

| Product                  | LD% | Qty   | UOM  | Rate | Tax | Amount | Origin      |
|--------------------------|-----|-------|------|------|-----|--------|-------------|
| 1 Cont Soil Sp. W.-T 100 |     | 28.72 | Tons |      |     |        | WA-BELLEVUE |
| 2 EVF-P6-Environment 100 |     |       |      |      |     |        |             |
| 3 RAIL T SPW-RAIL BY 100 |     | 28.72 | Tons |      |     |        | WA-BELLEVUE |
| 4 RENT PER TON-RENT 100  |     | 28.72 | Tons |      |     |        | WA-BELLEVUE |

Driver's Signature



Columbia Ridge  
18177 Cedar Springs Lane  
Arlington, OR, 97812  
Ph: (541) 454-2030

Reprint  
Ticket# 737429

Customer Name SCHNITZER WEST SCHNITZER WEST Carrier 483  
Ticket Date 01/20/2022 Vehicle# 483458 Volume  
Payment Type Credit Account Container 483458  
Manual Ticket# Billing # 0002843  
Hauling Ticket# Manifest  
Destination UP/CUST PO  
Profile 116109WA (LF01 - Contained-In Designated Solvent Contaminated Soil)  
Generator 168-SWB BELLEVUE LL LLC SWB BELLEVUE LL, LLC 10605 NE 8TH STREET BELLEVUE WA

Time Scale Operator Inbound Gross 100100 lb\*  
In 10/30/2021 11:32:40 MANUAL WT vmckinne 47940 lb\*  
Out 01/20/2022 11:32:40 vmckinne 52160 lb  
Net  
Tons 26.08  
\* Manual Weight

Comments OCT SHIPMENT

| Product                  | LD% | Qty   | UOM  | Rate | Tax | Amount | Origin      |
|--------------------------|-----|-------|------|------|-----|--------|-------------|
| 1 Cont Soil Sp. W.-T 100 |     | 26.08 | Tons |      |     |        | WA-BELLEVUE |
| 2 EVF-P6-Environment 100 |     |       |      |      |     |        |             |
| 3 RAIL T SPW-RAIL BY 100 |     | 26.08 | Tons |      |     |        | WA-BELLEVUE |
| 4 RENT PER TON-RENT 100  |     | 26.08 | Tons |      |     |        | WA-BELLEVUE |

Driver's Signature



Columbia Ridge  
18177 Cedar Springs Lane  
Arlington, OR, 97812  
Ph: (541) 454-2030

Reprint  
Ticket# 737430

Customer Name SCHNITZER WEST SCHNITZER WEST Carrier 483  
Ticket Date 01/20/2022 Vehicle# 483873 Volume  
Payment Type Credit Account Container 483873  
Manual Ticket# Billing # 0002843  
Hauling Ticket# Manifest  
Destination UP/CUST PO  
Profile 116109WA (LF01 - Contained-In Designated Solvent Contaminated Soil)  
Generator 168-SWB BELLEVUE LL LLC SWB BELLEVUE LL, LLC 10605 NE 8TH STREET BELLEVUE WA

Time Scale Operator Inbound Gross 102500 lb\*  
In 10/15/2021 11:34:00 MANUAL WT vmckinne 47940 lb\*  
Out 01/20/2022 11:34:00 vmckinne 54560 lb  
Net  
Tons 27.28  
\* Manual Weight

Comments OCT SHIPMENT

| Product                  | LD% | Qty   | UOM  | Rate | Tax | Amount | Origin      |
|--------------------------|-----|-------|------|------|-----|--------|-------------|
| 1 Cont Soil Sp. W.-T 100 |     | 27.28 | Tons |      |     |        | WA-BELLEVUE |
| 2 EVF-P6-Environment 100 |     |       |      |      |     |        |             |
| 3 RAIL T SPW-RAIL BY 100 |     | 27.28 | Tons |      |     |        | WA-BELLEVUE |
| 4 RENT PER TON-RENT 100  |     | 27.28 | Tons |      |     |        | WA-BELLEVUE |

Driver's Signature



Columbia Ridge  
18177 Cedar Springs Lane  
Arlington, OR, 97812  
Ph: (541) 454-2030

Reprint  
Ticket# 737431

Customer Name SCHNITZER WEST SCHNITZER WEST Carrier 480  
Ticket Date 01/20/2022 Vehicle# 480636 Volume  
Payment Type Credit Account Container 480636  
Manual Ticket# Billing # 0002843  
Hauling Ticket# Manifest  
Destination UP/CUST PO  
Profile 116109WA (LF01 - Contained-In Designated Solvent Contaminated Soil)  
Generator 168-SWB BELLEVUE LL LLC SWB BELLEVUE LL, LLC 10605 NE 8TH STREET BELLEVUE WA

In 11/19/2021 11:35:29 Scale Operator Inbound Gross 99060 lb\*  
Out 01/20/2022 11:35:29 MANUAL WT vmckinne Tare 46060 lb\*  
Net 53000 lb  
\* Manual Weight Tons 26.50

Comments NOV SHIPMENT

| Product                  | LD% | Qty   | UOM  | Rate | Tax | Amount | Origin      |
|--------------------------|-----|-------|------|------|-----|--------|-------------|
| 1 Cont Soil Sp. W.-T 100 |     | 26.50 | Tons |      |     |        | WA-BELLEVUE |
| 2 EVF-P6-Environment 100 |     |       |      |      |     |        | WA-BELLEVUE |
| 3 RAIL T SPW-RAIL BY 100 |     | 26.50 | Tons |      |     |        | WA-BELLEVUE |
| 4 RENT PER TON-RENT 100  |     | 26.50 | Tons |      |     |        | WA-BELLEVUE |

Driver's Signature



Columbia Ridge  
18177 Cedar Springs Lane  
Arlington, OR, 97812  
Ph: (541) 454-2030

Reprint  
Ticket# 737432

Customer Name SCHNITZER WEST SCHNITZER WEST Carrier 484  
Ticket Date 01/20/2022 Vehicle# 484067 Volume  
Payment Type Credit Account Container 484067  
Manual Ticket# Billing # 0002843  
Hauling Ticket# Manifest  
Destination UP/CUST PO  
Profile 116109WA (LF01 - Contained-In Designated Solvent Contaminated Soil)  
Generator 168-SWB BELLEVUE LL LLC SWB BELLEVUE LL, LLC 10605 NE 8TH STREET BELLEVUE WA

In 11/19/2021 11:37:00 Scale Operator Inbound Gross 98900 lb\*  
Out 01/20/2022 11:37:00 MANUAL WT vmckinne Tare 47000 lb\*  
Net 51900 lb  
\* Manual Weight Tons 25.95

Comments NOV SHIPMENT

| Product                  | LD% | Qty   | UOM  | Rate | Tax | Amount | Origin      |
|--------------------------|-----|-------|------|------|-----|--------|-------------|
| 1 Cont Soil Sp. W.-T 100 |     | 25.95 | Tons |      |     |        | WA-BELLEVUE |
| 2 EVF-P6-Environment 100 |     |       |      |      |     |        | WA-BELLEVUE |
| 3 RAIL T SPW-RAIL BY 100 |     | 25.95 | Tons |      |     |        | WA-BELLEVUE |
| 4 RENT PER TON-RENT 100  |     | 25.95 | Tons |      |     |        | WA-BELLEVUE |

Driver's Signature



Columbia Ridge  
18177 Cedar Springs Lane  
Arlington, OR, 97812  
Ph: (541) 454-2030

Reprint  
Ticket# 737433

Customer Name SCHNITZER WEST SCHNITZER WEST Carrier 483  
Ticket Date 01/20/2022 Vehicle# 483272 Volume  
Payment Type Credit Account Container 483272  
Manual Ticket# Billing # 0002843  
Hauling Ticket# Manifest  
Destination UP/CUST PO  
Profile 116109WA (LF01 - Contained-In Designated Solvent Contaminated Soil)  
Generator 168-SWB BELLEVUE LL LLC SWB BELLEVUE LL, LLC 10605 NE 8TH STREET BELLEVUE WA

In 12/02/2021 11:37:57 Scale Operator Inbound Gross 107400 lb\*  
Out 01/20/2022 11:37:57 MANUAL WT vmckinne Tare 47940 lb\*  
Net 59460 lb  
\* Manual Weight Tons 29.73

Comments DEC SHIPMENT

| Product                  | LD% | Qty   | UOM  | Rate | Tax | Amount | Origin      |
|--------------------------|-----|-------|------|------|-----|--------|-------------|
| 1 Cont Soil Sp. W.-T 100 |     | 29.73 | Tons |      |     |        | WA-BELLEVUE |
| 2 EVF-P6-Environment 100 |     |       |      |      |     |        | WA-BELLEVUE |
| 3 RAIL T SPW-RAIL BY 100 |     | 29.73 | Tons |      |     |        | WA-BELLEVUE |
| 4 RENT PER TON-RENT 100  |     | 29.73 | Tons |      |     |        | WA-BELLEVUE |

Driver's Signature



Columbia Ridge  
18177 Cedar Springs Lane  
Arlington, OR, 97812  
Ph: (541) 454-2030

Reprint  
Ticket# 737434

Customer Name SCHNITZER WEST SCHNITZER WEST Carrier 483  
Ticket Date 01/20/2022 Vehicle# 483946 Volume  
Payment Type Credit Account Container 483946  
Manual Ticket# Billing # 0002843  
Hauling Ticket# Manifest  
Destination UP/CUST PO  
Profile 116109WA (LF01 - Contained-In Designated Solvent Contaminated Soil)  
Generator 168-SWB BELLEVUE LL LLC SWB BELLEVUE LL, LLC 10605 NE 8TH STREET BELLEVUE WA

In 12/02/2021 11:39:06 Scale Operator Inbound Gross 99540 lb\*  
Out 01/20/2022 11:39:06 MANUAL WT vmckinne Tare 47940 lb\*  
Net 51600 lb  
\* Manual Weight Tons 25.80

Comments DEC SHIPMENT

| Product                  | LD% | Qty   | UOM  | Rate | Tax | Amount | Origin      |
|--------------------------|-----|-------|------|------|-----|--------|-------------|
| 1 Cont Soil Sp. W.-T 100 |     | 25.80 | Tons |      |     |        | WA-BELLEVUE |
| 2 EVF-P6-Environment 100 |     |       |      |      |     |        | WA-BELLEVUE |
| 3 RAIL T SPW-RAIL BY 100 |     | 25.80 | Tons |      |     |        | WA-BELLEVUE |
| 4 RENT PER TON-RENT 100  |     | 25.80 | Tons |      |     |        | WA-BELLEVUE |

Driver's Signature



Waste Management  
 Greer, SC 29615  
 191 W. Main St.  
 Wena Waste Management  
 Ph: (509) 884-2802

Reprint  
 Ticket# 916251

Customer Name SCHNITZER WEST SCHNITZER Carrier r transport  
 Ticket Date 01/12/2022 Vehicle# 84  
 Payment Type Credit Account Container  
 Manual Ticket# Driver  
 Route Check#  
 Hauling Ticket# Billing# 0508875  
 Destination Grid  
 Manifest 116590wa  
 Profile 116590wa (LF01 Contained-In Designated Solvent Contaminated Soil)  
 Generator 168-SWB BELLEVUE LL LLC SWB BELLEVUE LL, LLC 10605 NE 8TH STREET BELLEVUE W  
 PO#

| Time                    | Scale    | Operator | Inbound | Gross | 108000 lb |
|-------------------------|----------|----------|---------|-------|-----------|
| In 01/12/2022 10:52:35  | Inbound  | Janelle  |         | Tare  | 43260 lb  |
| Out 01/12/2022 11:19:08 | Outbound | Janelle  |         | Net   | 64740 lb  |
|                         |          |          |         | Tons  | 32.37     |

Comments

| Product                   | LD% | Qty   | UCM  | Rate | Tax/Fee | Amount | Origin |
|---------------------------|-----|-------|------|------|---------|--------|--------|
| 1 Spwaste Solid Oth-Tons- | 100 | 32.37 | Tons |      |         |        | KING   |
| 2 EVPT-P6-Environmental F | 100 |       | %    |      |         |        | KING   |
| 3 CDHD FEE-Chelan Douglas | 100 | 32.37 | Tons |      |         |        | KING   |

Total Tax/Fees  
 Total Ticket

Driver's Signature

*JL for R24*

The total amount includes fees and taxes that may not all be listed on this ticket due to technic limitation.

Waste Management  
 Greer, SC 29615  
 191 W. Main St.  
 Wena Waste Management  
 Ph: (509) 884-2802

Reprint  
 Ticket# 916252

Customer Name SCHNITZER WEST SCHNITZER Carrier r transport  
 Ticket Date 01/12/2022 Vehicle# 88  
 Payment Type Credit Account Container  
 Manual Ticket# Driver  
 Route Check#  
 Hauling Ticket# Billing# 0508875  
 Destination Grid  
 Manifest 116590wa  
 Profile 116590wa (LF01 Contained-In Designated Solvent Contaminated Soil)  
 Generator 168-SWB BELLEVUE LL LLC SWB BELLEVUE LL, LLC 10605 NE 8TH STREET BELLEVUE W  
 PO#

| Time                    | Scale    | Operator | Inbound | Gross | 101640 lb |
|-------------------------|----------|----------|---------|-------|-----------|
| In 01/12/2022 10:53:52  | Inbound  | Janelle  |         | Tare  | 40520 lb  |
| Out 01/12/2022 11:20:06 | Outbound | Janelle  |         | Net   | 61120 lb  |
|                         |          |          |         | Tons  | 30.56     |

Comments

| Product                   | LD% | Qty   | UCM  | Rate | Tax/Fee | Amount | Origin |
|---------------------------|-----|-------|------|------|---------|--------|--------|
| 1 Spwaste Solid Oth-Tons- | 100 | 30.56 | Tons |      |         |        | KING   |
| 2 EVPT-P6-Environmental F | 100 |       | %    |      |         |        | KING   |
| 3 CDHD FEE-Chelan Douglas | 100 | 30.56 | Tons |      |         |        | KING   |

Total Tax/Fees  
 Total Ticket

Driver's Signature

*JL for R24*

The total amount includes fees and taxes that may not all be listed on this ticket due to technic limitation.

Waste Management  
 Greer, SC 29615  
 191 W. Main St.  
 Wena Waste Management  
 Ph: (509) 884-2802

Reprint  
 Ticket# 916255

Customer Name SCHNITZER WEST SCHNITZER Carrier r transport  
 Ticket Date 01/12/2022 Vehicle# r83  
 Payment Type Credit Account Container  
 Manual Ticket# Driver  
 Route Check#  
 Hauling Ticket# Billing# 0508875  
 Destination Grid  
 Manifest 116590wa  
 Profile 116590wa (LF01 Contained-In Designated Solvent Contaminated Soil)  
 Generator 168-SWB BELLEVUE LL LLC SWB BELLEVUE LL, LLC 10605 NE 8TH STREET BELLEVUE W  
 PO#

| Time                    | Scale    | Operator | Inbound | Gross | 106820 lb |
|-------------------------|----------|----------|---------|-------|-----------|
| In 01/12/2022 11:05:52  | Inbound  | Janelle  |         | Tare  | 42560 lb  |
| Out 01/12/2022 11:25:47 | Outbound | Janelle  |         | Net   | 64260 lb  |
|                         |          |          |         | Tons  | 32.13     |

Comments

| Product                   | LD% | Qty   | UCM  | Rate | Tax/Fee | Amount | Origin |
|---------------------------|-----|-------|------|------|---------|--------|--------|
| 1 Spwaste Solid Oth-Tons- | 100 | 32.13 | Tons |      |         |        | KING   |
| 2 EVPT-P6-Environmental F | 100 |       | %    |      |         |        | KING   |
| 3 CDHD FEE-Chelan Douglas | 100 | 32.13 | Tons |      |         |        | KING   |

Total Tax/Fees  
 Total Ticket

Driver's Signature

*JL for R23*

The total amount includes fees and taxes that may not all be listed on this ticket due to technic limitation.

Waste Management  
 Greer, SC 29615  
 191 W. Main St.  
 Wena Waste Management  
 Ph: (509) 884-2802

Reprint  
 Ticket# 916256

Customer Name SCHNITZER WEST SCHNITZER Carrier r transport  
 Ticket Date 01/12/2022 Vehicle# 86  
 Payment Type Credit Account Container  
 Manual Ticket# Driver  
 Route Check#  
 Hauling Ticket# Billing# 0508875  
 Destination Grid  
 Manifest 116590wa  
 Profile 116590wa (LF01 Contained-In Designated Solvent Contaminated Soil)  
 Generator 168-SWB BELLEVUE LL LLC SWB BELLEVUE LL, LLC 10605 NE 8TH STREET BELLEVUE W  
 PO#

| Time                    | Scale    | Operator | Inbound | Gross | 106200 lb |
|-------------------------|----------|----------|---------|-------|-----------|
| In 01/12/2022 11:13:48  | Inbound  | Janelle  |         | Tare  | 40860 lb  |
| Out 01/12/2022 11:27:09 | Outbound | Janelle  |         | Net   | 65340 lb  |
|                         |          |          |         | Tons  | 32.67     |

Comments

| Product                   | LD% | Qty   | UCM  | Rate | Tax/Fee | Amount | Origin |
|---------------------------|-----|-------|------|------|---------|--------|--------|
| 1 Spwaste Solid Oth-Tons- | 100 | 32.67 | Tons |      |         |        | KING   |
| 2 EVPT-P6-Environmental F | 100 |       | %    |      |         |        | KING   |
| 3 CDHD FEE-Chelan Douglas | 100 | 32.67 | Tons |      |         |        | KING   |

Total Tax/Fees  
 Total Ticket

Driver's Signature

*JL for R 210*

The total amount includes fees and taxes that may not all be listed on this ticket due to technic limitation.

Greene-Watchee Regional Landfill Reprint  
 191 West Road Ticket# 916257  
 Wena Waste Management Ph: (509) 884-2802

Customer Name SCHNITZER WEST SCHNITZER Carrier r transport  
 Ticket Date 01/12/2022 Vehicle# r81  
 Payment Type Credit Account Container  
 Manual Ticket# Driver  
 Route Check#  
 Hauling Ticket# Billing# 0508875  
 Destination Grid  
 Manifest 116590wa  
 Profile 116590WA (LF01 Contained-In Designated Solvent Contaminated Soil)  
 Generator 168-SWB BELLEVUE LL LLC SWB BELLEVUE LL, LLC 10605 NE 8TH STREET BELLEVUE W  
 PO#

| Time                    | Scale    | Operator | Inbound | Gross | 112540 lb |
|-------------------------|----------|----------|---------|-------|-----------|
| In 01/12/2022 11:28:54  | Inbound  | Janelle  |         | Tare  | 44000 lb  |
| Out 01/12/2022 11:39:55 | Outbound | Janelle  |         | Net   | 68540 lb  |
|                         |          |          |         | Tons  | 34.27     |

Comments

| Product                   | LD% | Qty   | UCW  | Rate | Tax/Fee | Amount | Origin |
|---------------------------|-----|-------|------|------|---------|--------|--------|
| 1 Spwaste Solid Oth-Tons- | 100 | 34.27 | Tons |      |         |        | KING   |
| 2 EVFT-P6-Environmental F | 100 |       | %    |      |         |        | KING   |
| 3 CDHD FEE-Chelan Douglas | 100 | 34.27 | Tons |      |         |        | KING   |

Total Tax/Fees  
 Total Ticket

Driver's Signature

*JL for R01*

The total amount includes fees and taxes that may not all be listed on this ticket due to technic limitation.

Greene-Watchee Regional Landfill Reprint  
 191 West Road Ticket# 916258  
 Wena Waste Management Ph: (509) 884-2802

Customer Name SCHNITZER WEST SCHNITZER Carrier r transport  
 Ticket Date 01/12/2022 Vehicle# 85  
 Payment Type Credit Account Container  
 Manual Ticket# Driver  
 Route Check#  
 Hauling Ticket# Billing# 0508875  
 Destination Grid  
 Manifest 116590wa  
 Profile 116590WA (LF01 Contained-In Designated Solvent Contaminated Soil)  
 Generator 168-SWB BELLEVUE LL LLC SWB BELLEVUE LL, LLC 10605 NE 8TH STREET BELLEVUE W  
 PO#

| Time                    | Scale    | Operator | Inbound | Gross | 108460 lb |
|-------------------------|----------|----------|---------|-------|-----------|
| In 01/12/2022 11:33:00  | Inbound  | Janelle  |         | Tare  | 41420 lb  |
| Out 01/12/2022 11:52:51 | Outbound | Janelle  |         | Net   | 67040 lb  |
|                         |          |          |         | Tons  | 33.52     |

Comments

| Product                   | LD% | Qty   | UCW  | Rate | Tax/Fee | Amount | Origin |
|---------------------------|-----|-------|------|------|---------|--------|--------|
| 1 Spwaste Solid Oth-Tons- | 100 | 33.52 | Tons |      |         |        | KING   |
| 2 EVFT-P6-Environmental F | 100 |       | %    |      |         |        | KING   |
| 3 CDHD FEE-Chelan Douglas | 100 | 33.52 | Tons |      |         |        | KING   |

Total Tax/Fees  
 Total Ticket

Driver's Signature

*JL for R05*

The total amount includes fees and taxes that may not all be listed on this ticket due to technic limitation.

Greene-Watchee Regional Landfill Reprint  
 191 West Road Ticket# 916259  
 Wena Waste Management Ph: (509) 884-2802

Customer Name SCHNITZER WEST SCHNITZER Carrier mark hunt  
 Ticket Date 01/12/2022 Vehicle# 7  
 Payment Type Credit Account Container  
 Manual Ticket# Driver  
 Route Check#  
 Hauling Ticket# Billing# 0508875  
 Destination Grid  
 Manifest 116590wa  
 Profile 116590WA (LF01 Contained-In Designated Solvent Contaminated Soil)  
 Generator 168-SWB BELLEVUE LL LLC SWB BELLEVUE LL, LLC 10605 NE 8TH STREET BELLEVUE W  
 PO#

| Time                    | Scale    | Operator | Inbound | Gross | 106420 lb |
|-------------------------|----------|----------|---------|-------|-----------|
| In 01/12/2022 11:34:34  | Inbound  | Janelle  |         | Tare  | 43300 lb  |
| Out 01/12/2022 11:53:46 | Outbound | Janelle  |         | Net   | 63120 lb  |
|                         |          |          |         | Tons  | 31.56     |

Comments

| Product                   | LD% | Qty   | UCW  | Rate | Tax/Fee | Amount | Origin |
|---------------------------|-----|-------|------|------|---------|--------|--------|
| 1 Spwaste Solid Oth-Tons- | 100 | 31.56 | Tons |      |         |        | KING   |
| 2 EVFT-P6-Environmental F | 100 |       | %    |      |         |        | KING   |
| 3 CDHD FEE-Chelan Douglas | 100 | 31.56 | Tons |      |         |        | KING   |

Total Tax/Fees  
 Total Ticket

Driver's Signature

*JL for Mark Hunt 7*

The total amount includes fees and taxes that may not all be listed on this ticket due to technic limitation.

Greene-Watchee Regional Landfill Reprint  
 191 West Road Ticket# 916263  
 Wena Waste Management Ph: (509) 884-2802

Customer Name SCHNITZER WEST SCHNITZER Carrier r transport  
 Ticket Date 01/12/2022 Vehicle# 77  
 Payment Type Credit Account Container  
 Manual Ticket# Driver  
 Route Check#  
 Hauling Ticket# Billing# 0508875  
 Destination Grid  
 Manifest 116590wa  
 Profile 116590WA (LF01 Contained-In Designated Solvent Contaminated Soil)  
 Generator 168-SWB BELLEVUE LL LLC SWB BELLEVUE LL, LLC 10605 NE 8TH STREET BELLEVUE W  
 PO#

| Time                    | Scale    | Operator | Inbound | Gross | 109600 lb |
|-------------------------|----------|----------|---------|-------|-----------|
| In 01/12/2022 11:59:27  | Inbound  | kderek   |         | Tare  | 44440 lb  |
| Out 01/12/2022 12:15:41 | Outbound | kderek   |         | Net   | 65160 lb  |
|                         |          |          |         | Tons  | 32.58     |

Comments

| Product                   | LD% | Qty   | UCW  | Rate | Tax/Fee | Amount | Origin |
|---------------------------|-----|-------|------|------|---------|--------|--------|
| 1 Spwaste Solid Oth-Tons- | 100 | 32.58 | Tons |      |         |        | KING   |
| 2 EVFT-P6-Environmental F | 100 |       | %    |      |         |        | KING   |
| 3 CDHD FEE-Chelan Douglas | 100 | 32.58 | Tons |      |         |        | KING   |

Total Tax/Fees  
 Total Ticket

Driver's Signature

*JL Thompson*

The total amount includes fees and taxes that may not all be listed on this ticket due to technic limitation.

Greene-Watchee Regional Landfill  
 191 West Road  
 Wrens, GA 31596  
 Ph: (509) 884-2802

Reprint  
 Ticket# 916265

Customer Name SCHNITZER WEST SCHNITZER Carrier r transport  
 Ticket Date 01/12/2022 Vehicle# 78  
 Payment Type Credit Account Container  
 Manual Ticket# Driver  
 Route Check#  
 Hauling Ticket# Billing# 0508875  
 Destination Grid  
 Manifest 116590wa  
 Profile 116590WA (LF01 Contained-In Designated Solvent Contaminated Soil)  
 Generator 168-SWB BELLEVUE LL LLC SWB BELLEVUE LL, LLC 10605 NE 8TH STREET BELLEVUE W PO#

| Time                    | Scale    | Operator | Inbound | Gross | 108720 lb |
|-------------------------|----------|----------|---------|-------|-----------|
| In 01/12/2022 12:35:28  | Inbound  | kderek   |         | Tare  | 44620 lb  |
| Out 01/12/2022 13:09:01 | Outbound | Janelle  |         | Net   | 64100 lb  |
|                         |          |          |         | Tons  | 32.05     |

Comments

| Product                   | LD% | Qty   | UCM  | Rate | Tax/Fee | Amount | Origin |
|---------------------------|-----|-------|------|------|---------|--------|--------|
| 1 Spwaste Solid Oth-Tons- | 100 | 32.05 | Tons |      |         |        | KING   |
| 2 EVPT-P6-Environmental F | 100 |       | %    |      |         |        | KING   |
| 3 CDHD FEE-Chelan Douglas | 100 | 32.05 | Tons |      |         |        | KING   |

Total Tax/Fees  
 Total Ticket

Driver's Signature

*JD Apr 78*

The total amount includes fees and taxes that may not all be listed on this ticket due to technic limitation.

Greene-Watchee Regional Landfill  
 191 West Road  
 Wrens, GA 31596  
 Ph: (509) 884-2802

Reprint  
 Ticket# 916267

Customer Name SCHNITZER WEST SCHNITZER Carrier r transport  
 Ticket Date 01/12/2022 Vehicle# R82  
 Payment Type Credit Account Container  
 Manual Ticket# Driver  
 Route Check#  
 Hauling Ticket# Billing# 0508875  
 Destination Grid  
 Manifest 116590wa  
 Profile 116590WA (LF01 Contained-In Designated Solvent Contaminated Soil)  
 Generator 168-SWB BELLEVUE LL LLC SWB BELLEVUE LL, LLC 10605 NE 8TH STREET BELLEVUE W PO#

| Time                    | Scale    | Operator | Inbound | Gross | 102240 lb |
|-------------------------|----------|----------|---------|-------|-----------|
| In 01/12/2022 12:42:05  | Inbound  | kderek   |         | Tare  | 44280 lb  |
| Out 01/12/2022 13:06:55 | Outbound | janelle  |         | Net   | 57960 lb  |
|                         |          |          |         | Tons  | 28.98     |

Comments

| Product                   | LD% | Qty   | UCM  | Rate | Tax/Fee | Amount | Origin |
|---------------------------|-----|-------|------|------|---------|--------|--------|
| 1 Spwaste Solid Oth-Tons- | 100 | 28.98 | Tons |      |         |        | KING   |
| 2 EVPT-P6-Environmental F | 100 |       | %    |      |         |        | KING   |
| 3 CDHD FEE-Chelan Douglas | 100 | 28.98 | Tons |      |         |        | KING   |

Total Tax/Fees  
 Total Ticket

Driver's Signature

*JD Apr 82*

The total amount includes fees and taxes that may not all be listed on this ticket due to technic limitation.

Greene-Watchee Regional Landfill  
 191 West Road  
 Wrens, GA 31596  
 Ph: (509) 884-2802

Reprint  
 Ticket# 916339

Customer Name SCHNITZER WEST SCHNITZER Carrier r transport  
 Ticket Date 01/13/2022 Vehicle# 88  
 Payment Type Credit Account Container  
 Manual Ticket# Driver  
 Route Check#  
 Hauling Ticket# Billing# 0508875  
 Destination Grid  
 Manifest 116590wa  
 Profile 116590WA (LF01 Contained-In Designated Solvent Contaminated Soil)  
 Generator 168-SWB BELLEVUE LL LLC SWB BELLEVUE LL, LLC 10605 NE 8TH STREET BELLEVUE W PO#

| Time                    | Scale    | Operator | Inbound | Gross | 105180 lb |
|-------------------------|----------|----------|---------|-------|-----------|
| In 01/13/2022 10:33:27  | Inbound  | jvanhov  |         | Tare  | 40460 lb  |
| Out 01/13/2022 10:47:53 | Outbound | jvanhov  |         | Net   | 64720 lb  |
|                         |          |          |         | Tons  | 32.36     |

Comments

| Product                   | LD% | Qty   | UCM  | Rate | Tax/Fee | Amount | Origin |
|---------------------------|-----|-------|------|------|---------|--------|--------|
| 1 Spwaste Solid Oth-Tons- | 100 | 32.36 | Tons |      |         |        | KING   |
| 2 EVPT-P6-Environmental F | 100 |       | %    |      |         |        | KING   |
| 3 CDHD FEE-Chelan Douglas | 100 | 32.36 | Tons |      |         |        | KING   |

Total Tax/Fees  
 Total Ticket

Driver's Signature

*JNA 4 R2T*

The total amount includes fees and taxes that may not all be listed on this ticket due to technic limitation.

Greene-Watchee Regional Landfill  
 191 West Road  
 Wrens, GA 31596  
 Ph: (509) 884-2802

Reprint  
 Ticket# 916336

Customer Name SCHNITZER WEST SCHNITZER Carrier r transport  
 Ticket Date 01/13/2022 Vehicle# 84  
 Payment Type Credit Account Container  
 Manual Ticket# Driver  
 Route Check#  
 Hauling Ticket# Billing# 0508875  
 Destination Grid  
 Manifest 116590wa  
 Profile 116590WA (LF01 Contained-In Designated Solvent Contaminated Soil)  
 Generator 168-SWB BELLEVUE LL LLC SWB BELLEVUE LL, LLC 10605 NE 8TH STREET BELLEVUE W PO#

| Time                    | Scale    | Operator | Inbound | Gross | 100340 lb |
|-------------------------|----------|----------|---------|-------|-----------|
| In 01/13/2022 10:21:18  | Inbound  | jvanhov  |         | Tare  | 43220 lb  |
| Out 01/13/2022 10:55:04 | Outbound | Janelle  |         | Net   | 57120 lb  |
|                         |          |          |         | Tons  | 28.56     |

Comments

| Product                   | LD% | Qty   | UCM  | Rate | Tax/Fee | Amount | Origin |
|---------------------------|-----|-------|------|------|---------|--------|--------|
| 1 Spwaste Solid Oth-Tons- | 100 | 28.56 | Tons |      |         |        | KING   |
| 2 EVPT-P6-Environmental F | 100 |       | %    |      |         |        | KING   |
| 3 CDHD FEE-Chelan Douglas | 100 | 28.56 | Tons |      |         |        | KING   |

Total Tax/Fees  
 Total Ticket

Driver's Signature

*JD Apr R transport 84*

The total amount includes fees and taxes that may not all be listed on this ticket due to technic limitation.

Greene-Watchee Regional Landfill Reprint  
 191 West Road Ticket# 916345  
 Wenas Waste Management Ph: (509) 884-2802

Customer Name SCHNITZER WEST SCHNITZER Carrier r transport  
 Ticket Date 01/13/2022 Vehicle# 86  
 Payment Type Credit Account Container  
 Manual Ticket# Driver  
 Route Check#  
 Hauling Ticket# Billing# 0508875  
 Destination Grid  
 Manifest 116590wa  
 Profile 116590wa (LF01 Contained-In Designated Solvent Contaminated Soil)  
 Generator 168-SWB BELLEVUE LL LLC SWB BELLEVUE LL, LLC 10605 NE 8TH STREET BELLEVUE W  
 PO#

| Time                    | Scale    | Operator | Inbound | Gross | 100280 lb |
|-------------------------|----------|----------|---------|-------|-----------|
| In 01/13/2022 10:45:53  | Inbound  | jvanhov  |         | Tare  | 40780 lb  |
| Out 01/13/2022 11:00:56 | Outbound | Janelle  |         | Net   | 59500 lb  |
|                         |          |          |         | Tons  | 29.75     |

Comments

| Product                   | LD% | Qty   | UCW  | Rate | Tax/Fee | Amount | Origin |
|---------------------------|-----|-------|------|------|---------|--------|--------|
| 1 Spwaste Solid Oth-Tons- | 100 | 29.75 | Tons |      |         |        | KING   |
| 2 EVFT-P6-Environmental F | 100 |       | %    |      |         |        | KING   |
| 3 CDHD FEE-Chelan Douglas | 100 | 29.75 | Tons |      |         |        | KING   |

Total Tax/Fees  
 Total Ticket

Driver's Signature

*SW 4 RT*

The total amount includes fees and taxes that may not all be listed on this ticket due to technic limitation.

Greene-Watchee Regional Landfill Reprint  
 191 West Road Ticket# 916346  
 Wenas Waste Management Ph: (509) 884-2802

Customer Name SCHNITZER WEST SCHNITZER Carrier r transport  
 Ticket Date 01/13/2022 Vehicle# 83  
 Payment Type Credit Account Container  
 Manual Ticket# Driver  
 Route Check#  
 Hauling Ticket# Billing# 0508875  
 Destination Grid  
 Manifest 116590wa  
 Profile 116590wa (LF01 Contained-In Designated Solvent Contaminated Soil)  
 Generator 168-SWB BELLEVUE LL LLC SWB BELLEVUE LL, LLC 10605 NE 8TH STREET BELLEVUE W  
 PO#

| Time                    | Scale    | Operator | Inbound | Gross | 107820 lb |
|-------------------------|----------|----------|---------|-------|-----------|
| In 01/13/2022 10:47:05  | Inbound  | jvanhov  |         | Tare  | 42540 lb  |
| Out 01/13/2022 11:04:06 | Outbound | Janelle  |         | Net   | 65280 lb  |
|                         |          |          |         | Tons  | 32.64     |

Comments

| Product                   | LD% | Qty   | UCW  | Rate | Tax/Fee | Amount | Origin |
|---------------------------|-----|-------|------|------|---------|--------|--------|
| 1 Spwaste Solid Oth-Tons- | 100 | 32.64 | Tons |      |         |        | KING   |
| 2 EVFT-P6-Environmental F | 100 |       | %    |      |         |        | KING   |
| 3 CDHD FEE-Chelan Douglas | 100 | 32.64 | Tons |      |         |        | KING   |

Total Tax/Fees  
 Total Ticket

Driver's Signature

*SW 4 RT*

The total amount includes fees and taxes that may not all be listed on this ticket due to technic limitation.

Greene-Watchee Regional Landfill Reprint  
 191 West Road Ticket# 916348  
 Wenas Waste Management Ph: (509) 884-2802

Customer Name SCHNITZER WEST SCHNITZER Carrier r transport  
 Ticket Date 01/13/2022 Vehicle# r81  
 Payment Type Credit Account Container  
 Manual Ticket# Driver  
 Route Check#  
 Hauling Ticket# Billing# 0508875  
 Destination Grid  
 Manifest 116590wa  
 Profile 116590wa (LF01 Contained-In Designated Solvent Contaminated Soil)  
 Generator 168-SWB BELLEVUE LL LLC SWB BELLEVUE LL, LLC 10605 NE 8TH STREET BELLEVUE W  
 PO#

| Time                    | Scale    | Operator | Inbound | Gross | 110000 lb |
|-------------------------|----------|----------|---------|-------|-----------|
| In 01/13/2022 10:54:45  | Inbound  | Janelle  |         | Tare  | 43840 lb  |
| Out 01/13/2022 11:08:40 | Outbound | Janelle  |         | Net   | 66160 lb  |
|                         |          |          |         | Tons  | 33.08     |

Comments

| Product                   | LD% | Qty   | UCW  | Rate | Tax/Fee | Amount | Origin |
|---------------------------|-----|-------|------|------|---------|--------|--------|
| 1 Spwaste Solid Oth-Tons- | 100 | 33.08 | Tons |      |         |        | KING   |
| 2 EVFT-P6-Environmental F | 100 |       | %    |      |         |        | KING   |
| 3 CDHD FEE-Chelan Douglas | 100 | 33.08 | Tons |      |         |        | KING   |

Total Tax/Fees  
 Total Ticket

Driver's Signature

*SW 4 RT*

The total amount includes fees and taxes that may not all be listed on this ticket due to technic limitation.

Greene-Watchee Regional Landfill Reprint  
 191 West Road Ticket# 916351  
 Wenas Waste Management Ph: (509) 884-2802

Customer Name SCHNITZER WEST SCHNITZER Carrier mark hunt  
 Ticket Date 01/13/2022 Vehicle# 7  
 Payment Type Credit Account Container  
 Manual Ticket# Driver  
 Route Check#  
 Hauling Ticket# Billing# 0508875  
 Destination Grid  
 Manifest 116590wa  
 Profile 116590wa (LF01 Contained-In Designated Solvent Contaminated Soil)  
 Generator 168-SWB BELLEVUE LL LLC SWB BELLEVUE LL, LLC 10605 NE 8TH STREET BELLEVUE W  
 PO#

| Time                    | Scale    | Operator | Inbound | Gross | 109820 lb |
|-------------------------|----------|----------|---------|-------|-----------|
| In 01/13/2022 10:59:27  | Inbound  | Janelle  |         | Tare  | 43220 lb  |
| Out 01/13/2022 11:11:04 | Outbound | Janelle  |         | Net   | 66600 lb  |
|                         |          |          |         | Tons  | 33.30     |

Comments

| Product                   | LD% | Qty   | UCW  | Rate | Tax/Fee | Amount | Origin |
|---------------------------|-----|-------|------|------|---------|--------|--------|
| 1 Spwaste Solid Oth-Tons- | 100 | 33.30 | Tons |      |         |        | KING   |
| 2 EVFT-P6-Environmental F | 100 |       | %    |      |         |        | KING   |
| 3 CDHD FEE-Chelan Douglas | 100 | 33.30 | Tons |      |         |        | KING   |

Total Tax/Fees  
 Total Ticket

Driver's Signature

*SW 4 MB*

The total amount includes fees and taxes that may not all be listed on this ticket due to technic limitation.

Waste Management  
 Greer, SC 29615  
 191 West Main Street  
 Wensleydale, SC 29685  
 Ph: (509) 884-2802

Reprint  
 Ticket# 916352

Customer Name SCHNITZER WEST SCHNITZER Carrier mark hunt  
 Ticket Date 01/13/2022 Vehicle# 6  
 Payment Type Credit Account Container  
 Manual Ticket# Driver  
 Route Check#  
 Hauling Ticket# Billing# 0508875  
 Destination Grid  
 Manifest 116590wa  
 Profile 116590wa (LF01 Contained-In Designated Solvent Contaminated Soil)  
 Generator 168-SWB BELLEVUE LL LLC SWB BELLEVUE LL, LLC 10605 NE 8TH STREET BELLEVUE W PO#

| Time                    | Scale    | Operator | Inbound | Gross | 99440 lb |
|-------------------------|----------|----------|---------|-------|----------|
| In 01/13/2022 11:00:42  | Inbound  | Janelle  |         | Tare  | 39620 lb |
| Out 01/13/2022 11:12:05 | Outbound | Janelle  |         | Net   | 59820 lb |
|                         |          |          |         | Tons  | 29.91    |

Comments

| Product                   | LD% | Qty   | UCW  | Rate | Tax/Fee | Amount | Origin |
|---------------------------|-----|-------|------|------|---------|--------|--------|
| 1 Spwaste Solid Oth-Tons- | 100 | 29.91 | Tons |      |         |        | KING   |
| 2 EVPT-P6-Environmental F | 100 |       | %    |      |         |        | KING   |
| 3 CDHD FEE-Chelan Douglas | 100 | 29.91 | Tons |      |         |        | KING   |

Total Tax/Fees  
 Total Ticket

Driver's Signature

*Signature*

The total amount includes fees and taxes that may not all be listed on this ticket due to technic limitation.

Waste Management  
 Greer, SC 29615  
 191 West Main Street  
 Wensleydale, SC 29685  
 Ph: (509) 884-2802

Reprint  
 Ticket# 916356

Customer Name SCHNITZER WEST SCHNITZER Carrier r transport  
 Ticket Date 01/13/2022 Vehicle# r77  
 Payment Type Credit Account Container  
 Manual Ticket# Driver  
 Route Check#  
 Hauling Ticket# Billing# 0508875  
 Destination Grid  
 Manifest 116590wa  
 Profile 116590wa (LF01 Contained-In Designated Solvent Contaminated Soil)  
 Generator 168-SWB BELLEVUE LL LLC SWB BELLEVUE LL, LLC 10605 NE 8TH STREET BELLEVUE W PO#

| Time                    | Scale    | Operator | Inbound | Gross | 104700 lb |
|-------------------------|----------|----------|---------|-------|-----------|
| In 01/13/2022 11:07:32  | Inbound  | Janelle  |         | Tare  | 44420 lb  |
| Out 01/13/2022 11:41:57 | Outbound | Janelle  |         | Net   | 60280 lb  |
|                         |          |          |         | Tons  | 30.14     |

Comments

| Product                   | LD% | Qty   | UCW  | Rate | Tax/Fee | Amount | Origin |
|---------------------------|-----|-------|------|------|---------|--------|--------|
| 1 Spwaste Solid Oth-Tons- | 100 | 30.14 | Tons |      |         |        | KING   |
| 2 EVPT-P6-Environmental F | 100 |       | %    |      |         |        | KING   |
| 3 CDHD FEE-Chelan Douglas | 100 | 30.14 | Tons |      |         |        | KING   |

Total Tax/Fees  
 Total Ticket

Driver's Signature

*Signature*

The total amount includes fees and taxes that may not all be listed on this ticket due to technic limitation.

Waste Management  
 Greer, SC 29615  
 191 West Main Street  
 Wensleydale, SC 29685  
 Ph: (509) 884-2802

Reprint  
 Ticket# 916353

Customer Name SCHNITZER WEST SCHNITZER Carrier r transport  
 Ticket Date 01/13/2022 Vehicle# 85  
 Payment Type Credit Account Container  
 Manual Ticket# Driver  
 Route Check#  
 Hauling Ticket# Billing# 0508875  
 Destination Grid  
 Manifest 116590wa  
 Profile 116590wa (LF01 Contained-In Designated Solvent Contaminated Soil)  
 Generator 168-SWB BELLEVUE LL LLC SWB BELLEVUE LL, LLC 10605 NE 8TH STREET BELLEVUE W PO#

| Time                    | Scale    | Operator | Inbound | Gross | 100380 lb |
|-------------------------|----------|----------|---------|-------|-----------|
| In 01/13/2022 11:02:17  | Inbound  | Janelle  |         | Tare  | 41280 lb  |
| Out 01/13/2022 11:42:56 | Outbound | Janelle  |         | Net   | 59100 lb  |
|                         |          |          |         | Tons  | 29.55     |

Comments

| Product                   | LD% | Qty   | UCW  | Rate | Tax/Fee | Amount | Origin |
|---------------------------|-----|-------|------|------|---------|--------|--------|
| 1 Spwaste Solid Oth-Tons- | 100 | 29.55 | Tons |      |         |        | KING   |
| 2 EVPT-P6-Environmental F | 100 |       | %    |      |         |        | KING   |
| 3 CDHD FEE-Chelan Douglas | 100 | 29.55 | Tons |      |         |        | KING   |

Total Tax/Fees  
 Total Ticket

Driver's Signature

*Signature*

The total amount includes fees and taxes that may not all be listed on this ticket due to technic limitation.

Waste Management  
 Greer, SC 29615  
 191 West Main Street  
 Wensleydale, SC 29685  
 Ph: (509) 884-2802

Reprint  
 Ticket# 916445

Customer Name SCHNITZER WEST SCHNITZER Carrier r transport  
 Ticket Date 01/14/2022 Vehicle# 84  
 Payment Type Credit Account Container  
 Manual Ticket# Driver  
 Route Check#  
 Hauling Ticket# Billing# 0508875  
 Destination Grid  
 Manifest 116590wa  
 Profile 116590wa (LF01 Contained-In Designated Solvent Contaminated Soil)  
 Generator 168-SWB BELLEVUE LL LLC SWB BELLEVUE LL, LLC 10605 NE 8TH STREET BELLEVUE W PO#

| Time                    | Scale    | Operator | Inbound | Gross | 104720 lb |
|-------------------------|----------|----------|---------|-------|-----------|
| In 01/14/2022 10:23:25  | Inbound  | jvanhov  |         | Tare  | 43240 lb  |
| Out 01/14/2022 10:36:24 | Outbound | jvanhov  |         | Net   | 61480 lb  |
|                         |          |          |         | Tons  | 30.74     |

Comments

| Product                   | LD% | Qty   | UCW  | Rate | Tax/Fee | Amount | Origin |
|---------------------------|-----|-------|------|------|---------|--------|--------|
| 1 Spwaste Solid Oth-Tons- | 100 | 30.74 | Tons |      |         |        | KING   |
| 2 EVPT-P6-Environmental F | 100 |       | %    |      |         |        | KING   |
| 3 CDHD FEE-Chelan Douglas | 100 | 30.74 | Tons |      |         |        | KING   |

Total Tax/Fees  
 Total Ticket

Driver's Signature

*Signature*

The total amount includes fees and taxes that may not all be listed on this ticket due to technic limitation.

Wenatchee Regional Landfill  
191 West Road  
Wenatchee, WA 98802  
Ph: (509) 884-2802

Reprint  
Ticket# 916446

Customer Name SCHNITZER WEST SCHNITZER Carrier r transport  
Ticket Date 01/14/2022 Vehicle# 88  
Payment Type Credit Account Container  
Manual Ticket# Driver  
Route Check#  
Hauling Ticket# Billing# 0508875  
Destination Grid  
Manifest 116590wa  
Profile 116590wa (LF01 Contained-In Designated Solvent Contaminated Soil)  
Generator 168-SWB BELLEVUE LL LLC SWB BELLEVUE LL, LLC 10605 NE 8TH STREET BELLEVUE W  
PO#

| Time                    | Scale    | Operator | Inbound | Gross | 105180 lb |
|-------------------------|----------|----------|---------|-------|-----------|
| In 01/14/2022 10:28:35  | Inbound  | jvanhov  |         | Tare  | 40460 lb  |
| Out 01/14/2022 10:38:40 | Outbound | jvanhov  |         | Net   | 64720 lb  |
|                         |          |          |         | Tons  | 32.36     |

Comments

| Product                       | LD% | Qty   | UCW  | Rate | Tax/Fee | Amount | Origin |
|-------------------------------|-----|-------|------|------|---------|--------|--------|
| 1 Spwaste Solid Oth-Tons- 100 |     | 32.36 | Tons |      |         |        | KING   |
| 2 EVFT-P6-Environmental F 100 |     |       | %    |      |         |        | KING   |
| 3 CDHD FEE-Chelan Douglas 100 |     | 32.36 | Tons |      |         |        | KING   |

Total Tax/Fees  
Total Ticket

Driver's Signature

*SWC RT*

The total amount includes fees and taxes that may not all be listed on this ticket due to technic limitation.

Wenatchee Regional Landfill  
191 West Road  
Wenatchee, WA 98802  
Ph: (509) 884-2802

Reprint  
Ticket# 916449

Customer Name SCHNITZER WEST SCHNITZER Carrier r transport  
Ticket Date 01/14/2022 Vehicle# 87  
Payment Type Credit Account Container  
Manual Ticket# Driver  
Route Check#  
Hauling Ticket# Billing# 0508875  
Destination Grid  
Manifest 116590wa  
Profile 116590wa (LF01 Contained-In Designated Solvent Contaminated Soil)  
Generator 168-SWB BELLEVUE LL LLC SWB BELLEVUE LL, LLC 10605 NE 8TH STREET BELLEVUE W  
PO#

| Time                    | Scale    | Operator | Inbound | Gross | 103960 lb |
|-------------------------|----------|----------|---------|-------|-----------|
| In 01/14/2022 10:37:43  | Inbound  | jvanhov  |         | Tare  | 40760 lb  |
| Out 01/14/2022 10:49:11 | Outbound | jvanhov  |         | Net   | 63200 lb  |
|                         |          |          |         | Tons  | 31.60     |

Comments

| Product                       | LD% | Qty   | UCW  | Rate | Tax/Fee | Amount | Origin |
|-------------------------------|-----|-------|------|------|---------|--------|--------|
| 1 Spwaste Solid Oth-Tons- 100 |     | 31.60 | Tons |      |         |        | KING   |
| 2 EVFT-P6-Environmental F 100 |     |       | %    |      |         |        | KING   |
| 3 CDHD FEE-Chelan Douglas 100 |     | 31.60 | Tons |      |         |        | KING   |

Total Tax/Fees  
Total Ticket

Driver's Signature

*SWC RT*

The total amount includes fees and taxes that may not all be listed on this ticket due to technic limitation.

Wenatchee Regional Landfill  
191 West Road  
Wenatchee, WA 98802  
Ph: (509) 884-2802

Reprint  
Ticket# 916452

Customer Name SCHNITZER WEST SCHNITZER Carrier r transport  
Ticket Date 01/14/2022 Vehicle# 86  
Payment Type Credit Account Container  
Manual Ticket# Driver  
Route Check#  
Hauling Ticket# Billing# 0508875  
Destination Grid  
Manifest 116590wa  
Profile 116590wa (LF01 Contained-In Designated Solvent Contaminated Soil)  
Generator 168-SWB BELLEVUE LL LLC SWB BELLEVUE LL, LLC 10605 NE 8TH STREET BELLEVUE W  
PO#

| Time                    | Scale    | Operator | Inbound | Gross | 107080 lb |
|-------------------------|----------|----------|---------|-------|-----------|
| In 01/14/2022 10:48:10  | Inbound  | jvanhov  |         | Tare  | 40760 lb  |
| Out 01/14/2022 11:01:11 | Outbound | jvanhov  |         | Net   | 66320 lb  |
|                         |          |          |         | Tons  | 33.16     |

Comments

| Product                       | LD% | Qty   | UCW  | Rate | Tax/Fee | Amount | Origin |
|-------------------------------|-----|-------|------|------|---------|--------|--------|
| 1 Spwaste Solid Oth-Tons- 100 |     | 33.16 | Tons |      |         |        | KING   |
| 2 EVFT-P6-Environmental F 100 |     |       | %    |      |         |        | KING   |
| 3 CDHD FEE-Chelan Douglas 100 |     | 33.16 | Tons |      |         |        | KING   |

Total Tax/Fees  
Total Ticket

Driver's Signature

*SWC RT*

The total amount includes fees and taxes that may not all be listed on this ticket due to technic limitation.

Wenatchee Regional Landfill  
191 West Road  
Wenatchee, WA 98802  
Ph: (509) 884-2802

Reprint  
Ticket# 916453

Customer Name SCHNITZER WEST SCHNITZER Carrier r transport  
Ticket Date 01/14/2022 Vehicle# 83  
Payment Type Credit Account Container  
Manual Ticket# Driver  
Route Check#  
Hauling Ticket# Billing# 0508875  
Destination Grid  
Manifest 116590wa  
Profile 116590wa (LF01 Contained-In Designated Solvent Contaminated Soil)  
Generator 168-SWB BELLEVUE LL LLC SWB BELLEVUE LL, LLC 10605 NE 8TH STREET BELLEVUE W  
PO#

| Time                    | Scale    | Operator | Inbound | Gross | 108260 lb |
|-------------------------|----------|----------|---------|-------|-----------|
| In 01/14/2022 10:50:41  | Inbound  | jvanhov  |         | Tare  | 42640 lb  |
| Out 01/14/2022 11:05:52 | Outbound | jvanhov  |         | Net   | 65620 lb  |
|                         |          |          |         | Tons  | 32.81     |

Comments

| Product                       | LD% | Qty   | UCW  | Rate | Tax/Fee | Amount | Origin |
|-------------------------------|-----|-------|------|------|---------|--------|--------|
| 1 Spwaste Solid Oth-Tons- 100 |     | 32.81 | Tons |      |         |        | KING   |
| 2 EVFT-P6-Environmental F 100 |     |       | %    |      |         |        | KING   |
| 3 CDHD FEE-Chelan Douglas 100 |     | 32.81 | Tons |      |         |        | KING   |

Total Tax/Fees  
Total Ticket

Driver's Signature

The total amount includes fees and taxes that may not all be listed on this ticket due to technic limitation.

Greene-Watchee Regional Landfill Reprint  
 191 West Road Ticket# 916455  
 Wena Waste Management Ph: (509) 884-2802

Customer Name SCHNITZER WEST SCHNITZER Carrier r transport  
 Ticket Date 01/14/2022 Vehicle# 81  
 Payment Type Credit Account Container  
 Manual Ticket# Driver  
 Route Check#  
 Hauling Ticket# Billing# 0508875  
 Destination Grid  
 Manifest 116590wa  
 Profile 116590wa (LF01 Contained-In Designated Solvent Contaminated Soil)  
 Generator 168-SWB BELLEVUE LL LLC SWB BELLEVUE LL, LLC 10605 NE 8TH STREET BELLEVUE W  
 PO#

| Time                    | Scale    | Operator | Inbound | Gross | 110180 lb |
|-------------------------|----------|----------|---------|-------|-----------|
| In 01/14/2022 11:12:54  | Inbound  | jvanhov  |         | Tare  | 43860 lb  |
| Out 01/14/2022 11:24:32 | Outbound | jvanhov  |         | Net   | 66320 lb  |
|                         |          |          |         | Tons  | 33.16     |

Comments

| Product                   | LD% | Qty   | UCW  | Rate | Tax/Fee | Amount | Origin |
|---------------------------|-----|-------|------|------|---------|--------|--------|
| 1 Spwaste Solid Oth-Tons- | 100 | 33.16 | Tons |      |         |        | KING   |
| 2 EVPT-P6-Environmental F | 100 |       | %    |      |         |        | KING   |
| 3 CDHD FEE-Chelan Douglas | 100 | 33.16 | Tons |      |         |        | KING   |

Total Tax/Fees  
 Total Ticket

Driver's Signature

*JW 4 RT*

The total amount includes fees and taxes that may not all be listed on this ticket due to technic limitation.

Greene-Watchee Regional Landfill Reprint  
 191 West Road Ticket# 916456  
 Wena Waste Management Ph: (509) 884-2802

Customer Name SCHNITZER WEST SCHNITZER Carrier r transport  
 Ticket Date 01/14/2022 Vehicle# 85  
 Payment Type Credit Account Container  
 Manual Ticket# Driver  
 Route Check#  
 Hauling Ticket# Billing# 0508875  
 Destination Grid  
 Manifest 116590wa  
 Profile 116590wa (LF01 Contained-In Designated Solvent Contaminated Soil)  
 Generator 168-SWB BELLEVUE LL LLC SWB BELLEVUE LL, LLC 10605 NE 8TH STREET BELLEVUE W  
 PO#

| Time                    | Scale    | Operator | Inbound | Gross | 99460 lb |
|-------------------------|----------|----------|---------|-------|----------|
| In 01/14/2022 11:13:48  | Inbound  | jvanhov  |         | Tare  | 41200 lb |
| Out 01/14/2022 11:36:55 | Outbound | jvanhov  |         | Net   | 58260 lb |
|                         |          |          |         | Tons  | 29.13    |

Comments

| Product                   | LD% | Qty   | UCW  | Rate | Tax/Fee | Amount | Origin |
|---------------------------|-----|-------|------|------|---------|--------|--------|
| 1 Spwaste Solid Oth-Tons- | 100 | 29.13 | Tons |      |         |        | KING   |
| 2 EVPT-P6-Environmental F | 100 |       | %    |      |         |        | KING   |
| 3 CDHD FEE-Chelan Douglas | 100 | 29.13 | Tons |      |         |        | KING   |

Total Tax/Fees  
 Total Ticket

Driver's Signature

*JW 4 RT*

The total amount includes fees and taxes that may not all be listed on this ticket due to technic limitation.

Greene-Watchee Regional Landfill Reprint  
 191 West Road Ticket# 916459  
 Wena Waste Management Ph: (509) 884-2802

Customer Name SCHNITZER WEST SCHNITZER Carrier r transport  
 Ticket Date 01/14/2022 Vehicle# 77  
 Payment Type Credit Account Container  
 Manual Ticket# Driver  
 Route Check#  
 Hauling Ticket# Billing# 0508875  
 Destination Grid  
 Manifest 116590wa  
 Profile 116590wa (LF01 Contained-In Designated Solvent Contaminated Soil)  
 Generator 168-SWB BELLEVUE LL LLC SWB BELLEVUE LL, LLC 10605 NE 8TH STREET BELLEVUE W  
 PO#

| Time                    | Scale    | Operator | Inbound | Gross | 104780 lb |
|-------------------------|----------|----------|---------|-------|-----------|
| In 01/14/2022 11:19:48  | Inbound  | jvanhov  |         | Tare  | 44420 lb  |
| Out 01/14/2022 11:39:25 | Outbound | jvanhov  |         | Net   | 60360 lb  |
|                         |          |          |         | Tons  | 30.18     |

Comments

| Product                   | LD% | Qty   | UCW  | Rate | Tax/Fee | Amount | Origin |
|---------------------------|-----|-------|------|------|---------|--------|--------|
| 1 Spwaste Solid Oth-Tons- | 100 | 30.18 | Tons |      |         |        | KING   |
| 2 EVPT-P6-Environmental F | 100 |       | %    |      |         |        | KING   |
| 3 CDHD FEE-Chelan Douglas | 100 | 30.18 | Tons |      |         |        | KING   |

Total Tax/Fees  
 Total Ticket

Driver's Signature

The total amount includes fees and taxes that may not all be listed on this ticket due to technic limitation.

Greene-Watchee Regional Landfill Reprint  
 191 West Road Ticket# 916727  
 Wena Waste Management Ph: (509) 884-2802

Customer Name SCHNITZER WEST SCHNITZER Carrier r transport  
 Ticket Date 01/19/2022 Vehicle# 84  
 Payment Type Credit Account Container  
 Manual Ticket# Driver  
 Route Check#  
 Hauling Ticket# Billing# 0508875  
 Destination Grid  
 Manifest 116590wa  
 Profile 116590wa (LF01 Contained-In Designated Solvent Contaminated Soil)  
 Generator 168-SWB BELLEVUE LL LLC SWB BELLEVUE LL, LLC 10605 NE 8TH STREET BELLEVUE W  
 PO#

| Time                    | Scale    | Operator | Inbound | Gross | 102600 lb |
|-------------------------|----------|----------|---------|-------|-----------|
| In 01/19/2022 10:27:09  | Inbound  | jvanhov  |         | Tare  | 43360 lb  |
| Out 01/19/2022 10:44:12 | Outbound | jvanhov  |         | Net   | 59240 lb  |
|                         |          |          |         | Tons  | 29.62     |

Comments

| Product                   | LD% | Qty   | UCW  | Rate | Tax/Fee | Amount | Origin |
|---------------------------|-----|-------|------|------|---------|--------|--------|
| 1 Spwaste Solid Oth-Tons- | 100 | 29.62 | Tons |      |         |        | KING   |
| 2 EVPT-P6-Environmental F | 100 |       | %    |      |         |        | KING   |
| 3 CDHD FEE-Chelan Douglas | 100 | 29.62 | Tons |      |         |        | KING   |

Total Tax/Fees  
 Total Ticket

Driver's Signature

*JW C1 RT*

The total amount includes fees and taxes that may not all be listed on this ticket due to technic limitation.

Greene-Watchee Regional Landfill Reprint  
191 West Road Ticket# 916732  
Wenatchee, WA 98802 Ph: (509) 884-2802

Customer Name SCHNITZER WEST SCHNITZER Carrier mark hunt  
Ticket Date 01/19/2022 Vehicle# 6  
Payment Type Credit Account Container  
Manual Ticket# Driver  
Route Check#  
Hauling Ticket# Billing# 0508875  
Destination Grid  
Manifest 116590wa  
Profile 116590wa (LF01 Contained-In Designated Solvent Contaminated Soil)  
Generator 168-SWB BELLEVUE LL LLC SWB BELLEVUE LL, LLC 10605 NE 8TH STREET BELLEVUE W  
PO#

| Time                    | Scale    | Operator | Inbound | Gross | 105340 lb |
|-------------------------|----------|----------|---------|-------|-----------|
| In 01/19/2022 10:45:08  | Inbound  | jvanhov  |         | Tare  | 39560 lb  |
| Out 01/19/2022 10:57:12 | Outbound | jvanhov  |         | Net   | 65780 lb  |
|                         |          |          |         | Tons  | 32.89     |

Comments

| Product                   | LD% | Qty   | UCW  | Rate | Tax/Fee | Amount | Origin |
|---------------------------|-----|-------|------|------|---------|--------|--------|
| 1 Spwaste Solid Oth-Tons- | 100 | 32.89 | Tons |      |         |        | KING   |
| 2 EVPT-P6-Environmental F | 100 |       | %    |      |         |        | KING   |
| 3 CDHD FEE-Chelan Douglas | 100 | 32.89 | Tons |      |         |        | KING   |

Total Tax/Fees  
Total Ticket

Driver's Signature

*SW 4 mlh*

The total amount includes fees and taxes that may not all be listed on this ticket due to technic limitation.

Greene-Watchee Regional Landfill Reprint  
191 West Road Ticket# 916731  
Wenatchee, WA 98802 Ph: (509) 884-2802

Customer Name SCHNITZER WEST SCHNITZER Carrier mark hunt  
Ticket Date 01/19/2022 Vehicle# 7  
Payment Type Credit Account Container  
Manual Ticket# Driver  
Route Check#  
Hauling Ticket# Billing# 0508875  
Destination Grid  
Manifest 116590wa  
Profile 116590wa (LF01 Contained-In Designated Solvent Contaminated Soil)  
Generator 168-SWB BELLEVUE LL LLC SWB BELLEVUE LL, LLC 10605 NE 8TH STREET BELLEVUE W  
PO#

| Time                    | Scale    | Operator | Inbound | Gross | 112060 lb |
|-------------------------|----------|----------|---------|-------|-----------|
| In 01/19/2022 10:43:57  | Inbound  | jvanhov  |         | Tare  | 43320 lb  |
| Out 01/19/2022 10:58:30 | Outbound | jvanhov  |         | Net   | 68740 lb  |
|                         |          |          |         | Tons  | 34.37     |

Comments

| Product                   | LD% | Qty   | UCW  | Rate | Tax/Fee | Amount | Origin |
|---------------------------|-----|-------|------|------|---------|--------|--------|
| 1 Spwaste Solid Oth-Tons- | 100 | 34.37 | Tons |      |         |        | KING   |
| 2 EVPT-P6-Environmental F | 100 |       | %    |      |         |        | KING   |
| 3 CDHD FEE-Chelan Douglas | 100 | 34.37 | Tons |      |         |        | KING   |

Total Tax/Fees  
Total Ticket

Driver's Signature

*SW 4 mlh*

The total amount includes fees and taxes that may not all be listed on this ticket due to technic limitation.

Greene-Watchee Regional Landfill Reprint  
191 West Road Ticket# 916735  
Wenatchee, WA 98802 Ph: (509) 884-2802

Customer Name SCHNITZER WEST SCHNITZER Carrier r transport  
Ticket Date 01/19/2022 Vehicle# 85  
Payment Type Credit Account Container  
Manual Ticket# Driver  
Route Check#  
Hauling Ticket# Billing# 0508875  
Destination Grid  
Manifest 116590wa  
Profile 116590wa (LF01 Contained-In Designated Solvent Contaminated Soil)  
Generator 168-SWB BELLEVUE LL LLC SWB BELLEVUE LL, LLC 10605 NE 8TH STREET BELLEVUE W  
PO#

| Time                    | Scale    | Operator | Inbound | Gross | 101960 lb |
|-------------------------|----------|----------|---------|-------|-----------|
| In 01/19/2022 10:52:29  | Inbound  | jvanhov  |         | Tare  | 41320 lb  |
| Out 01/19/2022 11:08:12 | Outbound | jvanhov  |         | Net   | 60640 lb  |
|                         |          |          |         | Tons  | 30.32     |

Comments

| Product                   | LD% | Qty   | UCW  | Rate | Tax/Fee | Amount | Origin |
|---------------------------|-----|-------|------|------|---------|--------|--------|
| 1 Spwaste Solid Oth-Tons- | 100 | 30.32 | Tons |      |         |        | KING   |
| 2 EVPT-P6-Environmental F | 100 |       | %    |      |         |        | KING   |
| 3 CDHD FEE-Chelan Douglas | 100 | 30.32 | Tons |      |         |        | KING   |

Total Tax/Fees  
Total Ticket

Driver's Signature

The total amount includes fees and taxes that may not all be listed on this ticket due to technic limitation.

Greene-Watchee Regional Landfill Reprint  
191 West Road Ticket# 916742  
Wenatchee, WA 98802 Ph: (509) 884-2802

Customer Name SCHNITZER WEST SCHNITZER Carrier r transport  
Ticket Date 01/19/2022 Vehicle# 77  
Payment Type Credit Account Container  
Manual Ticket# Driver  
Route Check#  
Hauling Ticket# Billing# 0508875  
Destination Grid  
Manifest 116590wa  
Profile 116590wa (LF01 Contained-In Designated Solvent Contaminated Soil)  
Generator 168-SWB BELLEVUE LL LLC SWB BELLEVUE LL, LLC 10605 NE 8TH STREET BELLEVUE W  
PO#

| Time                    | Scale    | Operator | Inbound | Gross | 102280 lb |
|-------------------------|----------|----------|---------|-------|-----------|
| In 01/19/2022 11:07:55  | Inbound  | jvanhov  |         | Tare  | 44520 lb  |
| Out 01/19/2022 11:24:57 | Outbound | jvanhov  |         | Net   | 57760 lb  |
|                         |          |          |         | Tons  | 28.88     |

Comments

| Product                   | LD% | Qty   | UCW  | Rate | Tax/Fee | Amount | Origin |
|---------------------------|-----|-------|------|------|---------|--------|--------|
| 1 Spwaste Solid Oth-Tons- | 100 | 28.88 | Tons |      |         |        | KING   |
| 2 EVPT-P6-Environmental F | 100 |       | %    |      |         |        | KING   |
| 3 CDHD FEE-Chelan Douglas | 100 | 28.88 | Tons |      |         |        | KING   |

Total Tax/Fees  
Total Ticket

Driver's Signature

The total amount includes fees and taxes that may not all be listed on this ticket due to technic limitation.



Greene-Watchee Regional Landfill Reprint  
191 West Road Ticket# 916746  
Wenatchee, WA 98802 Ph: (509) 884-2802

Customer Name SCHNITZER WEST SCHNITZER Carrier r transport  
Ticket Date 01/19/2022 Vehicle# 88  
Payment Type Credit Account Container  
Manual Ticket# Driver  
Route Check#  
Hauling Ticket# Billing# 0508875  
Destination Grid  
Manifest 116590wa  
Profile 116590wa (LF01 Contained-In Designated Solvent Contaminated Soil)  
Generator 168-SWB BELLEVUE LL LLC SWB BELLEVUE LL, LLC 10605 NE 8TH STREET BELLEVUE W  
PO#

| Time                    | Scale    | Operator | Inbound | Gross | 105680 lb |
|-------------------------|----------|----------|---------|-------|-----------|
| In 01/19/2022 11:15:37  | Inbound  | jvanhov  |         | Tare  | 40340 lb  |
| Out 01/19/2022 11:26:27 | Outbound | jvanhov  |         | Net   | 65340 lb  |
|                         |          |          |         | Tons  | 32.67     |

Comments

| Product                       | LD% | Qty   | UCW  | Rate | Tax/Fee | Amount | Origin |
|-------------------------------|-----|-------|------|------|---------|--------|--------|
| 1 Spwaste Solid Oth-Tons- 100 |     | 32.67 | Tons |      |         |        | KING   |
| 2 EVFT-P6-Environmental F 100 |     |       | %    |      |         |        | KING   |
| 3 CDHD FEE-Chelan Douglas 100 |     | 32.67 | Tons |      |         |        | KING   |

Total Tax/Fees  
Total Ticket

Driver's Signature

The total amount includes fees and taxes that may not all be listed on this ticket due to technic limitation.

Greene-Watchee Regional Landfill Reprint  
191 West Road Ticket# 916747  
Wenatchee, WA 98802 Ph: (509) 884-2802

Customer Name SCHNITZER WEST SCHNITZER Carrier Darst Trucking  
Ticket Date 01/19/2022 Vehicle# 1  
Payment Type Credit Account Container  
Manual Ticket# Driver  
Route Check#  
Hauling Ticket# Billing# 0508875  
Destination Grid  
Manifest 116590wa  
Profile 116590wa (LF01 Contained-In Designated Solvent Contaminated Soil)  
Generator 168-SWB BELLEVUE LL LLC SWB BELLEVUE LL, LLC 10605 NE 8TH STREET BELLEVUE W  
PO#

| Time                    | Scale    | Operator | Inbound | Gross | 96120 lb |
|-------------------------|----------|----------|---------|-------|----------|
| In 01/19/2022 11:17:01  | Inbound  | jvanhov  |         | Tare  | 38420 lb |
| Out 01/19/2022 11:32:47 | Outbound | jvanhov  |         | Net   | 57700 lb |
|                         |          |          |         | Tons  | 28.85    |

Comments

| Product                       | LD% | Qty   | UCW  | Rate | Tax/Fee | Amount | Origin |
|-------------------------------|-----|-------|------|------|---------|--------|--------|
| 1 Spwaste Solid Oth-Tons- 100 |     | 28.85 | Tons |      |         |        | KING   |
| 2 EVFT-P6-Environmental F 100 |     |       | %    |      |         |        | KING   |
| 3 CDHD FEE-Chelan Douglas 100 |     | 28.85 | Tons |      |         |        | KING   |

Total Tax/Fees  
Total Ticket

Driver's Signature

The total amount includes fees and taxes that may not all be listed on this ticket due to technic limitation.

Greene-Watchee Regional Landfill Reprint  
191 West Road Ticket# 916743  
Wenatchee, WA 98802 Ph: (509) 884-2802

Customer Name SCHNITZER WEST SCHNITZER Carrier r transport  
Ticket Date 01/19/2022 Vehicle# 78  
Payment Type Credit Account Container  
Manual Ticket# Driver  
Route Check#  
Hauling Ticket# Billing# 0508875  
Destination Grid  
Manifest 116590wa  
Profile 116590wa (LF01 Contained-In Designated Solvent Contaminated Soil)  
Generator 168-SWB BELLEVUE LL LLC SWB BELLEVUE LL, LLC 10605 NE 8TH STREET BELLEVUE W  
PO#

| Time                    | Scale    | Operator | Inbound | Gross | 106240 lb |
|-------------------------|----------|----------|---------|-------|-----------|
| In 01/19/2022 11:08:52  | Inbound  | jvanhov  |         | Tare  | 44920 lb  |
| Out 01/19/2022 11:37:12 | Outbound | jvanhov  |         | Net   | 61320 lb  |
|                         |          |          |         | Tons  | 30.66     |

Comments

| Product                       | LD% | Qty   | UCW  | Rate | Tax/Fee | Amount | Origin |
|-------------------------------|-----|-------|------|------|---------|--------|--------|
| 1 Spwaste Solid Oth-Tons- 100 |     | 30.66 | Tons |      |         |        | KING   |
| 2 EVFT-P6-Environmental F 100 |     |       | %    |      |         |        | KING   |
| 3 CDHD FEE-Chelan Douglas 100 |     | 30.66 | Tons |      |         |        | KING   |

Total Tax/Fees  
Total Ticket

Driver's Signature

The total amount includes fees and taxes that may not all be listed on this ticket due to technic limitation.

Greene-Watchee Regional Landfill Reprint  
191 West Road Ticket# 916749  
Wenatchee, WA 98802 Ph: (509) 884-2802

Customer Name SCHNITZER WEST SCHNITZER Carrier KISSLER  
Ticket Date 01/19/2022 Vehicle# 16  
Payment Type Credit Account Container  
Manual Ticket# Driver  
Route Check#  
Hauling Ticket# Billing# 0508875  
Destination Grid  
Manifest 116590wa  
Profile 116590wa (LF01 Contained-In Designated Solvent Contaminated Soil)  
Generator 168-SWB BELLEVUE LL LLC SWB BELLEVUE LL, LLC 10605 NE 8TH STREET BELLEVUE W  
PO#

| Time                    | Scale    | Operator | Inbound | Gross | 128260 lb |
|-------------------------|----------|----------|---------|-------|-----------|
| In 01/19/2022 11:24:42  | Inbound  | jvanhov  |         | Tare  | 43720 lb  |
| Out 01/19/2022 11:53:05 | Outbound | jvanhov  |         | Net   | 84540 lb  |
|                         |          |          |         | Tons  | 42.27     |

Comments

| Product                       | LD% | Qty   | UCW  | Rate | Tax/Fee | Amount | Origin |
|-------------------------------|-----|-------|------|------|---------|--------|--------|
| 1 Spwaste Solid Oth-Tons- 100 |     | 42.27 | Tons |      |         |        | KING   |
| 2 EVFT-P6-Environmental F 100 |     |       | %    |      |         |        | KING   |
| 3 CDHD FEE-Chelan Douglas 100 |     | 42.27 | Tons |      |         |        | KING   |

Total Tax/Fees  
Total Ticket

Driver's Signature

The total amount includes fees and taxes that may not all be listed on this ticket due to technic limitation.

Waste Management  
 Greer, SC 29615  
 191 West Road  
 Wena, SC 29686  
 Ph: (509) 884-2802

Reprint  
 Ticket# 916752

Customer Name SCHNITZER WEST SCHNITZER Carrier KISSLER  
 Ticket Date 01/19/2022 Vehicle# 17  
 Payment Type Credit Account Container  
 Manual Ticket# Driver  
 Route Check#  
 Hauling Ticket# Billing# 0508875  
 Destination Grid  
 Manifest 116590wa  
 Profile 116590wa (LF01 Contained-In Designated Solvent Contaminated Soil)  
 Generator 168-SWB BELLEVUE LL LLC SWB BELLEVUE LL, LLC 10605 NE 8TH STREET BELLEVUE W PO#

| Time                    | Scale    | Operator | Inbound | Gross | 126780 lb |
|-------------------------|----------|----------|---------|-------|-----------|
| In 01/19/2022 11:49:26  | Inbound  | jvanhov  |         | Tare  | 43780 lb  |
| Out 01/19/2022 12:09:57 | Outbound | jvanhov  |         | Net   | 83000 lb  |
|                         |          |          |         | Tons  | 41.50     |

Comments

| Product                   | LD% | Qty   | UCM  | Rate | Tax/Fee | Amount | Origin |
|---------------------------|-----|-------|------|------|---------|--------|--------|
| 1 Spwaste Solid Oth-Tons- | 100 | 41.50 | Tons |      |         |        | KING   |
| 2 EVFT-P6-Environmental F | 100 |       | %    |      |         |        | KING   |
| 3 CDHD FEE-Chelan Douglas | 100 | 41.50 | Tons |      |         |        | KING   |

Total Tax/Fees  
 Total Ticket

Driver's Signature *JT KISSLER*

The total amount includes fees and taxes that may not all be listed on this ticket due to technic limitation.

Waste Management  
 Greer, SC 29615  
 191 West Road  
 Wena, SC 29686  
 Ph: (509) 884-2802

Reprint  
 Ticket# 916833

Customer Name SCHNITZER WEST SCHNITZER Carrier r transport  
 Ticket Date 01/20/2022 Vehicle# 84  
 Payment Type Credit Account Container  
 Manual Ticket# Driver  
 Route Check#  
 Hauling Ticket# Billing# 0508875  
 Destination Grid  
 Manifest 116590wa  
 Profile 116590wa (LF01 Contained-In Designated Solvent Contaminated Soil)  
 Generator 168-SWB BELLEVUE LL LLC SWB BELLEVUE LL, LLC 10605 NE 8TH STREET BELLEVUE W PO#

| Time                    | Scale    | Operator | Inbound | Gross | 103180 lb |
|-------------------------|----------|----------|---------|-------|-----------|
| In 01/20/2022 10:19:57  | Inbound  | Janelle  |         | Tare  | 43300 lb  |
| Out 01/20/2022 10:42:40 | Outbound | Janelle  |         | Net   | 59880 lb  |
|                         |          |          |         | Tons  | 29.94     |

Comments

| Product                   | LD% | Qty   | UCM  | Rate | Tax/Fee | Amount | Origin |
|---------------------------|-----|-------|------|------|---------|--------|--------|
| 1 Spwaste Solid Oth-Tons- | 100 | 29.94 | Tons |      |         |        | KING   |
| 2 EVFT-P6-Environmental F | 100 |       | %    |      |         |        | KING   |
| 3 CDHD FEE-Chelan Douglas | 100 | 29.94 | Tons |      |         |        | KING   |

Total Tax/Fees  
 Total Ticket

Driver's Signature *JL R Transport 84*

The total amount includes fees and taxes that may not all be listed on this ticket due to technic limitation.

Waste Management  
 Greer, SC 29615  
 191 West Road  
 Wena, SC 29686  
 Ph: (509) 884-2802

Reprint  
 Ticket# 916834

Customer Name SCHNITZER WEST SCHNITZER Carrier r transport  
 Ticket Date 01/20/2022 Vehicle# 87  
 Payment Type Credit Account Container  
 Manual Ticket# Driver  
 Route Check#  
 Hauling Ticket# Billing# 0508875  
 Destination Grid  
 Manifest 116590wa  
 Profile 116590wa (LF01 Contained-In Designated Solvent Contaminated Soil)  
 Generator 168-SWB BELLEVUE LL LLC SWB BELLEVUE LL, LLC 10605 NE 8TH STREET BELLEVUE W PO#

| Time                    | Scale    | Operator | Inbound | Gross | 98700 lb |
|-------------------------|----------|----------|---------|-------|----------|
| In 01/20/2022 10:24:36  | Inbound  | Janelle  |         | Tare  | 40760 lb |
| Out 01/20/2022 10:46:52 | Outbound | Janelle  |         | Net   | 57940 lb |
|                         |          |          |         | Tons  | 28.97    |

Comments

| Product                   | LD% | Qty   | UCM  | Rate | Tax/Fee | Amount | Origin |
|---------------------------|-----|-------|------|------|---------|--------|--------|
| 1 Spwaste Solid Oth-Tons- | 100 | 28.97 | Tons |      |         |        | KING   |
| 2 EVFT-P6-Environmental F | 100 |       | %    |      |         |        | KING   |
| 3 CDHD FEE-Chelan Douglas | 100 | 28.97 | Tons |      |         |        | KING   |

Total Tax/Fees  
 Total Ticket

Driver's Signature *JL R Transport 87*

The total amount includes fees and taxes that may not all be listed on this ticket due to technic limitation.

Waste Management  
 Greer, SC 29615  
 191 West Road  
 Wena, SC 29686  
 Ph: (509) 884-2802

Reprint  
 Ticket# 916836

Customer Name SCHNITZER WEST SCHNITZER Carrier r transport  
 Ticket Date 01/20/2022 Vehicle# 81  
 Payment Type Credit Account Container  
 Manual Ticket# Driver  
 Route Check#  
 Hauling Ticket# Billing# 0508875  
 Destination Grid  
 Manifest 116590wa  
 Profile 116590wa (LF01 Contained-In Designated Solvent Contaminated Soil)  
 Generator 168-SWB BELLEVUE LL LLC SWB BELLEVUE LL, LLC 10605 NE 8TH STREET BELLEVUE W PO#

| Time                    | Scale    | Operator | Inbound | Gross | 111920 lb |
|-------------------------|----------|----------|---------|-------|-----------|
| In 01/20/2022 10:30:18  | Inbound  | Janelle  |         | Tare  | 43920 lb  |
| Out 01/20/2022 10:58:55 | Outbound | Janelle  |         | Net   | 68000 lb  |
|                         |          |          |         | Tons  | 34.00     |

Comments

| Product                   | LD% | Qty   | UCM  | Rate | Tax/Fee | Amount | Origin |
|---------------------------|-----|-------|------|------|---------|--------|--------|
| 1 Spwaste Solid Oth-Tons- | 100 | 34.00 | Tons |      |         |        | KING   |
| 2 EVFT-P6-Environmental F | 100 |       | %    |      |         |        | KING   |
| 3 CDHD FEE-Chelan Douglas | 100 | 34.00 | Tons |      |         |        | KING   |

Total Tax/Fees  
 Total Ticket

Driver's Signature *JL R Transport 81*

The total amount includes fees and taxes that may not all be listed on this ticket due to technic limitation.

Wenatchee Regional Landfill Reprint  
 191 West Road Ticket# 916837  
 Wenatchee, WA 98802 Ph: (509) 884-2802

Customer Name SCHNITZER WEST SCHNITZER Carrier mark hunt  
 Ticket Date 01/20/2022 Vehicle# 6  
 Payment Type Credit Account Container  
 Manual Ticket# Driver  
 Route Check#  
 Hauling Ticket# Billing# 0508875  
 Destination Grid  
 Manifest 116590wa  
 Profile 116590WA (LF01 Contained-In Designated Solvent Contaminated Soil)  
 Generator 168-SWB BELLEVUE LL LLC SWB BELLEVUE LL, LLC 10605 NE 8TH STREET BELLEVUE W  
 PO#

| Time                    | Scale    | Operator | Inbound | Gross | 108620 lb |
|-------------------------|----------|----------|---------|-------|-----------|
| In 01/20/2022 10:32:08  | Inbound  | Janelle  |         | Tare  | 39700 lb  |
| Out 01/20/2022 11:01:50 | Outbound | Janelle  |         | Net   | 68920 lb  |
|                         |          |          |         | Tons  | 34.46     |

Comments

| Product                       | LD% | Qty   | UCM  | Rate | Tax/Fee | Amount | Origin |
|-------------------------------|-----|-------|------|------|---------|--------|--------|
| 1 Spwaste Solid Oth-Tons- 100 |     | 34.46 | Tons |      |         |        | KING   |
| 2 EVFT-P6-Environmental F 100 |     |       | %    |      |         |        | KING   |
| 3 CDHD FEE-Chelan Douglas 100 |     | 34.46 | Tons |      |         |        | KING   |

Total Tax/Fees  
 Total Ticket

Driver's Signature

*JL for Mark Hunt 6*

The total amount includes fees and taxes that may not all be listed on this ticket due to technic limitation.

Wenatchee Regional Landfill Reprint  
 191 West Road Ticket# 916838  
 Wenatchee, WA 98802 Ph: (509) 884-2802

Customer Name SCHNITZER WEST SCHNITZER Carrier r transport  
 Ticket Date 01/20/2022 Vehicle# r83  
 Payment Type Credit Account Container  
 Manual Ticket# Driver  
 Route Check#  
 Hauling Ticket# Billing# 0508875  
 Destination Grid  
 Manifest 116590wa  
 Profile 116590WA (LF01 Contained-In Designated Solvent Contaminated Soil)  
 Generator 168-SWB BELLEVUE LL LLC SWB BELLEVUE LL, LLC 10605 NE 8TH STREET BELLEVUE W  
 PO#

| Time                    | Scale    | Operator | Inbound | Gross | 109920 lb |
|-------------------------|----------|----------|---------|-------|-----------|
| In 01/20/2022 10:32:57  | Inbound  | Janelle  |         | Tare  | 42660 lb  |
| Out 01/20/2022 11:03:07 | Outbound | Janelle  |         | Net   | 67260 lb  |
|                         |          |          |         | Tons  | 33.63     |

Comments

| Product                       | LD% | Qty   | UCM  | Rate | Tax/Fee | Amount | Origin |
|-------------------------------|-----|-------|------|------|---------|--------|--------|
| 1 Spwaste Solid Oth-Tons- 100 |     | 33.63 | Tons |      |         |        | KING   |
| 2 EVFT-P6-Environmental F 100 |     |       | %    |      |         |        | KING   |
| 3 CDHD FEE-Chelan Douglas 100 |     | 33.63 | Tons |      |         |        | KING   |

Total Tax/Fees  
 Total Ticket

Driver's Signature

*JL for R83*

The total amount includes fees and taxes that may not all be listed on this ticket due to technic limitation.

Wenatchee Regional Landfill Reprint  
 191 West Road Ticket# 916842  
 Wenatchee, WA 98802 Ph: (509) 884-2802

Customer Name SCHNITZER WEST SCHNITZER Carrier mark hunt  
 Ticket Date 01/20/2022 Vehicle# 7  
 Payment Type Credit Account Container  
 Manual Ticket# Driver  
 Route Check#  
 Hauling Ticket# Billing# 0508875  
 Destination Grid  
 Manifest 116590wa  
 Profile 116590WA (LF01 Contained-In Designated Solvent Contaminated Soil)  
 Generator 168-SWB BELLEVUE LL LLC SWB BELLEVUE LL, LLC 10605 NE 8TH STREET BELLEVUE W  
 PO#

| Time                    | Scale    | Operator | Inbound | Gross | 112920 lb |
|-------------------------|----------|----------|---------|-------|-----------|
| In 01/20/2022 10:45:39  | Inbound  | Janelle  |         | Tare  | 43360 lb  |
| Out 01/20/2022 11:03:54 | Outbound | Janelle  |         | Net   | 69560 lb  |
|                         |          |          |         | Tons  | 34.78     |

Comments

| Product                       | LD% | Qty   | UCM  | Rate | Tax/Fee | Amount | Origin |
|-------------------------------|-----|-------|------|------|---------|--------|--------|
| 1 Spwaste Solid Oth-Tons- 100 |     | 34.78 | Tons |      |         |        | KING   |
| 2 EVFT-P6-Environmental F 100 |     |       | %    |      |         |        | KING   |
| 3 CDHD FEE-Chelan Douglas 100 |     | 34.78 | Tons |      |         |        | KING   |

Total Tax/Fees  
 Total Ticket

Driver's Signature

*JL for Mark Hunt 7*

The total amount includes fees and taxes that may not all be listed on this ticket due to technic limitation.

Wenatchee Regional Landfill Reprint  
 191 West Road Ticket# 916843  
 Wenatchee, WA 98802 Ph: (509) 884-2802

Customer Name SCHNITZER WEST SCHNITZER Carrier r transport  
 Ticket Date 01/20/2022 Vehicle# 85  
 Payment Type Credit Account Container  
 Manual Ticket# Driver  
 Route Check#  
 Hauling Ticket# Billing# 0508875  
 Destination Grid  
 Manifest 116590wa  
 Profile 116590WA (LF01 Contained-In Designated Solvent Contaminated Soil)  
 Generator 168-SWB BELLEVUE LL LLC SWB BELLEVUE LL, LLC 10605 NE 8TH STREET BELLEVUE W  
 PO#

| Time                    | Scale    | Operator | Inbound | Gross | 105080 lb |
|-------------------------|----------|----------|---------|-------|-----------|
| In 01/20/2022 10:48:56  | Inbound  | Janelle  |         | Tare  | 41320 lb  |
| Out 01/20/2022 11:06:05 | Outbound | Janelle  |         | Net   | 63760 lb  |
|                         |          |          |         | Tons  | 31.88     |

Comments

| Product                       | LD% | Qty   | UCM  | Rate | Tax/Fee | Amount | Origin |
|-------------------------------|-----|-------|------|------|---------|--------|--------|
| 1 Spwaste Solid Oth-Tons- 100 |     | 31.88 | Tons |      |         |        | KING   |
| 2 EVFT-P6-Environmental F 100 |     |       | %    |      |         |        | KING   |
| 3 CDHD FEE-Chelan Douglas 100 |     | 31.88 | Tons |      |         |        | KING   |

Total Tax/Fees  
 Total Ticket

Driver's Signature

*JL for R Transport 85*

The total amount includes fees and taxes that may not all be listed on this ticket due to technic limitation.

Wenatchee Regional Landfill  
 191 West Road  
 Wenatchee, WA 98801  
 Ph: (509) 884-2802

Reprint  
 Ticket# 916845

Customer Name SCHNITZER WEST SCHNITZER Carrier Darst Trucking  
 Ticket Date 01/20/2022 Vehicle# 1  
 Payment Type Credit Account Container  
 Manual Ticket# Driver  
 Route Check#  
 Hauling Ticket# Billing# 0508875  
 Destination Grid  
 Manifest 116590wa  
 Profile 116590wa (LF01 Contained-In Designated Solvent Contaminated Soil)  
 Generator 168-SWB BELLEVUE LL LLC SWB BELLEVUE LL, LLC 10605 NE 8TH STREET BELLEVUE W  
 PO#

| Time                    | Scale    | Operator | Inbound | Gross | 107900 lb |
|-------------------------|----------|----------|---------|-------|-----------|
| In 01/20/2022 11:00:19  | Inbound  | Janelle  |         | Tare  | 39180 lb  |
| Out 01/20/2022 11:15:07 | Outbound | Janelle  |         | Net   | 68720 lb  |
|                         |          |          |         | Tons  | 34.36     |

Comments

| Product                       | LD% | Qty   | UCW  | Rate | Tax/Fee | Amount | Origin |
|-------------------------------|-----|-------|------|------|---------|--------|--------|
| 1 Spwaste Solid Oth-Tons- 100 |     | 34.36 | Tons |      |         |        | KING   |
| 2 EVPT-P6-Environmental F 100 |     |       | %    |      |         |        | KING   |
| 3 CDHD FEE-Chelan Douglas 100 |     | 34.36 | Tons |      |         |        | KING   |

Total Tax/Fees  
 Total Ticket

Driver's Signature

*JL for Darst Trucking*

The total amount includes fees and taxes that may not all be listed on this ticket due to technic limitation.

Wenatchee Regional Landfill  
 191 West Road  
 Wenatchee, WA 98801  
 Ph: (509) 884-2802

Reprint  
 Ticket# 916854

Customer Name SCHNITZER WEST SCHNITZER Carrier Highline Pavement  
 Ticket Date 01/20/2022 Vehicle# 210  
 Payment Type Credit Account Container  
 Manual Ticket# Driver  
 Route Check#  
 Hauling Ticket# Billing# 0508875  
 Destination Grid  
 Manifest 116590wa  
 Profile 116590wa (LF01 Contained-In Designated Solvent Contaminated Soil)  
 Generator 168-SWB BELLEVUE LL LLC SWB BELLEVUE LL, LLC 10605 NE 8TH STREET BELLEVUE W  
 PO#

| Time                    | Scale    | Operator | Inbound | Gross | 110720 lb |
|-------------------------|----------|----------|---------|-------|-----------|
| In 01/20/2022 11:13:32  | Inbound  | Janelle  |         | Tare  | 45900 lb  |
| Out 01/20/2022 11:27:05 | Outbound | Janelle  |         | Net   | 64820 lb  |
|                         |          |          |         | Tons  | 32.41     |

Comments

| Product                       | LD% | Qty   | UCW  | Rate | Tax/Fee | Amount | Origin |
|-------------------------------|-----|-------|------|------|---------|--------|--------|
| 1 Spwaste Solid Oth-Tons- 100 |     | 32.41 | Tons |      |         |        | KING   |
| 2 EVPT-P6-Environmental F 100 |     |       | %    |      |         |        | KING   |
| 3 CDHD FEE-Chelan Douglas 100 |     | 32.41 | Tons |      |         |        | KING   |

Total Tax/Fees  
 Total Ticket

Driver's Signature

*JL for Highline 210*

The total amount includes fees and taxes that may not all be listed on this ticket due to technic limitation.

Wenatchee Regional Landfill  
 191 West Road  
 Wenatchee, WA 98801  
 Ph: (509) 884-2802

Reprint  
 Ticket# 916857

Customer Name SCHNITZER WEST SCHNITZER Carrier r transport  
 Ticket Date 01/20/2022 Vehicle# 82  
 Payment Type Credit Account Container  
 Manual Ticket# Driver  
 Route Check#  
 Hauling Ticket# Billing# 0508875  
 Destination Grid  
 Manifest 116590wa  
 Profile 116590wa (LF01 Contained-In Designated Solvent Contaminated Soil)  
 Generator 168-SWB BELLEVUE LL LLC SWB BELLEVUE LL, LLC 10605 NE 8TH STREET BELLEVUE W  
 PO#

| Time                    | Scale    | Operator | Inbound | Gross | 104620 lb |
|-------------------------|----------|----------|---------|-------|-----------|
| In 01/20/2022 11:32:51  | Inbound  | Janelle  |         | Tare  | 44600 lb  |
| Out 01/20/2022 11:51:46 | Outbound | Janelle  |         | Net   | 60020 lb  |
|                         |          |          |         | Tons  | 30.01     |

Comments

| Product                       | LD% | Qty   | UCW  | Rate | Tax/Fee | Amount | Origin |
|-------------------------------|-----|-------|------|------|---------|--------|--------|
| 1 Spwaste Solid Oth-Tons- 100 |     | 30.01 | Tons |      |         |        | KING   |
| 2 EVPT-P6-Environmental F 100 |     |       | %    |      |         |        | KING   |
| 3 CDHD FEE-Chelan Douglas 100 |     | 30.01 | Tons |      |         |        | KING   |

Total Tax/Fees  
 Total Ticket

Driver's Signature

*JL for R Transport 82*

The total amount includes fees and taxes that may not all be listed on this ticket due to technic limitation.

Wenatchee Regional Landfill  
 191 West Road  
 Wenatchee, WA 98801  
 Ph: (509) 884-2802

Reprint  
 Ticket# 916933

Customer Name SCHNITZER WEST SCHNITZER Carrier r transport  
 Ticket Date 01/21/2022 Vehicle# 88  
 Payment Type Credit Account Container  
 Manual Ticket# Driver  
 Route Check#  
 Hauling Ticket# Billing# 0508875  
 Destination Grid  
 Manifest 116590wa  
 Profile 116590wa (LF01 Contained-In Designated Solvent Contaminated Soil)  
 Generator 168-SWB BELLEVUE LL LLC SWB BELLEVUE LL, LLC 10605 NE 8TH STREET BELLEVUE W  
 PO#

| Time                    | Scale    | Operator | Inbound | Gross | 103700 lb |
|-------------------------|----------|----------|---------|-------|-----------|
| In 01/21/2022 10:23:45  | Inbound  | jvanhov  |         | Tare  | 40440 lb  |
| Out 01/21/2022 10:36:42 | Outbound | jvanhov  |         | Net   | 63260 lb  |
|                         |          |          |         | Tons  | 31.63     |

Comments


| Product                       | LD% | Qty   | UCW  | Rate | Tax/Fee | Amount | Origin |
|-------------------------------|-----|-------|------|------|---------|--------|--------|
| 1 Spwaste Solid Oth-Tons- 100 |     | 31.63 | Tons |      |         |        | KING   |
| 2 EVPT-P6-Environmental F 100 |     |       | %    |      |         |        | KING   |
| 3 CDHD FEE-Chelan Douglas 100 |     | 31.63 | Tons |      |         |        | KING   |

Total Tax/Fees  
 Total Ticket

Driver's Signature

*JL 4 RT*

The total amount includes fees and taxes that may not all be listed on this ticket due to technic limitation.


 Greener Wastech Regional Landfill  
 191 West Road  
 Wenas, WA 98852  
 Ph: (509) 884-2802  
 Reprint Ticket# 916934  
 Customer Name SCHNITZER WEST SCHNITZER Carrier r transport  
 Ticket Date 01/21/2022 Vehicle# 84  
 Payment Type Credit Account Container  
 Manual Ticket# Driver  
 Route Check#  
 Hauling Ticket# Billing# 0508875  
 Destination Grid  
 Manifest 116590wa  
 Profile 116590wa (LF01 Contained-In Designated Solvent Contaminated Soil)  
 Generator 168-SWB BELLEVUE LL LLC SWB BELLEVUE LL, LLC 10605 NE 8TH STREET BELLEVUE W PO#

| Time                    | Scale    | Operator | Inbound | Gross | 104200 lb |
|-------------------------|----------|----------|---------|-------|-----------|
| In 01/21/2022 10:26:51  | Inbound  | jvanhov  |         | Tare  | 43320 lb  |
| Out 01/21/2022 10:43:06 | Outbound | jvanhov  |         | Net   | 60880 lb  |
|                         |          |          |         | Tons  | 30.44     |

Comments


| Product                   | LD% | Qty   | UCM  | Rate | Tax/Fee | Amount | Origin |
|---------------------------|-----|-------|------|------|---------|--------|--------|
| 1 Spwaste Solid Oth-Tons- | 100 | 30.44 | Tons |      |         |        | KING   |
| 2 EVPT-P6-Environmental F | 100 |       | %    |      |         |        | KING   |
| 3 CDHD FEE-Chelan Douglas | 100 | 30.44 | Tons |      |         |        | KING   |

Total Tax/Fees  
Total Ticket

Driver's Signature

*JAH RT*

The total amount includes fees and taxes that may not all be listed on this ticket due to technic limitation.


 Greener Wastech Regional Landfill  
 191 West Road  
 Wenas, WA 98852  
 Ph: (509) 884-2802  
 Reprint Ticket# 916936  
 Customer Name SCHNITZER WEST SCHNITZER Carrier r transport  
 Ticket Date 01/21/2022 Vehicle# 83  
 Payment Type Credit Account Container  
 Manual Ticket# Driver  
 Route Check#  
 Hauling Ticket# Billing# 0508875  
 Destination Grid  
 Manifest 116590wa  
 Profile 116590wa (LF01 Contained-In Designated Solvent Contaminated Soil)  
 Generator 168-SWB BELLEVUE LL LLC SWB BELLEVUE LL, LLC 10605 NE 8TH STREET BELLEVUE W PO#

| Time                    | Scale    | Operator | Inbound | Gross | 106980 lb |
|-------------------------|----------|----------|---------|-------|-----------|
| In 01/21/2022 10:32:24  | Inbound  | jvanhov  |         | Tare  | 42600 lb  |
| Out 01/21/2022 10:48:01 | Outbound | jvanhov  |         | Net   | 64380 lb  |
|                         |          |          |         | Tons  | 32.19     |

Comments


| Product                   | LD% | Qty   | UCM  | Rate | Tax/Fee | Amount | Origin |
|---------------------------|-----|-------|------|------|---------|--------|--------|
| 1 Spwaste Solid Oth-Tons- | 100 | 32.19 | Tons |      |         |        | KING   |
| 2 EVPT-P6-Environmental F | 100 |       | %    |      |         |        | KING   |
| 3 CDHD FEE-Chelan Douglas | 100 | 32.19 | Tons |      |         |        | KING   |

Total Tax/Fees  
Total Ticket

Driver's Signature

*JAH RT*

The total amount includes fees and taxes that may not all be listed on this ticket due to technic limitation.


 Greener Wastech Regional Landfill  
 191 West Road  
 Wenas, WA 98852  
 Ph: (509) 884-2802  
 Reprint Ticket# 916949  
 Customer Name SCHNITZER WEST SCHNITZER Carrier r transport  
 Ticket Date 01/21/2022 Vehicle# 87  
 Payment Type Credit Account Container  
 Manual Ticket# Driver  
 Route Check#  
 Hauling Ticket# Billing# 0508875  
 Destination Grid  
 Manifest 116590wa  
 Profile 116590wa (LF01 Contained-In Designated Solvent Contaminated Soil)  
 Generator 168-SWB BELLEVUE LL LLC SWB BELLEVUE LL, LLC 10605 NE 8TH STREET BELLEVUE W PO#

| Time                    | Scale    | Operator | Inbound | Gross | 102280 lb |
|-------------------------|----------|----------|---------|-------|-----------|
| In 01/21/2022 11:51:52  | Inbound  | jvanhov  |         | Tare  | 40700 lb  |
| Out 01/21/2022 12:06:40 | Outbound | jvanhov  |         | Net   | 61580 lb  |
|                         |          |          |         | Tons  | 30.79     |

Comments


| Product                   | LD% | Qty   | UCM  | Rate | Tax/Fee | Amount | Origin |
|---------------------------|-----|-------|------|------|---------|--------|--------|
| 1 Spwaste Solid Oth-Tons- | 100 | 30.79 | Tons |      |         |        | KING   |
| 2 EVPT-P6-Environmental F | 100 |       | %    |      |         |        | KING   |
| 3 CDHD FEE-Chelan Douglas | 100 | 30.79 | Tons |      |         |        | KING   |

Total Tax/Fees  
Total Ticket

Driver's Signature

*JAH RT*

The total amount includes fees and taxes that may not all be listed on this ticket due to technic limitation.


 Greener Wastech Regional Landfill  
 191 West Road  
 Wenas, WA 98852  
 Ph: (509) 884-2802  
 Reprint Ticket# 917117  
 Customer Name SCHNITZER WEST SCHNITZER Carrier mark hunt  
 Ticket Date 01/25/2022 Vehicle# 6  
 Payment Type Credit Account Container  
 Manual Ticket# Driver  
 Route Check#  
 Hauling Ticket# Billing# 0508875  
 Destination Grid  
 Manifest 116590wa  
 Profile 116590wa (LF01 Contained-In Designated Solvent Contaminated Soil)  
 Generator 168-SWB BELLEVUE LL LLC SWB BELLEVUE LL, LLC 10605 NE 8TH STREET BELLEVUE W PO#

| Time                    | Scale    | Operator | Inbound | Gross | 100660 lb |
|-------------------------|----------|----------|---------|-------|-----------|
| In 01/25/2022 10:19:54  | Inbound  | Janelle  |         | Tare  | 42640 lb  |
| Out 01/25/2022 10:38:52 | Outbound | Janelle  |         | Net   | 58020 lb  |
|                         |          |          |         | Tons  | 29.01     |

Comments

| Product                   | LD% | Qty   | UCM  | Rate | Tax/Fee | Amount | Origin |
|---------------------------|-----|-------|------|------|---------|--------|--------|
| 1 Spwaste Solid Oth-Tons- | 100 | 29.01 | Tons |      |         |        | KING   |
| 2 EVPT-P6-Environmental F | 100 |       | %    |      |         |        | KING   |
| 3 CDHD FEE-Chelan Douglas | 100 | 29.01 | Tons |      |         |        | KING   |

Total Tax/Fees  
Total Ticket

Driver's Signature

*JAH for Mark Hunt*

The total amount includes fees and taxes that may not all be listed on this ticket due to technic limitation.

WWM  
Greene-Watchee Regional Landfill Reprint  
191 West Road Ticket# 917123  
Wenatchee, WA 98802 Ph: (509) 884-2802

Customer Name SCHNITZER WEST SCHNITZER Carrier mark hunt  
Ticket Date 01/25/2022 Vehicle# 3  
Payment Type Credit Account Container  
Manual Ticket# Driver  
Route Check#  
Hauling Ticket# Billing# 0508875  
Destination Grid  
Manifest 116590wa  
Profile 116590wa (LF01 Contained-In Designated Solvent Contaminated Soil)  
Generator 168-SWB BELLEVUE LL LLC SWB BELLEVUE LL, LLC 10605 NE 8TH STREET BELLEVUE W  
PO#

| Time                    | Scale    | Operator | Inbound | Gross | 103540 lb |
|-------------------------|----------|----------|---------|-------|-----------|
| In 01/25/2022 10:54:36  | Inbound  | Janelle  |         | Tare  | 41480 lb  |
| Out 01/25/2022 11:08:44 | Outbound | Janelle  |         | Net   | 62060 lb  |
|                         |          |          |         | Tons  | 31.03     |

Comments

| Product                       | LD% | Qty   | UCW  | Rate | Tax/Fee | Amount | Origin |
|-------------------------------|-----|-------|------|------|---------|--------|--------|
| 1 Spwaste Solid Oth-Tons- 100 |     | 31.03 | Tons |      |         |        | KING   |
| 2 EVPT-P6-Environmental F 100 |     |       | %    |      |         |        | KING   |
| 3 CDHD FEE-Chelan Douglas 100 |     | 31.03 | Tons |      |         |        | KING   |

Total Tax/Fees  
Total Ticket

Driver's Signature

*JL for Mark Hunt*

The total amount includes fees and taxes that may not all be listed on this ticket due to technic limitation.

WWM  
Greene-Watchee Regional Landfill Reprint  
191 West Road Ticket# 917124  
Wenatchee, WA 98802 Ph: (509) 884-2802

Customer Name SCHNITZER WEST SCHNITZER Carrier Darst Trucking  
Ticket Date 01/25/2022 Vehicle# 1  
Payment Type Credit Account Container  
Manual Ticket# Driver  
Route Check#  
Hauling Ticket# Billing# 0508875  
Destination Grid  
Manifest 116590wa  
Profile 116590wa (LF01 Contained-In Designated Solvent Contaminated Soil)  
Generator 168-SWB BELLEVUE LL LLC SWB BELLEVUE LL, LLC 10605 NE 8TH STREET BELLEVUE W  
PO#

| Time                    | Scale    | Operator | Inbound | Gross | 96600 lb |
|-------------------------|----------|----------|---------|-------|----------|
| In 01/25/2022 10:55:50  | Inbound  | Janelle  |         | Tare  | 38700 lb |
| Out 01/25/2022 11:13:10 | Outbound | Janelle  |         | Net   | 57900 lb |
|                         |          |          |         | Tons  | 28.95    |

Comments

| Product                       | LD% | Qty   | UCW  | Rate | Tax/Fee | Amount | Origin |
|-------------------------------|-----|-------|------|------|---------|--------|--------|
| 1 Spwaste Solid Oth-Tons- 100 |     | 28.95 | Tons |      |         |        | KING   |
| 2 EVPT-P6-Environmental F 100 |     |       | %    |      |         |        | KING   |
| 3 CDHD FEE-Chelan Douglas 100 |     | 28.95 | Tons |      |         |        | KING   |

Total Tax/Fees  
Total Ticket

Driver's Signature

*JL for Darst Trucking*

The total amount includes fees and taxes that may not all be listed on this ticket due to technic limitation.

WWM  
Greene-Watchee Regional Landfill Reprint  
191 West Road Ticket# 917127  
Wenatchee, WA 98802 Ph: (509) 884-2802

Customer Name SCHNITZER WEST SCHNITZER Carrier Highline Pavement  
Ticket Date 01/25/2022 Vehicle# 210  
Payment Type Credit Account Container  
Manual Ticket# Driver  
Route Check#  
Hauling Ticket# Billing# 0508875  
Destination Grid  
Manifest 116590wa  
Profile 116590wa (LF01 Contained-In Designated Solvent Contaminated Soil)  
Generator 168-SWB BELLEVUE LL LLC SWB BELLEVUE LL, LLC 10605 NE 8TH STREET BELLEVUE W  
PO#

| Time                    | Scale    | Operator | Inbound | Gross | 105260 lb |
|-------------------------|----------|----------|---------|-------|-----------|
| In 01/25/2022 11:01:27  | Inbound  | Janelle  |         | Tare  | 45600 lb  |
| Out 01/25/2022 11:22:47 | Outbound | Janelle  |         | Net   | 59660 lb  |
|                         |          |          |         | Tons  | 29.83     |

Comments

| Product                       | LD% | Qty   | UCW  | Rate | Tax/Fee | Amount | Origin |
|-------------------------------|-----|-------|------|------|---------|--------|--------|
| 1 Spwaste Solid Oth-Tons- 100 |     | 29.83 | Tons |      |         |        | KING   |
| 2 EVPT-P6-Environmental F 100 |     |       | %    |      |         |        | KING   |
| 3 CDHD FEE-Chelan Douglas 100 |     | 29.83 | Tons |      |         |        | KING   |

Total Tax/Fees  
Total Ticket

Driver's Signature

*JL for Highline Pavement*

The total amount includes fees and taxes that may not all be listed on this ticket due to technic limitation.

WWM  
Greene-Watchee Regional Landfill Reprint  
191 West Road Ticket# 917128  
Wenatchee, WA 98802 Ph: (509) 884-2802

Customer Name SCHNITZER WEST SCHNITZER Carrier Beyond Dirt  
Ticket Date 01/25/2022 Vehicle# BD1  
Payment Type Credit Account Container  
Manual Ticket# Driver  
Route Check#  
Hauling Ticket# Billing# 0508875  
Destination Grid  
Manifest 116590wa  
Profile 116590wa (LF01 Contained-In Designated Solvent Contaminated Soil)  
Generator 168-SWB BELLEVUE LL LLC SWB BELLEVUE LL, LLC 10605 NE 8TH STREET BELLEVUE W  
PO#

| Time                    | Scale    | Operator | Inbound | Gross | 107740 lb |
|-------------------------|----------|----------|---------|-------|-----------|
| In 01/25/2022 11:02:35  | Inbound  | Janelle  |         | Tare  | 42820 lb  |
| Out 01/25/2022 11:27:25 | Outbound | Janelle  |         | Net   | 64920 lb  |
|                         |          |          |         | Tons  | 32.46     |

Comments

| Product                       | LD% | Qty   | UCW  | Rate | Tax/Fee | Amount | Origin |
|-------------------------------|-----|-------|------|------|---------|--------|--------|
| 1 Spwaste Solid Oth-Tons- 100 |     | 32.46 | Tons |      |         |        | KING   |
| 2 EVPT-P6-Environmental F 100 |     |       | %    |      |         |        | KING   |
| 3 CDHD FEE-Chelan Douglas 100 |     | 32.46 | Tons |      |         |        | KING   |

Total Tax/Fees  
Total Ticket

Driver's Signature

*JL for Beyond Dirt*

The total amount includes fees and taxes that may not all be listed on this ticket due to technic limitation.

WWM Greer-Watchee Regional Landfill Reprint  
191 W. Broad Ticket# 917135  
Wenatchee Waste Management Ph: (509) 884-2802

Customer Name SCHNITZER WEST SCHNITZER Carrier KISSLER  
Ticket Date 01/25/2022 Vehicle# 17  
Payment Type Credit Account Container  
Manual Ticket# Driver  
Route Check#  
Hauling Ticket# Billing# 0508875  
Destination Grid  
Manifest 116590WA  
Profile 116590WA (LF01 Contained-In Designated Solvent Contaminated Soil)  
Generator 168-SWB BELLEVUE LL LLC SWB BELLEVUE LL, LLC 10605 NE 8TH STREET BELLEVUE W  
PO#

| Time                    | Scale    | Operator | Inbound | Gross | 102920 lb |
|-------------------------|----------|----------|---------|-------|-----------|
| In 01/25/2022 11:29:24  | Inbound  | Janelle  |         | Tare  | 43940 lb  |
| Out 01/25/2022 11:45:21 | Outbound | Janelle  |         | Net   | 58980 lb  |
|                         |          |          |         | Tons  | 29.49     |

Comments

| Product                       | LD% | Qty   | UCW  | Rate | Tax/Fee | Amount | Origin |
|-------------------------------|-----|-------|------|------|---------|--------|--------|
| 1 Spwaste Solid Oth-Tons- 100 | 100 | 29.49 | Tons |      |         |        | KING   |
| 2 EVFT-P6-Environmental F 100 | 100 |       | %    |      |         |        | KING   |
| 3 CDHD FEE-Chelan Douglas 100 | 100 | 29.49 | Tons |      |         |        | KING   |

Total Tax/Fees  
Total Ticket

Driver's Signature

*J. Kissler 17*

The total amount includes fees and taxes that may not all be listed on this ticket due to technic limitation.

WWM Greer-Watchee Regional Landfill Reprint  
191 W. Broad Ticket# 917137  
Wenatchee Waste Management Ph: (509) 884-2802

Customer Name SCHNITZER WEST SCHNITZER Carrier KISSLER  
Ticket Date 01/25/2022 Vehicle# 15  
Payment Type Credit Account Container  
Manual Ticket# Driver  
Route Check#  
Hauling Ticket# Billing# 0508875  
Destination Grid  
Manifest 116590WA  
Profile 116590WA (LF01 Contained-In Designated Solvent Contaminated Soil)  
Generator 168-SWB BELLEVUE LL LLC SWB BELLEVUE LL, LLC 10605 NE 8TH STREET BELLEVUE W  
PO#

| Time                    | Scale    | Operator | Inbound | Gross | 114940 lb |
|-------------------------|----------|----------|---------|-------|-----------|
| In 01/25/2022 11:46:24  | Inbound  | Janelle  |         | Tare  | 43640 lb  |
| Out 01/25/2022 12:04:39 | Outbound | jvanhov  |         | Net   | 71300 lb  |
|                         |          |          |         | Tons  | 35.65     |

Comments

| Product                       | LD% | Qty   | UCW  | Rate | Tax/Fee | Amount | Origin |
|-------------------------------|-----|-------|------|------|---------|--------|--------|
| 1 Spwaste Solid Oth-Tons- 100 | 100 | 35.65 | Tons |      |         |        | KING   |
| 2 EVFT-P6-Environmental F 100 | 100 |       | %    |      |         |        | KING   |
| 3 CDHD FEE-Chelan Douglas 100 | 100 | 35.65 | Tons |      |         |        | KING   |

Total Tax/Fees  
Total Ticket

Driver's Signature

The total amount includes fees and taxes that may not all be listed on this ticket due to technic limitation.

WWM Greer-Watchee Regional Landfill Reprint  
191 W. Broad Ticket# 917149  
Wenatchee Waste Management Ph: (509) 884-2802

Customer Name SCHNITZER WEST SCHNITZER Carrier Swag Enterprises  
Ticket Date 01/25/2022 Vehicle# 310  
Payment Type Credit Account Container  
Manual Ticket# Driver  
Route Check#  
Hauling Ticket# Billing# 0508875  
Destination Grid  
Manifest 116590WA  
Profile 116590WA (LF01 Contained-In Designated Solvent Contaminated Soil)  
Generator 168-SWB BELLEVUE LL LLC SWB BELLEVUE LL, LLC 10605 NE 8TH STREET BELLEVUE W  
PO#

| Time                    | Scale    | Operator | Inbound | Gross | 108340 lb |
|-------------------------|----------|----------|---------|-------|-----------|
| In 01/25/2022 12:31:40  | Inbound  | jvanhov  |         | Tare  | 41540 lb  |
| Out 01/25/2022 12:51:56 | Outbound | Janelle  |         | Net   | 66800 lb  |
|                         |          |          |         | Tons  | 33.40     |

Comments

| Product                       | LD% | Qty   | UCW  | Rate | Tax/Fee | Amount | Origin |
|-------------------------------|-----|-------|------|------|---------|--------|--------|
| 1 Spwaste Solid Oth-Tons- 100 | 100 | 33.40 | Tons |      |         |        | KING   |
| 2 EVFT-P6-Environmental F 100 | 100 |       | %    |      |         |        | KING   |
| 3 CDHD FEE-Chelan Douglas 100 | 100 | 33.40 | Tons |      |         |        | KING   |

Total Tax/Fees  
Total Ticket

Driver's Signature

*J. Swag Enterprises*

The total amount includes fees and taxes that may not all be listed on this ticket due to technic limitation.

WWM Greer-Watchee Regional Landfill Reprint  
191 W. Broad Ticket# 917230  
Wenatchee Waste Management Ph: (509) 884-2802

Customer Name SCHNITZER WEST SCHNITZER Carrier r transport  
Ticket Date 01/26/2022 Vehicle# 86  
Payment Type Credit Account Container  
Manual Ticket# Driver  
Route Check#  
Hauling Ticket# Billing# 0508875  
Destination Grid  
Manifest 116590WA  
Profile 116590WA (LF01 Contained-In Designated Solvent Contaminated Soil)  
Generator 168-SWB BELLEVUE LL LLC SWB BELLEVUE LL, LLC 10605 NE 8TH STREET BELLEVUE W  
PO#

| Time                    | Scale    | Operator | Inbound | Gross | 97640 lb |
|-------------------------|----------|----------|---------|-------|----------|
| In 01/26/2022 10:28:16  | Inbound  | Janelle  |         | Tare  | 40760 lb |
| Out 01/26/2022 10:45:49 | Outbound | Janelle  |         | Net   | 56880 lb |
|                         |          |          |         | Tons  | 28.44    |

Comments

| Product                       | LD% | Qty   | UCW  | Rate | Tax/Fee | Amount | Origin |
|-------------------------------|-----|-------|------|------|---------|--------|--------|
| 1 Spwaste Solid Oth-Tons- 100 | 100 | 28.44 | Tons |      |         |        | KING   |
| 2 EVFT-P6-Environmental F 100 | 100 |       | %    |      |         |        | KING   |
| 3 CDHD FEE-Chelan Douglas 100 | 100 | 28.44 | Tons |      |         |        | KING   |

Total Tax/Fees  
Total Ticket

Driver's Signature

*J. R. Transport*

The total amount includes fees and taxes that may not all be listed on this ticket due to technic limitation.

Greene-Watchee Regional Landfill Reprint  
191 W. Highway 191 Ticket# 917231  
Wenatchee Waste Management Ph: (509) 884-2802

Customer Name SCHNITZER WEST SCHNITZER Carrier r transport  
Ticket Date 01/26/2022 Vehicle# r81  
Payment Type Credit Account Container  
Manual Ticket# Driver  
Route Check#  
Hauling Ticket# Billing# 0508875  
Destination Grid  
Manifest 116590wa  
Profile 116590wa (LF01 Contained-In Designated Solvent Contaminated Soil)  
Generator 168-SWB BELLEVUE LL LLC SWB BELLEVUE LL, LLC 10605 NE 8TH STREET BELLEVUE W  
PO#

| Time                    | Scale    | Operator | Inbound | Gross | 111740 lb |
|-------------------------|----------|----------|---------|-------|-----------|
| In 01/26/2022 10:31:05  | Inbound  | Janelle  |         | Tare  | 43800 lb  |
| Out 01/26/2022 10:48:06 | Outbound | Janelle  |         | Net   | 67940 lb  |
|                         |          |          |         | Tons  | 33.97     |

Comments

| Product                       | LD% | Qty   | UCW  | Rate | Tax/Fee | Amount | Origin |
|-------------------------------|-----|-------|------|------|---------|--------|--------|
| 1 Spwaste Solid Oth-Tons- 100 |     | 33.97 | Tons |      |         |        | KING   |
| 2 EVFT-P6-Environmental F 100 |     |       | %    |      |         |        | KING   |
| 3 CDHD FEE-Chelan Douglas 100 |     | 33.97 | Tons |      |         |        | KING   |

Total Tax/Fees  
Total Ticket

Driver's Signature

*JW for R Transport*

The total amount includes fees and taxes that may not all be listed on this ticket due to technic limitation.

Greene-Watchee Regional Landfill Reprint  
191 W. Highway 191 Ticket# 917233  
Wenatchee Waste Management Ph: (509) 884-2802

Customer Name SCHNITZER WEST SCHNITZER Carrier mark hunt  
Ticket Date 01/26/2022 Vehicle# 7  
Payment Type Credit Account Container  
Manual Ticket# Driver  
Route Check#  
Hauling Ticket# Billing# 0508875  
Destination Grid  
Manifest 116590wa  
Profile 116590wa (LF01 Contained-In Designated Solvent Contaminated Soil)  
Generator 168-SWB BELLEVUE LL LLC SWB BELLEVUE LL, LLC 10605 NE 8TH STREET BELLEVUE W  
PO#

| Time                    | Scale    | Operator | Inbound | Gross | 111800 lb |
|-------------------------|----------|----------|---------|-------|-----------|
| In 01/26/2022 10:46:48  | Inbound  | Janelle  |         | Tare  | 43120 lb  |
| Out 01/26/2022 11:01:19 | Outbound | Janelle  |         | Net   | 68680 lb  |
|                         |          |          |         | Tons  | 34.34     |

Comments

| Product                       | LD% | Qty   | UCW  | Rate | Tax/Fee | Amount | Origin |
|-------------------------------|-----|-------|------|------|---------|--------|--------|
| 1 Spwaste Solid Oth-Tons- 100 |     | 34.34 | Tons |      |         |        | KING   |
| 2 EVFT-P6-Environmental F 100 |     |       | %    |      |         |        | KING   |
| 3 CDHD FEE-Chelan Douglas 100 |     | 34.34 | Tons |      |         |        | KING   |

Total Tax/Fees  
Total Ticket

Driver's Signature

*JL for Mark Hunt 7*

The total amount includes fees and taxes that may not all be listed on this ticket due to technic limitation.

Greene-Watchee Regional Landfill Reprint  
191 W. Highway 191 Ticket# 917234  
Wenatchee Waste Management Ph: (509) 884-2802

Customer Name SCHNITZER WEST SCHNITZER Carrier r transport  
Ticket Date 01/26/2022 Vehicle# 85  
Payment Type Credit Account Container  
Manual Ticket# Driver  
Route Check#  
Hauling Ticket# Billing# 0508875  
Destination Grid  
Manifest 116590wa  
Profile 116590wa (LF01 Contained-In Designated Solvent Contaminated Soil)  
Generator 168-SWB BELLEVUE LL LLC SWB BELLEVUE LL, LLC 10605 NE 8TH STREET BELLEVUE W  
PO#

| Time                    | Scale    | Operator | Inbound | Gross | 102240 lb |
|-------------------------|----------|----------|---------|-------|-----------|
| In 01/26/2022 10:49:02  | Inbound  | Janelle  |         | Tare  | 41000 lb  |
| Out 01/26/2022 11:05:16 | Outbound | Janelle  |         | Net   | 61240 lb  |
|                         |          |          |         | Tons  | 30.62     |

Comments

| Product                       | LD% | Qty   | UCW  | Rate | Tax/Fee | Amount | Origin |
|-------------------------------|-----|-------|------|------|---------|--------|--------|
| 1 Spwaste Solid Oth-Tons- 100 |     | 30.62 | Tons |      |         |        | KING   |
| 2 EVFT-P6-Environmental F 100 |     |       | %    |      |         |        | KING   |
| 3 CDHD FEE-Chelan Douglas 100 |     | 30.62 | Tons |      |         |        | KING   |

Total Tax/Fees  
Total Ticket

Driver's Signature

*JW for R Transport 85*

The total amount includes fees and taxes that may not all be listed on this ticket due to technic limitation.

Greene-Watchee Regional Landfill Reprint  
191 W. Highway 191 Ticket# 917237  
Wenatchee Waste Management Ph: (509) 884-2802

Customer Name SCHNITZER WEST SCHNITZER Carrier mark hunt  
Ticket Date 01/26/2022 Vehicle# 2  
Payment Type Credit Account Container  
Manual Ticket# Driver  
Route Check#  
Hauling Ticket# Billing# 0508875  
Destination Grid  
Manifest 116590wa  
Profile 116590wa (LF01 Contained-In Designated Solvent Contaminated Soil)  
Generator 168-SWB BELLEVUE LL LLC SWB BELLEVUE LL, LLC 10605 NE 8TH STREET BELLEVUE W  
PO#

| Time                    | Scale    | Operator | Inbound | Gross | 111020 lb |
|-------------------------|----------|----------|---------|-------|-----------|
| In 01/26/2022 10:52:20  | Inbound  | Janelle  |         | Tare  | 42800 lb  |
| Out 01/26/2022 11:07:17 | Outbound | Janelle  |         | Net   | 68220 lb  |
|                         |          |          |         | Tons  | 34.11     |

Comments

| Product                       | LD% | Qty   | UCW  | Rate | Tax/Fee | Amount | Origin |
|-------------------------------|-----|-------|------|------|---------|--------|--------|
| 1 Spwaste Solid Oth-Tons- 100 |     | 34.11 | Tons |      |         |        | KING   |
| 2 EVFT-P6-Environmental F 100 |     |       | %    |      |         |        | KING   |
| 3 CDHD FEE-Chelan Douglas 100 |     | 34.11 | Tons |      |         |        | KING   |

Total Tax/Fees  
Total Ticket

Driver's Signature

*JL for Mark Hunt 2*

The total amount includes fees and taxes that may not all be listed on this ticket due to technic limitation.



Greene-Watchee Regional Landfill Reprint  
 191 West Road Ticket# 917235  
 Wenas Waste Management Ph: (509) 884-2802

Customer Name SCHNITZER WEST SCHNITZER Carrier Swag Enterprises  
 Ticket Date 01/26/2022 Vehicle# 310  
 Payment Type Credit Account Container  
 Manual Ticket# Driver  
 Route Check#  
 Hauling Ticket# Billing# 0508875  
 Destination Grid  
 Manifest 116590wa  
 Profile 116590wa (LF01 Contained-In Designated Solvent Contaminated Soil)  
 Generator 168-SWB BELLEVUE LL LLC SWB BELLEVUE LL, LLC 10605 NE 8TH STREET BELLEVUE W  
 PO#

| Time                    | Scale    | Operator | Inbound | Gross | 108460 lb |
|-------------------------|----------|----------|---------|-------|-----------|
| In 01/26/2022 10:49:58  | Inbound  | Janelle  |         | Tare  | 41800 lb  |
| Out 01/26/2022 11:12:03 | Outbound | Janelle  |         | Net   | 66660 lb  |
|                         |          |          |         | Tons  | 33.33     |

Comments

| Product                   | LD% | Qty   | UCW  | Rate | Tax/Fee | Amount | Origin |
|---------------------------|-----|-------|------|------|---------|--------|--------|
| 1 Spwaste Solid Oth-Tons- | 100 | 33.33 | Tons |      |         |        | KING   |
| 2 EVFT-P6-Environmental F | 100 |       | %    |      |         |        | KING   |
| 3 CDHD FEE-Chelan Douglas | 100 | 33.33 | Tons |      |         |        | KING   |

Total Tax/Fees  
 Total Ticket

Driver's Signature

*JL for Swag Enterprises*

The total amount includes fees and taxes that may not all be listed on this ticket due to technic limitation.

Greene-Watchee Regional Landfill Reprint  
 191 West Road Ticket# 917238  
 Wenas Waste Management Ph: (509) 884-2802

Customer Name SCHNITZER WEST SCHNITZER Carrier mark hunt  
 Ticket Date 01/26/2022 Vehicle# 3  
 Payment Type Credit Account Container  
 Manual Ticket# Driver  
 Route Check#  
 Hauling Ticket# Billing# 0508875  
 Destination Grid  
 Manifest 116590wa  
 Profile 116590wa (LF01 Contained-In Designated Solvent Contaminated Soil)  
 Generator 168-SWB BELLEVUE LL LLC SWB BELLEVUE LL, LLC 10605 NE 8TH STREET BELLEVUE W  
 PO#

| Time                    | Scale    | Operator | Inbound | Gross | 104460 lb |
|-------------------------|----------|----------|---------|-------|-----------|
| In 01/26/2022 10:58:59  | Inbound  | Janelle  |         | Tare  | 41240 lb  |
| Out 01/26/2022 11:13:56 | Outbound | Janelle  |         | Net   | 63220 lb  |
|                         |          |          |         | Tons  | 31.61     |

Comments

| Product                   | LD% | Qty   | UCW  | Rate | Tax/Fee | Amount | Origin |
|---------------------------|-----|-------|------|------|---------|--------|--------|
| 1 Spwaste Solid Oth-Tons- | 100 | 31.61 | Tons |      |         |        | KING   |
| 2 EVFT-P6-Environmental F | 100 |       | %    |      |         |        | KING   |
| 3 CDHD FEE-Chelan Douglas | 100 | 31.61 | Tons |      |         |        | KING   |

Total Tax/Fees  
 Total Ticket

Driver's Signature

*JL for Mark Hunt*

The total amount includes fees and taxes that may not all be listed on this ticket due to technic limitation.

Greene-Watchee Regional Landfill Reprint  
 191 West Road Ticket# 917240  
 Wenas Waste Management Ph: (509) 884-2802

Customer Name SCHNITZER WEST SCHNITZER Carrier r transport  
 Ticket Date 01/26/2022 Vehicle# R82  
 Payment Type Credit Account Container  
 Manual Ticket# Driver  
 Route Check#  
 Hauling Ticket# Billing# 0508875  
 Destination Grid  
 Manifest 116590wa  
 Profile 116590wa (LF01 Contained-In Designated Solvent Contaminated Soil)  
 Generator 168-SWB BELLEVUE LL LLC SWB BELLEVUE LL, LLC 10605 NE 8TH STREET BELLEVUE W  
 PO#

| Time                    | Scale    | Operator | Inbound | Gross | 107480 lb |
|-------------------------|----------|----------|---------|-------|-----------|
| In 01/26/2022 11:04:28  | Inbound  | Janelle  |         | Tare  | 44500 lb  |
| Out 01/26/2022 11:19:41 | Outbound | Janelle  |         | Net   | 62980 lb  |
|                         |          |          |         | Tons  | 31.49     |

Comments

| Product                   | LD% | Qty   | UCW  | Rate | Tax/Fee | Amount | Origin |
|---------------------------|-----|-------|------|------|---------|--------|--------|
| 1 Spwaste Solid Oth-Tons- | 100 | 31.49 | Tons |      |         |        | KING   |
| 2 EVFT-P6-Environmental F | 100 |       | %    |      |         |        | KING   |
| 3 CDHD FEE-Chelan Douglas | 100 | 31.49 | Tons |      |         |        | KING   |

Total Tax/Fees  
 Total Ticket

Driver's Signature

*JL for R Transport*

The total amount includes fees and taxes that may not all be listed on this ticket due to technic limitation.

Greene-Watchee Regional Landfill Reprint  
 191 West Road Ticket# 917329  
 Wenas Waste Management Ph: (509) 884-2802

Customer Name SCHNITZER WEST SCHNITZER Carrier r transport  
 Ticket Date 01/27/2022 Vehicle# 86  
 Payment Type Credit Account Container  
 Manual Ticket# Driver  
 Route Check#  
 Hauling Ticket# Billing# 0508875  
 Destination Grid  
 Manifest 116590wa  
 Profile 116590wa (LF01 Contained-In Designated Solvent Contaminated Soil)  
 Generator 168-SWB BELLEVUE LL LLC SWB BELLEVUE LL, LLC 10605 NE 8TH STREET BELLEVUE W  
 PO#

| Time                    | Scale    | Operator | Inbound | Gross | 99680 lb |
|-------------------------|----------|----------|---------|-------|----------|
| In 01/27/2022 10:23:48  | Inbound  | Janelle  |         | Tare  | 40620 lb |
| Out 01/27/2022 10:36:50 | Outbound | Janelle  |         | Net   | 59060 lb |
|                         |          |          |         | Tons  | 29.53    |

Comments

| Product                   | LD% | Qty   | UCW  | Rate | Tax/Fee | Amount | Origin |
|---------------------------|-----|-------|------|------|---------|--------|--------|
| 1 Spwaste Solid Oth-Tons- | 100 | 29.53 | Tons |      |         |        | KING   |
| 2 EVFT-P6-Environmental F | 100 |       | %    |      |         |        | KING   |
| 3 CDHD FEE-Chelan Douglas | 100 | 29.53 | Tons |      |         |        | KING   |

Total Tax/Fees  
 Total Ticket

Driver's Signature

*JL for R Transport*

The total amount includes fees and taxes that may not all be listed on this ticket due to technic limitation.

Greene-Watchee Regional Landfill Reprint  
 191 W. Highway 24 Ticket# 917330  
 Wena Waste Management Ph: (509) 884-2802

Customer Name SCHNITZER WEST SCHNITZER Carrier mark hunt  
 Ticket Date 01/27/2022 Vehicle# 2  
 Payment Type Credit Account Container  
 Manual Ticket# Driver  
 Route Check#  
 Hauling Ticket# Billing# 0508875  
 Destination Grid  
 Manifest 116590wa  
 Profile 116590wa (LF01 Contained-In Designated Solvent Contaminated Soil)  
 Generator 168-SWB BELLEVUE LL LLC SWB BELLEVUE LL, LLC 10605 NE 8TH STREET BELLEVUE W PO#

| Time                    | Scale    | Operator | Inbound | Gross | 103300 lb |
|-------------------------|----------|----------|---------|-------|-----------|
| In 01/27/2022 10:26:39  | Inbound  | Janelle  |         | Tare  | 41900 lb  |
| Out 01/27/2022 10:37:58 | Outbound | Janelle  |         | Net   | 61400 lb  |
|                         |          |          |         | Tons  | 30.70     |

Comments

| Product                       | LD% | Qty   | UCM  | Rate | Tax/Fee | Amount | Origin |
|-------------------------------|-----|-------|------|------|---------|--------|--------|
| 1 Spwaste Solid Oth-Tons- 100 |     | 30.70 | Tons |      |         |        | KING   |
| 2 EVFT-P6-Environmental F 100 |     |       | %    |      |         |        | KING   |
| 3 CDHD FEE-Chelan Douglas 100 |     | 30.70 | Tons |      |         |        | KING   |

Total Tax/Fees  
 Total Ticket

Driver's Signature

*JL for Mark Hunt*

The total amount includes fees and taxes that may not all be listed on this ticket due to technic limitation.

Greene-Watchee Regional Landfill Reprint  
 191 W. Highway 24 Ticket# 917334  
 Wena Waste Management Ph: (509) 884-2802

Customer Name SCHNITZER WEST SCHNITZER Carrier r transport  
 Ticket Date 01/27/2022 Vehicle# r81  
 Payment Type Credit Account Container  
 Manual Ticket# Driver  
 Route Check#  
 Hauling Ticket# Billing# 0508875  
 Destination Grid  
 Manifest 116590wa  
 Profile 116590wa (LF01 Contained-In Designated Solvent Contaminated Soil)  
 Generator 168-SWB BELLEVUE LL LLC SWB BELLEVUE LL, LLC 10605 NE 8TH STREET BELLEVUE W PO#

| Time                    | Scale    | Operator | Inbound | Gross | 110540 lb |
|-------------------------|----------|----------|---------|-------|-----------|
| In 01/27/2022 10:32:15  | Inbound  | Janelle  |         | Tare  | 43760 lb  |
| Out 01/27/2022 10:44:26 | Outbound | Janelle  |         | Net   | 66780 lb  |
|                         |          |          |         | Tons  | 33.39     |

Comments

| Product                       | LD% | Qty   | UCM  | Rate | Tax/Fee | Amount | Origin |
|-------------------------------|-----|-------|------|------|---------|--------|--------|
| 1 Spwaste Solid Oth-Tons- 100 |     | 33.39 | Tons |      |         |        | KING   |
| 2 EVFT-P6-Environmental F 100 |     |       | %    |      |         |        | KING   |
| 3 CDHD FEE-Chelan Douglas 100 |     | 33.39 | Tons |      |         |        | KING   |

Total Tax/Fees  
 Total Ticket

Driver's Signature

*JL for R Transport*

The total amount includes fees and taxes that may not all be listed on this ticket due to technic limitation.

Greene-Watchee Regional Landfill Reprint  
 191 W. Highway 24 Ticket# 917335  
 Wena Waste Management Ph: (509) 884-2802

Customer Name SCHNITZER WEST SCHNITZER Carrier Swag Enterprises  
 Ticket Date 01/27/2022 Vehicle# 310  
 Payment Type Credit Account Container  
 Manual Ticket# Driver  
 Route Check#  
 Hauling Ticket# Billing# 0508875  
 Destination Grid  
 Manifest 116590wa  
 Profile 116590wa (LF01 Contained-In Designated Solvent Contaminated Soil)  
 Generator 168-SWB BELLEVUE LL LLC SWB BELLEVUE LL, LLC 10605 NE 8TH STREET BELLEVUE W PO#

| Time                    | Scale    | Operator | Inbound | Gross | 108420 lb |
|-------------------------|----------|----------|---------|-------|-----------|
| In 01/27/2022 10:38:50  | Inbound  | Janelle  |         | Tare  | 39740 lb  |
| Out 01/27/2022 11:01:27 | Outbound | Janelle  |         | Net   | 68680 lb  |
|                         |          |          |         | Tons  | 34.34     |

Comments

| Product                       | LD% | Qty   | UCM  | Rate | Tax/Fee | Amount | Origin |
|-------------------------------|-----|-------|------|------|---------|--------|--------|
| 1 Spwaste Solid Oth-Tons- 100 |     | 34.34 | Tons |      |         |        | KING   |
| 2 EVFT-P6-Environmental F 100 |     |       | %    |      |         |        | KING   |
| 3 CDHD FEE-Chelan Douglas 100 |     | 34.34 | Tons |      |         |        | KING   |

Total Tax/Fees  
 Total Ticket

Driver's Signature

*JL for Swag Enterprises*

The total amount includes fees and taxes that may not all be listed on this ticket due to technic limitation.

Greene-Watchee Regional Landfill Reprint  
 191 W. Highway 24 Ticket# 917340  
 Wena Waste Management Ph: (509) 884-2802

Customer Name SCHNITZER WEST SCHNITZER Carrier Highline Pavement  
 Ticket Date 01/27/2022 Vehicle# 210  
 Payment Type Credit Account Container  
 Manual Ticket# Driver  
 Route Check#  
 Hauling Ticket# Billing# 0508875  
 Destination Grid  
 Manifest 116590wa  
 Profile 116590wa (LF01 Contained-In Designated Solvent Contaminated Soil)  
 Generator 168-SWB BELLEVUE LL LLC SWB BELLEVUE LL, LLC 10605 NE 8TH STREET BELLEVUE W PO#

| Time                    | Scale    | Operator | Inbound | Gross | 110840 lb |
|-------------------------|----------|----------|---------|-------|-----------|
| In 01/27/2022 10:52:05  | Inbound  | Janelle  |         | Tare  | 45640 lb  |
| Out 01/27/2022 11:05:29 | Outbound | Janelle  |         | Net   | 65200 lb  |
|                         |          |          |         | Tons  | 32.60     |

Comments

| Product                       | LD% | Qty   | UCM  | Rate | Tax/Fee | Amount | Origin |
|-------------------------------|-----|-------|------|------|---------|--------|--------|
| 1 Spwaste Solid Oth-Tons- 100 |     | 32.60 | Tons |      |         |        | KING   |
| 2 EVFT-P6-Environmental F 100 |     |       | %    |      |         |        | KING   |
| 3 CDHD FEE-Chelan Douglas 100 |     | 32.60 | Tons |      |         |        | KING   |

Total Tax/Fees  
 Total Ticket

Driver's Signature

*JL for Highline 210*

The total amount includes fees and taxes that may not all be listed on this ticket due to technic limitation.

Greene-Watchee Regional Landfill  
191 West Road  
Wenatchee, WA 98852  
Ph: (509) 884-2802

Reprint  
Ticket# 917341

Customer Name SCHNITZER WEST SCHNITZER Carrier Darst Trucking  
Ticket Date 01/27/2022 Vehicle# 1  
Payment Type Credit Account Container  
Manual Ticket# Driver  
Route Check#  
Hauling Ticket# Billing# 0508875  
Destination Grid  
Manifest 116590wa  
Profile 116590wa (LF01 Contained-In Designated Solvent Contaminated Soil)  
Generator 168-SWB BELLEVUE LL LLC SWB BELLEVUE LL, LLC 10605 NE 8TH STREET BELLEVUE W  
PO#

| Time                    | Scale    | Operator | Inbound | Gross | 103340 lb |
|-------------------------|----------|----------|---------|-------|-----------|
| In 01/27/2022 10:52:58  | Inbound  | Janelle  |         | Tare  | 38260 lb  |
| Out 01/27/2022 11:14:30 | Outbound | Janelle  |         | Net   | 65080 lb  |
|                         |          |          |         | Tons  | 32.54     |

Comments

| Product                       | LD% | Qty   | UCW  | Rate | Tax/Fee | Amount | Origin |
|-------------------------------|-----|-------|------|------|---------|--------|--------|
| 1 Spwaste Solid Oth-Tons- 100 |     | 32.54 | Tons |      |         |        | KING   |
| 2 EVFT-P6-Environmental F 100 |     |       | %    |      |         |        | KING   |
| 3 CDHD FEE-Chelan Douglas 100 |     | 32.54 | Tons |      |         |        | KING   |

Total Tax/Fees  
Total Ticket

Driver's Signature

*JD for Darst Trucking*

The total amount includes fees and taxes that may not all be listed on this ticket due to technic limitation.

Greene-Watchee Regional Landfill  
191 West Road  
Wenatchee, WA 98852  
Ph: (509) 884-2802

Reprint  
Ticket# 917349

Customer Name SCHNITZER WEST SCHNITZER Carrier mark hunt  
Ticket Date 01/27/2022 Vehicle# 7  
Payment Type Credit Account Container  
Manual Ticket# Driver  
Route Check#  
Hauling Ticket# Billing# 0508875  
Destination Grid  
Manifest 116590wa  
Profile 116590wa (LF01 Contained-In Designated Solvent Contaminated Soil)  
Generator 168-SWB BELLEVUE LL LLC SWB BELLEVUE LL, LLC 10605 NE 8TH STREET BELLEVUE W  
PO#

| Time                    | Scale    | Operator | Inbound | Gross | 111060 lb |
|-------------------------|----------|----------|---------|-------|-----------|
| In 01/27/2022 11:23:10  | Inbound  | Janelle  |         | Tare  | 42980 lb  |
| Out 01/27/2022 11:34:27 | Outbound | Janelle  |         | Net   | 68080 lb  |
|                         |          |          |         | Tons  | 34.04     |

Comments

| Product                       | LD% | Qty   | UCW  | Rate | Tax/Fee | Amount | Origin |
|-------------------------------|-----|-------|------|------|---------|--------|--------|
| 1 Spwaste Solid Oth-Tons- 100 |     | 34.04 | Tons |      |         |        | KING   |
| 2 EVFT-P6-Environmental F 100 |     |       | %    |      |         |        | KING   |
| 3 CDHD FEE-Chelan Douglas 100 |     | 34.04 | Tons |      |         |        | KING   |

Total Tax/Fees  
Total Ticket

Driver's Signature

*JD for Mark Hunt*

The total amount includes fees and taxes that may not all be listed on this ticket due to technic limitation.

Greene-Watchee Regional Landfill  
191 West Road  
Wenatchee, WA 98852  
Ph: (509) 884-2802

Reprint  
Ticket# 917350

Customer Name SCHNITZER WEST SCHNITZER Carrier mark hunt  
Ticket Date 01/27/2022 Vehicle# 3  
Payment Type Credit Account Container  
Manual Ticket# Driver  
Route Check#  
Hauling Ticket# Billing# 0508875  
Destination Grid  
Manifest 116590wa  
Profile 116590wa (LF01 Contained-In Designated Solvent Contaminated Soil)  
Generator 168-SWB BELLEVUE LL LLC SWB BELLEVUE LL, LLC 10605 NE 8TH STREET BELLEVUE W  
PO#

| Time                    | Scale    | Operator | Inbound | Gross | 105140 lb |
|-------------------------|----------|----------|---------|-------|-----------|
| In 01/27/2022 11:23:48  | Inbound  | Janelle  |         | Tare  | 41180 lb  |
| Out 01/27/2022 11:38:17 | Outbound | Janelle  |         | Net   | 63960 lb  |
|                         |          |          |         | Tons  | 31.98     |

Comments

| Product                       | LD% | Qty   | UCW  | Rate | Tax/Fee | Amount | Origin |
|-------------------------------|-----|-------|------|------|---------|--------|--------|
| 1 Spwaste Solid Oth-Tons- 100 |     | 31.98 | Tons |      |         |        | KING   |
| 2 EVFT-P6-Environmental F 100 |     |       | %    |      |         |        | KING   |
| 3 CDHD FEE-Chelan Douglas 100 |     | 31.98 | Tons |      |         |        | KING   |

Total Tax/Fees  
Total Ticket

Driver's Signature

*JD for Mark Hunt*

The total amount includes fees and taxes that may not all be listed on this ticket due to technic limitation.

Greene-Watchee Regional Landfill  
191 West Road  
Wenatchee, WA 98852  
Ph: (509) 884-2802

Reprint  
Ticket# 917428

Customer Name SCHNITZER WEST SCHNITZER Carrier r transport  
Ticket Date 01/28/2022 Vehicle# 86  
Payment Type Credit Account Container  
Manual Ticket# Driver  
Route Check#  
Hauling Ticket# Billing# 0508875  
Destination Grid  
Manifest 116590wa  
Profile 116590wa (LF01 Contained-In Designated Solvent Contaminated Soil)  
Generator 168-SWB BELLEVUE LL LLC SWB BELLEVUE LL, LLC 10605 NE 8TH STREET BELLEVUE W  
PO#

| Time                    | Scale    | Operator | Inbound | Gross | 100420 lb |
|-------------------------|----------|----------|---------|-------|-----------|
| In 01/28/2022 10:19:05  | Inbound  | jvanhov  |         | Tare  | 40660 lb  |
| Out 01/28/2022 10:30:38 | Outbound | jvanhov  |         | Net   | 59760 lb  |
|                         |          |          |         | Tons  | 29.88     |

Comments

| Product                       | LD% | Qty   | UCW  | Rate | Tax/Fee | Amount | Origin |
|-------------------------------|-----|-------|------|------|---------|--------|--------|
| 1 Spwaste Solid Oth-Tons- 100 |     | 29.88 | Tons |      |         |        | KING   |
| 2 EVFT-P6-Environmental F 100 |     |       | %    |      |         |        | KING   |
| 3 CDHD FEE-Chelan Douglas 100 |     | 29.88 | Tons |      |         |        | KING   |

Total Tax/Fees  
Total Ticket

Driver's Signature

The total amount includes fees and taxes that may not all be listed on this ticket due to technic limitation.

Greene-Watchee Regional Landfill Reprint  
 191 West Road Ticket# 917431  
 Wena Waste Management Ph: (509) 884-2802

Customer Name SCHNITZER WEST SCHNITZER Carrier r transport  
 Ticket Date 01/28/2022 Vehicle# 81  
 Payment Type Credit Account Container  
 Manual Ticket# Driver  
 Route Check#  
 Hauling Ticket# Billing# 0508875  
 Destination Grid  
 Manifest 116590wa  
 Profile 116590wa (LF01 Contained-In Designated Solvent Contaminated Soil)  
 Generator 168-SWB BELLEVUE LL LLC SWB BELLEVUE LL, LLC 10605 NE 8TH STREET BELLEVUE W PO#

| Time                    | Scale    | Operator | Inbound | Gross | 109500 lb |
|-------------------------|----------|----------|---------|-------|-----------|
| In 01/28/2022 10:23:33  | Inbound  | jvanhov  |         | Tare  | 43760 lb  |
| Out 01/28/2022 10:37:55 | Outbound | jvanhov  |         | Net   | 65740 lb  |
|                         |          |          |         | Tons  | 32.87     |

Comments

| Product                   | LD% | Qty   | UCW  | Rate | Tax/Fee | Amount | Origin |
|---------------------------|-----|-------|------|------|---------|--------|--------|
| 1 Spwaste Solid Oth-Tons- | 100 | 32.87 | Tons |      |         |        | KING   |
| 2 EVFT-P6-Environmental F | 100 |       | %    |      |         |        | KING   |
| 3 CDHD FEE-Chelan Douglas | 100 | 32.87 | Tons |      |         |        | KING   |

Total Tax/Fees  
 Total Ticket

Driver's Signature

*SM 4 R J*

The total amount includes fees and taxes that may not all be listed on this ticket due to technic limitation.

Greene-Watchee Regional Landfill Reprint  
 191 West Road Ticket# 917432  
 Wena Waste Management Ph: (509) 884-2802

Customer Name SCHNITZER WEST SCHNITZER Carrier mark hunt  
 Ticket Date 01/28/2022 Vehicle# 7  
 Payment Type Credit Account Container  
 Manual Ticket# Driver  
 Route Check#  
 Hauling Ticket# Billing# 0508875  
 Destination Grid  
 Manifest 116590wa  
 Profile 116590wa (LF01 Contained-In Designated Solvent Contaminated Soil)  
 Generator 168-SWB BELLEVUE LL LLC SWB BELLEVUE LL, LLC 10605 NE 8TH STREET BELLEVUE W PO#

| Time                    | Scale    | Operator | Inbound | Gross | 110280 lb |
|-------------------------|----------|----------|---------|-------|-----------|
| In 01/28/2022 10:30:08  | Inbound  | jvanhov  |         | Tare  | 43040 lb  |
| Out 01/28/2022 10:42:39 | Outbound | jvanhov  |         | Net   | 67240 lb  |
|                         |          |          |         | Tons  | 33.62     |

Comments

| Product                   | LD% | Qty   | UCW  | Rate | Tax/Fee | Amount | Origin |
|---------------------------|-----|-------|------|------|---------|--------|--------|
| 1 Spwaste Solid Oth-Tons- | 100 | 33.62 | Tons |      |         |        | KING   |
| 2 EVFT-P6-Environmental F | 100 |       | %    |      |         |        | KING   |
| 3 CDHD FEE-Chelan Douglas | 100 | 33.62 | Tons |      |         |        | KING   |

Total Tax/Fees  
 Total Ticket

Driver's Signature

The total amount includes fees and taxes that may not all be listed on this ticket due to technic limitation.

Greene-Watchee Regional Landfill Reprint  
 191 West Road Ticket# 917436  
 Wena Waste Management Ph: (509) 884-2802

Customer Name SCHNITZER WEST SCHNITZER Carrier Swag Enterprises  
 Ticket Date 01/28/2022 Vehicle# 310  
 Payment Type Credit Account Container  
 Manual Ticket# Driver  
 Route Check#  
 Hauling Ticket# Billing# 0508875  
 Destination Grid  
 Manifest 116590wa  
 Profile 116590wa (LF01 Contained-In Designated Solvent Contaminated Soil)  
 Generator 168-SWB BELLEVUE LL LLC SWB BELLEVUE LL, LLC 10605 NE 8TH STREET BELLEVUE W PO#

| Time                    | Scale    | Operator | Inbound | Gross | 111960 lb |
|-------------------------|----------|----------|---------|-------|-----------|
| In 01/28/2022 10:40:22  | Inbound  | jvanhov  |         | Tare  | 39220 lb  |
| Out 01/28/2022 10:56:30 | Outbound | jvanhov  |         | Net   | 72740 lb  |
|                         |          |          |         | Tons  | 36.37     |

Comments

| Product                   | LD% | Qty   | UCW  | Rate | Tax/Fee | Amount | Origin |
|---------------------------|-----|-------|------|------|---------|--------|--------|
| 1 Spwaste Solid Oth-Tons- | 100 | 36.37 | Tons |      |         |        | KING   |
| 2 EVFT-P6-Environmental F | 100 |       | %    |      |         |        | KING   |
| 3 CDHD FEE-Chelan Douglas | 100 | 36.37 | Tons |      |         |        | KING   |

Total Tax/Fees  
 Total Ticket

Driver's Signature

*SM 4 Say*

The total amount includes fees and taxes that may not all be listed on this ticket due to technic limitation.

Greene-Watchee Regional Landfill Reprint  
 191 West Road Ticket# 917438  
 Wena Waste Management Ph: (509) 884-2802

Customer Name SCHNITZER WEST SCHNITZER Carrier mark hunt  
 Ticket Date 01/28/2022 Vehicle# 3  
 Payment Type Credit Account Container  
 Manual Ticket# Driver  
 Route Check#  
 Hauling Ticket# Billing# 0508875  
 Destination Grid  
 Manifest 116590wa  
 Profile 116590wa (LF01 Contained-In Designated Solvent Contaminated Soil)  
 Generator 168-SWB BELLEVUE LL LLC SWB BELLEVUE LL, LLC 10605 NE 8TH STREET BELLEVUE W PO#

| Time                    | Scale    | Operator | Inbound | Gross | 103860 lb |
|-------------------------|----------|----------|---------|-------|-----------|
| In 01/28/2022 10:47:37  | Inbound  | jvanhov  |         | Tare  | 41120 lb  |
| Out 01/28/2022 10:59:04 | Outbound | jvanhov  |         | Net   | 62740 lb  |
|                         |          |          |         | Tons  | 31.37     |

Comments

| Product                   | LD% | Qty   | UCW  | Rate | Tax/Fee | Amount | Origin |
|---------------------------|-----|-------|------|------|---------|--------|--------|
| 1 Spwaste Solid Oth-Tons- | 100 | 31.37 | Tons |      |         |        | KING   |
| 2 EVFT-P6-Environmental F | 100 |       | %    |      |         |        | KING   |
| 3 CDHD FEE-Chelan Douglas | 100 | 31.37 | Tons |      |         |        | KING   |

Total Tax/Fees  
 Total Ticket

Driver's Signature

*SM 4 M H*

The total amount includes fees and taxes that may not all be listed on this ticket due to technic limitation.

Wenatchee Regional Landfill Reprint  
 191 West Road Ticket# 917439  
 Wenatchee, WA 98802 Ph: (509) 884-2802

Customer Name SCHNITZER WEST SCHNITZER Carrier Darst Trucking  
 Ticket Date 01/28/2022 Vehicle# 1  
 Payment Type Credit Account Container  
 Manual Ticket# Driver  
 Route Check#  
 Hauling Ticket# Billing# 0508875  
 Destination Grid  
 Manifest 116590wa  
 Profile 116590wa (LF01 Contained-In Designated Solvent Contaminated Soil)  
 Generator 168-SWB BELLEVUE LL LLC SWB BELLEVUE LL, LLC 10605 NE 8TH STREET BELLEVUE W  
 PO#

| Time                    | Scale    | Operator | Inbound | Gross | 97360 lb |
|-------------------------|----------|----------|---------|-------|----------|
| In 01/28/2022 10:48:58  | Inbound  | jvanhov  |         | Tare  | 38240 lb |
| Out 01/28/2022 11:03:48 | Outbound | jvanhov  |         | Net   | 59120 lb |
|                         |          |          |         | Tons  | 29.56    |

Comments

| Product                   | LD% | Qty   | UCW  | Rate | Tax/Fee | Amount | Origin |
|---------------------------|-----|-------|------|------|---------|--------|--------|
| 1 Spwaste Solid Oth-Tons- | 100 | 29.56 | Tons |      |         |        | KING   |
| 2 EVPT-P6-Environmental F | 100 |       | %    |      |         |        | KING   |
| 3 CDHD FEE-Chelan Douglas | 100 | 29.56 | Tons |      |         |        | KING   |

Total Tax/Fees  
 Total Ticket

Driver's Signature *JW 4 R +*

The total amount includes fees and taxes that may not all be listed on this ticket due to technic limitation.

Wenatchee Regional Landfill Reprint  
 191 West Road Ticket# 917440  
 Wenatchee, WA 98802 Ph: (509) 884-2802

Customer Name SCHNITZER WEST SCHNITZER Carrier r transport  
 Ticket Date 01/28/2022 Vehicle# 77  
 Payment Type Credit Account Container  
 Manual Ticket# Driver  
 Route Check#  
 Hauling Ticket# Billing# 0508875  
 Destination Grid  
 Manifest 116590wa  
 Profile 116590wa (LF01 Contained-In Designated Solvent Contaminated Soil)  
 Generator 168-SWB BELLEVUE LL LLC SWB BELLEVUE LL, LLC 10605 NE 8TH STREET BELLEVUE W  
 PO#

| Time                    | Scale    | Operator | Inbound | Gross | 100740 lb |
|-------------------------|----------|----------|---------|-------|-----------|
| In 01/28/2022 10:51:04  | Inbound  | jvanhov  |         | Tare  | 44260 lb  |
| Out 01/28/2022 11:07:11 | Outbound | jvanhov  |         | Net   | 56480 lb  |
|                         |          |          |         | Tons  | 28.24     |

Comments

| Product                   | LD% | Qty   | UCW  | Rate | Tax/Fee | Amount | Origin |
|---------------------------|-----|-------|------|------|---------|--------|--------|
| 1 Spwaste Solid Oth-Tons- | 100 | 28.24 | Tons |      |         |        | KING   |
| 2 EVPT-P6-Environmental F | 100 |       | %    |      |         |        | KING   |
| 3 CDHD FEE-Chelan Douglas | 100 | 28.24 | Tons |      |         |        | KING   |

Total Tax/Fees  
 Total Ticket

Driver's Signature *JW 4 R +*

The total amount includes fees and taxes that may not all be listed on this ticket due to technic limitation.

Wenatchee Regional Landfill Reprint  
 191 West Road Ticket# 917443  
 Wenatchee, WA 98802 Ph: (509) 884-2802

Customer Name SCHNITZER WEST SCHNITZER Carrier r transport  
 Ticket Date 01/28/2022 Vehicle# 82  
 Payment Type Credit Account Container  
 Manual Ticket# Driver  
 Route Check#  
 Hauling Ticket# Billing# 0508875  
 Destination Grid  
 Manifest 116590wa  
 Profile 116590wa (LF01 Contained-In Designated Solvent Contaminated Soil)  
 Generator 168-SWB BELLEVUE LL LLC SWB BELLEVUE LL, LLC 10605 NE 8TH STREET BELLEVUE W  
 PO#

| Time                    | Scale    | Operator | Inbound | Gross | 103720 lb |
|-------------------------|----------|----------|---------|-------|-----------|
| In 01/28/2022 11:01:22  | Inbound  | jvanhov  |         | Tare  | 44080 lb  |
| Out 01/28/2022 11:12:46 | Outbound | jvanhov  |         | Net   | 59640 lb  |
|                         |          |          |         | Tons  | 29.82     |

Comments

| Product                   | LD% | Qty   | UCW  | Rate | Tax/Fee | Amount | Origin |
|---------------------------|-----|-------|------|------|---------|--------|--------|
| 1 Spwaste Solid Oth-Tons- | 100 | 29.82 | Tons |      |         |        | KING   |
| 2 EVPT-P6-Environmental F | 100 |       | %    |      |         |        | KING   |
| 3 CDHD FEE-Chelan Douglas | 100 | 29.82 | Tons |      |         |        | KING   |

Total Tax/Fees  
 Total Ticket

Driver's Signature *JW 4 R +*

The total amount includes fees and taxes that may not all be listed on this ticket due to technic limitation.

Wenatchee Regional Landfill Reprint  
 191 West Road Ticket# 917820  
 Wenatchee, WA 98802 Ph: (509) 884-2802

Customer Name SCHNITZER WEST SCHNITZER Carrier r transport  
 Ticket Date 02/03/2022 Vehicle# 86  
 Payment Type Credit Account Container  
 Manual Ticket# Driver  
 Route Check#  
 Hauling Ticket# Billing# 0508875  
 Destination Grid  
 Manifest 116590wa  
 Profile 116590wa (LF01 Contained-In Designated Solvent Contaminated Soil)  
 Generator 168-SWB BELLEVUE LL LLC SWB BELLEVUE LL, LLC 10605 NE 8TH STREET BELLEVUE W  
 PO#

| Time                    | Scale    | Operator | Inbound | Gross | 100000 lb |
|-------------------------|----------|----------|---------|-------|-----------|
| In 02/03/2022 11:18:36  | Inbound  | Janelle  |         | Tare  | 40740 lb  |
| Out 02/03/2022 11:32:54 | Outbound | Janelle  |         | Net   | 59260 lb  |
|                         |          |          |         | Tons  | 29.63     |

Comments

| Product                   | LD% | Qty   | UCW  | Rate | Tax/Fee | Amount | Origin |
|---------------------------|-----|-------|------|------|---------|--------|--------|
| 1 Spwaste Solid Oth-Tons- | 100 | 29.63 | Tons |      |         |        | KING   |
| 2 EVPT-P6-Environmental F | 100 |       | %    |      |         |        | KING   |
| 3 CDHD FEE-Chelan Douglas | 100 | 29.63 | Tons |      |         |        | KING   |

Total Tax/Fees  
 Total Ticket

Driver's Signature *JL for R Transport 80*

The total amount includes fees and taxes that may not all be listed on this ticket due to technic limitation.

Greene-Watchee Regional Landfill Reprint  
 191 West Road Ticket# 917821  
 Wena Waste Management Ph: (509) 884-2802

Customer Name SCHNITZER WEST SCHNITZER Carrier r transport  
 Ticket Date 02/03/2022 Vehicle# r81  
 Payment Type Credit Account Container  
 Manual Ticket# Driver  
 Route Check#  
 Hauling Ticket# Billing# 0508875  
 Destination Grid  
 Manifest 116590WA  
 Profile 116590WA (LF01 Contained-In Designated Solvent Contaminated Soil)  
 Generator 168-SWB BELLEVUE LL LLC SWB BELLEVUE LL, LLC 10605 NE 8TH STREET BELLEVUE W  
 PO#

| Time                    | Scale    | Operator | Inbound | Gross | 110060 lb |
|-------------------------|----------|----------|---------|-------|-----------|
| In 02/03/2022 11:27:15  | Inbound  | Janelle  |         | Tare  | 43780 lb  |
| Out 02/03/2022 11:44:34 | Outbound | Janelle  |         | Net   | 66280 lb  |
|                         |          |          |         | Tons  | 33.14     |

Comments

| Product                   | LD% | Qty   | UCM  | Rate | Tax/Fee | Amount | Origin |
|---------------------------|-----|-------|------|------|---------|--------|--------|
| 1 Spwaste Solid Oth-Tons- | 100 | 33.14 | Tons |      |         |        | KING   |
| 2 EVFT-P6-Environmental F | 100 |       | %    |      |         |        | KING   |
| 3 CDHD FEE-Chelan Douglas | 100 | 33.14 | Tons |      |         |        | KING   |

Total Tax/Fees  
 Total Ticket

Driver's Signature

*JH for Transport*

The total amount includes fees and taxes that may not all be listed on this ticket due to technic limitation.

Greene-Watchee Regional Landfill Reprint  
 191 West Road Ticket# 917832  
 Wena Waste Management Ph: (509) 884-2802

Customer Name SCHNITZER WEST SCHNITZER Carrier r transport  
 Ticket Date 02/03/2022 Vehicle# 78  
 Payment Type Credit Account Container  
 Manual Ticket# Driver  
 Route Check#  
 Hauling Ticket# Billing# 0508875  
 Destination Grid  
 Manifest 116590WA  
 Profile 116590WA (LF01 Contained-In Designated Solvent Contaminated Soil)  
 Generator 168-SWB BELLEVUE LL LLC SWB BELLEVUE LL, LLC 10605 NE 8TH STREET BELLEVUE W  
 PO#

| Time                    | Scale    | Operator | Inbound | Gross | 104920 lb |
|-------------------------|----------|----------|---------|-------|-----------|
| In 02/03/2022 12:03:53  | Inbound  | Janelle  |         | Tare  | 44340 lb  |
| Out 02/03/2022 12:28:07 | Outbound | jvanhov  |         | Net   | 60580 lb  |
|                         |          |          |         | Tons  | 30.29     |

Comments

| Product                   | LD% | Qty   | UCM  | Rate | Tax/Fee | Amount | Origin |
|---------------------------|-----|-------|------|------|---------|--------|--------|
| 1 Spwaste Solid Oth-Tons- | 100 | 30.29 | Tons |      |         |        | KING   |
| 2 EVFT-P6-Environmental F | 100 |       | %    |      |         |        | KING   |
| 3 CDHD FEE-Chelan Douglas | 100 | 30.29 | Tons |      |         |        | KING   |

Total Tax/Fees  
 Total Ticket

Driver's Signature

*JH 4 RT*

The total amount includes fees and taxes that may not all be listed on this ticket due to technic limitation.

Greene-Watchee Regional Landfill Reprint  
 191 West Road Ticket# 917833  
 Wena Waste Management Ph: (509) 884-2802

Customer Name SCHNITZER WEST SCHNITZER Carrier r transport  
 Ticket Date 02/03/2022 Vehicle# 77  
 Payment Type Credit Account Container  
 Manual Ticket# Driver  
 Route Check#  
 Hauling Ticket# Billing# 0508875  
 Destination Grid  
 Manifest 116590WA  
 Profile 116590WA (LF01 Contained-In Designated Solvent Contaminated Soil)  
 Generator 168-SWB BELLEVUE LL LLC SWB BELLEVUE LL, LLC 10605 NE 8TH STREET BELLEVUE W  
 PO#

| Time                    | Scale    | Operator | Inbound | Gross | 105440 lb |
|-------------------------|----------|----------|---------|-------|-----------|
| In 02/03/2022 12:06:40  | Inbound  | jvanhov  |         | Tare  | 43920 lb  |
| Out 02/03/2022 12:29:24 | Outbound | jvanhov  |         | Net   | 61520 lb  |
|                         |          |          |         | Tons  | 30.76     |

Comments

| Product                   | LD% | Qty   | UCM  | Rate | Tax/Fee | Amount | Origin |
|---------------------------|-----|-------|------|------|---------|--------|--------|
| 1 Spwaste Solid Oth-Tons- | 100 | 30.76 | Tons |      |         |        | KING   |
| 2 EVFT-P6-Environmental F | 100 |       | %    |      |         |        | KING   |
| 3 CDHD FEE-Chelan Douglas | 100 | 30.76 | Tons |      |         |        | KING   |

Total Tax/Fees  
 Total Ticket

Driver's Signature

*JH 4 RT*

The total amount includes fees and taxes that may not all be listed on this ticket due to technic limitation.

Greene-Watchee Regional Landfill Reprint  
 191 West Road Ticket# 917834  
 Wena Waste Management Ph: (509) 884-2802

Customer Name SCHNITZER WEST SCHNITZER Carrier r transport  
 Ticket Date 02/03/2022 Vehicle# 82  
 Payment Type Credit Account Container  
 Manual Ticket# Driver  
 Route Check#  
 Hauling Ticket# Billing# 0508875  
 Destination Grid  
 Manifest 116590WA  
 Profile 116590WA (LF01 Contained-In Designated Solvent Contaminated Soil)  
 Generator 168-SWB BELLEVUE LL LLC SWB BELLEVUE LL, LLC 10605 NE 8TH STREET BELLEVUE W  
 PO#

| Time                    | Scale    | Operator | Inbound | Gross | 107780 lb |
|-------------------------|----------|----------|---------|-------|-----------|
| In 02/03/2022 12:14:31  | Inbound  | jvanhov  |         | Tare  | 43960 lb  |
| Out 02/03/2022 12:41:24 | Outbound | Janelle  |         | Net   | 63820 lb  |
|                         |          |          |         | Tons  | 31.91     |

Comments

| Product                   | LD% | Qty   | UCM  | Rate | Tax/Fee | Amount | Origin |
|---------------------------|-----|-------|------|------|---------|--------|--------|
| 1 Spwaste Solid Oth-Tons- | 100 | 31.91 | Tons |      |         |        | KING   |
| 2 EVFT-P6-Environmental F | 100 |       | %    |      |         |        | KING   |
| 3 CDHD FEE-Chelan Douglas | 100 | 31.91 | Tons |      |         |        | KING   |

Total Tax/Fees  
 Total Ticket

Driver's Signature

*JH for Transport*

The total amount includes fees and taxes that may not all be listed on this ticket due to technic limitation.

Greene-Watchee Regional Landfill  
191 West Road  
Wenatchee, WA 98802  
Ph: (509) 884-2802

Reprint  
Ticket# 918200

Customer Name SCHNITZER WEST SCHNITZER Carrier r transport  
Ticket Date 02/09/2022 Vehicle# 87  
Payment Type Credit Account Container  
Manual Ticket# Driver  
Route Check#  
Hauling Ticket# Billing# 0508875  
Destination Grid  
Manifest 116590wa  
Profile 116590wa (LF01 Contained-In Designated Solvent Contaminated Soil)  
Generator 168-SWB BELLEVUE LL LLC SWB BELLEVUE LL, LLC 10605 NE 8TH STREET BELLEVUE WA  
PO#

| Time                    | Scale    | Operator | Inbound | Gross | 106040 lb |
|-------------------------|----------|----------|---------|-------|-----------|
| In 02/09/2022 10:15:50  | Inbound  | Janelle  |         | Tare  | 40480 lb  |
| Out 02/09/2022 10:29:36 | Outbound | Janelle  |         | Net   | 65560 lb  |
|                         |          |          |         | Tons  | 32.78     |

Comments

| Product                       | LD% | Qty   | UCM  | Rate | Tax/Fee | Amount | Origin |
|-------------------------------|-----|-------|------|------|---------|--------|--------|
| 1 Spwaste Solid Oth-Tons- 100 |     | 32.78 | Tons |      |         |        | KING   |
| 2 EVFT-P6-Environmental F 100 |     |       | %    |      |         |        | KING   |
| 3 CDHD FEE-Chelan Douglas 100 |     | 32.78 | Tons |      |         |        | KING   |

Total Tax/Fees  
Total Ticket

Driver's Signature

*JL for R. Thompson*

The total amount includes fees and taxes that may not all be listed on this ticket due to technic limitation.

Greene-Watchee Regional Landfill  
191 West Road  
Wenatchee, WA 98802  
Ph: (509) 884-2802

Reprint  
Ticket# 918204

Customer Name SCHNITZER WEST SCHNITZER Carrier r transport  
Ticket Date 02/09/2022 Vehicle# 81  
Payment Type Credit Account Container  
Manual Ticket# Driver  
Route Check#  
Hauling Ticket# Billing# 0508875  
Destination Grid  
Manifest 116590wa  
Profile 116590wa (LF01 Contained-In Designated Solvent Contaminated Soil)  
Generator 168-SWB BELLEVUE LL LLC SWB BELLEVUE LL, LLC 10605 NE 8TH STREET BELLEVUE WA  
PO#

| Time                    | Scale    | Operator | Inbound | Gross | 108160 lb |
|-------------------------|----------|----------|---------|-------|-----------|
| In 02/09/2022 10:42:49  | Inbound  | jvanhov  |         | Tare  | 43520 lb  |
| Out 02/09/2022 10:56:55 | Outbound | jvanhov  |         | Net   | 64640 lb  |
|                         |          |          |         | Tons  | 32.32     |

Comments

| Product                       | LD% | Qty   | UCM  | Rate | Tax/Fee | Amount | Origin |
|-------------------------------|-----|-------|------|------|---------|--------|--------|
| 1 Spwaste Solid Oth-Tons- 100 |     | 32.32 | Tons |      |         |        | KING   |
| 2 EVFT-P6-Environmental F 100 |     |       | %    |      |         |        | KING   |
| 3 CDHD FEE-Chelan Douglas 100 |     | 32.32 | Tons |      |         |        | KING   |

Total Tax/Fees  
Total Ticket

Driver's Signature

*SAH RT*

The total amount includes fees and taxes that may not all be listed on this ticket due to technic limitation.

Greene-Watchee Regional Landfill  
191 West Road  
Wenatchee, WA 98802  
Ph: (509) 884-2802

Reprint  
Ticket# 918205

Customer Name SCHNITZER WEST SCHNITZER Carrier mark hunt  
Ticket Date 02/09/2022 Vehicle# 7  
Payment Type Credit Account Container  
Manual Ticket# Driver  
Route Check#  
Hauling Ticket# Billing# 0508875  
Destination Grid  
Manifest 116590wa  
Profile 116590wa (LF01 Contained-In Designated Solvent Contaminated Soil)  
Generator 168-SWB BELLEVUE LL LLC SWB BELLEVUE LL, LLC 10605 NE 8TH STREET BELLEVUE WA  
PO#

| Time                    | Scale    | Operator | Inbound | Gross | 110120 lb |
|-------------------------|----------|----------|---------|-------|-----------|
| In 02/09/2022 10:52:52  | Inbound  | jvanhov  |         | Tare  | 42980 lb  |
| Out 02/09/2022 11:04:24 | Outbound | jvanhov  |         | Net   | 67140 lb  |
|                         |          |          |         | Tons  | 33.57     |

Comments

| Product                       | LD% | Qty   | UCM  | Rate | Tax/Fee | Amount | Origin |
|-------------------------------|-----|-------|------|------|---------|--------|--------|
| 1 Spwaste Solid Oth-Tons- 100 |     | 33.57 | Tons |      |         |        | KING   |
| 2 EVFT-P6-Environmental F 100 |     |       | %    |      |         |        | KING   |
| 3 CDHD FEE-Chelan Douglas 100 |     | 33.57 | Tons |      |         |        | KING   |

Total Tax/Fees  
Total Ticket

Driver's Signature

*JW MW*

The total amount includes fees and taxes that may not all be listed on this ticket due to technic limitation.

Greene-Watchee Regional Landfill  
191 West Road  
Wenatchee, WA 98802  
Ph: (509) 884-2802

Reprint  
Ticket# 918206

Customer Name SCHNITZER WEST SCHNITZER Carrier mark hunt  
Ticket Date 02/09/2022 Vehicle# 3  
Payment Type Credit Account Container  
Manual Ticket# Driver  
Route Check#  
Hauling Ticket# Billing# 0508875  
Destination Grid  
Manifest 116590wa  
Profile 116590wa (LF01 Contained-In Designated Solvent Contaminated Soil)  
Generator 168-SWB BELLEVUE LL LLC SWB BELLEVUE LL, LLC 10605 NE 8TH STREET BELLEVUE WA  
PO#

| Time                    | Scale    | Operator | Inbound | Gross | 102640 lb |
|-------------------------|----------|----------|---------|-------|-----------|
| In 02/09/2022 10:53:49  | Inbound  | jvanhov  |         | Tare  | 41100 lb  |
| Out 02/09/2022 11:05:51 | Outbound | jvanhov  |         | Net   | 61540 lb  |
|                         |          |          |         | Tons  | 30.77     |

Comments

| Product                       | LD% | Qty   | UCM  | Rate | Tax/Fee | Amount | Origin |
|-------------------------------|-----|-------|------|------|---------|--------|--------|
| 1 Spwaste Solid Oth-Tons- 100 |     | 30.77 | Tons |      |         |        | KING   |
| 2 EVFT-P6-Environmental F 100 |     |       | %    |      |         |        | KING   |
| 3 CDHD FEE-Chelan Douglas 100 |     | 30.77 | Tons |      |         |        | KING   |

Total Tax/Fees  
Total Ticket

Driver's Signature

*SAH MW*

The total amount includes fees and taxes that may not all be listed on this ticket due to technic limitation.

Waste Management  
 Greer, SC 29615  
 191 West Main Street  
 Wena, SC 29389  
 Ph: (509) 884-2802

Reprint  
 Ticket# 918209

Customer Name SCHNITZER WEST SCHNITZER Carrier r transport  
 Ticket Date 02/09/2022 Vehicle# 82  
 Payment Type Credit Account Container  
 Manual Ticket# Driver  
 Route Check#  
 Hauling Ticket# Billing# 0508875  
 Destination Grid  
 Manifest 116590WA  
 Profile 116590WA (LF01 Contained-In Designated Solvent Contaminated Soil)  
 Generator 168-SWB BELLEVUE LL LLC SWB BELLEVUE LL, LLC 10605 NE 8TH STREET BELLEVUE W PO#

| Time                    | Scale    | Operator | Inbound | Gross | 108880 lb |
|-------------------------|----------|----------|---------|-------|-----------|
| In 02/09/2022 11:12:03  | Inbound  | jvanhov  |         | Tare  | 44040 lb  |
| Out 02/09/2022 11:25:17 | Outbound | Janelle  |         | Net   | 64840 lb  |
|                         |          |          |         | Tons  | 32.42     |

Comments

| Product                       | LD% | Qty   | UCM  | Rate | Tax/Fee | Amount | Origin |
|-------------------------------|-----|-------|------|------|---------|--------|--------|
| 1 Spwaste Solid Oth-Tons- 100 |     | 32.42 | Tons |      |         |        | KING   |
| 2 EVFT-P6-Environmental F 100 |     |       | %    |      |         |        | KING   |
| 3 CDHD FEE-Chelan Douglas 100 |     | 32.42 | Tons |      |         |        | KING   |

Total Tax/Fees  
 Total Ticket

Driver's Signature

*Handwritten signature*

The total amount includes fees and taxes that may not all be listed on this ticket due to technic limitation.

Waste Management  
 Greer, SC 29615  
 191 West Main Street  
 Wena, SC 29389  
 Ph: (509) 884-2802

Reprint  
 Ticket# 918211

Customer Name SCHNITZER WEST SCHNITZER Carrier KISSLER  
 Ticket Date 02/09/2022 Vehicle# 15  
 Payment Type Credit Account Container  
 Manual Ticket# Driver  
 Route Check#  
 Hauling Ticket# Billing# 0508875  
 Destination Grid  
 Manifest 116590WA  
 Profile 116590WA (LF01 Contained-In Designated Solvent Contaminated Soil)  
 Generator 168-SWB BELLEVUE LL LLC SWB BELLEVUE LL, LLC 10605 NE 8TH STREET BELLEVUE W PO#

| Time                    | Scale    | Operator | Inbound | Gross | 108420 lb |
|-------------------------|----------|----------|---------|-------|-----------|
| In 02/09/2022 11:14:41  | Inbound  | jvanhov  |         | Tare  | 43620 lb  |
| Out 02/09/2022 11:30:43 | Outbound | Janelle  |         | Net   | 64800 lb  |
|                         |          |          |         | Tons  | 32.40     |

Comments

| Product                       | LD% | Qty   | UCM  | Rate | Tax/Fee | Amount | Origin |
|-------------------------------|-----|-------|------|------|---------|--------|--------|
| 1 Spwaste Solid Oth-Tons- 100 |     | 32.40 | Tons |      |         |        | KING   |
| 2 EVFT-P6-Environmental F 100 |     |       | %    |      |         |        | KING   |
| 3 CDHD FEE-Chelan Douglas 100 |     | 32.40 | Tons |      |         |        | KING   |

Total Tax/Fees  
 Total Ticket

Driver's Signature

*Handwritten signature*

The total amount includes fees and taxes that may not all be listed on this ticket due to technic limitation.

Waste Management  
 Greer, SC 29615  
 191 West Main Street  
 Wena, SC 29389  
 Ph: (509) 884-2802

Reprint  
 Ticket# 918210

Customer Name SCHNITZER WEST SCHNITZER Carrier KISSLER  
 Ticket Date 02/09/2022 Vehicle# 19  
 Payment Type Credit Account Container  
 Manual Ticket# Driver  
 Route Check#  
 Hauling Ticket# Billing# 0508875  
 Destination Grid  
 Manifest 116590WA  
 Profile 116590WA (LF01 Contained-In Designated Solvent Contaminated Soil)  
 Generator 168-SWB BELLEVUE LL LLC SWB BELLEVUE LL, LLC 10605 NE 8TH STREET BELLEVUE W PO#

| Time                    | Scale    | Operator | Inbound | Gross | 95640 lb |
|-------------------------|----------|----------|---------|-------|----------|
| In 02/09/2022 11:13:11  | Inbound  | jvanhov  |         | Tare  | 34300 lb |
| Out 02/09/2022 11:32:42 | Outbound | Janelle  |         | Net   | 61340 lb |
|                         |          |          |         | Tons  | 30.67    |

Comments

| Product                       | LD% | Qty   | UCM  | Rate | Tax/Fee | Amount | Origin |
|-------------------------------|-----|-------|------|------|---------|--------|--------|
| 1 Spwaste Solid Oth-Tons- 100 |     | 30.67 | Tons |      |         |        | KING   |
| 2 EVFT-P6-Environmental F 100 |     |       | %    |      |         |        | KING   |
| 3 CDHD FEE-Chelan Douglas 100 |     | 30.67 | Tons |      |         |        | KING   |

Total Tax/Fees  
 Total Ticket

Driver's Signature

*Handwritten signature*

The total amount includes fees and taxes that may not all be listed on this ticket due to technic limitation.

Waste Management  
 Greer, SC 29615  
 191 West Main Street  
 Wena, SC 29389  
 Ph: (509) 884-2802

Reprint  
 Ticket# 918220

Customer Name SCHNITZER WEST SCHNITZER Carrier KISSLER  
 Ticket Date 02/09/2022 Vehicle# 16  
 Payment Type Credit Account Container  
 Manual Ticket# Driver  
 Route Check#  
 Hauling Ticket# Billing# 0508875  
 Destination Grid  
 Manifest 116590WA  
 Profile 116590WA (LF01 Contained-In Designated Solvent Contaminated Soil)  
 Generator 168-SWB BELLEVUE LL LLC SWB BELLEVUE LL, LLC 10605 NE 8TH STREET BELLEVUE W PO#

| Time                    | Scale    | Operator | Inbound | Gross | 100080 lb |
|-------------------------|----------|----------|---------|-------|-----------|
| In 02/09/2022 11:40:52  | Inbound  | Janelle  |         | Tare  | 43620 lb  |
| Out 02/09/2022 11:56:24 | Outbound | Janelle  |         | Net   | 56460 lb  |
|                         |          |          |         | Tons  | 28.23     |

Comments

| Product                       | LD% | Qty   | UCM  | Rate | Tax/Fee | Amount | Origin |
|-------------------------------|-----|-------|------|------|---------|--------|--------|
| 1 Spwaste Solid Oth-Tons- 100 |     | 28.23 | Tons |      |         |        | KING   |
| 2 EVFT-P6-Environmental F 100 |     |       | %    |      |         |        | KING   |
| 3 CDHD FEE-Chelan Douglas 100 |     | 28.23 | Tons |      |         |        | KING   |

Total Tax/Fees  
 Total Ticket

Driver's Signature

*Handwritten signature*

The total amount includes fees and taxes that may not all be listed on this ticket due to technic limitation.



Waste Management  
 Greer, SC 29615  
 191 W. Main St.  
 Wena Waste Management  
 Ph: (509) 884-2802

Reprint  
 Ticket# 918288

Customer Name SCHNITZER WEST SCHNITZER Carrier r transport  
 Ticket Date 02/10/2022 Vehicle# 88  
 Payment Type Credit Account Container  
 Manual Ticket# Driver  
 Route Check#  
 Hauling Ticket# Billing# 0508875  
 Destination Grid  
 Manifest 116590wa  
 Profile 116590wa (LF01 Contained-In Designated Solvent Contaminated Soil)  
 Generator 168-SWB BELLEVUE LL LLC SWB BELLEVUE LL, LLC 10605 NE 8TH STREET BELLEVUE W PO#

| Time                    | Scale    | Operator | Inbound | Gross | 101140 lb |
|-------------------------|----------|----------|---------|-------|-----------|
| In 02/10/2022 10:12:31  | Inbound  | Janelle  |         | Tare  | 40380 lb  |
| Out 02/10/2022 10:22:29 | Outbound | Janelle  |         | Net   | 60760 lb  |
|                         |          |          |         | Tons  | 30.38     |

Comments

| Product                       | LD% | Qty   | UCM  | Rate | Tax/Fee | Amount | Origin |
|-------------------------------|-----|-------|------|------|---------|--------|--------|
| 1 Spwaste Solid Oth-Tons- 100 |     | 30.38 | Tons |      |         |        | KING   |
| 2 EVFT-P6-Environmental F 100 |     |       | %    |      |         |        | KING   |
| 3 CDHD FEE-Chelan Douglas 100 |     | 30.38 | Tons |      |         |        | KING   |

Total Tax/Fees  
 Total Ticket

Driver's Signature

*JL R-Transport*

The total amount includes fees and taxes that may not all be listed on this ticket due to technic limitation.

Waste Management  
 Greer, SC 29615  
 191 W. Main St.  
 Wena Waste Management  
 Ph: (509) 884-2802

Reprint  
 Ticket# 918291

Customer Name SCHNITZER WEST SCHNITZER Carrier r transport  
 Ticket Date 02/10/2022 Vehicle# 84  
 Payment Type Credit Account Container  
 Manual Ticket# Driver  
 Route Check#  
 Hauling Ticket# Billing# 0508875  
 Destination Grid  
 Manifest 116590wa  
 Profile 116590wa (LF01 Contained-In Designated Solvent Contaminated Soil)  
 Generator 168-SWB BELLEVUE LL LLC SWB BELLEVUE LL, LLC 10605 NE 8TH STREET BELLEVUE W PO#

| Time                    | Scale    | Operator | Inbound | Gross | 102060 lb |
|-------------------------|----------|----------|---------|-------|-----------|
| In 02/10/2022 10:16:47  | Inbound  | Janelle  |         | Tare  | 43280 lb  |
| Out 02/10/2022 10:27:46 | Outbound | Janelle  |         | Net   | 58780 lb  |
|                         |          |          |         | Tons  | 29.39     |

Comments

| Product                       | LD% | Qty   | UCM  | Rate | Tax/Fee | Amount | Origin |
|-------------------------------|-----|-------|------|------|---------|--------|--------|
| 1 Spwaste Solid Oth-Tons- 100 |     | 29.39 | Tons |      |         |        | KING   |
| 2 EVFT-P6-Environmental F 100 |     |       | %    |      |         |        | KING   |
| 3 CDHD FEE-Chelan Douglas 100 |     | 29.39 | Tons |      |         |        | KING   |

Total Tax/Fees  
 Total Ticket

Driver's Signature

*JL R-Transport*

The total amount includes fees and taxes that may not all be listed on this ticket due to technic limitation.

Waste Management  
 Greer, SC 29615  
 191 W. Main St.  
 Wena Waste Management  
 Ph: (509) 884-2802

Reprint  
 Ticket# 918292

Customer Name SCHNITZER WEST SCHNITZER Carrier r transport  
 Ticket Date 02/10/2022 Vehicle# 87  
 Payment Type Credit Account Container  
 Manual Ticket# Driver  
 Route Check#  
 Hauling Ticket# Billing# 0508875  
 Destination Grid  
 Manifest 116590wa  
 Profile 116590wa (LF01 Contained-In Designated Solvent Contaminated Soil)  
 Generator 168-SWB BELLEVUE LL LLC SWB BELLEVUE LL, LLC 10605 NE 8TH STREET BELLEVUE W PO#

| Time                    | Scale    | Operator | Inbound | Gross | 105220 lb |
|-------------------------|----------|----------|---------|-------|-----------|
| In 02/10/2022 10:28:37  | Inbound  | Janelle  |         | Tare  | 40540 lb  |
| Out 02/10/2022 10:40:17 | Outbound | Janelle  |         | Net   | 64680 lb  |
|                         |          |          |         | Tons  | 32.34     |

Comments

| Product                       | LD% | Qty   | UCM  | Rate | Tax/Fee | Amount | Origin |
|-------------------------------|-----|-------|------|------|---------|--------|--------|
| 1 Spwaste Solid Oth-Tons- 100 |     | 32.34 | Tons |      |         |        | KING   |
| 2 EVFT-P6-Environmental F 100 |     |       | %    |      |         |        | KING   |
| 3 CDHD FEE-Chelan Douglas 100 |     | 32.34 | Tons |      |         |        | KING   |

Total Tax/Fees  
 Total Ticket

Driver's Signature

*JL R-Transport*

The total amount includes fees and taxes that may not all be listed on this ticket due to technic limitation.

Waste Management  
 Greer, SC 29615  
 191 W. Main St.  
 Wena Waste Management  
 Ph: (509) 884-2802

Reprint  
 Ticket# 918294

Customer Name SCHNITZER WEST SCHNITZER Carrier r transport  
 Ticket Date 02/10/2022 Vehicle# 81  
 Payment Type Credit Account Container  
 Manual Ticket# Driver  
 Route Check#  
 Hauling Ticket# Billing# 0508875  
 Destination Grid  
 Manifest 116590wa  
 Profile 116590wa (LF01 Contained-In Designated Solvent Contaminated Soil)  
 Generator 168-SWB BELLEVUE LL LLC SWB BELLEVUE LL, LLC 10605 NE 8TH STREET BELLEVUE W PO#

| Time                    | Scale    | Operator | Inbound | Gross | 106060 lb |
|-------------------------|----------|----------|---------|-------|-----------|
| In 02/10/2022 10:30:42  | Inbound  | Janelle  |         | Tare  | 43640 lb  |
| Out 02/10/2022 10:43:02 | Outbound | Janelle  |         | Net   | 62420 lb  |
|                         |          |          |         | Tons  | 31.21     |

Comments

| Product                       | LD% | Qty   | UCM  | Rate | Tax/Fee | Amount | Origin |
|-------------------------------|-----|-------|------|------|---------|--------|--------|
| 1 Spwaste Solid Oth-Tons- 100 |     | 31.21 | Tons |      |         |        | KING   |
| 2 EVFT-P6-Environmental F 100 |     |       | %    |      |         |        | KING   |
| 3 CDHD FEE-Chelan Douglas 100 |     | 31.21 | Tons |      |         |        | KING   |

Total Tax/Fees  
 Total Ticket

Driver's Signature

*JL R-Transport*

The total amount includes fees and taxes that may not all be listed on this ticket due to technic limitation.

Greene-Watchee Regional Landfill  
191 West Road  
Wenatchee, WA 98852  
Ph: (509) 884-2802

Reprint  
Ticket# 918304

Customer Name SCHNITZER WEST SCHNITZER Carrier r transport  
Ticket Date 02/10/2022 Vehicle# r83  
Payment Type Credit Account Container  
Manual Ticket# Driver  
Route Check#  
Hauling Ticket# Billing# 0508875  
Destination Grid  
Manifest 116590wa  
Profile 116590wa (LF01 Contained-In Designated Solvent Contaminated Soil)  
Generator 168-SWB BELLEVUE LL LLC SWB BELLEVUE LL, LLC 10605 NE 8TH STREET BELLEVUE W  
PO#

| Time                    | Scale    | Operator | Inbound | Gross | 107540 lb |
|-------------------------|----------|----------|---------|-------|-----------|
| In 02/10/2022 11:22:20  | Inbound  | Janelle  |         | Tare  | 42480 lb  |
| Out 02/10/2022 11:33:34 | Outbound | Janelle  |         | Net   | 65060 lb  |
|                         |          |          |         | Tons  | 32.53     |

Comments

| Product                       | LD% | Qty   | UCW  | Rate | Tax/Fee | Amount | Origin |
|-------------------------------|-----|-------|------|------|---------|--------|--------|
| 1 Spwaste Solid Oth-Tons- 100 |     | 32.53 | Tons |      |         |        | KING   |
| 2 EVFT-P6-Environmental F 100 |     |       | %    |      |         |        | KING   |
| 3 CDHD FEE-Chelan Douglas 100 |     | 32.53 | Tons |      |         |        | KING   |

Total Tax/Fees  
Total Ticket

Driver's Signature

*JL for Transport R83*

The total amount includes fees and taxes that may not all be listed on this ticket due to technic limitation.

Greene-Watchee Regional Landfill  
191 West Road  
Wenatchee, WA 98852  
Ph: (509) 884-2802

Reprint  
Ticket# 918308

Customer Name SCHNITZER WEST SCHNITZER Carrier r transport  
Ticket Date 02/10/2022 Vehicle# r78  
Payment Type Credit Account Container  
Manual Ticket# Driver  
Route Check#  
Hauling Ticket# Billing# 0508875  
Destination Grid  
Manifest 116590wa  
Profile 116590wa (LF01 Contained-In Designated Solvent Contaminated Soil)  
Generator 168-SWB BELLEVUE LL LLC SWB BELLEVUE LL, LLC 10605 NE 8TH STREET BELLEVUE W  
PO#

| Time                    | Scale    | Operator | Inbound | Gross | 101300 lb |
|-------------------------|----------|----------|---------|-------|-----------|
| In 02/10/2022 11:47:33  | Inbound  | Janelle  |         | Tare  | 44260 lb  |
| Out 02/10/2022 12:04:01 | Outbound | jvanhov  |         | Net   | 57040 lb  |
|                         |          |          |         | Tons  | 28.52     |

Comments

| Product                       | LD% | Qty   | UCW  | Rate | Tax/Fee | Amount | Origin |
|-------------------------------|-----|-------|------|------|---------|--------|--------|
| 1 Spwaste Solid Oth-Tons- 100 |     | 28.52 | Tons |      |         |        | KING   |
| 2 EVFT-P6-Environmental F 100 |     |       | %    |      |         |        | KING   |
| 3 CDHD FEE-Chelan Douglas 100 |     | 28.52 | Tons |      |         |        | KING   |

Total Tax/Fees  
Total Ticket

Driver's Signature

*JL & RT*

The total amount includes fees and taxes that may not all be listed on this ticket due to technic limitation.

Greene-Watchee Regional Landfill  
191 West Road  
Wenatchee, WA 98852  
Ph: (509) 884-2802

Reprint  
Ticket# 918311

Customer Name SCHNITZER WEST SCHNITZER Carrier r transport  
Ticket Date 02/10/2022 Vehicle# 82  
Payment Type Credit Account Container  
Manual Ticket# Driver  
Route Check#  
Hauling Ticket# Billing# 0508875  
Destination Grid  
Manifest 116590wa  
Profile 116590wa (LF01 Contained-In Designated Solvent Contaminated Soil)  
Generator 168-SWB BELLEVUE LL LLC SWB BELLEVUE LL, LLC 10605 NE 8TH STREET BELLEVUE W  
PO#

| Time                    | Scale    | Operator | Inbound | Gross | 110000 lb |
|-------------------------|----------|----------|---------|-------|-----------|
| In 02/10/2022 11:51:33  | Inbound  | jvanhov  |         | Tare  | 44460 lb  |
| Out 02/10/2022 12:40:34 | Outbound | Janelle  |         | Net   | 65540 lb  |
|                         |          |          |         | Tons  | 32.77     |

Comments

| Product                       | LD% | Qty   | UCW  | Rate | Tax/Fee | Amount | Origin |
|-------------------------------|-----|-------|------|------|---------|--------|--------|
| 1 Spwaste Solid Oth-Tons- 100 |     | 32.77 | Tons |      |         |        | KING   |
| 2 EVFT-P6-Environmental F 100 |     |       | %    |      |         |        | KING   |
| 3 CDHD FEE-Chelan Douglas 100 |     | 32.77 | Tons |      |         |        | KING   |

Total Tax/Fees  
Total Ticket

Driver's Signature

*JL for Transport R82*

The total amount includes fees and taxes that may not all be listed on this ticket due to technic limitation.

Greene-Watchee Regional Landfill  
191 West Road  
Wenatchee, WA 98852  
Ph: (509) 884-2802

Reprint  
Ticket# 918381

Customer Name SCHNITZER WEST SCHNITZER Carrier r transport  
Ticket Date 02/11/2022 Vehicle# 84  
Payment Type Credit Account Container  
Manual Ticket# Driver  
Route Check#  
Hauling Ticket# Billing# 0508875  
Destination Grid  
Manifest 116590wa  
Profile 116590wa (LF01 Contained-In Designated Solvent Contaminated Soil)  
Generator 168-SWB BELLEVUE LL LLC SWB BELLEVUE LL, LLC 10605 NE 8TH STREET BELLEVUE W  
PO#

| Time                    | Scale    | Operator | Inbound | Gross | 105540 lb |
|-------------------------|----------|----------|---------|-------|-----------|
| In 02/11/2022 10:09:10  | Inbound  | Janelle  |         | Tare  | 43260 lb  |
| Out 02/11/2022 10:21:07 | Outbound | Janelle  |         | Net   | 62280 lb  |
|                         |          |          |         | Tons  | 31.14     |

Comments

| Product                       | LD% | Qty   | UCW  | Rate | Tax/Fee | Amount | Origin |
|-------------------------------|-----|-------|------|------|---------|--------|--------|
| 1 Spwaste Solid Oth-Tons- 100 |     | 31.14 | Tons |      |         |        | KING   |
| 2 EVFT-P6-Environmental F 100 |     |       | %    |      |         |        | KING   |
| 3 CDHD FEE-Chelan Douglas 100 |     | 31.14 | Tons |      |         |        | KING   |

Total Tax/Fees  
Total Ticket

Driver's Signature

The total amount includes fees and taxes that may not all be listed on this ticket due to technic limitation.

Wenatchee Regional Landfill Reprint  
 191 West Road Ticket# 918382  
 Wenatchee, WA 98802 Ph: (509) 884-2802

Customer Name SCHNITZER WEST SCHNITZER Carrier r transport  
 Ticket Date 02/11/2022 Vehicle# 88  
 Payment Type Credit Account Container  
 Manual Ticket# Driver  
 Route Check#  
 Hauling Ticket# Billing# 0508875  
 Destination Grid  
 Manifest 116590wa  
 Profile 116590wa (LF01 Contained-In Designated Solvent Contaminated Soil)  
 Generator 168-SWB BELLEVUE LL LLC SWB BELLEVUE LL, LLC 10605 NE 8TH STREET BELLEVUE W  
 PO#

| Time                    | Scale    | Operator | Inbound | Gross | 102240 lb |
|-------------------------|----------|----------|---------|-------|-----------|
| In 02/11/2022 10:13:23  | Inbound  | Janelle  |         | Tare  | 40380 lb  |
| Out 02/11/2022 10:22:47 | Outbound | Janelle  |         | Net   | 61860 lb  |
|                         |          |          |         | Tons  | 30.93     |

Comments

| Product                   | LD% | Qty   | UCW  | Rate | Tax/Fee | Amount | Origin |
|---------------------------|-----|-------|------|------|---------|--------|--------|
| 1 Spwaste Solid Oth-Tons- | 100 | 30.93 | Tons |      |         |        | KING   |
| 2 EVFT-P6-Environmental F | 100 |       | %    |      |         |        | KING   |
| 3 CDHD FEE-Chelan Douglas | 100 | 30.93 | Tons |      |         |        | KING   |

Total Tax/Fees  
 Total Ticket

Driver's Signature

*Jill Apr R Transport*

The total amount includes fees and taxes that may not all be listed on this ticket due to technic limitation.

Wenatchee Regional Landfill Reprint  
 191 West Road Ticket# 918386  
 Wenatchee, WA 98802 Ph: (509) 884-2802

Customer Name SCHNITZER WEST SCHNITZER Carrier r transport  
 Ticket Date 02/11/2022 Vehicle# 86  
 Payment Type Credit Account Container  
 Manual Ticket# Driver  
 Route Check#  
 Hauling Ticket# Billing# 0508875  
 Destination Grid  
 Manifest 116590wa  
 Profile 116590wa (LF01 Contained-In Designated Solvent Contaminated Soil)  
 Generator 168-SWB BELLEVUE LL LLC SWB BELLEVUE LL, LLC 10605 NE 8TH STREET BELLEVUE W  
 PO#

| Time                    | Scale    | Operator | Inbound | Gross | 100920 lb |
|-------------------------|----------|----------|---------|-------|-----------|
| In 02/11/2022 10:20:40  | Inbound  | Janelle  |         | Tare  | 40620 lb  |
| Out 02/11/2022 10:31:57 | Outbound | Janelle  |         | Net   | 60300 lb  |
|                         |          |          |         | Tons  | 30.15     |

Comments

| Product                   | LD% | Qty   | UCW  | Rate | Tax/Fee | Amount | Origin |
|---------------------------|-----|-------|------|------|---------|--------|--------|
| 1 Spwaste Solid Oth-Tons- | 100 | 30.15 | Tons |      |         |        | KING   |
| 2 EVFT-P6-Environmental F | 100 |       | %    |      |         |        | KING   |
| 3 CDHD FEE-Chelan Douglas | 100 | 30.15 | Tons |      |         |        | KING   |

Total Tax/Fees  
 Total Ticket

Driver's Signature

*Jill Apr R Transport*

The total amount includes fees and taxes that may not all be listed on this ticket due to technic limitation.

Wenatchee Regional Landfill Reprint  
 191 West Road Ticket# 918389  
 Wenatchee, WA 98802 Ph: (509) 884-2802

Customer Name SCHNITZER WEST SCHNITZER Carrier r transport  
 Ticket Date 02/11/2022 Vehicle# 87  
 Payment Type Credit Account Container  
 Manual Ticket# Driver  
 Route Check#  
 Hauling Ticket# Billing# 0508875  
 Destination Grid  
 Manifest 116590wa  
 Profile 116590wa (LF01 Contained-In Designated Solvent Contaminated Soil)  
 Generator 168-SWB BELLEVUE LL LLC SWB BELLEVUE LL, LLC 10605 NE 8TH STREET BELLEVUE W  
 PO#

| Time                    | Scale    | Operator | Inbound | Gross | 108160 lb |
|-------------------------|----------|----------|---------|-------|-----------|
| In 02/11/2022 10:25:03  | Inbound  | Janelle  |         | Tare  | 40460 lb  |
| Out 02/11/2022 10:35:09 | Outbound | Janelle  |         | Net   | 67700 lb  |
|                         |          |          |         | Tons  | 33.85     |

Comments

| Product                   | LD% | Qty   | UCW  | Rate | Tax/Fee | Amount | Origin |
|---------------------------|-----|-------|------|------|---------|--------|--------|
| 1 Spwaste Solid Oth-Tons- | 100 | 33.85 | Tons |      |         |        | KING   |
| 2 EVFT-P6-Environmental F | 100 |       | %    |      |         |        | KING   |
| 3 CDHD FEE-Chelan Douglas | 100 | 33.85 | Tons |      |         |        | KING   |

Total Tax/Fees  
 Total Ticket

Driver's Signature

*Jill Apr R Transport*

The total amount includes fees and taxes that may not all be listed on this ticket due to technic limitation.

Wenatchee Regional Landfill Reprint  
 191 West Road Ticket# 918391  
 Wenatchee, WA 98802 Ph: (509) 884-2802

Customer Name SCHNITZER WEST SCHNITZER Carrier r transport  
 Ticket Date 02/11/2022 Vehicle# r83  
 Payment Type Credit Account Container  
 Manual Ticket# Driver  
 Route Check#  
 Hauling Ticket# Billing# 0508875  
 Destination Grid  
 Manifest 116590wa  
 Profile 116590wa (LF01 Contained-In Designated Solvent Contaminated Soil)  
 Generator 168-SWB BELLEVUE LL LLC SWB BELLEVUE LL, LLC 10605 NE 8TH STREET BELLEVUE W  
 PO#

| Time                    | Scale    | Operator | Inbound | Gross | 110080 lb |
|-------------------------|----------|----------|---------|-------|-----------|
| In 02/11/2022 10:28:17  | Inbound  | Janelle  |         | Tare  | 42460 lb  |
| Out 02/11/2022 10:38:13 | Outbound | Janelle  |         | Net   | 67620 lb  |
|                         |          |          |         | Tons  | 33.81     |

Comments

| Product                   | LD% | Qty   | UCW  | Rate | Tax/Fee | Amount | Origin |
|---------------------------|-----|-------|------|------|---------|--------|--------|
| 1 Spwaste Solid Oth-Tons- | 100 | 33.81 | Tons |      |         |        | KING   |
| 2 EVFT-P6-Environmental F | 100 |       | %    |      |         |        | KING   |
| 3 CDHD FEE-Chelan Douglas | 100 | 33.81 | Tons |      |         |        | KING   |

Total Tax/Fees  
 Total Ticket

Driver's Signature

*Jill Apr R Transport*

The total amount includes fees and taxes that may not all be listed on this ticket due to technic limitation.

Waste Management  
Greene-Watchee Regional Landfill  
191 West Road  
Wenatchee, WA 98802  
Ph: (509) 884-2802

Reprint  
Ticket# 918394

Customer Name SCHNITZER WEST SCHNITZER Carrier KISSLER  
Ticket Date 02/11/2022 Vehicle# 16  
Payment Type Credit Account Container  
Manual Ticket# Driver  
Route Check#  
Hauling Ticket# Billing# 0508875  
Destination Grid  
Manifest 116590wa  
Profile 116590wa (LF01 Contained-In Designated Solvent Contaminated Soil)  
Generator 168-SWB BELLEVUE LL LLC SWB BELLEVUE LL, LLC 10605 NE 8TH STREET BELLEVUE W  
PO#

| Time                    | Scale    | Operator | Inbound | Gross | 100740 lb |
|-------------------------|----------|----------|---------|-------|-----------|
| In 02/11/2022 10:39:05  | Inbound  | Janelle  |         | Tare  | 43600 lb  |
| Out 02/11/2022 10:52:50 | Outbound | Janelle  |         | Net   | 57140 lb  |
|                         |          |          |         | Tons  | 28.57     |

Comments

| Product                       | LD% | Qty   | UCM  | Rate | Tax/Fee | Amount | Origin |
|-------------------------------|-----|-------|------|------|---------|--------|--------|
| 1 Spwaste Solid Oth-Tons- 100 |     | 28.57 | Tons |      |         |        | KING   |
| 2 EVFT-P6-Environmental F 100 |     |       | %    |      |         |        | KING   |
| 3 CDHD FEE-Chelan Douglas 100 |     | 28.57 | Tons |      |         |        | KING   |

Total Tax/Fees  
Total Ticket

Driver's Signature

*Janelle*

The total amount includes fees and taxes that may not all be listed on this ticket due to technic limitation.

Waste Management  
Greene-Watchee Regional Landfill  
191 West Road  
Wenatchee, WA 98802  
Ph: (509) 884-2802

Reprint  
Ticket# 918396

Customer Name SCHNITZER WEST SCHNITZER Carrier KISSLER  
Ticket Date 02/11/2022 Vehicle# 15  
Payment Type Credit Account Container  
Manual Ticket# Driver  
Route Check#  
Hauling Ticket# Billing# 0508875  
Destination Grid  
Manifest 116590wa  
Profile 116590wa (LF01 Contained-In Designated Solvent Contaminated Soil)  
Generator 168-SWB BELLEVUE LL LLC SWB BELLEVUE LL, LLC 10605 NE 8TH STREET BELLEVUE W  
PO#

| Time                    | Scale    | Operator | Inbound | Gross | 106320 lb |
|-------------------------|----------|----------|---------|-------|-----------|
| In 02/11/2022 10:47:32  | Inbound  | Janelle  |         | Tare  | 43620 lb  |
| Out 02/11/2022 11:01:44 | Outbound | Janelle  |         | Net   | 62700 lb  |
|                         |          |          |         | Tons  | 31.35     |

Comments

| Product                       | LD% | Qty   | UCM  | Rate | Tax/Fee | Amount | Origin |
|-------------------------------|-----|-------|------|------|---------|--------|--------|
| 1 Spwaste Solid Oth-Tons- 100 |     | 31.35 | Tons |      |         |        | KING   |
| 2 EVFT-P6-Environmental F 100 |     |       | %    |      |         |        | KING   |
| 3 CDHD FEE-Chelan Douglas 100 |     | 31.35 | Tons |      |         |        | KING   |

Total Tax/Fees  
Total Ticket

Driver's Signature

The total amount includes fees and taxes that may not all be listed on this ticket due to technic limitation.

Waste Management  
Greene-Watchee Regional Landfill  
191 West Road  
Wenatchee, WA 98802  
Ph: (509) 884-2802

Reprint  
Ticket# 918397

Customer Name SCHNITZER WEST SCHNITZER Carrier KISSLER  
Ticket Date 02/11/2022 Vehicle# 1  
Payment Type Credit Account Container  
Manual Ticket# Driver  
Route Check#  
Hauling Ticket# Billing# 0508875  
Destination Grid  
Manifest 116590wa  
Profile 116590wa (LF01 Contained-In Designated Solvent Contaminated Soil)  
Generator 168-SWB BELLEVUE LL LLC SWB BELLEVUE LL, LLC 10605 NE 8TH STREET BELLEVUE W  
PO#

| Time                    | Scale    | Operator | Inbound | Gross | 103540 lb |
|-------------------------|----------|----------|---------|-------|-----------|
| In 02/11/2022 10:56:46  | Inbound  | Janelle  |         | Tare  | 34300 lb  |
| Out 02/11/2022 11:07:45 | Outbound | jvanhov  |         | Net   | 69240 lb  |
|                         |          |          |         | Tons  | 34.62     |

Comments

| Product                       | LD% | Qty   | UCM  | Rate | Tax/Fee | Amount | Origin |
|-------------------------------|-----|-------|------|------|---------|--------|--------|
| 1 Spwaste Solid Oth-Tons- 100 |     | 34.62 | Tons |      |         |        | KING   |
| 2 EVFT-P6-Environmental F 100 |     |       | %    |      |         |        | KING   |
| 3 CDHD FEE-Chelan Douglas 100 |     | 34.62 | Tons |      |         |        | KING   |

Total Tax/Fees  
Total Ticket

Driver's Signature

The total amount includes fees and taxes that may not all be listed on this ticket due to technic limitation.

Waste Management  
Greene-Watchee Regional Landfill  
191 West Road  
Wenatchee, WA 98802  
Ph: (509) 884-2802

Reprint  
Ticket# 918887

Customer Name SCHNITZER WEST SCHNITZER Carrier NORTHWEST  
Ticket Date 02/18/2022 Vehicle# 89  
Payment Type Credit Account Container  
Manual Ticket# Driver  
Route Check#  
Hauling Ticket# Billing# 0508875  
Destination Grid  
Manifest 116590wa  
Profile 116590wa (LF01 Contained-In Designated Solvent Contaminated Soil)  
Generator 168-SWB BELLEVUE LL LLC SWB BELLEVUE LL, LLC 10605 NE 8TH STREET BELLEVUE W  
PO#

| Time                    | Scale    | Operator | Inbound | Gross | 100820 lb |
|-------------------------|----------|----------|---------|-------|-----------|
| In 02/18/2022 11:06:11  | Inbound  | jvanhov  |         | Tare  | 40740 lb  |
| Out 02/18/2022 11:17:11 | Outbound | jvanhov  |         | Net   | 60080 lb  |
|                         |          |          |         | Tons  | 30.04     |

Comments

| Product                       | LD% | Qty   | UCM  | Rate | Tax/Fee | Amount | Origin |
|-------------------------------|-----|-------|------|------|---------|--------|--------|
| 1 Spwaste Solid Oth-Tons- 100 |     | 30.04 | Tons |      |         |        | KING   |
| 2 EVFT-P6-Environmental F 100 |     |       | %    |      |         |        | KING   |
| 3 CDHD FEE-Chelan Douglas 100 |     | 30.04 | Tons |      |         |        | KING   |

Total Tax/Fees  
Total Ticket

Driver's Signature

The total amount includes fees and taxes that may not all be listed on this ticket due to technic limitation.

Greene-Watchee Regional Landfill  
191 West Road  
Wenatchee, WA 98852  
Ph: (509) 884-2802

Reprint  
Ticket# 918886

Customer Name SCHNITZER WEST SCHNITZER Carrier NORTHWEST  
Ticket Date 02/18/2022 Vehicle# 240  
Payment Type Credit Account Container  
Manual Ticket# Driver  
Route Check#  
Hauling Ticket# Billing# 0508875  
Destination Grid  
Manifest 116590wa  
Profile 116590wa (LF01 Contained-In Designated Solvent Contaminated Soil)  
Generator 168-SWB BELLEVUE LL LLC SWB BELLEVUE LL, LLC 10605 NE 8TH STREET BELLEVUE W  
PO#

| Time                    | Scale    | Operator | Inbound | Gross | 101600 lb |
|-------------------------|----------|----------|---------|-------|-----------|
| In 02/18/2022 11:04:30  | Inbound  | jvanhov  |         | Tare  | 41640 lb  |
| Out 02/18/2022 11:24:47 | Outbound | jvanhov  |         | Net   | 59960 lb  |
|                         |          |          |         | Tons  | 29.98     |

Comments

| Product                       | LD% | Qty   | UCM  | Rate | Tax/Fee | Amount | Origin |
|-------------------------------|-----|-------|------|------|---------|--------|--------|
| 1 Spwaste Solid Oth-Tons- 100 | 100 | 29.98 | Tons |      |         |        | KING   |
| 2 EVFT-P6-Environmental F 100 | 100 |       | %    |      |         |        | KING   |
| 3 CDHD FEE-Chelan Douglas 100 | 100 | 29.98 | Tons |      |         |        | KING   |

Total Tax/Fees  
Total Ticket

Driver's Signature

*SW 4 NW*

The total amount includes fees and taxes that may not all be listed on this ticket due to technic limitation.

Greene-Watchee Regional Landfill  
191 West Road  
Wenatchee, WA 98852  
Ph: (509) 884-2802

Reprint  
Ticket# 918987

Customer Name SCHNITZER WEST SCHNITZER Carrier r transport  
Ticket Date 02/21/2022 Vehicle# 88  
Payment Type Credit Account Container  
Manual Ticket# Driver  
Route Check#  
Hauling Ticket# Billing# 0508875  
Destination Grid  
Manifest 116590wa  
Profile 116590wa (LF01 Contained-In Designated Solvent Contaminated Soil)  
Generator 168-SWB BELLEVUE LL LLC SWB BELLEVUE LL, LLC 10605 NE 8TH STREET BELLEVUE W  
PO#

| Time                    | Scale    | Operator | Inbound | Gross | 100880 lb |
|-------------------------|----------|----------|---------|-------|-----------|
| In 02/21/2022 10:24:59  | Inbound  | Janelle  |         | Tare  | 39800 lb  |
| Out 02/21/2022 10:38:21 | Outbound | Janelle  |         | Net   | 61080 lb  |
|                         |          |          |         | Tons  | 30.54     |

Comments

| Product                       | LD% | Qty   | UCM  | Rate | Tax/Fee | Amount | Origin |
|-------------------------------|-----|-------|------|------|---------|--------|--------|
| 1 Spwaste Solid Oth-Tons- 100 | 100 | 30.54 | Tons |      |         |        | KING   |
| 2 EVFT-P6-Environmental F 100 | 100 |       | %    |      |         |        | KING   |
| 3 CDHD FEE-Chelan Douglas 100 | 100 | 30.54 | Tons |      |         |        | KING   |

Total Tax/Fees  
Total Ticket

Driver's Signature

*HL for transport 88*

The total amount includes fees and taxes that may not all be listed on this ticket due to technic limitation.

Greene-Watchee Regional Landfill  
191 West Road  
Wenatchee, WA 98852  
Ph: (509) 884-2802

Reprint  
Ticket# 918991

Customer Name SCHNITZER WEST SCHNITZER Carrier r transport  
Ticket Date 02/21/2022 Vehicle# r83  
Payment Type Credit Account Container  
Manual Ticket# Driver  
Route Check#  
Hauling Ticket# Billing# 0508875  
Destination Grid  
Manifest 116590wa  
Profile 116590wa (LF01 Contained-In Designated Solvent Contaminated Soil)  
Generator 168-SWB BELLEVUE LL LLC SWB BELLEVUE LL, LLC 10605 NE 8TH STREET BELLEVUE W  
PO#

| Time                    | Scale    | Operator | Inbound | Gross | 108020 lb |
|-------------------------|----------|----------|---------|-------|-----------|
| In 02/21/2022 10:44:58  | Inbound  | Janelle  |         | Tare  | 41820 lb  |
| Out 02/21/2022 10:58:48 | Outbound | Janelle  |         | Net   | 66200 lb  |
|                         |          |          |         | Tons  | 33.10     |

Comments

| Product                       | LD% | Qty   | UCM  | Rate | Tax/Fee | Amount | Origin |
|-------------------------------|-----|-------|------|------|---------|--------|--------|
| 1 Spwaste Solid Oth-Tons- 100 | 100 | 33.10 | Tons |      |         |        | KING   |
| 2 EVFT-P6-Environmental F 100 | 100 |       | %    |      |         |        | KING   |
| 3 CDHD FEE-Chelan Douglas 100 | 100 | 33.10 | Tons |      |         |        | KING   |

Total Tax/Fees  
Total Ticket

Driver's Signature

*HL for transport R83*

The total amount includes fees and taxes that may not all be listed on this ticket due to technic limitation.

Greene-Watchee Regional Landfill  
191 West Road  
Wenatchee, WA 98852  
Ph: (509) 884-2802

Reprint  
Ticket# 918998

Customer Name SCHNITZER WEST SCHNITZER Carrier r transport  
Ticket Date 02/21/2022 Vehicle# 85  
Payment Type Credit Account Container  
Manual Ticket# Driver  
Route Check#  
Hauling Ticket# Billing# 0508875  
Destination Grid  
Manifest 116590wa  
Profile 116590wa (LF01 Contained-In Designated Solvent Contaminated Soil)  
Generator 168-SWB BELLEVUE LL LLC SWB BELLEVUE LL, LLC 10605 NE 8TH STREET BELLEVUE W  
PO#

| Time                    | Scale    | Operator | Inbound | Gross | 102860 lb |
|-------------------------|----------|----------|---------|-------|-----------|
| In 02/21/2022 11:15:53  | Inbound  | Janelle  |         | Tare  | 40200 lb  |
| Out 02/21/2022 11:38:15 | Outbound | Janelle  |         | Net   | 62660 lb  |
|                         |          |          |         | Tons  | 31.33     |

Comments

| Product                       | LD% | Qty   | UCM  | Rate | Tax/Fee | Amount | Origin |
|-------------------------------|-----|-------|------|------|---------|--------|--------|
| 1 Spwaste Solid Oth-Tons- 100 | 100 | 31.33 | Tons |      |         |        | KING   |
| 2 EVFT-P6-Environmental F 100 | 100 |       | %    |      |         |        | KING   |
| 3 CDHD FEE-Chelan Douglas 100 | 100 | 31.33 | Tons |      |         |        | KING   |

Total Tax/Fees  
Total Ticket

Driver's Signature

*HL for transport 85*

The total amount includes fees and taxes that may not all be listed on this ticket due to technic limitation.

Greene-Watchee Regional Landfill Reprint  
 191 West Road Ticket# 919082  
 Wena Waste Management Ph: (509) 884-2802

Customer Name SCHNITZER WEST SCHNITZER Carrier r transport  
 Ticket Date 02/22/2022 Vehicle# r81  
 Payment Type Credit Account Container  
 Manual Ticket# Driver  
 Route Check#  
 Hauling Ticket# Billing# 0508875  
 Destination Grid  
 Manifest 116590wa  
 Profile 116590wa (LF01 Contained-In Designated Solvent Contaminated Soil)  
 Generator 168-SWB BELLEVUE LL LLC SWB BELLEVUE LL, LLC 10605 NE 8TH STREET BELLEVUE W  
 PO#

| Time                    | Scale    | Operator | Inbound | Gross | 106560 lb |
|-------------------------|----------|----------|---------|-------|-----------|
| In 02/22/2022 10:38:08  | Inbound  | Janelle  |         | Tare  | 43040 lb  |
| Out 02/22/2022 10:52:30 | Outbound | Janelle  |         | Net   | 63520 lb  |
|                         |          |          |         | Tons  | 31.76     |

Comments

| Product                   | LD% | Qty   | UCM  | Rate | Tax/Fee | Amount | Origin |
|---------------------------|-----|-------|------|------|---------|--------|--------|
| 1 Spwaste Solid Oth-Tons- | 100 | 31.76 | Tons |      |         |        | KING   |
| 2 EVPT-P6-Environmental F | 100 |       | %    |      |         |        | KING   |
| 3 CDHD FEE-Chelan Douglas | 100 | 31.76 | Tons |      |         |        | KING   |

Total Tax/Fees  
 Total Ticket

Driver's Signature

*JL for transport 891*

The total amount includes fees and taxes that may not all be listed on this ticket due to technic limitation.

Greene-Watchee Regional Landfill Reprint  
 191 West Road Ticket# 919083  
 Wena Waste Management Ph: (509) 884-2802

Customer Name SCHNITZER WEST SCHNITZER Carrier r transport  
 Ticket Date 02/22/2022 Vehicle# 88  
 Payment Type Credit Account Container  
 Manual Ticket# Driver  
 Route Check#  
 Hauling Ticket# Billing# 0508875  
 Destination Grid  
 Manifest 116590wa  
 Profile 116590wa (LF01 Contained-In Designated Solvent Contaminated Soil)  
 Generator 168-SWB BELLEVUE LL LLC SWB BELLEVUE LL, LLC 10605 NE 8TH STREET BELLEVUE W  
 PO#

| Time                    | Scale    | Operator | Inbound | Gross | 102420 lb |
|-------------------------|----------|----------|---------|-------|-----------|
| In 02/22/2022 10:39:01  | Inbound  | Janelle  |         | Tare  | 39620 lb  |
| Out 02/22/2022 10:53:48 | Outbound | Janelle  |         | Net   | 62800 lb  |
|                         |          |          |         | Tons  | 31.40     |

Comments

| Product                   | LD% | Qty   | UCM  | Rate | Tax/Fee | Amount | Origin |
|---------------------------|-----|-------|------|------|---------|--------|--------|
| 1 Spwaste Solid Oth-Tons- | 100 | 31.40 | Tons |      |         |        | KING   |
| 2 EVPT-P6-Environmental F | 100 |       | %    |      |         |        | KING   |
| 3 CDHD FEE-Chelan Douglas | 100 | 31.40 | Tons |      |         |        | KING   |

Total Tax/Fees  
 Total Ticket

Driver's Signature

*JL for transport 890*

The total amount includes fees and taxes that may not all be listed on this ticket due to technic limitation.

Greene-Watchee Regional Landfill Reprint  
 191 West Road Ticket# 919085  
 Wena Waste Management Ph: (509) 884-2802

Customer Name SCHNITZER WEST SCHNITZER Carrier r transport  
 Ticket Date 02/22/2022 Vehicle# 87  
 Payment Type Credit Account Container  
 Manual Ticket# Driver  
 Route Check#  
 Hauling Ticket# Billing# 0508875  
 Destination Grid  
 Manifest 116590wa  
 Profile 116590wa (LF01 Contained-In Designated Solvent Contaminated Soil)  
 Generator 168-SWB BELLEVUE LL LLC SWB BELLEVUE LL, LLC 10605 NE 8TH STREET BELLEVUE W  
 PO#

| Time                    | Scale    | Operator | Inbound | Gross | 113020 lb |
|-------------------------|----------|----------|---------|-------|-----------|
| In 02/22/2022 10:42:01  | Inbound  | Janelle  |         | Tare  | 40240 lb  |
| Out 02/22/2022 11:13:45 | Outbound | Janelle  |         | Net   | 72780 lb  |
|                         |          |          |         | Tons  | 36.39     |

Comments

| Product                   | LD% | Qty   | UCM  | Rate | Tax/Fee | Amount | Origin |
|---------------------------|-----|-------|------|------|---------|--------|--------|
| 1 Spwaste Solid Oth-Tons- | 100 | 36.39 | Tons |      |         |        | KING   |
| 2 EVPT-P6-Environmental F | 100 |       | %    |      |         |        | KING   |
| 3 CDHD FEE-Chelan Douglas | 100 | 36.39 | Tons |      |         |        | KING   |

Total Tax/Fees  
 Total Ticket

Driver's Signature

*JL for transport 891*

The total amount includes fees and taxes that may not all be listed on this ticket due to technic limitation.

Greene-Watchee Regional Landfill Reprint  
 191 West Road Ticket# 919086  
 Wena Waste Management Ph: (509) 884-2802

Customer Name SCHNITZER WEST SCHNITZER Carrier r transport  
 Ticket Date 02/22/2022 Vehicle# r83  
 Payment Type Credit Account Container  
 Manual Ticket# Driver  
 Route Check#  
 Hauling Ticket# Billing# 0508875  
 Destination Grid  
 Manifest 116590wa  
 Profile 116590wa (LF01 Contained-In Designated Solvent Contaminated Soil)  
 Generator 168-SWB BELLEVUE LL LLC SWB BELLEVUE LL, LLC 10605 NE 8TH STREET BELLEVUE W  
 PO#

| Time                    | Scale    | Operator | Inbound | Gross | 107400 lb |
|-------------------------|----------|----------|---------|-------|-----------|
| In 02/22/2022 10:42:48  | Inbound  | Janelle  |         | Tare  | 41740 lb  |
| Out 02/22/2022 11:12:23 | Outbound | Janelle  |         | Net   | 65660 lb  |
|                         |          |          |         | Tons  | 32.83     |

Comments

| Product                   | LD% | Qty   | UCM  | Rate | Tax/Fee | Amount | Origin |
|---------------------------|-----|-------|------|------|---------|--------|--------|
| 1 Spwaste Solid Oth-Tons- | 100 | 32.83 | Tons |      |         |        | KING   |
| 2 EVPT-P6-Environmental F | 100 |       | %    |      |         |        | KING   |
| 3 CDHD FEE-Chelan Douglas | 100 | 32.83 | Tons |      |         |        | KING   |

Total Tax/Fees  
 Total Ticket

Driver's Signature

*JL for transport 892*

The total amount includes fees and taxes that may not all be listed on this ticket due to technic limitation.

Wenatchee Regional Landfill Reprint  
 191 West Road Ticket# 919093  
 Wenatchee, WA 98802 Ph: (509) 884-2802

Customer Name SCHNITZER WEST SCHNITZER Carrier r transport  
 Ticket Date 02/22/2022 Vehicle# r85  
 Payment Type Credit Account Container  
 Manual Ticket# Driver  
 Route Check#  
 Hauling Ticket# Billing# 0508875  
 Destination Grid  
 Manifest 116590wa  
 Profile 116590wa (LF01 Contained-In Designated Solvent Contaminated Soil)  
 Generator 168-SWB BELLEVUE LL LLC SWB BELLEVUE LL, LLC 10605 NE 8TH STREET BELLEVUE W  
 PO#

| Time                    | Scale    | Operator | Inbound | Gross | 98680 lb |
|-------------------------|----------|----------|---------|-------|----------|
| In 02/22/2022 11:02:21  | Inbound  | Janelle  |         | Tare  | 40080 lb |
| Out 02/22/2022 11:21:17 | Outbound | Janelle  |         | Net   | 58600 lb |
|                         |          |          |         | Tons  | 29.30    |

Comments

| Product                   | LD% | Qty   | UCM  | Rate | Tax/Fee | Amount | Origin |
|---------------------------|-----|-------|------|------|---------|--------|--------|
| 1 Spwaste Solid Oth-Tons- | 100 | 29.30 | Tons |      |         |        | KING   |
| 2 EVPT-P6-Environmental F | 100 |       | %    |      |         |        | KING   |
| 3 CDHD FEE-Chelan Douglas | 100 | 29.30 | Tons |      |         |        | KING   |

Total Tax/Fees  
 Total Ticket

Driver's Signature

*JL for R Transport*

The total amount includes fees and taxes that may not all be listed on this ticket due to technic limitation.

Wenatchee Regional Landfill Reprint  
 191 West Road Ticket# 919106  
 Wenatchee, WA 98802 Ph: (509) 884-2802

Customer Name SCHNITZER WEST SCHNITZER Carrier r transport  
 Ticket Date 02/22/2022 Vehicle# R82  
 Payment Type Credit Account Container  
 Manual Ticket# Driver  
 Route Check#  
 Hauling Ticket# Billing# 0508875  
 Destination Grid  
 Manifest 116590wa  
 Profile 116590wa (LF01 Contained-In Designated Solvent Contaminated Soil)  
 Generator 168-SWB BELLEVUE LL LLC SWB BELLEVUE LL, LLC 10605 NE 8TH STREET BELLEVUE W  
 PO#

| Time                    | Scale    | Operator | Inbound | Gross | 101700 lb |
|-------------------------|----------|----------|---------|-------|-----------|
| In 02/22/2022 12:20:44  | Inbound  | Janelle  |         | Tare  | 43660 lb  |
| Out 02/22/2022 12:41:46 | Outbound | Janelle  |         | Net   | 58040 lb  |
|                         |          |          |         | Tons  | 29.02     |

Comments

| Product                   | LD% | Qty   | UCM  | Rate | Tax/Fee | Amount | Origin |
|---------------------------|-----|-------|------|------|---------|--------|--------|
| 1 Spwaste Solid Oth-Tons- | 100 | 29.02 | Tons |      |         |        | KING   |
| 2 EVPT-P6-Environmental F | 100 |       | %    |      |         |        | KING   |
| 3 CDHD FEE-Chelan Douglas | 100 | 29.02 | Tons |      |         |        | KING   |

Total Tax/Fees  
 Total Ticket

Driver's Signature

*JL for R Transport*

The total amount includes fees and taxes that may not all be listed on this ticket due to technic limitation.

Wenatchee Regional Landfill Reprint  
 191 West Road Ticket# 919187  
 Wenatchee, WA 98802 Ph: (509) 884-2802

Customer Name SCHNITZER WEST SCHNITZER Carrier r transport  
 Ticket Date 02/23/2022 Vehicle# 88  
 Payment Type Credit Account Container  
 Manual Ticket# Driver  
 Route Check#  
 Hauling Ticket# Billing# 0508875  
 Destination Grid  
 Manifest 116590wa  
 Profile 116590wa (LF01 Contained-In Designated Solvent Contaminated Soil)  
 Generator 168-SWB BELLEVUE LL LLC SWB BELLEVUE LL, LLC 10605 NE 8TH STREET BELLEVUE W  
 PO#

| Time                    | Scale    | Operator | Inbound | Gross | 100280 lb |
|-------------------------|----------|----------|---------|-------|-----------|
| In 02/23/2022 10:17:06  | Inbound  | Janelle  |         | Tare  | 39620 lb  |
| Out 02/23/2022 10:28:00 | Outbound | Janelle  |         | Net   | 60660 lb  |
|                         |          |          |         | Tons  | 30.33     |

Comments

| Product                   | LD% | Qty   | UCM  | Rate | Tax/Fee | Amount | Origin |
|---------------------------|-----|-------|------|------|---------|--------|--------|
| 1 Spwaste Solid Oth-Tons- | 100 | 30.33 | Tons |      |         |        | KING   |
| 2 EVPT-P6-Environmental F | 100 |       | %    |      |         |        | KING   |
| 3 CDHD FEE-Chelan Douglas | 100 | 30.33 | Tons |      |         |        | KING   |

Total Tax/Fees  
 Total Ticket

Driver's Signature

*JL for R Transport*

The total amount includes fees and taxes that may not all be listed on this ticket due to technic limitation.

Wenatchee Regional Landfill Reprint  
 191 West Road Ticket# 919193  
 Wenatchee, WA 98802 Ph: (509) 884-2802

Customer Name SCHNITZER WEST SCHNITZER Carrier r transport  
 Ticket Date 02/23/2022 Vehicle# r83  
 Payment Type Credit Account Container  
 Manual Ticket# Driver  
 Route Check#  
 Hauling Ticket# Billing# 0508875  
 Destination Grid  
 Manifest 116590wa  
 Profile 116590wa (LF01 Contained-In Designated Solvent Contaminated Soil)  
 Generator 168-SWB BELLEVUE LL LLC SWB BELLEVUE LL, LLC 10605 NE 8TH STREET BELLEVUE W  
 PO#

| Time                    | Scale    | Operator | Inbound | Gross | 104920 lb |
|-------------------------|----------|----------|---------|-------|-----------|
| In 02/23/2022 10:40:25  | Inbound  | Janelle  |         | Tare  | 41740 lb  |
| Out 02/23/2022 10:59:39 | Outbound | Janelle  |         | Net   | 63180 lb  |
|                         |          |          |         | Tons  | 31.59     |

Comments

| Product                   | LD% | Qty   | UCM  | Rate | Tax/Fee | Amount | Origin |
|---------------------------|-----|-------|------|------|---------|--------|--------|
| 1 Spwaste Solid Oth-Tons- | 100 | 31.59 | Tons |      |         |        | KING   |
| 2 EVPT-P6-Environmental F | 100 |       | %    |      |         |        | KING   |
| 3 CDHD FEE-Chelan Douglas | 100 | 31.59 | Tons |      |         |        | KING   |

Total Tax/Fees  
 Total Ticket

Driver's Signature

*JL for R Transport*

The total amount includes fees and taxes that may not all be listed on this ticket due to technic limitation.

Greene-Watchee Regional Landfill  
191 West Road  
Wenatchee, WA 98852  
Ph: (509) 884-2802

Reprint  
Ticket# 919191

Customer Name SCHNITZER WEST SCHNITZER Carrier KISSLER  
Ticket Date 02/23/2022 Vehicle# 19  
Payment Type Credit Account Container  
Manual Ticket# Driver  
Route Check#  
Hauling Ticket# Billing# 0508875  
Destination Grid  
Manifest 116590wa  
Profile 116590WA (LF01 Contained-In Designated Solvent Contaminated Soil)  
Generator 168-SWB BELLEVUE LL LLC SWB BELLEVUE LL, LLC 10605 NE 8TH STREET BELLEVUE W  
PO#

| Time                    | Scale    | Operator | Inbound | Gross | 100960 lb |
|-------------------------|----------|----------|---------|-------|-----------|
| In 02/23/2022 10:29:33  | Inbound  | Janelle  |         | Tare  | 33500 lb  |
| Out 02/23/2022 11:11:06 | Outbound | Janelle  |         | Net   | 67460 lb  |
|                         |          |          |         | Tons  | 33.73     |

Comments

| Product                       | LD% | Qty   | UCM  | Rate | Tax/Fee | Amount | Origin |
|-------------------------------|-----|-------|------|------|---------|--------|--------|
| 1 Spwaste Solid Oth-Tons- 100 |     | 33.73 | Tons |      |         |        | KING   |
| 2 EVFT-P6-Environmental F 100 |     |       | %    |      |         |        | KING   |
| 3 CDHD FEE-Chelan Douglas 100 |     | 33.73 | Tons |      |         |        | KING   |

Total Tax/Fees  
Total Ticket

Driver's Signature

*JL for KISSLER 19*

The total amount includes fees and taxes that may not all be listed on this ticket due to technic limitation.

Greene-Watchee Regional Landfill  
191 West Road  
Wenatchee, WA 98852  
Ph: (509) 884-2802

Reprint  
Ticket# 919190

Customer Name SCHNITZER WEST SCHNITZER Carrier r transport  
Ticket Date 02/23/2022 Vehicle# 87  
Payment Type Credit Account Container  
Manual Ticket# Driver  
Route Check#  
Hauling Ticket# Billing# 0508875  
Destination Grid  
Manifest 116590wa  
Profile 116590WA (LF01 Contained-In Designated Solvent Contaminated Soil)  
Generator 168-SWB BELLEVUE LL LLC SWB BELLEVUE LL, LLC 10605 NE 8TH STREET BELLEVUE W  
PO#

| Time                    | Scale    | Operator | Inbound | Gross | 104860 lb |
|-------------------------|----------|----------|---------|-------|-----------|
| In 02/23/2022 10:28:47  | Inbound  | Janelle  |         | Tare  | 39520 lb  |
| Out 02/23/2022 11:12:25 | Outbound | Janelle  |         | Net   | 65340 lb  |
|                         |          |          |         | Tons  | 32.67     |

Comments

| Product                       | LD% | Qty   | UCM  | Rate | Tax/Fee | Amount | Origin |
|-------------------------------|-----|-------|------|------|---------|--------|--------|
| 1 Spwaste Solid Oth-Tons- 100 |     | 32.67 | Tons |      |         |        | KING   |
| 2 EVFT-P6-Environmental F 100 |     |       | %    |      |         |        | KING   |
| 3 CDHD FEE-Chelan Douglas 100 |     | 32.67 | Tons |      |         |        | KING   |

Total Tax/Fees  
Total Ticket

Driver's Signature

*JL for R transport 87*

The total amount includes fees and taxes that may not all be listed on this ticket due to technic limitation.

Greene-Watchee Regional Landfill  
191 West Road  
Wenatchee, WA 98852  
Ph: (509) 884-2802

Reprint  
Ticket# 919192

Customer Name SCHNITZER WEST SCHNITZER Carrier r transport  
Ticket Date 02/23/2022 Vehicle# r81  
Payment Type Credit Account Container  
Manual Ticket# Driver  
Route Check#  
Hauling Ticket# Billing# 0508875  
Destination Grid  
Manifest 116590wa  
Profile 116590WA (LF01 Contained-In Designated Solvent Contaminated Soil)  
Generator 168-SWB BELLEVUE LL LLC SWB BELLEVUE LL, LLC 10605 NE 8TH STREET BELLEVUE W  
PO#

| Time                    | Scale    | Operator | Inbound | Gross | 106600 lb |
|-------------------------|----------|----------|---------|-------|-----------|
| In 02/23/2022 10:39:47  | Inbound  | Janelle  |         | Tare  | 42820 lb  |
| Out 02/23/2022 11:18:48 | Outbound | Janelle  |         | Net   | 63780 lb  |
|                         |          |          |         | Tons  | 31.89     |

Comments

| Product                       | LD% | Qty   | UCM  | Rate | Tax/Fee | Amount | Origin |
|-------------------------------|-----|-------|------|------|---------|--------|--------|
| 1 Spwaste Solid Oth-Tons- 100 |     | 31.89 | Tons |      |         |        | KING   |
| 2 EVFT-P6-Environmental F 100 |     |       | %    |      |         |        | KING   |
| 3 CDHD FEE-Chelan Douglas 100 |     | 31.89 | Tons |      |         |        | KING   |

Total Tax/Fees  
Total Ticket

Driver's Signature

*JL for R transport 81*

The total amount includes fees and taxes that may not all be listed on this ticket due to technic limitation.

Greene-Watchee Regional Landfill  
191 West Road  
Wenatchee, WA 98852  
Ph: (509) 884-2802

Reprint  
Ticket# 919196

Customer Name SCHNITZER WEST SCHNITZER Carrier Highline Pavement  
Ticket Date 02/23/2022 Vehicle# 210  
Payment Type Credit Account Container  
Manual Ticket# Driver  
Route Check#  
Hauling Ticket# Billing# 0508875  
Destination Grid  
Manifest 116590wa  
Profile 116590WA (LF01 Contained-In Designated Solvent Contaminated Soil)  
Generator 168-SWB BELLEVUE LL LLC SWB BELLEVUE LL, LLC 10605 NE 8TH STREET BELLEVUE W  
PO#

| Time                    | Scale    | Operator | Inbound | Gross | 112540 lb |
|-------------------------|----------|----------|---------|-------|-----------|
| In 02/23/2022 10:49:00  | Inbound  | Janelle  |         | Tare  | 45140 lb  |
| Out 02/23/2022 11:27:04 | Outbound | Janelle  |         | Net   | 67400 lb  |
|                         |          |          |         | Tons  | 33.70     |

Comments

| Product                       | LD% | Qty   | UCM  | Rate | Tax/Fee | Amount | Origin |
|-------------------------------|-----|-------|------|------|---------|--------|--------|
| 1 Spwaste Solid Oth-Tons- 100 |     | 33.70 | Tons |      |         |        | KING   |
| 2 EVFT-P6-Environmental F 100 |     |       | %    |      |         |        | KING   |
| 3 CDHD FEE-Chelan Douglas 100 |     | 33.70 | Tons |      |         |        | KING   |

Total Tax/Fees  
Total Ticket

Driver's Signature

*JL for Highline Pavement*

The total amount includes fees and taxes that may not all be listed on this ticket due to technic limitation.



Greene-Watchee Regional Landfill Reprint  
 191 West Road Ticket# 919199  
 Wenas Waste Management Ph: (509) 884-2802

Customer Name SCHNITZER WEST SCHNITZER Carrier r transport  
 Ticket Date 02/23/2022 Vehicle# R82  
 Payment Type Credit Account Container  
 Manual Ticket# Driver  
 Route Check#  
 Hauling Ticket# Billing# 0508875  
 Destination Grid  
 Manifest 116590wa  
 Profile 116590wa (LF01 Contained-In Designated Solvent Contaminated Soil)  
 Generator 168-SWB BELLEVUE LL LLC SWB BELLEVUE LL, LLC 10605 NE 8TH STREET BELLEVUE W PO#

| Time                    | Scale    | Operator | Inbound | Gross | 109420 lb |
|-------------------------|----------|----------|---------|-------|-----------|
| In 02/23/2022 11:24:48  | Inbound  | Janelle  |         | Tare  | 43940 lb  |
| Out 02/23/2022 11:44:40 | Outbound | Janelle  |         | Net   | 65480 lb  |
|                         |          |          |         | Tons  | 32.74     |

Comments

| Product                   | LD% | Qty   | UCW  | Rate | Tax/Fee | Amount | Origin |
|---------------------------|-----|-------|------|------|---------|--------|--------|
| 1 Spwaste Solid Oth-Tons- | 100 | 32.74 | Tons |      |         |        | KING   |
| 2 EVFT-P6-Environmental F | 100 |       | %    |      |         |        | KING   |
| 3 CDHD FEE-Chelan Douglas | 100 | 32.74 | Tons |      |         |        | KING   |

Total Tax/Fees  
 Total Ticket

Driver's Signature

*JL for R Transport*

The total amount includes fees and taxes that may not all be listed on this ticket due to technic limitation.

Greene-Watchee Regional Landfill Reprint  
 191 West Road Ticket# 919296  
 Wenas Waste Management Ph: (509) 884-2802

Customer Name SCHNITZER WEST SCHNITZER Carrier r transport  
 Ticket Date 02/24/2022 Vehicle# 87  
 Payment Type Credit Account Container  
 Manual Ticket# Driver  
 Route Check#  
 Hauling Ticket# Billing# 0508875  
 Destination Grid  
 Manifest 116590wa  
 Profile 116590wa (LF01 Contained-In Designated Solvent Contaminated Soil)  
 Generator 168-SWB BELLEVUE LL LLC SWB BELLEVUE LL, LLC 10605 NE 8TH STREET BELLEVUE W PO#

| Time                    | Scale    | Operator | Inbound | Gross | 107200 lb |
|-------------------------|----------|----------|---------|-------|-----------|
| In 02/24/2022 10:32:53  | Inbound  | Janelle  |         | Tare  | 39860 lb  |
| Out 02/24/2022 10:43:28 | Outbound | Janelle  |         | Net   | 67340 lb  |
|                         |          |          |         | Tons  | 33.67     |

Comments

| Product                   | LD% | Qty   | UCW  | Rate | Tax/Fee | Amount | Origin |
|---------------------------|-----|-------|------|------|---------|--------|--------|
| 1 Spwaste Solid Oth-Tons- | 100 | 33.67 | Tons |      |         |        | KING   |
| 2 EVFT-P6-Environmental F | 100 |       | %    |      |         |        | KING   |
| 3 CDHD FEE-Chelan Douglas | 100 | 33.67 | Tons |      |         |        | KING   |

Total Tax/Fees  
 Total Ticket

Driver's Signature

*JL for R Transport*

The total amount includes fees and taxes that may not all be listed on this ticket due to technic limitation.

Greene-Watchee Regional Landfill Reprint  
 191 West Road Ticket# 919297  
 Wenas Waste Management Ph: (509) 884-2802

Customer Name SCHNITZER WEST SCHNITZER Carrier r transport  
 Ticket Date 02/24/2022 Vehicle# 88  
 Payment Type Credit Account Container  
 Manual Ticket# Driver  
 Route Check#  
 Hauling Ticket# Billing# 0508875  
 Destination Grid  
 Manifest 116590wa  
 Profile 116590wa (LF01 Contained-In Designated Solvent Contaminated Soil)  
 Generator 168-SWB BELLEVUE LL LLC SWB BELLEVUE LL, LLC 10605 NE 8TH STREET BELLEVUE W PO#

| Time                    | Scale    | Operator | Inbound | Gross | 102820 lb |
|-------------------------|----------|----------|---------|-------|-----------|
| In 02/24/2022 10:33:39  | Inbound  | Janelle  |         | Tare  | 39660 lb  |
| Out 02/24/2022 10:45:40 | Outbound | Janelle  |         | Net   | 63160 lb  |
|                         |          |          |         | Tons  | 31.58     |

Comments

| Product                   | LD% | Qty   | UCW  | Rate | Tax/Fee | Amount | Origin |
|---------------------------|-----|-------|------|------|---------|--------|--------|
| 1 Spwaste Solid Oth-Tons- | 100 | 31.58 | Tons |      |         |        | KING   |
| 2 EVFT-P6-Environmental F | 100 |       | %    |      |         |        | KING   |
| 3 CDHD FEE-Chelan Douglas | 100 | 31.58 | Tons |      |         |        | KING   |

Total Tax/Fees  
 Total Ticket

Driver's Signature

*JL for R Transport*

The total amount includes fees and taxes that may not all be listed on this ticket due to technic limitation.

Greene-Watchee Regional Landfill Reprint  
 191 West Road Ticket# 919298  
 Wenas Waste Management Ph: (509) 884-2802

Customer Name SCHNITZER WEST SCHNITZER Carrier r transport  
 Ticket Date 02/24/2022 Vehicle# r81  
 Payment Type Credit Account Container  
 Manual Ticket# Driver  
 Route Check#  
 Hauling Ticket# Billing# 0508875  
 Destination Grid  
 Manifest 116590wa  
 Profile 116590wa (LF01 Contained-In Designated Solvent Contaminated Soil)  
 Generator 168-SWB BELLEVUE LL LLC SWB BELLEVUE LL, LLC 10605 NE 8TH STREET BELLEVUE W PO#

| Time                    | Scale    | Operator | Inbound | Gross | 106340 lb |
|-------------------------|----------|----------|---------|-------|-----------|
| In 02/24/2022 10:34:07  | Inbound  | Janelle  |         | Tare  | 43040 lb  |
| Out 02/24/2022 10:54:06 | Outbound | Janelle  |         | Net   | 63300 lb  |
|                         |          |          |         | Tons  | 31.65     |

Comments

| Product                   | LD% | Qty   | UCW  | Rate | Tax/Fee | Amount | Origin |
|---------------------------|-----|-------|------|------|---------|--------|--------|
| 1 Spwaste Solid Oth-Tons- | 100 | 31.65 | Tons |      |         |        | KING   |
| 2 EVFT-P6-Environmental F | 100 |       | %    |      |         |        | KING   |
| 3 CDHD FEE-Chelan Douglas | 100 | 31.65 | Tons |      |         |        | KING   |

Total Tax/Fees  
 Total Ticket

Driver's Signature

*JL for R Transport*

The total amount includes fees and taxes that may not all be listed on this ticket due to technic limitation.

Greene-Watchee Regional Landfill  
191 West Road  
Wenatchee, WA 98802  
Ph: (509) 884-2802

Reprint  
Ticket# 919304

Customer Name SCHNITZER WEST SCHNITZER Carrier KISSLER  
Ticket Date 02/24/2022 Vehicle# 15  
Payment Type Credit Account Container  
Manual Ticket# Driver  
Route Check#  
Hauling Ticket# Billing# 0508875  
Destination Grid  
Manifest 116590wa  
Profile 116590wa (LF01 Contained-In Designated Solvent Contaminated Soil)  
Generator 168-SWB BELLEVUE LL LLC SWB BELLEVUE LL, LLC 10605 NE 8TH STREET BELLEVUE W  
PO#

| Time                    | Scale    | Operator | Inbound | Gross | 107040 lb |
|-------------------------|----------|----------|---------|-------|-----------|
| In 02/24/2022 10:53:25  | Inbound  | Janelle  |         | Tare  | 42900 lb  |
| Out 02/24/2022 11:11:42 | Outbound | Janelle  |         | Net   | 64140 lb  |
|                         |          |          |         | Tons  | 32.07     |

Comments

| Product                   | LD% | Qty   | UCW  | Rate | Tax/Fee | Amount | Origin |
|---------------------------|-----|-------|------|------|---------|--------|--------|
| 1 Spwaste Solid Oth-Tons- | 100 | 32.07 | Tons |      |         |        | KING   |
| 2 EVFT-P6-Environmental F | 100 |       | %    |      |         |        | KING   |
| 3 CDHD FEE-Chelan Douglas | 100 | 32.07 | Tons |      |         |        | KING   |

Total Tax/Fees  
Total Ticket

Driver's Signature

*JL for KISSLER*

The total amount includes fees and taxes that may not all be listed on this ticket due to technic limitation.

Greene-Watchee Regional Landfill  
191 West Road  
Wenatchee, WA 98802  
Ph: (509) 884-2802

Reprint  
Ticket# 919308

Customer Name SCHNITZER WEST SCHNITZER Carrier KISSLER  
Ticket Date 02/24/2022 Vehicle# 19  
Payment Type Credit Account Container  
Manual Ticket# Driver  
Route Check#  
Hauling Ticket# Billing# 0508875  
Destination Grid  
Manifest 116590wa  
Profile 116590wa (LF01 Contained-In Designated Solvent Contaminated Soil)  
Generator 168-SWB BELLEVUE LL LLC SWB BELLEVUE LL, LLC 10605 NE 8TH STREET BELLEVUE W  
PO#

| Time                    | Scale    | Operator | Inbound | Gross | 107280 lb |
|-------------------------|----------|----------|---------|-------|-----------|
| In 02/24/2022 11:05:33  | Inbound  | Janelle  |         | Tare  | 33580 lb  |
| Out 02/24/2022 11:18:03 | Outbound | Janelle  |         | Net   | 73700 lb  |
|                         |          |          |         | Tons  | 36.85     |

Comments

| Product                   | LD% | Qty   | UCW  | Rate | Tax/Fee | Amount | Origin |
|---------------------------|-----|-------|------|------|---------|--------|--------|
| 1 Spwaste Solid Oth-Tons- | 100 | 36.85 | Tons |      |         |        | KING   |
| 2 EVFT-P6-Environmental F | 100 |       | %    |      |         |        | KING   |
| 3 CDHD FEE-Chelan Douglas | 100 | 36.85 | Tons |      |         |        | KING   |

Total Tax/Fees  
Total Ticket

Driver's Signature

*JL for Kissler 19*

The total amount includes fees and taxes that may not all be listed on this ticket due to technic limitation.

Greene-Watchee Regional Landfill  
191 West Road  
Wenatchee, WA 98802  
Ph: (509) 884-2802

Reprint  
Ticket# 919305

Customer Name SCHNITZER WEST SCHNITZER Carrier r transport  
Ticket Date 02/24/2022 Vehicle# 85  
Payment Type Credit Account Container  
Manual Ticket# Driver  
Route Check#  
Hauling Ticket# Billing# 0508875  
Destination Grid  
Manifest 116590wa  
Profile 116590wa (LF01 Contained-In Designated Solvent Contaminated Soil)  
Generator 168-SWB BELLEVUE LL LLC SWB BELLEVUE LL, LLC 10605 NE 8TH STREET BELLEVUE W  
PO#

| Time                    | Scale    | Operator | Inbound | Gross | 104020 lb |
|-------------------------|----------|----------|---------|-------|-----------|
| In 02/24/2022 10:56:30  | Inbound  | Janelle  |         | Tare  | 40260 lb  |
| Out 02/24/2022 11:19:06 | Outbound | Janelle  |         | Net   | 63760 lb  |
|                         |          |          |         | Tons  | 31.88     |

Comments

| Product                   | LD% | Qty   | UCW  | Rate | Tax/Fee | Amount | Origin |
|---------------------------|-----|-------|------|------|---------|--------|--------|
| 1 Spwaste Solid Oth-Tons- | 100 | 31.88 | Tons |      |         |        | KING   |
| 2 EVFT-P6-Environmental F | 100 |       | %    |      |         |        | KING   |
| 3 CDHD FEE-Chelan Douglas | 100 | 31.88 | Tons |      |         |        | KING   |

Total Tax/Fees  
Total Ticket

Driver's Signature

*JL for R transport 85*

The total amount includes fees and taxes that may not all be listed on this ticket due to technic limitation.

Greene-Watchee Regional Landfill  
191 West Road  
Wenatchee, WA 98802  
Ph: (509) 884-2802

Reprint  
Ticket# 919315

Customer Name SCHNITZER WEST SCHNITZER Carrier r transport  
Ticket Date 02/24/2022 Vehicle# R82  
Payment Type Credit Account Container  
Manual Ticket# Driver  
Route Check#  
Hauling Ticket# Billing# 0508875  
Destination Grid  
Manifest 116590wa  
Profile 116590wa (LF01 Contained-In Designated Solvent Contaminated Soil)  
Generator 168-SWB BELLEVUE LL LLC SWB BELLEVUE LL, LLC 10605 NE 8TH STREET BELLEVUE W  
PO#

| Time                    | Scale    | Operator | Inbound | Gross | 107460 lb |
|-------------------------|----------|----------|---------|-------|-----------|
| In 02/24/2022 11:42:18  | Inbound  | Janelle  |         | Tare  | 43840 lb  |
| Out 02/24/2022 11:53:38 | Outbound | Janelle  |         | Net   | 63620 lb  |
|                         |          |          |         | Tons  | 31.81     |

Comments

| Product                   | LD% | Qty   | UCW  | Rate | Tax/Fee | Amount | Origin |
|---------------------------|-----|-------|------|------|---------|--------|--------|
| 1 Spwaste Solid Oth-Tons- | 100 | 31.81 | Tons |      |         |        | KING   |
| 2 EVFT-P6-Environmental F | 100 |       | %    |      |         |        | KING   |
| 3 CDHD FEE-Chelan Douglas | 100 | 31.81 | Tons |      |         |        | KING   |

Total Tax/Fees  
Total Ticket

Driver's Signature

*JL for R transport R82*

The total amount includes fees and taxes that may not all be listed on this ticket due to technic limitation.

Greene-Watchee Regional Landfill  
191 West Road  
Wenatchee, WA 98852  
Ph: (509) 884-2802

Reprint  
Ticket# 919398

Customer Name SCHNITZER WEST SCHNITZER Carrier r transport  
Ticket Date 02/25/2022 Vehicle# 88  
Payment Type Credit Account Container  
Manual Ticket# Driver  
Route Check#  
Hauling Ticket# Billing# 0508875  
Destination Grid  
Manifest 116590wa  
Profile 116590wa (LF01 Contained-In Designated Solvent Contaminated Soil)  
Generator 168-SWB BELLEVUE LL LLC SWB BELLEVUE LL, LLC 10605 NE 8TH STREET BELLEVUE W  
PO#

| Time                    | Scale    | Operator | Inbound | Gross | 103820 lb |
|-------------------------|----------|----------|---------|-------|-----------|
| In 02/25/2022 10:10:29  | Inbound  | jvanhov  |         | Tare  | 39520 lb  |
| Out 02/25/2022 10:21:34 | Outbound | jvanhov  |         | Net   | 64300 lb  |
|                         |          |          |         | Tons  | 32.15     |

Comments

| Product                       | LD% | Qty   | UCW  | Rate | Tax/Fee | Amount | Origin |
|-------------------------------|-----|-------|------|------|---------|--------|--------|
| 1 Spwaste Solid Oth-Tons- 100 |     | 32.15 | Tons |      |         |        | KING   |
| 2 EVFT-P6-Environmental F 100 |     |       | %    |      |         |        | KING   |
| 3 CDHD FEE-Chelan Douglas 100 |     | 32.15 | Tons |      |         |        | KING   |

Total Tax/Fees  
Total Ticket

Driver's Signature

*Signature*

The total amount includes fees and taxes that may not all be listed on this ticket due to technic limitation.

Greene-Watchee Regional Landfill  
191 West Road  
Wenatchee, WA 98852  
Ph: (509) 884-2802

Reprint  
Ticket# 919405

Customer Name SCHNITZER WEST SCHNITZER Carrier r transport  
Ticket Date 02/25/2022 Vehicle# 81  
Payment Type Credit Account Container  
Manual Ticket# Driver  
Route Check#  
Hauling Ticket# Billing# 0508875  
Destination Grid  
Manifest 116590wa  
Profile 116590wa (LF01 Contained-In Designated Solvent Contaminated Soil)  
Generator 168-SWB BELLEVUE LL LLC SWB BELLEVUE LL, LLC 10605 NE 8TH STREET BELLEVUE W  
PO#

| Time                    | Scale    | Operator | Inbound | Gross | 103440 lb |
|-------------------------|----------|----------|---------|-------|-----------|
| In 02/25/2022 10:26:17  | Inbound  | jvanhov  |         | Tare  | 42880 lb  |
| Out 02/25/2022 10:44:13 | Outbound | jvanhov  |         | Net   | 60560 lb  |
|                         |          |          |         | Tons  | 30.28     |

Comments

| Product                       | LD% | Qty   | UCW  | Rate | Tax/Fee | Amount | Origin |
|-------------------------------|-----|-------|------|------|---------|--------|--------|
| 1 Spwaste Solid Oth-Tons- 100 |     | 30.28 | Tons |      |         |        | KING   |
| 2 EVFT-P6-Environmental F 100 |     |       | %    |      |         |        | KING   |
| 3 CDHD FEE-Chelan Douglas 100 |     | 30.28 | Tons |      |         |        | KING   |

Total Tax/Fees  
Total Ticket

Driver's Signature

*Signature*

The total amount includes fees and taxes that may not all be listed on this ticket due to technic limitation.

Greene-Watchee Regional Landfill  
191 West Road  
Wenatchee, WA 98852  
Ph: (509) 884-2802

Reprint  
Ticket# 919406

Customer Name SCHNITZER WEST SCHNITZER Carrier r transport  
Ticket Date 02/25/2022 Vehicle# 87  
Payment Type Credit Account Container  
Manual Ticket# Driver  
Route Check#  
Hauling Ticket# Billing# 0508875  
Destination Grid  
Manifest 116590wa  
Profile 116590wa (LF01 Contained-In Designated Solvent Contaminated Soil)  
Generator 168-SWB BELLEVUE LL LLC SWB BELLEVUE LL, LLC 10605 NE 8TH STREET BELLEVUE W  
PO#

| Time                    | Scale    | Operator | Inbound | Gross | 105220 lb |
|-------------------------|----------|----------|---------|-------|-----------|
| In 02/25/2022 10:29:16  | Inbound  | jvanhov  |         | Tare  | 39620 lb  |
| Out 02/25/2022 10:45:15 | Outbound | jvanhov  |         | Net   | 65600 lb  |
|                         |          |          |         | Tons  | 32.80     |

Comments

| Product                       | LD% | Qty   | UCW  | Rate | Tax/Fee | Amount | Origin |
|-------------------------------|-----|-------|------|------|---------|--------|--------|
| 1 Spwaste Solid Oth-Tons- 100 |     | 32.80 | Tons |      |         |        | KING   |
| 2 EVFT-P6-Environmental F 100 |     |       | %    |      |         |        | KING   |
| 3 CDHD FEE-Chelan Douglas 100 |     | 32.80 | Tons |      |         |        | KING   |

Total Tax/Fees  
Total Ticket

Driver's Signature

*Signature*

The total amount includes fees and taxes that may not all be listed on this ticket due to technic limitation.

Greene-Watchee Regional Landfill  
191 West Road  
Wenatchee, WA 98852  
Ph: (509) 884-2802

Reprint  
Ticket# 919407

Customer Name SCHNITZER WEST SCHNITZER Carrier r transport  
Ticket Date 02/25/2022 Vehicle# 85  
Payment Type Credit Account Container  
Manual Ticket# Driver  
Route Check#  
Hauling Ticket# Billing# 0508875  
Destination Grid  
Manifest 116590wa  
Profile 116590wa (LF01 Contained-In Designated Solvent Contaminated Soil)  
Generator 168-SWB BELLEVUE LL LLC SWB BELLEVUE LL, LLC 10605 NE 8TH STREET BELLEVUE W  
PO#

| Time                    | Scale    | Operator | Inbound | Gross | 103400 lb |
|-------------------------|----------|----------|---------|-------|-----------|
| In 02/25/2022 10:38:01  | Inbound  | jvanhov  |         | Tare  | 40020 lb  |
| Out 02/25/2022 10:49:26 | Outbound | jvanhov  |         | Net   | 63380 lb  |
|                         |          |          |         | Tons  | 31.69     |

Comments

| Product                       | LD% | Qty   | UCW  | Rate | Tax/Fee | Amount | Origin |
|-------------------------------|-----|-------|------|------|---------|--------|--------|
| 1 Spwaste Solid Oth-Tons- 100 |     | 31.69 | Tons |      |         |        | KING   |
| 2 EVFT-P6-Environmental F 100 |     |       | %    |      |         |        | KING   |
| 3 CDHD FEE-Chelan Douglas 100 |     | 31.69 | Tons |      |         |        | KING   |

Total Tax/Fees  
Total Ticket

Driver's Signature

*Signature*

The total amount includes fees and taxes that may not all be listed on this ticket due to technic limitation.

Wenatchee Regional Landfill Reprint  
 191 West Road Ticket# 919411  
 Wenatchee, WA 98802 Ph: (509) 884-2802

Customer Name SCHNITZER WEST SCHNITZER Carrier mark hunt  
 Ticket Date 02/25/2022 Vehicle# 3  
 Payment Type Credit Account Container  
 Manual Ticket# Driver  
 Route Check#  
 Hauling Ticket# Billing# 0508875  
 Destination Grid  
 Manifest 116590wa  
 Profile 116590wa (LF01 Contained-In Designated Solvent Contaminated Soil)  
 Generator 168-SWB BELLEVUE LL LLC SWB BELLEVUE LL, LLC 10605 NE 8TH STREET BELLEVUE W  
 PO#

| Time                    | Scale    | Operator | Inbound | Gross | 101400 lb |
|-------------------------|----------|----------|---------|-------|-----------|
| In 02/25/2022 10:47:21  | Inbound  | jvanhov  |         | Tare  | 40340 lb  |
| Out 02/25/2022 11:09:57 | Outbound | jvanhov  |         | Net   | 61060 lb  |
|                         |          |          |         | Tons  | 30.53     |

Comments

| Product                   | LD% | Qty   | UCM  | Rate | Tax/Fee | Amount | Origin |
|---------------------------|-----|-------|------|------|---------|--------|--------|
| 1 Spwaste Solid Oth-Tons- | 100 | 30.53 | Tons |      |         |        | KING   |
| 2 EVFT-P6-Environmental F | 100 |       | %    |      |         |        | KING   |
| 3 CDHD FEE-Chelan Douglas | 100 | 30.53 | Tons |      |         |        | KING   |

Total Tax/Fees  
 Total Ticket

Driver's Signature

*SM CMH*

The total amount includes fees and taxes that may not all be listed on this ticket due to technic limitation.

Wenatchee Regional Landfill Reprint  
 191 West Road Ticket# 919410  
 Wenatchee, WA 98802 Ph: (509) 884-2802

Customer Name SCHNITZER WEST SCHNITZER Carrier mark hunt  
 Ticket Date 02/25/2022 Vehicle# 6  
 Payment Type Credit Account Container  
 Manual Ticket# Driver  
 Route Check#  
 Hauling Ticket# Billing# 0508875  
 Destination Grid  
 Manifest 116590wa  
 Profile 116590wa (LF01 Contained-In Designated Solvent Contaminated Soil)  
 Generator 168-SWB BELLEVUE LL LLC SWB BELLEVUE LL, LLC 10605 NE 8TH STREET BELLEVUE W  
 PO#

| Time                    | Scale    | Operator | Inbound | Gross | 100700 lb |
|-------------------------|----------|----------|---------|-------|-----------|
| In 02/25/2022 10:46:33  | Inbound  | jvanhov  |         | Tare  | 38680 lb  |
| Out 02/25/2022 11:10:48 | Outbound | jvanhov  |         | Net   | 62020 lb  |
|                         |          |          |         | Tons  | 31.01     |

Comments

| Product                   | LD% | Qty   | UCM  | Rate | Tax/Fee | Amount | Origin |
|---------------------------|-----|-------|------|------|---------|--------|--------|
| 1 Spwaste Solid Oth-Tons- | 100 | 31.01 | Tons |      |         |        | KING   |
| 2 EVFT-P6-Environmental F | 100 |       | %    |      |         |        | KING   |
| 3 CDHD FEE-Chelan Douglas | 100 | 31.01 | Tons |      |         |        | KING   |

Total Tax/Fees  
 Total Ticket

Driver's Signature

*SM CMH*

The total amount includes fees and taxes that may not all be listed on this ticket due to technic limitation.

Wenatchee Regional Landfill Reprint  
 191 West Road Ticket# 919412  
 Wenatchee, WA 98802 Ph: (509) 884-2802

Customer Name SCHNITZER WEST SCHNITZER Carrier mark hunt  
 Ticket Date 02/25/2022 Vehicle# 4  
 Payment Type Credit Account Container  
 Manual Ticket# Driver  
 Route Check#  
 Hauling Ticket# Billing# 0508875  
 Destination Grid  
 Manifest 116590wa  
 Profile 116590wa (LF01 Contained-In Designated Solvent Contaminated Soil)  
 Generator 168-SWB BELLEVUE LL LLC SWB BELLEVUE LL, LLC 10605 NE 8TH STREET BELLEVUE W  
 PO#

| Time                    | Scale    | Operator | Inbound | Gross | 101020 lb |
|-------------------------|----------|----------|---------|-------|-----------|
| In 02/25/2022 10:48:08  | Inbound  | jvanhov  |         | Tare  | 39340 lb  |
| Out 02/25/2022 11:11:48 | Outbound | jvanhov  |         | Net   | 61680 lb  |
|                         |          |          |         | Tons  | 30.84     |

Comments

| Product                   | LD% | Qty   | UCM  | Rate | Tax/Fee | Amount | Origin |
|---------------------------|-----|-------|------|------|---------|--------|--------|
| 1 Spwaste Solid Oth-Tons- | 100 | 30.84 | Tons |      |         |        | KING   |
| 2 EVFT-P6-Environmental F | 100 |       | %    |      |         |        | KING   |
| 3 CDHD FEE-Chelan Douglas | 100 | 30.84 | Tons |      |         |        | KING   |

Total Tax/Fees  
 Total Ticket

Driver's Signature

*SM CMH*

The total amount includes fees and taxes that may not all be listed on this ticket due to technic limitation.

Wenatchee Regional Landfill Reprint  
 191 West Road Ticket# 919413  
 Wenatchee, WA 98802 Ph: (509) 884-2802

Customer Name SCHNITZER WEST SCHNITZER Carrier KISSLER  
 Ticket Date 02/25/2022 Vehicle# 19  
 Payment Type Credit Account Container  
 Manual Ticket# Driver  
 Route Check#  
 Hauling Ticket# Billing# 0508875  
 Destination Grid  
 Manifest 116590wa  
 Profile 116590wa (LF01 Contained-In Designated Solvent Contaminated Soil)  
 Generator 168-SWB BELLEVUE LL LLC SWB BELLEVUE LL, LLC 10605 NE 8TH STREET BELLEVUE W  
 PO#

| Time                    | Scale    | Operator | Inbound | Gross | 98460 lb |
|-------------------------|----------|----------|---------|-------|----------|
| In 02/25/2022 10:48:47  | Inbound  | jvanhov  |         | Tare  | 33460 lb |
| Out 02/25/2022 11:12:42 | Outbound | jvanhov  |         | Net   | 65000 lb |
|                         |          |          |         | Tons  | 32.50    |

Comments

| Product                   | LD% | Qty   | UCM  | Rate | Tax/Fee | Amount | Origin |
|---------------------------|-----|-------|------|------|---------|--------|--------|
| 1 Spwaste Solid Oth-Tons- | 100 | 32.50 | Tons |      |         |        | KING   |
| 2 EVFT-P6-Environmental F | 100 |       | %    |      |         |        | KING   |
| 3 CDHD FEE-Chelan Douglas | 100 | 32.50 | Tons |      |         |        | KING   |

Total Tax/Fees  
 Total Ticket

Driver's Signature

*SM CMH*

The total amount includes fees and taxes that may not all be listed on this ticket due to technic limitation.

Greene-Watchee Regional Landfill Reprint  
 191 West Road Ticket# 919416  
 Wena Waste Management Ph: (509) 884-2802

Customer Name SCHNITZER WEST SCHNITZER Carrier r transport  
 Ticket Date 02/25/2022 Vehicle# 82  
 Payment Type Credit Account Container  
 Manual Ticket# Driver  
 Route Check#  
 Hauling Ticket# Billing# 0508875  
 Destination Grid  
 Manifest 116590wa  
 Profile 116590wa (LF01 Contained-In Designated Solvent Contaminated Soil)  
 Generator 168-SWB BELLEVUE LL LLC SWB BELLEVUE LL, LLC 10605 NE 8TH STREET BELLEVUE W  
 PO#

| Time                    | Scale    | Operator | Inbound | Gross | 106480 lb |
|-------------------------|----------|----------|---------|-------|-----------|
| In 02/25/2022 10:55:27  | Inbound  | jvanhov  |         | Tare  | 43700 lb  |
| Out 02/25/2022 11:14:52 | Outbound | jvanhov  |         | Net   | 62780 lb  |
|                         |          |          |         | Tons  | 31.39     |

Comments

| Product                   | LD% | Qty   | UCM  | Rate | Tax/Fee | Amount | Origin |
|---------------------------|-----|-------|------|------|---------|--------|--------|
| 1 Spwaste Solid Oth-Tons- | 100 | 31.39 | Tons |      |         |        | KING   |
| 2 EVPT-P6-Environmental F | 100 |       | %    |      |         |        | KING   |
| 3 CDHD FEE-Chelan Douglas | 100 | 31.39 | Tons |      |         |        | KING   |

Total Tax/Fees  
 Total Ticket

Driver's Signature

*SH 4 RT*

The total amount includes fees and taxes that may not all be listed on this ticket due to technic limitation.

Greene-Watchee Regional Landfill Reprint  
 191 West Road Ticket# 919415  
 Wena Waste Management Ph: (509) 884-2802

Customer Name SCHNITZER WEST SCHNITZER Carrier r transport  
 Ticket Date 02/25/2022 Vehicle# 78  
 Payment Type Credit Account Container  
 Manual Ticket# Driver  
 Route Check#  
 Hauling Ticket# Billing# 0508875  
 Destination Grid  
 Manifest 116590wa  
 Profile 116590wa (LF01 Contained-In Designated Solvent Contaminated Soil)  
 Generator 168-SWB BELLEVUE LL LLC SWB BELLEVUE LL, LLC 10605 NE 8TH STREET BELLEVUE W  
 PO#

| Time                    | Scale    | Operator | Inbound | Gross | 101840 lb |
|-------------------------|----------|----------|---------|-------|-----------|
| In 02/25/2022 10:54:26  | Inbound  | jvanhov  |         | Tare  | 43520 lb  |
| Out 02/25/2022 11:16:21 | Outbound | jvanhov  |         | Net   | 58320 lb  |
|                         |          |          |         | Tons  | 29.16     |

Comments

| Product                   | LD% | Qty   | UCM  | Rate | Tax/Fee | Amount | Origin |
|---------------------------|-----|-------|------|------|---------|--------|--------|
| 1 Spwaste Solid Oth-Tons- | 100 | 29.16 | Tons |      |         |        | KING   |
| 2 EVPT-P6-Environmental F | 100 |       | %    |      |         |        | KING   |
| 3 CDHD FEE-Chelan Douglas | 100 | 29.16 | Tons |      |         |        | KING   |

Total Tax/Fees  
 Total Ticket

Driver's Signature

*SH 4 RT*

The total amount includes fees and taxes that may not all be listed on this ticket due to technic limitation.

Greene-Watchee Regional Landfill Reprint  
 191 West Road Ticket# 919419  
 Wena Waste Management Ph: (509) 884-2802

Customer Name SCHNITZER WEST SCHNITZER Carrier KISSLER  
 Ticket Date 02/25/2022 Vehicle# 15  
 Payment Type Credit Account Container  
 Manual Ticket# Driver  
 Route Check#  
 Hauling Ticket# Billing# 0508875  
 Destination Grid  
 Manifest 116590wa  
 Profile 116590wa (LF01 Contained-In Designated Solvent Contaminated Soil)  
 Generator 168-SWB BELLEVUE LL LLC SWB BELLEVUE LL, LLC 10605 NE 8TH STREET BELLEVUE W  
 PO#

| Time                    | Scale    | Operator | Inbound | Gross | 104740 lb |
|-------------------------|----------|----------|---------|-------|-----------|
| In 02/25/2022 11:08:14  | Inbound  | jvanhov  |         | Tare  | 42720 lb  |
| Out 02/25/2022 11:24:56 | Outbound | jvanhov  |         | Net   | 62020 lb  |
|                         |          |          |         | Tons  | 31.01     |

Comments

| Product                   | LD% | Qty   | UCM  | Rate | Tax/Fee | Amount | Origin |
|---------------------------|-----|-------|------|------|---------|--------|--------|
| 1 Spwaste Solid Oth-Tons- | 100 | 31.01 | Tons |      |         |        | KING   |
| 2 EVPT-P6-Environmental F | 100 |       | %    |      |         |        | KING   |
| 3 CDHD FEE-Chelan Douglas | 100 | 31.01 | Tons |      |         |        | KING   |

Total Tax/Fees  
 Total Ticket

Driver's Signature

*SH 4 Kissler*

The total amount includes fees and taxes that may not all be listed on this ticket due to technic limitation.

Greene-Watchee Regional Landfill Reprint  
 191 West Road Ticket# 919424  
 Wena Waste Management Ph: (509) 884-2802

Customer Name SCHNITZER WEST SCHNITZER Carrier McCann  
 Ticket Date 02/25/2022 Vehicle# 319  
 Payment Type Credit Account Container  
 Manual Ticket# Driver  
 Route Check#  
 Hauling Ticket# Billing# 0508875  
 Destination Grid  
 Manifest 116590wa  
 Profile 116590wa (LF01 Contained-In Designated Solvent Contaminated Soil)  
 Generator 168-SWB BELLEVUE LL LLC SWB BELLEVUE LL, LLC 10605 NE 8TH STREET BELLEVUE W  
 PO#

| Time                    | Scale    | Operator | Inbound | Gross | 94940 lb |
|-------------------------|----------|----------|---------|-------|----------|
| In 02/25/2022 11:18:53  | Inbound  | jvanhov  |         | Tare  | 39300 lb |
| Out 02/25/2022 11:36:09 | Outbound | jvanhov  |         | Net   | 55640 lb |
|                         |          |          |         | Tons  | 27.82    |

Comments

| Product                   | LD% | Qty   | UCM  | Rate | Tax/Fee | Amount | Origin |
|---------------------------|-----|-------|------|------|---------|--------|--------|
| 1 Spwaste Solid Oth-Tons- | 100 | 27.82 | Tons |      |         |        | KING   |
| 2 EVPT-P6-Environmental F | 100 |       | %    |      |         |        | KING   |
| 3 CDHD FEE-Chelan Douglas | 100 | 27.82 | Tons |      |         |        | KING   |

Total Tax/Fees  
 Total Ticket

Driver's Signature

*SH 4 McCann*

The total amount includes fees and taxes that may not all be listed on this ticket due to technic limitation.

Greene-Watchee Regional Landfill  
191 West Road  
Wenatchee, WA 98801  
Ph: (509) 884-2802

Reprint  
Ticket# 919420

Customer Name SCHNITZER WEST SCHNITZER Carrier NORTHWEST  
Ticket Date 02/25/2022 Vehicle# 241  
Payment Type Credit Account Container  
Manual Ticket# Driver  
Route Check#  
Hauling Ticket# Billing# 0508875  
Destination Grid  
Manifest 116590wa  
Profile 116590wa (LF01 Contained-In Designated Solvent Contaminated Soil)  
Generator 168-SWB BELLEVUE LL LLC SWB BELLEVUE LL, LLC 10605 NE 8TH STREET BELLEVUE W  
PO#

| Time                    | Scale    | Operator | Inbound | Gross | 108560 lb |
|-------------------------|----------|----------|---------|-------|-----------|
| In 02/25/2022 11:14:27  | Inbound  | jvanhov  |         | Tare  | 41600 lb  |
| Out 02/25/2022 11:46:48 | Outbound | jvanhov  |         | Net   | 66960 lb  |
|                         |          |          |         | Tons  | 33.48     |

Comments

| Product                       | LD% | Qty   | UCM  | Rate | Tax/Fee | Amount | Origin |
|-------------------------------|-----|-------|------|------|---------|--------|--------|
| 1 Spwaste Solid Oth-Tons- 100 |     | 33.48 | Tons |      |         |        | KING   |
| 2 EVPT-P6-Environmental F 100 |     |       | %    |      |         |        | KING   |
| 3 CDHD FEE-Chelan Douglas 100 |     | 33.48 | Tons |      |         |        | KING   |

Total Tax/Fees  
Total Ticket

Driver's Signature

*SA 4 MW*

The total amount includes fees and taxes that may not all be listed on this ticket due to technic limitation.

Greene-Watchee Regional Landfill  
191 West Road  
Wenatchee, WA 98801  
Ph: (509) 884-2802

Reprint  
Ticket# 919425

Customer Name SCHNITZER WEST SCHNITZER Carrier NORTHWEST  
Ticket Date 02/25/2022 Vehicle# 89  
Payment Type Credit Account Container  
Manual Ticket# Driver  
Route Check#  
Hauling Ticket# Billing# 0508875  
Destination Grid  
Manifest 116590wa  
Profile 116590wa (LF01 Contained-In Designated Solvent Contaminated Soil)  
Generator 168-SWB BELLEVUE LL LLC SWB BELLEVUE LL, LLC 10605 NE 8TH STREET BELLEVUE W  
PO#

| Time                    | Scale    | Operator | Inbound | Gross | 106040 lb |
|-------------------------|----------|----------|---------|-------|-----------|
| In 02/25/2022 11:22:04  | Inbound  | jvanhov  |         | Tare  | 40700 lb  |
| Out 02/25/2022 11:47:55 | Outbound | jvanhov  |         | Net   | 65340 lb  |
|                         |          |          |         | Tons  | 32.67     |

Comments

| Product                       | LD% | Qty   | UCM  | Rate | Tax/Fee | Amount | Origin |
|-------------------------------|-----|-------|------|------|---------|--------|--------|
| 1 Spwaste Solid Oth-Tons- 100 |     | 32.67 | Tons |      |         |        | KING   |
| 2 EVPT-P6-Environmental F 100 |     |       | %    |      |         |        | KING   |
| 3 CDHD FEE-Chelan Douglas 100 |     | 32.67 | Tons |      |         |        | KING   |

Total Tax/Fees  
Total Ticket

Driver's Signature

*SA 4 MW*

The total amount includes fees and taxes that may not all be listed on this ticket due to technic limitation.

Greene-Watchee Regional Landfill  
191 West Road  
Wenatchee, WA 98801  
Ph: (509) 884-2802

Reprint  
Ticket# 919427

Customer Name SCHNITZER WEST SCHNITZER Carrier NORTHWEST  
Ticket Date 02/25/2022 Vehicle# 86  
Payment Type Credit Account Container  
Manual Ticket# Driver  
Route Check#  
Hauling Ticket# Billing# 0508875  
Destination Grid  
Manifest 116590wa  
Profile 116590wa (LF01 Contained-In Designated Solvent Contaminated Soil)  
Generator 168-SWB BELLEVUE LL LLC SWB BELLEVUE LL, LLC 10605 NE 8TH STREET BELLEVUE W  
PO#

| Time                    | Scale    | Operator | Inbound | Gross | 106020 lb |
|-------------------------|----------|----------|---------|-------|-----------|
| In 02/25/2022 11:33:16  | Inbound  | jvanhov  |         | Tare  | 41180 lb  |
| Out 02/25/2022 12:06:21 | Outbound | jvanhov  |         | Net   | 64840 lb  |
|                         |          |          |         | Tons  | 32.42     |

Comments

| Product                       | LD% | Qty   | UCM  | Rate | Tax/Fee | Amount | Origin |
|-------------------------------|-----|-------|------|------|---------|--------|--------|
| 1 Spwaste Solid Oth-Tons- 100 |     | 32.42 | Tons |      |         |        | KING   |
| 2 EVPT-P6-Environmental F 100 |     |       | %    |      |         |        | KING   |
| 3 CDHD FEE-Chelan Douglas 100 |     | 32.42 | Tons |      |         |        | KING   |

Total Tax/Fees  
Total Ticket

Driver's Signature

*SA 4 MW*

The total amount includes fees and taxes that may not all be listed on this ticket due to technic limitation.

Greene-Watchee Regional Landfill  
191 West Road  
Wenatchee, WA 98801  
Ph: (509) 884-2802

Reprint  
Ticket# 919426

Customer Name SCHNITZER WEST SCHNITZER Carrier NORTHWEST  
Ticket Date 02/25/2022 Vehicle# 97  
Payment Type Credit Account Container  
Manual Ticket# Driver  
Route Check#  
Hauling Ticket# Billing# 0508875  
Destination Grid  
Manifest 116590wa  
Profile 116590wa (LF01 Contained-In Designated Solvent Contaminated Soil)  
Generator 168-SWB BELLEVUE LL LLC SWB BELLEVUE LL, LLC 10605 NE 8TH STREET BELLEVUE W  
PO#

| Time                    | Scale    | Operator | Inbound | Gross | 103440 lb |
|-------------------------|----------|----------|---------|-------|-----------|
| In 02/25/2022 11:30:49  | Inbound  | jvanhov  |         | Tare  | 41200 lb  |
| Out 02/25/2022 12:07:32 | Outbound | jvanhov  |         | Net   | 62240 lb  |
|                         |          |          |         | Tons  | 31.12     |

Comments

| Product                       | LD% | Qty   | UCM  | Rate | Tax/Fee | Amount | Origin |
|-------------------------------|-----|-------|------|------|---------|--------|--------|
| 1 Spwaste Solid Oth-Tons- 100 |     | 31.12 | Tons |      |         |        | KING   |
| 2 EVPT-P6-Environmental F 100 |     |       | %    |      |         |        | KING   |
| 3 CDHD FEE-Chelan Douglas 100 |     | 31.12 | Tons |      |         |        | KING   |

Total Tax/Fees  
Total Ticket

Driver's Signature

*SA 4 MW*

The total amount includes fees and taxes that may not all be listed on this ticket due to technic limitation.

Greene-Watchee Regional Landfill Reprint  
 191 West Road Ticket# 919602  
 Wenas Waste Management Ph: (509) 884-2802

Customer Name SCHNITZER WEST SCHNITZER Carrier mark hunt  
 Ticket Date 03/01/2022 Vehicle# 6  
 Payment Type Credit Account Container  
 Manual Ticket# Driver  
 Route Check#  
 Hauling Ticket# Billing# 0508875  
 Destination Grid  
 Manifest 116590wa  
 Profile 116590wa (LF01 Contained-In Designated Solvent Contaminated Soil)  
 Generator 168-SWB BELLEVUE LL LLC SWB BELLEVUE LL, LLC 10605 NE 8TH STREET BELLEVUE W PO#

| Time                    | Scale    | Operator | Inbound | Gross | 93520 lb |
|-------------------------|----------|----------|---------|-------|----------|
| In 03/01/2022 11:23:18  | Inbound  | Janelle  |         | Tare  | 38940 lb |
| Out 03/01/2022 11:33:29 | Outbound | Janelle  |         | Net   | 54580 lb |
|                         |          |          |         | Tons  | 27.29    |

Comments

| Product                   | LD% | Qty   | UCW  | Rate | Tax/Fee | Amount | Origin |
|---------------------------|-----|-------|------|------|---------|--------|--------|
| 1 Spwaste Solid Oth-Tons- | 100 | 27.29 | Tons |      |         |        | KING   |
| 2 EVFT-P6-Environmental F | 100 |       | %    |      |         |        | KING   |
| 3 CDHD FEE-Chelan Douglas | 100 | 27.29 | Tons |      |         |        | KING   |

Total Tax/Fees  
 Total Ticket

Driver's Signature

*JL for Mark Hunt*

The total amount includes fees and taxes that may not all be listed on this ticket due to technic limitation.

Greene-Watchee Regional Landfill Reprint  
 191 West Road Ticket# 919603  
 Wenas Waste Management Ph: (509) 884-2802

Customer Name SCHNITZER WEST SCHNITZER Carrier r transport  
 Ticket Date 03/01/2022 Vehicle# r81  
 Payment Type Credit Account Container  
 Manual Ticket# Driver  
 Route Check#  
 Hauling Ticket# Billing# 0508875  
 Destination Grid  
 Manifest 116590wa  
 Profile 116590wa (LF01 Contained-In Designated Solvent Contaminated Soil)  
 Generator 168-SWB BELLEVUE LL LLC SWB BELLEVUE LL, LLC 10605 NE 8TH STREET BELLEVUE W PO#

| Time                    | Scale    | Operator | Inbound | Gross | 104480 lb |
|-------------------------|----------|----------|---------|-------|-----------|
| In 03/01/2022 11:23:54  | Inbound  | Janelle  |         | Tare  | 43020 lb  |
| Out 03/01/2022 11:40:33 | Outbound | Janelle  |         | Net   | 61460 lb  |
|                         |          |          |         | Tons  | 30.73     |

Comments

| Product                   | LD% | Qty   | UCW  | Rate | Tax/Fee | Amount | Origin |
|---------------------------|-----|-------|------|------|---------|--------|--------|
| 1 Spwaste Solid Oth-Tons- | 100 | 30.73 | Tons |      |         |        | KING   |
| 2 EVFT-P6-Environmental F | 100 |       | %    |      |         |        | KING   |
| 3 CDHD FEE-Chelan Douglas | 100 | 30.73 | Tons |      |         |        | KING   |

Total Tax/Fees  
 Total Ticket

Driver's Signature

*JL for R Transport R81*

The total amount includes fees and taxes that may not all be listed on this ticket due to technic limitation.

Greene-Watchee Regional Landfill Reprint  
 191 West Road Ticket# 919605  
 Wenas Waste Management Ph: (509) 884-2802

Customer Name SCHNITZER WEST SCHNITZER Carrier r transport  
 Ticket Date 03/01/2022 Vehicle# 87  
 Payment Type Credit Account Container  
 Manual Ticket# Driver  
 Route Check#  
 Hauling Ticket# Billing# 0508875  
 Destination Grid  
 Manifest 116590wa  
 Profile 116590wa (LF01 Contained-In Designated Solvent Contaminated Soil)  
 Generator 168-SWB BELLEVUE LL LLC SWB BELLEVUE LL, LLC 10605 NE 8TH STREET BELLEVUE W PO#

| Time                    | Scale    | Operator | Inbound | Gross | 104260 lb |
|-------------------------|----------|----------|---------|-------|-----------|
| In 03/01/2022 11:25:26  | Inbound  | Janelle  |         | Tare  | 39780 lb  |
| Out 03/01/2022 11:42:34 | Outbound | Janelle  |         | Net   | 64480 lb  |
|                         |          |          |         | Tons  | 32.24     |

Comments

| Product                   | LD% | Qty   | UCW  | Rate | Tax/Fee | Amount | Origin |
|---------------------------|-----|-------|------|------|---------|--------|--------|
| 1 Spwaste Solid Oth-Tons- | 100 | 32.24 | Tons |      |         |        | KING   |
| 2 EVFT-P6-Environmental F | 100 |       | %    |      |         |        | KING   |
| 3 CDHD FEE-Chelan Douglas | 100 | 32.24 | Tons |      |         |        | KING   |

Total Tax/Fees  
 Total Ticket

Driver's Signature

*JL for R Transport 87*

The total amount includes fees and taxes that may not all be listed on this ticket due to technic limitation.

Greene-Watchee Regional Landfill Reprint  
 191 West Road Ticket# 919611  
 Wenas Waste Management Ph: (509) 884-2802

Customer Name SCHNITZER WEST SCHNITZER Carrier mark hunt  
 Ticket Date 03/01/2022 Vehicle# 7  
 Payment Type Credit Account Container  
 Manual Ticket# Driver  
 Route Check#  
 Hauling Ticket# Billing# 0508875  
 Destination Grid  
 Manifest 116590wa  
 Profile 116590wa (LF01 Contained-In Designated Solvent Contaminated Soil)  
 Generator 168-SWB BELLEVUE LL LLC SWB BELLEVUE LL, LLC 10605 NE 8TH STREET BELLEVUE W PO#

| Time                    | Scale    | Operator | Inbound | Gross | 110420 lb |
|-------------------------|----------|----------|---------|-------|-----------|
| In 03/01/2022 11:48:09  | Inbound  | Janelle  |         | Tare  | 42420 lb  |
| Out 03/01/2022 12:04:19 | Outbound | jvanhov  |         | Net   | 68000 lb  |
|                         |          |          |         | Tons  | 34.00     |

Comments

| Product                   | LD% | Qty   | UCW  | Rate | Tax/Fee | Amount | Origin |
|---------------------------|-----|-------|------|------|---------|--------|--------|
| 1 Spwaste Solid Oth-Tons- | 100 | 34.00 | Tons |      |         |        | KING   |
| 2 EVFT-P6-Environmental F | 100 |       | %    |      |         |        | KING   |
| 3 CDHD FEE-Chelan Douglas | 100 | 34.00 | Tons |      |         |        | KING   |

Total Tax/Fees  
 Total Ticket

Driver's Signature

*DUH 4 M R*

The total amount includes fees and taxes that may not all be listed on this ticket due to technic limitation.

Wenatchee Regional Landfill  
191 West Road  
Wenatchee, WA 98802  
Ph: (509) 884-2802

Reprint  
Ticket# 919612

Customer Name SCHNITZER WEST SCHNITZER Carrier r transport  
Ticket Date 03/01/2022 Vehicle# r78  
Payment Type Credit Account Container  
Manual Ticket# Driver  
Route Check#  
Hauling Ticket# Billing# 0508875  
Destination Grid  
Manifest 116590wa  
Profile 116590wa (LF01 Contained-In Designated Solvent Contaminated Soil)  
Generator 168-SWB BELLEVUE LL LLC SWB BELLEVUE LL, LLC 10605 NE 8TH STREET BELLEVUE W  
PO#

| Time                    | Scale    | Operator | Inbound | Gross | 95700 lb |
|-------------------------|----------|----------|---------|-------|----------|
| In 03/01/2022 11:52:39  | Inbound  | Janelle  |         | Tare  | 43680 lb |
| Out 03/01/2022 12:08:13 | Outbound | jvanhov  |         | Net   | 52020 lb |
|                         |          |          |         | Tons  | 26.01    |

Comments

| Product                   | LD% | Qty   | UCW  | Rate | Tax/Fee | Amount | Origin |
|---------------------------|-----|-------|------|------|---------|--------|--------|
| 1 Spwaste Solid Oth-Tons- | 100 | 26.01 | Tons |      |         |        | KING   |
| 2 EVFT-P6-Environmental F | 100 |       | %    |      |         |        | KING   |
| 3 CDHD FEE-Chelan Douglas | 100 | 26.01 | Tons |      |         |        | KING   |

Total Tax/Fees  
Total Ticket

Driver's Signature

*hwqf*

The total amount includes fees and taxes that may not all be listed on this ticket due to technic limitation.

Wenatchee Regional Landfill  
191 West Road  
Wenatchee, WA 98802  
Ph: (509) 884-2802

Reprint  
Ticket# 919877

Customer Name SCHNITZER WEST SCHNITZER Carrier r transport  
Ticket Date 03/04/2022 Vehicle# 88  
Payment Type Credit Account Container  
Manual Ticket# Driver  
Route Check#  
Hauling Ticket# Billing# 0508875  
Destination Grid  
Manifest 116590wa  
Profile 116590wa (LF01 Contained-In Designated Solvent Contaminated Soil)  
Generator 168-SWB BELLEVUE LL LLC SWB BELLEVUE LL, LLC 10605 NE 8TH STREET BELLEVUE W  
PO#

| Time                    | Scale    | Operator | Inbound | Gross | 106560 lb |
|-------------------------|----------|----------|---------|-------|-----------|
| In 03/04/2022 10:46:56  | Inbound  | jvanhov  |         | Tare  | 39740 lb  |
| Out 03/04/2022 10:58:17 | Outbound | jvanhov  |         | Net   | 66820 lb  |
|                         |          |          |         | Tons  | 33.41     |

Comments

| Product                   | LD% | Qty   | UCW  | Rate | Tax/Fee | Amount | Origin |
|---------------------------|-----|-------|------|------|---------|--------|--------|
| 1 Spwaste Solid Oth-Tons- | 100 | 33.41 | Tons |      |         |        | KING   |
| 2 EVFT-P6-Environmental F | 100 |       | %    |      |         |        | KING   |
| 3 CDHD FEE-Chelan Douglas | 100 | 33.41 | Tons |      |         |        | KING   |

Total Tax/Fees  
Total Ticket

Driver's Signature

*sw 41 R*

The total amount includes fees and taxes that may not all be listed on this ticket due to technic limitation.

Wenatchee Regional Landfill  
191 West Road  
Wenatchee, WA 98802  
Ph: (509) 884-2802

Reprint  
Ticket# 919878

Customer Name SCHNITZER WEST SCHNITZER Carrier r transport  
Ticket Date 03/04/2022 Vehicle# 87  
Payment Type Credit Account Container  
Manual Ticket# Driver  
Route Check#  
Hauling Ticket# Billing# 0508875  
Destination Grid  
Manifest 116590wa  
Profile 116590wa (LF01 Contained-In Designated Solvent Contaminated Soil)  
Generator 168-SWB BELLEVUE LL LLC SWB BELLEVUE LL, LLC 10605 NE 8TH STREET BELLEVUE W  
PO#

| Time                    | Scale    | Operator | Inbound | Gross | 106320 lb |
|-------------------------|----------|----------|---------|-------|-----------|
| In 03/04/2022 10:49:47  | Inbound  | jvanhov  |         | Tare  | 39560 lb  |
| Out 03/04/2022 11:02:38 | Outbound | jvanhov  |         | Net   | 66760 lb  |
|                         |          |          |         | Tons  | 33.38     |

Comments

| Product                   | LD% | Qty   | UCW  | Rate | Tax/Fee | Amount | Origin |
|---------------------------|-----|-------|------|------|---------|--------|--------|
| 1 Spwaste Solid Oth-Tons- | 100 | 33.38 | Tons |      |         |        | KING   |
| 2 EVFT-P6-Environmental F | 100 |       | %    |      |         |        | KING   |
| 3 CDHD FEE-Chelan Douglas | 100 | 33.38 | Tons |      |         |        | KING   |

Total Tax/Fees  
Total Ticket

Driver's Signature

*sw 41 R*

The total amount includes fees and taxes that may not all be listed on this ticket due to technic limitation.

Wenatchee Regional Landfill  
191 West Road  
Wenatchee, WA 98802  
Ph: (509) 884-2802

Reprint  
Ticket# 919882

Customer Name SCHNITZER WEST SCHNITZER Carrier r transport  
Ticket Date 03/04/2022 Vehicle# 78  
Payment Type Credit Account Container  
Manual Ticket# Driver  
Route Check#  
Hauling Ticket# Billing# 0508875  
Destination Grid  
Manifest 116590wa  
Profile 116590wa (LF01 Contained-In Designated Solvent Contaminated Soil)  
Generator 168-SWB BELLEVUE LL LLC SWB BELLEVUE LL, LLC 10605 NE 8TH STREET BELLEVUE W  
PO#

| Time                    | Scale    | Operator | Inbound | Gross | 105520 lb |
|-------------------------|----------|----------|---------|-------|-----------|
| In 03/04/2022 11:03:53  | Inbound  | jvanhov  |         | Tare  | 43480 lb  |
| Out 03/04/2022 11:16:34 | Outbound | jvanhov  |         | Net   | 62040 lb  |
|                         |          |          |         | Tons  | 31.02     |

Comments

| Product                   | LD% | Qty   | UCW  | Rate | Tax/Fee | Amount | Origin |
|---------------------------|-----|-------|------|------|---------|--------|--------|
| 1 Spwaste Solid Oth-Tons- | 100 | 31.02 | Tons |      |         |        | KING   |
| 2 EVFT-P6-Environmental F | 100 |       | %    |      |         |        | KING   |
| 3 CDHD FEE-Chelan Douglas | 100 | 31.02 | Tons |      |         |        | KING   |

Total Tax/Fees  
Total Ticket

Driver's Signature

*sw 41 R*

The total amount includes fees and taxes that may not all be listed on this ticket due to technic limitation.



Greene-Watchee Regional Landfill Reprint  
 191 West Road Ticket# 919884  
 Wenas Waste Management Ph: (509) 884-2802

Customer Name SCHNITZER WEST SCHNITZER Carrier r transport  
 Ticket Date 03/04/2022 Vehicle# 85  
 Payment Type Credit Account Container  
 Manual Ticket# Driver  
 Route Check#  
 Hauling Ticket# Billing# 0508875  
 Destination Grid  
 Manifest 116590wa  
 Profile 116590wa (LF01 Contained-In Designated Solvent Contaminated Soil)  
 Generator 168-SWB BELLEVUE LL LLC SWB BELLEVUE LL, LLC 10605 NE 8TH STREET BELLEVUE W  
 PO#

| Time                    | Scale    | Operator | Inbound | Gross | 98860 lb |
|-------------------------|----------|----------|---------|-------|----------|
| In 03/04/2022 11:09:58  | Inbound  | jvanhov  |         | Tare  | 39840 lb |
| Out 03/04/2022 11:21:05 | Outbound | jvanhov  |         | Net   | 59020 lb |
|                         |          |          |         | Tons  | 29.51    |

Comments

| Product                   | LD% | Qty   | UCW  | Rate | Tax/Fee | Amount | Origin |
|---------------------------|-----|-------|------|------|---------|--------|--------|
| 1 Spwaste Solid Oth-Tons- | 100 | 29.51 | Tons |      |         |        | KING   |
| 2 EVFT-P6-Environmental F | 100 |       | %    |      |         |        | KING   |
| 3 CDHD FEE-Chelan Douglas | 100 | 29.51 | Tons |      |         |        | KING   |

Total Tax/Fees  
 Total Ticket

Driver's Signature

*SM 4 RT*

The total amount includes fees and taxes that may not all be listed on this ticket due to technic limitation.

Greene-Watchee Regional Landfill Reprint  
 191 West Road Ticket# 919885  
 Wenas Waste Management Ph: (509) 884-2802

Customer Name SCHNITZER WEST SCHNITZER Carrier KISSLER  
 Ticket Date 03/04/2022 Vehicle# 15  
 Payment Type Credit Account Container  
 Manual Ticket# Driver  
 Route Check#  
 Hauling Ticket# Billing# 0508875  
 Destination Grid  
 Manifest 116590wa  
 Profile 116590wa (LF01 Contained-In Designated Solvent Contaminated Soil)  
 Generator 168-SWB BELLEVUE LL LLC SWB BELLEVUE LL, LLC 10605 NE 8TH STREET BELLEVUE W  
 PO#

| Time                    | Scale    | Operator | Inbound | Gross | 107580 lb |
|-------------------------|----------|----------|---------|-------|-----------|
| In 03/04/2022 11:14:13  | Inbound  | jvanhov  |         | Tare  | 42640 lb  |
| Out 03/04/2022 11:28:04 | Outbound | jvanhov  |         | Net   | 64940 lb  |
|                         |          |          |         | Tons  | 32.47     |

Comments

| Product                   | LD% | Qty   | UCW  | Rate | Tax/Fee | Amount | Origin |
|---------------------------|-----|-------|------|------|---------|--------|--------|
| 1 Spwaste Solid Oth-Tons- | 100 | 32.47 | Tons |      |         |        | KING   |
| 2 EVFT-P6-Environmental F | 100 |       | %    |      |         |        | KING   |
| 3 CDHD FEE-Chelan Douglas | 100 | 32.47 | Tons |      |         |        | KING   |

Total Tax/Fees  
 Total Ticket

Driver's Signature

*Kissler*

The total amount includes fees and taxes that may not all be listed on this ticket due to technic limitation.

Greene-Watchee Regional Landfill Reprint  
 191 West Road Ticket# 919886  
 Wenas Waste Management Ph: (509) 884-2802

Customer Name SCHNITZER WEST SCHNITZER Carrier r transport  
 Ticket Date 03/04/2022 Vehicle# 82  
 Payment Type Credit Account Container  
 Manual Ticket# Driver  
 Route Check#  
 Hauling Ticket# Billing# 0508875  
 Destination Grid  
 Manifest 116590wa  
 Profile 116590wa (LF01 Contained-In Designated Solvent Contaminated Soil)  
 Generator 168-SWB BELLEVUE LL LLC SWB BELLEVUE LL, LLC 10605 NE 8TH STREET BELLEVUE W  
 PO#

| Time                    | Scale    | Operator | Inbound | Gross | 112320 lb |
|-------------------------|----------|----------|---------|-------|-----------|
| In 03/04/2022 11:15:07  | Inbound  | jvanhov  |         | Tare  | 43500 lb  |
| Out 03/04/2022 11:26:58 | Outbound | jvanhov  |         | Net   | 68820 lb  |
|                         |          |          |         | Tons  | 34.41     |

Comments

| Product                   | LD% | Qty   | UCW  | Rate | Tax/Fee | Amount | Origin |
|---------------------------|-----|-------|------|------|---------|--------|--------|
| 1 Spwaste Solid Oth-Tons- | 100 | 34.41 | Tons |      |         |        | KING   |
| 2 EVFT-P6-Environmental F | 100 |       | %    |      |         |        | KING   |
| 3 CDHD FEE-Chelan Douglas | 100 | 34.41 | Tons |      |         |        | KING   |

Total Tax/Fees  
 Total Ticket

Driver's Signature

*RT*

The total amount includes fees and taxes that may not all be listed on this ticket due to technic limitation.

Greene-Watchee Regional Landfill Reprint  
 191 West Road Ticket# 919887  
 Wenas Waste Management Ph: (509) 884-2802

Customer Name SCHNITZER WEST SCHNITZER Carrier mark hunt  
 Ticket Date 03/04/2022 Vehicle# 6  
 Payment Type Credit Account Container  
 Manual Ticket# Driver  
 Route Check#  
 Hauling Ticket# Billing# 0508875  
 Destination Grid  
 Manifest 116590wa  
 Profile 116590wa (LF01 Contained-In Designated Solvent Contaminated Soil)  
 Generator 168-SWB BELLEVUE LL LLC SWB BELLEVUE LL, LLC 10605 NE 8TH STREET BELLEVUE W  
 PO#

| Time                    | Scale    | Operator | Inbound | Gross | 96280 lb |
|-------------------------|----------|----------|---------|-------|----------|
| In 03/04/2022 11:20:56  | Inbound  | jvanhov  |         | Tare  | 38580 lb |
| Out 03/04/2022 11:35:18 | Outbound | jvanhov  |         | Net   | 57700 lb |
|                         |          |          |         | Tons  | 28.85    |

Comments

| Product                   | LD% | Qty   | UCW  | Rate | Tax/Fee | Amount | Origin |
|---------------------------|-----|-------|------|------|---------|--------|--------|
| 1 Spwaste Solid Oth-Tons- | 100 | 28.85 | Tons |      |         |        | KING   |
| 2 EVFT-P6-Environmental F | 100 |       | %    |      |         |        | KING   |
| 3 CDHD FEE-Chelan Douglas | 100 | 28.85 | Tons |      |         |        | KING   |

Total Tax/Fees  
 Total Ticket

Driver's Signature

The total amount includes fees and taxes that may not all be listed on this ticket due to technic limitation.

Greene-Watchee Regional Landfill Reprint  
 191 West Road Ticket# 919889  
 Wenas Waste Management Ph: (509) 884-2802

Customer Name SCHNITZER WEST SCHNITZER Carrier KISSLER  
 Ticket Date 03/04/2022 Vehicle# 18  
 Payment Type Credit Account Container  
 Manual Ticket# Driver  
 Route Check#  
 Hauling Ticket# Billing# 0508875  
 Destination Grid  
 Manifest 116590wa  
 Profile 116590WA (LF01 Contained-In Designated Solvent Contaminated Soil)  
 Generator 168-SWB BELLEVUE LL LLC SWB BELLEVUE LL, LLC 10605 NE 8TH STREET BELLEVUE W  
 PO#

| Time                    | Scale    | Operator | Inbound | Gross | 105060 lb |
|-------------------------|----------|----------|---------|-------|-----------|
| In 03/04/2022 11:38:09  | Inbound  | jvanhov  |         | Tare  | 43880 lb  |
| Out 03/04/2022 11:50:30 | Outbound | jvanhov  |         | Net   | 61180 lb  |
|                         |          |          |         | Tons  | 30.59     |

Comments

| Product                   | LD% | Qty   | UCM  | Rate | Tax/Fee | Amount | Origin |
|---------------------------|-----|-------|------|------|---------|--------|--------|
| 1 Spwaste Solid Oth-Tons- | 100 | 30.59 | Tons |      |         |        | KING   |
| 2 EVFT-P6-Environmental F | 100 |       | %    |      |         |        | KING   |
| 3 CDHD FEE-Chelan Douglas | 100 | 30.59 | Tons |      |         |        | KING   |

Total Tax/Fees  
 Total Ticket

Driver's Signature *2/4/2022*

The total amount includes fees and taxes that may not all be listed on this ticket due to technic limitation.

Greene-Watchee Regional Landfill Reprint  
 191 West Road Ticket# 919893  
 Wenas Waste Management Ph: (509) 884-2802

Customer Name SCHNITZER WEST SCHNITZER Carrier KISSLER  
 Ticket Date 03/04/2022 Vehicle# 14  
 Payment Type Credit Account Container  
 Manual Ticket# Driver  
 Route Check#  
 Hauling Ticket# Billing# 0508875  
 Destination Grid  
 Manifest 116590wa  
 Profile 116590WA (LF01 Contained-In Designated Solvent Contaminated Soil)  
 Generator 168-SWB BELLEVUE LL LLC SWB BELLEVUE LL, LLC 10605 NE 8TH STREET BELLEVUE W  
 PO#

| Time                    | Scale    | Operator | Inbound | Gross | 105160 lb |
|-------------------------|----------|----------|---------|-------|-----------|
| In 03/04/2022 11:51:27  | Inbound  | jvanhov  |         | Tare  | 42980 lb  |
| Out 03/04/2022 12:00:31 | Outbound | jvanhov  |         | Net   | 62180 lb  |
|                         |          |          |         | Tons  | 31.09     |

Comments

| Product                   | LD% | Qty   | UCM  | Rate | Tax/Fee | Amount | Origin |
|---------------------------|-----|-------|------|------|---------|--------|--------|
| 1 Spwaste Solid Oth-Tons- | 100 | 31.09 | Tons |      |         |        | KING   |
| 2 EVFT-P6-Environmental F | 100 |       | %    |      |         |        | KING   |
| 3 CDHD FEE-Chelan Douglas | 100 | 31.09 | Tons |      |         |        | KING   |

Total Tax/Fees  
 Total Ticket

Driver's Signature *2/4/2022*

The total amount includes fees and taxes that may not all be listed on this ticket due to technic limitation.

Greene-Watchee Regional Landfill Reprint  
 191 West Road Ticket# 919891  
 Wenas Waste Management Ph: (509) 884-2802

Customer Name SCHNITZER WEST SCHNITZER Carrier NORTHWEST  
 Ticket Date 03/04/2022 Vehicle# 241  
 Payment Type Credit Account Container  
 Manual Ticket# Driver  
 Route Check#  
 Hauling Ticket# Billing# 0508875  
 Destination Grid  
 Manifest 116590wa  
 Profile 116590WA (LF01 Contained-In Designated Solvent Contaminated Soil)  
 Generator 168-SWB BELLEVUE LL LLC SWB BELLEVUE LL, LLC 10605 NE 8TH STREET BELLEVUE W  
 PO#

| Time                    | Scale    | Operator | Inbound | Gross | 102680 lb |
|-------------------------|----------|----------|---------|-------|-----------|
| In 03/04/2022 11:46:14  | Inbound  | jvanhov  |         | Tare  | 41740 lb  |
| Out 03/04/2022 12:02:25 | Outbound | jvanhov  |         | Net   | 60940 lb  |
|                         |          |          |         | Tons  | 30.47     |

Comments

| Product                   | LD% | Qty   | UCM  | Rate | Tax/Fee | Amount | Origin |
|---------------------------|-----|-------|------|------|---------|--------|--------|
| 1 Spwaste Solid Oth-Tons- | 100 | 30.47 | Tons |      |         |        | KING   |
| 2 EVFT-P6-Environmental F | 100 |       | %    |      |         |        | KING   |
| 3 CDHD FEE-Chelan Douglas | 100 | 30.47 | Tons |      |         |        | KING   |

Total Tax/Fees  
 Total Ticket

Driver's Signature *2/4/2022*

The total amount includes fees and taxes that may not all be listed on this ticket due to technic limitation.

Greene-Watchee Regional Landfill Reprint  
 191 West Road Ticket# 919894  
 Wenas Waste Management Ph: (509) 884-2802

Customer Name SCHNITZER WEST SCHNITZER Carrier NORTHWEST  
 Ticket Date 03/04/2022 Vehicle# 89  
 Payment Type Credit Account Container  
 Manual Ticket# Driver  
 Route Check#  
 Hauling Ticket# Billing# 0508875  
 Destination Grid  
 Manifest 116590wa  
 Profile 116590WA (LF01 Contained-In Designated Solvent Contaminated Soil)  
 Generator 168-SWB BELLEVUE LL LLC SWB BELLEVUE LL, LLC 10605 NE 8TH STREET BELLEVUE W  
 PO#

| Time                    | Scale    | Operator | Inbound | Gross | 102600 lb |
|-------------------------|----------|----------|---------|-------|-----------|
| In 03/04/2022 11:52:15  | Inbound  | jvanhov  |         | Tare  | 40780 lb  |
| Out 03/04/2022 12:06:40 | Outbound | jvanhov  |         | Net   | 61820 lb  |
|                         |          |          |         | Tons  | 30.91     |

Comments

| Product                   | LD% | Qty   | UCM  | Rate | Tax/Fee | Amount | Origin |
|---------------------------|-----|-------|------|------|---------|--------|--------|
| 1 Spwaste Solid Oth-Tons- | 100 | 30.91 | Tons |      |         |        | KING   |
| 2 EVFT-P6-Environmental F | 100 |       | %    |      |         |        | KING   |
| 3 CDHD FEE-Chelan Douglas | 100 | 30.91 | Tons |      |         |        | KING   |

Total Tax/Fees  
 Total Ticket

Driver's Signature

The total amount includes fees and taxes that may not all be listed on this ticket due to technic limitation.

Waste Management  
Greenville-Watchee Regional Landfill  
191 West Road  
Wenatchee, WA 98852  
Ph: (509) 884-2802

Reprint  
Ticket# 919897

Customer Name SCHNITZER WEST SCHNITZER Carrier NORTHWEST  
Ticket Date 03/04/2022 Vehicle# 60  
Payment Type Credit Account Container  
Manual Ticket# Driver  
Route Check#  
Hauling Ticket# Billing# 0508875  
Destination Grid  
Manifest 116590wa  
Profile 116590wa (LF01 Contained-In Designated Solvent Contaminated Soil)  
Generator 168-SWB BELLEVUE LL LLC SWB BELLEVUE LL, LLC 10605 NE 8TH STREET BELLEVUE WA  
PO#

| Time                    | Scale    | Operator | Inbound | Gross | 105220 lb |
|-------------------------|----------|----------|---------|-------|-----------|
| In 03/04/2022 12:01:56  | Inbound  | jvanhov  |         | Tare  | 41200 lb  |
| Out 03/04/2022 12:15:28 | Outbound | jvanhov  |         | Net   | 64020 lb  |
|                         |          |          |         | Tons  | 32.01     |

Comments

| Product                       | LD% | Qty   | UCW  | Rate | Tax/Fee | Amount | Origin |
|-------------------------------|-----|-------|------|------|---------|--------|--------|
| 1 Spwaste Solid Oth-Tons- 100 |     | 32.01 | Tons |      |         |        | KING   |
| 2 EVFT-P6-Environmental F 100 |     |       | %    |      |         |        | KING   |
| 3 CDHD FEE-Chelan Douglas 100 |     | 32.01 | Tons |      |         |        | KING   |

Total Tax/Fees  
Total Ticket

Driver's Signature

The total amount includes fees and taxes that may not all be listed on this ticket due to technic limitation.

Waste Management  
Greenville-Watchee Regional Landfill  
191 West Road  
Wenatchee, WA 98852  
Ph: (509) 884-2802

Reprint  
Ticket# 919898

Customer Name SCHNITZER WEST SCHNITZER Carrier NORTHWEST  
Ticket Date 03/04/2022 Vehicle# 73  
Payment Type Credit Account Container  
Manual Ticket# Driver  
Route Check#  
Hauling Ticket# Billing# 0508875  
Destination Grid  
Manifest 116590wa  
Profile 116590wa (LF01 Contained-In Designated Solvent Contaminated Soil)  
Generator 168-SWB BELLEVUE LL LLC SWB BELLEVUE LL, LLC 10605 NE 8TH STREET BELLEVUE WA  
PO#

| Time                    | Scale    | Operator | Inbound | Gross | 102760 lb |
|-------------------------|----------|----------|---------|-------|-----------|
| In 03/04/2022 12:03:35  | Inbound  | jvanhov  |         | Tare  | 40700 lb  |
| Out 03/04/2022 12:18:00 | Outbound | jvanhov  |         | Net   | 62060 lb  |
|                         |          |          |         | Tons  | 31.03     |

Comments

| Product                       | LD% | Qty   | UCW  | Rate | Tax/Fee | Amount | Origin |
|-------------------------------|-----|-------|------|------|---------|--------|--------|
| 1 Spwaste Solid Oth-Tons- 100 |     | 31.03 | Tons |      |         |        | KING   |
| 2 EVFT-P6-Environmental F 100 |     |       | %    |      |         |        | KING   |
| 3 CDHD FEE-Chelan Douglas 100 |     | 31.03 | Tons |      |         |        | KING   |

Total Tax/Fees  
Total Ticket

Driver's Signature

The total amount includes fees and taxes that may not all be listed on this ticket due to technic limitation.

Waste Management  
Greenville-Watchee Regional Landfill  
191 West Road  
Wenatchee, WA 98852  
Ph: (509) 884-2802

Reprint  
Ticket# 919901

Customer Name SCHNITZER WEST SCHNITZER Carrier NORTHWEST  
Ticket Date 03/04/2022 Vehicle# 97  
Payment Type Credit Account Container  
Manual Ticket# Driver  
Route Check#  
Hauling Ticket# Billing# 0508875  
Destination Grid  
Manifest 116590wa  
Profile 116590wa (LF01 Contained-In Designated Solvent Contaminated Soil)  
Generator 168-SWB BELLEVUE LL LLC SWB BELLEVUE LL, LLC 10605 NE 8TH STREET BELLEVUE WA  
PO#

| Time                    | Scale    | Operator | Inbound | Gross | 97240 lb |
|-------------------------|----------|----------|---------|-------|----------|
| In 03/04/2022 12:22:48  | Inbound  | jvanhov  |         | Tare  | 41260 lb |
| Out 03/04/2022 12:38:25 | Outbound | jvanhov  |         | Net   | 55980 lb |
|                         |          |          |         | Tons  | 27.99    |

Comments

| Product                       | LD% | Qty   | UCW  | Rate | Tax/Fee | Amount | Origin |
|-------------------------------|-----|-------|------|------|---------|--------|--------|
| 1 Spwaste Solid Oth-Tons- 100 |     | 27.99 | Tons |      |         |        | KING   |
| 2 EVFT-P6-Environmental F 100 |     |       | %    |      |         |        | KING   |
| 3 CDHD FEE-Chelan Douglas 100 |     | 27.99 | Tons |      |         |        | KING   |

Total Tax/Fees  
Total Ticket

Driver's Signature

The total amount includes fees and taxes that may not all be listed on this ticket due to technic limitation.

Waste Management  
Greenville-Watchee Regional Landfill  
191 West Road  
Wenatchee, WA 98852  
Ph: (509) 884-2802

Reprint  
Ticket# 919907

Customer Name SCHNITZER WEST SCHNITZER Carrier KISSLER  
Ticket Date 03/04/2022 Vehicle# 17  
Payment Type Credit Account Container  
Manual Ticket# Driver  
Route Check#  
Hauling Ticket# Billing# 0508875  
Destination Grid  
Manifest 116590wa  
Profile 116590wa (LF01 Contained-In Designated Solvent Contaminated Soil)  
Generator 168-SWB BELLEVUE LL LLC SWB BELLEVUE LL, LLC 10605 NE 8TH STREET BELLEVUE WA  
PO#

| Time                    | Scale    | Operator | Inbound | Gross | 102640 lb |
|-------------------------|----------|----------|---------|-------|-----------|
| In 03/04/2022 12:35:04  | Inbound  | jvanhov  |         | Tare  | 42540 lb  |
| Out 03/04/2022 12:46:43 | Outbound | jvanhov  |         | Net   | 60100 lb  |
|                         |          |          |         | Tons  | 30.05     |

Comments

| Product                       | LD% | Qty   | UCW  | Rate | Tax/Fee | Amount | Origin |
|-------------------------------|-----|-------|------|------|---------|--------|--------|
| 1 Spwaste Solid Oth-Tons- 100 |     | 30.05 | Tons |      |         |        | KING   |
| 2 EVFT-P6-Environmental F 100 |     |       | %    |      |         |        | KING   |
| 3 CDHD FEE-Chelan Douglas 100 |     | 30.05 | Tons |      |         |        | KING   |

Total Tax/Fees  
Total Ticket

Driver's Signature *JOB 4/2022*

The total amount includes fees and taxes that may not all be listed on this ticket due to technic limitation.

Greene-Watchee Regional Landfill Reprint  
191 W. 8th Road Ticket# 919909  
Wenatchee, WA 98801 Ph: (509) 884-2802

Customer Name SCHNITZER WEST SCHNITZER Carrier NORTHWEST  
Ticket Date 03/04/2022 Vehicle# 101  
Payment Type Credit Account Container  
Manual Ticket# Driver  
Route Check#  
Hauling Ticket# Billing# 0508875  
Destination Grid  
Manifest 116590wa  
Profile 116590wa (LF01 Contained-In Designated Solvent Contaminated Soil)  
Generator 168-SWB BELLEVUE LL LLC SWB BELLEVUE LL, LLC 10605 NE 8TH STREET BELLEVUE W  
PO#

| Time                    | Scale    | Operator | Inbound | Gross | 96760 lb |
|-------------------------|----------|----------|---------|-------|----------|
| In 03/04/2022 12:38:09  | Inbound  | jvanhov  |         | Tare  | 41060 lb |
| Out 03/04/2022 12:57:08 | Outbound | jvanhov  |         | Net   | 55700 lb |
|                         |          |          |         | Tons  | 27.85    |

Comments

| Product                       | LD% | Qty   | UCW  | Rate | Tax/Fee | Amount | Origin |
|-------------------------------|-----|-------|------|------|---------|--------|--------|
| 1 Spwaste Solid Oth-Tons- 100 |     | 27.85 | Tons |      |         |        | KING   |
| 2 EVFT-P6-Environmental F 100 |     |       | %    |      |         |        | KING   |
| 3 CDHD FEE-Chelan Douglas 100 |     | 27.85 | Tons |      |         |        | KING   |

Total Tax/Fees  
Total Ticket

Driver's Signature

*[Signature]*

The total amount includes fees and taxes that may not all be listed on this ticket due to technic limitation.

Greene-Watchee Regional Landfill Reprint  
191 W. 8th Road Ticket# 919908  
Wenatchee, WA 98801 Ph: (509) 884-2802

Customer Name SCHNITZER WEST SCHNITZER Carrier NORTHWEST  
Ticket Date 03/04/2022 Vehicle# 64  
Payment Type Credit Account Container  
Manual Ticket# Driver  
Route Check#  
Hauling Ticket# Billing# 0508875  
Destination Grid  
Manifest 116590wa  
Profile 116590wa (LF01 Contained-In Designated Solvent Contaminated Soil)  
Generator 168-SWB BELLEVUE LL LLC SWB BELLEVUE LL, LLC 10605 NE 8TH STREET BELLEVUE W  
PO#

| Time                    | Scale    | Operator | Inbound | Gross | 107040 lb |
|-------------------------|----------|----------|---------|-------|-----------|
| In 03/04/2022 12:36:09  | Inbound  | jvanhov  |         | Tare  | 43020 lb  |
| Out 03/04/2022 12:59:19 | Outbound | jvanhov  |         | Net   | 64020 lb  |
|                         |          |          |         | Tons  | 32.01     |

Comments

| Product                       | LD% | Qty   | UCW  | Rate | Tax/Fee | Amount | Origin |
|-------------------------------|-----|-------|------|------|---------|--------|--------|
| 1 Spwaste Solid Oth-Tons- 100 |     | 32.01 | Tons |      |         |        | KING   |
| 2 EVFT-P6-Environmental F 100 |     |       | %    |      |         |        | KING   |
| 3 CDHD FEE-Chelan Douglas 100 |     | 32.01 | Tons |      |         |        | KING   |

Total Tax/Fees  
Total Ticket

Driver's Signature

*[Signature]*

The total amount includes fees and taxes that may not all be listed on this ticket due to technic limitation.

Greene-Watchee Regional Landfill Reprint  
191 W. 8th Road Ticket# 919911  
Wenatchee, WA 98801 Ph: (509) 884-2802

Customer Name SCHNITZER WEST SCHNITZER Carrier NORTHWEST  
Ticket Date 03/04/2022 Vehicle# 58  
Payment Type Credit Account Container  
Manual Ticket# Driver  
Route Check#  
Hauling Ticket# Billing# 0508875  
Destination Grid  
Manifest 116590wa  
Profile 116590wa (LF01 Contained-In Designated Solvent Contaminated Soil)  
Generator 168-SWB BELLEVUE LL LLC SWB BELLEVUE LL, LLC 10605 NE 8TH STREET BELLEVUE W  
PO#

| Time                    | Scale    | Operator | Inbound | Gross | 104080 lb |
|-------------------------|----------|----------|---------|-------|-----------|
| In 03/04/2022 12:40:56  | Inbound  | jvanhov  |         | Tare  | 40880 lb  |
| Out 03/04/2022 13:01:28 | Outbound | jvanhov  |         | Net   | 63200 lb  |
|                         |          |          |         | Tons  | 31.60     |

Comments

| Product                       | LD% | Qty   | UCW  | Rate | Tax/Fee | Amount | Origin |
|-------------------------------|-----|-------|------|------|---------|--------|--------|
| 1 Spwaste Solid Oth-Tons- 100 |     | 31.60 | Tons |      |         |        | KING   |
| 2 EVFT-P6-Environmental F 100 |     |       | %    |      |         |        | KING   |
| 3 CDHD FEE-Chelan Douglas 100 |     | 31.60 | Tons |      |         |        | KING   |

Total Tax/Fees  
Total Ticket

Driver's Signature

The total amount includes fees and taxes that may not all be listed on this ticket due to technic limitation.

Greene-Watchee Regional Landfill Reprint  
191 W. 8th Road Ticket# 919913  
Wenatchee, WA 98801 Ph: (509) 884-2802

Customer Name SCHNITZER WEST SCHNITZER Carrier NORTHWEST  
Ticket Date 03/04/2022 Vehicle# 83  
Payment Type Credit Account Container  
Manual Ticket# Driver  
Route Check#  
Hauling Ticket# Billing# 0508875  
Destination Grid  
Manifest 116590wa  
Profile 116590wa (LF01 Contained-In Designated Solvent Contaminated Soil)  
Generator 168-SWB BELLEVUE LL LLC SWB BELLEVUE LL, LLC 10605 NE 8TH STREET BELLEVUE W  
PO#

| Time                    | Scale    | Operator | Inbound | Gross | 107040 lb |
|-------------------------|----------|----------|---------|-------|-----------|
| In 03/04/2022 12:56:19  | Inbound  | jvanhov  |         | Tare  | 42780 lb  |
| Out 03/04/2022 13:07:02 | Outbound | jvanhov  |         | Net   | 64260 lb  |
|                         |          |          |         | Tons  | 32.13     |

Comments

| Product                       | LD% | Qty   | UCW  | Rate | Tax/Fee | Amount | Origin |
|-------------------------------|-----|-------|------|------|---------|--------|--------|
| 1 Spwaste Solid Oth-Tons- 100 |     | 32.13 | Tons |      |         |        | KING   |
| 2 EVFT-P6-Environmental F 100 |     |       | %    |      |         |        | KING   |
| 3 CDHD FEE-Chelan Douglas 100 |     | 32.13 | Tons |      |         |        | KING   |

Total Tax/Fees  
Total Ticket

Driver's Signature

*[Signature]*

The total amount includes fees and taxes that may not all be listed on this ticket due to technic limitation.

Waste Management  
Greenville-Watchee Regional Landfill  
191 West Road  
Wenatchee, WA 98852  
Ph: (509) 884-2802

Reprint  
Ticket# 919935

Customer Name SCHNITZER WEST SCHNITZER Carrier r transport  
Ticket Date 03/04/2022 Vehicle# 81  
Payment Type Credit Account Container  
Manual Ticket# Driver  
Route Check#  
Hauling Ticket# Billing# 0508875  
Destination Grid  
Manifest 116590wa  
Profile 116590wa (LF01 Contained-In Designated Solvent Contaminated Soil)  
Generator 168-SWB BELLEVUE LL LLC SWB BELLEVUE LL, LLC 10605 NE 8TH STREET BELLEVUE W  
PO#

| Time                    | Scale    | Operator        | Inbound | Gross | 104900 lb* |
|-------------------------|----------|-----------------|---------|-------|------------|
| In 03/04/2022 10:20:51  | Inbound  | jvanhov         |         | Tare  | 42920 lb   |
| Out 03/04/2022 10:27:22 | Outbound | jvanhov         |         | Net   | 61980 lb   |
|                         |          | * Manual Weight |         | Tons  | 30.99      |

Comments REPLACEMENT TICKET FOR TICKET # 919869

| Product                       | LD% | Qty   | UCW  | Rate | Tax/Fee | Amount | Origin |
|-------------------------------|-----|-------|------|------|---------|--------|--------|
| 1 Spwaste Solid Oth-Tons- 100 |     | 30.99 | Tons |      |         |        | KING   |
| 2 EVFT-P6-Environmental F 100 |     |       | %    |      |         |        | KING   |
| 3 CDHD FEE-Chelan Douglas 100 |     | 30.99 | Tons |      |         |        | KING   |

Total Tax/Fees  
Total Ticket

Driver's Signature

The total amount includes fees and taxes that may not all be listed on this ticket due to technic limitation.

Waste Management  
Greenville-Watchee Regional Landfill  
191 West Road  
Wenatchee, WA 98852  
Ph: (509) 884-2802

Reprint  
Ticket# 919985

Customer Name SCHNITZER WEST SCHNITZER Carrier Northwest Const  
Ticket Date 03/07/2022 Vehicle# 60  
Payment Type Credit Account Container  
Manual Ticket# Driver  
Route Check#  
Hauling Ticket# Billing# 0508875  
Destination Grid  
Manifest 116590wa  
Profile 116590wa (LF01 Contained-In Designated Solvent Contaminated Soil)  
Generator 168-SWB BELLEVUE LL LLC SWB BELLEVUE LL, LLC 10605 NE 8TH STREET BELLEVUE W  
PO#

| Time                    | Scale    | Operator | Inbound | Gross | 108160 lb |
|-------------------------|----------|----------|---------|-------|-----------|
| In 03/07/2022 10:23:56  | Inbound  | Janelle  |         | Tare  | 41100 lb  |
| Out 03/07/2022 10:37:14 | Outbound | Janelle  |         | Net   | 67060 lb  |
|                         |          |          |         | Tons  | 33.53     |

Comments

| Product                       | LD% | Qty   | UCW  | Rate | Tax/Fee | Amount | Origin |
|-------------------------------|-----|-------|------|------|---------|--------|--------|
| 1 Spwaste Solid Oth-Tons- 100 |     | 33.53 | Tons |      |         |        | KING   |
| 2 EVFT-P6-Environmental F 100 |     |       | %    |      |         |        | KING   |
| 3 CDHD FEE-Chelan Douglas 100 |     | 33.53 | Tons |      |         |        | KING   |

Total Tax/Fees  
Total Ticket

Driver's Signature *[Signature]*

The total amount includes fees and taxes that may not all be listed on this ticket due to technic limitation.

Waste Management  
Greenville-Watchee Regional Landfill  
191 West Road  
Wenatchee, WA 98852  
Ph: (509) 884-2802

Reprint  
Ticket# 919988

Customer Name SCHNITZER WEST SCHNITZER Carrier Northwest Const  
Ticket Date 03/07/2022 Vehicle# 77  
Payment Type Credit Account Container  
Manual Ticket# Driver  
Route Check#  
Hauling Ticket# Billing# 0508875  
Destination Grid  
Manifest 116590wa  
Profile 116590wa (LF01 Contained-In Designated Solvent Contaminated Soil)  
Generator 168-SWB BELLEVUE LL LLC SWB BELLEVUE LL, LLC 10605 NE 8TH STREET BELLEVUE W  
PO#

| Time                    | Scale    | Operator | Inbound | Gross | 104780 lb |
|-------------------------|----------|----------|---------|-------|-----------|
| In 03/07/2022 10:41:54  | Inbound  | Janelle  |         | Tare  | 41300 lb  |
| Out 03/07/2022 10:53:11 | Outbound | Janelle  |         | Net   | 63480 lb  |
|                         |          |          |         | Tons  | 31.74     |

Comments

| Product                       | LD% | Qty   | UCW  | Rate | Tax/Fee | Amount | Origin |
|-------------------------------|-----|-------|------|------|---------|--------|--------|
| 1 Spwaste Solid Oth-Tons- 100 |     | 31.74 | Tons |      |         |        | KING   |
| 2 EVFT-P6-Environmental F 100 |     |       | %    |      |         |        | KING   |
| 3 CDHD FEE-Chelan Douglas 100 |     | 31.74 | Tons |      |         |        | KING   |

Total Tax/Fees  
Total Ticket

Driver's Signature *[Signature]*

The total amount includes fees and taxes that may not all be listed on this ticket due to technic limitation.

Waste Management  
Greenville-Watchee Regional Landfill  
191 West Road  
Wenatchee, WA 98852  
Ph: (509) 884-2802

Reprint  
Ticket# 919992

Customer Name SCHNITZER WEST SCHNITZER Carrier Northwest Const  
Ticket Date 03/07/2022 Vehicle# 73  
Payment Type Credit Account Container  
Manual Ticket# Driver  
Route Check#  
Hauling Ticket# Billing# 0508875  
Destination Grid  
Manifest 116590wa  
Profile 116590wa (LF01 Contained-In Designated Solvent Contaminated Soil)  
Generator 168-SWB BELLEVUE LL LLC SWB BELLEVUE LL, LLC 10605 NE 8TH STREET BELLEVUE W  
PO#

| Time                    | Scale    | Operator | Inbound | Gross | 106600 lb |
|-------------------------|----------|----------|---------|-------|-----------|
| In 03/07/2022 10:49:59  | Inbound  | Janelle  |         | Tare  | 40620 lb  |
| Out 03/07/2022 10:58:33 | Outbound | Janelle  |         | Net   | 65980 lb  |
|                         |          |          |         | Tons  | 32.99     |

Comments

| Product                       | LD% | Qty   | UCW  | Rate | Tax/Fee | Amount | Origin |
|-------------------------------|-----|-------|------|------|---------|--------|--------|
| 1 Spwaste Solid Oth-Tons- 100 |     | 32.99 | Tons |      |         |        | KING   |
| 2 EVFT-P6-Environmental F 100 |     |       | %    |      |         |        | KING   |
| 3 CDHD FEE-Chelan Douglas 100 |     | 32.99 | Tons |      |         |        | KING   |

Total Tax/Fees  
Total Ticket

Driver's Signature *[Signature]*

The total amount includes fees and taxes that may not all be listed on this ticket due to technic limitation.

Greene-Watchee Regional Landfill  
191 West Road  
Wenatchee, WA 98852  
Ph: (509) 884-2802

Reprint  
Ticket# 919993

Customer Name SCHNITZER WEST SCHNITZER Carrier Northwest Const  
Ticket Date 03/07/2022 Vehicle# 64  
Payment Type Credit Account Container  
Manual Ticket# Driver  
Route Check#  
Hauling Ticket# Billing# 0508875  
Destination Grid  
Manifest 116590wa  
Profile 116590WA (LF01 Contained-In Designated Solvent Contaminated Soil)  
Generator 168-SWB BELLEVUE LL LLC SWB BELLEVUE LL, LLC 10605 NE 8TH STREET BELLEVUE W  
PO#

| Time                    | Scale    | Operator | Inbound | Gross | 112360 lb |
|-------------------------|----------|----------|---------|-------|-----------|
| In 03/07/2022 10:50:59  | Inbound  | Janelle  |         | Tare  | 42900 lb  |
| Out 03/07/2022 11:04:32 | Outbound | Janelle  |         | Net   | 69460 lb  |
|                         |          |          |         | Tons  | 34.73     |

Comments

| Product                   | LD% | Qty   | UCW  | Rate | Tax/Fee | Amount | Origin |
|---------------------------|-----|-------|------|------|---------|--------|--------|
| 1 Spwaste Solid Oth-Tons- | 100 | 34.73 | Tons |      |         |        | KING   |
| 2 EVFT-P6-Environmental F | 100 |       | %    |      |         |        | KING   |
| 3 CDHD FEE-Chelan Douglas | 100 | 34.73 | Tons |      |         |        | KING   |

Total Tax/Fees  
Total Ticket

Driver's Signature

*JLL for Northwest Const 64*

The total amount includes fees and taxes that may not all be listed on this ticket due to technic limitation.

Greene-Watchee Regional Landfill  
191 West Road  
Wenatchee, WA 98852  
Ph: (509) 884-2802

Reprint  
Ticket# 919994

Customer Name SCHNITZER WEST SCHNITZER Carrier Northwest Const  
Ticket Date 03/07/2022 Vehicle# 54  
Payment Type Credit Account Container  
Manual Ticket# Driver  
Route Check#  
Hauling Ticket# Billing# 0508875  
Destination Grid  
Manifest 116590wa  
Profile 116590WA (LF01 Contained-In Designated Solvent Contaminated Soil)  
Generator 168-SWB BELLEVUE LL LLC SWB BELLEVUE LL, LLC 10605 NE 8TH STREET BELLEVUE W  
PO#

| Time                    | Scale    | Operator | Inbound | Gross | 105280 lb |
|-------------------------|----------|----------|---------|-------|-----------|
| In 03/07/2022 10:52:52  | Inbound  | Janelle  |         | Tare  | 41720 lb  |
| Out 03/07/2022 11:05:51 | Outbound | Janelle  |         | Net   | 63560 lb  |
|                         |          |          |         | Tons  | 31.78     |

Comments

| Product                   | LD% | Qty   | UCW  | Rate | Tax/Fee | Amount | Origin |
|---------------------------|-----|-------|------|------|---------|--------|--------|
| 1 Spwaste Solid Oth-Tons- | 100 | 31.78 | Tons |      |         |        | KING   |
| 2 EVFT-P6-Environmental F | 100 |       | %    |      |         |        | KING   |
| 3 CDHD FEE-Chelan Douglas | 100 | 31.78 | Tons |      |         |        | KING   |

Total Tax/Fees  
Total Ticket

Driver's Signature

*JLL for Northwest Const 54*

The total amount includes fees and taxes that may not all be listed on this ticket due to technic limitation.

Greene-Watchee Regional Landfill  
191 West Road  
Wenatchee, WA 98852  
Ph: (509) 884-2802

Reprint  
Ticket# 919995

Customer Name SCHNITZER WEST SCHNITZER Carrier Northwest Const  
Ticket Date 03/07/2022 Vehicle# 241  
Payment Type Credit Account Container  
Manual Ticket# Driver  
Route Check#  
Hauling Ticket# Billing# 0508875  
Destination Grid  
Manifest 116590wa  
Profile 116590WA (LF01 Contained-In Designated Solvent Contaminated Soil)  
Generator 168-SWB BELLEVUE LL LLC SWB BELLEVUE LL, LLC 10605 NE 8TH STREET BELLEVUE W  
PO#

| Time                    | Scale    | Operator | Inbound | Gross | 107220 lb |
|-------------------------|----------|----------|---------|-------|-----------|
| In 03/07/2022 10:54:09  | Inbound  | Janelle  |         | Tare  | 41660 lb  |
| Out 03/07/2022 11:12:41 | Outbound | Janelle  |         | Net   | 65560 lb  |
|                         |          |          |         | Tons  | 32.78     |

Comments

| Product                   | LD% | Qty   | UCW  | Rate | Tax/Fee | Amount | Origin |
|---------------------------|-----|-------|------|------|---------|--------|--------|
| 1 Spwaste Solid Oth-Tons- | 100 | 32.78 | Tons |      |         |        | KING   |
| 2 EVFT-P6-Environmental F | 100 |       | %    |      |         |        | KING   |
| 3 CDHD FEE-Chelan Douglas | 100 | 32.78 | Tons |      |         |        | KING   |

Total Tax/Fees  
Total Ticket

Driver's Signature

*JLL for Northwest Const 241*

The total amount includes fees and taxes that may not all be listed on this ticket due to technic limitation.

Greene-Watchee Regional Landfill  
191 West Road  
Wenatchee, WA 98852  
Ph: (509) 884-2802

Reprint  
Ticket# 920001

Customer Name SCHNITZER WEST SCHNITZER Carrier Northwest Const  
Ticket Date 03/07/2022 Vehicle# 101  
Payment Type Credit Account Container  
Manual Ticket# Driver  
Route Check#  
Hauling Ticket# Billing# 0508875  
Destination Grid  
Manifest 116590wa  
Profile 116590WA (LF01 Contained-In Designated Solvent Contaminated Soil)  
Generator 168-SWB BELLEVUE LL LLC SWB BELLEVUE LL, LLC 10605 NE 8TH STREET BELLEVUE W  
PO#

| Time                    | Scale    | Operator | Inbound | Gross | 97580 lb |
|-------------------------|----------|----------|---------|-------|----------|
| In 03/07/2022 11:09:06  | Inbound  | Janelle  |         | Tare  | 41240 lb |
| Out 03/07/2022 11:36:00 | Outbound | Janelle  |         | Net   | 56340 lb |
|                         |          |          |         | Tons  | 28.17    |

Comments

| Product                   | LD% | Qty   | UCW  | Rate | Tax/Fee | Amount | Origin |
|---------------------------|-----|-------|------|------|---------|--------|--------|
| 1 Spwaste Solid Oth-Tons- | 100 | 28.17 | Tons |      |         |        | KING   |
| 2 EVFT-P6-Environmental F | 100 |       | %    |      |         |        | KING   |
| 3 CDHD FEE-Chelan Douglas | 100 | 28.17 | Tons |      |         |        | KING   |

Total Tax/Fees  
Total Ticket

Driver's Signature

*JLL for Northwest Const 101*

The total amount includes fees and taxes that may not all be listed on this ticket due to technic limitation.

Waste Management  
 Greer, SC 29615  
 191 West Main Street  
 Wena Waste Management  
 Ph: (509) 884-2802

Reprint  
 Ticket# 920005

Customer Name SCHNITZER WEST SCHNITZER Carrier Northwest Const  
 Ticket Date 03/07/2022 Vehicle# 97  
 Payment Type Credit Account Container  
 Manual Ticket# Driver  
 Route Check#  
 Hauling Ticket# Billing# 0508875  
 Destination Grid  
 Manifest 116590wa  
 Profile 116590wa (LF01 Contained-In Designated Solvent Contaminated Soil)  
 Generator 168-SWB BELLEVUE LL LLC SWB BELLEVUE LL, LLC 10605 NE 8TH STREET BELLEVUE W PO#

| Time                    | Scale    | Operator | Inbound | Gross | 97680 lb |
|-------------------------|----------|----------|---------|-------|----------|
| In 03/07/2022 11:14:08  | Inbound  | Janelle  |         | Tare  | 41300 lb |
| Out 03/07/2022 11:48:17 | Outbound | Janelle  |         | Net   | 56380 lb |
|                         |          |          |         | Tons  | 28.19    |

Comments

| Product                       | LD% | Qty   | UCM  | Rate | Tax/Fee | Amount | Origin |
|-------------------------------|-----|-------|------|------|---------|--------|--------|
| 1 Spwaste Solid Oth-Tons- 100 |     | 28.19 | Tons |      |         |        | KING   |
| 2 EVFT-P6-Environmental F 100 |     |       | %    |      |         |        | KING   |
| 3 CDHD FEE-Chelan Douglas 100 |     | 28.19 | Tons |      |         |        | KING   |

Total Tax/Fees  
 Total Ticket

Driver's Signature

*JL Northland 6/3/22*

The total amount includes fees and taxes that may not all be listed on this ticket due to technic limitation.

Waste Management  
 Greer, SC 29615  
 191 West Main Street  
 Wena Waste Management  
 Ph: (509) 884-2802

Reprint  
 Ticket# 920007

Customer Name SCHNITZER WEST SCHNITZER Carrier Northwest Const  
 Ticket Date 03/07/2022 Vehicle# 72  
 Payment Type Credit Account Container  
 Manual Ticket# Driver  
 Route Check#  
 Hauling Ticket# Billing# 0508875  
 Destination Grid  
 Manifest 116590wa  
 Profile 116590wa (LF01 Contained-In Designated Solvent Contaminated Soil)  
 Generator 168-SWB BELLEVUE LL LLC SWB BELLEVUE LL, LLC 10605 NE 8TH STREET BELLEVUE W PO#

| Time                    | Scale    | Operator | Inbound | Gross | 109540 lb |
|-------------------------|----------|----------|---------|-------|-----------|
| In 03/07/2022 11:19:06  | Inbound  | Janelle  |         | Tare  | 43180 lb  |
| Out 03/07/2022 11:49:43 | Outbound | Janelle  |         | Net   | 66360 lb  |
|                         |          |          |         | Tons  | 33.18     |

Comments

| Product                       | LD% | Qty   | UCM  | Rate | Tax/Fee | Amount | Origin |
|-------------------------------|-----|-------|------|------|---------|--------|--------|
| 1 Spwaste Solid Oth-Tons- 100 |     | 33.18 | Tons |      |         |        | KING   |
| 2 EVFT-P6-Environmental F 100 |     |       | %    |      |         |        | KING   |
| 3 CDHD FEE-Chelan Douglas 100 |     | 33.18 | Tons |      |         |        | KING   |

Total Tax/Fees  
 Total Ticket

Driver's Signature

*JL Northland 6/3/22*

The total amount includes fees and taxes that may not all be listed on this ticket due to technic limitation.

Waste Management  
 Greer, SC 29615  
 191 West Main Street  
 Wena Waste Management  
 Ph: (509) 884-2802

Reprint  
 Ticket# 920010

Customer Name SCHNITZER WEST SCHNITZER Carrier Northwest Const  
 Ticket Date 03/07/2022 Vehicle# 240  
 Payment Type Credit Account Container  
 Manual Ticket# Driver  
 Route Check#  
 Hauling Ticket# Billing# 0508875  
 Destination Grid  
 Manifest 116590w  
 Profile 116590wa (LF01 Contained-In Designated Solvent Contaminated Soil)  
 Generator 168-SWB BELLEVUE LL LLC SWB BELLEVUE LL, LLC 10605 NE 8TH STREET BELLEVUE W PO#

| Time                    | Scale    | Operator | Inbound | Gross | 105960 lb |
|-------------------------|----------|----------|---------|-------|-----------|
| In 03/07/2022 11:30:58  | Inbound  | Janelle  |         | Tare  | 41680 lb  |
| Out 03/07/2022 11:55:35 | Outbound | Janelle  |         | Net   | 64280 lb  |
|                         |          |          |         | Tons  | 32.14     |

Comments

| Product                       | LD% | Qty   | UCM  | Rate | Tax/Fee | Amount | Origin |
|-------------------------------|-----|-------|------|------|---------|--------|--------|
| 1 Spwaste Solid Oth-Tons- 100 |     | 32.14 | Tons |      |         |        | KING   |
| 2 EVFT-P6-Environmental F 100 |     |       | %    |      |         |        | KING   |
| 3 CDHD FEE-Chelan Douglas 100 |     | 32.14 | Tons |      |         |        | KING   |

Total Tax/Fees  
 Total Ticket

Driver's Signature

*JL Northland 6/3/22*

The total amount includes fees and taxes that may not all be listed on this ticket due to technic limitation.

Waste Management  
 Greer, SC 29615  
 191 West Main Street  
 Wena Waste Management  
 Ph: (509) 884-2802

Reprint  
 Ticket# 920011

Customer Name SCHNITZER WEST SCHNITZER Carrier Northwest Const  
 Ticket Date 03/07/2022 Vehicle# 89  
 Payment Type Credit Account Container  
 Manual Ticket# Driver  
 Route Check#  
 Hauling Ticket# Billing# 0508875  
 Destination Grid  
 Manifest 116590wa  
 Profile 116590wa (LF01 Contained-In Designated Solvent Contaminated Soil)  
 Generator 168-SWB BELLEVUE LL LLC SWB BELLEVUE LL, LLC 10605 NE 8TH STREET BELLEVUE W PO#

| Time                    | Scale    | Operator | Inbound | Gross | 105560 lb |
|-------------------------|----------|----------|---------|-------|-----------|
| In 03/07/2022 11:31:33  | Inbound  | Janelle  |         | Tare  | 40780 lb  |
| Out 03/07/2022 11:56:57 | Outbound | Janelle  |         | Net   | 64780 lb  |
|                         |          |          |         | Tons  | 32.39     |

Comments

| Product                       | LD% | Qty   | UCM  | Rate | Tax/Fee | Amount | Origin |
|-------------------------------|-----|-------|------|------|---------|--------|--------|
| 1 Spwaste Solid Oth-Tons- 100 |     | 32.39 | Tons |      |         |        | KING   |
| 2 EVFT-P6-Environmental F 100 |     |       | %    |      |         |        | KING   |
| 3 CDHD FEE-Chelan Douglas 100 |     | 32.39 | Tons |      |         |        | KING   |

Total Tax/Fees  
 Total Ticket

Driver's Signature

*JL Northland 6/3/22*

The total amount includes fees and taxes that may not all be listed on this ticket due to technic limitation.

Greene-Watchee Regional Landfill Reprint  
191 West Road Ticket# 920014  
Wenatchee, WA 98802 Ph: (509) 884-2802

Customer Name SCHNITZER WEST SCHNITZER Carrier Northwest Const  
Ticket Date 03/07/2022 Vehicle# 86  
Payment Type Credit Account Container  
Manual Ticket# Driver  
Route Check#  
Hauling Ticket# Billing# 0508875  
Destination Grid  
Manifest 116590wa  
Profile 116590wa (LF01 Contained-In Designated Solvent Contaminated Soil)  
Generator 168-SWB BELLEVUE LL LLC SWB BELLEVUE LL, LLC 10605 NE 8TH STREET BELLEVUE W  
PO#

| Time                    | Scale    | Operator | Inbound | Gross | 103920 lb |
|-------------------------|----------|----------|---------|-------|-----------|
| In 03/07/2022 11:37:21  | Inbound  | Janelle  |         | Tare  | 40900 lb  |
| Out 03/07/2022 11:59:28 | Outbound | Janelle  |         | Net   | 63020 lb  |
|                         |          |          |         | Tons  | 31.51     |

Comments

| Product                       | LD% | Qty   | UCW  | Rate | Tax/Fee | Amount | Origin |
|-------------------------------|-----|-------|------|------|---------|--------|--------|
| 1 Spwaste Solid Oth-Tons- 100 |     | 31.51 | Tons |      |         |        | KING   |
| 2 EVFT-P6-Environmental F 100 |     |       | %    |      |         |        | KING   |
| 3 CDHD FEE-Chelan Douglas 100 |     | 31.51 | Tons |      |         |        | KING   |

Total Tax/Fees  
Total Ticket

Driver's Signature

*JL for Northwest Const*

The total amount includes fees and taxes that may not all be listed on this ticket due to technic limitation.

Greene-Watchee Regional Landfill Reprint  
191 West Road Ticket# 920021  
Wenatchee, WA 98802 Ph: (509) 884-2802

Customer Name SCHNITZER WEST SCHNITZER Carrier r transport  
Ticket Date 03/07/2022 Vehicle# 88  
Payment Type Credit Account Container  
Manual Ticket# Driver  
Route Check#  
Hauling Ticket# Billing# 0508875  
Destination Grid  
Manifest 116590wa  
Profile 116590wa (LF01 Contained-In Designated Solvent Contaminated Soil)  
Generator 168-SWB BELLEVUE LL LLC SWB BELLEVUE LL, LLC 10605 NE 8TH STREET BELLEVUE W  
PO#

| Time                    | Scale    | Operator | Inbound | Gross | 100360 lb |
|-------------------------|----------|----------|---------|-------|-----------|
| In 03/07/2022 12:02:44  | Inbound  | Janelle  |         | Tare  | 39660 lb  |
| Out 03/07/2022 12:10:22 | Outbound | Janelle  |         | Net   | 60700 lb  |
|                         |          |          |         | Tons  | 30.35     |

Comments

| Product                       | LD% | Qty   | UCW  | Rate | Tax/Fee | Amount | Origin |
|-------------------------------|-----|-------|------|------|---------|--------|--------|
| 1 Spwaste Solid Oth-Tons- 100 |     | 30.35 | Tons |      |         |        | KING   |
| 2 EVFT-P6-Environmental F 100 |     |       | %    |      |         |        | KING   |
| 3 CDHD FEE-Chelan Douglas 100 |     | 30.35 | Tons |      |         |        | KING   |

Total Tax/Fees  
Total Ticket

Driver's Signature

*JL for Transport*

The total amount includes fees and taxes that may not all be listed on this ticket due to technic limitation.

Greene-Watchee Regional Landfill Reprint  
191 West Road Ticket# 920020  
Wenatchee, WA 98802 Ph: (509) 884-2802

Customer Name SCHNITZER WEST SCHNITZER Carrier KISSLER  
Ticket Date 03/07/2022 Vehicle# 16  
Payment Type Credit Account Container  
Manual Ticket# Driver  
Route Check#  
Hauling Ticket# Billing# 0508875  
Destination Grid  
Manifest 116590wa  
Profile 116590wa (LF01 Contained-In Designated Solvent Contaminated Soil)  
Generator 168-SWB BELLEVUE LL LLC SWB BELLEVUE LL, LLC 10605 NE 8TH STREET BELLEVUE W  
PO#

| Time                    | Scale    | Operator | Inbound | Gross | 101020 lb |
|-------------------------|----------|----------|---------|-------|-----------|
| In 03/07/2022 12:01:37  | Inbound  | Janelle  |         | Tare  | 42500 lb  |
| Out 03/07/2022 12:13:47 | Outbound | jvanhov  |         | Net   | 58520 lb  |
|                         |          |          |         | Tons  | 29.26     |

Comments

| Product                       | LD% | Qty   | UCW  | Rate | Tax/Fee | Amount | Origin |
|-------------------------------|-----|-------|------|------|---------|--------|--------|
| 1 Spwaste Solid Oth-Tons- 100 |     | 29.26 | Tons |      |         |        | KING   |
| 2 EVFT-P6-Environmental F 100 |     |       | %    |      |         |        | KING   |
| 3 CDHD FEE-Chelan Douglas 100 |     | 29.26 | Tons |      |         |        | KING   |

Total Tax/Fees  
Total Ticket

Driver's Signature

*JL for Kissler*

The total amount includes fees and taxes that may not all be listed on this ticket due to technic limitation.

Greene-Watchee Regional Landfill Reprint  
191 West Road Ticket# 920024  
Wenatchee, WA 98802 Ph: (509) 884-2802

Customer Name SCHNITZER WEST SCHNITZER Carrier McCann  
Ticket Date 03/07/2022 Vehicle# 319  
Payment Type Credit Account Container  
Manual Ticket# Driver  
Route Check#  
Hauling Ticket# Billing# 0508875  
Destination Grid  
Manifest 116590wa  
Profile 116590wa (LF01 Contained-In Designated Solvent Contaminated Soil)  
Generator 168-SWB BELLEVUE LL LLC SWB BELLEVUE LL, LLC 10605 NE 8TH STREET BELLEVUE W  
PO#

| Time                    | Scale    | Operator | Inbound | Gross | 96460 lb |
|-------------------------|----------|----------|---------|-------|----------|
| In 03/07/2022 12:13:31  | Inbound  | jvanhov  |         | Tare  | 39440 lb |
| Out 03/07/2022 12:26:03 | Outbound | jvanhov  |         | Net   | 57020 lb |
|                         |          |          |         | Tons  | 28.51    |

Comments

| Product                       | LD% | Qty   | UCW  | Rate | Tax/Fee | Amount | Origin |
|-------------------------------|-----|-------|------|------|---------|--------|--------|
| 1 Spwaste Solid Oth-Tons- 100 |     | 28.51 | Tons |      |         |        | KING   |
| 2 EVFT-P6-Environmental F 100 |     |       | %    |      |         |        | KING   |
| 3 CDHD FEE-Chelan Douglas 100 |     | 28.51 | Tons |      |         |        | KING   |

Total Tax/Fees  
Total Ticket

Driver's Signature

*JL for McCann*

The total amount includes fees and taxes that may not all be listed on this ticket due to technic limitation.



Greene-Watchee Regional Landfill Reprint  
 191 West Road Ticket# 920025  
 Wenas Waste Management Ph: (509) 884-2802

Customer Name SCHNITZER WEST SCHNITZER Carrier KISSLER  
 Ticket Date 03/07/2022 Vehicle# 18  
 Payment Type Credit Account Container  
 Manual Ticket# Driver  
 Route Check#  
 Hauling Ticket# Billing# 0508875  
 Destination Grid  
 Manifest 116590wa  
 Profile 116590wa (LF01 Contained-In Designated Solvent Contaminated Soil)  
 Generator 168-SWB BELLEVUE LL LLC SWB BELLEVUE LL, LLC 10605 NE 8TH STREET BELLEVUE W  
 PO#

| Time                    | Scale    | Operator | Inbound | Gross | 105860 lb |
|-------------------------|----------|----------|---------|-------|-----------|
| In 03/07/2022 12:14:46  | Inbound  | jvanhov  |         | Tare  | 43660 lb  |
| Out 03/07/2022 12:28:40 | Outbound | jvanhov  |         | Net   | 62200 lb  |
|                         |          |          |         | Tons  | 31.10     |

Comments

| Product                   | LD% | Qty   | UCM  | Rate | Tax/Fee | Amount | Origin |
|---------------------------|-----|-------|------|------|---------|--------|--------|
| 1 Spwaste Solid Oth-Tons- | 100 | 31.10 | Tons |      |         |        | KING   |
| 2 EVFT-P6-Environmental F | 100 |       | %    |      |         |        | KING   |
| 3 CDHD FEE-Chelan Douglas | 100 | 31.10 | Tons |      |         |        | KING   |

Total Tax/Fees  
 Total Ticket

Driver's Signature *SHL Kissler*

The total amount includes fees and taxes that may not all be listed on this ticket due to technic limitation.

Greene-Watchee Regional Landfill Reprint  
 191 West Road Ticket# 920031  
 Wenas Waste Management Ph: (509) 884-2802

Customer Name SCHNITZER WEST SCHNITZER Carrier r transport  
 Ticket Date 03/07/2022 Vehicle# 87  
 Payment Type Credit Account Container  
 Manual Ticket# Driver  
 Route Check#  
 Hauling Ticket# Billing# 0508875  
 Destination Grid  
 Manifest 116590wa  
 Profile 116590wa (LF01 Contained-In Designated Solvent Contaminated Soil)  
 Generator 168-SWB BELLEVUE LL LLC SWB BELLEVUE LL, LLC 10605 NE 8TH STREET BELLEVUE W  
 PO#

| Time                    | Scale    | Operator | Inbound | Gross | 108000 lb |
|-------------------------|----------|----------|---------|-------|-----------|
| In 03/07/2022 12:28:27  | Inbound  | jvanhov  |         | Tare  | 39660 lb  |
| Out 03/07/2022 12:43:45 | Outbound | jvanhov  |         | Net   | 68340 lb  |
|                         |          |          |         | Tons  | 34.17     |

Comments

| Product                   | LD% | Qty   | UCM  | Rate | Tax/Fee | Amount | Origin |
|---------------------------|-----|-------|------|------|---------|--------|--------|
| 1 Spwaste Solid Oth-Tons- | 100 | 34.17 | Tons |      |         |        | KING   |
| 2 EVFT-P6-Environmental F | 100 |       | %    |      |         |        | KING   |
| 3 CDHD FEE-Chelan Douglas | 100 | 34.17 | Tons |      |         |        | KING   |

Total Tax/Fees  
 Total Ticket

Driver's Signature *SHL for Transport*

The total amount includes fees and taxes that may not all be listed on this ticket due to technic limitation.

Greene-Watchee Regional Landfill Reprint  
 191 West Road Ticket# 920030  
 Wenas Waste Management Ph: (509) 884-2802

Customer Name SCHNITZER WEST SCHNITZER Carrier r transport  
 Ticket Date 03/07/2022 Vehicle# 84  
 Payment Type Credit Account Container  
 Manual Ticket# Driver  
 Route Check#  
 Hauling Ticket# Billing# 0508875  
 Destination Grid  
 Manifest 116590wa  
 Profile 116590wa (LF01 Contained-In Designated Solvent Contaminated Soil)  
 Generator 168-SWB BELLEVUE LL LLC SWB BELLEVUE LL, LLC 10605 NE 8TH STREET BELLEVUE W  
 PO#

| Time                    | Scale    | Operator | Inbound | Gross | 107140 lb |
|-------------------------|----------|----------|---------|-------|-----------|
| In 03/07/2022 12:27:21  | Inbound  | jvanhov  |         | Tare  | 42480 lb  |
| Out 03/07/2022 12:45:03 | Outbound | Janelle  |         | Net   | 64660 lb  |
|                         |          |          |         | Tons  | 32.33     |

Comments

| Product                   | LD% | Qty   | UCM  | Rate | Tax/Fee | Amount | Origin |
|---------------------------|-----|-------|------|------|---------|--------|--------|
| 1 Spwaste Solid Oth-Tons- | 100 | 32.33 | Tons |      |         |        | KING   |
| 2 EVFT-P6-Environmental F | 100 |       | %    |      |         |        | KING   |
| 3 CDHD FEE-Chelan Douglas | 100 | 32.33 | Tons |      |         |        | KING   |

Total Tax/Fees  
 Total Ticket

Driver's Signature *SHL for Transport*

The total amount includes fees and taxes that may not all be listed on this ticket due to technic limitation.

Greene-Watchee Regional Landfill Reprint  
 191 West Road Ticket# 920032  
 Wenas Waste Management Ph: (509) 884-2802

Customer Name SCHNITZER WEST SCHNITZER Carrier r transport  
 Ticket Date 03/07/2022 Vehicle# 81  
 Payment Type Credit Account Container  
 Manual Ticket# Driver  
 Route Check#  
 Hauling Ticket# Billing# 0508875  
 Destination Grid  
 Manifest 166590wa  
 Profile 116590wa (LF01 Contained-In Designated Solvent Contaminated Soil)  
 Generator 168-SWB BELLEVUE LL LLC SWB BELLEVUE LL, LLC 10605 NE 8TH STREET BELLEVUE W  
 PO#

| Time                    | Scale    | Operator | Inbound | Gross | 107440 lb |
|-------------------------|----------|----------|---------|-------|-----------|
| In 03/07/2022 12:41:43  | Inbound  | jvanhov  |         | Tare  | 42800 lb  |
| Out 03/07/2022 12:53:21 | Outbound | Janelle  |         | Net   | 64640 lb  |
|                         |          |          |         | Tons  | 32.32     |

Comments

| Product                   | LD% | Qty   | UCM  | Rate | Tax/Fee | Amount | Origin |
|---------------------------|-----|-------|------|------|---------|--------|--------|
| 1 Spwaste Solid Oth-Tons- | 100 | 32.32 | Tons |      |         |        | KING   |
| 2 EVFT-P6-Environmental F | 100 |       | %    |      |         |        | KING   |
| 3 CDHD FEE-Chelan Douglas | 100 | 32.32 | Tons |      |         |        | KING   |

Total Tax/Fees  
 Total Ticket

Driver's Signature *SHL RT*

The total amount includes fees and taxes that may not all be listed on this ticket due to technic limitation.

Greene-Watchee Regional Landfill  
191 West Road  
Wenatchee, WA 98801  
Ph: (509) 884-2802

Reprint  
Ticket# 920036

Customer Name SCHNITZER WEST SCHNITZER Carrier KISSLER  
Ticket Date 03/07/2022 Vehicle# 14  
Payment Type Credit Account Container  
Manual Ticket# Driver  
Route Check#  
Hauling Ticket# Billing# 0508875  
Destination Grid  
Manifest 116590wa  
Profile 116590wa (LF01 Contained-In Designated Solvent Contaminated Soil)  
Generator 168-SWB BELLEVUE LL LLC SWB BELLEVUE LL, LLC 10605 NE 8TH STREET BELLEVUE W  
PO#

| Time                    | Scale    | Operator | Inbound | Gross | 110680 lb |
|-------------------------|----------|----------|---------|-------|-----------|
| In 03/07/2022 12:56:23  | Inbound  | Janelle  |         | Tare  | 43040 lb  |
| Out 03/07/2022 13:07:24 | Outbound | Janelle  |         | Net   | 67640 lb  |
|                         |          |          |         | Tons  | 33.82     |

Comments

| Product                       | LD% | Qty   | UCW  | Rate | Tax/Fee | Amount | Origin |
|-------------------------------|-----|-------|------|------|---------|--------|--------|
| 1 Spwaste Solid Oth-Tons- 100 |     | 33.82 | Tons |      |         |        | KING   |
| 2 EVFT-P6-Environmental F 100 |     |       | %    |      |         |        | KING   |
| 3 CDHD FEE-Chelan Douglas 100 |     | 33.82 | Tons |      |         |        | KING   |

Total Tax/Fees  
Total Ticket

Driver's Signature

*JL for KISSLER 14*

The total amount includes fees and taxes that may not all be listed on this ticket due to technic limitation.

Greene-Watchee Regional Landfill  
191 West Road  
Wenatchee, WA 98801  
Ph: (509) 884-2802

Reprint  
Ticket# 920046

Customer Name SCHNITZER WEST SCHNITZER Carrier KISSLER  
Ticket Date 03/07/2022 Vehicle# 15  
Payment Type Credit Account Container  
Manual Ticket# Driver  
Route Check#  
Hauling Ticket# Billing# 0508875  
Destination Grid  
Manifest 116590wa  
Profile 116590wa (LF01 Contained-In Designated Solvent Contaminated Soil)  
Generator 168-SWB BELLEVUE LL LLC SWB BELLEVUE LL, LLC 10605 NE 8TH STREET BELLEVUE W  
PO#

| Time                    | Scale    | Operator | Inbound | Gross | 108940 lb |
|-------------------------|----------|----------|---------|-------|-----------|
| In 03/07/2022 13:50:32  | Inbound  | Janelle  |         | Tare  | 42640 lb  |
| Out 03/07/2022 14:13:20 | Outbound | Janelle  |         | Net   | 66300 lb  |
|                         |          |          |         | Tons  | 33.15     |

Comments

| Product                       | LD% | Qty   | UCW  | Rate | Tax/Fee | Amount | Origin |
|-------------------------------|-----|-------|------|------|---------|--------|--------|
| 1 Spwaste Solid Oth-Tons- 100 |     | 33.15 | Tons |      |         |        | KING   |
| 2 EVFT-P6-Environmental F 100 |     |       | %    |      |         |        | KING   |
| 3 CDHD FEE-Chelan Douglas 100 |     | 33.15 | Tons |      |         |        | KING   |

Total Tax/Fees  
Total Ticket

Driver's Signature

*JL for KISSLER 15*

The total amount includes fees and taxes that may not all be listed on this ticket due to technic limitation.

Greene-Watchee Regional Landfill  
191 West Road  
Wenatchee, WA 98801  
Ph: (509) 884-2802

Reprint  
Ticket# 920022

Customer Name SCHNITZER WEST SCHNITZER Carrier r transport  
Ticket Date 03/07/2022 Vehicle# 85  
Payment Type Credit Account Container  
Manual Ticket# Driver  
Route Check#  
Hauling Ticket# Billing# 0508875  
Destination Grid  
Manifest 116590wa  
Profile 116590wa (LF01 Contained-In Designated Solvent Contaminated Soil)  
Generator 168-SWB BELLEVUE LL LLC SWB BELLEVUE LL, LLC 10605 NE 8TH STREET BELLEVUE W  
PO#

| Time                    | Scale    | Operator | Inbound | Gross | 100780 lb |
|-------------------------|----------|----------|---------|-------|-----------|
| In 03/07/2022 12:04:07  | Inbound  | Janelle  |         | Tare  | 39820 lb  |
| Out 03/07/2022 14:51:48 | Outbound | Janelle  |         | Net   | 60960 lb  |
|                         |          |          |         | Tons  | 30.48     |

Comments

| Product                       | LD% | Qty   | UCW  | Rate | Tax/Fee | Amount | Origin |
|-------------------------------|-----|-------|------|------|---------|--------|--------|
| 1 Spwaste Solid Oth-Tons- 100 |     | 30.48 | Tons |      |         |        | KING   |
| 2 EVFT-P6-Environmental F 100 |     |       | %    |      |         |        | KING   |
| 3 CDHD FEE-Chelan Douglas 100 |     | 30.48 | Tons |      |         |        | KING   |

Total Tax/Fees  
Total Ticket

Driver's Signature

*JL for RTransport 85*

The total amount includes fees and taxes that may not all be listed on this ticket due to technic limitation.

Greene-Watchee Regional Landfill  
191 West Road  
Wenatchee, WA 98801  
Ph: (509) 884-2802

Reprint  
Ticket# 920340

Customer Name SCHNITZER WEST SCHNITZER Carrier r transport  
Ticket Date 03/10/2022 Vehicle# R82  
Payment Type Credit Account Container  
Manual Ticket# Driver  
Route Check#  
Hauling Ticket# Billing# 0508875  
Destination Grid  
Manifest 116590wa  
Profile 116590wa (LF01 Contained-In Designated Solvent Contaminated Soil)  
Generator 168-SWB BELLEVUE LL LLC SWB BELLEVUE LL, LLC 10605 NE 8TH STREET BELLEVUE W  
PO#

| Time                    | Scale    | Operator | Inbound | Gross | 106920 lb |
|-------------------------|----------|----------|---------|-------|-----------|
| In 03/10/2022 10:53:46  | Inbound  | Janelle  |         | Tare  | 42900 lb  |
| Out 03/10/2022 11:05:03 | Outbound | Janelle  |         | Net   | 64020 lb  |
|                         |          |          |         | Tons  | 32.01     |

Comments

| Product                       | LD% | Qty   | UCW  | Rate | Tax/Fee | Amount | Origin |
|-------------------------------|-----|-------|------|------|---------|--------|--------|
| 1 Spwaste Solid Oth-Tons- 100 |     | 32.01 | Tons |      |         |        | KING   |
| 2 EVFT-P6-Environmental F 100 |     |       | %    |      |         |        | KING   |
| 3 CDHD FEE-Chelan Douglas 100 |     | 32.01 | Tons |      |         |        | KING   |

Total Tax/Fees  
Total Ticket

Driver's Signature

*JL for RTransport R82*

The total amount includes fees and taxes that may not all be listed on this ticket due to technic limitation.

WMA Greeneridge Regional Landfill Reprint  
 191 West Road Ticket# 920345  
 Wena Waste Management Ph: (509) 884-2802

Customer Name SCHNITZER WEST SCHNITZER Carrier KISSLER  
 Ticket Date 03/10/2022 Vehicle# 15  
 Payment Type Credit Account Container  
 Manual Ticket# Driver  
 Route Check#  
 Hauling Ticket# Billing# 0508875  
 Destination Grid  
 Manifest 116590wa  
 Profile 116590wa (LF01 Contained-In Designated Solvent Contaminated Soil)  
 Generator 168-SWB BELLEVUE LL LLC SWB BELLEVUE LL, LLC 10605 NE 8TH STREET BELLEVUE W  
 PO#

| Time                    | Scale    | Operator | Inbound | Gross | 11240 lb |
|-------------------------|----------|----------|---------|-------|----------|
| In 03/10/2022 11:09:28  | Inbound  | Janelle  |         | Tare  | 42500 lb |
| Out 03/10/2022 11:29:14 | Outbound | Janelle  |         | Net   | 68740 lb |
|                         |          |          |         | Tons  | 34.37    |

Comments

| Product                   | LD% | Qty   | UCW  | Rate | Tax/Fee | Amount | Origin |
|---------------------------|-----|-------|------|------|---------|--------|--------|
| 1 Spwaste Solid Oth-Tons- | 100 | 34.37 | Tons |      |         |        | KING   |
| 2 EVFT-P6-Environmental F | 100 |       | %    |      |         |        | KING   |
| 3 CDHD FEE-Chelan Douglas | 100 | 34.37 | Tons |      |         |        | KING   |

Total Tax/Fees  
 Total Ticket

Driver's Signature

*Jill Ap Risher 15*

The total amount includes fees and taxes that may not all be listed on this ticket due to technic limitation.

WMA Greeneridge Regional Landfill Reprint  
 191 West Road Ticket# 920385  
 Wena Waste Management Ph: (509) 884-2802

Customer Name SCHNITZER WEST SCHNITZER Carrier Northwest Const  
 Ticket Date 03/04/2022 Vehicle# 54  
 Payment Type Credit Account Container  
 Manual Ticket# 5472 Driver  
 Route Check#  
 Hauling Ticket# Billing# 0508875  
 Destination Grid  
 Manifest 116590wa  
 Profile 116590wa (LF01 Contained-In Designated Solvent Contaminated Soil)  
 Generator 168-SWB BELLEVUE LL LLC SWB BELLEVUE LL, LLC 10605 NE 8TH STREET BELLEVUE W  
 PO#

| Time                    | Scale    | Operator | Inbound | Gross           | 101087 lb* |
|-------------------------|----------|----------|---------|-----------------|------------|
| In 03/04/2022 13:47:00  | Inbound  | Janelle  |         | Tare            | 41840 lb*  |
| Out 03/04/2022 16:04:00 | Outbound | Janelle  |         | Net             | 59247 lb   |
|                         |          |          |         | * Manual Weight | Tons 29.62 |

Comments

| Product                   | LD% | Qty   | UCW  | Rate | Tax/Fee | Amount | Origin |
|---------------------------|-----|-------|------|------|---------|--------|--------|
| 1 Spwaste Solid Oth-Tons- | 100 | 29.62 | Tons |      |         |        | KING   |
| 2 EVFT-P6-Environmental F | 100 |       | %    |      |         |        | KING   |
| 3 CDHD FEE-Chelan Douglas | 100 | 29.62 | Tons |      |         |        | KING   |

Total Tax/Fees  
 Total Ticket

Driver's Signature

The total amount includes fees and taxes that may not all be listed on this ticket due to technic limitation.

WMA Greeneridge Regional Landfill Reprint  
 191 West Road Ticket# 920386  
 Wena Waste Management Ph: (509) 884-2802

Customer Name SCHNITZER WEST SCHNITZER Carrier Northwest Const  
 Ticket Date 03/04/2022 Vehicle# 86  
 Payment Type Credit Account Container  
 Manual Ticket# 95471 Driver  
 Route Check#  
 Hauling Ticket# Billing# 0508875  
 Destination Grid  
 Manifest 116590wa  
 Profile 116590wa (LF01 Contained-In Designated Solvent Contaminated Soil)  
 Generator 168-SWB BELLEVUE LL LLC SWB BELLEVUE LL, LLC 10605 NE 8TH STREET BELLEVUE W  
 PO#

| Time                    | Scale    | Operator | Inbound | Gross           | 102440 lb* |
|-------------------------|----------|----------|---------|-----------------|------------|
| In 03/04/2022 13:46:00  | Inbound  | Janelle  |         | Tare            | 40940 lb*  |
| Out 03/04/2022 13:46:00 | Outbound | Janelle  |         | Net             | 61500 lb   |
|                         |          |          |         | * Manual Weight | Tons 30.75 |

Comments

| Product                   | LD% | Qty   | UCW  | Rate | Tax/Fee | Amount | Origin |
|---------------------------|-----|-------|------|------|---------|--------|--------|
| 1 Spwaste Solid Oth-Tons- | 100 | 30.75 | Tons |      |         |        | KING   |
| 2 EVFT-P6-Environmental F | 100 |       | %    |      |         |        | KING   |
| 3 CDHD FEE-Chelan Douglas | 100 | 30.75 | Tons |      |         |        | KING   |

Total Tax/Fees  
 Total Ticket

Driver's Signature

The total amount includes fees and taxes that may not all be listed on this ticket due to technic limitation.

WMA Greeneridge Regional Landfill Reprint  
 191 West Road Ticket# 920388  
 Wena Waste Management Ph: (509) 884-2802

Customer Name SCHNITZER WEST SCHNITZER Carrier Northwest Const  
 Ticket Date 03/04/2022 Vehicle# 72  
 Payment Type Credit Account Container  
 Manual Ticket# 95469 Driver  
 Route Check#  
 Hauling Ticket# Billing# 0508875  
 Destination Grid  
 Manifest 116590wa  
 Profile 116590wa (LF01 Contained-In Designated Solvent Contaminated Soil)  
 Generator 168-SWB BELLEVUE LL LLC SWB BELLEVUE LL, LLC 10605 NE 8TH STREET BELLEVUE W  
 PO#

| Time                    | Scale    | Operator | Inbound | Gross           | 110340 lb* |
|-------------------------|----------|----------|---------|-----------------|------------|
| In 03/04/2022 13:08:00  | Inbound  | Janelle  |         | Tare            | 43220 lb*  |
| Out 03/04/2022 13:24:00 | Outbound | Janelle  |         | Net             | 67120 lb   |
|                         |          |          |         | * Manual Weight | Tons 33.56 |

Comments

| Product                   | LD% | Qty   | UCW  | Rate | Tax/Fee | Amount | Origin |
|---------------------------|-----|-------|------|------|---------|--------|--------|
| 1 Spwaste Solid Oth-Tons- | 100 | 33.56 | Tons |      |         |        | KING   |
| 2 EVFT-P6-Environmental F | 100 |       | %    |      |         |        | KING   |
| 3 CDHD FEE-Chelan Douglas | 100 | 33.56 | Tons |      |         |        | KING   |

Total Tax/Fees  
 Total Ticket

Driver's Signature

The total amount includes fees and taxes that may not all be listed on this ticket due to technic limitation.

Greene-Watchee Regional Landfill Reprint  
 191 West Road Ticket# 920389  
 Wensleydale, NC 27586 Ph: (509) 884-2802

Customer Name SCHNITZER WEST SCHNITZER Carrier r transport  
 Ticket Date 03/04/2022 Vehicle# 82  
 Payment Type Credit Account Container  
 Manual Ticket# 95468 Driver  
 Route Check#  
 Hauling Ticket# Billing# 0508875  
 Destination Grid  
 Manifest 116590wa  
 Profile 116590wa (LF01 Contained-In Designated Solvent Contaminated Soil)  
 Generator 168-SWB BELLEVUE LL LLC SWB BELLEVUE LL, LLC 10605 NE 8TH STREET BELLEVUE W  
 PO#

| Time                    | Scale   | Operator        | Inbound | Gross | 107520 lb* |
|-------------------------|---------|-----------------|---------|-------|------------|
| In 03/04/2022 13:06:00  | Inbound | Janelle         |         | Tare  | 43320 lb*  |
| Out 03/04/2022 13:06:00 |         | Janelle         |         | Net   | 64200 lb   |
|                         |         | * Manual Weight |         | Tons  | 32.10      |

Comments

| Product                       | LD% | Qty   | UCM  | Rate | Tax/Fee | Amount | Origin |
|-------------------------------|-----|-------|------|------|---------|--------|--------|
| 1 Spwaste Solid Oth-Tons- 100 |     | 32.10 | Tons |      |         |        | KING   |
| 2 EVFt-P6-Environmental F 100 |     |       | %    |      |         |        | KING   |
| 3 CDHD FEE-Chelan Douglas 100 |     | 32.10 | Tons |      |         |        | KING   |

Total Tax/Fees  
 Total Ticket

Driver's Signature

The total amount includes fees and taxes that may not all be listed on this ticket due to technic limitation.

Greene-Watchee Regional Landfill Reprint  
 191 West Road Ticket# 920390  
 Wensleydale, NC 27586 Ph: (509) 884-2802

Customer Name SCHNITZER WEST SCHNITZER Carrier Northwest Const  
 Ticket Date 03/04/2022 Vehicle# 57  
 Payment Type Credit Account Container  
 Manual Ticket# 95470 Driver  
 Route Check#  
 Hauling Ticket# Billing# 0508875  
 Destination Grid  
 Manifest 116590wa  
 Profile 116590wa (LF01 Contained-In Designated Solvent Contaminated Soil)  
 Generator 168-SWB BELLEVUE LL LLC SWB BELLEVUE LL, LLC 10605 NE 8TH STREET BELLEVUE W  
 PO#

| Time                    | Scale   | Operator        | Inbound | Gross | 101000 lb* |
|-------------------------|---------|-----------------|---------|-------|------------|
| In 03/04/2022 13:12:00  | Inbound | Janelle         |         | Tare  | 40740 lb*  |
| Out 03/04/2022 13:30:00 |         | Janelle         |         | Net   | 60260 lb   |
|                         |         | * Manual Weight |         | Tons  | 30.13      |

Comments

| Product                       | LD% | Qty   | UCM  | Rate | Tax/Fee | Amount | Origin |
|-------------------------------|-----|-------|------|------|---------|--------|--------|
| 1 Spwaste Solid Oth-Tons- 100 |     | 30.13 | Tons |      |         |        | KING   |
| 2 EVFt-P6-Environmental F 100 |     |       | %    |      |         |        | KING   |
| 3 CDHD FEE-Chelan Douglas 100 |     | 30.13 | Tons |      |         |        | KING   |

Total Tax/Fees  
 Total Ticket

Driver's Signature

The total amount includes fees and taxes that may not all be listed on this ticket due to technic limitation.

|   |                                     |                                     |                                     |                                     |   |         |                     |                          |
|---|-------------------------------------|-------------------------------------|-------------------------------------|-------------------------------------|---|---------|---------------------|--------------------------|
| Arrive Job  | Start                               | Unloading                           | Finish                              | Unloading                           | Time  | Standby | Customer's initials | This Tickets Grand Total |
|   | <input checked="" type="checkbox"/> | <input checked="" type="checkbox"/> | <input checked="" type="checkbox"/> | <input checked="" type="checkbox"/> |   |         |                     |                          |
| Signature: (No one available to sign, customer waves receipt) |                                     |                                     |                                     |                                     |   |         |                     |                          |
| Print Name (Customer)   | Driver's Signature                  |                                     |                                     |                                     |   |         |                     |                          |
| Print Name (Customer)   | Driver's Signature                  |                                     |                                     |                                     |   |         |                     |                          |
| Net   | Scale 1                             | Scale 2                             | Angle/Lift                          | Drop/Wingmaster                     | Cadmam, (inc.) will not assume Liability for any property damage or any equipment damage for any delivery beyond the curb line. |         |                     |                          |
| 53,500 LB   | <input checked="" type="checkbox"/> | <input checked="" type="checkbox"/> | <input checked="" type="checkbox"/> | <input checked="" type="checkbox"/> | A STANDBY SURCHARGE WILL BE ASSESSED FOR LOADS THAT EXCEED 10 MINUTES UNLOADING TIME.   |         |                     |                          |
| Gross   | GROSS & TARE                        |                                     |                                     |                                     |   |         |                     |                          |
| 45,340 LB/P.F.*   | GROSS & TARE                        |                                     |                                     |                                     |   |         |                     |                          |
| 40,440 LB/P.F.*   | GROSS & TARE                        |                                     |                                     |                                     |   |         |                     |                          |
| 103,940 LB  | GROSS & TARE                        |                                     |                                     |                                     |   |         |                     |                          |
| SCALE WEIGHT  | GROSS & TARE                        |                                     |                                     |                                     |   |         |                     |                          |
| Final Surcharge   | GROSS & TARE                        |                                     |                                     |                                     |   |         |                     |                          |
| Sales Tax   | GROSS & TARE                        |                                     |                                     |                                     |   |         |                     |                          |
| Total   | GROSS & TARE                        |                                     |                                     |                                     |   |         |                     |                          |
| Customer's initials   | GROSS & TARE                        |                                     |                                     |                                     |   |         |                     |                          |
| Time  | GROSS & TARE                        |                                     |                                     |                                     |   |         |                     |                          |
| Standby   | GROSS & TARE                        |                                     |                                     |                                     |   |         |                     |                          |
| This Tickets Grand Total                                      | GROSS & TARE                        |                                     |                                     |                                     |   |         |                     |                          |

Product: 99005 CLASS 3 SOILS (TN) Description: BELLEVUE

DEL/DF - SMB BELLEVUE II

Customer No. 9973976 Account: SMB BELLEVUE II LLC  
 Payment Type: Account  
 Order No. 10107766  
 Ticket Time: 8:59:52AM DATE: 7/8/2021

HEIBELBERG/EMERSON/CONCRETE  
 WEGMAMSTER STATION  
 Sno River Delta Soils  
 17 E. Marine View Dr.  
 Everett, WA 98213  
 (888) 322-6847 425-961-7100

Vehicle or License Plate No. Trailer or License Plate No. Zone  
 Truck Type: Truck & Trailer NOK47TT  
 Driver's Name: Driver's Name  
 Driver's/Operator's License No. Load No. Flipping Total: 31.75 / 1

|   |                                     |                                     |                                     |                                     |   |         |                     |                          |
|---|-------------------------------------|-------------------------------------|-------------------------------------|-------------------------------------|---|---------|---------------------|--------------------------|
| Arrive Job  | Start                               | Unloading                           | Finish                              | Unloading                           | Time  | Standby | Customer's initials | This Tickets Grand Total |
|   | <input checked="" type="checkbox"/> | <input checked="" type="checkbox"/> | <input checked="" type="checkbox"/> | <input checked="" type="checkbox"/> |   |         |                     |                          |
| Signature: (No one available to sign, customer waves receipt) |                                     |                                     |                                     |                                     |   |         |                     |                          |
| Print Name (Customer)   | Driver's Signature                  |                                     |                                     |                                     |   |         |                     |                          |
| Print Name (Customer)   | Driver's Signature                  |                                     |                                     |                                     |   |         |                     |                          |
| Net   | Scale 1                             | Scale 2                             | Angle/Lift                          | Drop/Wingmaster                     | Cadmam, (inc.) will not assume Liability for any property damage or any equipment damage for any delivery beyond the curb line. |         |                     |                          |
| 53,500 LB   | <input checked="" type="checkbox"/> | <input checked="" type="checkbox"/> | <input checked="" type="checkbox"/> | <input checked="" type="checkbox"/> | A STANDBY SURCHARGE WILL BE ASSESSED FOR LOADS THAT EXCEED 10 MINUTES UNLOADING TIME.   |         |                     |                          |
| Gross   | GROSS & TARE                        |                                     |                                     |                                     |   |         |                     |                          |
| 45,340 LB/P.F.*   | GROSS & TARE                        |                                     |                                     |                                     |   |         |                     |                          |
| 40,440 LB/P.F.*   | GROSS & TARE                        |                                     |                                     |                                     |   |         |                     |                          |
| 103,940 LB  | GROSS & TARE                        |                                     |                                     |                                     |   |         |                     |                          |
| SCALE WEIGHT  | GROSS & TARE                        |                                     |                                     |                                     |   |         |                     |                          |
| Final Surcharge   | GROSS & TARE                        |                                     |                                     |                                     |   |         |                     |                          |
| Sales Tax   | GROSS & TARE                        |                                     |                                     |                                     |   |         |                     |                          |
| Total   | GROSS & TARE                        |                                     |                                     |                                     |   |         |                     |                          |
| Customer's initials   | GROSS & TARE                        |                                     |                                     |                                     |   |         |                     |                          |
| Time  | GROSS & TARE                        |                                     |                                     |                                     |   |         |                     |                          |
| Standby   | GROSS & TARE                        |                                     |                                     |                                     |   |         |                     |                          |
| This Tickets Grand Total                                      | GROSS & TARE                        |                                     |                                     |                                     |   |         |                     |                          |

Product: 99005 CLASS 3 SOILS (TN) Description: BELLEVUE

DEL/DF - SMB BELLEVUE II

Customer No. 9973976 Account: SMB BELLEVUE II LLC  
 Payment Type: Account  
 Order No. 10107766  
 Ticket Time: 8:59:32AM DATE: 7/8/2021

HEIBELBERG/EMERSON/CONCRETE  
 WEGMAMSTER STATION  
 Sno River Delta Soils  
 17 E. Marine View Dr.  
 Everett, WA 98213  
 (888) 322-6847 425-961-7100

Vehicle or License Plate No. Trailer or License Plate No. Zone  
 Truck Type: Side Dump NOK63TT  
 Driver's Name: Driver's Name  
 Driver's/Operator's License No. Load No. Flipping Total: 19.17 / 4

|   |                                     |                                     |                                     |                                     |   |         |                     |                          |
|---|-------------------------------------|-------------------------------------|-------------------------------------|-------------------------------------|---|---------|---------------------|--------------------------|
| Arrive Job  | Start                               | Unloading                           | Finish                              | Unloading                           | Time  | Standby | Customer's initials | This Tickets Grand Total |
|   | <input checked="" type="checkbox"/> | <input checked="" type="checkbox"/> | <input checked="" type="checkbox"/> | <input checked="" type="checkbox"/> |   |         |                     |                          |
| Signature: (No one available to sign, customer waves receipt) |                                     |                                     |                                     |                                     |   |         |                     |                          |
| Print Name (Customer)   | Driver's Signature                  |                                     |                                     |                                     |   |         |                     |                          |
| Print Name (Customer)   | Driver's Signature                  |                                     |                                     |                                     |   |         |                     |                          |
| Net   | Scale 1                             | Scale 2                             | Angle/Lift                          | Drop/Wingmaster                     | Cadmam, (inc.) will not assume Liability for any property damage or any equipment damage for any delivery beyond the curb line. |         |                     |                          |
| 64,120 LB   | <input checked="" type="checkbox"/> | <input checked="" type="checkbox"/> | <input checked="" type="checkbox"/> | <input checked="" type="checkbox"/> | A STANDBY SURCHARGE WILL BE ASSESSED FOR LOADS THAT EXCEED 10 MINUTES UNLOADING TIME.   |         |                     |                          |
| Gross   | GROSS & TARE                        |                                     |                                     |                                     |   |         |                     |                          |
| 40,260 LB/P.F.*   | GROSS & TARE                        |                                     |                                     |                                     |   |         |                     |                          |
| 104,380 LB  | GROSS & TARE                        |                                     |                                     |                                     |   |         |                     |                          |
| SCALE WEIGHT  | GROSS & TARE                        |                                     |                                     |                                     |   |         |                     |                          |
| Final Surcharge   | GROSS & TARE                        |                                     |                                     |                                     |   |         |                     |                          |
| Sales Tax   | GROSS & TARE                        |                                     |                                     |                                     |   |         |                     |                          |
| Total   | GROSS & TARE                        |                                     |                                     |                                     |   |         |                     |                          |
| Customer's initials   | GROSS & TARE                        |                                     |                                     |                                     |   |         |                     |                          |
| Time  | GROSS & TARE                        |                                     |                                     |                                     |   |         |                     |                          |
| Standby   | GROSS & TARE                        |                                     |                                     |                                     |   |         |                     |                          |
| This Tickets Grand Total                                      | GROSS & TARE                        |                                     |                                     |                                     |   |         |                     |                          |

Product: 99005 CLASS 3 SOILS (TN) Description: BELLEVUE

DEL/DF - SMB BELLEVUE II

Customer No. 9973976 Account: SMB BELLEVUE II LLC  
 Payment Type: Account  
 Order No. 10107766  
 Ticket Time: 2:31:57M DATE: 7/7/2021

HEIBELBERG/EMERSON/CONCRETE  
 WEGMAMSTER STATION  
 Sno River Delta Soils  
 17 E. Marine View Dr.  
 Everett, WA 98213  
 (888) 322-6847 425-961-7100

Vehicle or License Plate No. Trailer or License Plate No. Zone  
 Truck Type: Side Dump NOK49TT  
 Driver's Name: Driver's Name  
 Driver's/Operator's License No. Load No. Flipping Total: 63.55 / 2

|   |                                     |                                     |                                     |                                     |   |         |                     |                          |
|---|-------------------------------------|-------------------------------------|-------------------------------------|-------------------------------------|---|---------|---------------------|--------------------------|
| Arrive Job  | Start                               | Unloading                           | Finish                              | Unloading                           | Time  | Standby | Customer's initials | This Tickets Grand Total |
|   | <input checked="" type="checkbox"/> | <input checked="" type="checkbox"/> | <input checked="" type="checkbox"/> | <input checked="" type="checkbox"/> |   |         |                     |                          |
| Signature: (No one available to sign, customer waves receipt) |                                     |                                     |                                     |                                     |   |         |                     |                          |
| Print Name (Customer)   | Driver's Signature                  |                                     |                                     |                                     |   |         |                     |                          |
| Print Name (Customer)   | Driver's Signature                  |                                     |                                     |                                     |   |         |                     |                          |
| Net   | Scale 1                             | Scale 2                             | Angle/Lift                          | Drop/Wingmaster                     | Cadmam, (inc.) will not assume Liability for any property damage or any equipment damage for any delivery beyond the curb line. |         |                     |                          |
| 60,020 LB   | <input checked="" type="checkbox"/> | <input checked="" type="checkbox"/> | <input checked="" type="checkbox"/> | <input checked="" type="checkbox"/> | A STANDBY SURCHARGE WILL BE ASSESSED FOR LOADS THAT EXCEED 10 MINUTES UNLOADING TIME.   |         |                     |                          |
| Gross   | GROSS & TARE                        |                                     |                                     |                                     |   |         |                     |                          |
| 40,280 LB/P.F.*   | GROSS & TARE                        |                                     |                                     |                                     |   |         |                     |                          |
| 100,300 LB  | GROSS & TARE                        |                                     |                                     |                                     |   |         |                     |                          |
| SCALE WEIGHT  | GROSS & TARE                        |                                     |                                     |                                     |   |         |                     |                          |
| Final Surcharge   | GROSS & TARE                        |                                     |                                     |                                     |   |         |                     |                          |
| Sales Tax   | GROSS & TARE                        |                                     |                                     |                                     |   |         |                     |                          |
| Total   | GROSS & TARE                        |                                     |                                     |                                     |   |         |                     |                          |
| Customer's initials   | GROSS & TARE                        |                                     |                                     |                                     |   |         |                     |                          |
| Time  | GROSS & TARE                        |                                     |                                     |                                     |   |         |                     |                          |
| Standby   | GROSS & TARE                        |                                     |                                     |                                     |   |         |                     |                          |
| This Tickets Grand Total                                      | GROSS & TARE                        |                                     |                                     |                                     |   |         |                     |                          |

Product: 99005 CLASS 3 SOILS (TN) Description: BELLEVUE

DEL/DF - SMB BELLEVUE II

Customer No. 9973976 Account: SMB BELLEVUE II LLC  
 Payment Type: Account  
 Order No. 10107766  
 Ticket Time: 8:14:15AM DATE: 7/8/2021

HEIBELBERG/EMERSON/CONCRETE  
 WEGMAMSTER STATION  
 Sno River Delta Soils  
 17 E. Marine View Dr.  
 Everett, WA 98213  
 (888) 322-6847 425-961-7100

Vehicle or License Plate No. Trailer or License Plate No. Zone  
 Truck Type: Super Solo NOK45TT  
 Driver's Name: Driver's Name  
 Driver's/Operator's License No. Load No. Flipping Total: 92.22 / 3

|   |                                     |                                     |                                     |                                     |   |         |                     |                          |
|---|-------------------------------------|-------------------------------------|-------------------------------------|-------------------------------------|---|---------|---------------------|--------------------------|
| Arrive Job  | Start                               | Unloading                           | Finish                              | Unloading                           | Time  | Standby | Customer's initials | This Tickets Grand Total |
|   | <input checked="" type="checkbox"/> | <input checked="" type="checkbox"/> | <input checked="" type="checkbox"/> | <input checked="" type="checkbox"/> |   |         |                     |                          |
| Signature: (No one available to sign, customer waves receipt) |                                     |                                     |                                     |                                     |   |         |                     |                          |
| Print Name (Customer)   | Driver's Signature                  |                                     |                                     |                                     |   |         |                     |                          |
| Print Name (Customer)   | Driver's Signature                  |                                     |                                     |                                     |   |         |                     |                          |
| Net   | Scale 1                             | Scale 2                             | Angle/Lift                          | Drop/Wingmaster                     | Cadmam, (inc.) will not assume Liability for any property damage or any equipment damage for any delivery beyond the curb line. |         |                     |                          |
| 62,980 LB   | <input checked="" type="checkbox"/> | <input checked="" type="checkbox"/> | <input checked="" type="checkbox"/> | <input checked="" type="checkbox"/> | A STANDBY SURCHARGE WILL BE ASSESSED FOR LOADS THAT EXCEED 10 MINUTES UNLOADING TIME.   |         |                     |                          |
| Gross   | GROSS & TARE                        |                                     |                                     |                                     |   |         |                     |                          |
| 40,440 LB/P.F.*   | GROSS & TARE                        |                                     |                                     |                                     |   |         |                     |                          |
| 103,420 LB  | GROSS & TARE                        |                                     |                                     |                                     |   |         |                     |                          |
| SCALE WEIGHT  | GROSS & TARE                        |                                     |                                     |                                     |   |         |                     |                          |
| Final Surcharge   | GROSS & TARE                        |                                     |                                     |                                     |   |         |                     |                          |
| Sales Tax   | GROSS & TARE                        |                                     |                                     |                                     |   |         |                     |                          |
| Total   | GROSS & TARE                        |                                     |                                     |                                     |   |         |                     |                          |
| Customer's initials   | GROSS & TARE                        |                                     |                                     |                                     |   |         |                     |                          |
| Time  | GROSS & TARE                        |                                     |                                     |                                     |   |         |                     |                          |
| Standby   | GROSS & TARE                        |                                     |                                     |                                     |   |         |                     |                          |
| This Tickets Grand Total                                      | GROSS & TARE                        |                                     |                                     |                                     |   |         |                     |                          |

Product: 99005 CLASS 3 SOILS (TN) Description: BELLEVUE

DEL/DF - SMB BELLEVUE II

Customer No. 9973976 Account: SMB BELLEVUE II LLC  
 Payment Type: Account  
 Order No. 10107766  
 Ticket Time: 2:24:59PM DATE: 7/7/2021

HEIBELBERG/EMERSON/CONCRETE  
 WEGMAMSTER STATION  
 Sno River Delta Soils  
 17 E. Marine View Dr.  
 Everett, WA 98213  
 (888) 322-6847 425-961-7100

Vehicle or License Plate No. Trailer or License Plate No. Zone  
 Truck Type: Truck & Trailer NOK47TT  
 Driver's Name: Driver's Name  
 Driver's/Operator's License No. Load No. Flipping Total: 31.49 / 1

|   |                                     |                                     |                                     |                                     |   |         |                     |                          |
|---|-------------------------------------|-------------------------------------|-------------------------------------|-------------------------------------|---|---------|---------------------|--------------------------|
| Arrive Job  | Start                               | Unloading                           | Finish                              | Unloading                           | Time  | Standby | Customer's initials | This Tickets Grand Total |
|   | <input checked="" type="checkbox"/> | <input checked="" type="checkbox"/> | <input checked="" type="checkbox"/> | <input checked="" type="checkbox"/> |   |         |                     |                          |
| Signature: (No one available to sign, customer waves receipt) |                                     |                                     |                                     |                                     |   |         |                     |                          |
| Print Name (Customer)   | Driver's Signature                  |                                     |                                     |                                     |   |         |                     |                          |
| Print Name (Customer)   | Driver's Signature                  |                                     |                                     |                                     |   |         |                     |                          |
| Net   | Scale 1                             | Scale 2                             | Angle/Lift                          | Drop/Wingmaster                     | Cadmam, (inc.) will not assume Liability for any property damage or any equipment damage for any delivery beyond the curb line. |         |                     |                          |
| 60,920 LB   | <input checked="" type="checkbox"/> | <input checked="" type="checkbox"/> | <input checked="" type="checkbox"/> | <input checked="" type="checkbox"/> | A STANDBY SURCHARGE WILL BE ASSESSED FOR LOADS THAT EXCEED 10 MINUTES UNLOADING TIME.   |         |                     |                          |
| Gross   | GROSS & TARE                        |                                     |                                     |                                     |   |         |                     |                          |
| 40,260 LB/P.F.*   | GROSS & TARE                        |                                     |                                     |                                     |   |         |                     |                          |
| 101,180 LB  | GROSS & TARE                        |                                     |                                     |                                     |   |         |                     |                          |
| SCALE WEIGHT  | GROSS & TARE                        |                                     |                                     |                                     |   |         |                     |                          |
| Final Surcharge   | GROSS & TARE                        |                                     |                                     |                                     |   |         |                     |                          |
| Sales Tax   | GROSS & TARE                        |                                     |                                     |                                     |   |         |                     |                          |
| Total   | GROSS & TARE                        |                                     |                                     |                                     |   |         |                     |                          |
| Customer's initials   | GROSS & TARE                        |                                     |                                     |                                     |   |         |                     |                          |
| Time  | GROSS & TARE                        |                                     |                                     |                                     |   |         |                     |                          |
| Standby   | GROSS & TARE                        |                                     |                                     |                                     |   |         |                     |                          |
| This Tickets Grand Total                                      | GROSS & TARE                        |                                     |                                     |                                     |   |         |                     |                          |

Product: 99005 CLASS 3 SOILS (TN) Description: BELLEVUE

DEL/DF - SMB BELLEVUE II

Customer No. 9973976 Account: SMB BELLEVUE II LLC  
 Payment Type: Account  
 Order No. 10107766  
 Ticket Time: 8:23:52AM DATE: 7/8/2021

HEIBELBERG/EMERSON/CONCRETE  
 WEGMAMSTER STATION  
 Sno River Delta Soils  
 17 E. Marine View Dr.  
 Everett, WA 98213  
 (888) 322-6847 425-961-7100

Vehicle or License Plate No. Trailer or License Plate No. Zone  
 Truck Type: Side Dump NOK45TT  
 Driver's Name: Driver's Name  
 Driver's/Operator's License No. Load No. Flipping Total: 62.21 / 2

|   |       |           |        |         |      |                     |             |
|---|-------|-----------|--------|---------|------|---------------------|-------------|
| Arrive Job  | Start | Unloading | Finish | Standby | Time | Customer's initials | Grand Total |
| Signature: <i>[Signature]</i>   |       |           |        |         |      |                     |             |
| Print Name (Customer): <i>[Signature]</i>   |       |           |        |         |      |                     |             |
| No one is able to sign, customer waves receipt. Received by Signature: <i>[Signature]</i>   |       |           |        |         |      |                     |             |
| Dupuy Weightmaster  |       |           |        |         |      |                     |             |
| Net   |       |           |        |         |      |                     |             |
| Type  |       |           |        |         |      |                     |             |
| Gross   |       |           |        |         |      |                     |             |
| A STANDBY SURCHARGE WILL BE ASSESSED FOR LOADS THAT EXCEED 10 MINUTES UNLOADING TIME.   |       |           |        |         |      |                     |             |
| LIABILITY WAIVER: Cadman, (Inc.) will not assume Liability for any property damage or any equipment damage for any delivery beyond the curb line. |       |           |        |         |      |                     |             |
| Sales Tax   |       |           |        |         |      |                     |             |
| Final Surcharge   |       |           |        |         |      |                     |             |
| SCALE WEIGHT  |       |           |        |         |      |                     |             |
| GROSS & TARE  |       |           |        |         |      |                     |             |
| CLASS 3 SOILS (TN)  |       |           |        |         |      |                     |             |
| Description   |       |           |        |         |      |                     |             |
| Product   |       |           |        |         |      |                     |             |
| DEL/DF - SMB BELLEVUE II  |       |           |        |         |      |                     |             |
| Driver's Name   |       |           |        |         |      |                     |             |
| License/Ordered   |       |           |        |         |      |                     |             |
| Load No.  |       |           |        |         |      |                     |             |
| Filling Total   |       |           |        |         |      |                     |             |
| Truck Type  |       |           |        |         |      |                     |             |
| Trailer or License Plate No.  |       |           |        |         |      |                     |             |
| Zone  |       |           |        |         |      |                     |             |
| Customer Job No.  |       |           |        |         |      |                     |             |
| Customer P.O.   |       |           |        |         |      |                     |             |
| Map Ref.  |       |           |        |         |      |                     |             |
| Dep. Ord. #   |       |           |        |         |      |                     |             |
| Customer No.  |       |           |        |         |      |                     |             |
| Payment Account   |       |           |        |         |      |                     |             |
| Customer Name   |       |           |        |         |      |                     |             |
| SMB BELLEVUE II LLC   |       |           |        |         |      |                     |             |
| Ticket No.  |       |           |        |         |      |                     |             |
| 112451429   |       |           |        |         |      |                     |             |
| Customer No.  |       |           |        |         |      |                     |             |
| 9973976   |       |           |        |         |      |                     |             |
| Payment Account   |       |           |        |         |      |                     |             |
| Customer Name   |       |           |        |         |      |                     |             |
| SMB BELLEVUE II LLC   |       |           |        |         |      |                     |             |
| Ticket Time   |       |           |        |         |      |                     |             |
| 11:58:27 AM   |       |           |        |         |      |                     |             |
| DATE  |       |           |        |         |      |                     |             |
| 7/8/2021  |       |           |        |         |      |                     |             |
| Order No.   |       |           |        |         |      |                     |             |
| 10107766  |       |           |        |         |      |                     |             |
| Customer Job No.  |       |           |        |         |      |                     |             |
| 9894590   |       |           |        |         |      |                     |             |
| Customer P.O.   |       |           |        |         |      |                     |             |
| WEIGHMASTER STATION   |       |           |        |         |      |                     |             |
| HEIDELBERG CEMENT GROUP   |       |           |        |         |      |                     |             |
| (888) 322-6847 425-961-7100   |       |           |        |         |      |                     |             |
| 17 E. Marine View Dr.   |       |           |        |         |      |                     |             |
| Everett, WA 98213   |       |           |        |         |      |                     |             |

|   |       |           |        |         |      |                     |             |
|---|-------|-----------|--------|---------|------|---------------------|-------------|
| Arrive Job  | Start | Unloading | Finish | Standby | Time | Customer's initials | Grand Total |
| Signature: <i>[Signature]</i>   |       |           |        |         |      |                     |             |
| Print Name (Customer): <i>[Signature]</i>   |       |           |        |         |      |                     |             |
| No one is able to sign, customer waves receipt. Received by Signature: <i>[Signature]</i>   |       |           |        |         |      |                     |             |
| Dupuy Weightmaster  |       |           |        |         |      |                     |             |
| Net   |       |           |        |         |      |                     |             |
| Type  |       |           |        |         |      |                     |             |
| Gross   |       |           |        |         |      |                     |             |
| A STANDBY SURCHARGE WILL BE ASSESSED FOR LOADS THAT EXCEED 10 MINUTES UNLOADING TIME.   |       |           |        |         |      |                     |             |
| LIABILITY WAIVER: Cadman, (Inc.) will not assume Liability for any property damage or any equipment damage for any delivery beyond the curb line. |       |           |        |         |      |                     |             |
| Sales Tax   |       |           |        |         |      |                     |             |
| Final Surcharge   |       |           |        |         |      |                     |             |
| SCALE WEIGHT  |       |           |        |         |      |                     |             |
| GROSS & TARE  |       |           |        |         |      |                     |             |
| CLASS 3 SOILS (TN)  |       |           |        |         |      |                     |             |
| Description   |       |           |        |         |      |                     |             |
| Product   |       |           |        |         |      |                     |             |
| DEL/DF - SMB BELLEVUE II  |       |           |        |         |      |                     |             |
| Driver's Name   |       |           |        |         |      |                     |             |
| License/Ordered   |       |           |        |         |      |                     |             |
| Load No.  |       |           |        |         |      |                     |             |
| Filling Total   |       |           |        |         |      |                     |             |
| Truck Type  |       |           |        |         |      |                     |             |
| Trailer or License Plate No.  |       |           |        |         |      |                     |             |
| Zone  |       |           |        |         |      |                     |             |
| Customer Job No.  |       |           |        |         |      |                     |             |
| Customer P.O.   |       |           |        |         |      |                     |             |
| Map Ref.  |       |           |        |         |      |                     |             |
| Dep. Ord. #   |       |           |        |         |      |                     |             |
| Customer No.  |       |           |        |         |      |                     |             |
| Payment Account   |       |           |        |         |      |                     |             |
| Customer Name   |       |           |        |         |      |                     |             |
| SMB BELLEVUE II LLC   |       |           |        |         |      |                     |             |
| Ticket No.  |       |           |        |         |      |                     |             |
| 112451420   |       |           |        |         |      |                     |             |
| Customer No.  |       |           |        |         |      |                     |             |
| 9973976   |       |           |        |         |      |                     |             |
| Payment Account   |       |           |        |         |      |                     |             |
| Customer Name   |       |           |        |         |      |                     |             |
| SMB BELLEVUE II LLC   |       |           |        |         |      |                     |             |
| Ticket Time   |       |           |        |         |      |                     |             |
| 10:11:27 AM   |       |           |        |         |      |                     |             |
| DATE  |       |           |        |         |      |                     |             |
| 7/8/2021  |       |           |        |         |      |                     |             |
| Order No.   |       |           |        |         |      |                     |             |
| 10107766  |       |           |        |         |      |                     |             |
| Customer Job No.  |       |           |        |         |      |                     |             |
| 9894590   |       |           |        |         |      |                     |             |
| Customer P.O.   |       |           |        |         |      |                     |             |
| WEIGHMASTER STATION   |       |           |        |         |      |                     |             |
| HEIDELBERG CEMENT GROUP   |       |           |        |         |      |                     |             |
| (888) 322-6847 425-961-7100   |       |           |        |         |      |                     |             |
| 17 E. Marine View Dr.   |       |           |        |         |      |                     |             |
| Everett, WA 98213   |       |           |        |         |      |                     |             |

|   |       |           |        |         |      |                     |             |
|---|-------|-----------|--------|---------|------|---------------------|-------------|
| Arrive Job  | Start | Unloading | Finish | Standby | Time | Customer's initials | Grand Total |
| Signature: <i>[Signature]</i>   |       |           |        |         |      |                     |             |
| Print Name (Customer): <i>[Signature]</i>   |       |           |        |         |      |                     |             |
| No one is able to sign, customer waves receipt. Received by Signature: <i>[Signature]</i>   |       |           |        |         |      |                     |             |
| Dupuy Weightmaster  |       |           |        |         |      |                     |             |
| Net   |       |           |        |         |      |                     |             |
| Type  |       |           |        |         |      |                     |             |
| Gross   |       |           |        |         |      |                     |             |
| A STANDBY SURCHARGE WILL BE ASSESSED FOR LOADS THAT EXCEED 10 MINUTES UNLOADING TIME.   |       |           |        |         |      |                     |             |
| LIABILITY WAIVER: Cadman, (Inc.) will not assume Liability for any property damage or any equipment damage for any delivery beyond the curb line. |       |           |        |         |      |                     |             |
| Sales Tax   |       |           |        |         |      |                     |             |
| Final Surcharge   |       |           |        |         |      |                     |             |
| SCALE WEIGHT  |       |           |        |         |      |                     |             |
| GROSS & TARE  |       |           |        |         |      |                     |             |
| CLASS 3 SOILS (TN)  |       |           |        |         |      |                     |             |
| Description   |       |           |        |         |      |                     |             |
| Product   |       |           |        |         |      |                     |             |
| DEL/DF - SMB BELLEVUE II  |       |           |        |         |      |                     |             |
| Driver's Name   |       |           |        |         |      |                     |             |
| License/Ordered   |       |           |        |         |      |                     |             |
| Load No.  |       |           |        |         |      |                     |             |
| Filling Total   |       |           |        |         |      |                     |             |
| Truck Type  |       |           |        |         |      |                     |             |
| Trailer or License Plate No.  |       |           |        |         |      |                     |             |
| Zone  |       |           |        |         |      |                     |             |
| Customer Job No.  |       |           |        |         |      |                     |             |
| Customer P.O.   |       |           |        |         |      |                     |             |
| Map Ref.  |       |           |        |         |      |                     |             |
| Dep. Ord. #   |       |           |        |         |      |                     |             |
| Customer No.  |       |           |        |         |      |                     |             |
| Payment Account   |       |           |        |         |      |                     |             |
| Customer Name   |       |           |        |         |      |                     |             |
| SMB BELLEVUE II LLC   |       |           |        |         |      |                     |             |
| Ticket No.  |       |           |        |         |      |                     |             |
| 112451428   |       |           |        |         |      |                     |             |
| Customer No.  |       |           |        |         |      |                     |             |
| 9973976   |       |           |        |         |      |                     |             |
| Payment Account   |       |           |        |         |      |                     |             |
| Customer Name   |       |           |        |         |      |                     |             |
| SMB BELLEVUE II LLC   |       |           |        |         |      |                     |             |
| Ticket Time   |       |           |        |         |      |                     |             |
| 11:41:52 AM   |       |           |        |         |      |                     |             |
| DATE  |       |           |        |         |      |                     |             |
| 7/8/2021  |       |           |        |         |      |                     |             |
| Order No.   |       |           |        |         |      |                     |             |
| 10107766  |       |           |        |         |      |                     |             |
| Customer Job No.  |       |           |        |         |      |                     |             |
| 9894590   |       |           |        |         |      |                     |             |
| Customer P.O.   |       |           |        |         |      |                     |             |
| WEIGHMASTER STATION   |       |           |        |         |      |                     |             |
| HEIDELBERG CEMENT GROUP   |       |           |        |         |      |                     |             |
| (888) 322-6847 425-961-7100   |       |           |        |         |      |                     |             |
| 17 E. Marine View Dr.   |       |           |        |         |      |                     |             |
| Everett, WA 98213   |       |           |        |         |      |                     |             |

|   |       |           |        |         |      |                     |             |
|---|-------|-----------|--------|---------|------|---------------------|-------------|
| Arrive Job  | Start | Unloading | Finish | Standby | Time | Customer's initials | Grand Total |
| Signature: <i>[Signature]</i>   |       |           |        |         |      |                     |             |
| Print Name (Customer): <i>[Signature]</i>   |       |           |        |         |      |                     |             |
| No one is able to sign, customer waves receipt. Received by Signature: <i>[Signature]</i>   |       |           |        |         |      |                     |             |
| Dupuy Weightmaster  |       |           |        |         |      |                     |             |
| Net   |       |           |        |         |      |                     |             |
| Type  |       |           |        |         |      |                     |             |
| Gross   |       |           |        |         |      |                     |             |
| A STANDBY SURCHARGE WILL BE ASSESSED FOR LOADS THAT EXCEED 10 MINUTES UNLOADING TIME.   |       |           |        |         |      |                     |             |
| LIABILITY WAIVER: Cadman, (Inc.) will not assume Liability for any property damage or any equipment damage for any delivery beyond the curb line. |       |           |        |         |      |                     |             |
| Sales Tax   |       |           |        |         |      |                     |             |
| Final Surcharge   |       |           |        |         |      |                     |             |
| SCALE WEIGHT  |       |           |        |         |      |                     |             |
| GROSS & TARE  |       |           |        |         |      |                     |             |
| CLASS 3 SOILS (TN)  |       |           |        |         |      |                     |             |
| Description   |       |           |        |         |      |                     |             |
| Product   |       |           |        |         |      |                     |             |
| DEL/DF - SMB BELLEVUE II  |       |           |        |         |      |                     |             |
| Driver's Name   |       |           |        |         |      |                     |             |
| License/Ordered   |       |           |        |         |      |                     |             |
| Load No.  |       |           |        |         |      |                     |             |
| Filling Total   |       |           |        |         |      |                     |             |
| Truck Type  |       |           |        |         |      |                     |             |
| Trailer or License Plate No.  |       |           |        |         |      |                     |             |
| Zone  |       |           |        |         |      |                     |             |
| Customer Job No.  |       |           |        |         |      |                     |             |
| Customer P.O.   |       |           |        |         |      |                     |             |
| Map Ref.  |       |           |        |         |      |                     |             |
| Dep. Ord. #   |       |           |        |         |      |                     |             |
| Customer No.  |       |           |        |         |      |                     |             |
| Payment Account   |       |           |        |         |      |                     |             |
| Customer Name   |       |           |        |         |      |                     |             |
| SMB BELLEVUE II LLC   |       |           |        |         |      |                     |             |
| Ticket No.  |       |           |        |         |      |                     |             |
| 112451418   |       |           |        |         |      |                     |             |
| Customer No.  |       |           |        |         |      |                     |             |
| 9973976   |       |           |        |         |      |                     |             |
| Payment Account   |       |           |        |         |      |                     |             |
| Customer Name   |       |           |        |         |      |                     |             |
| SMB BELLEVUE II LLC   |       |           |        |         |      |                     |             |
| Ticket Time   |       |           |        |         |      |                     |             |
| 10:24:57 AM   |       |           |        |         |      |                     |             |
| DATE  |       |           |        |         |      |                     |             |
| 7/8/2021  |       |           |        |         |      |                     |             |
| Order No.   |       |           |        |         |      |                     |             |
| 10107766  |       |           |        |         |      |                     |             |
| Customer Job No.  |       |           |        |         |      |                     |             |
| 9894590   |       |           |        |         |      |                     |             |
| Customer P.O.   |       |           |        |         |      |                     |             |
| WEIGHMASTER STATION   |       |           |        |         |      |                     |             |
| HEIDELBERG CEMENT GROUP   |       |           |        |         |      |                     |             |
| (888) 322-6847 425-961-7100   |       |           |        |         |      |                     |             |
| 17 E. Marine View Dr.   |       |           |        |         |      |                     |             |
| Everett, WA 98213   |       |           |        |         |      |                     |             |

|   |       |           |        |         |      |                     |             |
|---|-------|-----------|--------|---------|------|---------------------|-------------|
| Arrive Job  | Start | Unloading | Finish | Standby | Time | Customer's initials | Grand Total |
| Signature: <i>[Signature]</i>   |       |           |        |         |      |                     |             |
| Print Name (Customer): <i>[Signature]</i>   |       |           |        |         |      |                     |             |
| No one is able to sign, customer waves receipt. Received by Signature: <i>[Signature]</i>   |       |           |        |         |      |                     |             |
| Dupuy Weightmaster  |       |           |        |         |      |                     |             |
| Net   |       |           |        |         |      |                     |             |
| Type  |       |           |        |         |      |                     |             |
| Gross   |       |           |        |         |      |                     |             |
| A STANDBY SURCHARGE WILL BE ASSESSED FOR LOADS THAT EXCEED 10 MINUTES UNLOADING TIME.   |       |           |        |         |      |                     |             |
| LIABILITY WAIVER: Cadman, (Inc.) will not assume Liability for any property damage or any equipment damage for any delivery beyond the curb line. |       |           |        |         |      |                     |             |
| Sales Tax   |       |           |        |         |      |                     |             |
| Final Surcharge   |       |           |        |         |      |                     |             |
| SCALE WEIGHT  |       |           |        |         |      |                     |             |
| GROSS & TARE  |       |           |        |         |      |                     |             |
| CLASS 3 SOILS (TN)  |       |           |        |         |      |                     |             |
| Description   |       |           |        |         |      |                     |             |
| Product   |       |           |        |         |      |                     |             |
| DEL/DF - SMB BELLEVUE II  |       |           |        |         |      |                     |             |
| Driver's Name   |       |           |        |         |      |                     |             |
| License/Ordered   |       |           |        |         |      |                     |             |
| Load No.  |       |           |        |         |      |                     |             |
| Filling Total   |       |           |        |         |      |                     |             |
| Truck Type  |       |           |        |         |      |                     |             |
| Trailer or License Plate No.  |       |           |        |         |      |                     |             |
| Zone  |       |           |        |         |      |                     |             |
| Customer Job No.  |       |           |        |         |      |                     |             |
| Customer P.O.   |       |           |        |         |      |                     |             |
| Map Ref.  |       |           |        |         |      |                     |             |
| Dep. Ord. #   |       |           |        |         |      |                     |             |
| Customer No.  |       |           |        |         |      |                     |             |
| Payment Account   |       |           |        |         |      |                     |             |
| Customer Name   |       |           |        |         |      |                     |             |
| SMB BELLEVUE II LLC   |       |           |        |         |      |                     |             |
| Ticket No.  |       |           |        |         |      |                     |             |
| 112451421   |       |           |        |         |      |                     |             |
| Customer No.  |       |           |        |         |      |                     |             |
| 9973976   |       |           |        |         |      |                     |             |
| Payment Account   |       |           |        |         |      |                     |             |
| Customer Name   |       |           |        |         |      |                     |             |
| SMB BELLEVUE II LLC   |       |           |        |         |      |                     |             |
| Ticket Time   |       |           |        |         |      |                     |             |
| 10:45:20 AM   |       |           |        |         |      |                     |             |
| DATE  |       |           |        |         |      |                     |             |
| 7/8/2021  |       |           |        |         |      |                     |             |
| Order No.   |       |           |        |         |      |                     |             |
| 10107766  |       |           |        |         |      |                     |             |
| Customer Job No.  |       |           |        |         |      |                     |             |
| 9894590   |       |           |        |         |      |                     |             |
| Customer P.O.   |       |           |        |         |      |                     |             |
| WEIGHMASTER STATION   |       |           |        |         |      |                     |             |
| HEIDELBERG CEMENT GROUP   |       |           |        |         |      |                     |             |
| (888) 322-6847 425-961-7100   |       |           |        |         |      |                     |             |
| 17 E. Marine View Dr.   |       |           |        |         |      |                     |             |
| Everett, WA 98213   |       |           |        |         |      |                     |             |

|   |       |           |        |         |      |                     |             |
|---|-------|-----------|--------|---------|------|---------------------|-------------|
| Arrive Job  | Start | Unloading | Finish | Standby | Time | Customer's initials | Grand Total |
| Signature: <i>[Signature]</i>   |       |           |        |         |      |                     |             |
| Print Name (Customer): <i>[Signature]</i>   |       |           |        |         |      |                     |             |
| No one is able to sign, customer waves receipt. Received by Signature: <i>[Signature]</i>   |       |           |        |         |      |                     |             |
| Dupuy Weightmaster  |       |           |        |         |      |                     |             |
| Net   |       |           |        |         |      |                     |             |
| Type  |       |           |        |         |      |                     |             |
| Gross   |       |           |        |         |      |                     |             |
| A STANDBY SURCHARGE WILL BE ASSESSED FOR LOADS THAT EXCEED 10 MINUTES UNLOADING TIME.   |       |           |        |         |      |                     |             |
| LIABILITY WAIVER: Cadman, (Inc.) will not assume Liability for any property damage or any equipment damage for any delivery beyond the curb line. |       |           |        |         |      |                     |             |
| Sales Tax   |       |           |        |         |      |                     |             |
| Final Surcharge   |       |           |        |         |      |                     |             |
| SCALE WEIGHT  |       |           |        |         |      |                     |             |
| GROSS & TARE  |       |           |        |         |      |                     |             |
| CLASS 3 SOILS (TN)  |       |           |        |         |      |                     |             |
| Description   |       |           |        |         |      |                     |             |
| Product   |       |           |        |         |      |                     |             |
| DEL/DF - SMB BELLEVUE II  |       |           |        |         |      |                     |             |
| Driver's Name   |       |           |        |         |      |                     |             |
| License/Ordered   |       |           |        |         |      |                     |             |
| Load No.  |       |           |        |         |      |                     |             |
| Filling Total   |       |           |        |         |      |                     |             |
| Truck Type  |       |           |        |         |      |                     |             |
| Trailer or License Plate No.  |       |           |        |         |      |                     |             |
| Zone  |       |           |        |         |      |                     |             |
| Customer Job No.  |       |           |        |         |      |                     |             |
| Customer P.O.   |       |           |        |         |      |                     |             |
| Map Ref.  |       |           |        |         |      |                     |             |
| Dep. Ord. #   |       |           |        |         |      |                     |             |
| Customer No.  |       |           |        |         |      |                     |             |
| Payment Account   |       |           |        |         |      |                     |             |
| Customer Name   |       |           |        |         |      |                     |             |
| SMB BELLEVUE II LLC   |       |           |        |         |      |                     |             |
| Ticket No.  |       |           |        |         |      |                     |             |
| 112451416   |       |           |        |         |      |                     |             |
| Customer No.  |       |           |        |         |      |                     |             |
| 9973976   |       |           |        |         |      |                     |             |
| Payment Account   |       |           |        |         |      |                     |             |
| Customer Name   |       |           |        |         |      |                     |             |
| SMB BELLEVUE II LLC   |       |           |        |         |      |                     |             |
| Ticket Time   |       |           |        |         |      |                     |             |
| 10:11:20 AM   |       |           |        |         |      |                     |             |
| DATE  |       |           |        |         |      |                     |             |
| 7/8/2021  |       |           |        |         |      |                     |             |
| Order No.   |       |           |        |         |      |                     |             |
| 10107766  |       |           |        |         |      |                     |             |
| Customer Job No.  |       |           |        |         |      |                     |             |
| 9894590   |       |           |        |         |      |                     |             |
| Customer P.O.   |       |           |        |         |      |                     |             |
| WEIGHMASTER STATION   |       |           |        |         |      |                     |             |
| HEIDELBERG CEMENT GROUP   |       |           |        |         |      |                     |             |
| (888) 322-6847 425-961-7100   |       |           |        |         |      |                     |             |
| 17 E. Marine View Dr.   |       |           |        |         |      |                     |             |
| Everett, WA 98213   |       |           |        |         |      |                     |             |

|   |       |           |        |           |      |         |                     |   |
|---|-------|-----------|--------|-----------|------|---------|---------------------|---|
| Arrive Job  | Start | Unloading | Finish | Unloading | Time | Standby | Customer's initials | Grand Total   |
|   |       |           |        |           |      |         |                     |   |
| <p>No one is able to sign, customer waves receipt</p> <p>Signature: _____</p>   |       |           |        |           |      |         |                     | <p>Scale Weight</p> <p>Gross 40,440 LB./P.T.*</p> <p>Net 57,140 LB</p>              |
| <p>LIABILITY WAIVER</p> <p>Cadman, (Inc.) will not assume Liability for any property damage or any equipment damage for any delivery beyond the curb line.</p>  |       |           |        |           |      |         |                     | <p>Scale Weight</p> <p>Gross 97,180 LB</p> <p>Net 40,260 LB./P.T.*</p>              |
| <p>A STANDBY SURCHARGE WILL BE ASSESSED FOR LOADS THAT EXCEED 10 MINUTES UNLOADING TIME.</p>  |       |           |        |           |      |         |                     | <p>Scale Weight</p> <p>Gross 47,200 LB</p> <p>Net 97,200 LB</p>                     |
| <p>SCALE WEIGHT</p> <p>GROSS &amp; TARE</p>   |       |           |        |           |      |         |                     | <p>Unit Price</p> <p>Amount</p> <p>99005</p> <p>CLASS 3 SOILS (TN)</p> <p>28.87</p> |
| <p>DEL/DF - SMB BELLEVUE II</p> <p>BELEVUE</p> <p>DEL/P 10605 NE 8TH ST</p> <p>BELEVUE</p> <p>98764590</p> <p>Sno River Delta Soils</p> <p>17 E. Martine View Dr.</p> <p>Everett, WA 98213</p> <p>WEIGHMASTER STATION</p> <p>HEIDELBERG CEMENT GROUP</p> <p>(888) 322-8847 425-961-7100</p> <p>Customer No. 9973976</p> <p>Account SWB BELLEVUE II LLC</p> <p>Customer Job No. _____</p> <p>Map Ref. /</p> <p>Truck Type Slide Dump</p> <p>Truck No. NOR45TT</p> <p>Vehicle or License Plate No. _____</p> <p>Driver's Name</p> <p>Driver/Carrier No. _____</p> <p>Load No. 1</p> <p>Delivered/Ordered 28.87 /</p> <p>Running Total 28.87</p> <p>Customer No. 10107766</p> <p>Account SWB BELLEVUE II LLC</p> <p>Customer Job No. _____</p> <p>Map Ref. /</p> <p>Truck Type Slide Dump</p> <p>Truck No. NOR45TT</p> <p>Vehicle or License Plate No. _____</p> <p>Driver's Name</p> <p>Driver/Carrier No. _____</p> <p>Load No. 1</p> <p>Delivered/Ordered 28.87 /</p> <p>Running Total 28.87</p> <p>Customer No. 10107766</p> <p>Account SWB BELLEVUE II LLC</p> <p>Customer Job No. _____</p> <p>Map Ref. /</p> <p>Truck Type Slide Dump</p> <p>Truck No. NOR45TT</p> <p>Vehicle or License Plate No. _____</p> <p>Driver's Name</p> <p>Driver/Carrier No. _____</p> <p>Load No. 1</p> <p>Delivered/Ordered 28.87 /</p> <p>Running Total 28.87</p> <p>TICKET TIME 8:09:50AM</p> <p>DATE 7/8/2021</p> |       |           |        |           |      |         |                     |   |

|  |       |           |        |           |      |         |                     |   |
|--|-------|-----------|--------|-----------|------|---------|---------------------|---|
| Arrive Job   | Start | Unloading | Finish | Unloading | Time | Standby | Customer's initials | Grand Total   |
|  |       |           |        |           |      |         |                     |   |
| <p>No one is able to sign, customer waves receipt</p> <p>Signature: _____</p>  |       |           |        |           |      |         |                     | <p>Scale Weight</p> <p>Gross 40,260 LB./P.T.*</p> <p>Net 56,940 LB</p>              |
| <p>LIABILITY WAIVER</p> <p>Cadman, (Inc.) will not assume Liability for any property damage or any equipment damage for any delivery beyond the curb line.</p>   |       |           |        |           |      |         |                     | <p>Scale Weight</p> <p>Gross 97,200 LB</p> <p>Net 40,260 LB./P.T.*</p>              |
| <p>A STANDBY SURCHARGE WILL BE ASSESSED FOR LOADS THAT EXCEED 10 MINUTES UNLOADING TIME.</p>   |       |           |        |           |      |         |                     | <p>Scale Weight</p> <p>GROSS &amp; TARE</p>   |
| <p>SCALE WEIGHT</p> <p>GROSS &amp; TARE</p>  |       |           |        |           |      |         |                     | <p>Unit Price</p> <p>Amount</p> <p>99005</p> <p>CLASS 3 SOILS (TN)</p> <p>28.47</p> |
| <p>DEL/DF - SMB BELLEVUE II</p> <p>BELEVUE</p> <p>DEL/P 10605 NE 8TH ST</p> <p>BELEVUE</p> <p>98764590</p> <p>Sno River Delta Soils</p> <p>17 E. Martine View Dr.</p> <p>Everett, WA 98213</p> <p>WEIGHMASTER STATION</p> <p>HEIDELBERG CEMENT GROUP</p> <p>(888) 322-8847 425-961-7100</p> <p>Customer No. 9973976</p> <p>Account SWB BELLEVUE II LLC</p> <p>Customer Job No. _____</p> <p>Map Ref. /</p> <p>Truck Type Slide Dump</p> <p>Truck No. NOR45TT</p> <p>Vehicle or License Plate No. _____</p> <p>Driver's Name</p> <p>Driver/Carrier No. _____</p> <p>Load No. 13</p> <p>Delivered/Ordered 28.18 /</p> <p>Running Total 97.18</p> <p>Customer No. 10107766</p> <p>Account SWB BELLEVUE II LLC</p> <p>Customer Job No. _____</p> <p>Map Ref. /</p> <p>Truck Type Slide Dump</p> <p>Truck No. NOR45TT</p> <p>Vehicle or License Plate No. _____</p> <p>Driver's Name</p> <p>Driver/Carrier No. _____</p> <p>Load No. 13</p> <p>Delivered/Ordered 28.18 /</p> <p>Running Total 97.18</p> <p>TICKET TIME 1:47:16PM</p> <p>DATE 7/8/2021</p> |       |           |        |           |      |         |                     |   |

|  |       |           |        |           |      |         |                     |   |
|--|-------|-----------|--------|-----------|------|---------|---------------------|---|
| Arrive Job   | Start | Unloading | Finish | Unloading | Time | Standby | Customer's initials | Grand Total   |
|  |       |           |        |           |      |         |                     |   |
| <p>No one is able to sign, customer waves receipt</p> <p>Signature: _____</p>  |       |           |        |           |      |         |                     | <p>Scale Weight</p> <p>Gross 45,340 LB./P.T.*</p> <p>Net 50,380 LB</p>              |
| <p>LIABILITY WAIVER</p> <p>Cadman, (Inc.) will not assume Liability for any property damage or any equipment damage for any delivery beyond the curb line.</p>   |       |           |        |           |      |         |                     | <p>Scale Weight</p> <p>Gross 95,720 LB</p> <p>Net 45,340 LB./P.T.*</p>              |
| <p>A STANDBY SURCHARGE WILL BE ASSESSED FOR LOADS THAT EXCEED 10 MINUTES UNLOADING TIME.</p>   |       |           |        |           |      |         |                     | <p>Scale Weight</p> <p>GROSS &amp; TARE</p>   |
| <p>SCALE WEIGHT</p> <p>GROSS &amp; TARE</p>  |       |           |        |           |      |         |                     | <p>Unit Price</p> <p>Amount</p> <p>99005</p> <p>CLASS 3 SOILS (TN)</p> <p>29.19</p> |
| <p>DEL/DF - SMB BELLEVUE II</p> <p>BELEVUE</p> <p>DEL/P 10605 NE 8TH ST</p> <p>BELEVUE</p> <p>98764590</p> <p>Sno River Delta Soils</p> <p>17 E. Martine View Dr.</p> <p>Everett, WA 98213</p> <p>WEIGHMASTER STATION</p> <p>HEIDELBERG CEMENT GROUP</p> <p>(888) 322-8847 425-961-7100</p> <p>Customer No. 9973976</p> <p>Account SWB BELLEVUE II LLC</p> <p>Customer Job No. _____</p> <p>Map Ref. /</p> <p>Truck Type Slide Dump</p> <p>Truck No. NOR45TT</p> <p>Vehicle or License Plate No. _____</p> <p>Driver's Name</p> <p>Driver/Carrier No. _____</p> <p>Load No. 15</p> <p>Delivered/Ordered 429.61 /</p> <p>Running Total 429.61</p> <p>Customer No. 10107766</p> <p>Account SWB BELLEVUE II LLC</p> <p>Customer Job No. _____</p> <p>Map Ref. /</p> <p>Truck Type Slide Dump</p> <p>Truck No. NOR45TT</p> <p>Vehicle or License Plate No. _____</p> <p>Driver's Name</p> <p>Driver/Carrier No. _____</p> <p>Load No. 15</p> <p>Delivered/Ordered 429.61 /</p> <p>Running Total 429.61</p> <p>TICKET TIME 2:32:04PM</p> <p>DATE 7/8/2021</p> |       |           |        |           |      |         |                     |   |

|   |       |           |        |           |      |         |                     |   |
|---|-------|-----------|--------|-----------|------|---------|---------------------|---|
| Arrive Job  | Start | Unloading | Finish | Unloading | Time | Standby | Customer's initials | Grand Total   |
|   |       |           |        |           |      |         |                     |   |
| <p>No one is able to sign, customer waves receipt</p> <p>Signature: _____</p>   |       |           |        |           |      |         |                     | <p>Scale Weight</p> <p>Gross 45,340 LB./P.T.*</p> <p>Net 54,220 LB</p>              |
| <p>LIABILITY WAIVER</p> <p>Cadman, (Inc.) will not assume Liability for any property damage or any equipment damage for any delivery beyond the curb line.</p>  |       |           |        |           |      |         |                     | <p>Scale Weight</p> <p>Gross 99,560 LB</p> <p>Net 45,340 LB./P.T.*</p>              |
| <p>A STANDBY SURCHARGE WILL BE ASSESSED FOR LOADS THAT EXCEED 10 MINUTES UNLOADING TIME.</p>  |       |           |        |           |      |         |                     | <p>Scale Weight</p> <p>GROSS &amp; TARE</p>   |
| <p>SCALE WEIGHT</p> <p>GROSS &amp; TARE</p>   |       |           |        |           |      |         |                     | <p>Unit Price</p> <p>Amount</p> <p>99005</p> <p>CLASS 3 SOILS (TN)</p> <p>27.11</p> |
| <p>DEL/DF - SMB BELLEVUE II</p> <p>BELEVUE</p> <p>DEL/P 10605 NE 8TH ST</p> <p>BELEVUE</p> <p>98764590</p> <p>Sno River Delta Soils</p> <p>17 E. Martine View Dr.</p> <p>Everett, WA 98213</p> <p>WEIGHMASTER STATION</p> <p>HEIDELBERG CEMENT GROUP</p> <p>(888) 322-8847 425-961-7100</p> <p>Customer No. 9973976</p> <p>Account SWB BELLEVUE II LLC</p> <p>Customer Job No. _____</p> <p>Map Ref. /</p> <p>Truck Type Slide Dump</p> <p>Truck No. NOR45TT</p> <p>Vehicle or License Plate No. _____</p> <p>Driver's Name</p> <p>Driver/Carrier No. _____</p> <p>Load No. 12</p> <p>Delivered/Ordered 348.71 /</p> <p>Running Total 348.71</p> <p>Customer No. 10107766</p> <p>Account SWB BELLEVUE II LLC</p> <p>Customer Job No. _____</p> <p>Map Ref. /</p> <p>Truck Type Slide Dump</p> <p>Truck No. NOR45TT</p> <p>Vehicle or License Plate No. _____</p> <p>Driver's Name</p> <p>Driver/Carrier No. _____</p> <p>Load No. 12</p> <p>Delivered/Ordered 348.71 /</p> <p>Running Total 348.71</p> <p>TICKET TIME 12:34:03PM</p> <p>DATE 7/8/2021</p> |       |           |        |           |      |         |                     |   |

|  |       |           |        |           |      |         |                     |   |
|--|-------|-----------|--------|-----------|------|---------|---------------------|---|
| Arrive Job   | Start | Unloading | Finish | Unloading | Time | Standby | Customer's initials | Grand Total   |
|  |       |           |        |           |      |         |                     |   |
| <p>No one is able to sign, customer waves receipt</p> <p>Signature: _____</p>  |       |           |        |           |      |         |                     | <p>Scale Weight</p> <p>Gross 40,260 LB./P.T.*</p> <p>Net 54,480 LB</p>              |
| <p>LIABILITY WAIVER</p> <p>Cadman, (Inc.) will not assume Liability for any property damage or any equipment damage for any delivery beyond the curb line.</p>   |       |           |        |           |      |         |                     | <p>Scale Weight</p> <p>Gross 94,760 LB</p> <p>Net 40,260 LB./P.T.*</p>              |
| <p>A STANDBY SURCHARGE WILL BE ASSESSED FOR LOADS THAT EXCEED 10 MINUTES UNLOADING TIME.</p>   |       |           |        |           |      |         |                     | <p>Scale Weight</p> <p>GROSS &amp; TARE</p>   |
| <p>SCALE WEIGHT</p> <p>GROSS &amp; TARE</p>  |       |           |        |           |      |         |                     | <p>Unit Price</p> <p>Amount</p> <p>99005</p> <p>CLASS 3 SOILS (TN)</p> <p>27.24</p> |
| <p>DEL/DF - SMB BELLEVUE II</p> <p>BELEVUE</p> <p>DEL/P 10605 NE 8TH ST</p> <p>BELEVUE</p> <p>98764590</p> <p>Sno River Delta Soils</p> <p>17 E. Martine View Dr.</p> <p>Everett, WA 98213</p> <p>WEIGHMASTER STATION</p> <p>HEIDELBERG CEMENT GROUP</p> <p>(888) 322-8847 425-961-7100</p> <p>Customer No. 9973976</p> <p>Account SWB BELLEVUE II LLC</p> <p>Customer Job No. _____</p> <p>Map Ref. /</p> <p>Truck Type Super Solo</p> <p>Truck No. NOR45TT</p> <p>Vehicle or License Plate No. _____</p> <p>Driver's Name</p> <p>Driver/Carrier No. _____</p> <p>Load No. 14</p> <p>Delivered/Ordered 304.42 /</p> <p>Running Total 304.42</p> <p>Customer No. 10107766</p> <p>Account SWB BELLEVUE II LLC</p> <p>Customer Job No. _____</p> <p>Map Ref. /</p> <p>Truck Type Super Solo</p> <p>Truck No. NOR45TT</p> <p>Vehicle or License Plate No. _____</p> <p>Driver's Name</p> <p>Driver/Carrier No. _____</p> <p>Load No. 14</p> <p>Delivered/Ordered 304.42 /</p> <p>Running Total 304.42</p> <p>TICKET TIME 2:30:56PM</p> <p>DATE 7/8/2021</p> |       |           |        |           |      |         |                     |   |

|   |       |           |        |           |      |         |                     |   |
|---|-------|-----------|--------|-----------|------|---------|---------------------|---|
| Arrive Job  | Start | Unloading | Finish | Unloading | Time | Standby | Customer's initials | Grand Total   |
|   |       |           |        |           |      |         |                     |   |
| <p>No one is able to sign, customer waves receipt</p> <p>Signature: _____</p>   |       |           |        |           |      |         |                     | <p>Scale Weight</p> <p>Gross 103,840 LB</p> <p>Net 63,560 LB</p>                    |
| <p>LIABILITY WAIVER</p> <p>Cadman, (Inc.) will not assume Liability for any property damage or any equipment damage for any delivery beyond the curb line.</p>  |       |           |        |           |      |         |                     | <p>Scale Weight</p> <p>Gross 40,280 LB./P.T.*</p> <p>Net 103,840 LB</p>             |
| <p>A STANDBY SURCHARGE WILL BE ASSESSED FOR LOADS THAT EXCEED 10 MINUTES UNLOADING TIME.</p>  |       |           |        |           |      |         |                     | <p>Scale Weight</p> <p>GROSS &amp; TARE</p>   |
| <p>SCALE WEIGHT</p> <p>GROSS &amp; TARE</p>   |       |           |        |           |      |         |                     | <p>Unit Price</p> <p>Amount</p> <p>99005</p> <p>CLASS 3 SOILS (TN)</p> <p>31.78</p> |
| <p>DEL/DF - SMB BELLEVUE II</p> <p>BELEVUE</p> <p>DEL/P 10605 NE 8TH ST</p> <p>BELEVUE</p> <p>98764590</p> <p>Sno River Delta Soils</p> <p>17 E. Martine View Dr.</p> <p>Everett, WA 98213</p> <p>WEIGHMASTER STATION</p> <p>HEIDELBERG CEMENT GROUP</p> <p>(888) 322-8847 425-961-7100</p> <p>Customer No. 9973976</p> <p>Account SWB BELLEVUE II LLC</p> <p>Customer Job No. _____</p> <p>Map Ref. /</p> <p>Truck Type Super Solo</p> <p>Truck No. NOR45TT</p> <p>Vehicle or License Plate No. _____</p> <p>Driver's Name</p> <p>Driver/Carrier No. _____</p> <p>Load No. 11</p> <p>Delivered/Ordered 321.60 /</p> <p>Running Total 321.60</p> <p>Customer No. 10107766</p> <p>Account SWB BELLEVUE II LLC</p> <p>Customer Job No. _____</p> <p>Map Ref. /</p> <p>Truck Type Super Solo</p> <p>Truck No. NOR45TT</p> <p>Vehicle or License Plate No. _____</p> <p>Driver's Name</p> <p>Driver/Carrier No. _____</p> <p>Load No. 11</p> <p>Delivered/Ordered 321.60 /</p> <p>Running Total 321.60</p> <p>TICKET TIME 12:28:34PM</p> <p>DATE 7/8/2021</p> |       |           |        |           |      |         |                     |   |

|  |                 |                    |                       |              |                    |         |                     |              |                          |
|--|-----------------|--------------------|-----------------------|--------------|--------------------|---------|---------------------|--------------|--------------------------|
| Active Job   | Start           | Unloading          | Finish                | Unloading    | Time               | Standy  | Customer's initials | X            | This Tickets Grand Total |
| No one is allowed to sign, customer leaves receipt   |                 |                    |                       |              |                    |         |                     |              |                          |
| Signature: _____   |                 |                    |                       |              |                    |         |                     |              |                          |
| Net  | 57,000 LB       | Angelique          | Print Name (Customer) | _____        | Driver's Signature | _____   | Standy              | Time         | _____                    |
| Gross  | 40,440 LB/P.F.* | Angelique          | Print Name (Customer) | _____        | Driver's Signature | _____   | Standy              | Time         | _____                    |
| CADMAN, (INC.) will not assume Liability for any property damage or any equipment damage for any delivery beyond the curb line.  |                 |                    |                       |              |                    |         |                     |              |                          |
| LIABILITY WAIVER   |                 |                    |                       |              |                    |         |                     |              |                          |
| A STANDBY SURCHARGE WILL BE ASSESSED FOR LOADS THAT EXCEED 10 MINUTES UNLOADING TIME.  |                 |                    |                       |              |                    |         |                     |              |                          |
| SCALE WEIGHT   | 97,440 LB       | GROSS & TARE       |                       |              |                    |         |                     |              |                          |
| Full Surcharge   |                 |                    |                       |              |                    |         |                     |              |                          |
| Sales Tax  |                 |                    |                       |              |                    |         |                     |              |                          |
| Total  | 99005           | CLASS 3 SOILS (TN) |                       |              |                    |         |                     |              |                          |
| Product  | 99005           | Description        |                       |              |                    |         |                     |              |                          |
| Unit Price   | 28.50           | Amount             |                       |              |                    |         |                     |              |                          |
|  |                 |                    |                       |              |                    |         |                     |              |                          |
| DEL/P 10605 NE 8TH ST<br>BELLEVUE<br>DEL/P - SMB BELLEVUE II   |                 |                    |                       |              |                    |         |                     |              |                          |
| HEIDELBERG CEMENT GROUP<br>(888) 322-6847 425-961-7100<br><b>CADMAN</b><br>WEGMASTER STATION<br>Sno River Delta Soils<br>17 E. Marine View Dr.<br>Everett, WA 98213<br>Sno River Delta Soils<br>TRUCK & TRAILER NOR247TT<br>Vehicle or License Plate No. _____<br>Trailer or License Plate No. _____<br>Driver's Name _____<br>Driver/Carrier No. _____<br>Driver/Carrier No. _____<br>Load No. _____<br>107.55 / _____<br>4<br>Running Total 107.55 |                 |                    |                       |              |                    |         |                     |              |                          |
| TICKET NO.   | 112451463       | Customer Name      | SMB BELLEVUE II LLC   | Customer No. | 9973976            | Account | SMB BELLEVUE II LLC | Customer No. | 1010766                  |
| TICKET TIME  | 11:44:02AM      | DATE               | 7/9/2021              | Customer No. | 9973976            | Account | SMB BELLEVUE II LLC | Customer No. | 1010766                  |

|  |                 |                    |                       |              |                    |         |                     |              |                          |
|--|-----------------|--------------------|-----------------------|--------------|--------------------|---------|---------------------|--------------|--------------------------|
| Active Job   | Start           | Unloading          | Finish                | Unloading    | Time               | Standy  | Customer's initials | X            | This Tickets Grand Total |
| No one is allowed to sign, customer leaves receipt   |                 |                    |                       |              |                    |         |                     |              |                          |
| Signature: _____   |                 |                    |                       |              |                    |         |                     |              |                          |
| Net  | 57,120 LB       | Angelique          | Print Name (Customer) | _____        | Driver's Signature | _____   | Standy              | Time         | _____                    |
| Gross  | 40,280 LB/P.F.* | Angelique          | Print Name (Customer) | _____        | Driver's Signature | _____   | Standy              | Time         | _____                    |
| CADMAN, (INC.) will not assume Liability for any property damage or any equipment damage for any delivery beyond the curb line.  |                 |                    |                       |              |                    |         |                     |              |                          |
| LIABILITY WAIVER   |                 |                    |                       |              |                    |         |                     |              |                          |
| A STANDBY SURCHARGE WILL BE ASSESSED FOR LOADS THAT EXCEED 10 MINUTES UNLOADING TIME.  |                 |                    |                       |              |                    |         |                     |              |                          |
| SCALE WEIGHT   | 98,000 LB       | GROSS & TARE       |                       |              |                    |         |                     |              |                          |
| Full Surcharge   |                 |                    |                       |              |                    |         |                     |              |                          |
| Sales Tax  |                 |                    |                       |              |                    |         |                     |              |                          |
| Total  | 99005           | CLASS 3 SOILS (TN) |                       |              |                    |         |                     |              |                          |
| Product  | 99005           | Description        |                       |              |                    |         |                     |              |                          |
| Unit Price   | 28.66           | Amount             |                       |              |                    |         |                     |              |                          |
|  |                 |                    |                       |              |                    |         |                     |              |                          |
| DEL/P 10605 NE 8TH ST<br>BELLEVUE<br>DEL/P - SMB BELLEVUE II   |                 |                    |                       |              |                    |         |                     |              |                          |
| HEIDELBERG CEMENT GROUP<br>(888) 322-6847 425-961-7100<br><b>CADMAN</b><br>WEGMASTER STATION<br>Sno River Delta Soils<br>17 E. Marine View Dr.<br>Everett, WA 98213<br>Sno River Delta Soils<br>TRUCK & TRAILER NOR247TT<br>Vehicle or License Plate No. _____<br>Trailer or License Plate No. _____<br>Driver's Name _____<br>Driver/Carrier No. _____<br>Driver/Carrier No. _____<br>Load No. _____<br>192.54 / _____<br>7<br>Running Total 192.54 |                 |                    |                       |              |                    |         |                     |              |                          |
| TICKET NO.   | 112451467       | Customer Name      | SMB BELLEVUE II LLC   | Customer No. | 9973976            | Account | SMB BELLEVUE II LLC | Customer No. | 1010766                  |
| TICKET TIME  | 11:18:16AM      | DATE               | 7/9/2021              | Customer No. | 9973976            | Account | SMB BELLEVUE II LLC | Customer No. | 1010766                  |

|  |                 |                    |                       |              |                    |         |                     |              |                          |
|--|-----------------|--------------------|-----------------------|--------------|--------------------|---------|---------------------|--------------|--------------------------|
| Active Job   | Start           | Unloading          | Finish                | Unloading    | Time               | Standy  | Customer's initials | X            | This Tickets Grand Total |
| No one is allowed to sign, customer leaves receipt   |                 |                    |                       |              |                    |         |                     |              |                          |
| Signature: _____   |                 |                    |                       |              |                    |         |                     |              |                          |
| Net  | 49,200 LB       | Angelique          | Print Name (Customer) | _____        | Driver's Signature | _____   | Standy              | Time         | _____                    |
| Gross  | 40,100 LB/P.F.* | Angelique          | Print Name (Customer) | _____        | Driver's Signature | _____   | Standy              | Time         | _____                    |
| CADMAN, (INC.) will not assume Liability for any property damage or any equipment damage for any delivery beyond the curb line.  |                 |                    |                       |              |                    |         |                     |              |                          |
| LIABILITY WAIVER   |                 |                    |                       |              |                    |         |                     |              |                          |
| A STANDBY SURCHARGE WILL BE ASSESSED FOR LOADS THAT EXCEED 10 MINUTES UNLOADING TIME.  |                 |                    |                       |              |                    |         |                     |              |                          |
| SCALE WEIGHT   | 94,300 LB       | GROSS & TARE       |                       |              |                    |         |                     |              |                          |
| Full Surcharge   |                 |                    |                       |              |                    |         |                     |              |                          |
| Sales Tax  |                 |                    |                       |              |                    |         |                     |              |                          |
| Total  | 99005           | CLASS 3 SOILS (TN) |                       |              |                    |         |                     |              |                          |
| Product  | 99005           | Description        |                       |              |                    |         |                     |              |                          |
| Unit Price   | 24.60           | Amount             |                       |              |                    |         |                     |              |                          |
|  |                 |                    |                       |              |                    |         |                     |              |                          |
| DEL/P 10605 NE 8TH ST<br>BELLEVUE<br>DEL/P - SMB BELLEVUE II   |                 |                    |                       |              |                    |         |                     |              |                          |
| HEIDELBERG CEMENT GROUP<br>(888) 322-6847 425-961-7100<br><b>CADMAN</b><br>WEGMASTER STATION<br>Sno River Delta Soils<br>17 E. Marine View Dr.<br>Everett, WA 98213<br>Sno River Delta Soils<br>TRUCK & TRAILER NOR247TT<br>Vehicle or License Plate No. _____<br>Trailer or License Plate No. _____<br>Driver's Name _____<br>Driver/Carrier No. _____<br>Driver/Carrier No. _____<br>Load No. _____<br>79.05 / _____<br>3<br>Running Total 79.05 |                 |                    |                       |              |                    |         |                     |              |                          |
| TICKET NO.   | 112451460       | Customer Name      | SMB BELLEVUE II LLC   | Customer No. | 9973976            | Account | SMB BELLEVUE II LLC | Customer No. | 1010766                  |
| TICKET TIME  | 11:10:07AM      | DATE               | 7/9/2021              | Customer No. | 9973976            | Account | SMB BELLEVUE II LLC | Customer No. | 1010766                  |

|  |                 |                    |                       |              |                    |         |                     |              |                          |
|--|-----------------|--------------------|-----------------------|--------------|--------------------|---------|---------------------|--------------|--------------------------|
| Active Job   | Start           | Unloading          | Finish                | Unloading    | Time               | Standy  | Customer's initials | X            | This Tickets Grand Total |
| No one is allowed to sign, customer leaves receipt   |                 |                    |                       |              |                    |         |                     |              |                          |
| Signature: _____   |                 |                    |                       |              |                    |         |                     |              |                          |
| Net  | 58,500 LB       | Angelique          | Print Name (Customer) | _____        | Driver's Signature | _____   | Standy              | Time         | _____                    |
| Gross  | 40,440 LB/P.F.* | Angelique          | Print Name (Customer) | _____        | Driver's Signature | _____   | Standy              | Time         | _____                    |
| CADMAN, (INC.) will not assume Liability for any property damage or any equipment damage for any delivery beyond the curb line.  |                 |                    |                       |              |                    |         |                     |              |                          |
| LIABILITY WAIVER   |                 |                    |                       |              |                    |         |                     |              |                          |
| A STANDBY SURCHARGE WILL BE ASSESSED FOR LOADS THAT EXCEED 10 MINUTES UNLOADING TIME.  |                 |                    |                       |              |                    |         |                     |              |                          |
| SCALE WEIGHT   | 98,940 LB       | GROSS & TARE       |                       |              |                    |         |                     |              |                          |
| Full Surcharge   |                 |                    |                       |              |                    |         |                     |              |                          |
| Sales Tax  |                 |                    |                       |              |                    |         |                     |              |                          |
| Total  | 99005           | CLASS 3 SOILS (TN) |                       |              |                    |         |                     |              |                          |
| Product  | 99005           | Description        |                       |              |                    |         |                     |              |                          |
| Unit Price   | 29.25           | Amount             |                       |              |                    |         |                     |              |                          |
|  |                 |                    |                       |              |                    |         |                     |              |                          |
| DEL/P 10605 NE 8TH ST<br>BELLEVUE<br>DEL/P - SMB BELLEVUE II   |                 |                    |                       |              |                    |         |                     |              |                          |
| HEIDELBERG CEMENT GROUP<br>(888) 322-6847 425-961-7100<br><b>CADMAN</b><br>WEGMASTER STATION<br>Sno River Delta Soils<br>17 E. Marine View Dr.<br>Everett, WA 98213<br>Sno River Delta Soils<br>TRUCK & TRAILER NOR247TT<br>Vehicle or License Plate No. _____<br>Trailer or License Plate No. _____<br>Driver's Name _____<br>Driver/Carrier No. _____<br>Driver/Carrier No. _____<br>Load No. _____<br>163.68 / _____<br>6<br>Running Total 163.68 |                 |                    |                       |              |                    |         |                     |              |                          |
| TICKET NO.   | 112451469       | Customer Name      | SMB BELLEVUE II LLC   | Customer No. | 9973976            | Account | SMB BELLEVUE II LLC | Customer No. | 1010766                  |
| TICKET TIME  | 11:45:28AM      | DATE               | 7/9/2021              | Customer No. | 9973976            | Account | SMB BELLEVUE II LLC | Customer No. | 1010766                  |

|  |                 |                    |                       |              |                    |         |                     |              |                          |
|--|-----------------|--------------------|-----------------------|--------------|--------------------|---------|---------------------|--------------|--------------------------|
| Active Job   | Start           | Unloading          | Finish                | Unloading    | Time               | Standy  | Customer's initials | X            | This Tickets Grand Total |
| No one is allowed to sign, customer leaves receipt   |                 |                    |                       |              |                    |         |                     |              |                          |
| Signature: _____   |                 |                    |                       |              |                    |         |                     |              |                          |
| Net  | 51,160 LB       | Angelique          | Print Name (Customer) | _____        | Driver's Signature | _____   | Standy              | Time         | _____                    |
| Gross  | 45,100 LB/P.F.* | Angelique          | Print Name (Customer) | _____        | Driver's Signature | _____   | Standy              | Time         | _____                    |
| CADMAN, (INC.) will not assume Liability for any property damage or any equipment damage for any delivery beyond the curb line.  |                 |                    |                       |              |                    |         |                     |              |                          |
| LIABILITY WAIVER   |                 |                    |                       |              |                    |         |                     |              |                          |
| A STANDBY SURCHARGE WILL BE ASSESSED FOR LOADS THAT EXCEED 10 MINUTES UNLOADING TIME.  |                 |                    |                       |              |                    |         |                     |              |                          |
| SCALE WEIGHT   | 96,260 LB       | GROSS & TARE       |                       |              |                    |         |                     |              |                          |
| Full Surcharge   |                 |                    |                       |              |                    |         |                     |              |                          |
| Sales Tax  |                 |                    |                       |              |                    |         |                     |              |                          |
| Total  | 99005           | CLASS 3 SOILS (TN) |                       |              |                    |         |                     |              |                          |
| Product  | 99005           | Description        |                       |              |                    |         |                     |              |                          |
| Unit Price   | 25.98           | Amount             |                       |              |                    |         |                     |              |                          |
|  |                 |                    |                       |              |                    |         |                     |              |                          |
| DEL/P 10605 NE 8TH ST<br>BELLEVUE<br>DEL/P - SMB BELLEVUE II   |                 |                    |                       |              |                    |         |                     |              |                          |
| HEIDELBERG CEMENT GROUP<br>(888) 322-6847 425-961-7100<br><b>CADMAN</b><br>WEGMASTER STATION<br>Sno River Delta Soils<br>17 E. Marine View Dr.<br>Everett, WA 98213<br>Sno River Delta Soils<br>TRUCK & TRAILER NOR247TT<br>Vehicle or License Plate No. _____<br>Trailer or License Plate No. _____<br>Driver's Name _____<br>Driver/Carrier No. _____<br>Driver/Carrier No. _____<br>Load No. _____<br>54.45 / _____<br>2<br>Running Total 54.45 |                 |                    |                       |              |                    |         |                     |              |                          |
| TICKET NO.   | 112451463       | Customer Name      | SMB BELLEVUE II LLC   | Customer No. | 9973976            | Account | SMB BELLEVUE II LLC | Customer No. | 1010766                  |
| TICKET TIME  | 8:54:06AM       | DATE               | 7/9/2021              | Customer No. | 9973976            | Account | SMB BELLEVUE II LLC | Customer No. | 1010766                  |

|  |                 |                    |                       |              |                    |         |                     |              |                          |
|--|-----------------|--------------------|-----------------------|--------------|--------------------|---------|---------------------|--------------|--------------------------|
| Active Job   | Start           | Unloading          | Finish                | Unloading    | Time               | Standy  | Customer's initials | X            | This Tickets Grand Total |
| No one is allowed to sign, customer leaves receipt   |                 |                    |                       |              |                    |         |                     |              |                          |
| Signature: _____   |                 |                    |                       |              |                    |         |                     |              |                          |
| Net  | 53,760 LB       | Angelique          | Print Name (Customer) | _____        | Driver's Signature | _____   | Standy              | Time         | _____                    |
| Gross  | 45,100 LB/P.F.* | Angelique          | Print Name (Customer) | _____        | Driver's Signature | _____   | Standy              | Time         | _____                    |
| CADMAN, (INC.) will not assume Liability for any property damage or any equipment damage for any delivery beyond the curb line.  |                 |                    |                       |              |                    |         |                     |              |                          |
| LIABILITY WAIVER   |                 |                    |                       |              |                    |         |                     |              |                          |
| A STANDBY SURCHARGE WILL BE ASSESSED FOR LOADS THAT EXCEED 10 MINUTES UNLOADING TIME.  |                 |                    |                       |              |                    |         |                     |              |                          |
| SCALE WEIGHT   | 98,860 LB       | GROSS & TARE       |                       |              |                    |         |                     |              |                          |
| Full Surcharge   |                 |                    |                       |              |                    |         |                     |              |                          |
| Sales Tax  |                 |                    |                       |              |                    |         |                     |              |                          |
| Total  | 99005           | CLASS 3 SOILS (TN) |                       |              |                    |         |                     |              |                          |
| Product  | 99005           | Description        |                       |              |                    |         |                     |              |                          |
| Unit Price   | 26.88           | Amount             |                       |              |                    |         |                     |              |                          |
|  |                 |                    |                       |              |                    |         |                     |              |                          |
| DEL/P 10605 NE 8TH ST<br>BELLEVUE<br>DEL/P - SMB BELLEVUE II   |                 |                    |                       |              |                    |         |                     |              |                          |
| HEIDELBERG CEMENT GROUP<br>(888) 322-6847 425-961-7100<br><b>CADMAN</b><br>WEGMASTER STATION<br>Sno River Delta Soils<br>17 E. Marine View Dr.<br>Everett, WA 98213<br>Sno River Delta Soils<br>TRUCK & TRAILER NOR247TT<br>Vehicle or License Plate No. _____<br>Trailer or License Plate No. _____<br>Driver's Name _____<br>Driver/Carrier No. _____<br>Driver/Carrier No. _____<br>Load No. _____<br>134.43 / _____<br>5<br>Running Total 134.43 |                 |                    |                       |              |                    |         |                     |              |                          |
| TICKET NO.   | 112451466       | Customer Name      | SMB BELLEVUE II LLC   | Customer No. | 9973976            | Account | SMB BELLEVUE II LLC | Customer No. | 1010766                  |
| TICKET TIME  | 1:29:44PM       | DATE               | 7/9/2021              | Customer No. | 9973976            | Account | SMB BELLEVUE II LLC | Customer No. | 1010766                  |



|  |                          |                          |                                     |                          |                                     |
|--|--------------------------|--------------------------|-------------------------------------|--------------------------|-------------------------------------|
| Arrive Job   | Start                    | Unloading                | Finish                              | Unloading                | Unloading                           |
| <input type="checkbox"/>   | <input type="checkbox"/> | <input type="checkbox"/> | <input type="checkbox"/>            | <input type="checkbox"/> | <input type="checkbox"/>            |
| Signature  | Signature                | Signature                | Signature                           | Signature                | Signature                           |
| Print Name (Customer)  | Print Name (Customer)    | Print Name (Customer)    | Print Name (Customer)               | Print Name (Customer)    | Print Name (Customer)               |
| Scale Weight   | Net                      | Gross                    | Scale 1                             | Scale 2                  | LIABILITY WAIVER                    |
| 104,500 LB   | 59,160 LB                | 49,340 LB/P.T.*          | <input checked="" type="checkbox"/> | <input type="checkbox"/> | <input checked="" type="checkbox"/> |
| A STANDBY SURCHARGE WILL BE ASSESSED FOR LOADS THAT EXCEED 10 MINUTES UNLOADING TIME.  |                          |                          |                                     |                          |                                     |
| CADMAN (INC.) WILL NOT ASSUME LIABILITY FOR ANY PROPERTY DAMAGE OR ANY EQUIPMENT DAMAGE FOR ANY DELIVERY BEYOND THE CURB LINE. |                          |                          |                                     |                          |                                     |
| LIABILITY WAIVER   |                          |                          |                                     |                          |                                     |
| CADMAN (INC.) WILL NOT ASSUME LIABILITY FOR ANY PROPERTY DAMAGE OR ANY EQUIPMENT DAMAGE FOR ANY DELIVERY BEYOND THE CURB LINE. |                          |                          |                                     |                          |                                     |
| SALES TAX  |                          |                          |                                     |                          |                                     |
| TOTAL  |                          |                          |                                     |                          |                                     |
| Customer's initials  |                          |                          |                                     |                          |                                     |
| This Tickets Grand Total   |                          |                          |                                     |                          |                                     |

DEL/DF - SMB BELLEVUE II  
 17 E. MARINE VIEW DR.  
 SNO RIVER DELTA SOLTS  
 EVERETT, WA 98213

HEIDELBERG CEMENT GROUP  
 WEGMAMASTER STATION  
 (888) 222-6847 425-961-7100

Customer No. 9973976  
 Account  
 SMB BELLEVUE II LLC  
 10107766

TICKET NO. 1124514726  
 TICKET TIME 8:13:22AM  
 DATE 7/15/2021

Product CLASS 3 SOLTS (TN) 99005  
 Description  
 DEL/P 10605 NE 8TH ST  
 BELLEVUE

Unit Price Amount  
 Total 29.98

|  |                          |                          |                                     |                          |                                     |
|--|--------------------------|--------------------------|-------------------------------------|--------------------------|-------------------------------------|
| Arrive Job   | Start                    | Unloading                | Finish                              | Unloading                | Unloading                           |
| <input type="checkbox"/>   | <input type="checkbox"/> | <input type="checkbox"/> | <input type="checkbox"/>            | <input type="checkbox"/> | <input type="checkbox"/>            |
| Signature  | Signature                | Signature                | Signature                           | Signature                | Signature                           |
| Print Name (Customer)  | Print Name (Customer)    | Print Name (Customer)    | Print Name (Customer)               | Print Name (Customer)    | Print Name (Customer)               |
| Scale Weight   | Net                      | Gross                    | Scale 1                             | Scale 2                  | LIABILITY WAIVER                    |
| 49,500 LB  | 50,020 LB                | 43,500 LB/P.T.*          | <input checked="" type="checkbox"/> | <input type="checkbox"/> | <input checked="" type="checkbox"/> |
| A STANDBY SURCHARGE WILL BE ASSESSED FOR LOADS THAT EXCEED 10 MINUTES UNLOADING TIME.  |                          |                          |                                     |                          |                                     |
| CADMAN (INC.) WILL NOT ASSUME LIABILITY FOR ANY PROPERTY DAMAGE OR ANY EQUIPMENT DAMAGE FOR ANY DELIVERY BEYOND THE CURB LINE. |                          |                          |                                     |                          |                                     |
| LIABILITY WAIVER   |                          |                          |                                     |                          |                                     |
| CADMAN (INC.) WILL NOT ASSUME LIABILITY FOR ANY PROPERTY DAMAGE OR ANY EQUIPMENT DAMAGE FOR ANY DELIVERY BEYOND THE CURB LINE. |                          |                          |                                     |                          |                                     |
| SALES TAX  |                          |                          |                                     |                          |                                     |
| TOTAL  |                          |                          |                                     |                          |                                     |
| Customer's initials  |                          |                          |                                     |                          |                                     |
| This Tickets Grand Total   |                          |                          |                                     |                          |                                     |

DEL/DF - SMB BELLEVUE II  
 17 E. MARINE VIEW DR.  
 SNO RIVER DELTA SOLTS  
 EVERETT, WA 98213

HEIDELBERG CEMENT GROUP  
 WEGMAMASTER STATION  
 (888) 222-6847 425-961-7100

Customer No. 9973976  
 Account  
 SMB BELLEVUE II LLC  
 10107766

TICKET NO. 1124514739  
 TICKET TIME 8:11:36AM  
 DATE 7/23/2021

Product CLASS 3 SOLTS (TN) 99005  
 Description  
 DEL/P 10605 NE 8TH ST  
 BELLEVUE

Unit Price Amount  
 Total 25.01

|  |                          |                          |                                     |                          |                                     |
|--|--------------------------|--------------------------|-------------------------------------|--------------------------|-------------------------------------|
| Arrive Job   | Start                    | Unloading                | Finish                              | Unloading                | Unloading                           |
| <input type="checkbox"/>   | <input type="checkbox"/> | <input type="checkbox"/> | <input type="checkbox"/>            | <input type="checkbox"/> | <input type="checkbox"/>            |
| Signature  | Signature                | Signature                | Signature                           | Signature                | Signature                           |
| Print Name (Customer)  | Print Name (Customer)    | Print Name (Customer)    | Print Name (Customer)               | Print Name (Customer)    | Print Name (Customer)               |
| Scale Weight   | Net                      | Gross                    | Scale 1                             | Scale 2                  | LIABILITY WAIVER                    |
| 85,300 LB  | 49,260 LB                | 40,260 LB/P.T.*          | <input checked="" type="checkbox"/> | <input type="checkbox"/> | <input checked="" type="checkbox"/> |
| A STANDBY SURCHARGE WILL BE ASSESSED FOR LOADS THAT EXCEED 10 MINUTES UNLOADING TIME.  |                          |                          |                                     |                          |                                     |
| CADMAN (INC.) WILL NOT ASSUME LIABILITY FOR ANY PROPERTY DAMAGE OR ANY EQUIPMENT DAMAGE FOR ANY DELIVERY BEYOND THE CURB LINE. |                          |                          |                                     |                          |                                     |
| LIABILITY WAIVER   |                          |                          |                                     |                          |                                     |
| CADMAN (INC.) WILL NOT ASSUME LIABILITY FOR ANY PROPERTY DAMAGE OR ANY EQUIPMENT DAMAGE FOR ANY DELIVERY BEYOND THE CURB LINE. |                          |                          |                                     |                          |                                     |
| SALES TAX  |                          |                          |                                     |                          |                                     |
| TOTAL  |                          |                          |                                     |                          |                                     |
| Customer's initials  |                          |                          |                                     |                          |                                     |
| This Tickets Grand Total   |                          |                          |                                     |                          |                                     |

DEL/DF - SMB BELLEVUE II  
 17 E. MARINE VIEW DR.  
 SNO RIVER DELTA SOLTS  
 EVERETT, WA 98213

HEIDELBERG CEMENT GROUP  
 WEGMAMASTER STATION  
 (888) 222-6847 425-961-7100

Customer No. 9973976  
 Account  
 SMB BELLEVUE II LLC  
 10107766

TICKET NO. 1124514722  
 TICKET TIME 8:37:23AM  
 DATE 7/15/2021

Product CLASS 3 SOLTS (TN) 99005  
 Description  
 DEL/P 10605 NE 8TH ST  
 BELLEVUE

Unit Price Amount  
 Total 29.98

|  |                          |                          |                                     |                          |                                     |
|--|--------------------------|--------------------------|-------------------------------------|--------------------------|-------------------------------------|
| Arrive Job   | Start                    | Unloading                | Finish                              | Unloading                | Unloading                           |
| <input type="checkbox"/>   | <input type="checkbox"/> | <input type="checkbox"/> | <input type="checkbox"/>            | <input type="checkbox"/> | <input type="checkbox"/>            |
| Signature  | Signature                | Signature                | Signature                           | Signature                | Signature                           |
| Print Name (Customer)  | Print Name (Customer)    | Print Name (Customer)    | Print Name (Customer)               | Print Name (Customer)    | Print Name (Customer)               |
| Scale Weight   | Net                      | Gross                    | Scale 1                             | Scale 2                  | LIABILITY WAIVER                    |
| 40,260 LB  | 49,260 LB                | 40,260 LB/P.T.*          | <input checked="" type="checkbox"/> | <input type="checkbox"/> | <input checked="" type="checkbox"/> |
| A STANDBY SURCHARGE WILL BE ASSESSED FOR LOADS THAT EXCEED 10 MINUTES UNLOADING TIME.  |                          |                          |                                     |                          |                                     |
| CADMAN (INC.) WILL NOT ASSUME LIABILITY FOR ANY PROPERTY DAMAGE OR ANY EQUIPMENT DAMAGE FOR ANY DELIVERY BEYOND THE CURB LINE. |                          |                          |                                     |                          |                                     |
| LIABILITY WAIVER   |                          |                          |                                     |                          |                                     |
| CADMAN (INC.) WILL NOT ASSUME LIABILITY FOR ANY PROPERTY DAMAGE OR ANY EQUIPMENT DAMAGE FOR ANY DELIVERY BEYOND THE CURB LINE. |                          |                          |                                     |                          |                                     |
| SALES TAX  |                          |                          |                                     |                          |                                     |
| TOTAL  |                          |                          |                                     |                          |                                     |
| Customer's initials  |                          |                          |                                     |                          |                                     |
| This Tickets Grand Total   |                          |                          |                                     |                          |                                     |

DEL/DF - SMB BELLEVUE II  
 17 E. MARINE VIEW DR.  
 SNO RIVER DELTA SOLTS  
 EVERETT, WA 98213

HEIDELBERG CEMENT GROUP  
 WEGMAMASTER STATION  
 (888) 222-6847 425-961-7100

Customer No. 9973976  
 Account  
 SMB BELLEVUE II LLC  
 10107766

TICKET NO. 1124514738  
 TICKET TIME 8:02:18AM  
 DATE 7/23/2021

Product CLASS 3 SOLTS (TN) 99005  
 Description  
 DEL/P 10605 NE 8TH ST  
 BELLEVUE

Unit Price Amount  
 Total 22.52

|  |                          |                          |                                     |                          |                                     |
|--|--------------------------|--------------------------|-------------------------------------|--------------------------|-------------------------------------|
| Arrive Job   | Start                    | Unloading                | Finish                              | Unloading                | Unloading                           |
| <input type="checkbox"/>   | <input type="checkbox"/> | <input type="checkbox"/> | <input type="checkbox"/>            | <input type="checkbox"/> | <input type="checkbox"/>            |
| Signature  | Signature                | Signature                | Signature                           | Signature                | Signature                           |
| Print Name (Customer)  | Print Name (Customer)    | Print Name (Customer)    | Print Name (Customer)               | Print Name (Customer)    | Print Name (Customer)               |
| Scale Weight   | Net                      | Gross                    | Scale 1                             | Scale 2                  | LIABILITY WAIVER                    |
| 97,260 LB  | 58,320 LB                | 40,260 LB/P.T.*          | <input checked="" type="checkbox"/> | <input type="checkbox"/> | <input checked="" type="checkbox"/> |
| A STANDBY SURCHARGE WILL BE ASSESSED FOR LOADS THAT EXCEED 10 MINUTES UNLOADING TIME.  |                          |                          |                                     |                          |                                     |
| CADMAN (INC.) WILL NOT ASSUME LIABILITY FOR ANY PROPERTY DAMAGE OR ANY EQUIPMENT DAMAGE FOR ANY DELIVERY BEYOND THE CURB LINE. |                          |                          |                                     |                          |                                     |
| LIABILITY WAIVER   |                          |                          |                                     |                          |                                     |
| CADMAN (INC.) WILL NOT ASSUME LIABILITY FOR ANY PROPERTY DAMAGE OR ANY EQUIPMENT DAMAGE FOR ANY DELIVERY BEYOND THE CURB LINE. |                          |                          |                                     |                          |                                     |
| SALES TAX  |                          |                          |                                     |                          |                                     |
| TOTAL  |                          |                          |                                     |                          |                                     |
| Customer's initials  |                          |                          |                                     |                          |                                     |
| This Tickets Grand Total   |                          |                          |                                     |                          |                                     |

DEL/DF - SMB BELLEVUE II  
 17 E. MARINE VIEW DR.  
 SNO RIVER DELTA SOLTS  
 EVERETT, WA 98213

HEIDELBERG CEMENT GROUP  
 WEGMAMASTER STATION  
 (888) 222-6847 425-961-7100

Customer No. 9973976  
 Account  
 SMB BELLEVUE II LLC  
 10107766

TICKET NO. 1124514721  
 TICKET TIME 8:13:22AM  
 DATE 7/15/2021

Product CLASS 3 SOLTS (TN) 99005  
 Description  
 DEL/P 10605 NE 8TH ST  
 BELLEVUE

Unit Price Amount  
 Total 29.16

|  |                          |                          |                                     |                          |                                     |
|--|--------------------------|--------------------------|-------------------------------------|--------------------------|-------------------------------------|
| Arrive Job   | Start                    | Unloading                | Finish                              | Unloading                | Unloading                           |
| <input type="checkbox"/>   | <input type="checkbox"/> | <input type="checkbox"/> | <input type="checkbox"/>            | <input type="checkbox"/> | <input type="checkbox"/>            |
| Signature  | Signature                | Signature                | Signature                           | Signature                | Signature                           |
| Print Name (Customer)  | Print Name (Customer)    | Print Name (Customer)    | Print Name (Customer)               | Print Name (Customer)    | Print Name (Customer)               |
| Scale Weight   | Net                      | Gross                    | Scale 1                             | Scale 2                  | LIABILITY WAIVER                    |
| 57,000 LB  | 40,260 LB                | 40,260 LB/P.T.*          | <input checked="" type="checkbox"/> | <input type="checkbox"/> | <input checked="" type="checkbox"/> |
| A STANDBY SURCHARGE WILL BE ASSESSED FOR LOADS THAT EXCEED 10 MINUTES UNLOADING TIME.  |                          |                          |                                     |                          |                                     |
| CADMAN (INC.) WILL NOT ASSUME LIABILITY FOR ANY PROPERTY DAMAGE OR ANY EQUIPMENT DAMAGE FOR ANY DELIVERY BEYOND THE CURB LINE. |                          |                          |                                     |                          |                                     |
| LIABILITY WAIVER   |                          |                          |                                     |                          |                                     |
| CADMAN (INC.) WILL NOT ASSUME LIABILITY FOR ANY PROPERTY DAMAGE OR ANY EQUIPMENT DAMAGE FOR ANY DELIVERY BEYOND THE CURB LINE. |                          |                          |                                     |                          |                                     |
| SALES TAX  |                          |                          |                                     |                          |                                     |
| TOTAL  |                          |                          |                                     |                          |                                     |
| Customer's initials  |                          |                          |                                     |                          |                                     |
| This Tickets Grand Total   |                          |                          |                                     |                          |                                     |

DEL/DF - SMB BELLEVUE II  
 17 E. MARINE VIEW DR.  
 SNO RIVER DELTA SOLTS  
 EVERETT, WA 98213

HEIDELBERG CEMENT GROUP  
 WEGMAMASTER STATION  
 (888) 222-6847 425-961-7100

Customer No. 9973976  
 Account  
 SMB BELLEVUE II LLC  
 10107766

TICKET NO. 1124514727  
 TICKET TIME 11:54:04AM  
 DATE 7/15/2021

Product CLASS 3 SOLTS (TN) 99005  
 Description  
 DEL/P 10605 NE 8TH ST  
 BELLEVUE

Unit Price Amount  
 Total 28.50

|   |                                    |   |           |           |           |                     |                                     |
|---|------------------------------------|---|-----------|-----------|-----------|---------------------|-------------------------------------|
| Arrive Job  | Start                              | Unloading   | Finish    | Unloading | Unloading | Customer's initials | <input checked="" type="checkbox"/> |
| No one available to sign, customer leaves receipt/signature.  |                                    |   |           |           |           |                     |                                     |
| Print Name (Customer)   | Driver's Signature                 | Scale 1   | Scale 2   | Scale 3   | Scale 4   | Scale 5             | Scale 6                             |
| Print Name (Customer)   | Driver's Signature                 | 58,440 LB   | 58,440 LB | 58,440 LB | 58,440 LB | 58,440 LB           | 58,440 LB                           |
| Cadman, (inc.) will not assume liability for any property damage or any equipment damage for any delivery beyond the curb line.   |                                    |   |           |           |           |                     |                                     |
| <b>LIABILITY WAIVER</b><br>Cadman, (inc.) will not assume liability for any property damage or any equipment damage for any delivery beyond the curb line.                  |                                    |   |           |           |           |                     |                                     |
| Gross   | Net                                | A STANDBY SURCHARGE WILL BE ASSESSED FOR LOADS THAT EXCEED 10 MINUTES UNLOADING TIME. |           |           |           |                     |                                     |
| 43,640 LB/P.F.  | 58,440 LB                          |   |           |           |           |                     |                                     |
| Total   | SCALE WEIGHT<br>CLASS 3 SOILS (TN) |   |           |           |           |                     |                                     |
| 96,800 LB   | Description<br>CLASS 3 SOILS (TN)  |   |           |           |           |                     |                                     |
| 26.58   | Total<br>Amount                    |   |           |           |           |                     |                                     |
| DEL/DF - SMB BELLEVUE II<br>BELLEVUE<br>DET/P 10605 NE 8TH ST   |                                    |   |           |           |           |                     |                                     |
| HEIDELBERG CEMENT GROUP<br>WEIGHMASTER STATION<br>Sno River Delta Soils<br>17 E. Marine View Dr.<br>Everett, WA 98213<br>(888) 322-6847 425-961-7100                        |                                    |   |           |           |           |                     |                                     |
| Customer Name: SMB BELLEVUE II LLC<br>Account: 9973976<br>Payment Type: Account<br>Order No: 10107766<br>Date: 7/23/2021<br>Ticket Time: 8:18:30AM<br>Ticket No: 1124514740 |                                    |   |           |           |           |                     |                                     |

|   |                                    |   |           |           |           |                     |                                     |
|---|------------------------------------|---|-----------|-----------|-----------|---------------------|-------------------------------------|
| Arrive Job  | Start                              | Unloading   | Finish    | Unloading | Unloading | Customer's initials | <input checked="" type="checkbox"/> |
| No one available to sign, customer leaves receipt/signature.  |                                    |   |           |           |           |                     |                                     |
| Print Name (Customer)   | Driver's Signature                 | Scale 1   | Scale 2   | Scale 3   | Scale 4   | Scale 5             | Scale 6                             |
| Print Name (Customer)   | Driver's Signature                 | 53,160 LB   | 53,160 LB | 53,160 LB | 53,160 LB | 53,160 LB           | 53,160 LB                           |
| Cadman, (inc.) will not assume liability for any property damage or any equipment damage for any delivery beyond the curb line.   |                                    |   |           |           |           |                     |                                     |
| <b>LIABILITY WAIVER</b><br>Cadman, (inc.) will not assume liability for any property damage or any equipment damage for any delivery beyond the curb line.                  |                                    |   |           |           |           |                     |                                     |
| Gross   | Net                                | A STANDBY SURCHARGE WILL BE ASSESSED FOR LOADS THAT EXCEED 10 MINUTES UNLOADING TIME. |           |           |           |                     |                                     |
| 43,640 LB/P.F.  | 53,160 LB                          |   |           |           |           |                     |                                     |
| Total   | SCALE WEIGHT<br>CLASS 3 SOILS (TN) |   |           |           |           |                     |                                     |
| 96,800 LB   | Description<br>CLASS 3 SOILS (TN)  |   |           |           |           |                     |                                     |
| 26.58   | Total<br>Amount                    |   |           |           |           |                     |                                     |
| DEL/DF - SMB BELLEVUE II<br>BELLEVUE<br>DET/P 10605 NE 8TH ST   |                                    |   |           |           |           |                     |                                     |
| HEIDELBERG CEMENT GROUP<br>WEIGHMASTER STATION<br>Sno River Delta Soils<br>17 E. Marine View Dr.<br>Everett, WA 98213<br>(888) 322-6847 425-961-7100                        |                                    |   |           |           |           |                     |                                     |
| Customer Name: SMB BELLEVUE II LLC<br>Account: 9973976<br>Payment Type: Account<br>Order No: 10107766<br>Date: 7/23/2021<br>Ticket Time: 9:55:57AM<br>Ticket No: 1124514748 |                                    |   |           |           |           |                     |                                     |

|   |                                    |   |           |           |           |                     |                                     |
|---|------------------------------------|---|-----------|-----------|-----------|---------------------|-------------------------------------|
| Arrive Job  | Start                              | Unloading   | Finish    | Unloading | Unloading | Customer's initials | <input checked="" type="checkbox"/> |
| No one available to sign, customer leaves receipt/signature.  |                                    |   |           |           |           |                     |                                     |
| Print Name (Customer)   | Driver's Signature                 | Scale 1   | Scale 2   | Scale 3   | Scale 4   | Scale 5             | Scale 6                             |
| Print Name (Customer)   | Driver's Signature                 | 41,980 LB   | 41,980 LB | 41,980 LB | 41,980 LB | 41,980 LB           | 41,980 LB                           |
| Cadman, (inc.) will not assume liability for any property damage or any equipment damage for any delivery beyond the curb line.   |                                    |   |           |           |           |                     |                                     |
| <b>LIABILITY WAIVER</b><br>Cadman, (inc.) will not assume liability for any property damage or any equipment damage for any delivery beyond the curb line.                  |                                    |   |           |           |           |                     |                                     |
| Gross   | Net                                | A STANDBY SURCHARGE WILL BE ASSESSED FOR LOADS THAT EXCEED 10 MINUTES UNLOADING TIME. |           |           |           |                     |                                     |
| 41,980 LB/P.F.  | 57,160 LB                          |   |           |           |           |                     |                                     |
| Total   | SCALE WEIGHT<br>CLASS 3 SOILS (TN) |   |           |           |           |                     |                                     |
| 27.94   | Description<br>CLASS 3 SOILS (TN)  |   |           |           |           |                     |                                     |
| DEL/DF - SMB BELLEVUE II<br>BELLEVUE<br>DET/P 10605 NE 8TH ST   |                                    |   |           |           |           |                     |                                     |
| HEIDELBERG CEMENT GROUP<br>WEIGHMASTER STATION<br>Sno River Delta Soils<br>17 E. Marine View Dr.<br>Everett, WA 98213<br>(888) 322-6847 425-961-7100                        |                                    |   |           |           |           |                     |                                     |
| Customer Name: SMB BELLEVUE II LLC<br>Account: 9973976<br>Payment Type: Account<br>Order No: 10107766<br>Date: 7/23/2021<br>Ticket Time: 8:18:09AM<br>Ticket No: 1124514741 |                                    |   |           |           |           |                     |                                     |

|   |                                    |   |           |           |           |                     |                                     |
|---|------------------------------------|---|-----------|-----------|-----------|---------------------|-------------------------------------|
| Arrive Job  | Start                              | Unloading   | Finish    | Unloading | Unloading | Customer's initials | <input checked="" type="checkbox"/> |
| No one available to sign, customer leaves receipt/signature.  |                                    |   |           |           |           |                     |                                     |
| Print Name (Customer)   | Driver's Signature                 | Scale 1   | Scale 2   | Scale 3   | Scale 4   | Scale 5             | Scale 6                             |
| Print Name (Customer)   | Driver's Signature                 | 40,260 LB   | 40,260 LB | 40,260 LB | 40,260 LB | 40,260 LB           | 40,260 LB                           |
| Cadman, (inc.) will not assume liability for any property damage or any equipment damage for any delivery beyond the curb line.   |                                    |   |           |           |           |                     |                                     |
| <b>LIABILITY WAIVER</b><br>Cadman, (inc.) will not assume liability for any property damage or any equipment damage for any delivery beyond the curb line.                  |                                    |   |           |           |           |                     |                                     |
| Gross   | Net                                | A STANDBY SURCHARGE WILL BE ASSESSED FOR LOADS THAT EXCEED 10 MINUTES UNLOADING TIME. |           |           |           |                     |                                     |
| 40,260 LB/P.F.  | 57,900 LB                          |   |           |           |           |                     |                                     |
| Total   | SCALE WEIGHT<br>CLASS 3 SOILS (TN) |   |           |           |           |                     |                                     |
| 28.95   | Description<br>CLASS 3 SOILS (TN)  |   |           |           |           |                     |                                     |
| DEL/DF - SMB BELLEVUE II<br>BELLEVUE<br>DET/P 10605 NE 8TH ST   |                                    |   |           |           |           |                     |                                     |
| HEIDELBERG CEMENT GROUP<br>WEIGHMASTER STATION<br>Sno River Delta Soils<br>17 E. Marine View Dr.<br>Everett, WA 98213<br>(888) 322-6847 425-961-7100                        |                                    |   |           |           |           |                     |                                     |
| Customer Name: SMB BELLEVUE II LLC<br>Account: 9973976<br>Payment Type: Account<br>Order No: 10107766<br>Date: 7/23/2021<br>Ticket Time: 9:38:22AM<br>Ticket No: 1124514747 |                                    |   |           |           |           |                     |                                     |

|   |                                    |   |           |           |           |                     |                                     |
|---|------------------------------------|---|-----------|-----------|-----------|---------------------|-------------------------------------|
| Arrive Job  | Start                              | Unloading   | Finish    | Unloading | Unloading | Customer's initials | <input checked="" type="checkbox"/> |
| No one available to sign, customer leaves receipt/signature.  |                                    |   |           |           |           |                     |                                     |
| Print Name (Customer)   | Driver's Signature                 | Scale 1   | Scale 2   | Scale 3   | Scale 4   | Scale 5             | Scale 6                             |
| Print Name (Customer)   | Driver's Signature                 | 49,080 LB   | 49,080 LB | 49,080 LB | 49,080 LB | 49,080 LB           | 49,080 LB                           |
| Cadman, (inc.) will not assume liability for any property damage or any equipment damage for any delivery beyond the curb line.   |                                    |   |           |           |           |                     |                                     |
| <b>LIABILITY WAIVER</b><br>Cadman, (inc.) will not assume liability for any property damage or any equipment damage for any delivery beyond the curb line.                  |                                    |   |           |           |           |                     |                                     |
| Gross   | Net                                | A STANDBY SURCHARGE WILL BE ASSESSED FOR LOADS THAT EXCEED 10 MINUTES UNLOADING TIME. |           |           |           |                     |                                     |
| 41,940 LB/P.F.  | 91,020 LB                          |   |           |           |           |                     |                                     |
| Total   | SCALE WEIGHT<br>CLASS 3 SOILS (TN) |   |           |           |           |                     |                                     |
| 24.54   | Description<br>CLASS 3 SOILS (TN)  |   |           |           |           |                     |                                     |
| DEL/DF - SMB BELLEVUE II<br>BELLEVUE<br>DET/P 10605 NE 8TH ST   |                                    |   |           |           |           |                     |                                     |
| HEIDELBERG CEMENT GROUP<br>WEIGHMASTER STATION<br>Sno River Delta Soils<br>17 E. Marine View Dr.<br>Everett, WA 98213<br>(888) 322-6847 425-961-7100                        |                                    |   |           |           |           |                     |                                     |
| Customer Name: SMB BELLEVUE II LLC<br>Account: 9973976<br>Payment Type: Account<br>Order No: 10107766<br>Date: 7/23/2021<br>Ticket Time: 8:18:30AM<br>Ticket No: 1124514740 |                                    |   |           |           |           |                     |                                     |

|   |                                    |   |           |           |           |                     |                                     |
|---|------------------------------------|---|-----------|-----------|-----------|---------------------|-------------------------------------|
| Arrive Job  | Start                              | Unloading   | Finish    | Unloading | Unloading | Customer's initials | <input checked="" type="checkbox"/> |
| No one available to sign, customer leaves receipt/signature.  |                                    |   |           |           |           |                     |                                     |
| Print Name (Customer)   | Driver's Signature                 | Scale 1   | Scale 2   | Scale 3   | Scale 4   | Scale 5             | Scale 6                             |
| Print Name (Customer)   | Driver's Signature                 | 59,760 LB   | 59,760 LB | 59,760 LB | 59,760 LB | 59,760 LB           | 59,760 LB                           |
| Cadman, (inc.) will not assume liability for any property damage or any equipment damage for any delivery beyond the curb line.   |                                    |   |           |           |           |                     |                                     |
| <b>LIABILITY WAIVER</b><br>Cadman, (inc.) will not assume liability for any property damage or any equipment damage for any delivery beyond the curb line.                  |                                    |   |           |           |           |                     |                                     |
| Gross   | Net                                | A STANDBY SURCHARGE WILL BE ASSESSED FOR LOADS THAT EXCEED 10 MINUTES UNLOADING TIME. |           |           |           |                     |                                     |
| 42,460 LB/P.F.  | 102,220 LB                         |   |           |           |           |                     |                                     |
| Total   | SCALE WEIGHT<br>CLASS 3 SOILS (TN) |   |           |           |           |                     |                                     |
| 29.88   | Description<br>CLASS 3 SOILS (TN)  |   |           |           |           |                     |                                     |
| DEL/DF - SMB BELLEVUE II<br>BELLEVUE<br>DET/P 10605 NE 8TH ST   |                                    |   |           |           |           |                     |                                     |
| HEIDELBERG CEMENT GROUP<br>WEIGHMASTER STATION<br>Sno River Delta Soils<br>17 E. Marine View Dr.<br>Everett, WA 98213<br>(888) 322-6847 425-961-7100                        |                                    |   |           |           |           |                     |                                     |
| Customer Name: SMB BELLEVUE II LLC<br>Account: 9973976<br>Payment Type: Account<br>Order No: 10107766<br>Date: 7/23/2021<br>Ticket Time: 9:06:20AM<br>Ticket No: 1124514744 |                                    |   |           |           |           |                     |                                     |

|   |                                     |                                     |                                     |                                     |                     |                           |
|---|-------------------------------------|-------------------------------------|-------------------------------------|-------------------------------------|---------------------|---------------------------|
| Arrive Job  | Start                               | Unloading                           | Finish                              | Unloading                           | Customer's Initials | This Ticket's Grand Total |
|   | <input checked="" type="checkbox"/> | <input checked="" type="checkbox"/> | <input checked="" type="checkbox"/> | <input checked="" type="checkbox"/> |                     |                           |
| No one is able to sign, customer leaves receipt. Signature: _____   |                                     |                                     |                                     |                                     |                     |                           |
| Print Name (Customer): _____ Driver's Signature: _____  |                                     |                                     |                                     |                                     |                     |                           |
| Print Name (Operator): _____ Deputy Weighmaster: _____  |                                     |                                     |                                     |                                     |                     |                           |
| Net 59,920 LB   |                                     |                                     |                                     |                                     |                     |                           |
| Gross 41,440 LB/P.T.  |                                     |                                     |                                     |                                     |                     |                           |
| Scale Weight 101,360 LB   |                                     |                                     |                                     |                                     |                     |                           |
| GROSS & TARE  |                                     |                                     |                                     |                                     |                     |                           |
| A STANDBY SURCHARGE WILL BE ASSESSED FOR LOADS THAT EXCEED 10 MINUTES UNLOADING TIME.   |                                     |                                     |                                     |                                     |                     |                           |
| LIABILITY WAIVER  |                                     |                                     |                                     |                                     |                     |                           |
| Cadman, (inc.) will not assume liability for any property damage or any equipment damage for any delivery beyond the curb line.   |                                     |                                     |                                     |                                     |                     |                           |
| Sales Tax   |                                     |                                     |                                     |                                     |                     |                           |
| Fuel Surcharge  |                                     |                                     |                                     |                                     |                     |                           |
| Description: CLASS 3 SOILS (TN)   |                                     |                                     |                                     |                                     |                     |                           |
| Unit Price: 99005   |                                     |                                     |                                     |                                     |                     |                           |
| Total: 29.96  |                                     |                                     |                                     |                                     |                     |                           |
| Amount  |                                     |                                     |                                     |                                     |                     |                           |
|   |                                     |                                     |                                     |                                     |                     |                           |
| DEL/DF - SMB BELLEVUE II<br>DET/P 10605 NE 8TH ST<br>BELLEVUE   |                                     |                                     |                                     |                                     |                     |                           |
| Ticket No: 1124514752<br>Customer Name: SMB BELLEVUE II LLC<br>Account: 9973976<br>Customer Job No.: _____<br>Customer P.O.: _____<br>Map Ref.: _____<br>Dispatch # _____<br>Zone: _____<br>Trailer or License Plate No.: _____<br>Truck No.: _____<br>Truck & Trailer: NOR23977<br>Driver's Name: _____<br>Driver's License: 800.38 / _____<br>Load No.: 11<br>Running Total: 300.38 |                                     |                                     |                                     |                                     |                     |                           |
| WEIGHMASTER STATION<br>SNO RIVER DELTA SOILS<br>17 E. MARINE VIEW DR.<br>EVERETT, WA 98213<br>HEIDELBERG CEMENT GROUP<br>(888) 322-6847 425-961-7100<br>98484900  |                                     |                                     |                                     |                                     |                     |                           |
| Payment Type: Account<br>Order No: 10107766<br>Date: 7/23/2021<br>Ticket Time: 10:58:33AM   |                                     |                                     |                                     |                                     |                     |                           |

|   |                                     |                                     |                                     |                                     |                     |                           |
|---|-------------------------------------|-------------------------------------|-------------------------------------|-------------------------------------|---------------------|---------------------------|
| Arrive Job  | Start                               | Unloading                           | Finish                              | Unloading                           | Customer's Initials | This Ticket's Grand Total |
|   | <input checked="" type="checkbox"/> | <input checked="" type="checkbox"/> | <input checked="" type="checkbox"/> | <input checked="" type="checkbox"/> |                     |                           |
| No one is able to sign, customer leaves receipt. Signature: _____   |                                     |                                     |                                     |                                     |                     |                           |
| Print Name (Customer): _____ Driver's Signature: _____  |                                     |                                     |                                     |                                     |                     |                           |
| Print Name (Operator): _____ Deputy Weighmaster: _____  |                                     |                                     |                                     |                                     |                     |                           |
| Net 59,140 LB   |                                     |                                     |                                     |                                     |                     |                           |
| Gross 41,580 LB/P.T.  |                                     |                                     |                                     |                                     |                     |                           |
| Scale Weight 98,320 LB  |                                     |                                     |                                     |                                     |                     |                           |
| GROSS & TARE  |                                     |                                     |                                     |                                     |                     |                           |
| A STANDBY SURCHARGE WILL BE ASSESSED FOR LOADS THAT EXCEED 10 MINUTES UNLOADING TIME.   |                                     |                                     |                                     |                                     |                     |                           |
| LIABILITY WAIVER  |                                     |                                     |                                     |                                     |                     |                           |
| Cadman, (inc.) will not assume liability for any property damage or any equipment damage for any delivery beyond the curb line.   |                                     |                                     |                                     |                                     |                     |                           |
| Sales Tax   |                                     |                                     |                                     |                                     |                     |                           |
| Fuel Surcharge  |                                     |                                     |                                     |                                     |                     |                           |
| Description: CLASS 3 SOILS (TN)   |                                     |                                     |                                     |                                     |                     |                           |
| Unit Price: 99005   |                                     |                                     |                                     |                                     |                     |                           |
| Total: 28.37  |                                     |                                     |                                     |                                     |                     |                           |
| Amount  |                                     |                                     |                                     |                                     |                     |                           |
|   |                                     |                                     |                                     |                                     |                     |                           |
| DEL/DF - SMB BELLEVUE II<br>DET/P 10605 NE 8TH ST<br>BELLEVUE   |                                     |                                     |                                     |                                     |                     |                           |
| Ticket No: 1124514751<br>Customer Name: SMB BELLEVUE II LLC<br>Account: 9973976<br>Customer Job No.: _____<br>Customer P.O.: _____<br>Map Ref.: _____<br>Dispatch # _____<br>Zone: _____<br>Trailer or License Plate No.: _____<br>Truck No.: _____<br>Truck & Trailer: NOR23977<br>Driver's Name: _____<br>Driver's License: 884890 / _____<br>Load No.: 15<br>Running Total: 411.37 |                                     |                                     |                                     |                                     |                     |                           |
| WEIGHMASTER STATION<br>SNO RIVER DELTA SOILS<br>17 E. MARINE VIEW DR.<br>EVERETT, WA 98213<br>HEIDELBERG CEMENT GROUP<br>(888) 322-6847 425-961-7100<br>98484900  |                                     |                                     |                                     |                                     |                     |                           |
| Payment Type: Account<br>Order No: 10107766<br>Date: 7/23/2021<br>Ticket Time: 12:21:25PM   |                                     |                                     |                                     |                                     |                     |                           |

|   |                                     |                                     |                                     |                                     |                     |                           |
|---|-------------------------------------|-------------------------------------|-------------------------------------|-------------------------------------|---------------------|---------------------------|
| Arrive Job  | Start                               | Unloading                           | Finish                              | Unloading                           | Customer's Initials | This Ticket's Grand Total |
|   | <input checked="" type="checkbox"/> | <input checked="" type="checkbox"/> | <input checked="" type="checkbox"/> | <input checked="" type="checkbox"/> |                     |                           |
| No one is able to sign, customer leaves receipt. Signature: _____   |                                     |                                     |                                     |                                     |                     |                           |
| Print Name (Customer): _____ Driver's Signature: _____  |                                     |                                     |                                     |                                     |                     |                           |
| Print Name (Operator): _____ Deputy Weighmaster: _____  |                                     |                                     |                                     |                                     |                     |                           |
| Net 51,640 LB   |                                     |                                     |                                     |                                     |                     |                           |
| Gross 41,440 LB/P.T.  |                                     |                                     |                                     |                                     |                     |                           |
| Scale Weight 99,080 LB  |                                     |                                     |                                     |                                     |                     |                           |
| GROSS & TARE  |                                     |                                     |                                     |                                     |                     |                           |
| A STANDBY SURCHARGE WILL BE ASSESSED FOR LOADS THAT EXCEED 10 MINUTES UNLOADING TIME.   |                                     |                                     |                                     |                                     |                     |                           |
| LIABILITY WAIVER  |                                     |                                     |                                     |                                     |                     |                           |
| Cadman, (inc.) will not assume liability for any property damage or any equipment damage for any delivery beyond the curb line.   |                                     |                                     |                                     |                                     |                     |                           |
| Sales Tax   |                                     |                                     |                                     |                                     |                     |                           |
| Fuel Surcharge  |                                     |                                     |                                     |                                     |                     |                           |
| Description: CLASS 3 SOILS (TN)   |                                     |                                     |                                     |                                     |                     |                           |
| Unit Price: 99005   |                                     |                                     |                                     |                                     |                     |                           |
| Total: 28.82  |                                     |                                     |                                     |                                     |                     |                           |
| Amount  |                                     |                                     |                                     |                                     |                     |                           |
|   |                                     |                                     |                                     |                                     |                     |                           |
| DEL/DF - SMB BELLEVUE II<br>DET/P 10605 NE 8TH ST<br>BELLEVUE   |                                     |                                     |                                     |                                     |                     |                           |
| Ticket No: 1124514751<br>Customer Name: SMB BELLEVUE II LLC<br>Account: 9973976<br>Customer Job No.: _____<br>Customer P.O.: _____<br>Map Ref.: _____<br>Dispatch # _____<br>Zone: _____<br>Trailer or License Plate No.: _____<br>Truck No.: _____<br>Truck & Trailer: NOR23977<br>Driver's Name: _____<br>Driver's License: 784890 / _____<br>Load No.: 10<br>Running Total: 270.42 |                                     |                                     |                                     |                                     |                     |                           |
| WEIGHMASTER STATION<br>SNO RIVER DELTA SOILS<br>17 E. MARINE VIEW DR.<br>EVERETT, WA 98213<br>HEIDELBERG CEMENT GROUP<br>(888) 322-6847 425-961-7100<br>98484900  |                                     |                                     |                                     |                                     |                     |                           |
| Payment Type: Account<br>Order No: 10107766<br>Date: 7/23/2021<br>Ticket Time: 10:50:17AM   |                                     |                                     |                                     |                                     |                     |                           |

|  |                                     |                                     |                                     |                                     |                     |                           |
|--|-------------------------------------|-------------------------------------|-------------------------------------|-------------------------------------|---------------------|---------------------------|
| Arrive Job   | Start                               | Unloading                           | Finish                              | Unloading                           | Customer's Initials | This Ticket's Grand Total |
|  | <input checked="" type="checkbox"/> | <input checked="" type="checkbox"/> | <input checked="" type="checkbox"/> | <input checked="" type="checkbox"/> |                     |                           |
| No one is able to sign, customer leaves receipt. Signature: _____  |                                     |                                     |                                     |                                     |                     |                           |
| Print Name (Customer): _____ Driver's Signature: _____   |                                     |                                     |                                     |                                     |                     |                           |
| Print Name (Operator): _____ Deputy Weighmaster: _____   |                                     |                                     |                                     |                                     |                     |                           |
| Net 55,360 LB  |                                     |                                     |                                     |                                     |                     |                           |
| Gross 43,640 LB/P.T.   |                                     |                                     |                                     |                                     |                     |                           |
| Scale Weight 95,000 LB   |                                     |                                     |                                     |                                     |                     |                           |
| GROSS & TARE   |                                     |                                     |                                     |                                     |                     |                           |
| A STANDBY SURCHARGE WILL BE ASSESSED FOR LOADS THAT EXCEED 10 MINUTES UNLOADING TIME.  |                                     |                                     |                                     |                                     |                     |                           |
| LIABILITY WAIVER   |                                     |                                     |                                     |                                     |                     |                           |
| Cadman, (inc.) will not assume liability for any property damage or any equipment damage for any delivery beyond the curb line.  |                                     |                                     |                                     |                                     |                     |                           |
| Sales Tax  |                                     |                                     |                                     |                                     |                     |                           |
| Fuel Surcharge   |                                     |                                     |                                     |                                     |                     |                           |
| Description: CLASS 3 SOILS (TN)  |                                     |                                     |                                     |                                     |                     |                           |
| Unit Price: 99005  |                                     |                                     |                                     |                                     |                     |                           |
| Total: 27.68   |                                     |                                     |                                     |                                     |                     |                           |
| Amount   |                                     |                                     |                                     |                                     |                     |                           |
|  |                                     |                                     |                                     |                                     |                     |                           |
| DEL/DF - SMB BELLEVUE II<br>DET/P 10605 NE 8TH ST<br>BELLEVUE  |                                     |                                     |                                     |                                     |                     |                           |
| Ticket No: 1124514756<br>Customer Name: SMB BELLEVUE II LLC<br>Account: 9973976<br>Customer Job No.: _____<br>Customer P.O.: _____<br>Map Ref.: _____<br>Dispatch # _____<br>Zone: _____<br>Trailer or License Plate No.: _____<br>Truck No.: _____<br>Truck & Trailer: NOR9577<br>Driver's Name: _____<br>Driver's License: 883.00 / _____<br>Load No.: 14<br>Running Total: 383.00 |                                     |                                     |                                     |                                     |                     |                           |
| WEIGHMASTER STATION<br>SNO RIVER DELTA SOILS<br>17 E. MARINE VIEW DR.<br>EVERETT, WA 98213<br>HEIDELBERG CEMENT GROUP<br>(888) 322-6847 425-961-7100<br>98484900   |                                     |                                     |                                     |                                     |                     |                           |
| Payment Type: Account<br>Order No: 10107766<br>Date: 7/23/2021<br>Ticket Time: 11:30:59AM  |                                     |                                     |                                     |                                     |                     |                           |

|  |                                     |                                     |                                     |                                     |                     |                           |
|--|-------------------------------------|-------------------------------------|-------------------------------------|-------------------------------------|---------------------|---------------------------|
| Arrive Job   | Start                               | Unloading                           | Finish                              | Unloading                           | Customer's Initials | This Ticket's Grand Total |
|  | <input checked="" type="checkbox"/> | <input checked="" type="checkbox"/> | <input checked="" type="checkbox"/> | <input checked="" type="checkbox"/> |                     |                           |
| No one is able to sign, customer leaves receipt. Signature: _____  |                                     |                                     |                                     |                                     |                     |                           |
| Print Name (Customer): _____ Driver's Signature: _____   |                                     |                                     |                                     |                                     |                     |                           |
| Print Name (Operator): _____ Deputy Weighmaster: _____   |                                     |                                     |                                     |                                     |                     |                           |
| Net 53,920 LB  |                                     |                                     |                                     |                                     |                     |                           |
| Gross 41,580 LB/P.T.   |                                     |                                     |                                     |                                     |                     |                           |
| Scale Weight 95,500 LB   |                                     |                                     |                                     |                                     |                     |                           |
| GROSS & TARE   |                                     |                                     |                                     |                                     |                     |                           |
| A STANDBY SURCHARGE WILL BE ASSESSED FOR LOADS THAT EXCEED 10 MINUTES UNLOADING TIME.  |                                     |                                     |                                     |                                     |                     |                           |
| LIABILITY WAIVER   |                                     |                                     |                                     |                                     |                     |                           |
| Cadman, (inc.) will not assume liability for any property damage or any equipment damage for any delivery beyond the curb line.  |                                     |                                     |                                     |                                     |                     |                           |
| Sales Tax  |                                     |                                     |                                     |                                     |                     |                           |
| Fuel Surcharge   |                                     |                                     |                                     |                                     |                     |                           |
| Description: CLASS 3 SOILS (TN)  |                                     |                                     |                                     |                                     |                     |                           |
| Unit Price: 99005  |                                     |                                     |                                     |                                     |                     |                           |
| Total: 26.96   |                                     |                                     |                                     |                                     |                     |                           |
| Amount   |                                     |                                     |                                     |                                     |                     |                           |
|  |                                     |                                     |                                     |                                     |                     |                           |
| DEL/DF - SMB BELLEVUE II<br>DET/P 10605 NE 8TH ST<br>BELLEVUE  |                                     |                                     |                                     |                                     |                     |                           |
| Ticket No: 1124514749<br>Customer Name: SMB BELLEVUE II LLC<br>Account: 9973976<br>Customer Job No.: _____<br>Customer P.O.: _____<br>Map Ref.: _____<br>Dispatch # _____<br>Zone: _____<br>Trailer or License Plate No.: _____<br>Truck No.: _____<br>Truck & Trailer: NOR23977<br>Driver's Name: _____<br>Driver's License: 784890 / _____<br>Load No.: 9<br>Running Total: 241.60 |                                     |                                     |                                     |                                     |                     |                           |
| WEIGHMASTER STATION<br>SNO RIVER DELTA SOILS<br>17 E. MARINE VIEW DR.<br>EVERETT, WA 98213<br>HEIDELBERG CEMENT GROUP<br>(888) 322-6847 425-961-7100<br>98484900   |                                     |                                     |                                     |                                     |                     |                           |
| Payment Type: Account<br>Order No: 10107766<br>Date: 7/23/2021<br>Ticket Time: 10:11:10AM  |                                     |                                     |                                     |                                     |                     |                           |

|  |                                     |                                     |                                     |                                     |                     |                           |
|--|-------------------------------------|-------------------------------------|-------------------------------------|-------------------------------------|---------------------|---------------------------|
| Arrive Job   | Start                               | Unloading                           | Finish                              | Unloading                           | Customer's Initials | This Ticket's Grand Total |
|  | <input checked="" type="checkbox"/> | <input checked="" type="checkbox"/> | <input checked="" type="checkbox"/> | <input checked="" type="checkbox"/> |                     |                           |
| No one is able to sign, customer leaves receipt. Signature: _____  |                                     |                                     |                                     |                                     |                     |                           |
| Print Name (Customer): _____ Driver's Signature: _____   |                                     |                                     |                                     |                                     |                     |                           |
| Print Name (Operator): _____ Deputy Weighmaster: _____   |                                     |                                     |                                     |                                     |                     |                           |
| Net 55,080 LB  |                                     |                                     |                                     |                                     |                     |                           |
| Gross 40,260 LB/P.T.   |                                     |                                     |                                     |                                     |                     |                           |
| Scale Weight 95,340 LB   |                                     |                                     |                                     |                                     |                     |                           |
| GROSS & TARE   |                                     |                                     |                                     |                                     |                     |                           |
| A STANDBY SURCHARGE WILL BE ASSESSED FOR LOADS THAT EXCEED 10 MINUTES UNLOADING TIME.  |                                     |                                     |                                     |                                     |                     |                           |
| LIABILITY WAIVER   |                                     |                                     |                                     |                                     |                     |                           |
| Cadman, (inc.) will not assume liability for any property damage or any equipment damage for any delivery beyond the curb line.  |                                     |                                     |                                     |                                     |                     |                           |
| Sales Tax  |                                     |                                     |                                     |                                     |                     |                           |
| Fuel Surcharge   |                                     |                                     |                                     |                                     |                     |                           |
| Description: CLASS 3 SOILS (TN)  |                                     |                                     |                                     |                                     |                     |                           |
| Unit Price: 99005  |                                     |                                     |                                     |                                     |                     |                           |
| Total: 27.54   |                                     |                                     |                                     |                                     |                     |                           |
| Amount   |                                     |                                     |                                     |                                     |                     |                           |
|  |                                     |                                     |                                     |                                     |                     |                           |
| DEL/DF - SMB BELLEVUE II<br>DET/P 10605 NE 8TH ST<br>BELLEVUE  |                                     |                                     |                                     |                                     |                     |                           |
| Ticket No: 1124514754<br>Customer Name: SMB BELLEVUE II LLC<br>Account: 9973976<br>Customer Job No.: _____<br>Customer P.O.: _____<br>Map Ref.: _____<br>Dispatch # _____<br>Zone: _____<br>Trailer or License Plate No.: _____<br>Truck No.: _____<br>Truck & Trailer: NOR4977<br>Driver's Name: _____<br>Driver's License: 884890 / _____<br>Load No.: 13<br>Running Total: 355.32 |                                     |                                     |                                     |                                     |                     |                           |
| WEIGHMASTER STATION<br>SNO RIVER DELTA SOILS<br>17 E. MARINE VIEW DR.<br>EVERETT, WA 98213<br>HEIDELBERG CEMENT GROUP<br>(888) 322-6847 425-961-7100<br>98484900   |                                     |                                     |                                     |                                     |                     |                           |
| Payment Type: Account<br>Order No: 10107766<br>Date: 7/23/2021<br>Ticket Time: 11:22:32AM  |                                     |                                     |                                     |                                     |                     |                           |

|  |                                     |   |   |                                     |                     |                  |                     |              |             |
|--|-------------------------------------|---|---|-------------------------------------|---------------------|------------------|---------------------|--------------|-------------|
| Arrive Job   | Start                               | Unloading   | Finish  | Unloading                           | Time                | Standby          | Customer's initials | This Tickets | Grand Total |
| Signature  | <input checked="" type="checkbox"/> | <input checked="" type="checkbox"/>   | <input checked="" type="checkbox"/>   | <input checked="" type="checkbox"/> |                     |                  |                     |              |             |
| (No one is able to sign, customer waives receipt)<br>Recipient by Signature: _____<br>Driver's Signature: _____<br>Print Name (Customer): _____<br>Standby Time: _____<br>Total: _____ |                                     |   |   |                                     |                     |                  |                     |              |             |
| Net  | 53,760 LB                           | Scale 1   | Angelique   | Scale 2                             |                     |                  |                     |              |             |
| Gross  | 41,440 LB/P.T.*                     | LIABILITY WAIVER  | CADMAN, (INC.) WILL NOT ASSUME LIABILITY FOR ANY PROPERTY DAMAGE OR ANY EQUIPMENT DAMAGE FOR ANY DELIVERY BEYOND THE CURB LINE. |                                     |                     |                  |                     |              |             |
| SCALE WEIGHT   | 99,200 LB                           | A STANDBY SURCHARGE WILL BE ASSESSED FOR LOADS THAT EXCEED 10 MINUTES UNLOADING TIME. |   |                                     |                     |                  |                     |              |             |
| Product  | CLASS 3 SOILS (TN)                  |   |   |                                     |                     |                  |                     |              |             |
| Description  | 99005                               |   |   |                                     |                     |                  |                     |              |             |
| Unit Price   | 26.88                               |   |   |                                     |                     |                  |                     |              |             |
| Amount   | 26.88                               |   |   |                                     |                     |                  |                     |              |             |
| DEL/DF - SMB BELLEVUE II<br>BELLEVUE<br>DET/P 10605 NE 8TH ST  |                                     |   |   |                                     |                     |                  |                     |              |             |
| HEIBELBERG ENVIRONMENTAL GROUP<br>(888) 322-6847 425-961-7100<br>WEGIMASTER STATION<br>Sno River Delta Soils<br>17 E. Marine View Dr.<br>Everett, WA 98213                             |                                     |   |   |                                     |                     |                  |                     |              |             |
| Ticket No.   | 1124514752                          | Customer Name   | SMB BELLEVUE II LLC   | Account                             | 9973976             | Customer Job No. |                     | Map Ref.     |             |
| Customer No.   | 9973976                             | Payment Type  | Account   | Customer Name                       | SMB BELLEVUE II LLC | Order No.        | 10107766            | DATE         | 1/23/2021   |
| Ticket Time  | 1:07:28PM                           | DATE  | 1/23/2021   | Customer No.                        | 9973976             | Account          | SMB BELLEVUE II LLC | Order No.    | 10107766    |

|  |                                     |   |   |                                     |                     |                  |                     |              |             |
|--|-------------------------------------|---|---|-------------------------------------|---------------------|------------------|---------------------|--------------|-------------|
| Arrive Job   | Start                               | Unloading   | Finish  | Unloading                           | Time                | Standby          | Customer's initials | This Tickets | Grand Total |
| Signature  | <input checked="" type="checkbox"/> | <input checked="" type="checkbox"/>   | <input checked="" type="checkbox"/>   | <input checked="" type="checkbox"/> |                     |                  |                     |              |             |
| (No one is able to sign, customer waives receipt)<br>Recipient by Signature: _____<br>Driver's Signature: _____<br>Print Name (Customer): _____<br>Standby Time: _____<br>Total: _____ |                                     |   |   |                                     |                     |                  |                     |              |             |
| Net  | 58,920 LB                           | Scale 1   | Angelique   | Scale 2                             |                     |                  |                     |              |             |
| Gross  | 41,580 LB/P.T.*                     | LIABILITY WAIVER  | CADMAN, (INC.) WILL NOT ASSUME LIABILITY FOR ANY PROPERTY DAMAGE OR ANY EQUIPMENT DAMAGE FOR ANY DELIVERY BEYOND THE CURB LINE. |                                     |                     |                  |                     |              |             |
| SCALE WEIGHT   | 100,500 LB                          | A STANDBY SURCHARGE WILL BE ASSESSED FOR LOADS THAT EXCEED 10 MINUTES UNLOADING TIME. |   |                                     |                     |                  |                     |              |             |
| Product  | CLASS 3 SOILS (TN)                  |   |   |                                     |                     |                  |                     |              |             |
| Description  | 99005                               |   |   |                                     |                     |                  |                     |              |             |
| Unit Price   | 29.46                               |   |   |                                     |                     |                  |                     |              |             |
| Amount   | 29.46                               |   |   |                                     |                     |                  |                     |              |             |
| DEL/DF - SMB BELLEVUE II<br>BELLEVUE<br>DET/P 10605 NE 8TH ST  |                                     |   |   |                                     |                     |                  |                     |              |             |
| HEIBELBERG ENVIRONMENTAL GROUP<br>(888) 322-6847 425-961-7100<br>WEGIMASTER STATION<br>Sno River Delta Soils<br>17 E. Marine View Dr.<br>Everett, WA 98213                             |                                     |   |   |                                     |                     |                  |                     |              |             |
| Ticket No.   | 1124514755                          | Customer Name   | SMB BELLEVUE II LLC   | Account                             | 9973976             | Customer Job No. |                     | Map Ref.     |             |
| Customer No.   | 9973976                             | Payment Type  | Account   | Customer Name                       | SMB BELLEVUE II LLC | Order No.        | 10107766            | DATE         | 1/23/2021   |
| Ticket Time  | 2:43:05PM                           | DATE  | 1/23/2021   | Customer No.                        | 9973976             | Account          | SMB BELLEVUE II LLC | Order No.    | 10107766    |

|  |                                     |   |   |                                     |                     |                  |                     |              |             |
|--|-------------------------------------|---|---|-------------------------------------|---------------------|------------------|---------------------|--------------|-------------|
| Arrive Job   | Start                               | Unloading   | Finish  | Unloading                           | Time                | Standby          | Customer's initials | This Tickets | Grand Total |
| Signature  | <input checked="" type="checkbox"/> | <input checked="" type="checkbox"/>   | <input checked="" type="checkbox"/>   | <input checked="" type="checkbox"/> |                     |                  |                     |              |             |
| (No one is able to sign, customer waives receipt)<br>Recipient by Signature: _____<br>Driver's Signature: _____<br>Print Name (Customer): _____<br>Standby Time: _____<br>Total: _____ |                                     |   |   |                                     |                     |                  |                     |              |             |
| Net  | 58,060 LB                           | Scale 1   | Angelique   | Scale 2                             |                     |                  |                     |              |             |
| Gross  | 41,440 LB/P.T.*                     | LIABILITY WAIVER  | CADMAN, (INC.) WILL NOT ASSUME LIABILITY FOR ANY PROPERTY DAMAGE OR ANY EQUIPMENT DAMAGE FOR ANY DELIVERY BEYOND THE CURB LINE. |                                     |                     |                  |                     |              |             |
| SCALE WEIGHT   | 99,500 LB                           | A STANDBY SURCHARGE WILL BE ASSESSED FOR LOADS THAT EXCEED 10 MINUTES UNLOADING TIME. |   |                                     |                     |                  |                     |              |             |
| Product  | CLASS 3 SOILS (TN)                  |   |   |                                     |                     |                  |                     |              |             |
| Description  | 99005                               |   |   |                                     |                     |                  |                     |              |             |
| Unit Price   | 29.03                               |   |   |                                     |                     |                  |                     |              |             |
| Amount   | 29.03                               |   |   |                                     |                     |                  |                     |              |             |
| DEL/DF - SMB BELLEVUE II<br>BELLEVUE<br>DET/P 10605 NE 8TH ST  |                                     |   |   |                                     |                     |                  |                     |              |             |
| HEIBELBERG ENVIRONMENTAL GROUP<br>(888) 322-6847 425-961-7100<br>WEGIMASTER STATION<br>Sno River Delta Soils<br>17 E. Marine View Dr.<br>Everett, WA 98213                             |                                     |   |   |                                     |                     |                  |                     |              |             |
| Ticket No.   | 1124514760                          | Customer Name   | SMB BELLEVUE II LLC   | Account                             | 9973976             | Customer Job No. |                     | Map Ref.     |             |
| Customer No.   | 9973976                             | Payment Type  | Account   | Customer Name                       | SMB BELLEVUE II LLC | Order No.        | 10107766            | DATE         | 1/23/2021   |
| Ticket Time  | 1:02:38PM                           | DATE  | 1/23/2021   | Customer No.                        | 9973976             | Account          | SMB BELLEVUE II LLC | Order No.    | 10107766    |

|  |                                     |   |   |                                     |                     |                  |                     |              |             |
|--|-------------------------------------|---|---|-------------------------------------|---------------------|------------------|---------------------|--------------|-------------|
| Arrive Job   | Start                               | Unloading   | Finish  | Unloading                           | Time                | Standby          | Customer's initials | This Tickets | Grand Total |
| Signature  | <input checked="" type="checkbox"/> | <input checked="" type="checkbox"/>   | <input checked="" type="checkbox"/>   | <input checked="" type="checkbox"/> |                     |                  |                     |              |             |
| (No one is able to sign, customer waives receipt)<br>Recipient by Signature: _____<br>Driver's Signature: _____<br>Print Name (Customer): _____<br>Standby Time: _____<br>Total: _____ |                                     |   |   |                                     |                     |                  |                     |              |             |
| Net  | 55,840 LB                           | Scale 1   | Angelique   | Scale 2                             |                     |                  |                     |              |             |
| Gross  | 40,260 LB/P.T.*                     | LIABILITY WAIVER  | CADMAN, (INC.) WILL NOT ASSUME LIABILITY FOR ANY PROPERTY DAMAGE OR ANY EQUIPMENT DAMAGE FOR ANY DELIVERY BEYOND THE CURB LINE. |                                     |                     |                  |                     |              |             |
| SCALE WEIGHT   | 96,100 LB                           | A STANDBY SURCHARGE WILL BE ASSESSED FOR LOADS THAT EXCEED 10 MINUTES UNLOADING TIME. |   |                                     |                     |                  |                     |              |             |
| Product  | CLASS 3 SOILS (TN)                  |   |   |                                     |                     |                  |                     |              |             |
| Description  | 99005                               |   |   |                                     |                     |                  |                     |              |             |
| Unit Price   | 27.92                               |   |   |                                     |                     |                  |                     |              |             |
| Amount   | 27.92                               |   |   |                                     |                     |                  |                     |              |             |
| DEL/DF - SMB BELLEVUE II<br>BELLEVUE<br>DET/P 10605 NE 8TH ST  |                                     |   |   |                                     |                     |                  |                     |              |             |
| HEIBELBERG ENVIRONMENTAL GROUP<br>(888) 322-6847 425-961-7100<br>WEGIMASTER STATION<br>Sno River Delta Soils<br>17 E. Marine View Dr.<br>Everett, WA 98213                             |                                     |   |   |                                     |                     |                  |                     |              |             |
| Ticket No.   | 1124514764                          | Customer Name   | SMB BELLEVUE II LLC   | Account                             | 9973976             | Customer Job No. |                     | Map Ref.     |             |
| Customer No.   | 9973976                             | Payment Type  | Account   | Customer Name                       | SMB BELLEVUE II LLC | Order No.        | 10107766            | DATE         | 1/23/2021   |
| Ticket Time  | 1:54:08PM                           | DATE  | 1/23/2021   | Customer No.                        | 9973976             | Account          | SMB BELLEVUE II LLC | Order No.    | 10107766    |

|  |                                     |   |   |                                     |                     |                  |                     |              |             |
|--|-------------------------------------|---|---|-------------------------------------|---------------------|------------------|---------------------|--------------|-------------|
| Arrive Job   | Start                               | Unloading   | Finish  | Unloading                           | Time                | Standby          | Customer's initials | This Tickets | Grand Total |
| Signature  | <input checked="" type="checkbox"/> | <input checked="" type="checkbox"/>   | <input checked="" type="checkbox"/>   | <input checked="" type="checkbox"/> |                     |                  |                     |              |             |
| (No one is able to sign, customer waives receipt)<br>Recipient by Signature: _____<br>Driver's Signature: _____<br>Print Name (Customer): _____<br>Standby Time: _____<br>Total: _____ |                                     |   |   |                                     |                     |                  |                     |              |             |
| Net  | 58,380 LB                           | Scale 1   | Angelique   | Scale 2                             |                     |                  |                     |              |             |
| Gross  | 40,480 LB/P.T.*                     | LIABILITY WAIVER  | CADMAN, (INC.) WILL NOT ASSUME LIABILITY FOR ANY PROPERTY DAMAGE OR ANY EQUIPMENT DAMAGE FOR ANY DELIVERY BEYOND THE CURB LINE. |                                     |                     |                  |                     |              |             |
| SCALE WEIGHT   | 98,860 LB                           | A STANDBY SURCHARGE WILL BE ASSESSED FOR LOADS THAT EXCEED 10 MINUTES UNLOADING TIME. |   |                                     |                     |                  |                     |              |             |
| Product  | CLASS 3 SOILS (TN)                  |   |   |                                     |                     |                  |                     |              |             |
| Description  | 99005                               |   |   |                                     |                     |                  |                     |              |             |
| Unit Price   | 29.19                               |   |   |                                     |                     |                  |                     |              |             |
| Amount   | 29.19                               |   |   |                                     |                     |                  |                     |              |             |
| DEL/DF - SMB BELLEVUE II<br>BELLEVUE<br>DET/P 10605 NE 8TH ST  |                                     |   |   |                                     |                     |                  |                     |              |             |
| HEIBELBERG ENVIRONMENTAL GROUP<br>(888) 322-6847 425-961-7100<br>WEGIMASTER STATION<br>Sno River Delta Soils<br>17 E. Marine View Dr.<br>Everett, WA 98213                             |                                     |   |   |                                     |                     |                  |                     |              |             |
| Ticket No.   | 1124514758                          | Customer Name   | SMB BELLEVUE II LLC   | Account                             | 9973976             | Customer Job No. |                     | Map Ref.     |             |
| Customer No.   | 9973976                             | Payment Type  | Account   | Customer Name                       | SMB BELLEVUE II LLC | Order No.        | 10107766            | DATE         | 1/23/2021   |
| Ticket Time  | 12:36:00PM                          | DATE  | 1/23/2021   | Customer No.                        | 9973976             | Account          | SMB BELLEVUE II LLC | Order No.    | 10107766    |

|  |                                     |   |   |                                     |                     |                  |                     |              |             |
|--|-------------------------------------|---|---|-------------------------------------|---------------------|------------------|---------------------|--------------|-------------|
| Arrive Job   | Start                               | Unloading   | Finish  | Unloading                           | Time                | Standby          | Customer's initials | This Tickets | Grand Total |
| Signature  | <input checked="" type="checkbox"/> | <input checked="" type="checkbox"/>   | <input checked="" type="checkbox"/>   | <input checked="" type="checkbox"/> |                     |                  |                     |              |             |
| (No one is able to sign, customer waives receipt)<br>Recipient by Signature: _____<br>Driver's Signature: _____<br>Print Name (Customer): _____<br>Standby Time: _____<br>Total: _____ |                                     |   |   |                                     |                     |                  |                     |              |             |
| Net  | 53,020 LB                           | Scale 1   | Angelique   | Scale 2                             |                     |                  |                     |              |             |
| Gross  | 43,640 LB/P.T.*                     | LIABILITY WAIVER  | CADMAN, (INC.) WILL NOT ASSUME LIABILITY FOR ANY PROPERTY DAMAGE OR ANY EQUIPMENT DAMAGE FOR ANY DELIVERY BEYOND THE CURB LINE. |                                     |                     |                  |                     |              |             |
| SCALE WEIGHT   | 96,660 LB                           | A STANDBY SURCHARGE WILL BE ASSESSED FOR LOADS THAT EXCEED 10 MINUTES UNLOADING TIME. |   |                                     |                     |                  |                     |              |             |
| Product  | CLASS 3 SOILS (TN)                  |   |   |                                     |                     |                  |                     |              |             |
| Description  | 99005                               |   |   |                                     |                     |                  |                     |              |             |
| Unit Price   | 26.51                               |   |   |                                     |                     |                  |                     |              |             |
| Amount   | 26.51                               |   |   |                                     |                     |                  |                     |              |             |
| DEL/DF - SMB BELLEVUE II<br>BELLEVUE<br>DET/P 10605 NE 8TH ST  |                                     |   |   |                                     |                     |                  |                     |              |             |
| HEIBELBERG ENVIRONMENTAL GROUP<br>(888) 322-6847 425-961-7100<br>WEGIMASTER STATION<br>Sno River Delta Soils<br>17 E. Marine View Dr.<br>Everett, WA 98213                             |                                     |   |   |                                     |                     |                  |                     |              |             |
| Ticket No.   | 1124514763                          | Customer Name   | SMB BELLEVUE II LLC   | Account                             | 9973976             | Customer Job No. |                     | Map Ref.     |             |
| Customer No.   | 9973976                             | Payment Type  | Account   | Customer Name                       | SMB BELLEVUE II LLC | Order No.        | 10107766            | DATE         | 1/23/2021   |
| Ticket Time  | 1:36:33PM                           | DATE  | 1/23/2021   | Customer No.                        | 9973976             | Account          | SMB BELLEVUE II LLC | Order No.    | 10107766    |