

**Phase I Environmental
Site Assessment Report**

**1518 W. Lincoln Ave. II
1518 West Lincoln Avenue
Yakima, WA 98902**

Prepared for

Justice Housing Yakima
PO Box 1097
Yakima, WA 98907

Prepared by

BMEC
PO Box 545
Waitsburg, WA 99361
Phone: 509-520-4416

Job Number: P2022/0408
05/10/2022

Table of Contents

1.0 General Information.....	1
2.0 Executive Summary.....	2
3.0 Introduction.....	5
4.0 Site Description.....	8
5.0 User Provided Information.....	10
6.0 Records Review.....	11
7.0 Site Reconnaissance.....	17
8.0 Interviews.....	19
9.0 Other Environmental Considerations.....	20

Appendices

Appendix A: Figures.....	23
Appendix B: Photographs.....	27
Appendix C: Historical Research.....	33
Appendix D: Regulatory Records.....	58
Appendix E: Qualifications.....	589
Appendix F: Additional Documentation.....	592

1.0 GENERAL INFORMATION

Project Information:
1518 W. Lincoln Ave. II
Project Number:
P2022/0408

Consultant Information:
BMEC
PO Box 545
Waitsburg, WA 99361
Phone: 509-520-4416
E-mail Address: ymeyer@bmecww.com
Inspection Date: 04/25/2022
Report Date: 05/10/2022

Site Information:
1518 W. Lincoln Ave. II
1518 West Lincoln Avenue
Yakima, WA 98902
County: Yakima
Latitude, Longitude: 46.602474, -120.528594
Site Access Contact: David Helseth


Client Information:
Justice Housing Yakima
David Helseth
PO Box 1097
Yakima, WA 98907

Site Assessor:



Yancy Meyer
Environmental Professional

Senior Reviewer:



Peter H. Trabusiner
Engineer

EP Certification:

I declare that, to the best of my professional knowledge and belief, I meet the definition of Environmental Professional as defined in 312.10 of this part.



Yancy Meyer - Environmental Professional

AAI Certification:

I have the specific qualifications based on education, training, and experience to assess a property of the nature, history, and setting of the subject property. I have developed and performed the all appropriate inquiries in conformance with the standards and practices set forth in 40 CFR Part 312.



Yancy Meyer - Environmental Professional

2.0 EXECUTIVE SUMMARY

2.1 Subject Property Description

The subject property is located at 1518 W. Lincoln Ave in Yakima, Washington, on the south side of W. Lincoln Ave, approximately 621 feet southeast of the intersection of W. Lincoln Ave and N. 16th Ave. The subject property is currently occupied by one residence with a detached garage, a shop/storage building, and the west end of a former greenhouse with a boiler. The other part of the site is former nursery land, with shredded bark over soil. The properties surrounding the subject property include residences and a city park.

2.2 Data Gaps

Data gaps include no prior owner interviews. These gaps are significant; however, given the known history of the site, it is reasonable and prudent to believe that this information would not alter the opinion in Section 2.4.

2.3 Environmental Report Summary

BMEC, Inc. has performed a Phase I Environmental Site Assessment in conformance with the scope and limitations of ASTM Practice E 1527-13 of the property located at 1518 W. Lincoln Ave., in Yakima, Washington. Any exceptions to, or deletions from, this practice are described in Section 3.4 of this report. This assessment has revealed evidence of Recognized Environmental Conditions in connection with the property:

According to the OSHA Asbestos Construction Standard (29 CFR 1926.1101), building owners and employers are required to identify the potential asbestos hazards within their pre-1989 facilities, and provide that information upon request to employees that may work near those hazards. During the on-site inspection, various suspect asbestos-containing materials building materials were observed. As defined in NESHAP 61.141, the observed materials may be classified as regulated asbestos-containing materials, and prior to demolition, renovation, or any other activity that may disturb these materials, either an inspection should be performed by an AHERA accredited Building Inspector or the materials should be handled as asbestos-containing.

Effective June 3, 1993, the Lead in Construction Standard codified in 29 CFR 1926.62 applies to sources or potential sources of lead exposure present in an "employment-related" context. The trigger mechanism for application of the standard is an activity that by its inherent nature may cause exposure to lead. Therefore, within the content of regulatory compliance for OSHA, the subject property did not appear to require further response to suspect lead-based paint. However, prior to renovation, demolition, or any activity that will cause a disturbance of any suspect lead-based paint, sampling to determine lead content is recommended.

A Hazardous Materials Survey for asbestos and lead in construction was performed by BMEC concurrent with the Phase I site inspection on April 25, 2022:

Asbestos: Three homogenous building materials collected within the scope of the upcoming demolition/renovation activities to be asbestos containing. Prior to demolition/renovations, the asbestos-containing material in Section 3.1.3 above table must be abated utilizing certified asbestos workers adhering to abatement regulations provided in Washington Administrative Code (WAC) 296-62-077 Part I-1. If

any new suspect materials are identified during demolition/renovation, work should be halted until the material(s) is sampled to confirm the absence or presence of asbestos.

Lead in Paint: The Occupational Safety and Health Administration (OSHA) Construction Industry Standard for Lead (29 CFR 1926.62) applies to demolition-related tasks that impact materials with detectable level of lead. Work that exposes employees to lead must comply with WAC 296-155-176 Appendix B. In addition to work practices for demolition, BMEC recommends collecting soil samples prior to build-back for assurance of lead below 250 mg/kg (parts-per-million or ppm).

The historical use of the property has been farmland and the use of pesticides and herbicides is assumed. BMEC conducted soil sampling concurrent with the Phase I site visit for pesticides and herbicides to investigate possible pesticide contamination above residential clean up levels at the site:

	MTCA METHOD A		MTCA METHOD B			
	Standard Unrestricted		Direct Contact			
	Land Use		4-25-01	4-25-02	4-25-03	4-25-04
Chemicals of Concern			3-6"	3-6"	3-6"	3-6"
4,4'-DDE		2.9	0.042	0.059	1.6	0.85
4,4'-DDT	3	2.9	<0.012	<0.011	1.4	1.9
4,4'-DDD		2.4	<0.012	<0.011	0.050	0.033
Dieldrin		0.063	<0.012	0.026	0.058	0.028
Endrin		24	<0.012	<0.011	0.013	0.062
Endosulfan		480	<0.012	<0.011	0.036	0.013
Arsenic	20		<12	13	16	<12
Lead	250		29	53	190	8.6

Notes:

Samples taken on April 25, 2022

MCTA is Model Toxics Control Act (Feb. 2001), Washington Department of Ecology, Cleanup Regulations Chapter 173-340 WAC

Analyses by OnSite Environmental, Redmond, WA

Sample 4-25-04 was also analyzed for Chlorinated Acid Herbicides by EPA Method 8161A — no analytes were detected above laboratory detection limits

See laboratory data sheets in Appendix for complete list of analytes

A copy of the Sample Location Map is included in Appendix F of this report.

Given the soil sampling results it is the opinion of BMEC that the prior agricultural activities do not represent a recognized environmental condition at the subject property.

Report Section		No Further Action	REC	HREC	CREC	Issue/Further Investigation	Comments
4.4	Current Use of Property	X					
4.6	Adjoining Property Information	X					
6.1	Standard Environmental Records Sources	X					
6.4.1	Historical Summary	X					
6.4.6	Other Environmental Reports	X					
7.3.1	Hazardous Substances	X					
7.3.3	USTs	X					
7.3.4	ASTs	X					
7.3.5	Other Suspect Containers	X					
7.3.6	Equipment Likely to Contain PCBs	X					
7.3.11	Stained Soil/Stressed Vegetation	X					
9.1	Asbestos-Containing Materials				X		
9.2	Lead-Based Paint				X		
9.3	Radon	X					

2.4 Recommendations

During the course of the on-site visual inspection, a review of the available information at the Yakima County Courthouse, the Yakima City Library, and a review of the Environmental Database for the site, no potential environmental risks, recognized environmental conditions or hazards other than those discussed in Section 2.3 were discovered.

It is the opinion of BMEC, Inc. that it is reasonable and prudent to believe that the risk of contamination at the subject property is so minimal that no further investigation is warranted. Demolition work that exposes employees to lead must comply with WAC 296-155-176 Appendix B. In addition to work practices for demolition, BMEC recommends collecting soil samples prior to build-back for assurance of lead in soil below 250 mg/kg.

3.0 INTRODUCTION

3.1 Purpose

The purpose of the Phase I Environmental Site Assessment (ESA) was to evaluate the current and historical conditions of the Subject Property in an effort to identify recognized environmental conditions in connection with the Subject Property.

A recognized environmental condition is defined by ASTM E1527-13 as:

Recognized Environmental Condition - the presence or likely presence of any hazardous substances or petroleum products in, on or at a property: (1) due to any release to the environment; (2) under conditions indicative of a release to the environment; or (3) under conditions that pose a material threat of a future release to the environment. *De minimis* conditions are not recognized environmental conditions.

De minimis conditions are those that generally do not present a material risk to public health or the environment and that generally would not be the subject of an enforcement action if brought to the attention of appropriate government agencies.

The identification of recognized environmental conditions in connection with the subject property may impose an environmental liability on owners or operators of the site, reduce the value of the site, or restrict the use or marketability of the site, and therefore, further investigation may be warranted to evaluate the scope and extent of potential environmental liabilities.

Unless specifically noted within the text of this Report, this Phase I Environmental Site Assessment (ESA) does not include or address groundwater, soil, or extraneous materials contamination upon or under the surface soils, with respect to testing, coring, or sampling analysis.

3.2 Scope of Work

The Phase I ESA conducted at the Subject Property was in general accordance with ASTM Standard E 1527-13 and included the following:

- Review of previous environmental site assessments;
- Records review;
- Interviews with regulatory officials and personnel associated with the subject and adjoining properties;
- A site visit; and
- Evaluation of information and preparation of the report provided herein.

Typically, a Phase I ESA does not include sampling or testing of air, soil, groundwater, surface water, or building materials. These activities would be carried out in a Phase II ESA, if required. For this Phase I ESA, additions to the ASTM E 1527-13 standard include asbestos and lead-based paint surveys, and soil sampling for pesticides and herbicides concurrent with the Phase I site assessment.

3.3 Significant Assumptions

It is assumed that this investigation is being conducted to identify recognized environmental conditions concerning the subject property, and to permit the user to satisfy one of the requirements to qualify for the innocent landowner defense to CERCLA liability. This investigation may mention but does not fully address non-scope considerations such as, but not limited to, asbestos containing materials (ACM), radon, lead-based paint (LBP), lead in drinking water, mold, wetlands, regulatory compliance, cultural and historical resources, industrial hygiene, health and safety, ecological resources, endangered species, indoor air quality, and/or high voltage power lines, although, one or more may be mentioned in the report as a business environmental risk concern.

It is also assumed that the information provided by the client is accurate and that the client is not withholding any information that would alter the conclusions of this report.

3.4 Limitations and Exceptions

Along with all of the limitations set forth in various sections of the ASTM E 1527-13 protocol, the accuracy and completeness of this report may be limited by the following:

Access Limitations - None

Physical Obstructions to Observations - None

Outstanding Information Requests - None

Historical Data Source Failure - No prior owner interviews

Other - None

It should be noted that this assessment did not include a review or audit of operational environmental compliance issues, or of any environmental management systems (EMS) that may exist on the property. Where required, the documents listed in Appendices A and E were used as reference material for the completion of the Phase I ESA. Some of the information presented in this report was provided through existing documents and interviews. Although attempts were made, whenever possible, to obtain a minimum of two confirmatory sources of information, BMEC, Inc. in certain instances has been required to assume that the information provided is accurate.

The information and conclusions contained in this report are based upon work undertaken by trained professional and technical staff in accordance with generally accepted engineering and scientific practices current at the time the work was performed. The conclusions and recommendations presented represent the best judgment of BMEC, Inc. based on the data obtained from the work. Due to the nature of investigation and the limited data available, BMEC, Inc. cannot warrant against undiscovered environmental liabilities. Conclusions and recommendations presented in this report should not be construed as legal advice.

Should additional information become available which differs significantly from our understanding of conditions presented in this report, we request that this information be brought to our attention so that we may reassess the conclusions provided herein.

3.5 Deviations

No deviations from the recommended scope of ASTM Standard E 1527-13 were performed as part of this Phase I ESA with the exception of any additions noted in Detailed Scope of Services.

3.6 Special Terms and Conditions

Authorization to perform this assessment was given by the client on April 18, 2022. Instructions as to the location of the property, access, and an explanation of the property and facilities to be assessed were provided by David Helseth of Yakima Justice Housing.

3.7 Reliance

This report has been prepared for the sole benefit of the client. The report may not be relied upon by any other person or entity without the express written consent of BMEC, Inc. and the client. We acknowledge a third party's reliance on this report as part of the process of evaluating the risks associated with this transaction.

4.0 SITE DESCRIPTION

4.1 Location and Legal Description

The subject property is located at 1518 W. Lincoln Ave in Yakima, Washington, on the south side of Lincoln Ave, approximately 621 feet southeast of the intersection of Lincoln Ave and N. 16th Ave. Information obtained from the Yakima County Assessor's Department indicated that the tax assessment parcel numbers for the subject property are 181324-23562 and 181324-23564. The subject site is on the northwest quarter in Section 24, Township 13 and Range 18 E.W.M.

4.2 Activity/Use Limitations

No specific Activity/Use limitations were specified for the subject property.

4.3 Site and Vicinity Description

The subject property consists of approximately 2.25 acres and is developed with an approximately 1,022 square-foot, residence, an approximately 336 square-foot detached garage, and an approximately 1,920 square-foot shop/storage building. The prior greenhouses were demolished, leaving the approximately 675 square-foot west structure housing the boiler and hand tools. The ground surface at the site slopes gradually east. The property is primarily covered by the four structures, gravel, bark chips, and grass and can be accessed from north via an entrance from W. Lincoln Ave and from the south via an entrance from Folsom Ave.

The site is zoned residential. The area surrounding the site is primarily residential.

4.4 Current Use of Property

Part of the subject property is currently occupied by a residence with detached garage, a shop and outbuilding. The other part of the subject is undeveloped and comprised of the old nursery land.

No unusual or suspicious storage, handling, or disposal was observed.

4.5 Description of Structures and Other Improvements

Structures at the site include: residence, detached garage, shop, and outbuilding.

Property Summary

Size of Property (approximate):	2.25 Acres
General Topography of Property:	Flat
Adjoining and/or Access/Egress Roads:	W. Lincoln Ave and Folsom Ave
Paved or Concrete Areas (including parking):	None
Unimproved Areas:	60%
Landscaped Areas:	5%
Surface Water:	None
Potable Water Source:	City of Yakima
Sanitary Sewer Utility:	City of Yakima
Storm Sewer Utility:	None
Electrical Utility:	City of Yakima
Natural Gas Utility:	None

Building Summary

Building Name:	Residence
Number of Floors:	1
Total Square Feet of Space (approximate):	1,022 sq-ft
Construction Completion Date (year):	1931
Construction Type:	Wood framed
Interior Finishes Description:	Drywall walls, carpet and vinyl floors
Exterior Finishes Description:	Wood walls composite shingle roof
Cooling System Type:	
Heating System Type:	Heating oil
Emergency Power:	None

Building Name:	Detached Garage
Number of Floors:	1
Total Square Feet of Space (approximate):	336 sq-ft
Construction Completion Date (year):	1951
Construction Type:	Wood-framed structure on concrete slab foundation
Interior Finishes Description:	Unfinished
Exterior Finishes Description:	Wood walls, composite shingle roof
Cooling System Type:	None
Heating System Type:	None
Emergency Power:	None

Building Name:	Shop/storage building
Number of Floors:	1
Total Square Feet of Space (approximate):	1,920 sq-ft
Construction Completion Date (year):	1931
Construction Type:	Concrete block building on concrete slab foundation
Interior Finishes Description:	None
Exterior Finishes Description:	Concrete block and wood walls, composite shingle roof
Cooling System Type:	None
Heating System Type:	None
Emergency Power:	None

Building Name:	Boiler structure
Number of Floors:	1
Total Square Feet of Space (approximate):	675
Construction Completion Date (year):	1931
Construction Type:	Wood framed structure with gable roof
Interior Finishes Description:	Unfinished
Exterior Finishes Description:	Wood walls and composite shingle roofing
Cooling System Type:	
Heating System Type:	
Emergency Power:	

4.6 Adjoining Property Information

For the Scope of this Assessment, properties are defined and categorized based upon their physical proximity to the subject property. An adjacent property is any real property located within 0.25 miles of the subject property's border. An adjoining property is any real property whose border is contiguous or partially contiguous with the subject property, or that would be if the properties were not separated by a roadway, street, public thoroughfare, river, or stream. All adjoining properties were inspected to the greatest extent possible given access restrictions.

Direction From Site	Occupant	Use	Comments
North	Residential	Residential	
South	Residential	Residential	
East	Residential	Residential	
West	Public park	Public park	

5.0 USER PROVIDED INFORMATION

5.1 Specialized Knowledge

No specialized knowledge in connection with the subject property or facility operations was identified by the user/client.

5.2 Valuation Reduction for Environmental Issues

No environmental issues were identified by the user/client that could result in property value reduction.

5.3 Owner, Property Manager, and Occupant Information

David Helseth is identified as the Key Site Manager, and was contacted concerning the subject property. Information regarding the site was provided by Mr. Helseth. Copies of the provided documents are included in Appendix F of this report.

5.4 Reason For Performing Phase I

The Phase I ESA is being conducted as part of environmental due diligence prior to property transfer or refinancing.

6.0 RECORDS REVIEW**6.1 Standard Environmental Records Sources**

BMEC, Inc. contracted Environmental Data Resources, Inc. (EDR) to conduct a search of Federal and State databases containing known and suspected sites of environmental contamination. The number of listed sites identified within the approximate minimum search distance (AMSD) from the Federal and State environmental records database listings specified in ASTM Standard E 1527-13 are summarized in the following table. Detailed information for sites identified within the AMSDs is provided below, along with an opinion about the significance of the listing to the analysis of recognized environmental conditions in connection with the subject property. Copies of the EDR research data and a description of the databases are included in Appendix D of this report.

The subject site is listed on FINDS, ECHO, ALLSITES, and RCRA NonGen/NLR environmental data bases. These databases provide information about facilities, sites or places that are subject to environmental regulations or of environmental interest (i.e. compliance, permits, corrective actions, etc.), but do not necessarily identify properties of environmental concern. The EDR Report indicates that the facility is a "non-generator" and indicates "no violations." Due to the nature of these listings they do not represent an environmental concern for the subject property. Other listed sites are at sufficient distance, cross- or down-gradient from the subject property. It is the opinion of BMEC that the environmental database listings do not represent a recognized environmental condition at the subject property.

Map Findings Summary

Database	Target Property	Search Distance (Miles)	< 1/8	1/8 - 1/4	1/4 - 1/2	1/2 - 1	> 1	Total Plotted
NPL		1	0	0	0	0	NR	0
Proposed NPL		1	0	0	0	0	NR	0
NPL LIENS		1	0	0	0	0	NR	0
Delisted NPL		1	0	0	0	0	NR	0
FEDERAL FACILITY		0.5	0	0	0	NR	NR	0
SEMS		0.5	0	0	0	NR	NR	0
SEMS-ARCHIVE		0.5	0	0	2	NR	NR	2
CORRACTS		1	0	0	0	0	NR	0
RCRA-TSDF		0.5	0	0	0	NR	NR	0
RCRA-LQG		0.25	0	0	NR	NR	NR	0
RCRA-SQG		0.25	0	0	NR	NR	NR	0
RCRA-VSQG		0.25	1	0	NR	NR	NR	1
LUCIS		0.5	0	0	0	NR	NR	0
US ENG CONTROLS		0.5	0	0	0	NR	NR	0
US INST CONTROLS		0.5	0	0	0	NR	NR	0
ERNS		0.001	0	NR	NR	NR	NR	0
HMIRS		0.001	0	NR	NR	NR	NR	0
DOD		1	0	0	0	0	NR	0
FUDS		1	0	0	0	1	NR	1
US BROWNFIELDS		0.5	0	0	0	NR	NR	0
CONSENT		1	0	0	0	0	NR	0
UMTRA		0.5	0	0	0	NR	NR	0
ODI		0.5	0	0	0	NR	NR	0
TRIS		0.001	0	NR	NR	NR	NR	0
TSCA		0.001	0	NR	NR	NR	NR	0
FTTS		0.001	0	NR	NR	NR	NR	0
SSTS		0.001	0	NR	NR	NR	NR	0
LUCIS		0.5	0	0	0	NR	NR	0
DOT OPS		0.001	0	NR	NR	NR	NR	0
ICIS		0.001	0	NR	NR	NR	NR	0
HIST FTTS		0.001	0	NR	NR	NR	NR	0

1518 West Lincoln Avenue, Yakima

RADINFO		0.001	0	NR	NR	NR	NR	0
LIENS 2		0.001	0	NR	NR	NR	NR	0
PADS		0.001	0	NR	NR	NR	NR	0
MLTS		0.001	0	NR	NR	NR	NR	0
FINDS	1	0.001	0	NR	NR	NR	NR	1
RAATS		0.001	0	NR	NR	NR	NR	0
UXO		1	0	0	0	0	NR	0
FUSRAP		1	0	0	0	0	NR	0
US FIN ASSUR		0.001	0	NR	NR	NR	NR	0
US CDL		0.001	0	NR	NR	NR	NR	0
SCRD DRYCLEANERS		0.5	0	0	0	NR	NR	0
EDR Hist Auto		0.125	2	NR	NR	NR	NR	2
MINES MRDS		0.001	0	NR	NR	NR	NR	0
COAL ASH EPA		0.5	0	0	0	NR	NR	0
COAL ASH DOE		0.001	0	NR	NR	NR	NR	0
US MINES		0.25	0	0	NR	NR	NR	0
DEBRIS REGION 9		0.5	0	0	0	NR	NR	0
USGS WATER WELLS		1	0	0	0	0	NR	0
US AIRS		0.001	0	NR	NR	NR	NR	0
EPA WATCH LIST		0.001	0	NR	NR	NR	NR	0
2020 COR ACTION		0.25	0	0	NR	NR	NR	0
ECHO	1	0.001	0	NR	NR	NR	NR	1
PCB TRANSFORMER		0.001	0	NR	NR	NR	NR	0
ROD		1	0	0	0	0	NR	0
RMP		0.001	0	NR	NR	NR	NR	0
PRP		0.001	0	NR	NR	NR	NR	0
RCRA NonGen / NLR	1	0.25	1	2	NR	NR	NR	4
EDR Hist Cleaner		0.125	0	NR	NR	NR	NR	0
PWS		TP	NR	NR	NR	NR	NR	0
IHS OPEN DUMPS		0.5	0	0	0	NR	NR	0
ABANDONED MINES		0.25	0	0	NR	NR	NR	0
LEAD SMELTERS		0.001	0	NR	NR	NR	NR	0
FUELS PROGRAM		0.25	0	0	NR	NR	NR	0
DOCKET HWC		0.001	0	NR	NR	NR	NR	0
US HIST CDL		0.001	0	NR	NR	NR	NR	0
FEMA UST		0.25	0	0	NR	NR	NR	0
SWF/LF		0.5	0	0	0	NR	NR	0
ALLSITES	1	0.5	4	6	32	NR	NR	43
CSCSL		1	0	0	2	15	NR	17
HSL		1	0	0	0	2	NR	2
CSCSL NFA		0.5	2	3	8	NR	NR	13
UIC		0.001	0	NR	NR	NR	NR	0
SWTIRE		0.5	0	0	0	NR	NR	0
LUST		0.5	1	3	7	NR	NR	11
UST		0.25	1	5	NR	NR	NR	6
AST		0.25	0	0	NR	NR	NR	0
WA MANIFEST		0.25	1	0	NR	NR	NR	1
SPILLS		0.001	0	NR	NR	NR	NR	0
INST CONTROL		0.5	0	1	0	NR	NR	1
ICR		0.5	1	3	9	NR	NR	13
VCP		0.5	1	1	3	NR	NR	5
DRYCLEANERS		0.25	0	0	NR	NR	NR	0
BROWNFIELDS		0.5	0	0	0	NR	NR	0
CDL		0.001	0	NR	NR	NR	NR	0
SPILLS 90		0.001	0	NR	NR	NR	NR	0
COAL ASH		0.5	0	0	0	NR	NR	0
RGA LF		0.001	0	NR	NR	NR	NR	0
WELLS KITSAP		1	0	0	0	0	NR	0
SWRCY		0.5	0	1	0	NR	NR	1
NPDES		0.001	0	NR	NR	NR	NR	0
AQUEOUS FOAM		0.5	0	0	0	NR	NR	0
RGA LUST		0.001	0	NR	NR	NR	NR	0
PFAS		0.5	0	0	0	NR	NR	0

1518 West Lincoln Avenue, Yakima

PTAP		0.5	0	0	1	NR	NR	1
ASBESTOS		0.001	0	NR	NR	NR	NR	0
Financial Assurance		0.001	0	NR	NR	NR	NR	0
RGA HWS		0.001	0	NR	NR	NR	NR	0
DAY CARE		0.001	0	NR	NR	NR	NR	0
HIST CDL		0.001	0	NR	NR	NR	NR	0
AIRS (EMI)		0.001	0	NR	NR	NR	NR	0
INACTIVE DRYCLEANERS		0.25	0	0	NR	NR	NR	0
WELLS		1	0	0	0	0	NR	0
INDIAN LUST		0.5	0	0	0	NR	NR	0
INDIAN UST		0.25	0	0	NR	NR	NR	0
INDIAN VCP		0.5	0	0	0	NR	NR	0
INDIAN ODI		0.5	0	0	0	NR	NR	0
INDIAN RESERV		1	0	0	0	0	NR	0
EDR MGP		1	0	0	0	0	NR	0

Detail Summary

Site Name: BAURS WHOLESALE GREENHOUSE
 Databases: ALLSITES, FINDS, RCRA NonGen / NLR, ECHO
 Address: 1518 W LINCOLN AVE
 Distance: 0
 Direction: Southwest
 Elevation: Higher
 Comments:

Site Name: SAFEWAY 249
 Databases: ALLSITES
 Address: 1610 W LINCOLN AVE
 Distance: 476
 Direction: West
 Elevation: Higher
 Comments:

Site Name: ALBERTSONS 249
 Databases: WA MANIFEST, ALLSITES
 Address: 1610 W LINCOLN
 Distance: 476
 Direction: West
 Elevation: Higher
 Comments:

Site Name: ALBERTSONS #249
 Databases: RCRA-VSQQ
 Address: 1610 W LINCOLN
 Distance: 476
 Direction: West
 Elevation: Higher
 Comments:

Site Name: SPEEDWAY NO. 2171 (USA)
 Databases: CSCSL NFA, ALLSITES, Financial Assurance 1, LUST, UST
 Address: 1608 W LINCOLN AVE
 Distance: 738
 Direction: West
 Elevation: Higher
 Comments:

1518 West Lincoln Avenue, Yakima

Site Name: ALBERTSON'S #249 FUEL CENTER
Databases: ICR
Address: 1608 W. LINCOLN AVE.
Distance: 738
Direction: West
Elevation: Higher
Comments:

Site Name: CENTRAL WASHINGTON FAMILY MEDICINE CLINIC
Databases: SWRCY
Address: 1806 W LINCOLN AVE
Distance: 1197
Direction: WNW
Elevation: Higher
Comments:

6.2 Additional Environmental Record Sources

No summary information has been entered regarding additional environmental record sources.

6.3 Physical Setting Sources

Source of reference is a United States Geological Survey (USGS) 7.5 Minute Topographic Quadrangle (quad) Map containing the subject property. The USGS 7.5 minute quad map has an approximate scale of 1" to 24,000 feet, shows physical features such as water bodies, and roadways. The USGS 7.5 quad map is considered to be the only Standard Physical Setting Source, and is sufficient as a single reference.

6.3.1 Topography

The property consists of two parcels of land with improvements. The site is accessible from W. Lincoln Ave. and Folsom Ave. The nearest major roadway is Highway 82, approximately 2 mile east of the site. The elevation is 1107 feet above mean sea level.

6.3.2 Surface Water Bodies

The nearest major body of water is Yakima River, approximately 2.34 miles east of the site. There are no flood zones or wetlands associated with the site.

6.3.3 Geology and Hydrology

Groundwater flow direction may be impacted by surface topography, hydrology, hydro-geology, characteristics of the soil, and nearby wells. Groundwater flow velocity is generally impacted by the nature of the geologic strata. The groundwater gradient inferred from topography is to the east towards Yakima River.

6.4 Historical Use

6.4.1 Historical Summary

Historical information identifying the past site use was obtained from a variety of sources as detailed in Appendix C of this report and included: CITY DIRECTORIES, AERIAL PHOTOGRAPHS, SANBORN FIRE INSURANCE MAPS AND ASSESSOR DOCUMENTATION.

1518 West Lincoln Avenue, Yakima

The subject site historically was developed as a nursery in 1931 and currently the site is used as a residence.

6.4.2 Title Records

No title records were provided by the user/client. Please refer to the Records Review section for current and historical ownership/use of the subject property.

6.4.3 City Directories

BMEC, Inc. reviewed city directories for the subject and adjoining properties at the local library that covered the years 2000 through 1967. The subject property address was first listed in 1967 as a residence.

Summary		
Date	Site Comments	Surrounding Area Comments
1967	1518 Lincoln- Baur Greenhouse 1520 Lincoln-Haney, Thelma	
1969	1518 Lincoln- Baur Greenhouse 1520 Lincoln-Wright, WM	
1972,	1518 Lincoln- Baur Greenhouse	
2000	1518 Lincoln - Not listed	

6.4.4 Aerial Photos

Aerial photographs were available from 1939, 1956, 1964, 1971, 1981, 1990, 1996, 2006, 2011, 2015, and 2017.

Summary		
Date(s)	Property Comments	Surrounding Area Comments
1939-2006	The subject site appears to have the three structures and two greenhouses on it with lots of development in the surrounding area.	
2011-2017	The subject site appears to have three structures on it with development in the surrounding area.	

6.4.5 Sanborn/Historical Maps

Sanborn Maps are detailed drawings that show the location and use of structures on a given property during specific years. Insurance companies originally utilized these maps to assess fire risk, but they are now used as a valuable source of historical and environmental risk information. Sanborn Maps were available for the site from 1920, 1950, 1959, 1962, 1967, 1969.

Summary		
Date(s)	Property Comments	Surrounding Area Comments
1950-1969	The subject site appears to have two houses on it and a green house. In 1969 the green house was expanded.	

6.4.6 Other Environmental Reports

BMEC conducted a Phase I site assessment in 2018. No recognized environmental issues pother than those discussed in Section 2.3 of this report were discovered.

6.4.7 Building Department Records

Records were reviewed at the Yakima Building Department. A copy of the Building Department records is included in the Appendix.

6.4.8 Other Land Use Records

No additional land use records were available during the course of the investigation.

6.5 Environmental Liens and Activity/Use Limitations

No environmental liens or activity/use restrictions in connection with the subject property were identified by the user/client.

7.0 SITE RECONNAISSANCE

7.1 Methodology and Limiting Conditions

The site reconnaissance was conducted on April 25, 2022 by Yancy Meyer and Richard DeLorme, Environmental Professionals with BMEC, accompanied by David Helseth and Doug Bommersbach. Weather conditions at the time of the site reconnaissance were 40 degrees and cloudy. The visual reconnaissance consisted of observing the boundaries of the property and systematically traversing the site to provide an overlapping field of view, wherever possible. The periphery of the on-site structures were observed along with interior accessible common areas, storage and maintenance areas. Photographs of pertinent site features identified are included in Appendix B.

7.2 General Site Setting

The subject property consists of approximately 2.25 acres and is developed with an approximately 1,022 square-foot, residence, an approximately 336 square-foot detached garage, and an approximately 1,920 square-foot shop/storage building. The prior greenhouses were demolished, leaving the approximately 675 square-foot west structure housing the boiler and hand tools. The ground surface at the site slopes gradually east. The property is primarily covered with the four buildings, gravel, bark chips, and grass. The subject property can be accessed from north via an entrance from W. Lincoln Ave and from the south via an entrance from Folsom Ave.

7.3 Site Visit Findings

7.3.1 Hazardous Substances

No hazardous substances were identified on the subject property.

No unusual or suspicious storage, handling, or disposal was observed.

7.3.2 Petroleum Products

No petroleum products were identified on the subject property.

7.3.3 USTs

No readily apparent evidence of underground storage tanks (USTs) was identified on the subject property.

7.3.4 ASTs

Evidence of 1 AST was observed on the subject property. Details of the AST is provided below.

Summary

Capacity (gals.)	Contents	Construction Materials	Comments
200	Heating oil	Steel	No staining observed.

7.3.5 Other Suspect Containers

No other suspect containers were identified on the subject property.

7.3.6 Equipment Likely to Contain PCBs

No equipment likely to contain PCBs was observed on the subject property.

7.3.7 Interior Staining/Corrosion

No interior staining or corrosion was observed in the subject buildings.

7.3.8 Discharge Features

Residence drains discharge to city sewer. No other discharge features (floor drains, catch basins, oil/water separators, etc.) were observed on the subject property.

7.3.9 Pits, Ponds, And Lagoons

No pits, ponds or lagoons were observed on the subject property.

7.3.10 Solid Waste Dumping/Landfills

No readily apparent evidence of solid waste dumping, suspect fill material, or landfills was identified on the subject property.

7.3.11 Stained Soil/Stressed Vegetation

No stained soil or stressed vegetation was observed on the subject property.

7.3.12 Wells

No evidence of drinking water supply or groundwater monitoring wells was observed on the subject property. An irrigation well is located in the greenhouse.

8.0 INTERVIEWS

a) Interview with Owner

A representative of Yakima Justice Housing, listed as the current owner, was interviewed and explained that he knew of no environmental concerns.

b) Interview with Site Manager

David Helseth was identified as the Key Site Manager for the property. A questionnaire completed by Mr. Helseth is included in Appendix F of this report.

c) Interviews with Occupants

The other interviews were conducted.

d) Interviews with Local Government Officials

Yakima County Assessor's Office information was obtained on line. These records indicate that the property is 2.25 acres owned by Yakima Justice Housing.

e) Interviews with Others

No other interviews were conducted.

9.0 OTHER ENVIRONMENTAL CONSIDERATIONS

9.1 Asbestos-Containing Materials

The term "asbestos" is applied to a group of naturally occurring fibrous, inorganic hydrated mineral silicates. Asbestos-containing building materials (ACBM) were widely used in building applications as fireproofing, insulation, and soundproofing from about 1946 until the EPA banned its use. Any material containing more than one percent asbestos is considered an ACM by the Environmental Protection Agency (EPA). Asbestos has been designated as a hazardous air pollutant under the National Emission Standard for Hazardous Air Pollutants (NESHAP). The NESHAP regulations prohibit visible asbestos emissions from mills and manufacturing plants, establish notification requirements and procedures for the demolition and renovation of all buildings containing friable asbestos, and delineate procedures to be followed in the disposal of asbestos-containing waste material. "Friable asbestos material" is any material that contains greater than one percent asbestos by weight, and can be pulverized, crumbled, or reduced to powder by hand pressure. To date, there are no federal regulations requiring the removal of asbestos from industrial or commercial buildings, even if friable.

A Hazardous Materials Survey for asbestos and lead in construction was performed by BMEC concurrent with the Phase I site inspection on April 25, 2022:

Asbestos: Three homogenous building materials collected within the scope of the upcoming demolition/renovation activities to be asbestos containing. Prior to demolition/renovations, the asbestos-containing material in Section 3.1.3 above table must be abated utilizing certified asbestos workers adhering to abatement regulations provided in Washington Administrative Code (WAC) 296-62-077 Part I-1. If any new suspect materials are identified during demolition/renovation, work should be halted until the material(s) is sampled to confirm the absence or presence of asbestos.

9.2 Lead-Based Paint

In 1978, the Federal Government banned the use of lead-based paint in residential applications; however, use in general industry continued at a decreased rate to the present. Lead-based paint presents a hazard through inhalation or ingestion of paint chips or vapor fumes. The greatest cumulative health threat is to young children, and for this reason the Department of Housing and Urban Development (HUD) has promulgated lead standards and survey requirements for buildings affected by HUD funding. This HUD regulation represents the only Federal requirement for lead-based paint hazard management applicable to privately owned structures.

Effective June 3, 1993, the Lead in Construction Standard codified in 29 CFR 1926.62 applies to sources or potential sources of lead exposure present in an "employment-related" context. The trigger mechanism for application of the standard is an activity that by its inherent nature may cause exposure to lead. Therefore, within the content of regulatory compliance for OSHA, the subject property did not appear to require further response to suspect lead-based paint. However, prior to renovation, demolition, or any activity that will cause a disturbance of any suspect lead-based paint, sampling to determine lead content is recommended.

A Hazardous Materials Survey for asbestos and lead in construction was performed by BMEC concurrent with the Phase I site inspection on April 25, 2022:

Lead in Paint: The Occupational Safety and Health Administration (OSHA) Construction Industry Standard for Lead (29 CFR 1926.62) applies to demolition-related tasks that impact materials with detectable level of lead. Work that exposes employees to lead must comply with WAC 296-155-176 Appendix B. In addition to work practices for demolition, BMEC recommends collecting soil samples prior to build-back for assurance of lead below 250 mg/kg (parts-per-million or ppm).

9.3 Radon

Radon is emitted by the natural breakdown and radioactive decay of uranium in rocks and soils, which then enters buildings through cracks in the foundation, sump pumps, areas around drainage pipes and other openings. In addition, radon may enter a structure as a water contaminant, natural-gas contaminant, or off-gas by product of building materials. Once inside an enclosed space, radon can accumulate.

Radon has been declared by the EPA as the second leading contributor to lung cancer, after smoking. EPA guidelines for the highest acceptable level of radon are 4 picoCuries per liter (pCi/l). At this level, the estimated number of lung-cancer deaths due to radon exposure is 13-50 out of 1,000. An EPA survey of indoor radon concentrations in 11,000 homes from Arizona to Massachusetts revealed that radon levels exceeded the EPA's action level of 4 pCi/l in one out of three homes. Yet another study in 10 other states found that one in five homes exceeded the 4 pCi/l level.

No visual estimation technique exists that accurately predicts the potential radon risk within a building. The radon risk is a function of site location, soils composition, building construction, foundation integrity, and previous landfill practices. Actual physical testing of a building is the only way to accurately determine the radon levels. Radon health risks can be controlled by recognizing the potential for a problem, by testing and by reduction of radon levels in the building. The property exhibits low potential for radon contamination, based upon the visual indicators observed during the site observation.

The EPA has assigned each of the 3141 counties in the United States to one of the three Radon Zones:

Zone 1	Predicted average indoor screening level	>than 4pCi/L
Zone 2	Predicted average indoor screening level	>=2 pCi/L and<= 4pCi/L
Zone 3	Predicted average indoor screening level	< 2 pCi/L

Yakima County Radon Zone Level: 2

9.4 Wetlands

This site was not listed in the environmental database as containing wetlands, and the soil did not qualify as a hydric soil. Visual on site inspection revealed no evidence of areas of standing water or wetland plant indicators. It should be noted that these wetland observations are based on secondary information and conditions at the time of the site visit, and do not take into account weather variations such as season, drought, snow cover, etc. If further wetlands review is required, a wetlands delineation should be performed by a qualified hydro-geologist.

9.5 Microbial Contamination (Mold)

Since no EPA, State or Federal, threshold limits have been set for mold spores, no sampling for mold will be done to check a building's compliance with Federal or other mold standards.

The results of sampling may have limited use or application. Sampling may only help locate the source of mold contamination, identify some of the mold species present, and differentiate between mold, soot or dirt.

Air sampling for mold provides information only for the moment in which the sampling occurred, much like a snapshot. Air sampling will reveal, when properly done, what was in the air at the moment the sample was taken. Without set mold standards, sampling results are difficult to interpret, especially if there is no visible mold growth present. On the other hand, if there is visible mold growth present, sampling is unnecessary.

The building was inspected for visual evidence of mold or mildew. None was found during the inspection. There was no evidence for leaking roofs or any history for water damage to the building. Washington State currently has no official regulations concerning mold contamination.

9.6 Vapor Encroachment

BMEC, Inc. performed a Tier 1 Initial Screening for Vapor Encroachment Conditions (VECs) at the subject property. Historical and government databases were reviewed at specific search distances to identify properties contaminated by Chemicals of Concern (COCs) within the following Areas of Concern (AOC) where groundwater flow direction cannot be determined:

- One third of one mile for known or suspect contaminated sites with non-petroleum COCs
- One tenth of one mile for known or suspect contaminated sites with petroleum COCs

The following AOCs can be applied where groundwater flow direction can be determined:

- Up-gradient
 - One third of one mile for known or suspect contaminated sites with non-petroleum COCs
 - One tenth of one mile for known or suspect contaminated sites with petroleum COCs
- Down-gradient
 - One hundred feet for known or suspect contaminated sites with non-petroleum COCs
 - Thirty feet for known or suspect contaminated sites with petroleum COCs
- Cross-gradient
 - One hundred feet for known or suspect contaminated sites with non-petroleum COCs + plume width
 - Thirty feet for known or suspect contaminated sites with petroleum COCs + plume width

After conducting the VEC screen at the subject property, it is the opinion of BMEC, Inc. that:

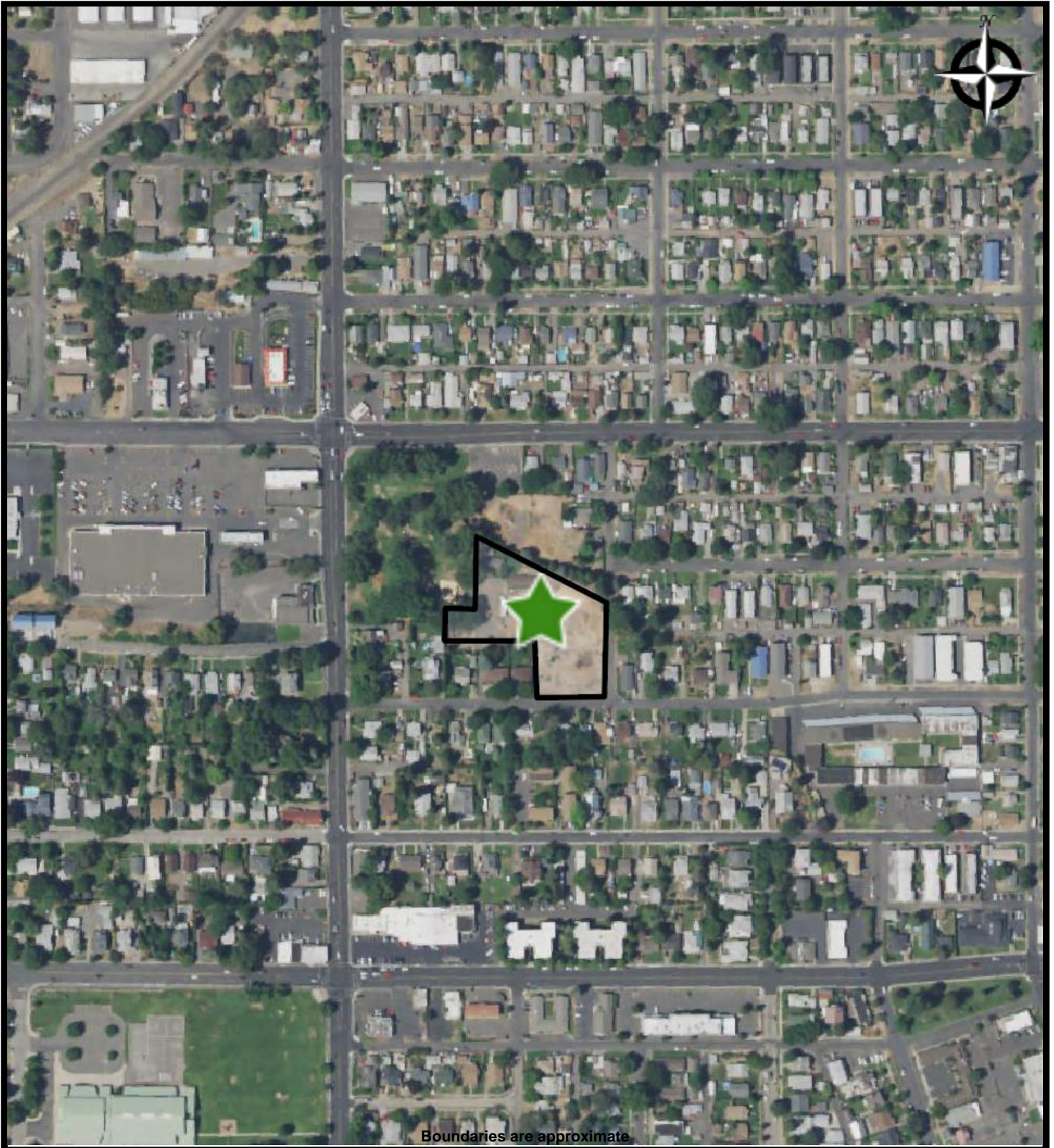
- A VEC can be ruled out because it does not exist or is not likely to exist

9.7 Client-Specific Items

There are no client-specific items entered for the Site.

Appendix A:

Figures



Boundaries are approximate

DR PARCEL PLAT

AERIAL MAP

1518 W. LINCOLN AVE. II
1518 West Lincoln Avenue
Yakima, Washington 98902

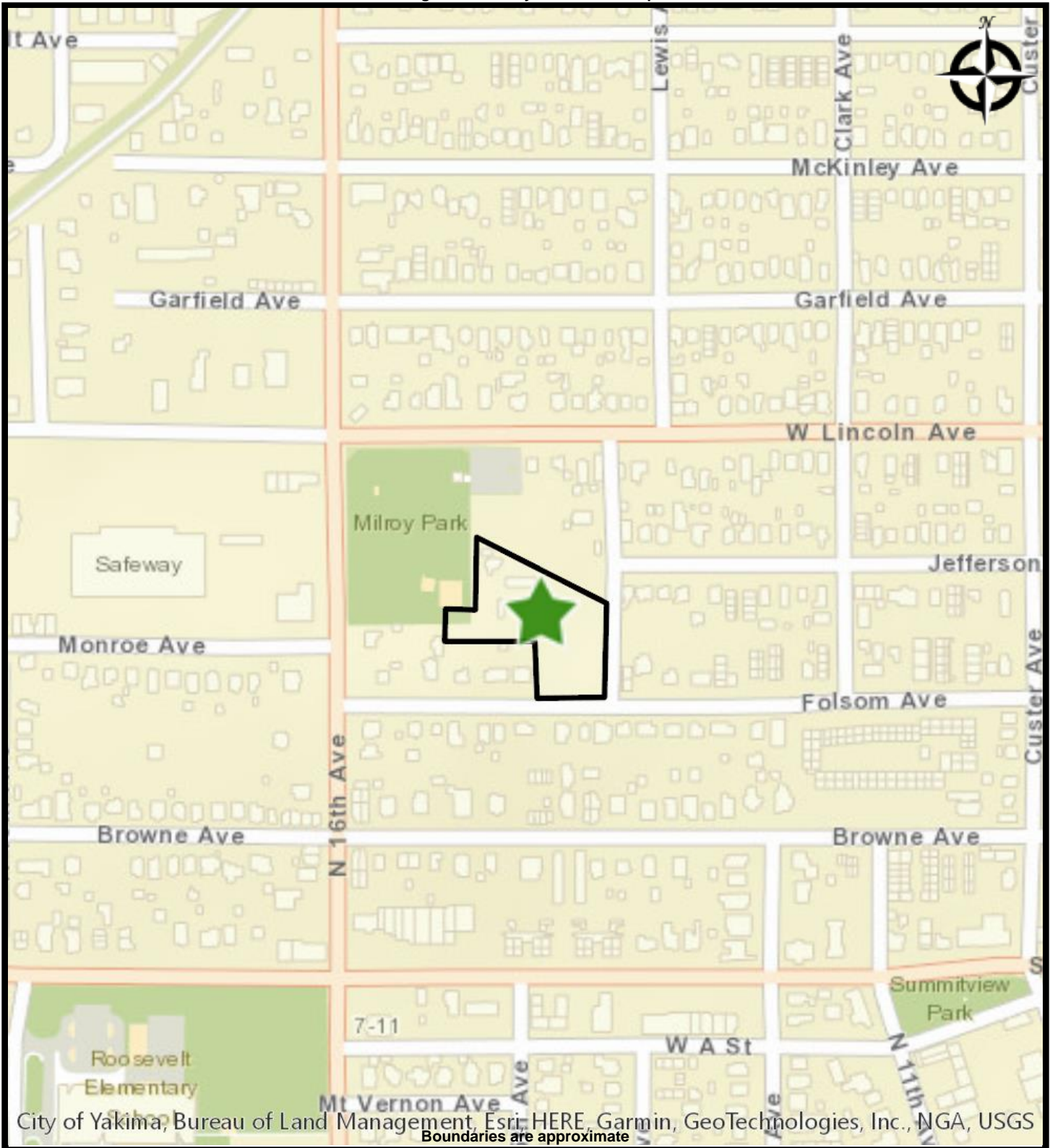
PREPARED FOR: Justice Housing Yakima

PROJ. MGR:

DRAWN BY: Yancy Meyer

DATE: 5/10/2022

PROJ. #: P2022/0408



DR PARCEL PLAT

STREET MAP

1518 W. LINCOLN AVE. II

1518 West Lincoln Avenue

Yakima, Washington 98902

PREPARED FOR: Justice Housing Yakima

PROJ. MGR:

DRAWN BY: Yancy Meyer

DATE: 5/10/2022

PROJ. #: P2022/0408



DR PARCEL PLAT

TOPO MAP

1518 W. LINCOLN AVE. II
1518 West Lincoln Avenue
Yakima, Washington 98902

PREPARED FOR: Justice Housing Yakima

PROJ. MGR:

DRAWN BY: Yancy Meyer

DATE: 5/10/2022


PROJ. #: P2022/0408

Appendix B:

Photographs



1 : East end of shop/storage building looking west




2 : Household quantity storage in shop



3 : Greenhouse boiler building looking south




4 : Shop/storage building looking east



5 : Residence at the site



6 : Interior of residence



7 : Kitchen



8 : Bedroom



9 : Bathroom



10 : Boiler



11 : Boiler building



12 : Boiler building looking southwest



13 : Site looking southeast




14 : Park west of the site



15 : Interior of shop



16 : Bathroom in shop



17 : Storage area



18 : Heating oil AST



19 : North side of shop/storage building



20 : Detached garage



21 : Interior of garage



22 : Residence looking east



23 : Residences south of the site



24 : Residence south of the site

1518 West Lincoln Avenue, Yakima



25 : Southeast parcel looking south



26 : Site looking east




27 : Site looking northeast



28 : Site looking northwest

Appendix C:

Historical Research



1518 W. Lincoln Ave Yakima

1518 W. Lincoln Ave

Yakima, WA 98902

Certified Sanborn® Map Report



6 Armstrong Road, 4th floor
Shelton, CT 06484
Toll Free: 800.352.0050
www.edrnet.com

Certified Sanborn® Map Report

Site Name:

1518 W. Lincoln Ave Yakima
1518 W. Lincoln Ave
Yakima, WA 98902

Client Name:

Blue Mountain Env. Cons. Inc.
125 Main St
Waitsburg, WA 99361-0000



The Sanborn Library has been searched by EDR and maps covering the target property location as provided by Blue Mountain Env. Cons. Inc. were identified for the years listed below. The Sanborn Library is the largest, most complete collection of fire insurance maps. The collection includes maps from Sanborn, Bromley, Perris & Browne, Hopkins, Barlow, and others. Only Environmental Data Resources Inc. (EDR) is authorized to grant rights for commercial reproduction of maps by the Sanborn Library LLC, the copyright holder for the collection. Results can be authenticated by visiting www.edrnet.com/sanborn.

The Sanborn Library is continually enhanced with newly identified map archives. This report accesses all maps in the collection as of the day this report was generated.

Certified Sanborn Results:

Certification # F165-44DD-BA04

PO # NA

Project P2018 0107

Maps Provided:

1969
1967
1962
1959
1952
1950
1920



Sanborn® Library search results

Certification #: F165-44DD-BA04

The Sanborn Library includes more than 1.2 million fire insurance maps from Sanborn, Bromley, Perris & Browne, Hopkins, Barlow and others which track historical property usage in approximately 12,000 American cities and towns. Collections searched:

- ☒ Library of Congress
- ☒ University Publications of America
- ☒ EDR Private Collection

The Sanborn Library LLC Since 1866™

Limited Permission To Make Copies

Blue Mountain Env. Cons. Inc. (the client) is permitted to make up to FIVE photocopies of this Sanborn Map transmittal and each fire insurance map accompanying this report solely for the limited use of its customer. No one other than the client is authorized to make copies. Upon request made directly to an EDR Account Executive, the client may be permitted to make a limited number of additional photocopies. This permission is conditioned upon compliance by the client, its customer and their agents with EDR's copyright policy; a copy of which is available upon request.

Disclaimer - Copyright and Trademark Notice

This Report contains certain information obtained from a variety of public and other sources reasonably available to Environmental Data Resources, Inc. It cannot be concluded from this Report that coverage information for the target and surrounding properties does not exist from other sources. NO WARRANTY EXPRESSED OR IMPLIED, IS MADE WHATSOEVER IN CONNECTION WITH THIS REPORT. ENVIRONMENTAL DATA RESOURCES, INC. SPECIFICALLY DISCLAIMS THE MAKING OF ANY SUCH WARRANTIES, INCLUDING WITHOUT LIMITATION, MERCHANTABILITY OR FITNESS FOR A PARTICULAR USE OR PURPOSE. ALL RISK IS ASSUMED BY THE USER. IN NO EVENT SHALL ENVIRONMENTAL DATA RESOURCES, INC. BE LIABLE TO ANYONE, WHETHER ARISING OUT OF ERRORS OR OMISSIONS, NEGLIGENCE, ACCIDENT OR ANY OTHER CAUSE, FOR ANY LOSS OF DAMAGE, INCLUDING, WITHOUT LIMITATION, SPECIAL, INCIDENTAL, CONSEQUENTIAL, OR EXEMPLARY DAMAGES. ANY LIABILITY ON THE PART OF ENVIRONMENTAL DATA RESOURCES, INC. IS STRICTLY LIMITED TO A REFUND OF THE AMOUNT PAID FOR THIS REPORT. Purchaser accepts this Report "AS IS". Any analyses, estimates, ratings, environmental risk levels or risk codes provided in this Report are provided for illustrative purposes only, and are not intended to provide, nor should they be interpreted as providing any facts regarding, or prediction or forecast of, any environmental risk for any property. Only a Phase I Environmental Site Assessment performed by an environmental professional can provide information regarding the environmental risk for any property. Additionally, the information provided in this Report is not to be construed as legal advice.

Copyright 2018 by Environmental Data Resources, Inc. All rights reserved. Reproduction in any media or format, in whole or in part, of any report or map of Environmental Data Resources, Inc., or its affiliates, is prohibited without prior written permission.

EDR and its logos (including Sanborn and Sanborn Map) are trademarks of Environmental Data Resources, Inc. or its affiliates. All other trademarks used herein are the property of their respective owners.

Sanborn Sheet Key

This Certified Sanborn Map Report is based upon the following Sanborn Fire Insurance map sheets.



1969 Source Sheets



Volume 1, Sheet 70
1969



Volume 1, Sheet 73
1969



Volume 1, Sheet 74
1969

1967 Source Sheets



Volume 1, Sheet 70
1967



Volume 1, Sheet 73
1967



Volume 1, Sheet 74
1967

1962 Source Sheets




Volume 1, Sheet 70
1962



Volume 1, Sheet 71
1962



Volume 1, Sheet 73
1962



Volume 1, Sheet 74
1962

1959 Source Sheets




Volume 1, Sheet 70
1959



Volume 1, Sheet 71
1959



Volume 1, Sheet 73
1959



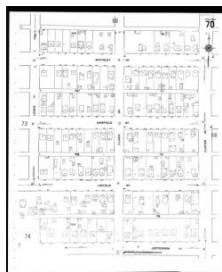
Volume 1, Sheet 74
1959

Sanborn Sheet Key

This Certified Sanborn Map Report is based upon the following Sanborn Fire Insurance map sheets.



1952 Source Sheets



Volume 1, Sheet 70
1952



Volume 1, Sheet 71
1952



Volume 1, Sheet 73
1952



Volume 1, Sheet 74
1952

1950 Source Sheets



Volume 1, Sheet 70
1950



Volume 1, Sheet 71
1950



Volume 1, Sheet 73
1950



Volume 1, Sheet 74
1950

1920 Source Sheets



Volume 1, Sheet 70
1920



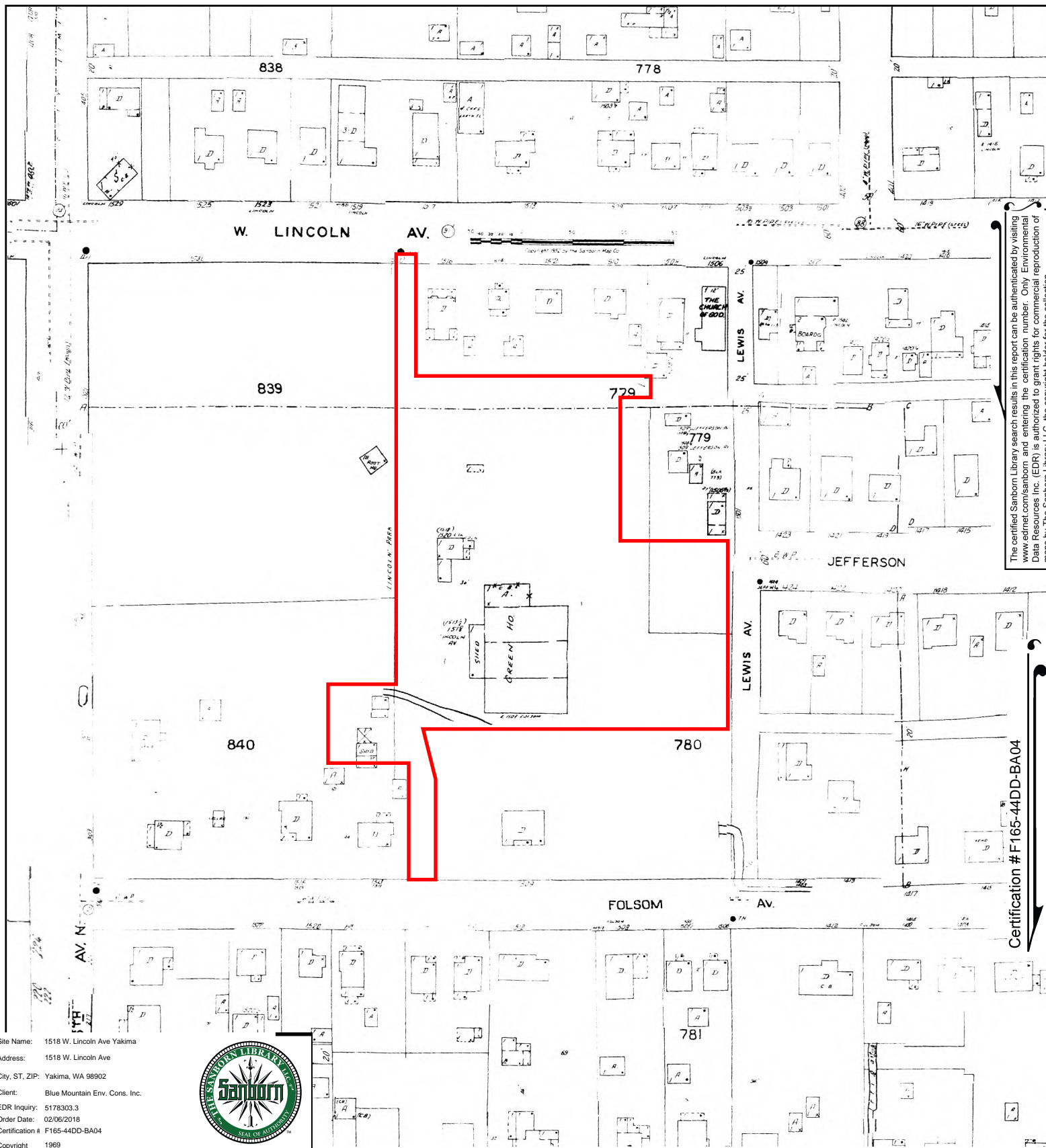
Volume 1, Sheet 71
1920



Volume 1, Sheet 73
1920



Volume 1, Sheet 74
1920



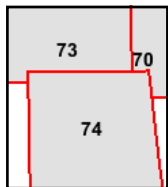
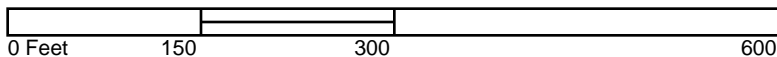
The certified Sanborn Library search results in this report can be authenticated by visiting www.edrnet.com/sanborn and entering the certification number. Only Environmental Data Resources Inc. (EDR) is authorized to grant rights for commercial reproduction of maps by The Sanborn Library LLC, the copyright holder for the collection.

Certification # F165-44DD-BA04

Site Name: 1518 W. Lincoln Ave Yakima
Address: 1518 W. Lincoln Ave
City, ST, ZIP: Yakima, WA 98902
Client: Blue Mountain Env. Cons. Inc.
EDR Inquiry: 5178303.3
Order Date: 02/06/2018
Certification # F165-44DD-BA04
Copyright 1969

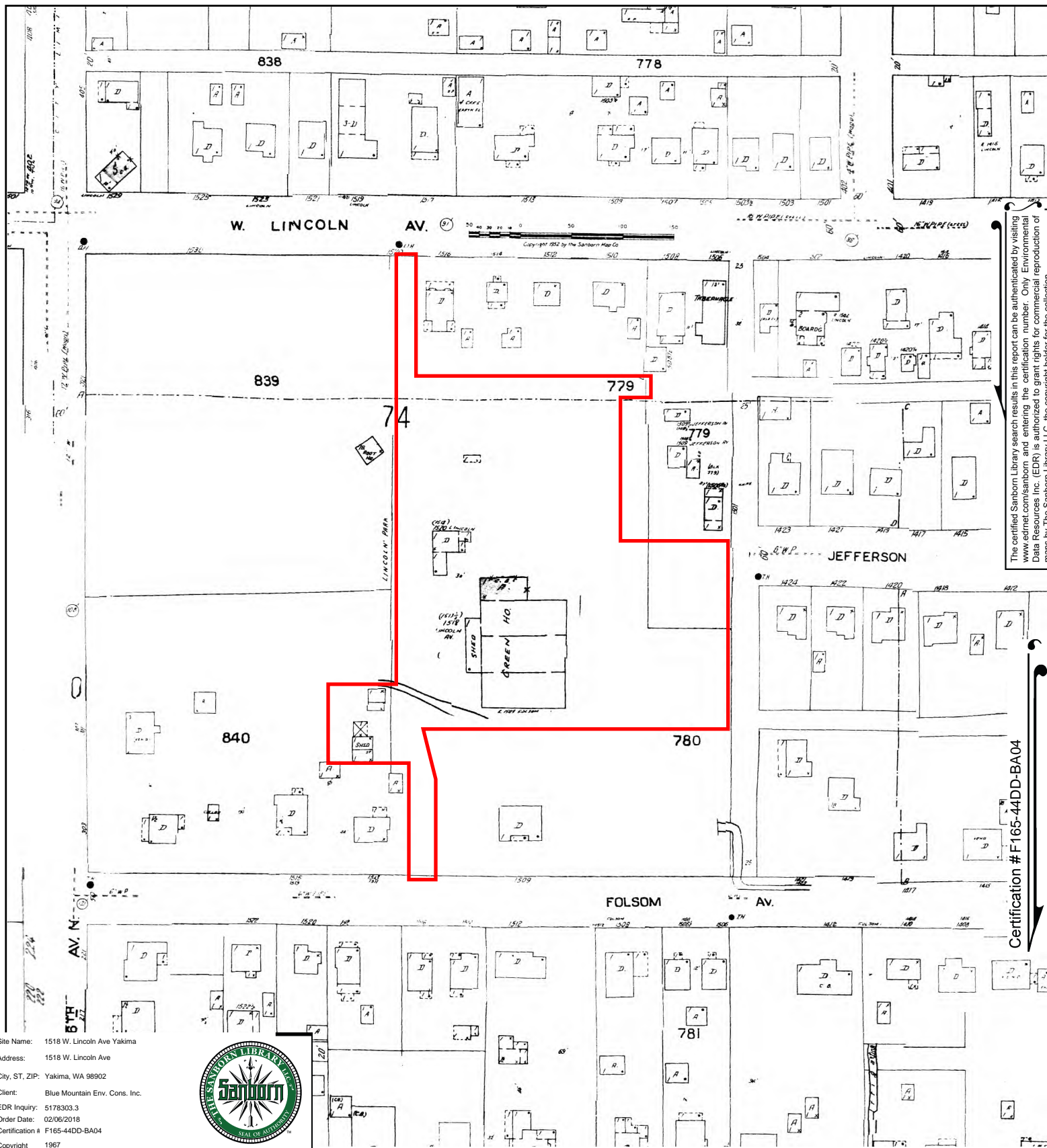


This Certified Sanborn Map combines the following sheets.
Outlined areas indicate map sheets within the collection.



Volume 1, Sheet 74
Volume 1, Sheet 73
Volume 1, Sheet 70





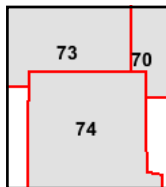
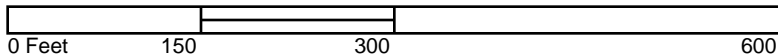
The certified Sanborn Library search results in this report can be authenticated by visiting www.edrnet.com/sanborn and entering the certification number. Only Environmental Data Resources Inc. (EDR) is authorized to grant rights for commercial reproduction of maps by The Sanborn Library LLC, the copyright holder for the collection.

Certification # F165-44DD-BA04

Site Name: 1518 W. Lincoln Ave Yakima
Address: 1518 W. Lincoln Ave
City, ST, ZIP: Yakima, WA 98902
Client: Blue Mountain Env. Cons. Inc.
EDR Inquiry: 5178303.3
Order Date: 02/06/2018
Certification # F165-44DD-BA04
Copyright 1967

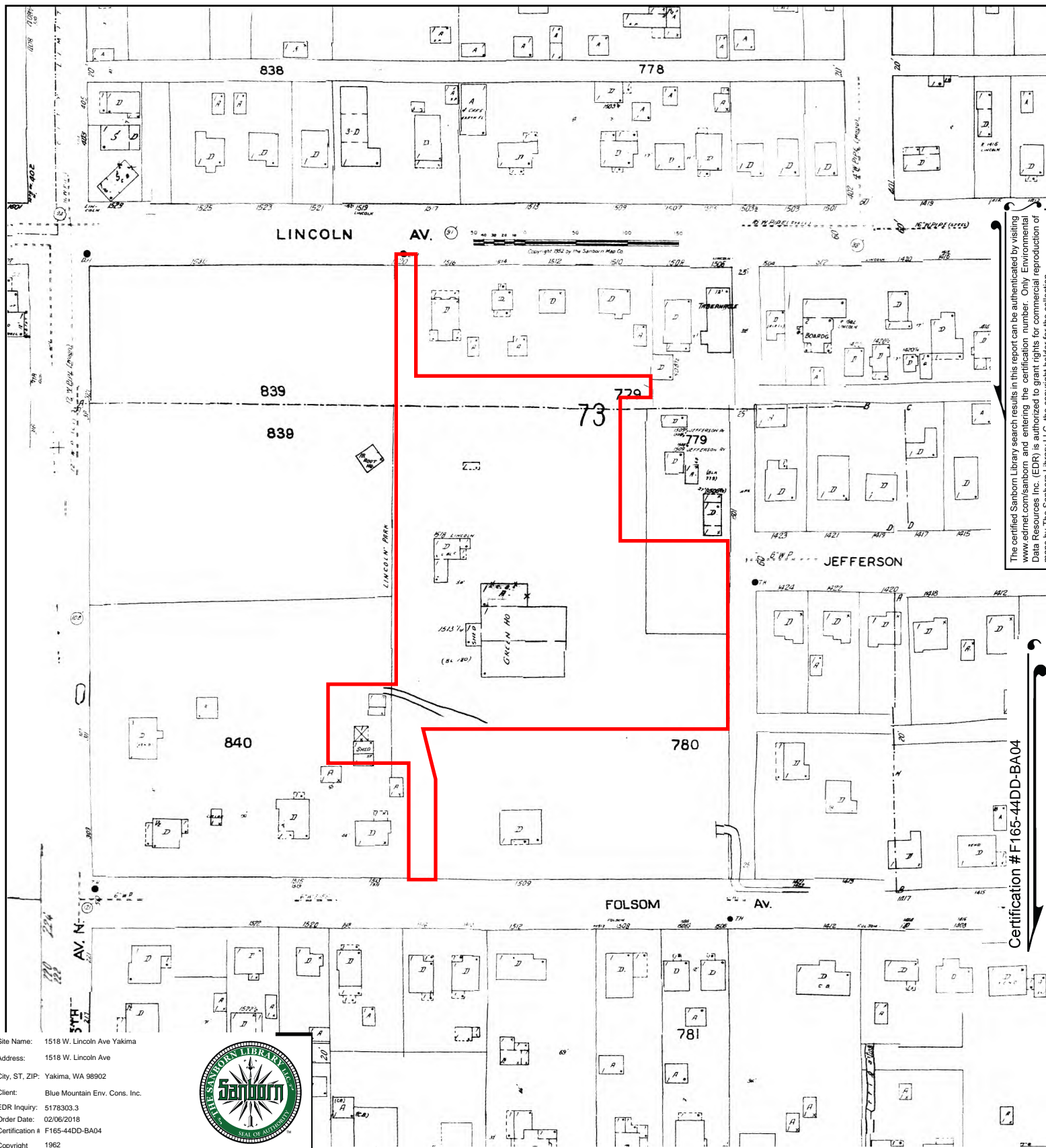


This Certified Sanborn Map combines the following sheets.
Outlined areas indicate map sheets within the collection.



Volume 1, Sheet 74
Volume 1, Sheet 73
Volume 1, Sheet 70

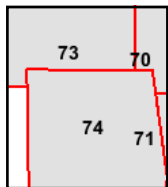




Site Name: 1518 W. Lincoln Ave Yakima
 Address: 1518 W. Lincoln Ave
 City, ST, ZIP: Yakima, WA 98902
 Client: Blue Mountain Env. Cons. Inc.
 EDR Inquiry: 5178303.3
 Order Date: 02/06/2018
 Certification # F165-44DD-BA04
 Copyright 1962



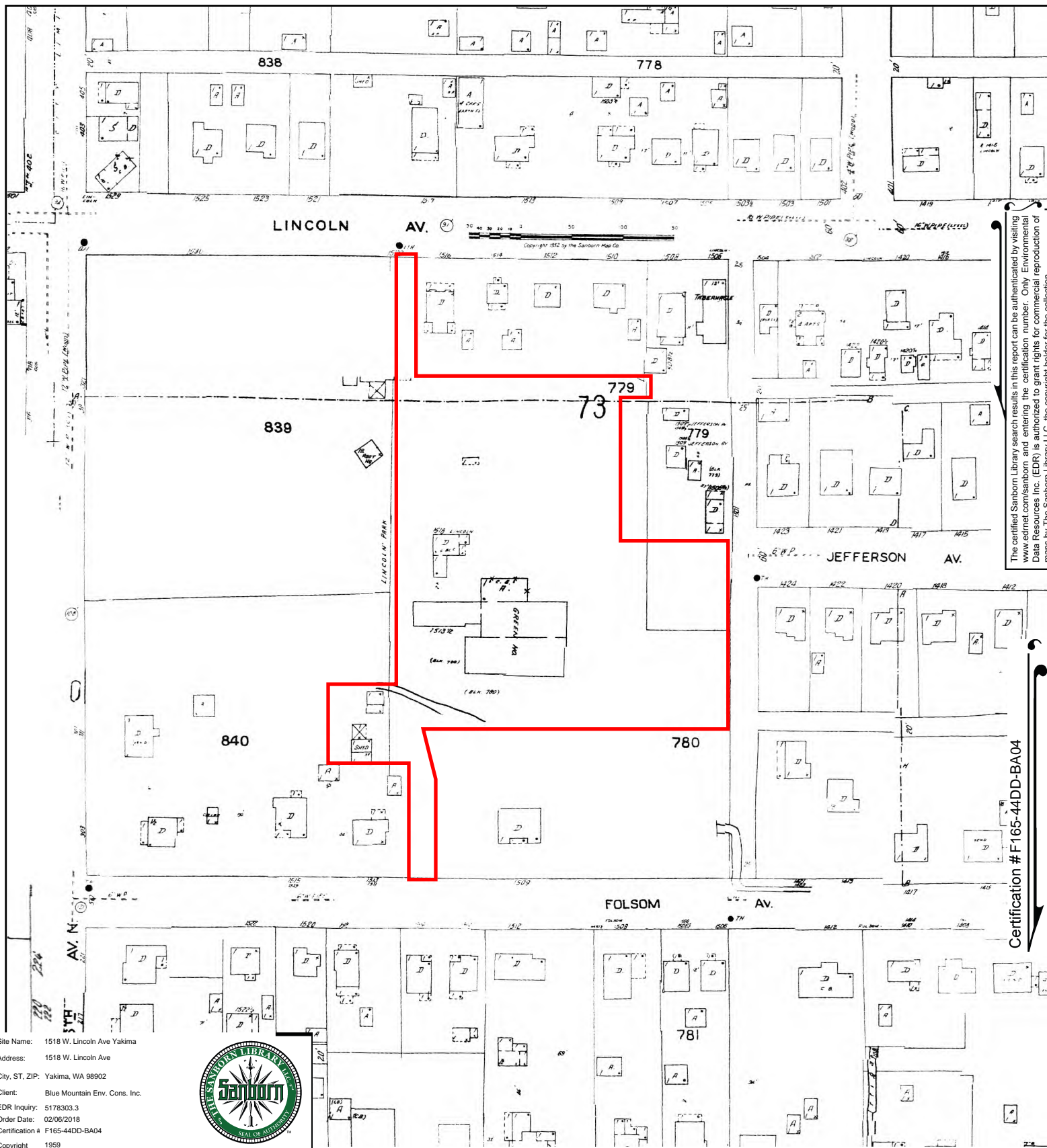
This Certified Sanborn Map combines the following sheets.
 Outlined areas indicate map sheets within the collection.



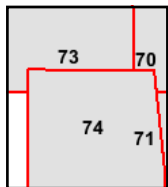
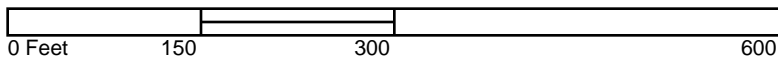
Volume 1, Sheet 74
 Volume 1, Sheet 73
 Volume 1, Sheet 71
 Volume 1, Sheet 70

0 Feet 150 300 600



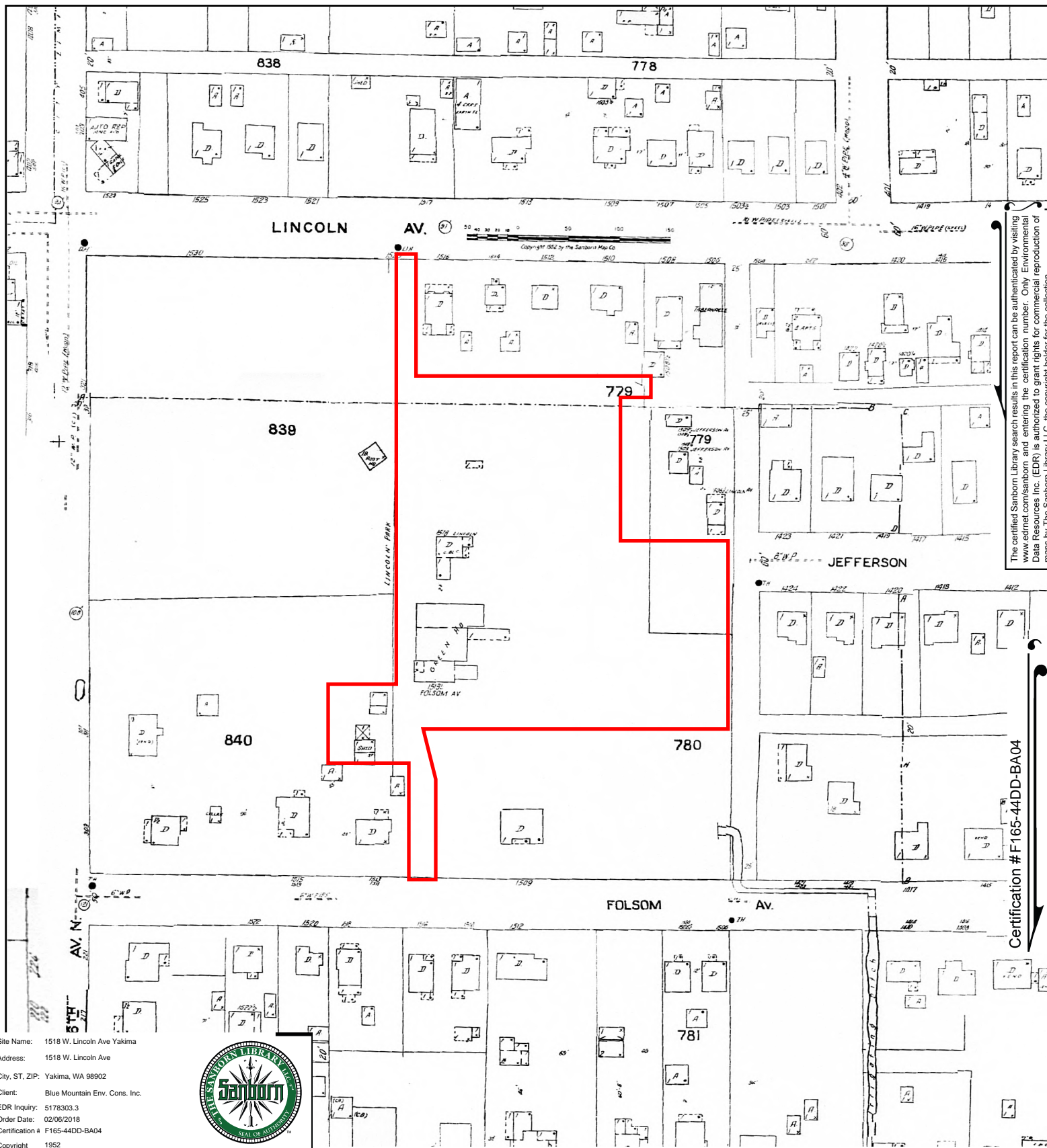


This Certified Sanborn Map combines the following sheets.
 Outlined areas indicate map sheets within the collection.



Volume 1, Sheet 74
 Volume 1, Sheet 73
 Volume 1, Sheet 71
 Volume 1, Sheet 70





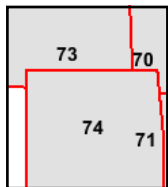
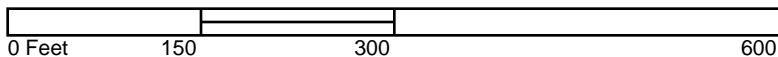
The certified Sanborn Library search results in this report can be authenticated by visiting www.edrnet.com/sanborn and entering the certification number. Only Environmental Data Resources Inc. (EDR) is authorized to grant rights for commercial reproduction of maps by The Sanborn Library LLC, the copyright holder for the collection.

Certification # F165-44DD-BA04

Site Name: 1518 W. Lincoln Ave Yakima
Address: 1518 W. Lincoln Ave
City, ST, ZIP: Yakima, WA 98902
Client: Blue Mountain Env. Cons. Inc.
EDR Inquiry: 5178303.3
Order Date: 02/06/2018
Certification # F165-44DD-BA04
Copyright 1952

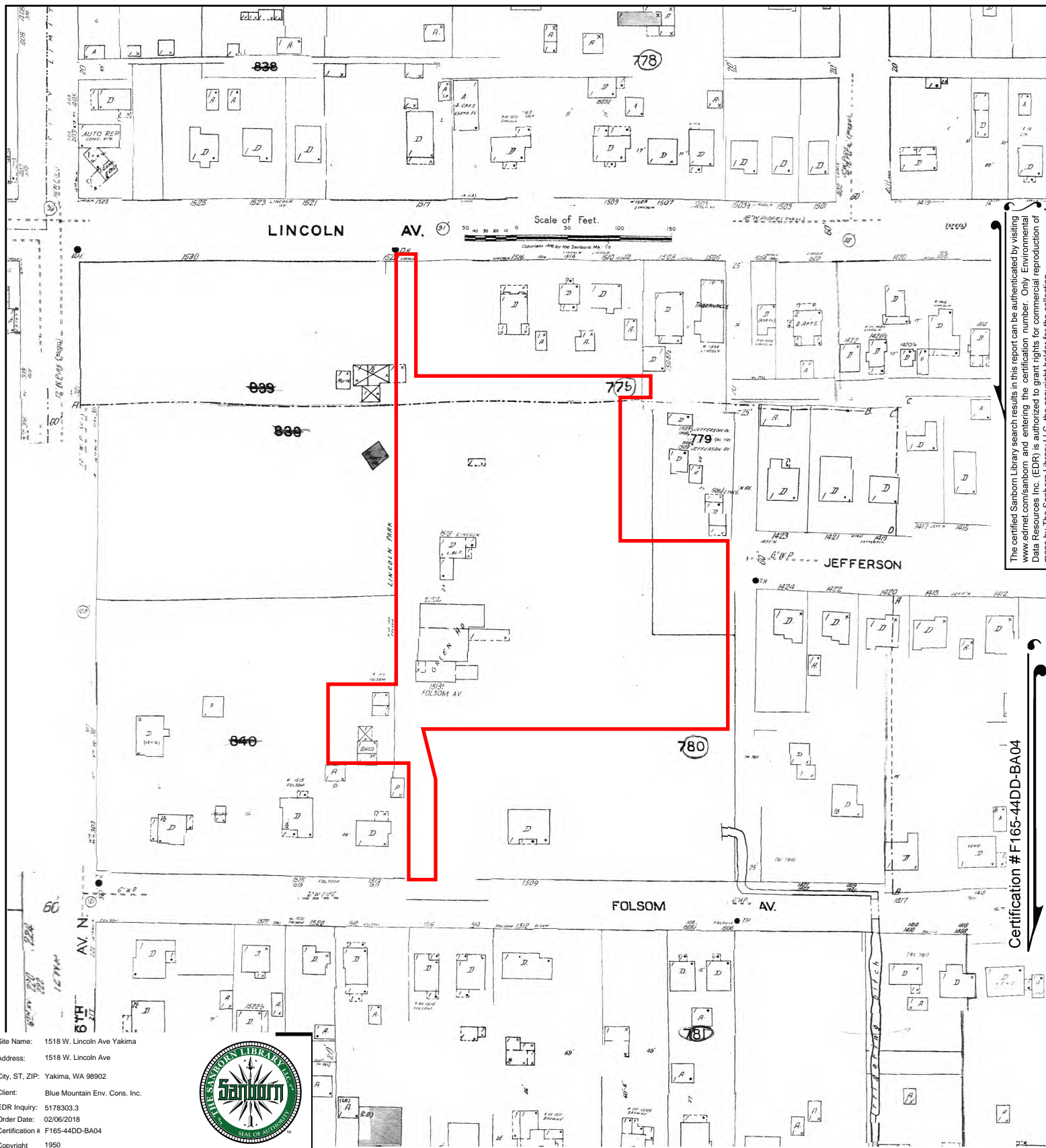


This Certified Sanborn Map combines the following sheets.
Outlined areas indicate map sheets within the collection.



Volume 1, Sheet 74
Volume 1, Sheet 73
Volume 1, Sheet 71
Volume 1, Sheet 70





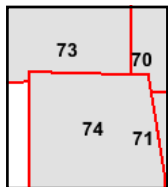
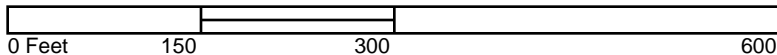
The certified Sanborn Library search results in this report can be authenticated by visiting www.edrnet.com/sanborn and entering the certification number. Only Environmental Data Resources Inc. (EDR) is authorized to grant rights for commercial reproduction of maps by The Sanborn Library LLC, the copyright holder for the collection.

Certification # F165-44DD-BA04

Site Name: 1518 W. Lincoln Ave Yakima
Address: 1518 W. Lincoln Ave
City, ST, ZIP: Yakima, WA 98902
Client: Blue Mountain Env. Cons. Inc.
EDR Inquiry: 5178303.3
Order Date: 02/06/2018
Certification # F165-44DD-BA04
Copyright 1950

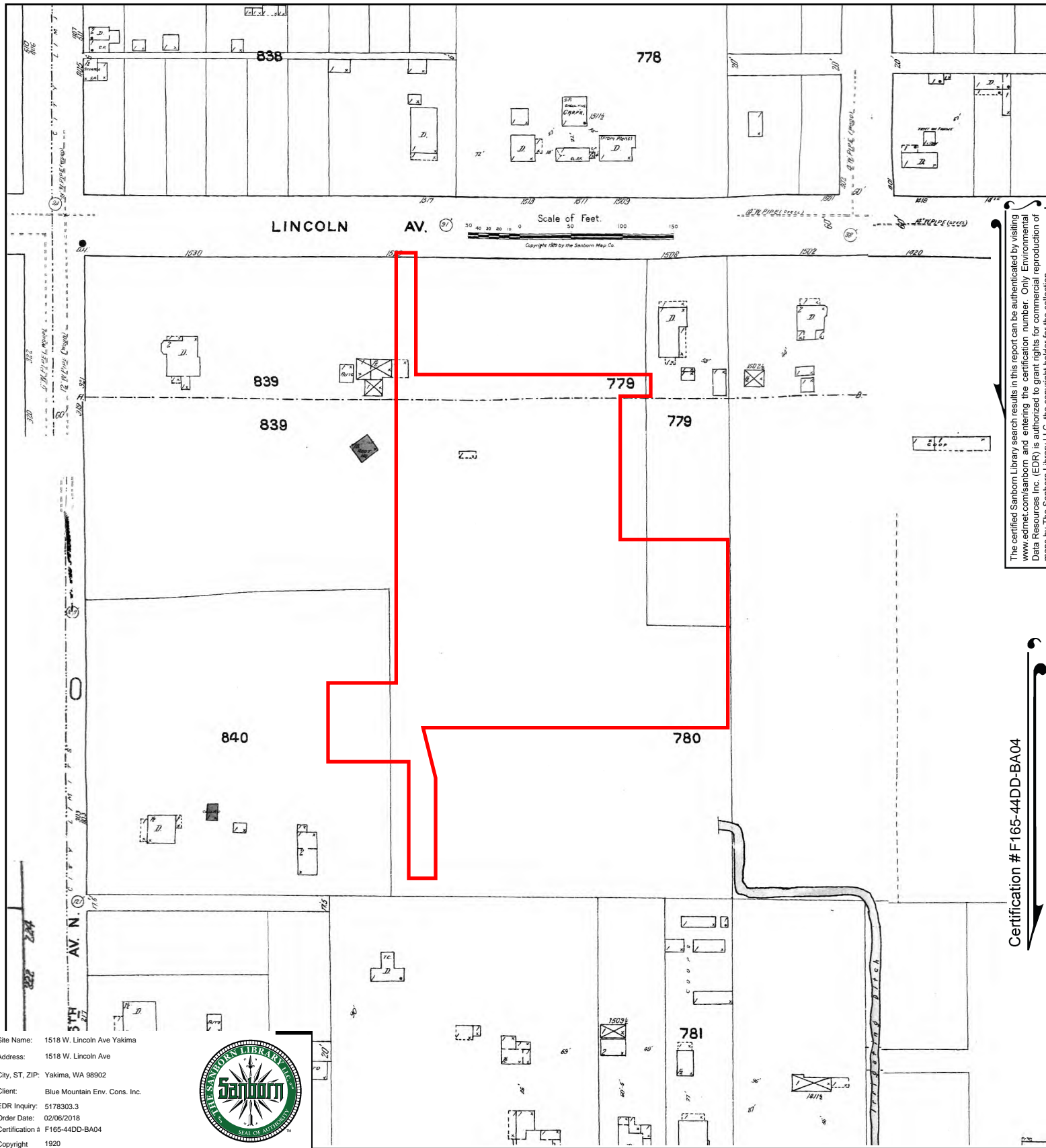


This Certified Sanborn Map combines the following sheets.
Outlined areas indicate map sheets within the collection.



Volume 1, Sheet 74
Volume 1, Sheet 73
Volume 1, Sheet 71
Volume 1, Sheet 70





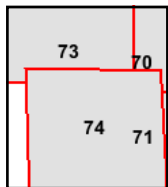
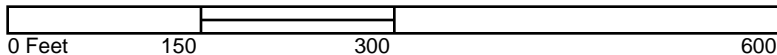
The certified Sanborn Library search results in this report can be authenticated by visiting www.edrnet.com/sanborn and entering the certification number. Only Environmental Data Resources Inc. (EDR) is authorized to grant rights for commercial reproduction of maps by The Sanborn Library LLC, the copyright holder for the collection.

Certification # F165-44DD-BA04

Site Name: 1518 W. Lincoln Ave Yakima
 Address: 1518 W. Lincoln Ave
 City, ST, ZIP: Yakima, WA 98902
 Client: Blue Mountain Env. Cons. Inc.
 EDR Inquiry: 5178303
 Order Date: 02/06/2018
 Certification # F165-44DD-BA04
 Copyright 1920



This Certified Sanborn Map combines the following sheets.
 Outlined areas indicate map sheets within the collection.



Volume 1, Sheet 74
 Volume 1, Sheet 73
 Volume 1, Sheet 71
 Volume 1, Sheet 70





1518 W. Lincoln Ave Yakima

1518 W. Lincoln Ave

Yakima, WA 98902

The EDR Aerial Photo Decade Package



6 Armstrong Road, 4th floor
Shelton, CT 06484
Toll Free: 800.352.0050
www.edrnet.com

EDR Aerial Photo Decade Package

Site Name:

1518 W. Lincoln Ave Yakima
1518 W. Lincoln Ave
Yakima, WA 98902

Client Name:

Blue Mountain Env. Cons. Inc.
125 Main St
Waitsburg, WA 99361-0000



Environmental Data Resources, Inc. (EDR) Aerial Photo Decade Package is a screening tool designed to assist environmental professionals in evaluating potential liability on a target property resulting from past activities. EDR's professional researchers provide digitally reproduced historical aerial photographs, and when available, provide one photo per decade.

Search Results:

<u>Year</u>	<u>Scale</u>	<u>Details</u>	<u>Source</u>
2015	1"=500'	Flight Year: 2015	USDA/NAIP
2011	1"=500'	Flight Year: 2011	USDA/NAIP
2006	1"=500'	Flight Year: 2006	USDA/NAIP
1996	1"=500'	Acquisition Date: July 21, 1996	USGS/DOQQ
1990	1"=500'	Flight Date: June 18, 1990	USGS
1981	1"=500'	Flight Date: July 22, 1981	USDA
1974	1"=500'	Flight Date: August 09, 1974	USGS
1971	1"=500'	Flight Date: September 08, 1971	USGS
1964	1"=500'	Flight Date: November 02, 1964	USGS
1956	1"=500'	Flight Date: August 09, 1956	USGS
1939	1"=500'	Flight Date: June 21, 1939	USDA

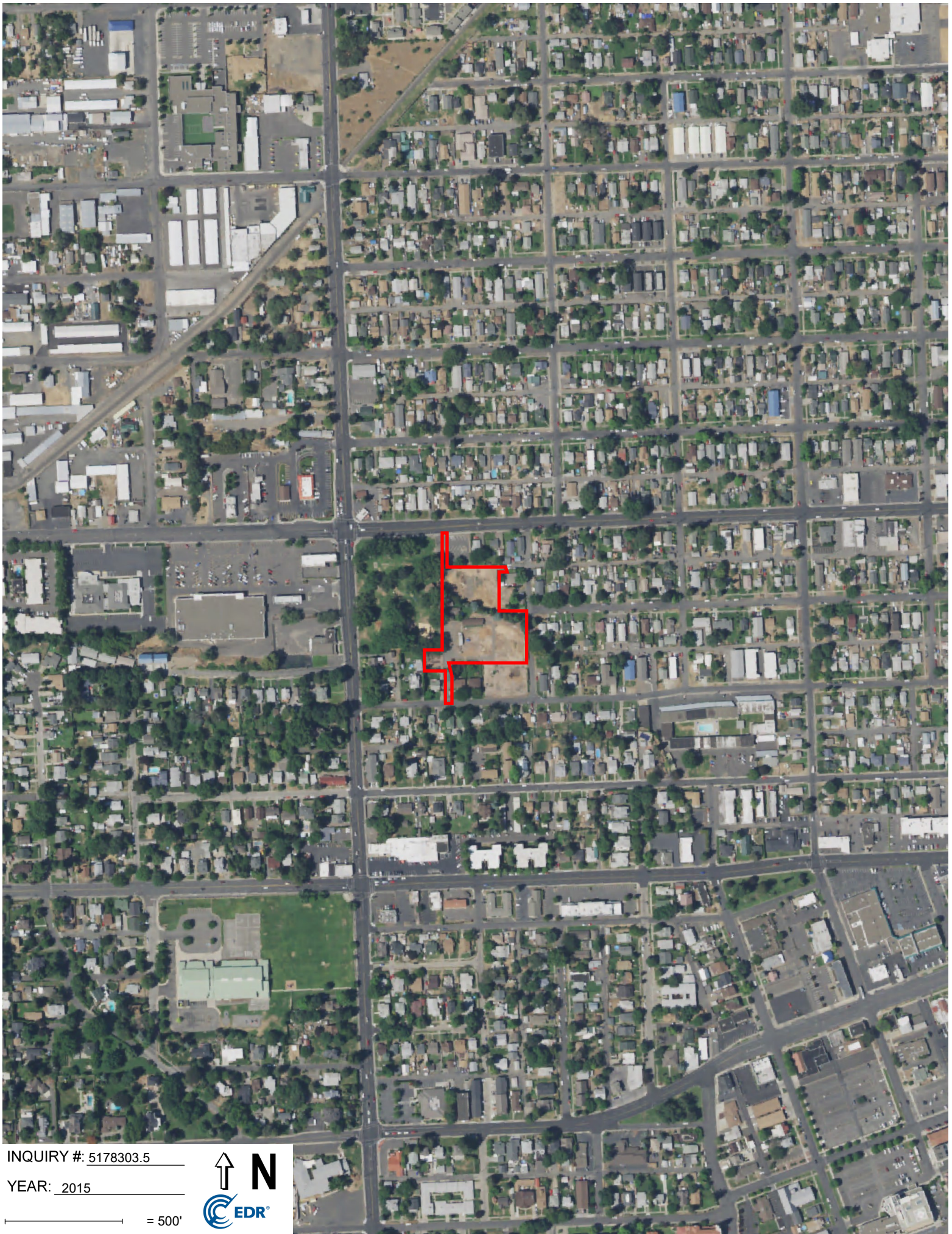
When delivered electronically by EDR, the aerial photo images included with this report are for ONE TIME USE ONLY. Further reproduction of these aerial photo images is prohibited without permission from EDR. For more information contact your EDR Account Executive.

Disclaimer - Copyright and Trademark Notice

This Report contains certain information obtained from a variety of public and other sources reasonably available to Environmental Data Resources, Inc. It cannot be concluded from this Report that coverage information for the target and surrounding properties does not exist from other sources. NO WARRANTY EXPRESSED OR IMPLIED, IS MADE WHATSOEVER IN CONNECTION WITH THIS REPORT. ENVIRONMENTAL DATA RESOURCES, INC. SPECIFICALLY DISCLAIMS THE MAKING OF ANY SUCH WARRANTIES, INCLUDING WITHOUT LIMITATION, MERCHANTABILITY OR FITNESS FOR A PARTICULAR USE OR PURPOSE. ALL RISK IS ASSUMED BY THE USER. IN NO EVENT SHALL ENVIRONMENTAL DATA RESOURCES, INC. BE LIABLE TO ANYONE, WHETHER ARISING OUT OF ERRORS OR OMISSIONS, NEGLIGENCE, ACCIDENT OR ANY OTHER CAUSE, FOR ANY LOSS OF DAMAGE, INCLUDING, WITHOUT LIMITATION, SPECIAL, INCIDENTAL, CONSEQUENTIAL, OR EXEMPLARY DAMAGES. ANY LIABILITY ON THE PART OF ENVIRONMENTAL DATA RESOURCES, INC. IS STRICTLY LIMITED TO A REFUND OF THE AMOUNT PAID FOR THIS REPORT. Purchaser accepts this Report "AS IS". Any analyses, estimates, ratings, environmental risk levels or risk codes provided in this Report are provided for illustrative purposes only, and are not intended to provide, nor should they be interpreted as providing any facts regarding, or prediction or forecast of, any environmental risk for any property. Only a Phase I Environmental Site Assessment performed by an environmental professional can provide information regarding the environmental risk for any property. Additionally, the information provided in this Report is not to be construed as legal advice.

Copyright 2018 by Environmental Data Resources, Inc. All rights reserved. Reproduction in any media or format, in whole or in part, of any report or map of Environmental Data Resources, Inc., or its affiliates, is prohibited without prior written permission.

EDR and its logos (including Sanborn and Sanborn Map) are trademarks of Environmental Data Resources, Inc. or its affiliates. All other trademarks used herein are the property of their respective owners.



INQUIRY #: 5178303.5

YEAR: 2015

— = 500'



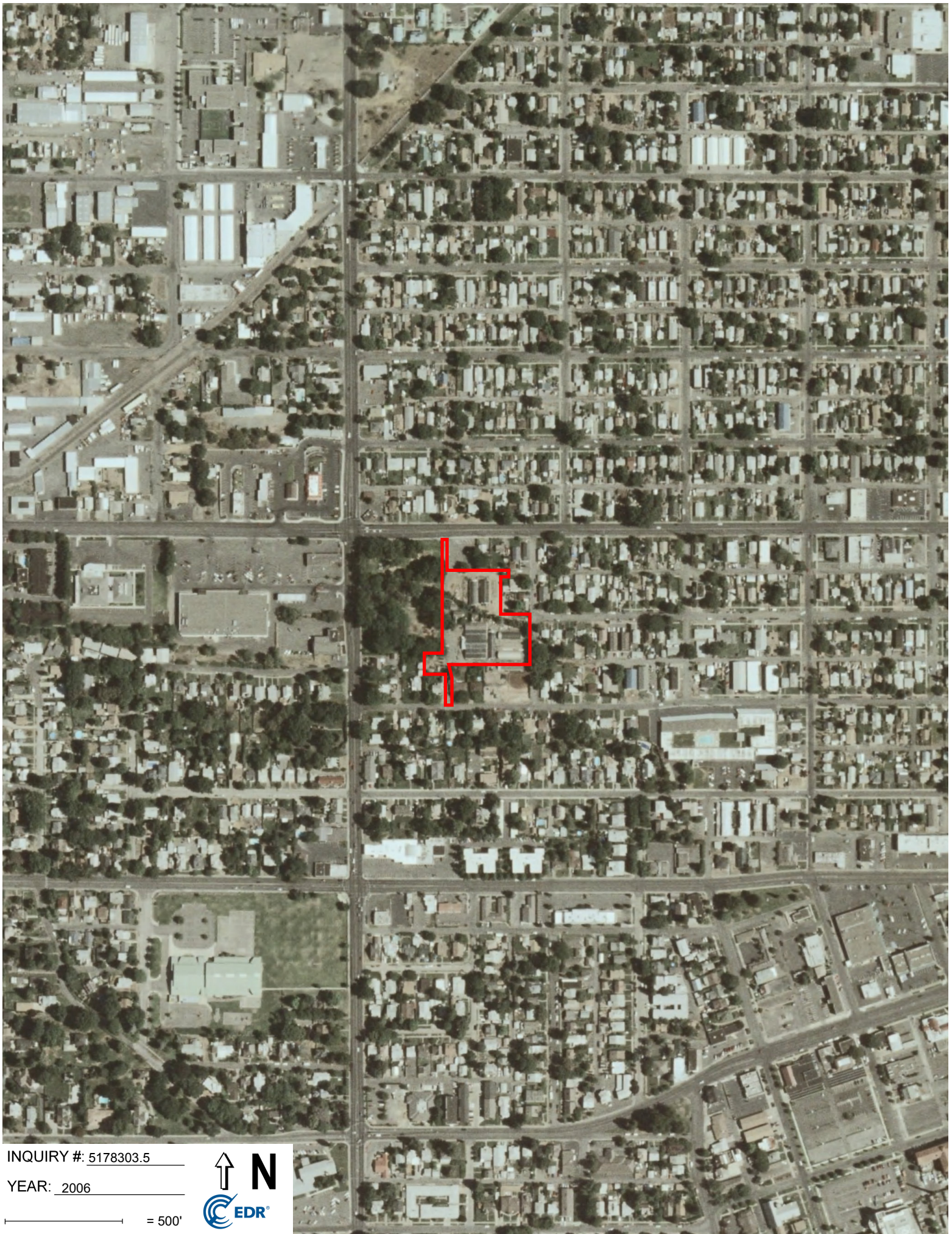


INQUIRY #: 5178303.5

YEAR: 2011

— = 500'





INQUIRY #: 5178303.5

YEAR: 2006

— = 500'





INQUIRY #: 5178303.5

YEAR: 1996

— = 500'



Subject boundary not shown because it exceeds image extent or image is not georeferenced.



INQUIRY #: 5178303.5

YEAR: 1990

— = 500'





INQUIRY #: 5178303.5

YEAR: 1981

— = 500'






INQUIRY #: 5178303.5

YEAR: 1974

— = 500'





INQUIRY #: 5178303.5

YEAR: 1971

— = 500'





INQUIRY #: 5178303.5

YEAR: 1964

— = 500'





INQUIRY #: 5178303.5

YEAR: 1956

— = 500'





INQUIRY #: 5178303.5

YEAR: 1939

— = 500'



Appendix D:

Regulatory Records

1518 W. Lincoln Ave. II
1518 West Lincoln Avenue
Yakima, WA 98902

Inquiry Number: 6967015.2s
May 04, 2022

The EDR Radius Map™ Report



6 Armstrong Road, 4th floor
Shelton, CT 06484
Toll Free: 800.352.0050
www.edrnet.com

TABLE OF CONTENTS

<u>SECTION</u>	<u>PAGE</u>
Executive Summary	ES1
Overview Map	2
Detail Map	3
Map Findings Summary	4
Map Findings	8
Orphan Summary	475
Government Records Searched/Data Currency Tracking	GR-1

GEOCHECK ADDENDUM

GeoCheck - Not Requested

Thank you for your business.
Please contact EDR at 1-800-352-0050
with any questions or comments.

Disclaimer - Copyright and Trademark Notice

This Report contains certain information obtained from a variety of public and other sources reasonably available to Environmental Data Resources, Inc. It cannot be concluded from this Report that coverage information for the target and surrounding properties does not exist from other sources. **NO WARRANTY EXPRESSED OR IMPLIED, IS MADE WHATSOEVER IN CONNECTION WITH THIS REPORT. ENVIRONMENTAL DATA RESOURCES, INC. SPECIFICALLY DISCLAIMS THE MAKING OF ANY SUCH WARRANTIES, INCLUDING WITHOUT LIMITATION, MERCHANTABILITY OR FITNESS FOR A PARTICULAR USE OR PURPOSE. ALL RISK IS ASSUMED BY THE USER. IN NO EVENT SHALL ENVIRONMENTAL DATA RESOURCES, INC. BE LIABLE TO ANYONE, WHETHER ARISING OUT OF ERRORS OR OMISSIONS, NEGLIGENCE, ACCIDENT OR ANY OTHER CAUSE, FOR ANY LOSS OF DAMAGE, INCLUDING, WITHOUT LIMITATION, SPECIAL, INCIDENTAL, CONSEQUENTIAL, OR EXEMPLARY DAMAGES. ANY LIABILITY ON THE PART OF ENVIRONMENTAL DATA RESOURCES, INC. IS STRICTLY LIMITED TO A REFUND OF THE AMOUNT PAID FOR THIS REPORT.** Purchaser accepts this Report "AS IS". Any analyses, estimates, ratings, environmental risk levels or risk codes provided in this Report are provided for illustrative purposes only, and are not intended to provide, nor should they be interpreted as providing any facts regarding, or prediction or forecast of, any environmental risk for any property. Only a Phase I Environmental Site Assessment performed by an environmental professional can provide information regarding the environmental risk for any property. Additionally, the information provided in this Report is not to be construed as legal advice.

Copyright 2020 by Environmental Data Resources, Inc. All rights reserved. Reproduction in any media or format, in whole or in part, of any report or map of Environmental Data Resources, Inc., or its affiliates, is prohibited without prior written permission.

EDR and its logos (including Sanborn and Sanborn Map) are trademarks of Environmental Data Resources, Inc. or its affiliates. All other trademarks used herein are the property of their respective owners.

EXECUTIVE SUMMARY

A search of available environmental records was conducted by Environmental Data Resources, Inc (EDR). The report was designed to assist parties seeking to meet the search requirements of EPA's Standards and Practices for All Appropriate Inquiries (40 CFR Part 312), the ASTM Standard Practice for Environmental Site Assessments (E1527-21), the ASTM Standard Practice for Environmental Site Assessments for Forestland or Rural Property (E 2247-16), the ASTM Standard Practice for Limited Environmental Due Diligence: Transaction Screen Process (E 1528-14) or custom requirements developed for the evaluation of environmental risk associated with a parcel of real estate.

TARGET PROPERTY INFORMATION

ADDRESS

1518 WEST LINCOLN AVENUE
YAKIMA, WA 98902

COORDINATES

Latitude (North):	46.6024740 - 46° 36' 8.90"
Longitude (West):	120.5285940 - 120° 31' 42.93"
Universal Transverse Mercator:	Zone 10
UTM X (Meters):	689281.6
UTM Y (Meters):	5163739.0
Elevation:	1105 ft. above sea level

USGS TOPOGRAPHIC MAP ASSOCIATED WITH TARGET PROPERTY

Target Property Map:	14809363 YAKIMA WEST, WA
Version Date:	2020

AERIAL PHOTOGRAPHY IN THIS REPORT

Portions of Photo from:	20150703
Source:	USDA

MAPPED SITES SUMMARY

Target Property Address:
1518 WEST LINCOLN AVENUE
YAKIMA, WA 98902

Click on Map ID to see full detail.

MAP ID	SITE NAME	ADDRESS	DATABASE ACRONYMS	RELATIVE ELEVATION	DIST (ft. & mi.) DIRECTION
1	BAURS WHOLESALE GREE	1518 W LINCOLN AVE	ALLSITES, RCRA NonGen / NLR, FINDS, ECHO		TP
A2	TRANSMISSION FACTORY	1602 W LINCOLN AVE	EDR Hist Auto	Lower	430, 0.081, WNW
A3	WINDSHIELDS AMERICA	1602 W LINCOLN	LUST, UST, ICR, ALLSITES, CSCSL NFA	Lower	430, 0.081, WNW
A4	PRECISION TUNE YAKIM	1602 W LINCOLN	RCRA NonGen / NLR, FINDS, ECHO	Lower	430, 0.081, WNW
A5	J & A ENCO SERVICE	1601 LINCOLN AVE	EDR Hist Auto	Lower	461, 0.087, NW
A6	SAFEWAY 249	1610 W LINCOLN AVE	ALLSITES	Higher	476, 0.090, West
A7	ALBERTSONS 249	1610 W LINCOLN	ALLSITES, MANIFEST	Higher	476, 0.090, West
A8	ALBERTSONS #249	1610 W LINCOLN	RCRA-VSQG	Higher	476, 0.090, West
B9	NORTH STAR PROPERTIE	1509 SUMMITVIEW AVE	ALLSITES, CSCSL NFA	Lower	580, 0.110, South
B10	NORTH STAR PROPERTIE	1509 SUMMITVIEW AVE	VCP	Lower	580, 0.110, South
C11	SPEEDWAY NO. 2171 (U	1608 W LINCOLN AVE	LUST, UST, ALLSITES, CSCSL NFA, Financial...	Higher	738, 0.140, West
C12	ALBERTSON'S #249 FUE	1608 W. LINCOLN AVE.	ICR	Higher	738, 0.140, West
D13	BRAND X	1705 W LINCOLN	LUST, UST, INST CONTROL, ICR, ALLSITES, CSCSL NFA,...	Lower	784, 0.148, WNW
D14	BRAND X	1705 W LINCOLN AVE	VCP	Lower	784, 0.148, WNW
E15	WEST LINCOLN AVE BLD	1218 W LINCOLN AVE	RCRA NonGen / NLR, FINDS, ECHO	Lower	1124, 0.213, ENE
E16	YATES PROPERTY	1218 W LINCOLN AVE	UST, ALLSITES	Lower	1124, 0.213, ENE
E17	HY'S GROCERY	1219 W LINCOLN	LUST, UST, ICR, ALLSITES, CSCSL NFA	Lower	1179, 0.223, ENE
18	CENTRAL WASHINGTON F	1806 W LINCOLN AVE	SWRCY	Higher	1197, 0.227, WNW
19	MAID O CLOVER 10TH &	10TH AVE & SUMMITVIE	UST, ALLSITES, FINDS	Lower	1243, 0.235, SE
F20	RESIDENT	206 N 18TH AVE	ALLSITES, SPILLS, FINDS	Higher	1294, 0.245, WSW
G21	ORCHARD RITE	1702 ENGLEWOOD AVE	CSCSL, LUST, UST, ICR, ALLSITES	Lower	1419, 0.269, NNW
G22	ORCHARD SITE	1702 ENGLEWOOD AVE.	ICR	Lower	1419, 0.269, NNW
F23	EVERT PROPERTY HEATI	1809 SUMMITVIEW AVE	ALLSITES, CSCSL NFA, SPILLS	Higher	1483, 0.281, WSW
H24	HUNTER GRANDCHILDREN	1101 W YAKIMA AVE	ALLSITES, SPILLS	Lower	1498, 0.284, SSE
G25	YAKIMA CNTY	1701 ENGLEWOOD AVE	UST, ALLSITES, RCRA NonGen / NLR, FINDS, ECHO	Lower	1523, 0.288, NNW
26	ALL WEATHER STORAGE	1710 ENGLEWOOD AVE	UST, ALLSITES	Lower	1568, 0.297, NNW
H27	YAKIMA AUTOMOTIVE IN	1 S 12TH AVE	LUST, UST, ICR, ALLSITES, CSCSL NFA, RCRA NonGen / ...	Lower	1642, 0.311, SSE
28	TENTH AVENUE SERVICE	915 W YAKIMA AVENUE	UST, ALLSITES	Lower	1699, 0.322, SE
I29	YAKIMA OPPORTUNITY H	611 N 16TH AVENUE	ALLSITES, ASBESTOS, UIC	Lower	1722, 0.326, NNW
J30	CENTRAL REGIONAL OFF	801 B SUMMITVIEW AVE	ALLSITES, RCRA NonGen / NLR, FINDS, ECHO	Lower	1732, 0.328, ESE
31	KEELERS MEDICAL SUPP	2001 W LINCOLN AVE	UST, ALLSITES	Higher	1749, 0.331, WNW
J32	WINKCO MARTINIZING	812 SUMMITVIEW	ALLSITES, CSCSL NFA, RCRA NonGen / NLR, FINDS,...	Lower	1770, 0.335, ESE
33	OFFICE BUILDING UST3	1104 W LINCOLN	UST, ALLSITES, FINDS	Lower	1851, 0.351, East
I34	J&J WASHINGTON INC	620 N 16TH AVE	LUST, UST, ALLSITES, CSCSL NFA, SPILLS, Financial...	Lower	1871, 0.354, NNW
I35	JACKPOT 075	620 N 16TH AVE	VCP	Lower	1871, 0.354, NNW
36	RITE AID 4063	12 N 9TH AVE	ALLSITES, MANIFEST	Lower	1898, 0.359, SE
J37	PINNELL INC YAKIMA	805 SUMMIT VIEW AVE	ALLSITES, RCRA NonGen / NLR, FINDS, ECHO	Lower	1898, 0.359, ESE
K38	PRINT GUYS THE	2105 W LINCOLN AVE	ALLSITES, RCRA NonGen / NLR	Higher	2072, 0.392, West
39	KENNETH DEAN BRINKLE	526 NO 20TH AVENUE	UST, ALLSITES	Higher	2073, 0.393, NW

MAPPED SITES SUMMARY

Target Property Address:
1518 WEST LINCOLN AVENUE
YAKIMA, WA 98902

Click on Map ID to see full detail.

MAP ID	SITE NAME	ADDRESS	DATABASE ACRONYMS	RELATIVE ELEVATION	DIST (ft. & mi.) DIRECTION
40	ST PAUL CATHEDRAL SC	1214 WEST CHESTNUT	UST, ALLSITES	Lower	2074, 0.393, SSE
41	TRENKENSCHUH PROPERT	702/702 1/2 SOUTH 19	ICR	Higher	2114, 0.400, SW
42	BERND INC	660 N 18TH AVE	UST, ALLSITES	Lower	2155, 0.408, NNW
43	SWAN MANOR ADDITION	8TH AVE. & W. YAKIMA	ICR	Lower	2180, 0.413, ESE
44	YAKIMA PIPE BOMB MER	106 SOUTH 11TH AVE	SEMS-ARCHIVE	Lower	2214, 0.419, SSE
45	KING SALES & MFG CO	609 N 20 AVE	UST, ALLSITES	Higher	2235, 0.423, NW
K46	UNOCAL 4960	2201 LINCOLN AVE	UST, ALLSITES	Higher	2251, 0.426, West
47	STORMWATER OUTFALL R		ALLSITES	Lower	2341, 0.443, East
48	SWAN MANOR ADDITION	10 S 8TH AVE	UST, ALLSITES	Lower	2378, 0.450, SE
49	KITS CAMERAS 1043	2089 YAKIMA MALL	ALLSITES, RCRA NonGen / NLR, FINDS, ECHO	Higher	2408, 0.456, SW
L50	CRUISIN BILLS CONVEN	702 W YAKIMA AVE	ALLSITES, CSCSL NFA	Lower	2428, 0.460, ESE
L51	YAKIMA AVE QUICK STO	702 W YAKIMA AVE	LUST, UST, ICR	Lower	2428, 0.460, ESE
L52	CRUISIN BILLS CONVEN	702 W YAKIMA AVE	VCP	Lower	2428, 0.460, ESE
53	CHARTER COMMUNICATIO	711 N 18TH AVE	ALLSITES	Lower	2443, 0.463, NNW
M54	PROVIDENCE YAKIMA ME	110 S 9TH AVE	LUST, UST	Lower	2466, 0.467, SE
M55	SHC YAKIMA DBA ASTRI	110 S 9TH AVE	RCRA-VSQG, ALLSITES, CSCSL NFA, SPILLS, FINDS,...	Lower	2466, 0.467, SE
M56	ST. ELIZABETH HOSPIT	110 S. 9TH AVE.	ICR	Lower	2466, 0.467, SE
N57	CHEVRON 93228	501 W LINCOLN	LUST, UST, ALLSITES, CSCSL NFA	Lower	2516, 0.477, East
N58	CHEVRON #3228	501 W. LINCOLN	ICR	Lower	2516, 0.477, East
59	PAMECO AIRE	720 N 16TH ST	ALLSITES, FINDS	Lower	2548, 0.483, North
60	SOLAR GRAPHICS	10 N 6TH AVE	ALLSITES, RCRA NonGen / NLR, FINDS, ECHO	Lower	2548, 0.483, ESE
N61	SAFEWAY FUEL 462	216 N 5TH AVE	LUST, UST, Financial Assurance	Lower	2597, 0.492, East
N62	SHELL STATION	216 N. 5TH AVE.	ICR	Lower	2597, 0.492, East
N63	SAFEWAY FUEL #462	216 N 5TH AVE	CSCSL, ALLSITES, SPILLS, MANIFEST, UIC, PTAP	Lower	2597, 0.492, East
N64	LARRYS 5TH AVE SHELL	216 N 5TH AVE	VCP	Lower	2597, 0.492, East
O65	SULLIVANS CLEANERS A	610 W YAKIMA AVENUE	SEMS-ARCHIVE, UST	Lower	2609, 0.494, ESE
O66	SULLIVANS CLEANERS	610 W YAKIMA AVE	ALLSITES, CSCSL NFA, DRYCLEANERS	Lower	2609, 0.494, ESE
67	GARFIELD ELEMENTARY	612 N 6TH AVE	CSCSL, ALLSITES, FINDS, ASBESTOS	Lower	2798, 0.530, NE
68	YAKIMA FIRING CENTER		FUDS	Lower	3334, 0.631, South
69	CONNIES BARBER SHOP	1112 TIETON DR	CSCSL, LUST, UST, ICR, ALLSITES	Lower	3662, 0.694, SSE
70	JOES GRINDING	1114 FRUITVALE BLVD	CSCSL, ALLSITES, SPILLS	Lower	3805, 0.721, NNE
71	MCKINLEY ELEMENTARY	621 S 13TH AVE	CSCSL, ALLSITES, FINDS	Lower	3812, 0.722, South
72	YAKIMA GULL 1614	214 S 5TH AVE	CSCSL, LUST, UST, ALLSITES	Lower	3896, 0.738, ESE
73	FRANK WEAR CLEANERS	106 S 3RD AVE	SEMS-ARCHIVE, CSCSL, INST CONTROL, ALLSITES, RCRA..	Lower	4081, 0.773, ESE
P74	201 W YAKIMA AVE	201 W YAKIMA AVE	HSL, CSCSL, ALLSITES, FINDS	Lower	4088, 0.774, East
75	AC DAVIS HIGH SCHOOL	6TH & PINE	CSCSL, ALLSITES, RCRA NonGen / NLR	Lower	4167, 0.789, SE
P76	CM HOLTZINGER COMPAN	127 W YAKIMA AVE	CSCSL, ALLSITES	Lower	4281, 0.811, East
77	ROCHE FRUIT CO WAREH	610 N 1ST AVE	CSCSL, LUST, UST, ALLSITES	Lower	4307, 0.816, NE
78	UNOCAL 76	920 N 6TH AVE	CSCSL, ALLSITES, RCRA NonGen / NLR, ASBESTOS	Lower	4363, 0.826, NNE

MAPPED SITES SUMMARY

Target Property Address:
1518 WEST LINCOLN AVENUE
YAKIMA, WA 98902

Click on Map ID to see full detail.

MAP ID	SITE NAME	ADDRESS	DATABASE ACRONYMS	RELATIVE ELEVATION	DIST (ft. & mi.) DIRECTION
79	CITY OF YAKIMA PUBLI	2301 FRUITVALE BLVD	CSCSL, LUST, UST, ALLSITES, Financial Assurance	Higher	4376, 0.829, NW
Q80	RH BOWLES COMPANY IN	401 W I ST	CSCSL, ALLSITES, FINDS	Lower	4957, 0.939, NNE
Q81	BISSELL DISTRIBUTING	311 W I ST	HSL, CSCSL, ALLSITES	Lower	5033, 0.953, NNE
82	SMITTYS CONOCO 190	301 N 1ST ST	CSCSL, ALLSITES, SPILLS, PTAP	Lower	5205, 0.986, ENE

EXECUTIVE SUMMARY

TARGET PROPERTY SEARCH RESULTS

The target property was identified in the following records. For more information on this property see page 8 of the attached EDR Radius Map report:

Site	Database(s)	EPA ID
BAURS WHOLESALE GREE 1518 W LINCOLN AVE YAKIMA, WA 98902	ALLSITES Facility Id: 39651543 RCRA NonGen / NLR EPA ID:: WAD988508578 FINDS Registry ID:: 110005376985 ECHO Registry ID: 110005376985	WAD988508578

DATABASES WITH NO MAPPED SITES

No mapped sites were found in EDR's search of available ("reasonably ascertainable ") government records either on the target property or within the search radius around the target property for the following databases:

STANDARD ENVIRONMENTAL RECORDS

Lists of Federal NPL (Superfund) sites

NPL..... National Priority List
Proposed NPL..... Proposed National Priority List Sites
NPL LIENS..... Federal Superfund Liens

Lists of Federal Delisted NPL sites

Delisted NPL..... National Priority List Deletions

Lists of Federal sites subject to CERCLA removals and CERCLA orders

FEDERAL FACILITY..... Federal Facility Site Information listing
SEMS..... Superfund Enterprise Management System

Lists of Federal RCRA facilities undergoing Corrective Action

CORRACTS..... Corrective Action Report

Lists of Federal RCRA TSD facilities

RCRA-TSDF..... RCRA - Treatment, Storage and Disposal

Lists of Federal RCRA generators

RCRA-LQG..... RCRA - Large Quantity Generators

EXECUTIVE SUMMARY

RCRA-SQG..... RCRA - Small Quantity Generators

Federal institutional controls / engineering controls registries

LUCIS..... Land Use Control Information System

US ENG CONTROLS..... Engineering Controls Sites List

US INST CONTROLS..... Institutional Controls Sites List

Federal ERNS list

ERNS..... Emergency Response Notification System

Lists of state and tribal landfills and solid waste disposal facilities

SWF/LF..... Solid Waste Facility Database

Lists of state and tribal leaking storage tanks

INDIAN LUST..... Leaking Underground Storage Tanks on Indian Land

Lists of state and tribal registered storage tanks

FEMA UST..... Underground Storage Tank Listing

AST..... Aboveground Storage Tank Locations

INDIAN UST..... Underground Storage Tanks on Indian Land

Lists of state and tribal voluntary cleanup sites

INDIAN VCP..... Voluntary Cleanup Priority Listing

Lists of state and tribal brownfield sites

BROWNFIELDS..... Brownfields Sites Listing

ADDITIONAL ENVIRONMENTAL RECORDS

Local Brownfield lists

US BROWNFIELDS..... A Listing of Brownfields Sites

Local Lists of Landfill / Solid Waste Disposal Sites

SWTIRE..... Solid Waste Tire Facilities

INDIAN ODI..... Report on the Status of Open Dumps on Indian Lands

DEBRIS REGION 9..... Torres Martinez Reservation Illegal Dump Site Locations

ODI..... Open Dump Inventory

IHS OPEN DUMPS..... Open Dumps on Indian Land

Local Lists of Hazardous waste / Contaminated Sites

US HIST CDL..... Delisted National Clandestine Laboratory Register

CDL..... Clandestine Drug Lab Contaminated Site List

HIST CDL..... List of Sites Contaminated by Clandestine Drug Labs

US CDL..... National Clandestine Laboratory Register

EXECUTIVE SUMMARY

AQUEOUS FOAM..... Firefighting Foam Incidents
 PFAS..... PFAS Contamination Site Location Listing

Local Land Records

LIENS 2..... CERCLA Lien Information

Records of Emergency Release Reports

HMIRS..... Hazardous Materials Information Reporting System
 SPILLS..... Reported Spills
 SPILLS 90..... SPILLS 90 data from FirstSearch

Other Ascertainable Records

DOD..... Department of Defense Sites
 SCR DRYCLEANERS..... State Coalition for Remediation of Drycleaners Listing
 US FIN ASSUR..... Financial Assurance Information
 EPA WATCH LIST..... EPA WATCH LIST
 2020 COR ACTION..... 2020 Corrective Action Program List
 TSCA..... Toxic Substances Control Act
 TRIS..... Toxic Chemical Release Inventory System
 SST..... Section 7 Tracking Systems
 ROD..... Records Of Decision
 RMP..... Risk Management Plans
 RAATS..... RCRA Administrative Action Tracking System
 PRP..... Potentially Responsible Parties
 PADS..... PCB Activity Database System
 ICIS..... Integrated Compliance Information System
 FTTS..... FIFRA/ TSCA Tracking System - FIFRA (Federal Insecticide, Fungicide, & Rodenticide Act)/TSCA (Toxic Substances Control Act)
 MLTS..... Material Licensing Tracking System
 COAL ASH DOE..... Steam-Electric Plant Operation Data
 COAL ASH EPA..... Coal Combustion Residues Surface Impoundments List
 PCB TRANSFORMER..... PCB Transformer Registration Database
 RADINFO..... Radiation Information Database
 HIST FTTS..... FIFRA/TSCA Tracking System Administrative Case Listing
 DOT OPS..... Incident and Accident Data
 CONSENT..... Superfund (CERCLA) Consent Decrees
 INDIAN RESERV..... Indian Reservations
 FUSRAP..... Formerly Utilized Sites Remedial Action Program
 UMTRA..... Uranium Mill Tailings Sites
 LEAD SMELTERS..... Lead Smelter Sites
 US AIRS..... Aerometric Information Retrieval System Facility Subsystem
 US MINES..... Mines Master Index File
 ABANDONED MINES..... Abandoned Mines
 UXO..... Unexploded Ordnance Sites
 DOCKET HWC..... Hazardous Waste Compliance Docket Listing
 FUELS PROGRAM..... EPA Fuels Program Registered Listing
 AIRS..... Washington Emissions Data System
 ASBESTOS..... ASBESTOS
 COAL ASH..... Coal Ash Disposal Site Listing
 DRYCLEANERS..... Drycleaner List
 Financial Assurance..... Financial Assurance Information Listing
 Inactive Drycleaners..... Inactive Drycleaners

EXECUTIVE SUMMARY

NPDES..... Water Quality Permit System Data
UIC..... Underground Injection Wells Listing
MINES MRDS..... Mineral Resources Data System

EDR HIGH RISK HISTORICAL RECORDS

EDR Exclusive Records

EDR MGP..... EDR Proprietary Manufactured Gas Plants
EDR Hist Cleaner..... EDR Exclusive Historical Cleaners

EDR RECOVERED GOVERNMENT ARCHIVES

Exclusive Recovered Govt. Archives

RGA HWS..... Recovered Government Archive State Hazardous Waste Facilities List
RGA LF..... Recovered Government Archive Solid Waste Facilities List
RGA LUST..... Recovered Government Archive Leaking Underground Storage Tank

SURROUNDING SITES: SEARCH RESULTS

Surrounding sites were identified in the following databases.

Elevations have been determined from the USGS Digital Elevation Model and should be evaluated on a relative (not an absolute) basis. Relative elevation information between sites of close proximity should be field verified. Sites with an elevation equal to or higher than the target property have been differentiated below from sites with an elevation lower than the target property.

Page numbers and map identification numbers refer to the EDR Radius Map report where detailed data on individual sites can be reviewed.

Sites listed in ***bold italics*** are in multiple databases.

Unmappable (orphan) sites are not considered in the foregoing analysis.

STANDARD ENVIRONMENTAL RECORDS

Lists of Federal CERCLA sites with NFRAP

SEMS-ARCHIVE: SEMS-ARCHIVE (Superfund Enterprise Management System Archive) tracks sites that have no further interest under the Federal Superfund Program based on available information. The list was formerly known as the CERCLIS-NFRAP, renamed to SEMS ARCHIVE by the EPA in 2015. EPA may perform a minimal level of assessment work at a site while it is archived if site conditions change and/or new information becomes available. Archived sites have been removed and archived from the inventory of SEMS sites. Archived status indicates that, to the best of EPA's knowledge, assessment at a site has been completed and that EPA has determined no further steps will be taken to list the site on the National Priorities List (NPL), unless information indicates this decision was not appropriate or other considerations require a recommendation for listing at a later time. The decision does not necessarily mean that there is no hazard associated with a given site; it only means that, based upon available information, the location is not judged to be potential NPL site.

A review of the SEMS-ARCHIVE list, as provided by EDR, and dated 01/25/2022 has revealed that there are 2 SEMS-ARCHIVE sites within approximately 0.5 miles of the target property.

EXECUTIVE SUMMARY

<u>Lower Elevation</u>	<u>Address</u>	<u>Direction / Distance</u>	<u>Map ID</u>	<u>Page</u>
YAKIMA PIPE BOMB MER SULLIVANS CLEANERS A Site ID: 1001238 EPA Id: WAD027589563	106 SOUTH 11TH AVE 610 W YAKIMA AVENUE	SSE 1/4 - 1/2 (0.419 mi.) ESE 1/4 - 1/2 (0.494 mi.)	44 O65	245 372

Lists of Federal RCRA generators

RCRA-VSQG: RCRAInfo is EPA's comprehensive information system, providing access to data supporting the Resource Conservation and Recovery Act (RCRA) of 1976 and the Hazardous and Solid Waste Amendments (HSWA) of 1984. The database includes selective information on sites which generate, transport, store, treat and/or dispose of hazardous waste as defined by the Resource Conservation and Recovery Act (RCRA). Very small quantity generators (VSQGs) generate less than 100 kg of hazardous waste, or less than 1 kg of acutely hazardous waste per month.

A review of the RCRA-VSQG list, as provided by EDR, and dated 02/28/2022 has revealed that there is 1 RCRA-VSQG site within approximately 0.25 miles of the target property.

<u>Equal/Higher Elevation</u>	<u>Address</u>	<u>Direction / Distance</u>	<u>Map ID</u>	<u>Page</u>
ALBERTSONS #249 EPA ID:: WAH000038858	1610 W LINCOLN	W 0 - 1/8 (0.090 mi.)	A8	37

Lists of state- and tribal (Superfund) equivalent sites

HSL: The Hazardous Sites List is a subset of the CSCSL Report. It includes sites which have been assessed and ranked using the Washington Ranking Method (WARM).

A review of the HSL list, as provided by EDR, and dated 08/25/2021 has revealed that there are 2 HSL sites within approximately 1 mile of the target property.

<u>Lower Elevation</u>	<u>Address</u>	<u>Direction / Distance</u>	<u>Map ID</u>	<u>Page</u>
201 W YAKIMA AVE Facility Type: Hazardous Sites List FSID Number: 22625296 Facility Status: Cleanup Started	201 W YAKIMA AVE	E 1/2 - 1 (0.774 mi.)	P74	440
BISSELL DISTRIBUTING Facility Type: Hazardous Sites List FSID Number: 92688321 Facility Status: Cleanup Started	311 W I ST	NNE 1/2 - 1 (0.953 mi.)	Q81	469

Lists of state- and tribal hazardous waste facilities

CSCSL: The State Hazardous Waste Sites records are the states' equivalent to CERCLIS. These sites may or may not already be listed on the federal CERCLIS list. Priority sites planned for cleanup using state

EXECUTIVE SUMMARY

funds (state equivalent of Superfund) are identified along with sites where cleanup will be paid for by potentially responsible parties. The data come from the Department of Ecology's Confirmed & Suspected Contaminated Sites List.

A review of the CSCSL list, as provided by EDR, and dated 01/11/2022 has revealed that there are 17 CSCSL sites within approximately 1 mile of the target property.

<u>Equal/Higher Elevation</u>	<u>Address</u>	<u>Direction / Distance</u>	<u>Map ID</u>	<u>Page</u>
CITY OF YAKIMA PUBLI Site Status: Cleanup Started Clean Up Siteid: 5714 Facility ID: 22928926 Soil: Confirmed Above Cleanup Levels Ground Water: Confirmed Above Cleanup Levels Contaminant Name: Petroleum-Diesel Contaminant Name: Petroleum-Gasoline	2301 FRUITVALE BLVD	NW 1/2 - 1 (0.829 mi.)	79	458
Lower Elevation	Address	Direction / Distance	Map ID	Page
ORCHARD RITE Site Status: Cleanup Started Clean Up Siteid: 9773 Facility ID: 57471125 Soil: Confirmed Above Cleanup Levels Contaminant Name: Petroleum-Other	1702 ENGLEWOOD AVE	NNW 1/4 - 1/2 (0.269 mi.)	G21	88
SAFEWAY FUEL #462 Site Status: Cleanup Started Clean Up Siteid: 5618 Facility ID: 17457434 Soil: Confirmed Above Cleanup Levels Ground Water: Confirmed Above Cleanup Levels Contaminant Name: Petroleum-Gasoline	216 N 5TH AVE	E 1/4 - 1/2 (0.492 mi.)	N63	363
GARFIELD ELEMENTARY Site Status: CC-Perf. Monitoring Clean Up Siteid: 3814 Facility ID: 1308202 Soil: Confirmed Above Cleanup Levels Contaminant Name: Arsenic Contaminant Name: Metals Priority Pollutants	612 N 6TH AVE	NE 1/2 - 1 (0.530 mi.)	67	380
CONNIES BARBER SHOP Site Status: Cleanup Started Clean Up Siteid: 5907 Facility ID: 34396372 Soil: Confirmed Above Cleanup Levels Contaminant Name: Lead Contaminant Name: Petroleum-Diesel Contaminant Name: Petroleum-Gasoline Contaminant Name: Petroleum-Other	1112 TIETON DR	SSE 1/2 - 1 (0.694 mi.)	69	383
JOES GRINDING Site Status: Awaiting Cleanup Clean Up Siteid: 15183 Facility ID: 29708 Soil: Confirmed Above Cleanup Levels Ground Water: Suspected	1114 FRUITVALE BLVD	NNE 1/2 - 1 (0.721 mi.)	70	391

EXECUTIVE SUMMARY

Contaminant Name: Lead
 Contaminant Name: Metals - Other
 Contaminant Name: Petroleum-Gasoline
 Contaminant Name: Petroleum-Other

MCKINLEY ELEMENTARY	621 S 13TH AVE	S 1/2 - 1 (0.722 mi.)	71	394
Site Status: CC-Perf. Monitoring Clean Up Siteid: 985 Facility ID: 1673710 Soil: Confirmed Above Cleanup Levels Contaminant Name: Arsenic				
YAKIMA GULL 1614	214 S 5TH AVE	ESE 1/2 - 1 (0.738 mi.)	72	395
Site Status: Awaiting Cleanup Clean Up Siteid: 5993 Facility ID: 38245986 Soil: Confirmed Above Cleanup Levels Ground Water: Suspected Contaminant Name: Benzene Contaminant Name: Non-Halogenated Solvents Contaminant Name: Petroleum Products-Unspecified Contaminant Name: Petroleum-Diesel				
FRANK WEAR CLEANERS	106 S 3RD AVE	ESE 1/2 - 1 (0.773 mi.)	73	401
Site Status: Cleanup Started Clean Up Siteid: 4194 Facility ID: 444 Soil: Confirmed Above Cleanup Levels Ground Water: Confirmed Above Cleanup Levels Contaminant Name: Halogenated Organics				
201 W YAKIMA AVE	201 W YAKIMA AVE	E 1/2 - 1 (0.774 mi.)	P74	440
Site Status: Cleanup Started Clean Up Siteid: 4263 Facility ID: 22625296 Soil: Confirmed Above Cleanup Levels Ground Water: Confirmed Above Cleanup Levels Contaminant Name: Petroleum Products-Unspecified				
AC DAVIS HIGH SCHOOL	6TH & PINE	SE 1/2 - 1 (0.789 mi.)	75	441
Site Status: Cleanup Started Clean Up Siteid: 12162 Facility ID: 5762769 Soil: Confirmed Above Cleanup Levels Ground Water: Suspected Contaminant Name: Petroleum-Diesel				
CM HOLTZINGER COMPAN	127 W YAKIMA AVE	E 1/2 - 1 (0.811 mi.)	P76	446
Site Status: Cleanup Started Clean Up Siteid: 6834 Facility ID: 89865851 Soil: Confirmed Above Cleanup Levels Contaminant Name: Petroleum-Diesel Contaminant Name: Petroleum-Gasoline Contaminant Name: Petroleum-Other				
ROCHE FRUIT CO WAREH	610 N 1ST AVE	NE 1/2 - 1 (0.816 mi.)	77	448
Site Status: Awaiting Cleanup Clean Up Siteid: 6623 Facility ID: 75214769				

EXECUTIVE SUMMARY

Soil: Confirmed Above Cleanup Levels
Contaminant Name: Petroleum-Gasoline

UNOCAL 76	920 N 6TH AVE	NNE 1/2 - 1 (0.826 mi.)	78	451
Site Status: Cleanup Started				
Clean Up Siteid: 2625				
Facility ID: 53365837				
Soil: Confirmed Above Cleanup Levels				
Ground Water: Confirmed Above Cleanup Levels				
Contaminant Name: Petroleum Products-Unspecified				
RH BOWLES COMPANY IN	401 W I ST	NNE 1/2 - 1 (0.939 mi.)	Q80	468
Site Status: Cleanup Started				
Clean Up Siteid: 6906				
Facility ID: 94312127				
Soil: Confirmed Above Cleanup Levels				
Contaminant Name: Petroleum-Gasoline				
BISSELL DISTRIBUTING	311 W I ST	NNE 1/2 - 1 (0.953 mi.)	Q81	469
Site Status: Cleanup Started				
Clean Up Siteid: 2564				
Facility ID: 92688321				
Soil: Confirmed Above Cleanup Levels				
Contaminant Name: Petroleum Products-Unspecified				
SMITTY'S CONOCO 190	301 N 1ST ST	ENE 1/2 - 1 (0.986 mi.)	82	471
Site Status: Cleanup Started				
Clean Up Siteid: 12000				
Facility ID: 75697971				
Soil: Confirmed Above Cleanup Levels				
Ground Water: Confirmed Above Cleanup Levels				
Contaminant Name: Benzene				
Contaminant Name: Petroleum-Diesel				
Contaminant Name: Petroleum-Gasoline				

Lists of state and tribal leaking storage tanks

LUST: The Leaking Underground Storage Tank Incident Reports contain an inventory of reported leaking underground storage tank incidents. The data come from the Department of Ecology's Leaking Underground Storage Tanks Site List.

A review of the LUST list, as provided by EDR, has revealed that there are 11 LUST sites within approximately 0.5 miles of the target property.

<u>Equal/Higher Elevation</u>	<u>Address</u>	<u>Direction / Distance</u>	<u>Map ID</u>	<u>Page</u>
SPEEDWAY NO. 2171 (U	1608 W LINCOLN AVE	W 1/8 - 1/4 (0.140 mi.)	C11	55
Database: LUST, Date of Government Version: 02/08/2022				
Release Date: 11/27/2000				
LUST Date: 11/30/2000				
Facility Status: LUST - NFA				
Cleanup Site ID: 8884				
Soil: Remediated-Below				
Facility ID: 36381274				
<u>Lower Elevation</u>	<u>Address</u>	<u>Direction / Distance</u>	<u>Map ID</u>	<u>Page</u>
WINDSHIELDS AMERICA	1602 W LINCOLN	WNW 0 - 1/8 (0.081 mi.)	A3	14
Database: LUST, Date of Government Version: 02/08/2022				

EXECUTIVE SUMMARY

Release Date: 10/15/1996
 LUST Date: 03/13/2006
 Facility Status: LUST - NFA
 Cleanup Site ID: 10853
 Soil: Confirmed Above Cleanup Levels
 Facility ID: 86363721

BRAND X **1705 W LINCOLN** **WNW 1/8 - 1/4 (0.148 mi.) D13** **60**

Database: LUST, Date of Government Version: 02/08/2022
 Release Date: 03/16/1989
 LUST Date: 04/17/2001
 Facility Status: LUST - NFA
 Ground Water: Remediated-Below
 Cleanup Site ID: 4934
 Soil: Remediated-Above
 Facility ID: 521

HY'S GROCERY **1219 W LINCOLN** **ENE 1/8 - 1/4 (0.223 mi.) E17** **77**

Database: LUST, Date of Government Version: 02/08/2022
 Release Date: 07/10/1995
 Release Date: 05/09/1996
 LUST Date: 03/13/2006
 Facility Status: LUST - NFA
 Cleanup Site ID: 11189
 Soil: Confirmed Above Cleanup Levels
 Facility ID: 95196341

ORCHARD RITE **1702 ENGLEWOOD AVE** **NNW 1/4 - 1/2 (0.269 mi.) G21** **88**

Database: LUST, Date of Government Version: 02/08/2022
 Release Date: 12/30/1994
 LUST Date: 09/26/1994
 Facility Status: LUST - Cleanup Started
 Cleanup Site ID: 9773
 Soil: Confirmed Above Cleanup Levels
 Facility ID: 57471125

YAKIMA AUTOMOTIVE INC **1 S 12TH AVE** **SSE 1/4 - 1/2 (0.311 mi.) H27** **101**

Database: LUST, Date of Government Version: 02/08/2022
 Release Date: 08/29/1995
 LUST Date: 02/10/2006
 Facility Status: LUST - NFA
 Cleanup Site ID: 8887
 Soil: Confirmed Above Cleanup Levels
 Facility ID: 36517797

J&J WASHINGTON INC **620 N 16TH AVE** **NNW 1/4 - 1/2 (0.354 mi.) I34** **196**

Database: LUST, Date of Government Version: 02/08/2022
 Release Date: 03/04/2008
 LUST Date: 03/09/2017
 Facility Status: LUST - NFA
 Ground Water: Remediated-Below
 Cleanup Site ID: 6752
 Soil: Remediated-Below
 Facility ID: 84284248

YAKIMA AVE QUICK STO **702 W YAKIMA AVE** **ESE 1/4 - 1/2 (0.460 mi.) L51** **269**

Database: LUST, Date of Government Version: 02/08/2022
 Release Date: 09/15/1995
 LUST Date: 08/21/2012

EXECUTIVE SUMMARY

Facility Status: LUST - NFA
Ground Water: Remediated-Below
Cleanup Site ID: 6027
Soil: Remediated-Below
Facility ID: 39729183

PROVIDENCE YAKIMA ME **110 S 9TH AVE** **SE 1/4 - 1/2 (0.467 mi.)** **M54** **274**

Database: LUST, Date of Government Version: 02/08/2022
Release Date: 06/20/1991
LUST Date: 03/02/2006
Facility Status: LUST - NFA
Cleanup Site ID: 8051
Soil: Confirmed Above Cleanup Levels
Facility ID: 14664218

CHEVRON 93228 **501 W LINCOLN** **E 1/4 - 1/2 (0.477 mi.)** **N57** **338**

Database: LUST, Date of Government Version: 02/08/2022
Release Date: 01/21/1992
LUST Date: 03/01/2006
Facility Status: LUST - NFA
Ground Water: Confirmed Above Cleanup Levels
Cleanup Site ID: 8687
Soil: Confirmed Above Cleanup Levels
Facility ID: 31814338

SAFeway FUEL 462 **216 N 5TH AVE** **E 1/4 - 1/2 (0.492 mi.)** **N61** **354**

Database: LUST, Date of Government Version: 02/08/2022
Release Date: 12/02/2002
LUST Date: 01/23/2006
Facility Status: LUST - Cleanup Started
Ground Water: Confirmed Above Cleanup Levels
Cleanup Site ID: 5618
Soil: Confirmed Above Cleanup Levels
Facility ID: 17457434

Lists of state and tribal registered storage tanks

UST: The Underground Storage Tank database contains registered USTs. USTs are regulated under Subtitle I of the Resource Conservation and Recovery Act (RCRA). The data come from the Department of Ecology's Statewide UST Site/Tank Report.

A review of the UST list, as provided by EDR, and dated 02/08/2022 has revealed that there are 6 UST sites within approximately 0.25 miles of the target property.

<u>Equal/Higher Elevation</u>	<u>Address</u>	<u>Direction / Distance</u>	<u>Map ID</u>	<u>Page</u>
SPEEDWAY NO. 2171 (U Facility ID: 36381274 Tank Status: Operational Tank Status: Exempt Site Id: 548605	1608 W LINCOLN AVE	W 1/8 - 1/4 (0.140 mi.)	C11	55
<u>Lower Elevation</u>	<u>Address</u>	<u>Direction / Distance</u>	<u>Map ID</u>	<u>Page</u>
WINDSHIELDS AMERICA	1602 W LINCOLN	WNW 0 - 1/8 (0.081 mi.)	A3	14

EXECUTIVE SUMMARY

Facility ID: 86363721
 Tank Status: Removed
 Tank Closure Date: 10/15/1996
 Site Id: 12658

BRAND X	1705 W LINCOLN	WNW 1/8 - 1/4 (0.148 mi.)	D13	60
Facility ID: 521 Tank Status: Removed Site Id: 9256				
YATES PROPERTY	1218 W LINCOLN AVE	ENE 1/8 - 1/4 (0.213 mi.)	E16	75
Facility ID: 61119577 Tank Status: Removed Site Id: 503170				
HY'S GROCERY	1219 W LINCOLN	ENE 1/8 - 1/4 (0.223 mi.)	E17	77
Facility ID: 95196341 Tank Status: Removed Tank Closure Date: 7/10/1995 Tank Closure Date: 5/9/1996 Site Id: 11574				
MAID O CLOVER 10TH &	10TH AVE & SUMMITVIE	SE 1/8 - 1/4 (0.235 mi.)	19	84
Facility ID: 32833784 Tank Status: Removed Site Id: 308				

State and tribal institutional control / engineering control registries

INST CONTROL: The Environmental Covenants Registry is a list of sites that have implemented institutional controls as part of the remedy. Institutional controls are administrative or legal measures used to prevent activities that may compromise the integrity of a cleanup action. They are meant to prevent exposure to contamination remaining on site. Institutional controls may include environmental covenants (also known as "deed restrictions"), zoning restrictions, public health advisories, or other administrative tools. The most common institutional control is an environmental covenant. Environmental covenants are legal recorded documents that typically limit certain uses of the property, such as: Drilling a water supply well on the property. Disturbing pavement covering contaminated areas. Residential use of the property.

A review of the INST CONTROL list, as provided by EDR, and dated 01/11/2022 has revealed that there is 1 INST CONTROL site within approximately 0.5 miles of the target property.

<u>Lower Elevation</u>	<u>Address</u>	<u>Direction / Distance</u>	<u>Map ID</u>	<u>Page</u>
BRAND X	1705 W LINCOLN	WNW 1/8 - 1/4 (0.148 mi.)	D13	60
Facility Site ID: 521 CS ID: 4934				

Lists of state and tribal voluntary cleanup sites

VCP: Sites that have entered either the Voluntary Cleanup Program or its predecessor Independent Remedial Action Program.

A review of the VCP list, as provided by EDR, and dated 01/11/2022 has revealed that there are 5 VCP

EXECUTIVE SUMMARY

sites within approximately 0.5 miles of the target property.

<u>Lower Elevation</u>	<u>Address</u>	<u>Direction / Distance</u>	<u>Map ID</u>	<u>Page</u>
NORTH STAR PROPRTIE Date NFA: 2004-11-09 VCP Status: NFA Facility ID: 6324109 Date NFA: 2004-11-09 Cleanup Siteid: 2999 VCP Status: NFA	1509 SUMMITVIEW AVE	S 0 - 1/8 (0.110 mi.)	B10	54
BRAND X Date NFA: 2001-08-28 VCP Status: NFA Facility ID: 521 Date NFA: 2001-08-28 Cleanup Siteid: 4934 VCP Status: NFA	1705 W LINCOLN AVE	WNW 1/8 - 1/4 (0.148 mi.)	D14	71
JACKPOT 075 Date NFA: 2017-03-09 VCP Status: NFA Facility ID: 84284248 Date NFA: 2017-03-09 Cleanup Siteid: 6752 VCP Status: NFA	620 N 16TH AVE	NNW 1/4 - 1/2 (0.354 mi.)	I35	204
CRUISIN BILLS CONVEN Date NFA: 2012-08-21 VCP Status: NFA Facility ID: 39729183 Date NFA: 2012-08-21 Cleanup Siteid: 6027 VCP Status: NFA	702 W YAKIMA AVE	ESE 1/4 - 1/2 (0.460 mi.)	L52	273
LARRYS 5TH AVE SHELL VCP Status: Cleanup Started Facility ID: 17457434 Cleanup Siteid: 5618 VCP Status: Cleanup Started	216 N 5TH AVE	E 1/4 - 1/2 (0.492 mi.)	N64	372

ICR: These are remedial action reports Ecology has received from either the owner or operator of the site. These actions have been conducted without department oversight or approval and are not under an order or decree.

A review of the ICR list, as provided by EDR, and dated 12/01/2002 has revealed that there are 13 ICR sites within approximately 0.5 miles of the target property.

<u>Equal/Higher Elevation</u>	<u>Address</u>	<u>Direction / Distance</u>	<u>Map ID</u>	<u>Page</u>
ALBERTSON'S #249 FUE Contaminants Found at Site: 6 Type of Report Ecology Received: F Date Ecology Received Report: 11/27/00 Media Contaminated: S	1608 W. LINCOLN AVE.	W 1/8 - 1/4 (0.140 mi.)	C12	60
TRENKENSCHUH PROPERT	702/702 1/2 SOUTH 19	SW 1/4 - 1/2 (0.400 mi.)	41	243

EXECUTIVE SUMMARY

Contaminants Found at Site: 6
 Type of Report Ecology Received: F
 Date Ecology Received Report: 03/17/92
 Media Contaminated: S

<u>Lower Elevation</u>	<u>Address</u>	<u>Direction / Distance</u>	<u>Map ID</u>	<u>Page</u>
WINDSHIELDS AMERICA Contaminants Found at Site: 6 Type of Report Ecology Received: I Date Ecology Received Report: 10/15/96 Media Contaminated: S	1602 W LINCOLN	WNW 0 - 1/8 (0.081 mi.)	A3	14
BRAND X Contaminants Found at Site: 6 Type of Report Ecology Received: I Date Ecology Received Report: 12/02/92 Date Ecology Received Report: 11/04/93 Media Contaminated: GW,S	1705 W LINCOLN	WNW 1/8 - 1/4 (0.148 mi.)	D13	60
HY'S GROCERY Contaminants Found at Site: 6 Type of Report Ecology Received: I Type of Report Ecology Received: F Date Ecology Received Report: 05/09/96 Media Contaminated: S	1219 W LINCOLN	ENE 1/8 - 1/4 (0.223 mi.)	E17	77
ORCHARD RITE Contaminants Found at Site: 6 Type of Report Ecology Received: I Date Ecology Received Report: 12/30/94 Media Contaminated: S	1702 ENGLEWOOD AVE	NNW 1/4 - 1/2 (0.269 mi.)	G21	88
ORCHARD SITE Contaminants Found at Site: 6 Type of Report Ecology Received: F Date Ecology Received Report: 07/09/98 Media Contaminated: S	1702 ENGLEWOOD AVE.	NNW 1/4 - 1/2 (0.269 mi.)	G22	91
YAKIMA AUTOMOTIVE IN Contaminants Found at Site: 6 Type of Report Ecology Received: I Type of Report Ecology Received: F Date Ecology Received Report: 08/29/95 Date Ecology Received Report: 09/01/00 Media Contaminated: S	1 S 12TH AVE	SSE 1/4 - 1/2 (0.311 mi.)	H27	101
SWAN MANOR ADDITION Contaminants Found at Site: 6 Type of Report Ecology Received: F Date Ecology Received Report: 12/07/92 Media Contaminated: GW,S	8TH AVE. & W. YAKIMA	ESE 1/4 - 1/2 (0.413 mi.)	43	245
YAKIMA AVE QUICK STO Contaminants Found at Site: 6 Type of Report Ecology Received: F Type of Report Ecology Received: I Date Ecology Received Report: 06/06/96 Date Ecology Received Report: 10/10/95	702 W YAKIMA AVE	ESE 1/4 - 1/2 (0.460 mi.)	L51	269

EXECUTIVE SUMMARY

Media Contaminated: S				
ST. ELIZABETH HOSPIT	110 S. 9TH AVE.	SE 1/4 - 1/2 (0.467 mi.)	M56	337
Contaminants Found at Site: 6				
Type of Report Ecology Received: I				
Date Ecology Received Report: 08/05/91				
Media Contaminated: S				
CHEVRON #3228	501 W. LINCOLN	E 1/4 - 1/2 (0.477 mi.)	N58	343
Contaminants Found at Site: 6				
Contaminants Found at Site: 3,6				
Type of Report Ecology Received: I				
Type of Report Ecology Received: F				
Date Ecology Received Report: 04/20/93				
Date Ecology Received Report: 02/10/93				
Date Ecology Received Report: 02/29/92				
Date Ecology Received Report: 10/02/92				
Media Contaminated: GW,S				
Media Contaminated: S				
SHELL STATION	216 N. 5TH AVE.	E 1/4 - 1/2 (0.492 mi.)	N62	363
Contaminants Found at Site: 6				
Type of Report Ecology Received: I				
Date Ecology Received Report: 12/02/02				
Media Contaminated: GW,S				

PTAP: A list of sites accepted into the Petroleum Technical Assistance Program. The Petroleum Technical Assistance Program (PTAP) expands the state's ability to respond to the high customer demand to clean up petroleum contaminated sites. Under the PTAP, the Pollution Liability Insurance Agency (PLIA) may provide informal site-specific technical consultations and issue written opinion letters to persons conducting independent remedial actions at qualifying petroleum cleanup sites. PLIA may provide these services under the authority of RCW 70.149.040(9) and the Model Toxics Control Act (MTCA), Chapter 70.149 RCW and Chapter 173-340 WAC.

A review of the PTAP list, as provided by EDR, and dated 02/08/2022 has revealed that there is 1 PTAP site within approximately 0.5 miles of the target property.

<u>Lower Elevation</u>	<u>Address</u>	<u>Direction / Distance</u>	<u>Map ID</u>	<u>Page</u>
SAFEWAY FUEL #462	216 N 5TH AVE	E 1/4 - 1/2 (0.492 mi.)	N63	363

ADDITIONAL ENVIRONMENTAL RECORDS

Local Lists of Landfill / Solid Waste Disposal Sites

SWRCY: A listing of recycling center locations.

A review of the SWRCY list, as provided by EDR, and dated 02/25/2022 has revealed that there is 1 SWRCY site within approximately 0.5 miles of the target property.

<u>Equal/Higher Elevation</u>	<u>Address</u>	<u>Direction / Distance</u>	<u>Map ID</u>	<u>Page</u>
CENTRAL WASHINGTON F	1806 W LINCOLN AVE	WNW 1/8 - 1/4 (0.227 mi.)	18	83

EXECUTIVE SUMMARY

Local Lists of Hazardous waste / Contaminated Sites

ALLSITES: Information on facilities and sites of interest to the Department of Ecology.

A review of the ALLSITES list, as provided by EDR, and dated 07/30/2021 has revealed that there are 42 ALLSITES sites within approximately 0.5 miles of the target property.

<u>Equal/Higher Elevation</u>	<u>Address</u>	<u>Direction / Distance</u>	<u>Map ID</u>	<u>Page</u>
SAFEWAY 249 Facility Id: 67977	1610 W LINCOLN AVE	W 0 - 1/8 (0.090 mi.)	A6	24
ALBERTSONS 249 Facility Id: 1593	1610 W LINCOLN	W 0 - 1/8 (0.090 mi.)	A7	25
SPEEDWAY NO. 2171 (U Facility Id: 36381274	1608 W LINCOLN AVE	W 1/8 - 1/4 (0.140 mi.)	C11	55
RESIDENT Facility Id: 7454329	206 N 18TH AVE	WSW 1/8 - 1/4 (0.245 mi.)	F20	87
EVERT PROPERTY HEATI Facility Id: 3810426	1809 SUMMITVIEW AVE	WSW 1/4 - 1/2 (0.281 mi.)	F23	92
KEELERS MEDICAL SUPP Facility Id: 47532955	2001 W LINCOLN AVE	WNW 1/4 - 1/2 (0.331 mi.)	31	162
PRINT GUYS THE Facility Id: 874170	2105 W LINCOLN AVE	W 1/4 - 1/2 (0.392 mi.)	K38	233
KENNETH DEAN BRINKLE Facility Id: 11247342	526 NO 20TH AVENUE	NW 1/4 - 1/2 (0.393 mi.)	39	239
KING SALES & MFG CO Facility Id: 11638875	609 N 20 AVE	NW 1/4 - 1/2 (0.423 mi.)	45	246
UNOCAL 4960 Facility Id: 94831786	2201 LINCOLN AVE	W 1/4 - 1/2 (0.426 mi.)	K46	247
KITS CAMERAS 1043 Facility Id: 41358419	2089 YAKIMA MALL	SW 1/4 - 1/2 (0.456 mi.)	49	251
<u>Lower Elevation</u>	<u>Address</u>	<u>Direction / Distance</u>	<u>Map ID</u>	<u>Page</u>
WINDSHIELDS AMERICA Facility Id: 86363721	1602 W LINCOLN	WNW 0 - 1/8 (0.081 mi.)	A3	14
NORTH STAR PROPRTIE Facility Id: 6324109	1509 SUMMITVIEW AVE	S 0 - 1/8 (0.110 mi.)	B9	54
BRAND X Facility Id: 521	1705 W LINCOLN	WNW 1/8 - 1/4 (0.148 mi.)	D13	60
YATES PROPERTY Facility Id: 61119577	1218 W LINCOLN AVE	ENE 1/8 - 1/4 (0.213 mi.)	E16	75
HY'S GROCERY Facility Id: 95196341	1219 W LINCOLN	ENE 1/8 - 1/4 (0.223 mi.)	E17	77
MAID O CLOVER 10TH & Facility Id: 32833784	10TH AVE & SUMMITVIE	SE 1/8 - 1/4 (0.235 mi.)	19	84
ORCHARD RITE Facility Id: 57471125	1702 ENGLEWOOD AVE	NNW 1/4 - 1/2 (0.269 mi.)	G21	88
HUNTER GRANDCHILDREN	1101 W YAKIMA AVE	SSE 1/4 - 1/2 (0.284 mi.)	H24	94

EXECUTIVE SUMMARY

Facility Id: 19729				
YAKIMA CNTY	1701 ENGLEWOOD AVE	NNW 1/4 - 1/2 (0.288 mi.)	G25	95
Facility Id: 4448816				
ALL WEATHER STORAGE	1710 ENGLEWOOD AVE	NNW 1/4 - 1/2 (0.297 mi.)	26	100
Facility Id: 52765219				
YAKIMA AUTOMOTIVE IN	1 S 12TH AVE	SSE 1/4 - 1/2 (0.311 mi.)	H27	101
Facility Id: 36517797				
TENTH AVENUE SERVICE	915 W YAKIMA AVENUE	SE 1/4 - 1/2 (0.322 mi.)	28	151
Facility Id: 92886238				
YAKIMA OPPORTUNITY H	611 N 16TH AVENUE	NNW 1/4 - 1/2 (0.326 mi.)	I29	154
Facility Id: 38089				
CENTRAL REGIONAL OFF	801 B SUMMITVIEW AVE	ESE 1/4 - 1/2 (0.328 mi.)	J30	158
Facility Id: 39951822				
WINKCO MARTINIZING	812 SUMMITVIEW	ESE 1/4 - 1/2 (0.335 mi.)	J32	163
Facility Id: 536				
OFFICE BUILDING UST3	1104 W LINCOLN	E 1/4 - 1/2 (0.351 mi.)	33	193
Facility Id: 96781974				
J&J WASHINGTON INC	620 N 16TH AVE	NNW 1/4 - 1/2 (0.354 mi.)	I34	196
Facility Id: 84284248				
RITE AID 4063	12 N 9TH AVE	SE 1/4 - 1/2 (0.359 mi.)	36	205
Facility Id: 16904				
PINNELL INC YAKIMA	805 SUMMIT VIEW AVE	ESE 1/4 - 1/2 (0.359 mi.)	J37	228
Facility Id: 73332529				
ST PAUL CATHEDRAL SC	1214 WEST CHESTNUT	SSE 1/4 - 1/2 (0.393 mi.)	40	241
Facility Id: 79211957				
BERND INC	660 N 18TH AVE	NNW 1/4 - 1/2 (0.408 mi.)	42	244
Facility Id: 67678655				
STORMWATER OUTFALL R		E 1/4 - 1/2 (0.443 mi.)	47	250
Facility Id: 1872				
SWAN MANOR ADDITION	10 S 8TH AVE	SE 1/4 - 1/2 (0.450 mi.)	48	250
Facility Id: 44221346				
CRUISIN BILLS CONVEN	702 W YAKIMA AVE	ESE 1/4 - 1/2 (0.460 mi.)	L50	266
Facility Id: 39729183				
CHARTER COMMUNICATIO	711 N 18TH AVE	NNW 1/4 - 1/2 (0.463 mi.)	53	274
Facility Id: 71486				
SHC YAKIMA DBA ASTRI	110 S 9TH AVE	SE 1/4 - 1/2 (0.467 mi.)	M55	277
Facility Id: 14664218				
CHEVRON 93228	501 W LINCOLN	E 1/4 - 1/2 (0.477 mi.)	N57	338
Facility Id: 31814338				
PAMECO AIRE	720 N 16TH ST	N 1/4 - 1/2 (0.483 mi.)	59	344
Facility Id: 446				
SOLAR GRAPHICS	10 N 6TH AVE	ESE 1/4 - 1/2 (0.483 mi.)	60	344
Facility Id: 98348313				
SAFEWAY FUEL #462	216 N 5TH AVE	E 1/4 - 1/2 (0.492 mi.)	N63	363
Facility Id: 17457434				
SULLIVANS CLEANERS	610 W YAKIMA AVE	ESE 1/4 - 1/2 (0.494 mi.)	O66	376

EXECUTIVE SUMMARY

Facility Id: 481

CSCSL NFA: The data set contains information about sites previously on the Confirmed and Suspected Contaminated Sites list that have received a No Further Action (NFA) determination. Because it is necessary to maintain historical records of sites that have been investigated and cleaned up, sites are not deleted from the database when cleanup activities are completed. Instead a No Further Action code is entered based upon the type of NFA determination the site received.

A review of the CSCSL NFA list, as provided by EDR, and dated 01/11/2022 has revealed that there are 13 CSCSL NFA sites within approximately 0.5 miles of the target property.

<u>Equal/Higher Elevation</u>	<u>Address</u>	<u>Direction / Distance</u>	<u>Map ID</u>	<u>Page</u>
<i>SPEEDWAY NO. 2171 (U</i> CS Id: 8884 Facility/Site Id: 36381274 Soil: Remediated-Below NFA Date: 11/30/2000 Contaminant Name: Petroleum-Other	<i>1608 W LINCOLN AVE</i>	<i>W 1/8 - 1/4 (0.140 mi.)</i>	<i>C11</i>	<i>55</i>
<i>EVERT PROPERTY HEATI</i> CS Id: 1090 Facility/Site Id: 3810426 Soil: Remediated-Below NFA Date: 02/18/2014 Contaminant Name: Petroleum-Other	<i>1809 SUMMITVIEW AVE</i>	<i>WSW 1/4 - 1/2 (0.281 mi.)</i>	<i>F23</i>	<i>92</i>
<u>Lower Elevation</u>	<u>Address</u>	<u>Direction / Distance</u>	<u>Map ID</u>	<u>Page</u>
<i>WINDSHIELDS AMERICA</i> CS Id: 10853 Facility/Site Id: 86363721 Soil: Confirmed Above Cleanup Levels NFA Date: 03/13/2006 Contaminant Name: Metals - Other	<i>1602 W LINCOLN</i>	<i>WNW 0 - 1/8 (0.081 mi.)</i>	<i>A3</i>	<i>14</i>
<i>NORTH STAR PROPERTIE</i> CS Id: 2999 Facility/Site Id: 6324109 Soil: Remediated NFA Date: 11/09/2004 Contaminant Name: Petroleum Products-Unspecified	<i>1509 SUMMITVIEW AVE</i>	<i>S 0 - 1/8 (0.110 mi.)</i>	<i>B9</i>	<i>54</i>
<i>BRAND X</i> CS Id: 4934 Facility/Site Id: 521 Soil: Remediated-Above NFA Date: 08/28/2001 Groundwater: Remediated-Below Contaminant Name: Petroleum-Gasoline	<i>1705 W LINCOLN</i>	<i>WNW 1/8 - 1/4 (0.148 mi.)</i>	<i>D13</i>	<i>60</i>
<i>HY'S GROCERY</i> CS Id: 11189 Facility/Site Id: 95196341 Soil: Confirmed Above Cleanup Levels NFA Date: 03/13/2006	<i>1219 W LINCOLN</i>	<i>ENE 1/8 - 1/4 (0.223 mi.)</i>	<i>E17</i>	<i>77</i>

EXECUTIVE SUMMARY

Contaminant Name: Petroleum-Diesel

YAKIMA AUTOMOTIVE INC **1 S 12TH AVE** **SSE 1/4 - 1/2 (0.311 mi.)** **H27** **101**

CS Id: 8887

Facility/Site Id: 36517797

Soil: Confirmed Above Cleanup Levels

NFA Date: 02/10/2006

Contaminant Name: Lead

Contaminant Name: Petroleum-Other

WINKCO MARTINIZING **812 SUMMITVIEW** **ESE 1/4 - 1/2 (0.335 mi.)** **J32** **163**

CS Id: 1939

Facility/Site Id: 536

Soil: Remediated-Below

NFA Date: 03/18/2003

Groundwater: Remediated-Below

Contaminant Name: Halogenated Organics

J&J WASHINGTON INC **620 N 16TH AVE** **NNW 1/4 - 1/2 (0.354 mi.)** **I34** **196**

CS Id: 6752

Facility/Site Id: 84284248

Soil: Remediated-Below

NFA Date: 03/09/2017

Groundwater: Remediated-Below

Contaminant Name: Benzene

Contaminant Name: Non-Halogenated Solvents

Contaminant Name: Petroleum-Gasoline

CRUISIN BILLS CONVEN **702 W YAKIMA AVE** **ESE 1/4 - 1/2 (0.460 mi.)** **L50** **266**

CS Id: 6027

Facility/Site Id: 39729183

Soil: Remediated-Below

NFA Date: 08/21/2012

Groundwater: Remediated-Below

Contaminant Name: Benzene

Contaminant Name: Petroleum-Gasoline

SHC YAKIMA DBA ASTRI **110 S 9TH AVE** **SE 1/4 - 1/2 (0.467 mi.)** **M55** **277**

CS Id: 8051

Facility/Site Id: 14664218

Soil: Confirmed Above Cleanup Levels

NFA Date: 03/02/2006

Contaminant Name: Petroleum-Other

CHEVRON 93228 **501 W LINCOLN** **E 1/4 - 1/2 (0.477 mi.)** **N57** **338**

CS Id: 8687

Facility/Site Id: 31814338

Soil: Confirmed Above Cleanup Levels

NFA Date: 03/01/2006

Groundwater: Confirmed Above Cleanup Levels

Contaminant Name: Petroleum-Other

SULLIVANS CLEANERS **610 W YAKIMA AVE** **ESE 1/4 - 1/2 (0.494 mi.)** **O66** **376**

CS Id: 3630

Facility/Site Id: 481

Soil: Suspected

NFA Date: 06/30/1991

Groundwater: Suspected

Contaminant Name: Non-Halogenated Solvents

EXECUTIVE SUMMARY

Other Ascertainable Records

RCRA NonGen / NLR: RCRAInfo is EPA's comprehensive information system, providing access to data supporting the Resource Conservation and Recovery Act (RCRA) of 1976 and the Hazardous and Solid Waste Amendments (HSWA) of 1984. The database includes selective information on sites which generate, transport, store, treat and/or dispose of hazardous waste as defined by the Resource Conservation and Recovery Act (RCRA). Non-Generators do not presently generate hazardous waste.

A review of the RCRA NonGen / NLR list, as provided by EDR, and dated 02/28/2022 has revealed that there are 3 RCRA NonGen / NLR sites within approximately 0.25 miles of the target property.

<u>Lower Elevation</u>	<u>Address</u>	<u>Direction / Distance</u>	<u>Map ID</u>	<u>Page</u>
PRECISION TUNE YAKIM EPA ID:: WAD988518353	1602 W LINCOLN	WNW 0 - 1/8 (0.081 mi.)	A4	18
BRAND X EPA ID:: WAD988510996	1705 W LINCOLN	WNW 1/8 - 1/4 (0.148 mi.)	D13	60
WEST LINCOLN AVE BLD EPA ID:: WAD988517579	1218 W LINCOLN AVE	ENE 1/8 - 1/4 (0.213 mi.)	E15	71

FUDS: The Listing includes locations of Formerly Used Defense Sites Properties where the US Army Corps Of Engineers is actively working or will take necessary cleanup actions.

A review of the FUDS list, as provided by EDR, and dated 10/26/2021 has revealed that there is 1 FUDS site within approximately 1 mile of the target property.

<u>Lower Elevation</u>	<u>Address</u>	<u>Direction / Distance</u>	<u>Map ID</u>	<u>Page</u>
YAKIMA FIRING CENTER		S 1/2 - 1 (0.631 mi.)	68	383

MANIFEST: Hazardous waste manifest information.

A review of the MANIFEST list, as provided by EDR, and dated 12/31/2020 has revealed that there is 1 MANIFEST site within approximately 0.25 miles of the target property.

<u>Equal/Higher Elevation</u>	<u>Address</u>	<u>Direction / Distance</u>	<u>Map ID</u>	<u>Page</u>
ALBERTSONS 249 Facility Site ID Number: 1593 Gen Status CD: SQG EPA ID: WAH000038858	1610 W LINCOLN	W 0 - 1/8 (0.090 mi.)	A7	25

EDR HIGH RISK HISTORICAL RECORDS

EDR Exclusive Records

EDR Hist Auto: EDR has searched selected national collections of business directories and has collected listings of potential gas station/filling station/service station sites that were available to EDR

EXECUTIVE SUMMARY

researchers. EDR's review was limited to those categories of sources that might, in EDR's opinion, include gas station/filling station/service station establishments. The categories reviewed included, but were not limited to gas, gas station, gasoline station, filling station, auto, automobile repair, auto service station, service station, etc. This database falls within a category of information EDR classifies as "High Risk Historical Records", or HRHR. EDR's HRHR effort presents unique and sometimes proprietary data about past sites and operations that typically create environmental concerns, but may not show up in current government records searches.

A review of the EDR Hist Auto list, as provided by EDR, has revealed that there are 2 EDR Hist Auto sites within approximately 0.125 miles of the target property.

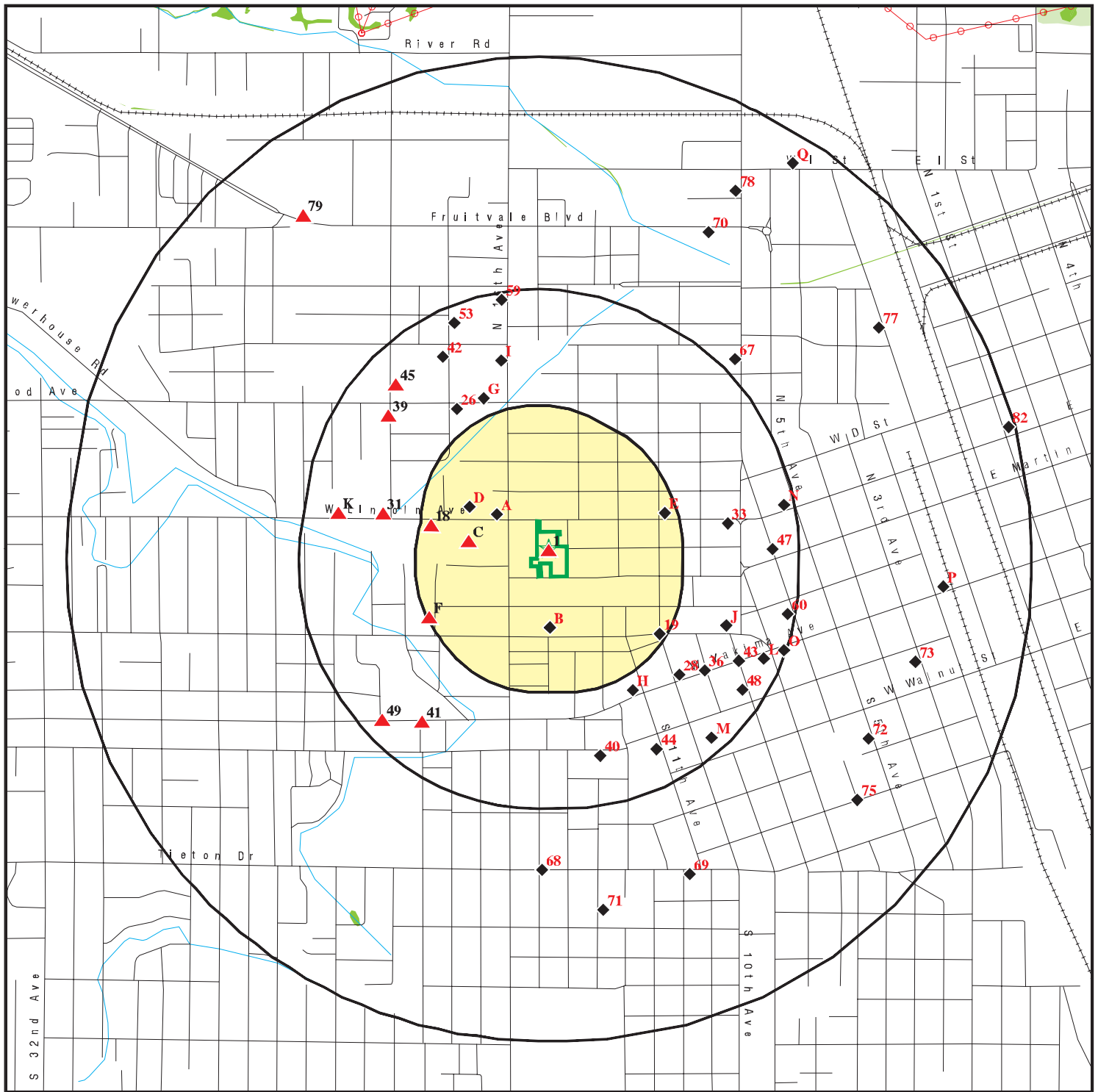
<u>Lower Elevation</u>	<u>Address</u>	<u>Direction / Distance</u>	<u>Map ID</u>	<u>Page</u>
TRANSMISSION FACTORY	1602 W LINCOLN AVE	WNW 0 - 1/8 (0.081 mi.)	A2	13
J & A ENCO SERVICE	1601 LINCOLN AVE	NW 0 - 1/8 (0.087 mi.)	A5	24

EXECUTIVE SUMMARY

Due to poor or inadequate address information, the following sites were not mapped. Count: 2 records.

<u>Site Name</u>	<u>Database(s)</u>
UNITED PARCEL SERVICE	ICR
GRANT CTY PUBLIC UTILITIES DIST #2	ICR

OVERVIEW MAP - 6967015.2S



Target Property

Sites at elevations higher than or equal to the target property

Sites at elevations lower than the target property

Manufactured Gas Plants

National Priority List Sites

Dept. Defense Sites

Indian Reservations BIA

Power transmission lines

Special Flood Hazard Area (1%)

0.2% Annual Chance Flood Hazard

National Wetland Inventory

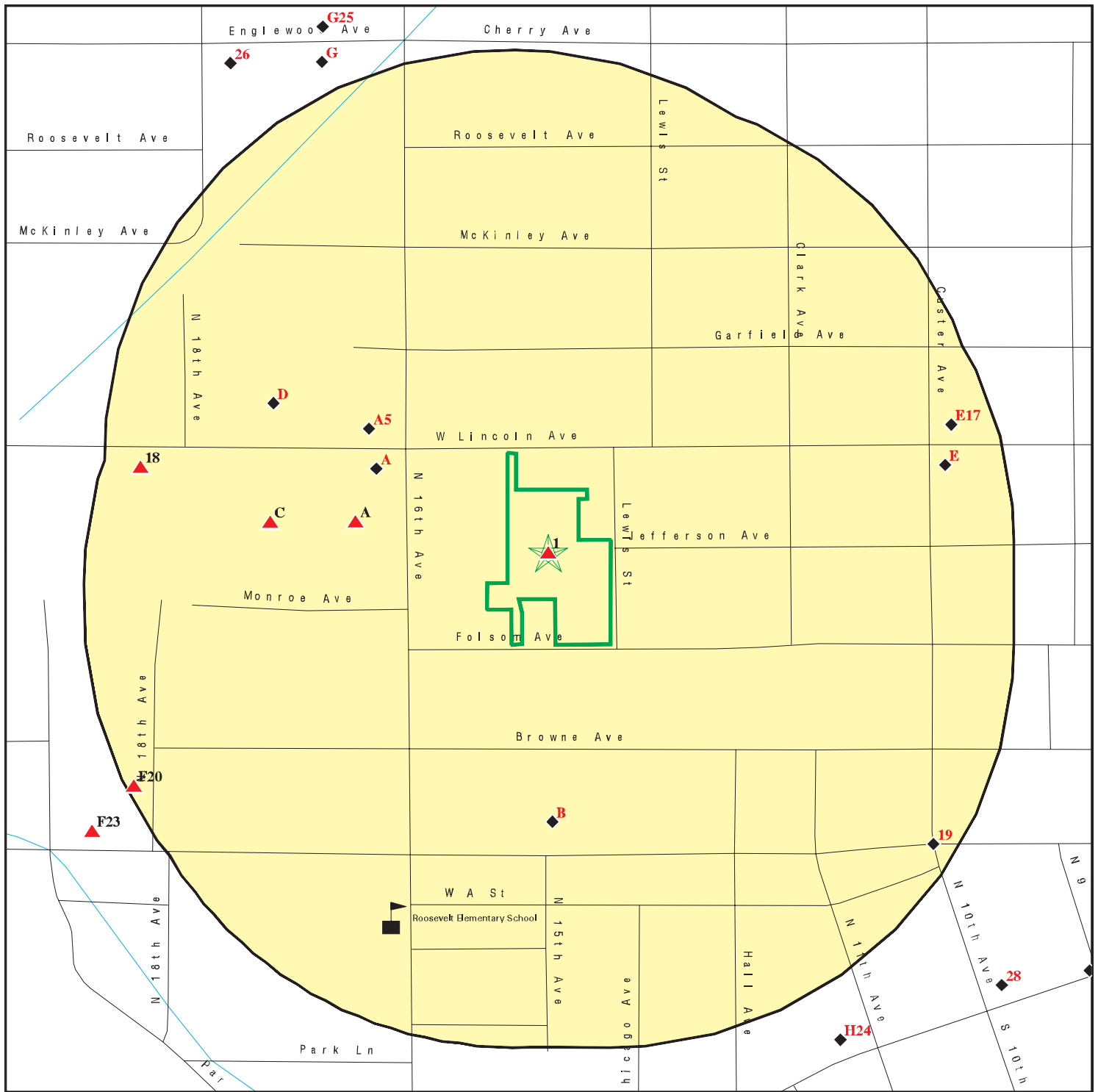
State Wetlands








This report includes Interactive Map Layers to display and/or hide map information. The legend includes only those icons for the default map view.




SITE NAME: 1518 W. Lincoln Ave. II
ADDRESS: 1518 West Lincoln Avenue
Yakima WA 98902
LAT/LONG: 46.602474 / 120.528594

CLIENT: Blue Mountain Env. Cons. Inc.
CONTACT: Yancy Meyer
INQUIRY #: 6967015.2s
DATE: May 04, 2022 2:08 pm

DETAIL MAP - 6967015.2S



-  Target Property
-  Sites at elevations higher than or equal to the target property
-  Sites at elevations lower than the target property
-  Manufactured Gas Plants
-  Sensitive Receptors
-  National Priority List Sites
-  Dept. Defense Sites

-  Indian Reservations BIA
-  Special Flood Hazard Area (1%)
-  0.2% Annual Chance Flood Hazard

This report includes Interactive Map Layers to display and/or hide map information. The legend includes only those icons for the default map view.

SITE NAME: 1518 W. Lincoln Ave. II
 ADDRESS: 1518 West Lincoln Avenue
 Yakima WA 98902
 LAT/LONG: 46.602474 / 120.528594

CLIENT: Blue Mountain Env. Cons. Inc.
 CONTACT: Yancy Meyer
 INQUIRY #: 6967015.2s
 DATE: May 04, 2022 2:08 pm

MAP FINDINGS SUMMARY

Database	Search Distance (Miles)	Target Property	< 1/8	1/8 - 1/4	1/4 - 1/2	1/2 - 1	> 1	Total Plotted
STANDARD ENVIRONMENTAL RECORDS								
<i>Lists of Federal NPL (Superfund) sites</i>								
NPL	1.000		0	0	0	0	NR	0
Proposed NPL	1.000		0	0	0	0	NR	0
NPL LIENS	1.000		0	0	0	0	NR	0
<i>Lists of Federal Delisted NPL sites</i>								
Delisted NPL	1.000		0	0	0	0	NR	0
<i>Lists of Federal sites subject to CERCLA removals and CERCLA orders</i>								
FEDERAL FACILITY	0.500		0	0	0	NR	NR	0
SEMS	0.500		0	0	0	NR	NR	0
<i>Lists of Federal CERCLA sites with NFRAP</i>								
SEMS-ARCHIVE	0.500		0	0	2	NR	NR	2
<i>Lists of Federal RCRA facilities undergoing Corrective Action</i>								
CORRACTS	1.000		0	0	0	0	NR	0
<i>Lists of Federal RCRA TSD facilities</i>								
RCRA-TSDF	0.500		0	0	0	NR	NR	0
<i>Lists of Federal RCRA generators</i>								
RCRA-LQG	0.250		0	0	NR	NR	NR	0
RCRA-SQG	0.250		0	0	NR	NR	NR	0
RCRA-VSQG	0.250		1	0	NR	NR	NR	1
<i>Federal institutional controls / engineering controls registries</i>								
LUCIS	0.500		0	0	0	NR	NR	0
US ENG CONTROLS	0.500		0	0	0	NR	NR	0
US INST CONTROLS	0.500		0	0	0	NR	NR	0
<i>Federal ERNS list</i>								
ERNS	0.001		0	NR	NR	NR	NR	0
<i>Lists of state- and tribal (Superfund) equivalent sites</i>								
HSL	1.000		0	0	0	2	NR	2
<i>Lists of state- and tribal hazardous waste facilities</i>								
CSCSL	1.000		0	0	2	15	NR	17
<i>Lists of state and tribal landfills and solid waste disposal facilities</i>								
SWF/LF	0.500		0	0	0	NR	NR	0

MAP FINDINGS SUMMARY

Database	Search Distance (Miles)	Target Property	< 1/8	1/8 - 1/4	1/4 - 1/2	1/2 - 1	> 1	Total Plotted
<i>Lists of state and tribal leaking storage tanks</i>								
LUST	0.500		1	3	7	NR	NR	11
INDIAN LUST	0.500		0	0	0	NR	NR	0
<i>Lists of state and tribal registered storage tanks</i>								
FEMA UST	0.250		0	0	NR	NR	NR	0
UST	0.250		1	5	NR	NR	NR	6
AST	0.250		0	0	NR	NR	NR	0
INDIAN UST	0.250		0	0	NR	NR	NR	0
<i>State and tribal institutional control / engineering control registries</i>								
INST CONTROL	0.500		0	1	0	NR	NR	1
<i>Lists of state and tribal voluntary cleanup sites</i>								
INDIAN VCP	0.500		0	0	0	NR	NR	0
VCP	0.500		1	1	3	NR	NR	5
ICR	0.500		1	3	9	NR	NR	13
PTAP	0.500		0	0	1	NR	NR	1
<i>Lists of state and tribal brownfield sites</i>								
BROWNFIELDS	0.500		0	0	0	NR	NR	0
<u>ADDITIONAL ENVIRONMENTAL RECORDS</u>								
<i>Local Brownfield lists</i>								
US BROWNFIELDS	0.500		0	0	0	NR	NR	0
<i>Local Lists of Landfill / Solid Waste Disposal Sites</i>								
SWTIRE	0.500		0	0	0	NR	NR	0
SWRCY	0.500		0	1	0	NR	NR	1
INDIAN ODI	0.500		0	0	0	NR	NR	0
DEBRIS REGION 9	0.500		0	0	0	NR	NR	0
ODI	0.500		0	0	0	NR	NR	0
IHS OPEN DUMPS	0.500		0	0	0	NR	NR	0
<i>Local Lists of Hazardous waste / Contaminated Sites</i>								
US HIST CDL	0.001		0	NR	NR	NR	NR	0
ALLSITES	0.500	1	4	6	32	NR	NR	43
CDL	0.001		0	NR	NR	NR	NR	0
HIST CDL	0.001		0	NR	NR	NR	NR	0
CSCSL NFA	0.500		2	3	8	NR	NR	13
US CDL	0.001		0	NR	NR	NR	NR	0
AQUEOUS FOAM	0.500		0	0	0	NR	NR	0
PFAS	0.500		0	0	0	NR	NR	0
<i>Local Land Records</i>								
LIENS 2	0.001		0	NR	NR	NR	NR	0

MAP FINDINGS SUMMARY

Database	Search Distance (Miles)	Target Property	< 1/8	1/8 - 1/4	1/4 - 1/2	1/2 - 1	> 1	Total Plotted
Records of Emergency Release Reports								
HMIRS	0.001		0	NR	NR	NR	NR	0
SPILLS	0.001		0	NR	NR	NR	NR	0
SPILLS 90	0.001		0	NR	NR	NR	NR	0
Other Ascertainable Records								
RCRA NonGen / NLR	0.250	1	1	2	NR	NR	NR	4
FUDS	1.000		0	0	0	1	NR	1
DOD	1.000		0	0	0	0	NR	0
SCRD DRYCLEANERS	0.500		0	0	0	NR	NR	0
US FIN ASSUR	0.001		0	NR	NR	NR	NR	0
EPA WATCH LIST	0.001		0	NR	NR	NR	NR	0
2020 COR ACTION	0.250		0	0	NR	NR	NR	0
TSCA	0.001		0	NR	NR	NR	NR	0
TRIS	0.001		0	NR	NR	NR	NR	0
SSTS	0.001		0	NR	NR	NR	NR	0
ROD	1.000		0	0	0	0	NR	0
RMP	0.001		0	NR	NR	NR	NR	0
RAATS	0.001		0	NR	NR	NR	NR	0
PRP	0.001		0	NR	NR	NR	NR	0
PADS	0.001		0	NR	NR	NR	NR	0
ICIS	0.001		0	NR	NR	NR	NR	0
FTTS	0.001		0	NR	NR	NR	NR	0
MLTS	0.001		0	NR	NR	NR	NR	0
COAL ASH DOE	0.001		0	NR	NR	NR	NR	0
COAL ASH EPA	0.500		0	0	0	NR	NR	0
PCB TRANSFORMER	0.001		0	NR	NR	NR	NR	0
RADINFO	0.001		0	NR	NR	NR	NR	0
HIST FTTS	0.001		0	NR	NR	NR	NR	0
DOT OPS	0.001		0	NR	NR	NR	NR	0
CONSENT	1.000		0	0	0	0	NR	0
INDIAN RESERV	1.000		0	0	0	0	NR	0
FUSRAP	1.000		0	0	0	0	NR	0
UMTRA	0.500		0	0	0	NR	NR	0
LEAD SMELTERS	0.001		0	NR	NR	NR	NR	0
US AIRS	0.001		0	NR	NR	NR	NR	0
US MINES	0.250		0	0	NR	NR	NR	0
ABANDONED MINES	0.250		0	0	NR	NR	NR	0
FINDS	0.001	1	0	NR	NR	NR	NR	1
ECHO	0.001	1	0	NR	NR	NR	NR	1
UXO	1.000		0	0	0	0	NR	0
DOCKET HWC	0.001		0	NR	NR	NR	NR	0
FUELS PROGRAM	0.250		0	0	NR	NR	NR	0
AIRS	0.001		0	NR	NR	NR	NR	0
ASBESTOS	0.001		0	NR	NR	NR	NR	0
COAL ASH	0.500		0	0	0	NR	NR	0
DRYCLEANERS	0.250		0	0	NR	NR	NR	0
Financial Assurance	0.001		0	NR	NR	NR	NR	0
Inactive Drycleaners	0.250		0	0	NR	NR	NR	0
MANIFEST	0.250		1	0	NR	NR	NR	1

MAP FINDINGS SUMMARY

Database	Search Distance (Miles)	Target Property	< 1/8	1/8 - 1/4	1/4 - 1/2	1/2 - 1	> 1	Total Plotted
NPDES	0.001		0	NR	NR	NR	NR	0
UIC	0.001		0	NR	NR	NR	NR	0
MINES MRDS	0.001		0	NR	NR	NR	NR	0
<u>EDR HIGH RISK HISTORICAL RECORDS</u>								
<i>EDR Exclusive Records</i>								
EDR MGP	1.000		0	0	0	0	NR	0
EDR Hist Auto	0.125		2	NR	NR	NR	NR	2
EDR Hist Cleaner	0.125		0	NR	NR	NR	NR	0
<u>EDR RECOVERED GOVERNMENT ARCHIVES</u>								
<i>Exclusive Recovered Govt. Archives</i>								
RGA HWS	0.001		0	NR	NR	NR	NR	0
RGA LF	0.001		0	NR	NR	NR	NR	0
RGA LUST	0.001		0	NR	NR	NR	NR	0
- Totals --		4	15	25	64	18	0	126

NOTES:

TP = Target Property

NR = Not Requested at this Search Distance

Sites may be listed in more than one database

Map ID
Direction
Distance
Elevation

MAP FINDINGS

Site

Database(s)

EDR ID Number
EPA ID Number

1
Target
Property
BAURS WHOLESALE GREENHOUSE
1518 W LINCOLN AVE
YAKIMA, WA 98902

ALLSITES
RCRA NonGen / NLR
FINDS
ECHO
1000838134
WAD988508578

Actual:
1105 ft.

ALLSITES:

Name: BAURS WHOLESALE GREENHOUSE
Facility Id: 39651543

Interaction: 42562
Interaction 1: I
Interaction 2: HWG
Ecology Program: HAZWASTE
Program Data: TURBOWASTE
Facility Alt.: Not reported
Program ID: WAD988508578
Date Interaction: 1992-07-03 00:00:00
Date Interaction 3: Hazardous Waste Generator
Latitude: 46.603444246000002
Longitude: -120.528285634

RCRA NonGen / NLR:

Date Form Received by Agency: 19990302
Handler Name: BAURS WHOLESALE GREENHOUSE
Handler Address: 1518 W LINCOLN AVE
Handler City,State,Zip: YAKIMA, WA 98902
EPA ID: WAD988508578
Contact Name: JIM PEARSON
Contact Address: 106 S 6TH AVE
Contact City,State,Zip: YAKIMA, WA 98902
Contact Telephone: 509-558-7142
Contact Fax: Not reported
Contact Email: Not reported
Contact Title: Not reported
EPA Region: 10
Land Type: Other
Federal Waste Generator Description: Not a generator, verified
Non-Notifier: Not reported
Biennial Report Cycle: Not reported
Accessibility: Not reported
Active Site Indicator: Not reported
State District Owner: WA
State District: CRO
Mailing Address: 1518 W LINCOLN AVE
Mailing City,State,Zip: YAKIMA, WA 98902
Owner Name: BAURS WHOLESALE GREENHOUSE
Owner Type: Private
Operator Name: BAURS WHOLESALE GREENHOUSE
Operator Type: Private
Short-Term Generator Activity: No
Importer Activity: No
Mixed Waste Generator: No
Transporter Activity: No
Transfer Facility Activity: No
Recycler Activity with Storage: No
Small Quantity On-Site Burner Exemption: No
Smelting Melting and Refining Furnace Exemption: No
Underground Injection Control: No

Map ID
Direction
Distance
Elevation

MAP FINDINGS

Site

Database(s)

EDR ID Number
EPA ID Number

BAURS WHOLESALE GREENHOUSE (Continued)

1000838134

Off-Site Waste Receipt:	No
Universal Waste Indicator:	No
Universal Waste Destination Facility:	No
Federal Universal Waste:	No
Active Site Fed-Reg Treatment Storage and Disposal Facility:	Not reported
Active Site Converter Treatment storage and Disposal Facility:	Not reported
Active Site State-Reg Treatment Storage and Disposal Facility:	Not reported
Active Site State-Reg Handler:	---
Federal Facility Indicator:	Not reported
Hazardous Secondary Material Indicator:	NN
Sub-Part K Indicator:	Not reported
Commercial TSD Indicator:	No
Treatment Storage and Disposal Type:	Not reported
2018 GPRA Permit Baseline:	Not on the Baseline
2018 GPRA Renewals Baseline:	Not on the Baseline
Permit Renewals Workload Universe:	Not reported
Permit Workload Universe:	Not reported
Permit Progress Universe:	Not reported
Post-Closure Workload Universe:	Not reported
Closure Workload Universe:	Not reported
202 GPRA Corrective Action Baseline:	No
Corrective Action Workload Universe:	No
Subject to Corrective Action Universe:	No
Non-TSDFs Where RCRA CA has Been Imposed Universe:	No
TSDFs Potentially Subject to CA Under 3004 (u)/(v) Universe:	No
TSDFs Only Subject to CA under Discretionary Auth Universe:	No
Corrective Action Priority Ranking:	No NCAPS ranking
Environmental Control Indicator:	No
Institutional Control Indicator:	No
Human Exposure Controls Indicator:	N/A
Groundwater Controls Indicator:	N/A
Operating TSD Universe:	Not reported
Full Enforcement Universe:	Not reported
Significant Non-Complier Universe:	No
Unaddressed Significant Non-Complier Universe:	No
Addressed Significant Non-Complier Universe:	No
Significant Non-Complier With a Compliance Schedule Universe:	No
Financial Assurance Required:	Not reported
Handler Date of Last Change:	20180507
Recognized Trader-Importer:	No
Recognized Trader-Exporter:	No
Importer of Spent Lead Acid Batteries:	No
Exporter of Spent Lead Acid Batteries:	No
Recycler Activity Without Storage:	No
Manifest Broker:	No
Sub-Part P Indicator:	No

Handler - Owner Operator:

Owner/Operator Indicator:	Owner
Owner/Operator Name:	BAURS WHOLESALE GREENHOUSE
Legal Status:	Private
Date Became Current:	19961205
Date Ended Current:	Not reported
Owner/Operator Address:	1518 W LINCOLN AVE
Owner/Operator City,State,Zip:	YAKIMA, WA 98902
Owner/Operator Telephone:	000-000-0000

Map ID
Direction
Distance
Elevation

MAP FINDINGS

Site

Database(s)

EDR ID Number
EPA ID Number

BAURS WHOLESALE GREENHOUSE (Continued)

1000838134

Owner/Operator Telephone Ext:	Not reported
Owner/Operator Fax:	Not reported
Owner/Operator Email:	Not reported
Owner/Operator Indicator:	Owner
Owner/Operator Name:	BAURS WHOLESALE GREENHOUSE
Legal Status:	Private
Date Became Current:	Not reported
Date Ended Current:	Not reported
Owner/Operator Address:	1518 W LINCOLN AVE
Owner/Operator City,State,Zip:	YAKIMA, WA 98902
Owner/Operator Telephone:	000-000-0000
Owner/Operator Telephone Ext:	Not reported
Owner/Operator Fax:	Not reported
Owner/Operator Email:	Not reported
Owner/Operator Indicator:	Operator
Owner/Operator Name:	SEE PAPER COPY
Legal Status:	Private
Date Became Current:	Not reported
Date Ended Current:	Not reported
Owner/Operator Address:	1518 W LINCOLN AVE
Owner/Operator City,State,Zip:	YAKIMA, WA 98902
Owner/Operator Telephone:	000-000-0000
Owner/Operator Telephone Ext:	Not reported
Owner/Operator Fax:	Not reported
Owner/Operator Email:	Not reported
Owner/Operator Indicator:	Owner
Owner/Operator Name:	SEE PAPER COPY
Legal Status:	Private
Date Became Current:	Not reported
Date Ended Current:	Not reported
Owner/Operator Address:	1518 W LINCOLN AVE
Owner/Operator City,State,Zip:	YAKIMA, WA 98902
Owner/Operator Telephone:	000-000-0000
Owner/Operator Telephone Ext:	Not reported
Owner/Operator Fax:	Not reported
Owner/Operator Email:	Not reported
Owner/Operator Indicator:	Owner
Owner/Operator Name:	BAURS WHOLESALE GREENHOUSE
Legal Status:	Private
Date Became Current:	Not reported
Date Ended Current:	Not reported
Owner/Operator Address:	1518 W LINCOLN AVE
Owner/Operator City,State,Zip:	YAKIMA, WA 98902
Owner/Operator Telephone:	000-000-0000
Owner/Operator Telephone Ext:	Not reported
Owner/Operator Fax:	Not reported
Owner/Operator Email:	Not reported
Owner/Operator Indicator:	Owner
Owner/Operator Name:	BAURS WHOLESALE GREENHOUSE
Legal Status:	Private
Date Became Current:	Not reported
Date Ended Current:	Not reported

Map ID
Direction
Distance
Elevation

MAP FINDINGS

Site

Database(s)

EDR ID Number
EPA ID Number

BAURS WHOLESALE GREENHOUSE (Continued)

1000838134

Owner/Operator Address:	1518 W LINCOLN AVE
Owner/Operator City,State,Zip:	YAKIMA, WA 98902
Owner/Operator Telephone:	000-000-0000
Owner/Operator Telephone Ext:	Not reported
Owner/Operator Fax:	Not reported
Owner/Operator Email:	Not reported
Owner/Operator Indicator:	Operator
Owner/Operator Name:	BAURS WHOLESALE GREENHOUSE
Legal Status:	Private
Date Became Current:	Not reported
Date Ended Current:	Not reported
Owner/Operator Address:	1518 W LINCOLN AVE
Owner/Operator City,State,Zip:	YAKIMA, WA 98902
Owner/Operator Telephone:	000-000-0000
Owner/Operator Telephone Ext:	Not reported
Owner/Operator Fax:	Not reported
Owner/Operator Email:	Not reported
Owner/Operator Indicator:	Operator
Owner/Operator Name:	BAURS WHOLESALE GREENHOUSE
Legal Status:	Private
Date Became Current:	Not reported
Date Ended Current:	Not reported
Owner/Operator Address:	1518 W LINCOLN AVE
Owner/Operator City,State,Zip:	YAKIMA, WA 98902
Owner/Operator Telephone:	000-000-0000
Owner/Operator Telephone Ext:	Not reported
Owner/Operator Fax:	Not reported
Owner/Operator Email:	Not reported

Historic Generators:

Receive Date:	19920703
Handler Name:	BAURS WHOLESALE GREENHOUSE
Federal Waste Generator Description:	Not a generator, verified
State District Owner:	WA
Large Quantity Handler of Universal Waste:	No
Recognized Trader Importer:	No
Recognized Trader Exporter:	No
Spent Lead Acid Battery Importer:	No
Spent Lead Acid Battery Exporter:	No
Current Record:	No
Non Storage Recycler Activity:	Not reported
Electronic Manifest Broker:	Not reported

Receive Date:	19990302
Handler Name:	BAURS WHOLESALE GREENHOUSE
Federal Waste Generator Description:	Not a generator, verified
State District Owner:	WA
Large Quantity Handler of Universal Waste:	No
Recognized Trader Importer:	No
Recognized Trader Exporter:	No
Spent Lead Acid Battery Importer:	No
Spent Lead Acid Battery Exporter:	No
Current Record:	Yes
Non Storage Recycler Activity:	Not reported
Electronic Manifest Broker:	Not reported

Map ID
Direction
Distance
Elevation

MAP FINDINGS

Site

Database(s)

EDR ID Number
EPA ID Number

BAURS WHOLESALE GREENHOUSE (Continued)

1000838134

Receive Date: 19920703
Handler Name: BAURS WHOLESALE GREENHOUSE
Federal Waste Generator Description: Not a generator, verified
State District Owner: WA
Large Quantity Handler of Universal Waste: No
Recognized Trader Importer: Not reported
Recognized Trader Exporter: Not reported
Spent Lead Acid Battery Importer: Not reported
Spent Lead Acid Battery Exporter: Not reported
Current Record: No
Non Storage Recycler Activity: Not reported
Electronic Manifest Broker: Not reported

List of NAICS Codes and Descriptions:

NAICS Code: Not reported
NAICS Description: Not reported

Facility Has Received Notices of Violation:

Found Violation: No
Agency Which Determined Violation: Not reported
Violation Short Description: Not reported
Date Violation was Determined: Not reported
Actual Return to Compliance Date: Not reported
Return to Compliance Qualifier: Not reported
Violation Responsible Agency: Not reported
Scheduled Compliance Date: Not reported
Enforcement Identifier: Not reported
Date of Enforcement Action: Not reported
Enforcement Responsible Agency: Not reported
Enforcement Docket Number: Not reported
Enforcement Attorney: Not reported
Corrective Action Component: Not reported
Appeal Initiated Date: Not reported
Appeal Resolution Date: Not reported
Disposition Status Date: Not reported
Disposition Status: Not reported
Disposition Status Description: Not reported
Consent/Final Order Sequence Number: Not reported
Consent/Final Order Respondent Name: Not reported
Consent/Final Order Lead Agency: Not reported
Enforcement Type: Not reported
Enforcement Responsible Person: Not reported
Enforcement Responsible Sub-Organization: Not reported
SEP Sequence Number: Not reported
SEP Expenditure Amount: Not reported
SEP Scheduled Completion Date: Not reported
SEP Actual Date: Not reported
SEP Defaulted Date: Not reported
SEP Type: Not reported
SEP Type Description: Not reported
Proposed Amount: Not reported
Final Monetary Amount: Not reported
Paid Amount: Not reported
Final Count: Not reported
Final Amount: Not reported

Map ID
Direction
Distance
Elevation

MAP FINDINGS

Site

Database(s)

EDR ID Number
EPA ID Number

BAURS WHOLESALE GREENHOUSE (Continued)

1000838134

Evaluation Action Summary:

Evaluation Date:	19920430
Evaluation Responsible Agency:	State
Found Violation:	No
Evaluation Type Description:	COMPLIANCE EVALUATION INSPECTION ON-SITE
Evaluation Responsible Person Identifier:	WAGAS
Evaluation Responsible Sub-Organization:	CR
Actual Return to Compliance Date:	Not reported
Scheduled Compliance Date:	Not reported
Date of Request:	Not reported
Date Response Received:	Not reported
Request Agency:	Not reported
Former Citation:	Not reported

FINDS:

Registry ID: 110005376985

Click Here:

Environmental Interest/Information System:

RCRAInfo is a national information system that supports the Resource Conservation and Recovery Act (RCRA) program through the tracking of events and activities related to facilities that generate, transport, and treat, store, or dispose of hazardous waste. RCRAInfo allows RCRA program staff to track the notification, permit, compliance, and corrective action activities required under RCRA.

[Click this hyperlink](#) while viewing on your computer to access additional FINDS: detail in the EDR Site Report.

ECHO:

Envid:	1000838134
Registry ID:	110005376985
DFR URL:	http://echo.epa.gov/detailed-facility-report?fid=110005376985
Name:	BAURS WHOLESALE GREENHOUSE
Address:	1518 W LINCOLN AVE
City,State,Zip:	YAKIMA, WA 98902

A2
WNW
< 1/8
0.081 mi.
430 ft.

TRANSMISSION FACTORY YAKIMA
1602 W LINCOLN AVE
YAKIMA, WA 98902
Site 1 of 7 in cluster A

EDR Hist Auto 1020597535
N/A

Relative:
Lower

EDR Hist Auto

Actual:
1103 ft.

Year:	Name:	Type:
1985	WESTSIDE CONOCO	Gasoline Service Stations
1989	60 MINUTE TUNE	Automotive Repair Shops, NEC, NEC
1990	60 MINUTE TUNE	Automotive Repair Shops, NEC, NEC
1991	TRANSMISSION FACTORY YAKIMA	Automotive Transmission Repair Shops
1991	PRECISION TUNE	Automotive Repair Shops, NEC, NEC
1992	PRECISION TUNE	Automotive Repair Shops, NEC, NEC
1992	TRANSMISSION FACTORY YAKIMA	Automotive Transmission Repair Shops
1993	PRECISION TUNE	Automotive Repair Shops, NEC, NEC
1993	TRANSMISSION FACTORY YAKIMA	Automotive Transmission Repair Shops
1994	PRECISION TUNE	Automotive Repair Shops, NEC, NEC

Map ID
Direction
Distance
Elevation

MAP FINDINGS

Site

Database(s)

EDR ID Number
EPA ID Number

TRANSMISSION FACTORY YAKIMA (Continued)

1020597535

1994 TRANSMISSION FACTORY YAKIMA

Automotive Transmission Repair Shops

A3
WNW
< 1/8
0.081 mi.
430 ft.

WINDSHIELDS AMERICA
1602 W LINCOLN
YAKIMA, WA 98902

Site 2 of 7 in cluster A

LUST **U003025936**
UST **N/A**
ICR
ALLSITES
CSCSL NFA

Relative:
Lower

Actual:
1103 ft.

LUST:
Name: WINDSHIELDS AMERICA
Address: 1602 W LINCOLN AVE
City,State,Zip: YAKIMA, WA 98902
Facility ID: 86363721
Lust Status Type: LUST - NFA
Cleanup Site ID: 10853
Cleanup Unit Type: Not reported
Process Type: Not reported
Cleanup Unit Name: Precision Tune Yakima
Response Section: Central
Release Date: 10/15/1996
Lust Date: 03/13/2006
Region: Central
Lust ID: 4408
UST ID: 12658
Contaminant Name: Metals - Other
Ground Water: Not reported
Surface Water: Not reported
Soil: Confirmed Above Cleanup Levels
Sediment: Not reported
Air: Not reported
Bedrock: Not reported
Lat/Long: 46.603240 / -120.53083

UST:
Name: WINDSHIELDS AMERICA
Address: 1602 W LINCOLN
City: YAKIMA
Zip: 98902
Facility ID: 86363721
Site Id: 12658
Decimal Latitude: 46.60324
Decimal Longitude: -120.53083

Tank Name: 1
Tag Number: Not reported
Tank Status: Removed
Tank Status Date: 10/15/1996
Tank Install Date: 1/1/1986
Tank Closure Date: 10/15/1996
Capacity Range: 2,001 to 4,999 Gallons
Tank Permit Expiration Date: Not reported
Tank Upgrade Date: Not reported
Tank Spill Prevention: None
Tank Overfill Prevention: None
Tank Material: Dielectric Coated Steel
Tank Construction: Single Wall Tank
Tank Tightness Test: Not reported

Map ID
Direction
Distance
Elevation

MAP FINDINGS

Site

Database(s)

EDR ID Number
EPA ID Number

WINDSHIELDS AMERICA (Continued)

U003025936

Tank Corrosion Protection: None
Tank Manifold: Not reported
Tank Release Detection: Manual Inventory Control (daily)
Tank SFC Type: Not reported
Pipe Material: No Piping Attached to Tank
Pipe Construction: No Piping Attached to Tank
Pipe Primary Release Detection: Not reported
Pipe Second Release Detection: Not reported
Pipe Corrosion Protection: Not reported
Pipe Pumping System: Product Removed by Reclaimer
Responsible Unit: Central
Dispenser/Pump SFC Type: Not reported
Region: Central
Is Active: False
Actual Capacity: 4000
Pipe Install Date: Not reported
Turbine Sump Construction: Not reported
Compartment Number: 1
Stored Substance: Motor Oil
Used Substance: Not reported
Compartment Capacity: 4000

Name: WINDSHIELDS AMERICA
Address: 1602 W LINCOLN
City: YAKIMA
Zip: 98902

Tank Name: 2
Tag Number: Not reported
Tank Status: Removed
Tank Status Date: 10/15/1996
Tank Install Date: 1/1/1986
Tank Closure Date: 10/15/1996
Capacity Range: 111 TO 1,100 Gallons
Tank Permit Expiration Date: Not reported
Tank Upgrade Date: Not reported
Tank Spill Prevention: None
Tank Overfill Prevention: None
Tank Material: Dielectric Coated Steel
Tank Construction: Single Wall Tank
Tank Tightness Test: Not reported
Tank Corrosion Protection: None
Tank Manifold: Not reported
Tank Release Detection: Manual Inventory Control (daily)
Tank SFC Type: Not reported
Pipe Material: No Piping Attached to Tank
Pipe Construction: No Piping Attached to Tank
Pipe Primary Release Detection: Not reported
Pipe Second Release Detection: Not reported
Pipe Corrosion Protection: Not reported
Pipe Pumping System: Product Removed by Reclaimer
Responsible Unit: Central
Dispenser/Pump SFC Type: Not reported
Region: Central
Is Active: False
Actual Capacity: 1000
Pipe Install Date: Not reported

Map ID
Direction
Distance
Elevation

MAP FINDINGS

Site

Database(s)

EDR ID Number
EPA ID Number

WINDSHIELDS AMERICA (Continued)

U003025936

Turbine Sump Construction: Not reported
Compartment Number: 1
Stored Substance: Motor Oil
Used Substance: Not reported
Compartment Capacity: 1000

Name: WINDSHIELDS AMERICA
Address: 1602 W LINCOLN
City: YAKIMA
Zip: 98902

Tank Name: 3
Tag Number: Not reported
Tank Status: Removed
Tank Status Date: 10/15/1996
Tank Install Date: 1/1/1986
Tank Closure Date: 10/15/1996
Capacity Range: 111 TO 1,100 Gallons
Tank Permit Expiration Date: Not reported
Tank Upgrade Date: Not reported
Tank Spill Prevention: None
Tank Overfill Prevention: None
Tank Material: Dielectric Coated Steel
Tank Construction: Single Wall Tank
Tank Tightness Test: Not reported
Tank Corrosion Protection: None
Tank Manifold: Not reported
Tank Release Detection: Manual Inventory Control (daily)
Tank SFC Type: Not reported
Pipe Material: No Piping Attached to Tank
Pipe Construction: No Piping Attached to Tank
Pipe Primary Release Detection: Not reported
Pipe Second Release Detection: Not reported
Pipe Corrosion Protection: Not reported
Pipe Pumping System: Product Removed by Reclaimer
Responsible Unit: Central
Dispenser/Pump SFC Type: Not reported
Region: Central
Is Active: False
Actual Capacity: 500
Pipe Install Date: Not reported
Turbine Sump Construction: Not reported
Compartment Number: 1
Stored Substance: Used Oil/Waste Oil
Used Substance: Not reported
Compartment Capacity: 500

ICR:

Date Ecology Received Report: 10/15/96
Contaminants Found at Site: Petroleum products
Media Contaminated: Soil
Waste Management: Tank
Region: Central
Type of Report Ecology Received: Interim cleanup report
Site Register Issue: 94-45
County Code: 39
Contact: Not reported

Map ID
Direction
Distance
Elevation

MAP FINDINGS

Site

Database(s)

EDR ID Number
EPA ID Number

WINDSHIELDS AMERICA (Continued)

U003025936

Report Title: Not reported

ALLSITES:

Name: PRECISION TUNE YAKIMA
Facility Id: 86363721

Interaction: 69038
Interaction 1: I
Interaction 2: UST
Ecology Program: TOXICS
Program Data: UST
Facility Alt.: Not reported
Program ID: 12658
Date Interaction: 2000-01-27 00:00:00
Date Interaction 3: Underground Storage Tank
Latitude: 46.603234528000002
Longitude: -120.530806273

Interaction: 69039
Interaction 1: I
Interaction 2: LUST
Ecology Program: TOXICS
Program Data: ISIS
Facility Alt.: Not reported
Program ID: 12658
Date Interaction: 1996-10-15 00:00:00
Date Interaction 3: LUST Facility
Latitude: 46.603234528000002
Longitude: -120.530806273

Interaction: 69037
Interaction 1: I
Interaction 2: HWG
Ecology Program: HAZWASTE
Program Data: TURBOWASTE
Facility Alt.: Not reported
Program ID: WAD988518353
Date Interaction: 1993-03-08 00:00:00
Date Interaction 3: Hazardous Waste Generator
Latitude: 46.603234528000002
Longitude: -120.530806273

CSCSL NFA:

Name: WINDSHIELDS AMERICA
Address: 1602 W LINCOLN AVE
City,State,Zip: YAKIMA, WA 98902
Facility/Site Id: 86363721
CS Id: 10853
NFA Date: 03/13/2006
Alternate Site Names: Precision Tune Yakima
NFA Reason: Historic LUST
Site Status: NFA
Region: Central

Map ID
Direction
Distance
Elevation

MAP FINDINGS

Site

Database(s)

EDR ID Number
EPA ID Number

WINDSHIELDS AMERICA (Continued)

U003025936

Contaminant Name: Metals - Other
Ground Water: Not reported
Surface Water: Not reported
Soil: Confirmed Above Cleanup Levels
Sediment: Not reported
Air: Not reported
Bedrock: Not reported
Latitude: 46.60324
Longitude: -120.53083

A4
WNW
< 1/8
0.081 mi.
430 ft.

PRECISION TUNE YAKIMA
1602 W LINCOLN
YAKIMA, WA 98902
Site 3 of 7 in cluster A

RCRA NonGen / NLR **1001490953**
FINDS **WAD988518353**
ECHO

Relative:
Lower

RCRA NonGen / NLR:

Actual:
1103 ft.

Date Form Received by Agency: 19960821
Handler Name: PRECISION TUNE YAKIMA
Handler Address: 1602 W LINCOLN
Handler City,State,Zip: YAKIMA, WA 98902-2408
EPA ID: WAD988518353
Contact Name: PRECISION TUNE PRECISION TUNE
Contact Address: 1602 W LINCOLN AVE
Contact City,State,Zip: YAKIMA, WA 98902-2408
Contact Telephone: 000-000-0000
Contact Fax: 000-000-0000
Contact Email: Not reported
Contact Title: Not reported
EPA Region: 10
Land Type: Private
Federal Waste Generator Description: Not a generator, verified
Non-Notifier: Not reported
Biennial Report Cycle: Not reported
Accessibility: Not reported
Active Site Indicator: Not reported
State District Owner: WA
State District: CRO
Mailing Address: 1602 W LINCOLN AVE
Mailing City,State,Zip: YAKIMA, WA 98902-2408
Owner Name: RASPBERRY CORP R
Owner Type: Private
Operator Name: WILLIAM E
Operator Type: Private
Short-Term Generator Activity: No
Importer Activity: No
Mixed Waste Generator: No
Transporter Activity: No
Transfer Facility Activity: No
Recycler Activity with Storage: No
Small Quantity On-Site Burner Exemption: No
Smelting Melting and Refining Furnace Exemption: No
Underground Injection Control: No
Off-Site Waste Receipt: No
Universal Waste Indicator: No
Universal Waste Destination Facility: No
Federal Universal Waste: No
Active Site Fed-Reg Treatment Storage and Disposal Facility: Not reported

Map ID
Direction
Distance
Elevation

MAP FINDINGS

Site

Database(s)

EDR ID Number
EPA ID Number

PRECISION TUNE YAKIMA (Continued)

1001490953

Active Site Converter Treatment storage and Disposal Facility:	Not reported
Active Site State-Reg Treatment Storage and Disposal Facility:	Not reported
Active Site State-Reg Handler:	---
Federal Facility Indicator:	Not reported
Hazardous Secondary Material Indicator:	NN
Sub-Part K Indicator:	Not reported
Commercial TSD Indicator:	No
Treatment Storage and Disposal Type:	Not reported
2018 GPRA Permit Baseline:	Not on the Baseline
2018 GPRA Renewals Baseline:	Not on the Baseline
Permit Renewals Workload Universe:	Not reported
Permit Workload Universe:	Not reported
Permit Progress Universe:	Not reported
Post-Closure Workload Universe:	Not reported
Closure Workload Universe:	Not reported
202 GPRA Corrective Action Baseline:	No
Corrective Action Workload Universe:	No
Subject to Corrective Action Universe:	No
Non-TSDFs Where RCRA CA has Been Imposed Universe:	No
TSDFs Potentially Subject to CA Under 3004 (u)/(v) Universe:	No
TSDFs Only Subject to CA under Discretionary Auth Universe:	No
Corrective Action Priority Ranking:	No NCAPS ranking
Environmental Control Indicator:	No
Institutional Control Indicator:	No
Human Exposure Controls Indicator:	N/A
Groundwater Controls Indicator:	N/A
Operating TSDF Universe:	Not reported
Full Enforcement Universe:	Not reported
Significant Non-Complier Universe:	No
Unaddressed Significant Non-Complier Universe:	No
Addressed Significant Non-Complier Universe:	No
Significant Non-Complier With a Compliance Schedule Universe:	No
Financial Assurance Required:	Not reported
Handler Date of Last Change:	20120216
Recognized Trader-Importer:	No
Recognized Trader-Exporter:	No
Importer of Spent Lead Acid Batteries:	No
Exporter of Spent Lead Acid Batteries:	No
Recycler Activity Without Storage:	Not reported
Manifest Broker:	Not reported
Sub-Part P Indicator:	No

Handler - Owner Operator:

Owner/Operator Indicator:	Operator
Owner/Operator Name:	WILLIAM E
Legal Status:	Private
Date Became Current:	19961202
Date Ended Current:	Not reported
Owner/Operator Address:	1602 W LINCOLN AVE
Owner/Operator City,State,Zip:	YAKIMA, WA 98902-2408
Owner/Operator Telephone:	509-457-7889
Owner/Operator Telephone Ext:	Not reported
Owner/Operator Fax:	Not reported
Owner/Operator Email:	Not reported

Owner/Operator Indicator:	Owner
---------------------------	-------

Map ID
Direction
Distance
Elevation

MAP FINDINGS

Site

Database(s)

EDR ID Number
EPA ID Number

PRECISION TUNE YAKIMA (Continued)

1001490953

Owner/Operator Name: PRECISION TUNE YAKIMA
Legal Status: Private
Date Became Current: Not reported
Date Ended Current: Not reported
Owner/Operator Address: 1602 W LINCOLN
Owner/Operator City,State,Zip: YAKIMA, WA 98902
Owner/Operator Telephone: 000-000-0000
Owner/Operator Telephone Ext: Not reported
Owner/Operator Fax: Not reported
Owner/Operator Email: Not reported

Owner/Operator Indicator: Operator
Owner/Operator Name: PRECISION TUNE YAKIMA
Legal Status: Private
Date Became Current: Not reported
Date Ended Current: Not reported
Owner/Operator Address: 1602 W LINCOLN
Owner/Operator City,State,Zip: YAKIMA, WA 98902
Owner/Operator Telephone: 000-000-0000
Owner/Operator Telephone Ext: Not reported
Owner/Operator Fax: Not reported
Owner/Operator Email: Not reported

Owner/Operator Indicator: Owner
Owner/Operator Name: RASPBERRY CORP
Legal Status: Private
Date Became Current: 19961202
Date Ended Current: Not reported
Owner/Operator Address: 8414 N WALL ST STE A
Owner/Operator City,State,Zip: SPOKANE, WA 99208
Owner/Operator Telephone: 000-000-0000
Owner/Operator Telephone Ext: Not reported
Owner/Operator Fax: Not reported
Owner/Operator Email: Not reported

Owner/Operator Indicator: Owner
Owner/Operator Name: PRECISION TUNE YAKIMA
Legal Status: Private
Date Became Current: Not reported
Date Ended Current: Not reported
Owner/Operator Address: 1602 W LINCOLN
Owner/Operator City,State,Zip: YAKIMA, WA 98902
Owner/Operator Telephone: 000-000-0000
Owner/Operator Telephone Ext: Not reported
Owner/Operator Fax: Not reported
Owner/Operator Email: Not reported

Owner/Operator Indicator: Owner
Owner/Operator Name: PRECISION TUNE YAKIMA
Legal Status: Private
Date Became Current: Not reported
Date Ended Current: Not reported
Owner/Operator Address: 1602 W LINCOLN
Owner/Operator City,State,Zip: YAKIMA, WA 98902
Owner/Operator Telephone: 000-000-0000
Owner/Operator Telephone Ext: Not reported
Owner/Operator Fax: Not reported

Map ID
Direction
Distance
Elevation

MAP FINDINGS

Site

Database(s)

EDR ID Number
EPA ID Number

PRECISION TUNE YAKIMA (Continued)

1001490953

Owner/Operator Email:	Not reported
Owner/Operator Indicator:	Operator
Owner/Operator Name:	PRECISION TUNE YAKIMA
Legal Status:	Private
Date Became Current:	Not reported
Date Ended Current:	Not reported
Owner/Operator Address:	1602 W LINCOLN
Owner/Operator City,State,Zip:	YAKIMA, WA 98902
Owner/Operator Telephone:	000-000-0000
Owner/Operator Telephone Ext:	Not reported
Owner/Operator Fax:	Not reported
Owner/Operator Email:	Not reported
Owner/Operator Indicator:	Owner
Owner/Operator Name:	PRECISION TUNE YAKIMA
Legal Status:	Private
Date Became Current:	Not reported
Date Ended Current:	Not reported
Owner/Operator Address:	1602 W LINCOLN
Owner/Operator City,State,Zip:	YAKIMA, WA 98902
Owner/Operator Telephone:	000-000-0000
Owner/Operator Telephone Ext:	Not reported
Owner/Operator Fax:	Not reported
Owner/Operator Email:	Not reported
Owner/Operator Indicator:	Owner
Owner/Operator Name:	PRECISION TUNE YAKIMA
Legal Status:	Private
Date Became Current:	Not reported
Date Ended Current:	Not reported
Owner/Operator Address:	1602 W LINCOLN
Owner/Operator City,State,Zip:	YAKIMA, WA 98902
Owner/Operator Telephone:	000-000-0000
Owner/Operator Telephone Ext:	Not reported
Owner/Operator Fax:	Not reported
Owner/Operator Email:	Not reported
Owner/Operator Indicator:	Owner
Owner/Operator Name:	RASPBERRY CORP R
Legal Status:	Private
Date Became Current:	19961202
Date Ended Current:	Not reported
Owner/Operator Address:	8414 N WALL ST STE A
Owner/Operator City,State,Zip:	SPOKANE, WA 99208-6171
Owner/Operator Telephone:	000-000-0000
Owner/Operator Telephone Ext:	Not reported
Owner/Operator Fax:	Not reported
Owner/Operator Email:	Not reported
Owner/Operator Indicator:	Owner
Owner/Operator Name:	SEE PAPER COPY
Legal Status:	Private
Date Became Current:	Not reported
Date Ended Current:	Not reported
Owner/Operator Address:	1602 W LINCOLN
Owner/Operator City,State,Zip:	YAKIMA, WA 98902-2408

Map ID
Direction
Distance
Elevation

MAP FINDINGS

Site

Database(s)

EDR ID Number
EPA ID Number

PRECISION TUNE YAKIMA (Continued)

1001490953

Owner/Operator Telephone:	000-000-0000
Owner/Operator Telephone Ext:	Not reported
Owner/Operator Fax:	Not reported
Owner/Operator Email:	Not reported
Owner/Operator Indicator:	Operator
Owner/Operator Name:	RASPBERRY CORP
Legal Status:	Private
Date Became Current:	Not reported
Date Ended Current:	Not reported
Owner/Operator Address:	8414 N WALL ST STE A
Owner/Operator City,State,Zip:	SPOKANE, WA 99208-6171
Owner/Operator Telephone:	000-000-0000
Owner/Operator Telephone Ext:	Not reported
Owner/Operator Fax:	Not reported
Owner/Operator Email:	Not reported
Owner/Operator Indicator:	Operator
Owner/Operator Name:	ELKINGTON, WILLIAM
Legal Status:	Private
Date Became Current:	19961202
Date Ended Current:	Not reported
Owner/Operator Address:	1602 W LINCOLN AVE
Owner/Operator City,State,Zip:	YAKIMA, WA 98902
Owner/Operator Telephone:	509-457-7889
Owner/Operator Telephone Ext:	Not reported
Owner/Operator Fax:	Not reported
Owner/Operator Email:	Not reported

Historic Generators:

Receive Date:	19960821
Handler Name:	PRECISION TUNE YAKIMA
Federal Waste Generator Description:	Not a generator, verified
State District Owner:	WA
Large Quantity Handler of Universal Waste:	No
Recognized Trader Importer:	No
Recognized Trader Exporter:	No
Spent Lead Acid Battery Importer:	No
Spent Lead Acid Battery Exporter:	No
Current Record:	No
Non Storage Recycler Activity:	Not reported
Electronic Manifest Broker:	Not reported

Receive Date:	19960821
Handler Name:	PRECISION TUNE YAKIMA
Federal Waste Generator Description:	Not a generator, verified
State District Owner:	WA
Large Quantity Handler of Universal Waste:	No
Recognized Trader Importer:	No
Recognized Trader Exporter:	No
Spent Lead Acid Battery Importer:	No
Spent Lead Acid Battery Exporter:	No
Current Record:	Yes
Non Storage Recycler Activity:	Not reported
Electronic Manifest Broker:	Not reported

Receive Date:	19941231
---------------	----------

Map ID
Direction
Distance
Elevation

MAP FINDINGS

Site

Database(s)

EDR ID Number
EPA ID Number

PRECISION TUNE YAKIMA (Continued)

1001490953

Handler Name:	PRECISION TUNE YAKIMA
Federal Waste Generator Description:	Small Quantity Generator
State District Owner:	WA
Large Quantity Handler of Universal Waste:	No
Recognized Trader Importer:	No
Recognized Trader Exporter:	No
Spent Lead Acid Battery Importer:	No
Spent Lead Acid Battery Exporter:	No
Current Record:	No
Non Storage Recycler Activity:	Not reported
Electronic Manifest Broker:	Not reported
Receive Date:	19940101
Handler Name:	PRECISION TUNE YAKIMA
Federal Waste Generator Description:	Not a generator, verified
State District Owner:	WA
Large Quantity Handler of Universal Waste:	No
Recognized Trader Importer:	No
Recognized Trader Exporter:	No
Spent Lead Acid Battery Importer:	No
Spent Lead Acid Battery Exporter:	No
Current Record:	No
Non Storage Recycler Activity:	Not reported
Electronic Manifest Broker:	Not reported
Receive Date:	19960821
Handler Name:	PRECISION TUNE YAKIMA
Federal Waste Generator Description:	Conditionally Exempt Small Quantity Generator
State District Owner:	WA
Large Quantity Handler of Universal Waste:	No
Recognized Trader Importer:	Not reported
Recognized Trader Exporter:	Not reported
Spent Lead Acid Battery Importer:	Not reported
Spent Lead Acid Battery Exporter:	Not reported
Current Record:	No
Non Storage Recycler Activity:	Not reported
Electronic Manifest Broker:	Not reported

List of NAICS Codes and Descriptions:

NAICS Code:	811111
NAICS Description:	GENERAL AUTOMOTIVE REPAIR

Facility Has Received Notices of Violations:

Violations:	No Violations Found
-------------	---------------------

Evaluation Action Summary:

Evaluations:	No Evaluations Found
--------------	----------------------

FINDS:

Registry ID:	110005384459
--------------	--------------

Click Here:

Environmental Interest/Information System:

Washington Facility / Site Identification System (WA-FSIS) provides a

Map ID
Direction
Distance
Elevation

MAP FINDINGS

Site

Database(s)

EDR ID Number
EPA ID Number

PRECISION TUNE YAKIMA (Continued)

1001490953

means to query and display data maintained by the Washington Department of Ecology. This system contains key information for each facility/site that is currently, or has been, of interest to the Air Quality, Dam Safety, Hazardous Waste, Toxics Cleanup, and Water Quality Programs.

RCRAInfo is a national information system that supports the Resource Conservation and Recovery Act (RCRA) program through the tracking of events and activities related to facilities that generate, transport, and treat, store, or dispose of hazardous waste. RCRAInfo allows RCRA program staff to track the notification, permit, compliance, and corrective action activities required under RCRA.

[Click this hyperlink](#) while viewing on your computer to access additional FINDS: detail in the EDR Site Report.

ECHO:

Envid:	1001490953
Registry ID:	110005384459
DFR URL:	http://echo.epa.gov/detailed-facility-report?fid=110005384459
Name:	PRECISION TUNE YAKIMA
Address:	1602 W LINCOLN
City,State,Zip:	YAKIMA, WA 98902

**A5
NW
< 1/8
0.087 mi.
461 ft.**

**J & A ENCO SERVICE
1601 LINCOLN AVE
YAKIMA, WA 98901**

**EDR Hist Auto 1020302777
N/A**

**Relative:
Lower**

EDR Hist Auto

**Actual:
1102 ft.**

Year:	Name:	Type:
1969	J & A ENCO SERVICE	Gasoline Service Stations
1970	J & A ENCO SERVICE	Gasoline Service Stations
1971	J & A ENCO SERVICE	Gasoline Service Stations
1972	J & A ENCO SERVICE	Gasoline Service Stations
1973	J & A ENCO SERVICE	Gasoline Service Stations
1974	J & A ENCO SERVICE	Gasoline Service Stations

**A6
West
< 1/8
0.090 mi.
476 ft.**

**SAFEWAY 249
1610 W LINCOLN AVE
YAKIMA, WA 98902**

**ALLSITES S127741314
N/A**

**Relative:
Higher**

ALLSITES:

**Actual:
1109 ft.**

Name:	SAFEWAY 249
Facility Id:	67977
Interaction:	141304
Interaction 1:	A
Interaction 2:	UIC
Ecology Program:	WATQUAL
Program Data:	UIC
Facility Alt.:	Safeway 249
Program ID:	35755
Date Interaction:	2005-01-01 00:00:00

Map ID
Direction
Distance
Elevation

MAP FINDINGS

Site

Database(s)

EDR ID Number
EPA ID Number

SAFEWAY 249 (Continued)

S127741314

Date Interaction 3: Underground Injection Con
Latitude: 46.602776194
Longitude: -120.53223828500001

A7
West
< 1/8
0.090 mi.
476 ft.

ALBERTSONS 249
1610 W LINCOLN
YAKIMA, WA 98902

ALLSITES
MANIFEST

S111151745
N/A

Site 6 of 7 in cluster A

Relative:
Higher
Actual:
1109 ft.

ALLSITES:

Name: ALBERTSONS 249
Facility Id: 1593

Interaction: 97317
Interaction 1: A
Interaction 2: HWG
Ecology Program: HAZWASTE
Program Data: TURBOWASTE
Facility Alt.: Albertsons #249
Program ID: WAH000038858
Date Interaction: 2011-07-26 00:00:00
Date Interaction 3: Hazardous Waste Generator
Latitude: 46.602744246999997
Longitude: -120.532045634

WA MANIFEST:

Name: ALBERTSONS #249
Address: 1610 W LINCOLN
City,State,Zip: YAKIMA, WA 98902
Facility Address 2: Not reported
Facility ID: 1593
EPA ID: WAH000038858
NAICS: 445110
State Waste Code Desc: WT02
Federal Waste Code Desc: D007,P001
Form Comm: Not reported
Data Year: 2017
Permit by Rule: False
Mailing Address 2: Not reported
Treatment by Generator: False
Mixed Radioactive Waste: False
Importer of Hazardous Waste: False
Immediate Recycler: False
Treatment/Storage/Disposal/Recycling Facility: False
Generator of Dangerous Fuel Waste: False
Generator Marketing to Burner: False
Other Marketers (i.e., blender, distributor, etc.): False
Utility Boiler Burner: False
Industry Boiler Burner: False
Industrial Furnace: False
Smelter Defferal: False
Universal Waste: Not reported
Off-Specification: Not reported
LN Address 2: Not reported

Map ID
Direction
Distance
Elevation

MAP FINDINGS

Site

Database(s)

EDR ID Number
EPA ID Number

ALBERTSONS 249 (Continued)

S111151745

Tax Reg #:	602920108
Business Type:	Not reported
Mail Name:	Not reported
Mailing Address:	PO Box 20 Dept #81014
Mailing City,State,Zip:	Boise, ID 83726
Legal Organization Name:	Albertsons LLC
Legal Organization Type:	Private
Legal Contact:	Not reported
Legal Address:	PO Box 20 Dept #81014
Legal Address 2:	Not reported
Legal City,State,Zip:	Boise, ID 83726
Legal Phone Number:	(208)395-4793
Legal Effective Date:	03/21/2013
Land Organization Name:	Albertsons LLC
Land Organization Type:	Private
Land Contact:	Not reported
Land Address:	PO Box 20 Dept #81014
Land City,State,Zip:	Boise, ID 83726
Land Phone Number:	(208)395-4793
Operator Organization Name:	Albertsons #249
Operator Organization Type:	Private
Operator:	Not reported
Operator Address:	PO Box 20 Dept #81014
Operator Address 2:	Not reported
Operator City,State,Zip:	Boise, ID 83726
Operator Phone Number:	(208)395-4793
Operator Effective Date:	10/20/1993
Site Contact:	Not reported
Site Contact Address:	Not reported
Contact City,State,Zip:	Not reported
Site Contact Phone Number:	Not reported
Site Contact Email:	Not reported
Gen Status Code:	SQG
Monthly Generation:	False
Batch Generation:	True
One Time Generation:	False
Transport Own Waste:	False
Tranports Other Waste:	False
Recycler Onsite:	False
Transfer Facility:	False
Other Exemption:	Not reported
UW Battery Gen:	False
Used Oil Transporter:	False
Used Oil Transfer Facility:	False
Used Oil Processor:	False
Used Oil Refiner:	False
Used Oil Fuel Marketer Directs Shipments:	False
Used Oil Fuel Marketer Meets Specs:	False
Site Contact Address 2:	Not reported
SIC Code:	Not reported
CRK Number:	Not reported
Active:	Not reported
CAS Number:	Not reported
Chemical Name:	Not reported
EHS:	Not reported
EHS CAS Number:	Not reported
EHS Name:	Not reported

Map ID
Direction
Distance
Elevation

MAP FINDINGS

Site

Database(s)

EDR ID Number
EPA ID Number

ALBERTSONS 249 (Continued)

S111151745

Name:	ALBERTSONS #249
Address:	1610 W LINCOLN
City,State,Zip:	YAKIMA, WA 98902
Facility Address 2:	Not reported
Facility ID:	1593
EPA ID:	WAH000038858
NAICS:	445110
State Waste Code Desc:	Not reported
Federal Waste Code Desc:	D001,D007,D009,D010,D011,P001
Form Comm:	Not reported
Data Year:	2017
Permit by Rule:	False
Mailing Address 2:	Not reported
Treatment by Generator:	False
Mixed Radioactive Waste:	False
Importer of Hazardous Waste:	False
Immediate Recycler:	False
Treatment/Storage/Disposal/Recycling Facility:	False
Generator of Dangerous Fuel Waste:	False
Generator Marketing to Burner:	False
Other Marketers (i.e., blender, distributor, etc.):	False
Utility Boiler Burner:	False
Industry Boiler Burner:	False
Industrial Furnace:	False
Smelter Defferal:	False
Universal Waste:	Not reported
Off-Specification:	Not reported
LN Address 2:	Not reported
Tax Reg #:	602920108
Business Type:	Retail grocery & pharmacy
Mail Name:	Albertsons #249/149
Mailing Address:	PO Box 20 Dept #81014
Mailing City,State,Zip:	Boise, ID 83726
Legal Organization Name:	Albertsons LLC
Legal Organization Type:	Private
Legal Contact:	Not reported
Legal Address:	PO Box 20 Dept #81014
Legal Address 2:	Not reported
Legal City,State,Zip:	Boise, ID 83726
Legal Phone Number:	208-395-4793
Legal Effective Date:	03/21/2013
Land Organization Name:	Albertsons LLC
Land Organization Type:	Private
Land Contact:	Not reported
Land Address:	PO Box 20 Dept #81014
Land City,State,Zip:	Boise, ID 83726
Land Phone Number:	208-395-4793
Operator Organization Name:	Albertsons #249
Operator Organization Type:	Private
Operator:	Not reported
Operator Address:	PO Box 20 Dept #81014
Operator Address 2:	Not reported
Operator City,State,Zip:	Boise, ID 83726
Operator Phone Number:	208-395-4793
Operator Effective Date:	10/20/1993
Site Contact:	Store Director
Site Contact Address:	1610 W Lincoln

Map ID
Direction
Distance
Elevation

MAP FINDINGS

Site

Database(s)

EDR ID Number
EPA ID Number

ALBERTSONS 249 (Continued)

S111151745

Contact City,State,Zip:	Yakima, WA 98902
Site Contact Phone Number:	509-248-4274
Site Contact Email:	Not reported
Gen Status Code:	SQG
Monthly Generation:	False
Batch Generation:	True
One Time Generation:	False
Transport Own Waste:	False
Tranports Other Waste:	False
Recycler Onsite:	False
Transfer Facility:	False
Other Exemption:	Not reported
UW Battery Gen:	False
Used Oil Transporter:	False
Used Oil Transfer Facility:	False
Used Oil Processor:	False
Used Oil Refiner:	False
Used Oil Fuel Marketer Directs Shipments:	False
Used Oil Fuel Marketer Meets Specs:	False
Site Contact Address 2:	Not reported
SIC Code:	Not reported
CRK Number:	Not reported
Active:	Not reported
CAS Number:	Not reported
Chemical Name:	Not reported
EHS:	Not reported
EHS CAS Number:	Not reported
EHS Name:	Not reported
Name:	ALBERTSONS #249
Address:	1610 W LINCOLN
City,State,Zip:	YAKIMA, WA 98902
Facility Address 2:	Not reported
Facility ID:	1593
EPA ID:	WAH000038858
NAICS:	445110
State Waste Code Desc:	WT02
Federal Waste Code Desc:	D001,D007,D010,P001,P075
Form Comm:	Not reported
Data Year:	2016
Permit by Rule:	False
Mailing Address 2:	Not reported
Treatment by Generator:	False
Mixed Radioactive Waste:	False
Importer of Hazardous Waste:	False
Immediate Recycler:	False
Treatment/Storage/Disposal/Recycling Facility:	False
Generator of Dangerous Fuel Waste:	False
Generator Marketing to Burner:	False
Other Marketers (i.e., blender, distributor, etc.):	False
Utility Boiler Burner:	False
Industry Boiler Burner:	False
Industrial Furnace:	False
Smelter Defferal:	False
Universal Waste:	Not reported
Off-Specification:	Not reported
LN Address 2:	Not reported

Map ID
Direction
Distance
Elevation

MAP FINDINGS

Site

Database(s)

EDR ID Number
EPA ID Number

ALBERTSONS 249 (Continued)

S111151745

Tax Reg #:	602920108
Business Type:	Retail grocery & pharmacy
Mail Name:	Albertsons #249/149
Mailing Address:	PO Box 20 Dept #81014
Mailing City,State,Zip:	Boise, ID 83726
Legal Organization Name:	Albertsons LLC
Legal Organization Type:	Private
Legal Contact:	Not reported
Legal Address:	PO Box 20 Dept #81014
Legal Address 2:	Not reported
Legal City,State,Zip:	Boise, ID 83726
Legal Phone Number:	208-395-4793
Legal Effective Date:	03/21/2013
Land Organization Name:	Albertsons LLC
Land Organization Type:	Private
Land Contact:	Not reported
Land Address:	PO Box 20 Dept #81014
Land City,State,Zip:	Boise, ID 83726
Land Phone Number:	208-395-4793
Operator Organization Name:	Albertsons #249
Operator Organization Type:	Private
Operator:	Not reported
Operator Address:	PO Box 20 Dept #81014
Operator Address 2:	Not reported
Operator City,State,Zip:	Boise, ID 83726
Operator Phone Number:	208-395-4793
Operator Effective Date:	10/20/1993
Site Contact:	Store Director
Site Contact Address:	1610 W Lincoln
Contact City,State,Zip:	Yakima, WA 98902
Site Contact Phone Number:	509-248-4274
Site Contact Email:	Not reported
Gen Status Code:	SQG
Monthly Generation:	False
Batch Generation:	True
One Time Generation:	False
Transport Own Waste:	False
Tranports Other Waste:	False
Recycler Onsite:	False
Transfer Facility:	False
Other Exemption:	Not reported
UW Battery Gen:	False
Used Oil Transporter:	False
Used Oil Transfer Facility:	False
Used Oil Processor:	False
Used Oil Refiner:	False
Used Oil Fuel Marketer Directs Shipments:	False
Used Oil Fuel Marketer Meets Specs:	False
Site Contact Address 2:	Not reported
SIC Code:	Not reported
CRK Number:	Not reported
Active:	Not reported
CAS Number:	Not reported
Chemical Name:	Not reported
EHS:	Not reported
EHS CAS Number:	Not reported
EHS Name:	Not reported

Map ID
Direction
Distance
Elevation

MAP FINDINGS

Site

Database(s)

EDR ID Number
EPA ID Number

ALBERTSONS 249 (Continued)

S111151745

Name:	ALBERTSONS #249
Address:	1610 W LINCOLN
City,State,Zip:	YAKIMA, WA 98902
Facility Address 2:	Not reported
Facility ID:	1593
EPA ID:	WAH000038858
NAICS:	445110
State Waste Code Desc:	WT02
Federal Waste Code Desc:	D001,P001,P075
Form Comm:	Not reported
Data Year:	2015
Permit by Rule:	False
Mailing Address 2:	Not reported
Treatment by Generator:	False
Mixed Radioactive Waste:	False
Importer of Hazardous Waste:	False
Immediate Recycler:	False
Treatment/Storage/Disposal/Recycling Facility:	False
Generator of Dangerous Fuel Waste:	False
Generator Marketing to Burner:	False
Other Marketers (i.e., blender, distributor, etc.):	False
Utility Boiler Burner:	False
Industry Boiler Burner:	False
Industrial Furnace:	False
Smelter Defferal:	False
Universal Waste:	Not reported
Off-Specification:	Not reported
LN Address 2:	Not reported
Tax Reg #:	602920108
Business Type:	Retail grocery & pharmacy
Mail Name:	Albertsons #249
Mailing Address:	PO Box 20 Dept #81014
Mailing City,State,Zip:	Boise, ID 83726
Legal Organization Name:	Albertsons LLC
Legal Organization Type:	Private
Legal Contact:	Not reported
Legal Address:	PO Box 20 Dept #81014
Legal Address 2:	Not reported
Legal City,State,Zip:	Boise, ID 83726
Legal Phone Number:	208-395-4793
Legal Effective Date:	03/21/2013
Land Organization Name:	Albertsons LLC
Land Organization Type:	Private
Land Contact:	Not reported
Land Address:	PO Box 20 Dept #81014
Land City,State,Zip:	Boise, ID 83726
Land Phone Number:	208-395-4793
Operator Organization Name:	Albertsons #249
Operator Organization Type:	Private
Operator:	Not reported
Operator Address:	PO Box 20 Dept #81014
Operator Address 2:	Not reported
Operator City,State,Zip:	Boise, ID 83726
Operator Phone Number:	208-395-4793
Operator Effective Date:	10/20/1993
Site Contact:	Store Director
Site Contact Address:	1610 W Lincoln

Map ID
Direction
Distance
Elevation

MAP FINDINGS

Site

Database(s)

EDR ID Number
EPA ID Number

ALBERTSONS 249 (Continued)

S111151745

Contact City,State,Zip:	Yakima, WA 98902
Site Contact Phone Number:	509-248-4274
Site Contact Email:	Not reported
Gen Status Code:	SQG
Monthly Generation:	False
Batch Generation:	True
One Time Generation:	False
Transport Own Waste:	False
Tranports Other Waste:	False
Recycler Onsite:	False
Transfer Facility:	False
Other Exemption:	Not reported
UW Battery Gen:	False
Used Oil Transporter:	False
Used Oil Transfer Facility:	False
Used Oil Processor:	False
Used Oil Refiner:	False
Used Oil Fuel Marketer Directs Shipments:	False
Used Oil Fuel Marketer Meets Specs:	False
Site Contact Address 2:	Not reported
SIC Code:	Not reported
CRK Number:	Not reported
Active:	Not reported
CAS Number:	Not reported
Chemical Name:	Not reported
EHS:	Not reported
EHS CAS Number:	Not reported
EHS Name:	Not reported
Name:	ALBERTSONS #249
Address:	1610 W LINCOLN
City,State,Zip:	YAKIMA, WA 98902
Facility Address 2:	Not reported
Facility ID:	1593
EPA ID:	WAH000038858
NAICS:	445110
State Waste Code Desc:	Not reported
Federal Waste Code Desc:	D001,D002,D009,D024,P001,P075
Form Comm:	Not reported
Data Year:	2014
Permit by Rule:	False
Mailing Address 2:	Not reported
Treatment by Generator:	False
Mixed Radioactive Waste:	False
Importer of Hazardous Waste:	False
Immediate Recycler:	False
Treatment/Storage/Disposal/Recycling Facility:	False
Generator of Dangerous Fuel Waste:	False
Generator Marketing to Burner:	False
Other Marketers (i.e., blender, distributor, etc.):	False
Utility Boiler Burner:	False
Industry Boiler Burner:	False
Industrial Furnace:	False
Smelter Defferal:	False
Universal Waste:	Not reported
Off-Specification:	Not reported
LN Address 2:	Not reported

Map ID
Direction
Distance
Elevation

MAP FINDINGS

Site

Database(s)

EDR ID Number
EPA ID Number

ALBERTSONS 249 (Continued)

S111151745

Tax Reg #:	602920108
Business Type:	Retail grocery & pharmacy
Mail Name:	Albertsons #249
Mailing Address:	PO Box 20 Dept #72405
Mailing City,State,Zip:	Boise, ID 83726
Legal Organization Name:	Albertsons LLC
Legal Organization Type:	Private
Legal Contact:	Not reported
Legal Address:	PO Box 20 Dept #72405
Legal Address 2:	Not reported
Legal City,State,Zip:	Boise, ID 83726
Legal Phone Number:	208-395-4793
Legal Effective Date:	03/21/2013
Land Organization Name:	Albertsons LLC
Land Organization Type:	Private
Land Contact:	Not reported
Land Address:	PO Box 20 Dept #72405
Land City,State,Zip:	Boise, ID 83726
Land Phone Number:	208-395-4793
Operator Organization Name:	Albertsons #249
Operator Organization Type:	Private
Operator:	Not reported
Operator Address:	PO Box 20 Dept #72405
Operator Address 2:	Not reported
Operator City,State,Zip:	Boise, ID 83726
Operator Phone Number:	208-395-4793
Operator Effective Date:	10/20/1993
Site Contact:	Store Director
Site Contact Address:	1610 W Lincoln
Contact City,State,Zip:	Yakima, WA 98902
Site Contact Phone Number:	509-248-4274
Site Contact Email:	Not reported
Gen Status Code:	SQG
Monthly Generation:	False
Batch Generation:	True
One Time Generation:	False
Transport Own Waste:	False
Tranports Other Waste:	False
Recycler Onsite:	False
Transfer Facility:	False
Other Exemption:	Not reported
UW Battery Gen:	False
Used Oil Transporter:	False
Used Oil Transfer Facility:	False
Used Oil Processor:	False
Used Oil Refiner:	False
Used Oil Fuel Marketer Directs Shipments:	False
Used Oil Fuel Marketer Meets Specs:	False
Site Contact Address 2:	Not reported
SIC Code:	Not reported
CRK Number:	Not reported
Active:	Not reported
CAS Number:	Not reported
Chemical Name:	Not reported
EHS:	Not reported
EHS CAS Number:	Not reported
EHS Name:	Not reported

Map ID
Direction
Distance
Elevation

MAP FINDINGS

Site

Database(s)

EDR ID Number
EPA ID Number

ALBERTSONS 249 (Continued)

S111151745

Name:	ALBERTSONS #249
Address:	1610 W LINCOLN
City,State,Zip:	YAKIMA, WA 98902
Facility Address 2:	Not reported
Facility ID:	1593
EPA ID:	WAH000038858
NAICS:	445110
State Waste Code Desc:	Not reported
Federal Waste Code Desc:	D001, D002, D009, D024, P001, P075
Form Comm:	Not reported
Data Year:	2013
Permit by Rule:	False
Mailing Address 2:	Not reported
Treatment by Generator:	False
Mixed Radioactive Waste:	False
Importer of Hazardous Waste:	False
Immediate Recycler:	False
Treatment/Storage/Disposal/Recycling Facility:	False
Generator of Dangerous Fuel Waste:	False
Generator Marketing to Burner:	False
Other Marketers (i.e., blender, distributor, etc.):	False
Utility Boiler Burner:	False
Industry Boiler Burner:	False
Industrial Furnace:	False
Smelter Defferal:	False
Universal Waste:	Not reported
Off-Specification:	Not reported
LN Address 2:	Not reported
Tax Reg #:	602920108
Business Type:	Retail grocery & pharmacy
Mail Name:	Albertsons #249
Mailing Address:	PO Box 20 Dept #72405
Mailing City,State,Zip:	Boise, ID 83726
Legal Organization Name:	Albertsons LLC
Legal Organization Type:	Private
Legal Contact:	Not reported
Legal Address:	PO Box 20 Dept #72405
Legal Address 2:	Not reported
Legal City,State,Zip:	Boise, ID 83726
Legal Phone Number:	208-395-4793
Legal Effective Date:	03/21/2013
Land Organization Name:	Albertsons LLC
Land Organization Type:	Private
Land Contact:	Not reported
Land Address:	PO Box 20 Dept #72405
Land City,State,Zip:	Boise, ID 83726
Land Phone Number:	208-395-4793
Operator Organization Name:	Albertsons #249
Operator Organization Type:	Private
Operator:	Not reported
Operator Address:	PO Box 20 Dept #72405
Operator Address 2:	Not reported
Operator City,State,Zip:	Boise, ID 83726
Operator Phone Number:	208-395-4793
Operator Effective Date:	10/20/1993
Site Contact:	Store Director
Site Contact Address:	1610 W Lincoln

Map ID
Direction
Distance
Elevation

MAP FINDINGS

Site

Database(s)

EDR ID Number
EPA ID Number

ALBERTSONS 249 (Continued)

S111151745

Contact City,State,Zip:	Yakima, WA 98902
Site Contact Phone Number:	509-248-4274
Site Contact Email:	Not reported
Gen Status Code:	SQG
Monthly Generation:	False
Batch Generation:	True
One Time Generation:	False
Transport Own Waste:	False
Tranports Other Waste:	False
Recycler Onsite:	False
Transfer Facility:	False
Other Exemption:	Not reported
UW Battery Gen:	False
Used Oil Transporter:	False
Used Oil Transfer Facility:	False
Used Oil Processor:	False
Used Oil Refiner:	False
Used Oil Fuel Marketer Directs Shipments:	False
Used Oil Fuel Marketer Meets Specs:	False
Site Contact Address 2:	Not reported
SIC Code:	Not reported
CRK Number:	Not reported
Active:	Not reported
CAS Number:	Not reported
Chemical Name:	Not reported
EHS:	Not reported
EHS CAS Number:	Not reported
EHS Name:	Not reported
Name:	ALBERTSONS #249
Address:	1610 W LINCOLN
City,State,Zip:	YAKIMA, WA 98902
Facility Address 2:	Not reported
Facility ID:	1593
EPA ID:	WAH000038858
NAICS:	445110
State Waste Code Desc:	Not reported
Federal Waste Code Desc:	D001, D002, P001, P075
Form Comm:	Not reported
Data Year:	2012
Permit by Rule:	False
Mailing Address 2:	Not reported
Treatment by Generator:	False
Mixed Radioactive Waste:	False
Importer of Hazardous Waste:	False
Immediate Recycler:	False
Treatment/Storage/Disposal/Recycling Facility:	False
Generator of Dangerous Fuel Waste:	False
Generator Marketing to Burner:	False
Other Marketers (i.e., blender, distributor, etc.):	False
Utility Boiler Burner:	False
Industry Boiler Burner:	False
Industrial Furnace:	False
Smelter Defferal:	False
Universal Waste:	Not reported
Off-Specification:	Not reported
LN Address 2:	Not reported

Map ID
Direction
Distance
Elevation

MAP FINDINGS

Site

Database(s)

EDR ID Number
EPA ID Number

ALBERTSONS 249 (Continued)

S111151745

Tax Reg #:	602920108
Business Type:	Retail grocery store
Mail Name:	Albertsons #249
Mailing Address:	PO Box 20 Dept #72405
Mailing City,State,Zip:	Boise, ID 83726
Legal Organization Name:	New Albertsons Inc
Legal Organization Type:	Private
Legal Contact:	Not reported
Legal Address:	PO Box 20 Dept #72405
Legal Address 2:	Not reported
Legal City,State,Zip:	Boise, ID 83726
Legal Phone Number:	208-395-4793
Legal Effective Date:	10/20/1993
Land Organization Name:	New Albertsons Inc
Land Organization Type:	Private
Land Contact:	Not reported
Land Address:	PO Box 20 Dept #72405
Land City,State,Zip:	Boise, ID 83726
Land Phone Number:	208-395-4793
Operator Organization Name:	Albertsons #249
Operator Organization Type:	Private
Operator:	Not reported
Operator Address:	PO Box 20 Dept #72405
Operator Address 2:	Not reported
Operator City,State,Zip:	Boise, ID 83726
Operator Phone Number:	208-395-4793
Operator Effective Date:	10/20/1993
Site Contact:	Store Director
Site Contact Address:	1610 W Lincoln
Contact City,State,Zip:	Yakima, WA 98902
Site Contact Phone Number:	509-248-4274
Site Contact Email:	Not reported
Gen Status Code:	SQG
Monthly Generation:	False
Batch Generation:	True
One Time Generation:	False
Transport Own Waste:	False
Tranports Other Waste:	False
Recycler Onsite:	False
Transfer Facility:	False
Other Exemption:	Not reported
UW Battery Gen:	False
Used Oil Transporter:	False
Used Oil Transfer Facility:	False
Used Oil Processor:	False
Used Oil Refiner:	False
Used Oil Fuel Marketer Directs Shipments:	False
Used Oil Fuel Marketer Meets Specs:	False
Site Contact Address 2:	Not reported
SIC Code:	Not reported
CRK Number:	Not reported
Active:	Not reported
CAS Number:	Not reported
Chemical Name:	Not reported
EHS:	Not reported
EHS CAS Number:	Not reported
EHS Name:	Not reported

Map ID
Direction
Distance
Elevation

MAP FINDINGS

Site

Database(s)

EDR ID Number
EPA ID Number

ALBERTSONS 249 (Continued)

S111151745

Name:	ALBERTSONS #249
Address:	1610 W LINCOLN
City,State,Zip:	YAKIMA, WA 98902
Facility Address 2:	Not reported
Facility ID:	1593
EPA ID:	WAH000038858
NAICS:	445110
State Waste Code Desc:	Not reported
Federal Waste Code Desc:	Not reported
Form Comm:	Not reported
Data Year:	2011
Permit by Rule:	False
Mailing Address 2:	Not reported
Treatment by Generator:	False
Mixed Radioactive Waste:	False
Importer of Hazardous Waste:	False
Immediate Recycler:	False
Treatment/Storage/Disposal/Recycling Facility:	False
Generator of Dangerous Fuel Waste:	False
Generator Marketing to Burner:	False
Other Marketers (i.e., blender, distributor, etc.):	False
Utility Boiler Burner:	False
Industry Boiler Burner:	False
Industrial Furnace:	False
Smelter Defferal:	False
Universal Waste:	Not reported
Off-Specification:	Not reported
LN Address 2:	Not reported
Tax Reg #:	602920108
Business Type:	Retail grocery store
Mail Name:	Albertsons #249
Mailing Address:	PO Box 20 Dept #72405
Mailing City,State,Zip:	Boise, ID 83726
Legal Organization Name:	New Albertsons Inc
Legal Organization Type:	Private
Legal Contact:	Not reported
Legal Address:	PO Box 20 Dept #72405
Legal Address 2:	Not reported
Legal City,State,Zip:	Boise, ID 83726
Legal Phone Number:	208-395-4793
Legal Effective Date:	10/20/1993
Land Organization Name:	New Albertsons Inc
Land Organization Type:	Private
Land Contact:	Not reported
Land Address:	PO Box 20 Dept #72405
Land City,State,Zip:	Boise, ID 83726
Land Phone Number:	208-395-4793
Operator Organization Name:	Albertsons #249
Operator Organization Type:	Private
Operator:	Not reported
Operator Address:	PO Box 20 Dept #72405
Operator Address 2:	Not reported
Operator City,State,Zip:	Boise, ID 83726
Operator Phone Number:	208-395-4793
Operator Effective Date:	10/20/1993
Site Contact:	Store Director
Site Contact Address:	1610 W Lincoln

Map ID
Direction
Distance
Elevation

MAP FINDINGS

Site

Database(s)

EDR ID Number
EPA ID Number

ALBERTSONS 249 (Continued)

S111151745

Contact City,State,Zip:	Yakima, WA 98902
Site Contact Phone Number:	509-248-4274
Site Contact Email:	Not reported
Gen Status Code:	SQG
Monthly Generation:	False
Batch Generation:	True
One Time Generation:	False
Transport Own Waste:	False
Tranports Other Waste:	False
Recycler Onsite:	False
Transfer Facility:	False
Other Exemption:	Not reported
UW Battery Gen:	False
Used Oil Transporter:	False
Used Oil Transfer Facility:	False
Used Oil Processor:	False
Used Oil Refiner:	False
Used Oil Fuel Marketer Directs Shipments:	False
Used Oil Fuel Marketer Meets Specs:	False
Site Contact Address 2:	Not reported
SIC Code:	Not reported
CRK Number:	Not reported
Active:	Not reported
CAS Number:	Not reported
Chemical Name:	Not reported
EHS:	Not reported
EHS CAS Number:	Not reported
EHS Name:	Not reported

A8
West
< 1/8
0.090 mi.
476 ft.

ALBERTSONS #249
1610 W LINCOLN
YAKIMA, WA 98902
Site 7 of 7 in cluster A

RCRA-VSQG **1014928229**
WAH000038858

Relative:
Higher

RCRA-VSQG:

Actual:
1109 ft.

Date Form Received by Agency:	20220204
Handler Name:	ALBERTSONS #249
Handler Address:	1610 W LINCOLN
Handler City,State,Zip:	YAKIMA, WA 98902
EPA ID:	WAH000038858
Contact Name:	ERICA FRANSEN
Contact Address:	PO BOX 20 DEPT #81014
Contact City,State,Zip:	BOISE, ID 83726
Contact Telephone:	208-395-4793
Contact Fax:	Not reported
Contact Email:	ERICA.FRANSEN@ALBERTSONS.COM
Contact Title:	Not reported
EPA Region:	10
Land Type:	Private
Federal Waste Generator Description:	Conditionally Exempt Small Quantity Generator
Non-Notifier:	Not reported
Biennial Report Cycle:	Not reported
Accessibility:	Not reported
Active Site Indicator:	Handler Activities
State District Owner:	WA
State District:	CRO
Mailing Address:	PO BOX 20 DEPT #81014

Map ID
Direction
Distance
Elevation

MAP FINDINGS

Site

Database(s)

EDR ID Number
EPA ID Number

ALBERTSONS #249 (Continued)

1014928229

Mailing City,State,Zip:	BOISE, ID 83726
Owner Name:	ALBERTSONS LLC
Owner Type:	Private
Operator Name:	ALBERTSONS #249
Operator Type:	Private
Short-Term Generator Activity:	No
Importer Activity:	No
Mixed Waste Generator:	No
Transporter Activity:	No
Transfer Facility Activity:	No
Recycler Activity with Storage:	No
Small Quantity On-Site Burner Exemption:	No
Smelting Melting and Refining Furnace Exemption:	No
Underground Injection Control:	No
Off-Site Waste Receipt:	No
Universal Waste Indicator:	No
Universal Waste Destination Facility:	No
Federal Universal Waste:	No
Active Site Fed-Reg Treatment Storage and Disposal Facility:	Not reported
Active Site Converter Treatment storage and Disposal Facility:	Not reported
Active Site State-Reg Treatment Storage and Disposal Facility:	Not reported
Active Site State-Reg Handler:	---
Federal Facility Indicator:	Not reported
Hazardous Secondary Material Indicator:	N
Sub-Part K Indicator:	Not reported
Commercial TSD Indicator:	No
Treatment Storage and Disposal Type:	Not reported
2018 GPRA Permit Baseline:	Not on the Baseline
2018 GPRA Renewals Baseline:	Not on the Baseline
Permit Renewals Workload Universe:	Not reported
Permit Workload Universe:	Not reported
Permit Progress Universe:	Not reported
Post-Closure Workload Universe:	Not reported
Closure Workload Universe:	Not reported
202 GPRA Corrective Action Baseline:	No
Corrective Action Workload Universe:	No
Subject to Corrective Action Universe:	No
Non-TSDFs Where RCRA CA has Been Imposed Universe:	No
TSDFs Potentially Subject to CA Under 3004 (u)/(v) Universe:	No
TSDFs Only Subject to CA under Discretionary Auth Universe:	No
Corrective Action Priority Ranking:	No NCAPS ranking
Environmental Control Indicator:	No
Institutional Control Indicator:	No
Human Exposure Controls Indicator:	N/A
Groundwater Controls Indicator:	N/A
Operating TSDF Universe:	Not reported
Full Enforcement Universe:	Not reported
Significant Non-Complier Universe:	No
Unaddressed Significant Non-Complier Universe:	No
Addressed Significant Non-Complier Universe:	No
Significant Non-Complier With a Compliance Schedule Universe:	No
Financial Assurance Required:	Not reported
Handler Date of Last Change:	20220208
Recognized Trader-Importer:	No
Recognized Trader-Exporter:	No
Importer of Spent Lead Acid Batteries:	No
Exporter of Spent Lead Acid Batteries:	No

Map ID
Direction
Distance
Elevation

MAP FINDINGS

Site

Database(s)

EDR ID Number
EPA ID Number

ALBERTSONS #249 (Continued)

1014928229

Recycler Activity Without Storage: No
Manifest Broker: No
Sub-Part P Indicator: No

Biennial: List of Years

Year: 2011

[Click Here for Biennial Reporting System Data:](#)

Hazardous Waste Summary:

Waste Code: D001
Waste Description: IGNITABLE WASTE

Waste Code: D002
Waste Description: CORROSIVE WASTE

Waste Code: D007
Waste Description: CHROMIUM

Waste Code: D009
Waste Description: MERCURY

Waste Code: D010
Waste Description: SELENIUM

Waste Code: D011
Waste Description: SILVER

Waste Code: D024
Waste Description: M-CRESOL

Waste Code: P001
Waste Description: 2H-1-BENZOPYRAN-2-ONE, 4-HYDROXY-3-(3-OXO-1-PHENYLBUTYL)-, & SALTS, WHEN PRESENT AT CONCENTRATIONS GREATER THAN 0.3% (OR) WARFARIN, & SALTS, WHEN PRESENT AT CONCENTRATIONS GREATER THAN 0.3%

Waste Code: P075
Waste Description: NICOTINE, & SALTS (OR) PYRIDINE, 3-(1-METHYL-2-PYRROLIDINYL)-,(S)-, & SALTS

Handler - Owner Operator:

Owner/Operator Indicator:	Owner
Owner/Operator Name:	NEW ALBERTSONS INC
Legal Status:	Private
Date Became Current:	Not reported
Date Ended Current:	Not reported
Owner/Operator Address:	PO BOX 20 DEPT #72405
Owner/Operator City,State,Zip:	BOISE, ID 83726
Owner/Operator Telephone:	208-395-4793
Owner/Operator Telephone Ext:	Not reported
Owner/Operator Fax:	Not reported
Owner/Operator Email:	Not reported

Owner/Operator Indicator:	Owner
Owner/Operator Name:	ALBERTSONS LLC
Legal Status:	Private

Map ID
Direction
Distance
Elevation

MAP FINDINGS

Site

Database(s)

EDR ID Number
EPA ID Number

ALBERTSONS #249 (Continued)

1014928229

Date Became Current: 20130321
Date Ended Current: Not reported
Owner/Operator Address: PO BOX 20 DEPT #81014
Owner/Operator City,State,Zip: BOISE, ID 83726
Owner/Operator Telephone: 208-395-4793
Owner/Operator Telephone Ext: Not reported
Owner/Operator Fax: Not reported
Owner/Operator Email: Not reported

Owner/Operator Indicator: Owner
Owner/Operator Name: ALBERTSONS LLC
Legal Status: Private
Date Became Current: 20181231
Date Ended Current: Not reported
Owner/Operator Address: PO BOX 20 DEPT #81014
Owner/Operator City,State,Zip: BOISE, ID 83726
Owner/Operator Telephone: 208-395-4793
Owner/Operator Telephone Ext: Not reported
Owner/Operator Fax: Not reported
Owner/Operator Email: Not reported

Owner/Operator Indicator: Owner
Owner/Operator Name: NEW ALBERTSONS INC
Legal Status: Private
Date Became Current: 19931020
Date Ended Current: Not reported
Owner/Operator Address: PO BOX 20 DEPT #72405
Owner/Operator City,State,Zip: BOISE, ID 83726
Owner/Operator Telephone: 208-395-4793
Owner/Operator Telephone Ext: Not reported
Owner/Operator Fax: Not reported
Owner/Operator Email: Not reported

Owner/Operator Indicator: Owner
Owner/Operator Name: ALBERTSONS LLC
Legal Status: Private
Date Became Current: Not reported
Date Ended Current: Not reported
Owner/Operator Address: PO BOX 20 DEPT #72405
Owner/Operator City,State,Zip: BOISE, ID 83726
Owner/Operator Telephone: 208-395-4793
Owner/Operator Telephone Ext: Not reported
Owner/Operator Fax: Not reported
Owner/Operator Email: Not reported

Owner/Operator Indicator: Owner
Owner/Operator Name: NEW ALBERTSONS N
Legal Status: Private
Date Became Current: 19931020
Date Ended Current: Not reported
Owner/Operator Address: PO BOX 20 DEPT #72405
Owner/Operator City,State,Zip: BOISE, ID 83726
Owner/Operator Telephone: 208-395-4793
Owner/Operator Telephone Ext: Not reported
Owner/Operator Fax: Not reported
Owner/Operator Email: Not reported

Map ID
Direction
Distance
Elevation

MAP FINDINGS

Site

Database(s)

EDR ID Number
EPA ID Number

ALBERTSONS #249 (Continued)

1014928229

Owner/Operator Indicator: Owner
Owner/Operator Name: ALBERTSONS LLC
Legal Status: Private
Date Became Current: 20130321
Date Ended Current: Not reported
Owner/Operator Address: PO BOX 20 DEPT #72405
Owner/Operator City,State,Zip: BOISE, ID 83726
Owner/Operator Telephone: 208-395-4793
Owner/Operator Telephone Ext: Not reported
Owner/Operator Fax: Not reported
Owner/Operator Email: Not reported

Owner/Operator Indicator: Owner
Owner/Operator Name: ALBERTSONS LLC
Legal Status: Private
Date Became Current: Not reported
Date Ended Current: Not reported
Owner/Operator Address: PO BOX 20 DEPT #72405
Owner/Operator City,State,Zip: BOISE, ID 83726
Owner/Operator Telephone: 208-395-4793
Owner/Operator Telephone Ext: Not reported
Owner/Operator Fax: Not reported
Owner/Operator Email: Not reported

Owner/Operator Indicator: Operator
Owner/Operator Name: ALBERTSONS #249
Legal Status: Private
Date Became Current: Not reported
Date Ended Current: Not reported
Owner/Operator Address: PO BOX 20 DEPT #81014
Owner/Operator City,State,Zip: BOISE, ID 83726
Owner/Operator Telephone: 208-395-4793
Owner/Operator Telephone Ext: Not reported
Owner/Operator Fax: Not reported
Owner/Operator Email: Not reported

Owner/Operator Indicator: Owner
Owner/Operator Name: ALBERTSONS LLC
Legal Status: Private
Date Became Current: 20130321
Date Ended Current: Not reported
Owner/Operator Address: PO BOX 20 DEPT #81014
Owner/Operator City,State,Zip: BOISE, ID 83726
Owner/Operator Telephone: 208-395-4793
Owner/Operator Telephone Ext: Not reported
Owner/Operator Fax: Not reported
Owner/Operator Email: Not reported

Owner/Operator Indicator: Owner
Owner/Operator Name: ALBERTSONS LLC
Legal Status: Private
Date Became Current: 20130321
Date Ended Current: Not reported
Owner/Operator Address: PO BOX 20 DEPT #81014
Owner/Operator City,State,Zip: BOISE, ID 83726
Owner/Operator Telephone: 208-395-4793
Owner/Operator Telephone Ext: Not reported

Map ID
Direction
Distance
Elevation

MAP FINDINGS

Site

Database(s)

EDR ID Number
EPA ID Number

ALBERTSONS #249 (Continued)

1014928229

Owner/Operator Fax: Not reported
Owner/Operator Email: Not reported

Owner/Operator Indicator: Owner
Owner/Operator Name: NEW ALBERTSONS INC
Legal Status: Private
Date Became Current: 19931020
Date Ended Current: Not reported
Owner/Operator Address: PO BOX 20 DEPT #72405
Owner/Operator City,State,Zip: BOISE, ID 83726
Owner/Operator Telephone: 208-395-4793
Owner/Operator Telephone Ext: Not reported
Owner/Operator Fax: Not reported
Owner/Operator Email: Not reported

Owner/Operator Indicator: Operator
Owner/Operator Name: ALBERTSONS #249
Legal Status: Private
Date Became Current: Not reported
Date Ended Current: Not reported
Owner/Operator Address: PO BOX 20 DEPT #72405
Owner/Operator City,State,Zip: BOISE, ID 83726
Owner/Operator Telephone: 208-395-4793
Owner/Operator Telephone Ext: Not reported
Owner/Operator Fax: Not reported
Owner/Operator Email: Not reported

Owner/Operator Indicator: Operator
Owner/Operator Name: ALBERTSONS #249
Legal Status: Private
Date Became Current: Not reported
Date Ended Current: Not reported
Owner/Operator Address: PO BOX 20 DEPT #72405
Owner/Operator City,State,Zip: BOISE, ID 83726
Owner/Operator Telephone: 208-395-4793
Owner/Operator Telephone Ext: Not reported
Owner/Operator Fax: Not reported
Owner/Operator Email: Not reported

Owner/Operator Indicator: Owner
Owner/Operator Name: ALBERTSONS LLC
Legal Status: Private
Date Became Current: Not reported
Date Ended Current: Not reported
Owner/Operator Address: PO BOX 20 DEPT #81014
Owner/Operator City,State,Zip: BOISE, ID 83726
Owner/Operator Telephone: 208-395-4793
Owner/Operator Telephone Ext: Not reported
Owner/Operator Fax: Not reported
Owner/Operator Email: Not reported

Owner/Operator Indicator: Owner
Owner/Operator Name: ALBERTSONS LLC
Legal Status: Private
Date Became Current: Not reported
Date Ended Current: Not reported
Owner/Operator Address: PO BOX 20 DEPT #81014

Map ID
Direction
Distance
Elevation

MAP FINDINGS

Site

Database(s)

EDR ID Number
EPA ID Number

ALBERTSONS #249 (Continued)

1014928229

Owner/Operator City,State,Zip:	BOISE, ID 83726
Owner/Operator Telephone:	208-395-4793
Owner/Operator Telephone Ext:	Not reported
Owner/Operator Fax:	Not reported
Owner/Operator Email:	Not reported
Owner/Operator Indicator:	Owner
Owner/Operator Name:	ALBERTSONS LLC
Legal Status:	Private
Date Became Current:	Not reported
Date Ended Current:	Not reported
Owner/Operator Address:	PO BOX 20 DEPT #81014
Owner/Operator City,State,Zip:	BOISE, ID 83726
Owner/Operator Telephone:	208-395-4793
Owner/Operator Telephone Ext:	Not reported
Owner/Operator Fax:	Not reported
Owner/Operator Email:	Not reported
Owner/Operator Indicator:	Operator
Owner/Operator Name:	ALBERTSONS #249
Legal Status:	Private
Date Became Current:	19931020
Date Ended Current:	Not reported
Owner/Operator Address:	PO BOX 20 DEPT #72405
Owner/Operator City,State,Zip:	BOISE, ID 83726
Owner/Operator Telephone:	208-395-4793
Owner/Operator Telephone Ext:	Not reported
Owner/Operator Fax:	Not reported
Owner/Operator Email:	Not reported
Owner/Operator Indicator:	Operator
Owner/Operator Name:	ALBERTSONS #249
Legal Status:	Private
Date Became Current:	Not reported
Date Ended Current:	Not reported
Owner/Operator Address:	PO BOX 20 DEPT #72405
Owner/Operator City,State,Zip:	BOISE, ID 83726
Owner/Operator Telephone:	208-395-4793
Owner/Operator Telephone Ext:	Not reported
Owner/Operator Fax:	Not reported
Owner/Operator Email:	Not reported
Owner/Operator Indicator:	Owner
Owner/Operator Name:	ALBERTSONS LLC
Legal Status:	Private
Date Became Current:	Not reported
Date Ended Current:	Not reported
Owner/Operator Address:	PO BOX 20 DEPT #72405
Owner/Operator City,State,Zip:	BOISE, ID 83726
Owner/Operator Telephone:	208-395-4793
Owner/Operator Telephone Ext:	Not reported
Owner/Operator Fax:	Not reported
Owner/Operator Email:	Not reported
Owner/Operator Indicator:	Owner
Owner/Operator Name:	ALBERTSONS LLC
Legal Status:	Private

Map ID
Direction
Distance
Elevation

MAP FINDINGS

Site

Database(s)

EDR ID Number
EPA ID Number

ALBERTSONS #249 (Continued)

1014928229

Date Became Current: 20130321
Date Ended Current: Not reported
Owner/Operator Address: PO BOX 20 DEPT #81014
Owner/Operator City,State,Zip: BOISE, ID 83726
Owner/Operator Telephone: 208-395-4793
Owner/Operator Telephone Ext: Not reported
Owner/Operator Fax: Not reported
Owner/Operator Email: Not reported

Owner/Operator Indicator: Owner
Owner/Operator Name: ALBERTSONS LLC
Legal Status: Private
Date Became Current: 20181231
Date Ended Current: Not reported
Owner/Operator Address: PO BOX 20 DEPT #81014
Owner/Operator City,State,Zip: BOISE, ID 83726
Owner/Operator Telephone: 208-395-4793
Owner/Operator Telephone Ext: Not reported
Owner/Operator Fax: Not reported
Owner/Operator Email: Not reported

Owner/Operator Indicator: Operator
Owner/Operator Name: ALBERTSONS #249
Legal Status: Private
Date Became Current: Not reported
Date Ended Current: Not reported
Owner/Operator Address: PO BOX 20 DEPT #72405
Owner/Operator City,State,Zip: BOISE, ID 83726
Owner/Operator Telephone: 208-395-4793
Owner/Operator Telephone Ext: Not reported
Owner/Operator Fax: Not reported
Owner/Operator Email: Not reported

Owner/Operator Indicator: Owner
Owner/Operator Name: ALBERTSONS LLC
Legal Status: Private
Date Became Current: 20130321
Date Ended Current: Not reported
Owner/Operator Address: PO BOX 20 DEPT #72405
Owner/Operator City,State,Zip: BOISE, ID 83726
Owner/Operator Telephone: 208-395-4793
Owner/Operator Telephone Ext: Not reported
Owner/Operator Fax: Not reported
Owner/Operator Email: Not reported

Owner/Operator Indicator: Owner
Owner/Operator Name: ALBERTSONS LLC
Legal Status: Private
Date Became Current: 20130321
Date Ended Current: Not reported
Owner/Operator Address: PO BOX 20 DEPT #72405
Owner/Operator City,State,Zip: BOISE, ID 83726
Owner/Operator Telephone: 208-395-4793
Owner/Operator Telephone Ext: Not reported
Owner/Operator Fax: Not reported
Owner/Operator Email: Not reported

Map ID
Direction
Distance
Elevation

MAP FINDINGS

Site

Database(s)

EDR ID Number
EPA ID Number

ALBERTSONS #249 (Continued)

1014928229

Owner/Operator Indicator: Owner
Owner/Operator Name: ALBERTSONS LLC
Legal Status: Private
Date Became Current: 20130321
Date Ended Current: Not reported
Owner/Operator Address: PO BOX 20 DEPT #81014
Owner/Operator City,State,Zip: BOISE, ID 83726
Owner/Operator Telephone: 208-395-4793
Owner/Operator Telephone Ext: Not reported
Owner/Operator Fax: Not reported
Owner/Operator Email: Not reported

Owner/Operator Indicator: Owner
Owner/Operator Name: ALBERTSONS LLC
Legal Status: Private
Date Became Current: 20130321
Date Ended Current: Not reported
Owner/Operator Address: PO BOX 20 DEPT #81014
Owner/Operator City,State,Zip: BOISE, ID 83726
Owner/Operator Telephone: 208-395-4793
Owner/Operator Telephone Ext: Not reported
Owner/Operator Fax: Not reported
Owner/Operator Email: Not reported

Owner/Operator Indicator: Owner
Owner/Operator Name: ALBERTSONS LLC
Legal Status: Private
Date Became Current: 20181231
Date Ended Current: Not reported
Owner/Operator Address: PO BOX 20 DEPT #81014
Owner/Operator City,State,Zip: BOISE, ID 83726
Owner/Operator Telephone: 208-395-4793
Owner/Operator Telephone Ext: Not reported
Owner/Operator Fax: Not reported
Owner/Operator Email: Not reported

Owner/Operator Indicator: Owner
Owner/Operator Name: ALBERTSONS LLC
Legal Status: Private
Date Became Current: 20181231
Date Ended Current: Not reported
Owner/Operator Address: PO BOX 20 DEPT #81014
Owner/Operator City,State,Zip: BOISE, ID 83726
Owner/Operator Telephone: 208-395-4793
Owner/Operator Telephone Ext: Not reported
Owner/Operator Fax: Not reported
Owner/Operator Email: Not reported

Owner/Operator Indicator: Owner
Owner/Operator Name: NEW ALBERTSONS INC
Legal Status: Private
Date Became Current: 19931020
Date Ended Current: Not reported
Owner/Operator Address: PO BOX 20 DEPT #72405
Owner/Operator City,State,Zip: BOISE, ID 83726
Owner/Operator Telephone: 208-395-4793
Owner/Operator Telephone Ext: Not reported

Map ID
Direction
Distance
Elevation

MAP FINDINGS

Site

Database(s)

EDR ID Number
EPA ID Number

ALBERTSONS #249 (Continued)

1014928229

Owner/Operator Fax:	Not reported
Owner/Operator Email:	Not reported
Owner/Operator Indicator:	Owner
Owner/Operator Name:	ALBERTSONS LLC
Legal Status:	Private
Date Became Current:	Not reported
Date Ended Current:	Not reported
Owner/Operator Address:	PO BOX 20 DEPT #72405
Owner/Operator City,State,Zip:	BOISE, ID 83726
Owner/Operator Telephone:	208-395-4793
Owner/Operator Telephone Ext:	Not reported
Owner/Operator Fax:	Not reported
Owner/Operator Email:	Not reported
Owner/Operator Indicator:	Operator
Owner/Operator Name:	ALBERTSONS #249
Legal Status:	Private
Date Became Current:	Not reported
Date Ended Current:	Not reported
Owner/Operator Address:	PO BOX 20 DEPT #72405
Owner/Operator City,State,Zip:	BOISE, ID 83726
Owner/Operator Telephone:	208-395-4793
Owner/Operator Telephone Ext:	Not reported
Owner/Operator Fax:	Not reported
Owner/Operator Email:	Not reported
Owner/Operator Indicator:	Operator
Owner/Operator Name:	ALBERTSONS #249
Legal Status:	Private
Date Became Current:	Not reported
Date Ended Current:	Not reported
Owner/Operator Address:	PO BOX 20 DEPT #81014
Owner/Operator City,State,Zip:	BOISE, ID 83726
Owner/Operator Telephone:	208-395-4793
Owner/Operator Telephone Ext:	Not reported
Owner/Operator Fax:	Not reported
Owner/Operator Email:	Not reported
Owner/Operator Indicator:	Operator
Owner/Operator Name:	ALBERTSONS #249
Legal Status:	Private
Date Became Current:	19931020
Date Ended Current:	Not reported
Owner/Operator Address:	PO BOX 20 DEPT #81014
Owner/Operator City,State,Zip:	BOISE, ID 83726
Owner/Operator Telephone:	208-395-4793
Owner/Operator Telephone Ext:	Not reported
Owner/Operator Fax:	Not reported
Owner/Operator Email:	Not reported
Owner/Operator Indicator:	Operator
Owner/Operator Name:	ALBERTSONS #249 A
Legal Status:	Private
Date Became Current:	19931020
Date Ended Current:	Not reported
Owner/Operator Address:	PO BOX 20 DEPT #72405

Map ID
Direction
Distance
Elevation

MAP FINDINGS

Site

Database(s)

EDR ID Number
EPA ID Number

ALBERTSONS #249 (Continued)

1014928229

Owner/Operator City,State,Zip:	BOISE, ID 83726
Owner/Operator Telephone:	208-395-4793
Owner/Operator Telephone Ext:	Not reported
Owner/Operator Fax:	Not reported
Owner/Operator Email:	Not reported
Owner/Operator Indicator:	Owner
Owner/Operator Name:	NEW ALBERTSONS INC
Legal Status:	Private
Date Became Current:	Not reported
Date Ended Current:	Not reported
Owner/Operator Address:	PO BOX 20 DEPT #72405
Owner/Operator City,State,Zip:	BOISE, ID 83726
Owner/Operator Telephone:	208-395-4793
Owner/Operator Telephone Ext:	Not reported
Owner/Operator Fax:	Not reported
Owner/Operator Email:	Not reported
Owner/Operator Indicator:	Operator
Owner/Operator Name:	ALBERTSONS #249
Legal Status:	Private
Date Became Current:	Not reported
Date Ended Current:	Not reported
Owner/Operator Address:	PO BOX 20 DEPT #72405
Owner/Operator City,State,Zip:	BOISE, ID 83726
Owner/Operator Telephone:	208-395-4793
Owner/Operator Telephone Ext:	Not reported
Owner/Operator Fax:	Not reported
Owner/Operator Email:	Not reported
Owner/Operator Indicator:	Operator
Owner/Operator Name:	ALBERTSONS #249
Legal Status:	Private
Date Became Current:	19931020
Date Ended Current:	Not reported
Owner/Operator Address:	PO BOX 20 DEPT #81014
Owner/Operator City,State,Zip:	BOISE, ID 83726
Owner/Operator Telephone:	208-395-4793
Owner/Operator Telephone Ext:	Not reported
Owner/Operator Fax:	Not reported
Owner/Operator Email:	Not reported
Owner/Operator Indicator:	Operator
Owner/Operator Name:	ALBERTSONS LLC
Legal Status:	Private
Date Became Current:	Not reported
Date Ended Current:	Not reported
Owner/Operator Address:	PO BOX 20 DEPT #72405
Owner/Operator City,State,Zip:	BOISE, ID 83726
Owner/Operator Telephone:	208-395-4793
Owner/Operator Telephone Ext:	Not reported
Owner/Operator Fax:	Not reported
Owner/Operator Email:	Not reported
Owner/Operator Indicator:	Owner
Owner/Operator Name:	NEW ALBERTSONS INC
Legal Status:	Private

Map ID
Direction
Distance
Elevation

MAP FINDINGS

Site

Database(s)

EDR ID Number
EPA ID Number

ALBERTSONS #249 (Continued)

1014928229

Date Became Current: Not reported
Date Ended Current: Not reported
Owner/Operator Address: PO BOX 20 DEPT #72405
Owner/Operator City,State,Zip: BOISE, ID 83726
Owner/Operator Telephone: 208-395-4793
Owner/Operator Telephone Ext: Not reported
Owner/Operator Fax: Not reported
Owner/Operator Email: Not reported

Owner/Operator Indicator: Owner
Owner/Operator Name: NEW ALBERTSONS INC
Legal Status: Private
Date Became Current: 19931020
Date Ended Current: Not reported
Owner/Operator Address: PO BOX 20 DEPT #72405
Owner/Operator City,State,Zip: BOISE, ID 83726
Owner/Operator Telephone: 208-395-4793
Owner/Operator Telephone Ext: Not reported
Owner/Operator Fax: Not reported
Owner/Operator Email: Not reported

Owner/Operator Indicator: Operator
Owner/Operator Name: ALBERTSONS #249
Legal Status: Private
Date Became Current: Not reported
Date Ended Current: Not reported
Owner/Operator Address: PO BOX 20 DEPT #81014
Owner/Operator City,State,Zip: BOISE, ID 83726
Owner/Operator Telephone: 208-395-4793
Owner/Operator Telephone Ext: Not reported
Owner/Operator Fax: Not reported
Owner/Operator Email: Not reported

Owner/Operator Indicator: Operator
Owner/Operator Name: ALBERTSONS #249
Legal Status: Private
Date Became Current: 19931020
Date Ended Current: Not reported
Owner/Operator Address: PO BOX 20 DEPT #81014
Owner/Operator City,State,Zip: BOISE, ID 83726
Owner/Operator Telephone: 208-395-4793
Owner/Operator Telephone Ext: Not reported
Owner/Operator Fax: Not reported
Owner/Operator Email: Not reported

Owner/Operator Indicator: Owner
Owner/Operator Name: ALBERTSONS LLC
Legal Status: Private
Date Became Current: 20130321
Date Ended Current: Not reported
Owner/Operator Address: PO BOX 20 DEPT #81014
Owner/Operator City,State,Zip: BOISE, ID 83726
Owner/Operator Telephone: 208-395-4793
Owner/Operator Telephone Ext: Not reported
Owner/Operator Fax: Not reported
Owner/Operator Email: Not reported

Map ID
Direction
Distance
Elevation

MAP FINDINGS

Site

Database(s)

EDR ID Number
EPA ID Number

ALBERTSONS #249 (Continued)

1014928229

Owner/Operator Indicator:	Operator
Owner/Operator Name:	ALBERTSONS #249
Legal Status:	Private
Date Became Current:	19931020
Date Ended Current:	Not reported
Owner/Operator Address:	PO BOX 20 DEPT #81014
Owner/Operator City,State,Zip:	BOISE, ID 83726
Owner/Operator Telephone:	208-395-4793
Owner/Operator Telephone Ext:	Not reported
Owner/Operator Fax:	Not reported
Owner/Operator Email:	Not reported

Historic Generators:

Receive Date:	20120216
Handler Name:	ALBERTSONS #249
Federal Waste Generator Description:	Conditionally Exempt Small Quantity Generator
State District Owner:	WA
Large Quantity Handler of Universal Waste:	No
Recognized Trader Importer:	No
Recognized Trader Exporter:	No
Spent Lead Acid Battery Importer:	No
Spent Lead Acid Battery Exporter:	No
Current Record:	No
Non Storage Recycler Activity:	Not reported
Electronic Manifest Broker:	Not reported

Receive Date:	20130722
Handler Name:	ALBERTSONS #249
Federal Waste Generator Description:	Conditionally Exempt Small Quantity Generator
State District Owner:	WA
Large Quantity Handler of Universal Waste:	No
Recognized Trader Importer:	No
Recognized Trader Exporter:	No
Spent Lead Acid Battery Importer:	No
Spent Lead Acid Battery Exporter:	No
Current Record:	No
Non Storage Recycler Activity:	Not reported
Electronic Manifest Broker:	Not reported

Receive Date:	20110726
Handler Name:	ALBERTSONS #249
Federal Waste Generator Description:	Conditionally Exempt Small Quantity Generator
State District Owner:	WA
Large Quantity Handler of Universal Waste:	No
Recognized Trader Importer:	No
Recognized Trader Exporter:	No
Spent Lead Acid Battery Importer:	No
Spent Lead Acid Battery Exporter:	No
Current Record:	No
Non Storage Recycler Activity:	Not reported
Electronic Manifest Broker:	Not reported

Receive Date:	20110726
Handler Name:	ALBERTSONS #249
Federal Waste Generator Description:	Conditionally Exempt Small Quantity Generator
State District Owner:	WA
Large Quantity Handler of Universal Waste:	No

Map ID
Direction
Distance
Elevation

MAP FINDINGS

Site

Database(s)

EDR ID Number
EPA ID Number

ALBERTSONS #249 (Continued)

1014928229

Recognized Trader Importer: No
Recognized Trader Exporter: No
Spent Lead Acid Battery Importer: No
Spent Lead Acid Battery Exporter: No
Current Record: No
Non Storage Recycler Activity: Not reported
Electronic Manifest Broker: Not reported

Receive Date: 20120216
Handler Name: ALBERTSONS #249
Federal Waste Generator Description: Conditionally Exempt Small Quantity Generator
State District Owner: WA
Large Quantity Handler of Universal Waste: No
Recognized Trader Importer: No
Recognized Trader Exporter: No
Spent Lead Acid Battery Importer: No
Spent Lead Acid Battery Exporter: No
Current Record: No
Non Storage Recycler Activity: Not reported
Electronic Manifest Broker: Not reported

Receive Date: 20130226
Handler Name: ALBERTSONS #249
Federal Waste Generator Description: Conditionally Exempt Small Quantity Generator
State District Owner: WA
Large Quantity Handler of Universal Waste: No
Recognized Trader Importer: No
Recognized Trader Exporter: No
Spent Lead Acid Battery Importer: No
Spent Lead Acid Battery Exporter: No
Current Record: No
Non Storage Recycler Activity: Not reported
Electronic Manifest Broker: Not reported

Receive Date: 20130722
Handler Name: ALBERTSONS #249
Federal Waste Generator Description: Conditionally Exempt Small Quantity Generator
State District Owner: WA
Large Quantity Handler of Universal Waste: No
Recognized Trader Importer: No
Recognized Trader Exporter: No
Spent Lead Acid Battery Importer: No
Spent Lead Acid Battery Exporter: No
Current Record: No
Non Storage Recycler Activity: Not reported
Electronic Manifest Broker: Not reported

Receive Date: 20140221
Handler Name: ALBERTSONS #249
Federal Waste Generator Description: Conditionally Exempt Small Quantity Generator
State District Owner: WA
Large Quantity Handler of Universal Waste: No
Recognized Trader Importer: No
Recognized Trader Exporter: No
Spent Lead Acid Battery Importer: No
Spent Lead Acid Battery Exporter: No
Current Record: No

Map ID
Direction
Distance
Elevation

MAP FINDINGS

Site

Database(s)

EDR ID Number
EPA ID Number

ALBERTSONS #249 (Continued)

1014928229

Non Storage Recycler Activity:	Not reported
Electronic Manifest Broker:	Not reported
Receive Date:	20150115
Handler Name:	ALBERTSONS #249
Federal Waste Generator Description:	Conditionally Exempt Small Quantity Generator
State District Owner:	WA
Large Quantity Handler of Universal Waste:	No
Recognized Trader Importer:	No
Recognized Trader Exporter:	No
Spent Lead Acid Battery Importer:	No
Spent Lead Acid Battery Exporter:	No
Current Record:	No
Non Storage Recycler Activity:	Not reported
Electronic Manifest Broker:	Not reported
Receive Date:	20160128
Handler Name:	ALBERTSONS #249
Federal Waste Generator Description:	Conditionally Exempt Small Quantity Generator
State District Owner:	WA
Large Quantity Handler of Universal Waste:	No
Recognized Trader Importer:	No
Recognized Trader Exporter:	No
Spent Lead Acid Battery Importer:	No
Spent Lead Acid Battery Exporter:	No
Current Record:	No
Non Storage Recycler Activity:	Not reported
Electronic Manifest Broker:	Not reported
Receive Date:	20170126
Handler Name:	ALBERTSONS #249
Federal Waste Generator Description:	Conditionally Exempt Small Quantity Generator
State District Owner:	WA
Large Quantity Handler of Universal Waste:	No
Recognized Trader Importer:	No
Recognized Trader Exporter:	No
Spent Lead Acid Battery Importer:	No
Spent Lead Acid Battery Exporter:	No
Current Record:	No
Non Storage Recycler Activity:	Not reported
Electronic Manifest Broker:	Not reported
Receive Date:	20180123
Handler Name:	ALBERTSONS #249
Federal Waste Generator Description:	Conditionally Exempt Small Quantity Generator
State District Owner:	WA
Large Quantity Handler of Universal Waste:	No
Recognized Trader Importer:	No
Recognized Trader Exporter:	No
Spent Lead Acid Battery Importer:	No
Spent Lead Acid Battery Exporter:	No
Current Record:	No
Non Storage Recycler Activity:	Not reported
Electronic Manifest Broker:	Not reported
Receive Date:	20190226
Handler Name:	ALBERTSONS #249

Map ID
Direction
Distance
Elevation

MAP FINDINGS

Site

Database(s)

EDR ID Number
EPA ID Number

ALBERTSONS #249 (Continued)

1014928229

Federal Waste Generator Description:	Conditionally Exempt Small Quantity Generator
State District Owner:	WA
Large Quantity Handler of Universal Waste:	No
Recognized Trader Importer:	No
Recognized Trader Exporter:	No
Spent Lead Acid Battery Importer:	No
Spent Lead Acid Battery Exporter:	No
Current Record:	No
Non Storage Recycler Activity:	Not reported
Electronic Manifest Broker:	Not reported

Receive Date: 20200219

Handler Name: ALBERTSONS #249

Federal Waste Generator Description:	Conditionally Exempt Small Quantity Generator
State District Owner:	WA
Large Quantity Handler of Universal Waste:	No
Recognized Trader Importer:	No
Recognized Trader Exporter:	No
Spent Lead Acid Battery Importer:	No
Spent Lead Acid Battery Exporter:	No
Current Record:	No
Non Storage Recycler Activity:	Not reported
Electronic Manifest Broker:	Not reported

Receive Date: 20210211

Handler Name: ALBERTSONS #249

Federal Waste Generator Description:	Conditionally Exempt Small Quantity Generator
State District Owner:	WA
Large Quantity Handler of Universal Waste:	No
Recognized Trader Importer:	No
Recognized Trader Exporter:	No
Spent Lead Acid Battery Importer:	No
Spent Lead Acid Battery Exporter:	No
Current Record:	No
Non Storage Recycler Activity:	No
Electronic Manifest Broker:	No

Receive Date: 20220204

Handler Name: ALBERTSONS #249

Federal Waste Generator Description:	Conditionally Exempt Small Quantity Generator
State District Owner:	WA
Large Quantity Handler of Universal Waste:	No
Recognized Trader Importer:	No
Recognized Trader Exporter:	No
Spent Lead Acid Battery Importer:	No
Spent Lead Acid Battery Exporter:	No
Current Record:	Yes
Non Storage Recycler Activity:	No
Electronic Manifest Broker:	No

List of NAICS Codes and Descriptions:

NAICS Code:	44511
NAICS Description:	SUPERMARKETS AND OTHER GROCERY RETAILERS (EXCEPT CONVENIENCE RETAILERS)

NAICS Code:	445110
NAICS Description:	SUPERMARKETS AND OTHER GROCERY RETAILERS (EXCEPT CONVENIENCE

Map ID
Direction
Distance
Elevation

MAP FINDINGS

Site

Database(s)

EDR ID Number
EPA ID Number

ALBERTSONS #249 (Continued)

1014928229

RETAILERS)

Facility Has Received Notices of Violation:

Found Violation:	No
Agency Which Determined Violation:	Not reported
Violation Short Description:	Not reported
Date Violation was Determined:	Not reported
Actual Return to Compliance Date:	Not reported
Return to Compliance Qualifier:	Not reported
Violation Responsible Agency:	Not reported
Scheduled Compliance Date:	Not reported
Enforcement Identifier:	Not reported
Date of Enforcement Action:	Not reported
Enforcement Responsible Agency:	Not reported
Enforcement Docket Number:	Not reported
Enforcement Attorney:	Not reported
Corrective Action Component:	Not reported
Appeal Initiated Date:	Not reported
Appeal Resolution Date:	Not reported
Disposition Status Date:	Not reported
Disposition Status:	Not reported
Disposition Status Description:	Not reported
Consent/Final Order Sequence Number:	Not reported
Consent/Final Order Respondent Name:	Not reported
Consent/Final Order Lead Agency:	Not reported
Enforcement Type:	Not reported
Enforcement Responsible Person:	Not reported
Enforcement Responsible Sub-Organization:	Not reported
SEP Sequence Number:	Not reported
SEP Expenditure Amount:	Not reported
SEP Scheduled Completion Date:	Not reported
SEP Actual Date:	Not reported
SEP Defaulted Date:	Not reported
SEP Type:	Not reported
SEP Type Description:	Not reported
Proposed Amount:	Not reported
Final Monetary Amount:	Not reported
Paid Amount:	Not reported
Final Count:	Not reported
Final Amount:	Not reported

Evaluation Action Summary:

Evaluation Date:	20150429
Evaluation Responsible Agency:	State
Found Violation:	No
Evaluation Type Description:	COMPLIANCE EVALUATION INSPECTION ON-SITE
Evaluation Responsible Person Identifier:	WAJAW
Evaluation Responsible Sub-Organization:	CR
Actual Return to Compliance Date:	Not reported
Scheduled Compliance Date:	Not reported
Date of Request:	Not reported
Date Response Received:	Not reported
Request Agency:	Not reported
Former Citation:	Not reported

Map ID
Direction
Distance
Elevation

MAP FINDINGS

EDR ID Number
EPA ID Number

B9
South
< 1/8
0.110 mi.
580 ft.
NORTH STAR PROPERTIES III
1509 SUMMITVIEW AVE
YAKIMA, WA 98902
Site 1 of 2 in cluster B

ALLSITES
CSCSL NFA
S106662588
N/A

Relative:
Lower
Actual:
1104 ft.

ALLSITES:
Name: NORTH STAR PROPERTIES III
Facility Id: 6324109

Interaction: 18595
Interaction 1: I
Interaction 2: VOLCLNST
Ecology Program: TOXICS
Program Data: ISIS
Facility Alt.: North Star Properties III
Program ID: CE0209
Date Interaction: 2004-11-05 00:00:00
Date Interaction 3: Voluntary Cleanup Sites
Latitude: 46.600043245000002
Longitude: -120.52853681400001

CSCSL NFA:
Name: NORTH STAR PROPERTIES III
Address: 1509 SUMMITVIEW AVE
City,State,Zip: YAKIMA, WA 98902
Facility/Site Id: 6324109
CS Id: 2999
NFA Date: 11/09/2004
Alternate Site Names: COTTAGE HILL APARTMENTS,PANDI PROPERTIES
NFA Reason: Voluntary Cleanup Program Review
Site Status: NFA
Region: Central
Contaminant Name: Petroleum Products-Unspecified
Ground Water: Not reported
Surface Water: Not reported
Soil: Remediated
Sediment: Not reported
Air: Not reported
Bedrock: Not reported
Latitude: 46.60005
Longitude: -120.52854

B10
South
< 1/8
0.110 mi.
580 ft.
NORTH STAR PROPERTIES III
1509 SUMMITVIEW AVE
YAKIMA, WA 98902
Site 2 of 2 in cluster B

VCP
S124435298
N/A

Relative:
Lower
Actual:
1104 ft.

VCP:
Name: NORTH STAR PROPERTIES III
Address: 1509 SUMMITVIEW AVE
City,State,Zip: YAKIMA, WA 98902
edr_fstat: WA
edr_fzip: 98902
edr_fcnty: YAKIMA
edr_zip: Not reported
Facility ID: 6324109

Map ID
Direction
Distance
Elevation

MAP FINDINGS

Site

Database(s)

EDR ID Number
EPA ID Number

NORTH STAR PROPERTIES III (Continued)

S124435298

VCP Status: NFA
Past VCP: Not reported
Current VCP: Not reported
NFA Type: YAKIMA, WA 98902
Date NFA: YAKIMA, WA 98902
Rank: YAKIMA, WA 98902
Cleanup Siteid: 2999
Contaminant Name: Petroleum Products-Unspecified
Soil: Remediated

C11
West
1/8-1/4
0.140 mi.
738 ft.

SPEEDWAY NO. 2171 (USA)
1608 W LINCOLN AVE
YAKIMA, WA 98902
Site 1 of 2 in cluster C

LUST **U003759182**
UST **N/A**
ALLSITES
CSCSL NFA
Financial Assurance

Relative:
Higher
Actual:
1110 ft.

LUST:
Name: ALBERTSONS EXPRESS 249
Address: 1608 W LINCOLN AVE
City,State,Zip: YAKIMA, WA 98902
Facility ID: 36381274
Lust Status Type: LUST - NFA
Cleanup Site ID: 8884
Cleanup Unit Type: Not reported
Process Type: Not reported
Cleanup Unit Name: SPEEDWAY NO. 2171 (USA),USA GAS #62505
Response Section: Central
Release Date: 11/27/2000
Lust Date: 11/30/2000
Region: Central
Lust ID: 5599
UST ID: 548605
Contaminant Name: Petroleum-Other
Ground Water: Not reported
Surface Water: Not reported
Soil: Remediated-Below
Sediment: Not reported
Air: Not reported
Bedrock: Not reported
Lat/Long: 46.602795 / -120.53124

UST:
Name: SPEEDWAY NO. 2171 (USA)
Address: 1608 W LINCOLN AVE
City: YAKIMA
Zip: 98902
Facility ID: 36381274
Site Id: 548605
Decimal Latitude: 46.602795
Decimal Longitude: -120.531242

Tank Name: 1
Tag Number: A5097
Tank Status: Operational
Tank Status Date: 10/12/2000
Tank Install Date: 7/27/2000
Tank Closure Date: Not reported

Map ID
Direction
Distance
Elevation

MAP FINDINGS

Site

Database(s)

EDR ID Number
EPA ID Number

SPEEDWAY NO. 2171 (USA) (Continued)

U003759182

Capacity Range: 10,000 to 19,999 Gallons
Tank Permit Expiration Date: 2/28/2021
Tank Upgrade Date: 7/27/2000
Tank Spill Prevention: Spill Bucket/Spill Box
Tank Overfill Prevention: Overfill Alarm
Tank Material: Fiberglass Reinforced Plastic
Tank Construction: Double Wall Tank
Tank Tightness Test: Not reported
Tank Corrosion Protection: Corrosion Resistant
Tank Manifold: Not reported
Tank Release Detection: Interstitial Monitoring
Tank SFC Type: Sump
Pipe Material: Flexible Piping
Pipe Construction: Double Wall Pipe
Pipe Primary Release Detection: Automatic Line Leak Detector (ALLD)
Pipe Second Release Detection: Annual Line Tightness Test (LTT)
Pipe Corrosion Protection: Corrosion Resistant
Pipe Pumping System: Pressurized System
Responsible Unit: Central
Dispenser/Pump SFC Type: Sump
Region: Central
Is Active: True
Actual Capacity: 15000
Pipe Install Date: Not reported
Turbine Sump Construction: Not reported
Compartment Number: 1
Stored Substance: Unleaded Gasoline
Used Substance: Motor Fuel for Vehicles
Compartment Capacity: 15000

Name: SPEEDWAY NO. 2171 (USA)
Address: 1608 W LINCOLN AVE
City: YAKIMA
Zip: 98902

Tank Name: 2
Tag Number: A5097
Tank Status: Operational
Tank Status Date: 10/12/2000
Tank Install Date: 7/28/2000
Tank Closure Date: Not reported
Capacity Range: 10,000 to 19,999 Gallons
Tank Permit Expiration Date: 2/28/2021
Tank Upgrade Date: 7/28/2000
Tank Spill Prevention: Spill Bucket/Spill Box
Tank Overfill Prevention: Overfill Alarm
Tank Material: Fiberglass Reinforced Plastic
Tank Construction: Double Wall Tank
Tank Tightness Test: Not reported
Tank Corrosion Protection: Corrosion Resistant
Tank Manifold: Not reported
Tank Release Detection: Interstitial Monitoring
Tank SFC Type: Sump
Pipe Material: Flexible Piping
Pipe Construction: Double Wall Pipe
Pipe Primary Release Detection: Automatic Line Leak Detector (ALLD)
Pipe Second Release Detection: Annual Line Tightness Test (LTT)

Map ID
Direction
Distance
Elevation

MAP FINDINGS

Site

Database(s)

EDR ID Number
EPA ID Number

SPEEDWAY NO. 2171 (USA) (Continued)

U003759182

Pipe Corrosion Protection: Corrosion Resistant
Pipe Pumping System: Pressurized System
Responsible Unit: Central
Dispenser/Pump SFC Type: Sump
Region: Central
Is Active: True
Actual Capacity: 10000
Pipe Install Date: Not reported
Turbine Sump Construction: Not reported
Compartment Number: 1
Stored Substance: Unleaded Gasoline
Used Substance: Motor Fuel for Vehicles
Compartment Capacity: 10000

Name: SPEEDWAY NO. 2171 (USA)
Address: 1608 W LINCOLN AVE
City: YAKIMA
Zip: 98902

Tank Name: Not reported
Tag Number: A5097
Tank Status: Exempt
Tank Status Date: 11/27/2000
Tank Install Date: 1/1/1900
Tank Closure Date: Not reported
Capacity Range: Not reported
Tank Permit Expiration Date: Not reported
Tank Upgrade Date: Not reported
Tank Spill Prevention: Not reported
Tank Overfill Prevention: Not reported
Tank Material: Steel
Tank Construction: Not reported
Tank Tightness Test: Not reported
Tank Corrosion Protection: Not reported
Tank Manifold: Not reported
Tank Release Detection: Not reported
Tank SFC Type: Not reported
Pipe Material: Not reported
Pipe Construction: Not reported
Pipe Primary Release Detection: Not reported
Pipe Second Release Detection: Not reported
Pipe Corrosion Protection: Not reported
Pipe Pumping System: Not reported
Responsible Unit: Central
Dispenser/Pump SFC Type: Not reported
Region: Central
Is Active: True
Actual Capacity: 675
Pipe Install Date: Not reported
Turbine Sump Construction: Not reported
Compartment Number: 1
Stored Substance: Heating Fuel
Used Substance: Space or Process Heating
Compartment Capacity: 675

ALLSITES:

Name: ALBERTSONS EXPRESS 249

Map ID
Direction
Distance
Elevation

MAP FINDINGS

Site

Database(s)

EDR ID Number
EPA ID Number

SPEEDWAY NO. 2171 (USA) (Continued)

U003759182

Facility Id: 36381274

Interaction: 112905
Interaction 1: I
Interaction 2: ENFORFNL
Ecology Program: TOXICS
Program Data: DMS
Facility Alt.: Not reported
Program ID: Not reported
Date Interaction: 2012-03-27 00:00:00
Date Interaction 3: Enforcement Final
Latitude: 46.60279018
Longitude: -120.53124366

Interaction: 40580
Interaction 1: I
Interaction 2: LUST
Ecology Program: TOXICS
Program Data: ISIS
Facility Alt.: Not reported
Program ID: 548605
Date Interaction: 2000-11-27 00:00:00
Date Interaction 3: LUST Facility
Latitude: 46.60279018
Longitude: -120.53124366

Interaction: 40579
Interaction 1: A
Interaction 2: UST
Ecology Program: TOXICS
Program Data: UST
Facility Alt.: USA GAS #62505
Program ID: 548605
Date Interaction: 2000-09-30 00:00:00
Date Interaction 3: Underground Storage Tank
Latitude: 46.60279018
Longitude: -120.53124366

CSCSL NFA:

Name: ALBERTSONS EXPRESS 249
Address: 1608 W LINCOLN AVE
City,State,Zip: YAKIMA, WA 98902
Facility/Site Id: 36381274
CS Id: 8884
NFA Date: 11/30/2000
Alternate Site Names: SPEEDWAY NO. 2171 (USA),USA GAS #62505
NFA Reason: Historic LUST
Site Status: NFA
Region: Central
Contaminant Name: Petroleum-Other
Ground Water: Not reported
Surface Water: Not reported
Soil: Remediated-Below
Sediment: Not reported

Map ID
Direction
Distance
Elevation

MAP FINDINGS

Site

Database(s)

EDR ID Number
EPA ID Number

SPEEDWAY NO. 2171 (USA) (Continued)

U003759182

Air: Not reported
Bedrock: Not reported
Latitude: 46.602795
Longitude: -120.531242

WA Financial Assurance 1:

Name: SPEEDWAY NO. 2171 (USA)
Address: 1608 W LINCOLN AVE
City,State,Zip: YAKIMA, WA 98902
DOE Site ID: 548605
Financial Resp Type: SELF INSURANCE
Inception Date: 03/22/2017
Expiration Date: 03/22/2018
Address 2: Not reported
Policy Number: 601688778 625876
Effective Date: 03/22/2017
Liability Limit Type: Mktg, 1-100 tanks; 1m per occurrence, 1m aggregate
Compliance Method: Surety bond
Proof of Responsibility Document Flag: 0
Retroactive Date: Not reported
Latitude: 46.602795
Longitude: -120.531242

Name: SPEEDWAY NO. 2171 (USA)
Address: 1608 W LINCOLN AVE
City,State,Zip: YAKIMA, WA 98902
DOE Site ID: 548605
Financial Resp Type: TESORO REFINING & MARKETING COMPANY LLC
Inception Date: 03/22/2016
Expiration Date: 03/22/2017
Address 2: Not reported
Policy Number: 601688778 161067834
Effective Date: 03/22/2016
Liability Limit Type: Mktg, 1-100 tanks; 1m per occurrence, 1m aggregate
Compliance Method: Surety bond
Proof of Responsibility Document Flag: 0
Retroactive Date: Not reported
Latitude: 46.602795
Longitude: -120.531242

Name: SPEEDWAY NO. 2171 (USA)
Address: 1608 W LINCOLN AVE
City,State,Zip: YAKIMA, WA 98902
DOE Site ID: 548605
Financial Resp Type: WESTCHESTER FIRE INSURANCE COMPANY
Inception Date: 12/31/2019
Expiration Date: 12/31/2020
Address 2: Not reported
Policy Number: K08624124
Effective Date: 12/31/2019
Liability Limit Type: Mktg, 1-100 tanks; 1m per occurrence, 1m aggregate
Compliance Method: Surety bond
Proof of Responsibility Document Flag: 0
Retroactive Date: Not reported
Latitude: 46.602795
Longitude: -120.531242

Map ID
Direction
Distance
Elevation

MAP FINDINGS

Site

Database(s)

EDR ID Number
EPA ID Number

SPEEDWAY NO. 2171 (USA) (Continued)

U003759182

Name: SPEEDWAY NO. 2171 (USA)
Address: 1608 W LINCOLN AVE
City,State,Zip: YAKIMA, WA 98902
DOE Site ID: 548605
Financial Resp Type: IRONSHORE SPECIALTY INSURANCE CO
Inception Date: 12/18/2020
Expiration Date: 12/18/2021
Address 2: Not reported
Policy Number: ISPILLSB5FGE001
Effective Date: 12/18/2020
Liability Limit Type: Mktg, 1-100 tanks; 1m per occurrence, 1m aggregate
Compliance Method: Surety bond
Proof of Responsibility Document Flag: 0
Retroactive Date: Not reported
Latitude: 46.602795
Longitude: -120.531242

C12
West
1/8-1/4
0.140 mi.
738 ft.

ALBERTSON'S #249 FUEL CENTER
1608 W. LINCOLN AVE.
YAKIMA, WA 98902
Site 2 of 2 in cluster C

ICR S104783011
N/A

Relative:
Higher
Actual:
1110 ft.

ICR:
Date Ecology Received Report: 11/27/00
Contaminants Found at Site: Petroleum products
Media Contaminated: Soil
Waste Management: Tank
Region: Central
Type of Report Ecology Received: Final cleanup report
Site Register Issue: 98-31
County Code: 39
Contact: Not reported
Report Title: UST Site Assessment & Voluntary Cleanup Report

D13
WNW
1/8-1/4
0.148 mi.
784 ft.
Relative:
Lower
Actual:
1102 ft.

BRAND X
1705 W LINCOLN
YAKIMA, WA 98902
Site 1 of 2 in cluster D

LUST 1000838331
UST WAD988510996
INST CONTROL
ICR
ALLSITES
CSCSL NFA
SPILLS
RCRA NonGen / NLR
FINDS
ECHO

LUST:
Name: BRAND X
Address: 1705 W LINCOLN AVE
City,State,Zip: YAKIMA, WA 98902
Facility ID: 521
Lust Status Type: LUST - NFA
Cleanup Site ID: 4934
Cleanup Unit Type: Not reported
Process Type: Not reported
Cleanup Unit Name: LINCOLN AVE BRANDX RH BOWLES CO INC,RH BOWLES CO INC LINCOLN AVE

Map ID
Direction
Distance
Elevation

MAP FINDINGS

Site

Database(s)

EDR ID Number
EPA ID Number

BRAND X (Continued)

1000838331

Response Section: Central
Release Date: 03/16/1989
Lust Date: 04/17/2001
Region: Central
Lust ID: 9
UST ID: 9256
Contaminant Name: Petroleum-Gasoline
Ground Water: Remediated-Below
Surface Water: Not reported
Soil: Remediated-Above
Sediment: Not reported
Air: Not reported
Bedrock: Not reported
Lat/Long: 46.603810 / -120.53217

UST:

Name: LINCOLN AVE BRANDX RH BOWLES CO INC
Address: 1705 WEST LINCOLN
City: YAKIMA
Zip: 98902
Facility ID: 521
Site Id: 9256
Decimal Latitude: 46.60381
Decimal Longitude: -120.53217

Tank Name: 1
Tag Number: Not reported
Tank Status: Removed
Tank Status Date: 8/6/1996
Tank Install Date: 1/1/1978
Tank Closure Date: Not reported
Capacity Range: Not reported
Tank Permit Expiration Date: Not reported
Tank Upgrade Date: Not reported
Tank Spill Prevention: Not reported
Tank Overfill Prevention: Not reported
Tank Material: Steel
Tank Construction: Not reported
Tank Tightness Test: Not reported
Tank Corrosion Protection: Not reported
Tank Manifold: Not reported
Tank Release Detection: Not reported
Tank SFC Type: Not reported
Pipe Material: Not reported
Pipe Construction: Not reported
Pipe Primary Release Detection: Not reported
Pipe Second Release Detection: Not reported
Pipe Corrosion Protection: Not reported
Pipe Pumping System: Not reported
Responsible Unit: Central
Dispenser/Pump SFC Type: Not reported
Region: Central
Is Active: False
Actual Capacity: Not reported
Pipe Install Date: Not reported
Turbine Sump Construction: Not reported
Compartment Number: 1

Map ID
Direction
Distance
Elevation

MAP FINDINGS

Site

Database(s)

EDR ID Number
EPA ID Number

BRAND X (Continued)

1000838331

Stored Substance: Not reported
Used Substance: Not reported
Compart Capacity: Not reported

Name: LINCOLN AVE BRANDX RH BOWLES CO INC
Address: 1705 WEST LINCOLN
City: YAKIMA
Zip: 98902

Tank Name: 2
Tag Number: Not reported
Tank Status: Removed
Tank Status Date: 8/6/1996
Tank Install Date: 1/1/1978
Tank Closure Date: Not reported
Capacity Range: Not reported
Tank Permit Expiration Date: Not reported
Tank Upgrade Date: Not reported
Tank Spill Prevention: Not reported
Tank Overfill Prevention: Not reported
Tank Material: Steel
Tank Construction: Not reported
Tank Tightness Test: Not reported
Tank Corrosion Protection: Not reported
Tank Manifold: Not reported
Tank Release Detection: Not reported
Tank SFC Type: Not reported
Pipe Material: Not reported
Pipe Construction: Not reported
Pipe Primary Release Detection: Not reported
Pipe Second Release Detection: Not reported
Pipe Corrosion Protection: Not reported
Pipe Pumping System: Not reported
Responsible Unit: Central
Dispencer/Pump SFC Type: Not reported
Region: Central
Is Active: False
Actual Capacity: Not reported
Pipe Install Date: Not reported
Turbine Sump Construction: Not reported
Compart Number: 1
Stored Substance: Unleaded Gasoline
Used Substance: Not reported
Compart Capacity: Not reported

Name: LINCOLN AVE BRANDX RH BOWLES CO INC
Address: 1705 WEST LINCOLN
City: YAKIMA
Zip: 98902

Tank Name: 3
Tag Number: Not reported
Tank Status: Removed
Tank Status Date: 8/6/1996
Tank Install Date: 1/1/1978
Tank Closure Date: Not reported
Capacity Range: Not reported

Map ID
Direction
Distance
Elevation

MAP FINDINGS

Site

Database(s)

EDR ID Number
EPA ID Number

BRAND X (Continued)

1000838331

Tank Permit Expiration Date: Not reported
Tank Upgrade Date: Not reported
Tank Spill Prevention: Not reported
Tank Overfill Prevention: Not reported
Tank Material: Steel
Tank Construction: Not reported
Tank Tightness Test: Not reported
Tank Corrosion Protection: Not reported
Tank Manifold: Not reported
Tank Release Detection: Not reported
Tank SFC Type: Not reported
Pipe Material: Not reported
Pipe Construction: Not reported
Pipe Primary Release Detection: Not reported
Pipe Second Release Detection: Not reported
Pipe Corrosion Protection: Not reported
Pipe Pumping System: Not reported
Responsible Unit: Central
Dispenser/Pump SFC Type: Not reported
Region: Central
Is Active: False
Actual Capacity: Not reported
Pipe Install Date: Not reported
Turbine Sump Construction: Not reported
Compartment Number: 1
Stored Substance: Not reported
Used Substance: Not reported
Compartment Capacity: Not reported

INST CONTROL:

Name: BRAND X
Address: 1705 W LINCOLN AVE
City,State,Zip: YAKIMA, WA 98902
Facility Site ID: 521
Latitude: 46.60381
Longitude: -120.53217
Instrument Type: Environmental Covenant
NFA Date: 08/28/2001
County Filing # For Individual IC Doc: 7211448
Filing Date Of Individual IC Doc: 04/13/2001
Education Programs: False
Maintenance Requirements: True
Restrictive Signage: False
Soil Restriction: False
Alternate Site Names: LINCOLN AVE BRANDX RH BOWLES CO INC,RH BOWLES CO INC LINCOLN AVE
Surface Water Restriction: False
Site Status: No Further Action
Swimming Restriction: False
Tax Parcel Number: Not reported
Control Active: True
CS ID: 4934
Region: Central
Responsible Unit: Central
Restrict Shellfish/Finfish Harvesting: False
Prohibit Removal/Alteration of Buildings: False
Prohibit New Building Construction: False
Control Stormwater: False

Map ID
Direction
Distance
Elevation

MAP FINDINGS

Site

Database(s)

EDR ID Number
EPA ID Number

BRAND X (Continued)

1000838331

Control Vapor/Gas:	False
Restrict Sediment Cap Disturbance:	False
Maintain/Protect Monitoring System:	False
Other:	False
Restrict Land Use:	True
Media Restrictions:	Soil
Restrict All Ground Water Use:	False
Prohibit Domestic Ground Water Well Installation:	False
Prohibit All Soil Disturbance:	True
Access Barrier:	False

ICR:

Date Ecology Received Report:	12/02/92
Contaminants Found at Site:	Petroleum products
Media Contaminated:	Groundwater, Soil
Waste Management:	Tank
Region:	Central
Type of Report Ecology Received:	Interim cleanup report
Site Register Issue:	92-40
County Code:	39
Contact:	Not reported
Report Title:	Not reported

Date Ecology Received Report:	11/04/93
Contaminants Found at Site:	Petroleum products
Media Contaminated:	Groundwater, Soil
Waste Management:	Tank
Region:	Central
Type of Report Ecology Received:	Interim cleanup report
Site Register Issue:	93-16
County Code:	39
Contact:	Not reported
Report Title:	Not reported

ALLSITES:

Name:	BRAND X
Facility Id:	521

Interaction:	1122
Interaction 1:	I
Interaction 2:	TIER2
Ecology Program:	HAZWASTE
Program Data:	EPCRA
Facility Alt.:	Not reported
Program ID:	CRK000010490
Date Interaction:	1988-01-01 00:00:00
Date Interaction 3:	Emergency/Haz Chem Rpt TI
Latitude:	46.603804523999997
Longitude:	-120.532159323

Interaction:	1124
Interaction 1:	I
Interaction 2:	HWG
Ecology Program:	HAZWASTE
Program Data:	TURBOWASTE

Map ID
Direction
Distance
Elevation

MAP FINDINGS

Site

Database(s)

EDR ID Number
EPA ID Number

BRAND X (Continued)

1000838331

Facility Alt.: Not reported
Program ID: WAD988510996
Date Interaction: 1992-08-28 00:00:00
Date Interaction 3: Hazardous Waste Generator
Latitude: 46.603804523999997
Longitude: -120.532159323

Interaction: 1123
Interaction 1: I
Interaction 2: LUST
Ecology Program: TOXICS
Program Data: ISIS
Facility Alt.: Not reported
Program ID: 9256
Date Interaction: 1989-03-16 00:00:00
Date Interaction 3: LUST Facility
Latitude: 46.603804523999997
Longitude: -120.532159323

Interaction: 1127
Interaction 1: I
Interaction 2: VOLCLNST
Ecology Program: TOXICS
Program Data: ISIS
Facility Alt.: BRAND X
Program ID: CE0090
Date Interaction: 2001-04-12 00:00:00
Date Interaction 3: Voluntary Cleanup Sites
Latitude: 46.603804523999997
Longitude: -120.532159323

Interaction: 1126
Interaction 1: I
Interaction 2: VOLCLNST
Ecology Program: TOXICS
Program Data: ISIS
Facility Alt.: BRAND X
Program ID: CE0034
Date Interaction: 1999-02-09 00:00:00
Date Interaction 3: Voluntary Cleanup Sites
Latitude: 46.603804523999997
Longitude: -120.532159323

Interaction: 1125
Interaction 1: I
Interaction 2: UST
Ecology Program: TOXICS
Program Data: UST
Facility Alt.: Not reported
Program ID: 9256
Date Interaction: 2000-01-27 00:00:00
Date Interaction 3: Underground Storage Tank
Latitude: 46.603804523999997

Map ID
Direction
Distance
Elevation

MAP FINDINGS

Site

Database(s)

EDR ID Number
EPA ID Number

BRAND X (Continued)

1000838331

Longitude: -120.532159323

Interaction: 1128
Interaction 1: I
Interaction 2: SCS
Ecology Program: TOXICS
Program Data: ISIS
Facility Alt.: BRAND X
Program ID: Not reported
Date Interaction: 1992-05-26 00:00:00
Date Interaction 3: State Cleanup Site
Latitude: 46.603804523999997
Longitude: -120.532159323

CSCSL NFA:

Name: BRAND X
Address: 1705 W LINCOLN AVE
City,State,Zip: YAKIMA, WA 98902
Facility/Site Id: 521
CS Id: 4934
NFA Date: 08/28/2001
Alternate Site Names: LINCOLN AVE BRANDX RH BOWLES CO INC,RH BOWLES CO INC LINCOLN AVE
NFA Reason: Voluntary Cleanup Program Review
Site Status: NFA
Region: Central
Contaminant Name: Petroleum-Gasoline
Ground Water: Remediated-Below
Surface Water: Not reported
Soil: Remediated-Above
Sediment: Not reported
Air: Not reported
Bedrock: Not reported
Latitude: 46.60381
Longitude: -120.53217

SPILLS ERTS:

Facility Site ID: Not reported
Name: Not reported
Address: 1705 W LINCOLN AVE
City,State,Zip: YAKIMA, WA
Program Name: Water Quality
Incident ID: 657208
Incident Status: Historic
Incident Date: 06/02/2015
Initial Report Activity Name: Disposing
Initial Report Cause Category: Not reported
Initial Report Cause Name: Not reported
Initial Report Medium Name: Storm drain pipe
Initial Report Medium Category: Water
Initial Report Source Name: Commercial/Industrial facility
Initial Report Source Category: Facility
Initial Report Substance Name: Waste water
Initial Report Substance Category: Water
Initial Report Substance Quantity: Not reported

Map ID
Direction
Distance
Elevation

MAP FINDINGS

Site

Database(s)

EDR ID Number
EPA ID Number

BRAND X (Continued)

1000838331

Initial Report Substance Unit Of Measure: Unknown
Potentially Responsible Party First Name: Not reported
Potentially Responsible Party Last Name: UNKNOWN
Potentially Responsible Party Organization: MAJORS BURGERS
External Reference Number: Not reported
Latitude: Not reported
Longitude: Not reported

RCRA NonGen / NLR:

Date Form Received by Agency: 19920828
Handler Name: BRAND X
Handler Address: 1705 W LINCOLN
Handler City, State, Zip: YAKIMA, WA 98902
EPA ID: WAD988510996
Contact Name: BRAND X GASOLIN BRAND X GASOLIN
Contact Address: 1705 W LINCOLN AVE
Contact City, State, Zip: YAKIMA, WA 98902-2409
Contact Telephone: 000-000-0000
Contact Fax: 000-000-0000
Contact Email: Not reported
Contact Title: Not reported
EPA Region: 10
Land Type: Private
Federal Waste Generator Description: Not a generator, verified
Non-Notifier: Not reported
Biennial Report Cycle: Not reported
Accessibility: Not reported
Active Site Indicator: Not reported
State District Owner: WA
State District: CRO
Mailing Address: 1705 W LINCOLN AVE
Mailing City, State, Zip: YAKIMA, WA 98902-2409
Owner Name: BRAND X GASOLIN B
Owner Type: Private
Operator Name: Not reported
Operator Type: Not reported
Short-Term Generator Activity: No
Importer Activity: No
Mixed Waste Generator: No
Transporter Activity: No
Transfer Facility Activity: No
Recycler Activity with Storage: No
Small Quantity On-Site Burner Exemption: No
Smelting Melting and Refining Furnace Exemption: No
Underground Injection Control: No
Off-Site Waste Receipt: No
Universal Waste Indicator: No
Universal Waste Destination Facility: No
Federal Universal Waste: No
Active Site Fed-Reg Treatment Storage and Disposal Facility: Not reported
Active Site Converter Treatment storage and Disposal Facility: Not reported
Active Site State-Reg Treatment Storage and Disposal Facility: Not reported
Active Site State-Reg Handler: ---
Federal Facility Indicator: Not reported
Hazardous Secondary Material Indicator: NN
Sub-Part K Indicator: Not reported
Commercial TSD Indicator: No

Map ID
Direction
Distance
Elevation

MAP FINDINGS

Site

Database(s)

EDR ID Number
EPA ID Number

BRAND X (Continued)

1000838331

Treatment Storage and Disposal Type:	Not reported
2018 GPRA Permit Baseline:	Not on the Baseline
2018 GPRA Renewals Baseline:	Not on the Baseline
Permit Renewals Workload Universe:	Not reported
Permit Workload Universe:	Not reported
Permit Progress Universe:	Not reported
Post-Closure Workload Universe:	Not reported
Closure Workload Universe:	Not reported
202 GPRA Corrective Action Baseline:	No
Corrective Action Workload Universe:	No
Subject to Corrective Action Universe:	No
Non-TSDFs Where RCRA CA has Been Imposed Universe:	No
TSDFs Potentially Subject to CA Under 3004 (u)/(v) Universe:	No
TSDFs Only Subject to CA under Discretionary Auth Universe:	No
Corrective Action Priority Ranking:	No NCAPS ranking
Environmental Control Indicator:	No
Institutional Control Indicator:	No
Human Exposure Controls Indicator:	N/A
Groundwater Controls Indicator:	N/A
Operating TSDF Universe:	Not reported
Full Enforcement Universe:	Not reported
Significant Non-Complier Universe:	No
Unaddressed Significant Non-Complier Universe:	No
Addressed Significant Non-Complier Universe:	No
Significant Non-Complier With a Compliance Schedule Universe:	No
Financial Assurance Required:	Not reported
Handler Date of Last Change:	20120216
Recognized Trader-Importer:	No
Recognized Trader-Exporter:	No
Importer of Spent Lead Acid Batteries:	No
Exporter of Spent Lead Acid Batteries:	No
Recycler Activity Without Storage:	Not reported
Manifest Broker:	Not reported
Sub-Part P Indicator:	No

Handler - Owner Operator:

Owner/Operator Indicator:	Owner
Owner/Operator Name:	CWALINSKI, JANET
Legal Status:	Private
Date Became Current:	Not reported
Date Ended Current:	Not reported
Owner/Operator Address:	3218 ALADDIN RD
Owner/Operator City,State,Zip:	COLVILLE, WA 99114
Owner/Operator Telephone:	000-000-0000
Owner/Operator Telephone Ext:	Not reported
Owner/Operator Fax:	Not reported
Owner/Operator Email:	Not reported

Owner/Operator Indicator:	Owner
Owner/Operator Name:	BRAND X GASOLINE
Legal Status:	Private
Date Became Current:	19960503
Date Ended Current:	Not reported
Owner/Operator Address:	1705 W LINCOLN AVE
Owner/Operator City,State,Zip:	YAKIMA, WA 98902
Owner/Operator Telephone:	000-000-0000

Map ID
Direction
Distance
Elevation

MAP FINDINGS

Site

Database(s)

EDR ID Number
EPA ID Number

BRAND X (Continued)

1000838331

Owner/Operator Telephone Ext: Not reported
Owner/Operator Fax: Not reported
Owner/Operator Email: Not reported

Owner/Operator Indicator: Owner
Owner/Operator Name: CWALINSKI, JANET
Legal Status: Private
Date Became Current: 19990407
Date Ended Current: Not reported
Owner/Operator Address: 3218 ALADDIN RD
Owner/Operator City,State,Zip: COLVILLE, WA 99114
Owner/Operator Telephone: 000-000-0000
Owner/Operator Telephone Ext: Not reported
Owner/Operator Fax: Not reported
Owner/Operator Email: Not reported

Owner/Operator Indicator: Operator
Owner/Operator Name: BRAND X
Legal Status: Private
Date Became Current: Not reported
Date Ended Current: Not reported
Owner/Operator Address: 1705 W LINCOLN
Owner/Operator City,State,Zip: YAKIMA, WA 98902
Owner/Operator Telephone: 000-000-0000
Owner/Operator Telephone Ext: Not reported
Owner/Operator Fax: Not reported
Owner/Operator Email: Not reported

Owner/Operator Indicator: Owner
Owner/Operator Name: BRAND X GASOLIN B
Legal Status: Private
Date Became Current: 19960503
Date Ended Current: Not reported
Owner/Operator Address: 1705 W LINCOLN AVE
Owner/Operator City,State,Zip: YAKIMA, WA 98902-2409
Owner/Operator Telephone: 000-000-0000
Owner/Operator Telephone Ext: Not reported
Owner/Operator Fax: Not reported
Owner/Operator Email: Not reported

Owner/Operator Indicator: Operator
Owner/Operator Name: BRAND X GASOLINE
Legal Status: Private
Date Became Current: Not reported
Date Ended Current: Not reported
Owner/Operator Address: 1705 W LINCOLN AVE
Owner/Operator City,State,Zip: YAKIMA, WA 98902-2409
Owner/Operator Telephone: 000-000-0000
Owner/Operator Telephone Ext: Not reported
Owner/Operator Fax: Not reported
Owner/Operator Email: Not reported

Historic Generators:

Receive Date: 19920828
Handler Name: BRAND X
Federal Waste Generator Description: Not a generator, verified
State District Owner: WA

Map ID
Direction
Distance
Elevation

MAP FINDINGS

Site

Database(s)

EDR ID Number
EPA ID Number

BRAND X (Continued)

1000838331

Large Quantity Handler of Universal Waste:	No
Recognized Trader Importer:	No
Recognized Trader Exporter:	No
Spent Lead Acid Battery Importer:	No
Spent Lead Acid Battery Exporter:	No
Current Record:	No
Non Storage Recycler Activity:	Not reported
Electronic Manifest Broker:	Not reported

Receive Date:	19920828
Handler Name:	BRAND X
Federal Waste Generator Description:	Not a generator, verified
State District Owner:	WA
Large Quantity Handler of Universal Waste:	No
Recognized Trader Importer:	No
Recognized Trader Exporter:	No
Spent Lead Acid Battery Importer:	No
Spent Lead Acid Battery Exporter:	No
Current Record:	Yes
Non Storage Recycler Activity:	Not reported
Electronic Manifest Broker:	Not reported

Receive Date:	19920828
Handler Name:	BRAND X
Federal Waste Generator Description:	Not a generator, verified
State District Owner:	WA
Large Quantity Handler of Universal Waste:	No
Recognized Trader Importer:	Not reported
Recognized Trader Exporter:	Not reported
Spent Lead Acid Battery Importer:	Not reported
Spent Lead Acid Battery Exporter:	Not reported
Current Record:	No
Non Storage Recycler Activity:	Not reported
Electronic Manifest Broker:	Not reported

List of NAICS Codes and Descriptions:

NAICS Code:	44711
NAICS Description:	GASOLINE STATIONS WITH CONVENIENCE STORES

Facility Has Received Notices of Violations:

Violations:	No Violations Found
-------------	---------------------

Evaluation Action Summary:

Evaluations:	No Evaluations Found
--------------	----------------------

FINDS:

Registry ID:	110005378616
--------------	--------------

Click Here:

Environmental Interest/Information System:

Washington Facility / Site Identification System (WA-FSIS) provides a means to query and display data maintained by the Washington Department of Ecology. This system contains key information for each facility/site that is currently, or has been, of interest to the Air

Map ID
Direction
Distance
Elevation

MAP FINDINGS

Site

Database(s)

EDR ID Number
EPA ID Number

BRAND X (Continued)

1000838331

Quality, Dam Safety, Hazardous Waste, Toxics Cleanup, and Water Quality Programs.
RCRAInfo is a national information system that supports the Resource Conservation and Recovery Act (RCRA) program through the tracking of events and activities related to facilities that generate, transport, and treat, store, or dispose of hazardous waste. RCRAInfo allows RCRA program staff to track the notification, permit, compliance, and corrective action activities required under RCRA.

[Click this hyperlink](#) while viewing on your computer to access additional FINDS: detail in the EDR Site Report.

ECHO:

Envid: 1000838331
Registry ID: 110005378616
DFR URL: <http://echo.epa.gov/detailed-facility-report?fid=110005378616>
Name: BRAND X
Address: 1705 W LINCOLN
City,State,Zip: YAKIMA, WA 98902

**D14
WNW
1/8-1/4
0.148 mi.
784 ft.**

**BRAND X
1705 W LINCOLN AVE
YAKIMA, WA 98902**

**VCP S124434759
N/A**

Site 2 of 2 in cluster D

**Relative:
Lower**

VCP:

**Actual:
1102 ft.**

Name: BRAND X
Address: 1705 W LINCOLN AVE
City,State,Zip: YAKIMA, WA 98902
edr_fstat: WA
edr_fzip: 98902
edr_fcnty: YAKIMA
edr_zip: Not reported
Facility ID: 521
VCP Status: NFA
Past VCP: Not reported
Current VCP: Not reported
NFA Type: YAKIMA, WA 98902
Date NFA: YAKIMA, WA 98902
Rank: YAKIMA, WA 98902
Cleanup Siteid: 4934
Contaminant Name: Petroleum-Gasoline
Soil: Remediated-Above

**E15
ENE
1/8-1/4
0.213 mi.
1124 ft.**

**WEST LINCOLN AVE BLDG
1218 W LINCOLN AVE
YAKIMA, WA 98902**

**RCRA NonGen / NLR
FINDS
ECHO**

**1000838950
WAD988517579**

Site 1 of 3 in cluster E

**Relative:
Lower**

RCRA NonGen / NLR:

**Actual:
1087 ft.**

Date Form Received by Agency: 19940101
Handler Name: WEST LINCOLN AVE BLDG
Handler Address: 1218 W LINCOLN AVE
Handler City,State,Zip: YAKIMA, WA 98902
EPA ID: WAD988517579

Map ID
Direction
Distance
Elevation

MAP FINDINGS

Site

Database(s)

EDR ID Number
EPA ID Number

WEST LINCOLN AVE BLDG (Continued)

1000838950

Contact Name:	WEST LINCOLN AV WEST LINCOLN AV
Contact Address:	506 N 57TH AVE
Contact City,State,Zip:	YAKIMA, WA 98908-2716
Contact Telephone:	000-000-0000
Contact Fax:	000-000-0000
Contact Email:	Not reported
Contact Title:	Not reported
EPA Region:	10
Land Type:	Private
Federal Waste Generator Description:	Not a generator, verified
Non-Notifier:	Not reported
Biennial Report Cycle:	Not reported
Accessibility:	Not reported
Active Site Indicator:	Not reported
State District Owner:	WA
State District:	CRO
Mailing Address:	506 N 57TH AVE
Mailing City,State,Zip:	YAKIMA, WA 98908-2716
Owner Name:	WEST LINCOLN AV W
Owner Type:	Private
Operator Name:	Not reported
Operator Type:	Not reported
Short-Term Generator Activity:	No
Importer Activity:	No
Mixed Waste Generator:	No
Transporter Activity:	No
Transfer Facility Activity:	No
Recycler Activity with Storage:	No
Small Quantity On-Site Burner Exemption:	No
Smelting Melting and Refining Furnace Exemption:	No
Underground Injection Control:	No
Off-Site Waste Receipt:	No
Universal Waste Indicator:	No
Universal Waste Destination Facility:	No
Federal Universal Waste:	No
Active Site Fed-Reg Treatment Storage and Disposal Facility:	Not reported
Active Site Converter Treatment storage and Disposal Facility:	Not reported
Active Site State-Reg Treatment Storage and Disposal Facility:	Not reported
Active Site State-Reg Handler:	---
Federal Facility Indicator:	Not reported
Hazardous Secondary Material Indicator:	NN
Sub-Part K Indicator:	Not reported
Commercial TSD Indicator:	No
Treatment Storage and Disposal Type:	Not reported
2018 GPRA Permit Baseline:	Not on the Baseline
2018 GPRA Renewals Baseline:	Not on the Baseline
Permit Renewals Workload Universe:	Not reported
Permit Workload Universe:	Not reported
Permit Progress Universe:	Not reported
Post-Closure Workload Universe:	Not reported
Closure Workload Universe:	Not reported
202 GPRA Corrective Action Baseline:	No
Corrective Action Workload Universe:	No
Subject to Corrective Action Universe:	No
Non-TSDFs Where RCRA CA has Been Imposed Universe:	No
TSDFs Potentially Subject to CA Under 3004 (u)/(v) Universe:	No
TSDFs Only Subject to CA under Discretionary Auth Universe:	No

Map ID
Direction
Distance
Elevation

MAP FINDINGS

Site

Database(s)

EDR ID Number
EPA ID Number

WEST LINCOLN AVE BLDG (Continued)

1000838950

Corrective Action Priority Ranking:	No NCAPS ranking
Environmental Control Indicator:	No
Institutional Control Indicator:	No
Human Exposure Controls Indicator:	N/A
Groundwater Controls Indicator:	N/A
Operating TSDF Universe:	Not reported
Full Enforcement Universe:	Not reported
Significant Non-Complier Universe:	No
Unaddressed Significant Non-Complier Universe:	No
Addressed Significant Non-Complier Universe:	No
Significant Non-Complier With a Compliance Schedule Universe:	No
Financial Assurance Required:	Not reported
Handler Date of Last Change:	20120216
Recognized Trader-Importer:	No
Recognized Trader-Exporter:	No
Importer of Spent Lead Acid Batteries:	No
Exporter of Spent Lead Acid Batteries:	No
Recycler Activity Without Storage:	Not reported
Manifest Broker:	Not reported
Sub-Part P Indicator:	No

Handler - Owner Operator:

Owner/Operator Indicator:	Owner
Owner/Operator Name:	WEST LINCOLN AVE BLDG
Legal Status:	Private
Date Became Current:	19960503
Date Ended Current:	Not reported
Owner/Operator Address:	1218 W LINCOLN AVE
Owner/Operator City,State,Zip:	YAKIMA, WA 98902
Owner/Operator Telephone:	000-000-0000
Owner/Operator Telephone Ext:	Not reported
Owner/Operator Fax:	Not reported
Owner/Operator Email:	Not reported

Owner/Operator Indicator:	Owner
Owner/Operator Name:	WEST LINCOLN AVE BLDG
Legal Status:	Private
Date Became Current:	Not reported
Date Ended Current:	Not reported
Owner/Operator Address:	1218 W LINCOLN AVE
Owner/Operator City,State,Zip:	YAKIMA, WA 98902
Owner/Operator Telephone:	000-000-0000
Owner/Operator Telephone Ext:	Not reported
Owner/Operator Fax:	Not reported
Owner/Operator Email:	Not reported

Owner/Operator Indicator:	Owner
Owner/Operator Name:	WEST LINCOLN AV W
Legal Status:	Private
Date Became Current:	19960503
Date Ended Current:	Not reported
Owner/Operator Address:	1218 W LINCOLN AVE
Owner/Operator City,State,Zip:	YAKIMA, WA 98902-2536
Owner/Operator Telephone:	000-000-0000
Owner/Operator Telephone Ext:	Not reported
Owner/Operator Fax:	Not reported

Map ID
Direction
Distance
Elevation

MAP FINDINGS

Site

Database(s)

EDR ID Number
EPA ID Number

WEST LINCOLN AVE BLDG (Continued)

1000838950

Owner/Operator Email:	Not reported
Owner/Operator Indicator:	Operator
Owner/Operator Name:	WEST LINCOLN AVE BLDG
Legal Status:	Private
Date Became Current:	Not reported
Date Ended Current:	Not reported
Owner/Operator Address:	1218 W LINCOLN AVE
Owner/Operator City,State,Zip:	YAKIMA, WA 98902
Owner/Operator Telephone:	000-000-0000
Owner/Operator Telephone Ext:	Not reported
Owner/Operator Fax:	Not reported
Owner/Operator Email:	Not reported

Historic Generators:

Receive Date:	19940101
Handler Name:	WEST LINCOLN AVE BLDG
Federal Waste Generator Description:	Not a generator, verified
State District Owner:	WA
Large Quantity Handler of Universal Waste:	No
Recognized Trader Importer:	No
Recognized Trader Exporter:	No
Spent Lead Acid Battery Importer:	No
Spent Lead Acid Battery Exporter:	No
Current Record:	Yes
Non Storage Recycler Activity:	Not reported
Electronic Manifest Broker:	Not reported

Receive Date:	19940101
Handler Name:	WEST LINCOLN AVE BLDG
Federal Waste Generator Description:	Not a generator, verified
State District Owner:	WA
Large Quantity Handler of Universal Waste:	No
Recognized Trader Importer:	No
Recognized Trader Exporter:	No
Spent Lead Acid Battery Importer:	No
Spent Lead Acid Battery Exporter:	No
Current Record:	No
Non Storage Recycler Activity:	Not reported
Electronic Manifest Broker:	Not reported

List of NAICS Codes and Descriptions:

NAICS Code:	53112
NAICS Description:	LESSORS OF NONRESIDENTIAL BUILDINGS (EXCEPT MINIWAREHOUSES)

Facility Has Received Notices of Violations:

Violations:	No Violations Found
-------------	---------------------

Evaluation Action Summary:

Evaluations:	No Evaluations Found
--------------	----------------------

FINDS:

Registry ID:	110005383977
--------------	--------------

Map ID
Direction
Distance
Elevation

MAP FINDINGS

Site

Database(s)

EDR ID Number
EPA ID Number

WEST LINCOLN AVE BLDG (Continued)

1000838950

Click Here:

Environmental Interest/Information System:

Washington Facility / Site Identification System (WA-FSIS) provides a means to query and display data maintained by the Washington Department of Ecology. This system contains key information for each facility/site that is currently, or has been, of interest to the Air Quality, Dam Safety, Hazardous Waste, Toxics Cleanup, and Water Quality Programs.

RCRAInfo is a national information system that supports the Resource Conservation and Recovery Act (RCRA) program through the tracking of events and activities related to facilities that generate, transport, and treat, store, or dispose of hazardous waste. RCRAInfo allows RCRA program staff to track the notification, permit, compliance, and corrective action activities required under RCRA.

[Click this hyperlink](#) while viewing on your computer to access additional FINDS: detail in the EDR Site Report.

ECHO:

Envid: 1000838950
Registry ID: 110005383977
DFR URL: <http://echo.epa.gov/detailed-facility-report?fid=110005383977>
Name: WEST LINCOLN AVE BLDG
Address: 1218 W LINCOLN AVE
City,State,Zip: YAKIMA, WA 98902

E16
ENE
1/8-1/4
0.213 mi.
1124 ft.

YATES PROPERTY
1218 W LINCOLN AVE
YAKIMA, WA 98902

UST **U003604965**
ALLSITES **N/A**

Site 2 of 3 in cluster E

Relative:
Lower

UST:

Actual:
1087 ft.

Name: YATES PROPERTY
Address: 1218 W LINCOLN AVE
City: YAKIMA
Zip: 98902
Facility ID: 61119577
Site Id: 503170
Decimal Latitude: 46.60343
Decimal Longitude: -120.52224

Tank Name: 1
Tag Number: Not reported
Tank Status: Removed
Tank Status Date: 12/10/1999
Tank Install Date: 1/1/1964
Tank Closure Date: Not reported
Capacity Range: Not reported
Tank Permit Expiration Date: Not reported
Tank Upgrade Date: Not reported
Tank Spill Prevention: Not reported
Tank Overfill Prevention: Not reported
Tank Material: Not reported
Tank Construction: Not reported
Tank Tightness Test: Not reported
Tank Corrosion Protection: Not reported

Map ID
Direction
Distance
Elevation

MAP FINDINGS

Site

Database(s)

EDR ID Number
EPA ID Number

YATES PROPERTY (Continued)

U003604965

Tank Manifold: Not reported
Tank Release Detection: Not reported
Tank SFC Type: Not reported
Pipe Material: Not reported
Pipe Construction: Not reported
Pipe Primary Release Detection: Not reported
Pipe Second Release Detection: Not reported
Pipe Corrosion Protection: Not reported
Pipe Pumping System: Not reported
Responsible Unit: Central
Dispenser/Pump SFC Type: Not reported
Region: Central
Is Active: False
Actual Capacity: 1000
Pipe Install Date: Not reported
Turbine Sump Construction: Not reported
Compartment Number: 1
Stored Substance: Unleaded Gasoline
Used Substance: Not reported
Compartment Capacity: 1000

Name: YATES PROPERTY
Address: 1218 W LINCOLN AVE
City: YAKIMA
Zip: 98902

Tank Name: 2
Tag Number: Not reported
Tank Status: Removed
Tank Status Date: 12/10/1999
Tank Install Date: 1/1/1900
Tank Closure Date: Not reported
Capacity Range: Not reported
Tank Permit Expiration Date: Not reported
Tank Upgrade Date: Not reported
Tank Spill Prevention: Not reported
Tank Overfill Prevention: Not reported
Tank Material: Not reported
Tank Construction: Not reported
Tank Tightness Test: Not reported
Tank Corrosion Protection: Not reported
Tank Manifold: Not reported
Tank Release Detection: Not reported
Tank SFC Type: Not reported
Pipe Material: Not reported
Pipe Construction: Not reported
Pipe Primary Release Detection: Not reported
Pipe Second Release Detection: Not reported
Pipe Corrosion Protection: Not reported
Pipe Pumping System: Not reported
Responsible Unit: Central
Dispenser/Pump SFC Type: Not reported
Region: Central
Is Active: False
Actual Capacity: 1000
Pipe Install Date: Not reported
Turbine Sump Construction: Not reported

Map ID
Direction
Distance
Elevation

MAP FINDINGS

Site

Database(s)

EDR ID Number
EPA ID Number

YATES PROPERTY (Continued)

U003604965

Compartment Number: 1
Stored Substance: Unleaded Gasoline
Used Substance: Not reported
Compartment Capacity: 1000

ALLSITES:

Name: WEST LINCOLN AVE BLDG
Facility Id: 61119577

Interaction: 54159
Interaction 1: I
Interaction 2: HWG
Ecology Program: HAZWASTE
Program Data: TURBOWASTE
Facility Alt.: Not reported
Program ID: WAD988517579
Date Interaction: 1993-02-01 00:00:00
Date Interaction 3: Hazardous Waste Generator
Latitude: 46.603424246000003
Longitude: -120.522225635

Interaction: 132631
Interaction 1: I
Interaction 2: UST
Ecology Program: TOXICS
Program Data: UST
Facility Alt.: Yates Property
Program ID: 503170
Date Interaction: 2000-02-08 00:00:00
Date Interaction 3: Underground Storage Tank
Latitude: 46.603424246000003
Longitude: -120.522225635

E17 **HY'S GROCERY**
ENE **1219 W LINCOLN**
1/8-1/4 **YAKIMA, WA 98902**
0.223 mi.
1179 ft. **Site 3 of 3 in cluster E**

LUST **U001126854**
UST **N/A**
ICR
ALLSITES
CSCSL NFA

Relative: **LUST:**
Lower Name: HY'S GROCERY FACILITY
Address: 1219 W LINCOLN AVE
City,State,Zip: YAKIMA, WA 98902
Facility ID: 95196341
Lust Status Type: LUST - NFA
Cleanup Site ID: 11189
Cleanup Unit Type: Not reported
Process Type: Not reported
Cleanup Unit Name: HY'S GROCERY, HYLAND PLOCHOWIETZ, Hys Grocery
Response Section: Central
Release Date: 05/09/1996
Lust Date: 03/13/2006
Region: Central
Lust ID: 4306
UST ID: 11574

Actual:
1087 ft.

Map ID
Direction
Distance
Elevation

MAP FINDINGS

Site

Database(s)

EDR ID Number
EPA ID Number

HY'S GROCERY (Continued)

U001126854

Contaminant Name: Petroleum-Diesel
Ground Water: Not reported
Surface Water: Not reported
Soil: Confirmed Above Cleanup Levels
Sediment: Not reported
Air: Not reported
Bedrock: Not reported
Lat/Long: 46.603560 / -120.52331

Name: HY'S GROCERY FACILITY
Address: 1219 W LINCOLN AVE
City,State,Zip: YAKIMA, WA 98902
Facility ID: 95196341
Lust Status Type: LUST - NFA
Cleanup Site ID: 11189
Cleanup Unit Type: Not reported
Process Type: Not reported
Cleanup Unit Name: HY'S GROCERY,HYLAND PLOCHOWIETZ,Hys Grocery
Response Section: Central
Release Date: 07/10/1995
Lust Date: 03/13/2006
Region: Central
Lust ID: 4174
UST ID: 11574
Contaminant Name: Petroleum-Diesel
Ground Water: Not reported
Surface Water: Not reported
Soil: Confirmed Above Cleanup Levels
Sediment: Not reported
Air: Not reported
Bedrock: Not reported
Lat/Long: 46.603560 / -120.52331

UST:

Name: HY'S GROCERY
Address: 1219 W LINCOLN
City: YAKIMA
Zip: 98902
Facility ID: 95196341
Site Id: 11574
Decimal Latitude: 46.60356
Decimal Longitude: -120.52331

Tank Name: 1
Tag Number: Not reported
Tank Status: Removed
Tank Status Date: 7/10/1995
Tank Install Date: 9/12/1964
Tank Closure Date: 7/10/1995
Capacity Range: 10,000 to 19,999 Gallons
Tank Permit Expiration Date: Not reported
Tank Upgrade Date: Not reported
Tank Spill Prevention: None
Tank Overfill Prevention: None
Tank Material: Not reported
Tank Construction: Single Wall Tank
Tank Tightness Test: Not reported

Map ID
Direction
Distance
Elevation

MAP FINDINGS

Site

Database(s)

EDR ID Number
EPA ID Number

HY'S GROCERY (Continued)

U001126854

Tank Corrosion Protection: None
Tank Manifold: Not reported
Tank Release Detection: Manual Inventory Control (daily)
Tank SFC Type: Not reported
Pipe Material: Not reported
Pipe Construction: Single Wall Pipe
Pipe Primary Release Detection: Safe Suction (No Leak Detection)
Pipe Second Release Detection: Not reported
Pipe Corrosion Protection: None
Pipe Pumping System: Not reported
Responsible Unit: Central
Dispenser/Pump SFC Type: Not reported
Region: Central
Is Active: False
Actual Capacity: 10000
Pipe Install Date: Not reported
Turbine Sump Construction: Not reported
Compartment Number: 1
Stored Substance: Unleaded Gasoline
Used Substance: Motor Fuel for Vehicles
Compartment Capacity: 10000

Name: HY'S GROCERY
Address: 1219 W LINCOLN
City: YAKIMA
Zip: 98902

Tank Name: 2
Tag Number: Not reported
Tank Status: Removed
Tank Status Date: 7/10/1995
Tank Install Date: 9/12/1964
Tank Closure Date: 7/10/1995
Capacity Range: 10,000 to 19,999 Gallons
Tank Permit Expiration Date: Not reported
Tank Upgrade Date: Not reported
Tank Spill Prevention: None
Tank Overfill Prevention: None
Tank Material: Not reported
Tank Construction: Single Wall Tank
Tank Tightness Test: Not reported
Tank Corrosion Protection: None
Tank Manifold: Not reported
Tank Release Detection: Manual Inventory Control (daily)
Tank SFC Type: Not reported
Pipe Material: Not reported
Pipe Construction: Single Wall Pipe
Pipe Primary Release Detection: Safe Suction (No Leak Detection)
Pipe Second Release Detection: Not reported
Pipe Corrosion Protection: None
Pipe Pumping System: Not reported
Responsible Unit: Central
Dispenser/Pump SFC Type: Not reported
Region: Central
Is Active: False
Actual Capacity: 10000
Pipe Install Date: Not reported

Map ID
Direction
Distance
Elevation

MAP FINDINGS

Site

Database(s)

EDR ID Number
EPA ID Number

HY'S GROCERY (Continued)

U001126854

Turbine Sump Construction: Not reported
Compartment Number: 1
Stored Substance: Unleaded Gasoline
Used Substance: Motor Fuel for Vehicles
Compartment Capacity: 10000

Name: HY'S GROCERY
Address: 1219 W LINCOLN
City: YAKIMA
Zip: 98902

Tank Name: 3
Tag Number: Not reported
Tank Status: Removed
Tank Status Date: 7/10/1995
Tank Install Date: 6/10/1973
Tank Closure Date: 7/10/1995
Capacity Range: 5,000 to 9,999 Gallons
Tank Permit Expiration Date: Not reported
Tank Upgrade Date: Not reported
Tank Spill Prevention: None
Tank Overfill Prevention: None
Tank Material: Not reported
Tank Construction: Single Wall Tank
Tank Tightness Test: Not reported
Tank Corrosion Protection: None
Tank Manifold: Not reported
Tank Release Detection: Manual Inventory Control (daily)
Tank SFC Type: Not reported
Pipe Material: Not reported
Pipe Construction: Single Wall Pipe
Pipe Primary Release Detection: Safe Suction (No Leak Detection)
Pipe Second Release Detection: Not reported
Pipe Corrosion Protection: None
Pipe Pumping System: Not reported
Responsible Unit: Central
Dispenser/Pump SFC Type: Not reported
Region: Central
Is Active: False
Actual Capacity: 6000
Pipe Install Date: Not reported
Turbine Sump Construction: Not reported
Compartment Number: 1
Stored Substance: Leaded Gasoline
Used Substance: Motor Fuel for Vehicles
Compartment Capacity: 6000

Name: HY'S GROCERY
Address: 1219 W LINCOLN
City: YAKIMA
Zip: 98902

Tank Name: 4
Tag Number: Not reported
Tank Status: Removed
Tank Status Date: 3/25/1996
Tank Install Date: 7/15/1970

Map ID
Direction
Distance
Elevation

MAP FINDINGS

Site

Database(s)

EDR ID Number
EPA ID Number

HY'S GROCERY (Continued)

U001126854

Tank Closure Date: 5/9/1996
Capacity Range: 1,101 to 2,000 Gallons
Tank Permit Expiration Date: Not reported
Tank Upgrade Date: Not reported
Tank Spill Prevention: None
Tank Overfill Prevention: None
Tank Material: Not reported
Tank Construction: Single Wall Tank
Tank Tightness Test: Not reported
Tank Corrosion Protection: None
Tank Manifold: Not reported
Tank Release Detection: Manual Inventory Control (daily)
Tank SFC Type: Not reported
Pipe Material: Not reported
Pipe Construction: Single Wall Pipe
Pipe Primary Release Detection: Safe Suction (No Leak Detection)
Pipe Second Release Detection: Not reported
Pipe Corrosion Protection: None
Pipe Pumping System: Not reported
Responsible Unit: Central
Dispenser/Pump SFC Type: Not reported
Region: Central
Is Active: False
Actual Capacity: 2000
Pipe Install Date: Not reported
Turbine Sump Construction: Not reported
Compartment Number: 1
Stored Substance: Unleaded Gasoline
Used Substance: Motor Fuel for Vehicles
Compartment Capacity: 2000

Name: HY'S GROCERY
Address: 1219 W LINCOLN
City: YAKIMA
Zip: 98902

Tank Name: 5
Tag Number: Not reported
Tank Status: Removed
Tank Status Date: 3/25/1996
Tank Install Date: 7/15/1970
Tank Closure Date: 5/9/1996
Capacity Range: 1,101 to 2,000 Gallons
Tank Permit Expiration Date: Not reported
Tank Upgrade Date: Not reported
Tank Spill Prevention: None
Tank Overfill Prevention: None
Tank Material: Not reported
Tank Construction: Single Wall Tank
Tank Tightness Test: Not reported
Tank Corrosion Protection: None
Tank Manifold: Not reported
Tank Release Detection: Manual Inventory Control (daily)
Tank SFC Type: Not reported
Pipe Material: Not reported
Pipe Construction: Single Wall Pipe
Pipe Primary Release Detection: Safe Suction (No Leak Detection)

Map ID
Direction
Distance
Elevation

MAP FINDINGS

Site

Database(s)

EDR ID Number
EPA ID Number

HY'S GROCERY (Continued)

U001126854

Pipe Second Release Detection: Not reported
Pipe Corrosion Protection: None
Pipe Pumping System: Not reported
Responsible Unit: Central
Dispenser/Pump SFC Type: Not reported
Region: Central
Is Active: False
Actual Capacity: 2000
Pipe Install Date: Not reported
Turbine Sump Construction: Not reported
Compartment Number: 1
Stored Substance: Kerosene
Used Substance: Not reported
Compartment Capacity: 2000

ICR:

Date Ecology Received Report: 05/09/96
Contaminants Found at Site: Petroleum products
Media Contaminated: Soil
Waste Management: Tank
Region: Central
Type of Report Ecology Received: Interim cleanup report
Site Register Issue: 94-27
County Code: 39
Contact: Not reported
Report Title: Not reported

Date Ecology Received Report: 05/09/96
Contaminants Found at Site: Petroleum products
Media Contaminated: Soil
Waste Management: Tank
Region: Central
Type of Report Ecology Received: Final cleanup report
Site Register Issue: 94-36
County Code: 39
Contact: Not reported
Report Title: Not reported

ALLSITES:

Name: HYS GROCERY
Facility Id: 95196341

Interaction: 73982
Interaction 1: I
Interaction 2: LUST
Ecology Program: TOXICS
Program Data: ISIS
Facility Alt.: Not reported
Program ID: 11574
Date Interaction: 1995-07-10 00:00:00
Date Interaction 3: LUST Facility
Latitude: 46.603554246000002
Longitude: -120.523295635

Interaction: 73980

Map ID
Direction
Distance
Elevation

MAP FINDINGS

Site

Database(s)

EDR ID Number
EPA ID Number

HY'S GROCERY (Continued)

U001126854

Interaction 1: I
Interaction 2: UST
Ecology Program: TOXICS
Program Data: UST
Facility Alt.: Not reported
Program ID: 11574
Date Interaction: 2000-01-27 00:00:00
Date Interaction 3: Underground Storage Tank
Latitude: 46.603554246000002
Longitude: -120.523295635

Interaction: 73981
Interaction 1: I
Interaction 2: LUST
Ecology Program: TOXICS
Program Data: ISIS
Facility Alt.: Not reported
Program ID: 11574
Date Interaction: 1996-05-09 00:00:00
Date Interaction 3: LUST Facility
Latitude: 46.603554246000002
Longitude: -120.523295635

CSCSL NFA:

Name: HY'S GROCERY FACILITY
Address: 1219 W LINCOLN AVE
City,State,Zip: YAKIMA, WA 98902
Facility/Site Id: 95196341
CS Id: 11189
NFA Date: 03/13/2006
Alternate Site Names: HY'S GROCERY,HYLAND PLOCHOWIETZ,Hys Grocery
NFA Reason: Historic LUST
Site Status: NFA
Region: Central
Contaminant Name: Petroleum-Diesel
Ground Water: Not reported
Surface Water: Not reported
Soil: Confirmed Above Cleanup Levels
Sediment: Not reported
Air: Not reported
Bedrock: Not reported
Latitude: 46.60356
Longitude: -120.52331

18
WNW
1/8-1/4
0.227 mi.
1197 ft.

CENTRAL WASHINGTON FAMILY MEDICINE CLINIC
1806 W LINCOLN AVE
YAKIMA, WA 98902

SWRCY S125232688
N/A

Relative:
Higher

SWRCY:
Name: CENTRAL WASHINGTON FAMILY MEDICINE CLINIC
Address: 1806 W LINCOLN AVE
City,State,Zip: YAKIMA, WA 98902
Phone: 509-452-4520

Actual:
1111 ft.

Map ID
Direction
Distance
Elevation

MAP FINDINGS

Site

Database(s)

EDR ID Number
EPA ID Number

CENTRAL WASHINGTON FAMILY MEDICINE CLINIC (Continued)

S125232688

Website: <http://www.takebackyourmeds.org/>
Material Accepted: Medications
Type: Residential
Service Type: Dropoff
Hours: Call drop off location for hours.
Comments: Take Back Your Meds is a group of over 270 health organizations, police, drugstores, local governments, environmental groups, and others in Washington State who support medicine take-back programs to reduce access to highly-addictive drugs, reduce the risk of poisonings, and reduce environmental contamination. These organizations support creation of a secure, statewide medicine return program for unwanted medicines from households that is financed by pharmaceutical manufacturers, and that does not rely on state and local government funding.
Material Category: Household Hazardous Waste
Organization ID: 1535
Organization Name: Take Back Your Medicines Organization
Organization Contact: No Longer Tracked
Organization Email: No Longer Tracked
E-Cycle: No
Light Recycle: No

19
SE
1/8-1/4
0.235 mi.
1243 ft.

MAID O CLOVER 10TH & SUMMITVIEW YAKIMA
10TH AVE & SUMMITVIEW
YAKIMA, WA 98902

UST 1007072615
ALLSITES N/A
FINDS

Relative:
Lower
Actual:
1083 ft.

UST:
Name: MAID O'CLOVER
Address: 10 AVE & SUMMITVIEW
City: YAKIMA
Zip: 98902
Facility ID: 32833784
Site Id: 308
Decimal Latitude: 46.599718
Decimal Longitude: -120.524826

Tank Name: 1
Tag Number: Not reported
Tank Status: Removed
Tank Status Date: 8/6/1996
Tank Install Date: 12/31/1964
Tank Closure Date: Not reported
Capacity Range: Not reported
Tank Permit Expiration Date: Not reported
Tank Upgrade Date: Not reported
Tank Spill Prevention: Not reported
Tank Overfill Prevention: Not reported
Tank Material: Steel
Tank Construction: Single Wall Tank
Tank Tightness Test: Not reported
Tank Corrosion Protection: Not reported
Tank Manifold: Not reported
Tank Release Detection: Not reported
Tank SFC Type: Not reported
Pipe Material: Steel
Pipe Construction: Not reported

Map ID
Direction
Distance
Elevation

MAP FINDINGS

Site

Database(s)

EDR ID Number
EPA ID Number

MAID O CLOVER 10TH & SUMMITVIEW YAKIMA (Continued)

1007072615

Pipe Primary Release Detection: Not reported
Pipe Second Release Detection: Not reported
Pipe Corrosion Protection: Not reported
Pipe Pumping System: Not reported
Responsible Unit: Central
Dispencer/Pump SFC Type: Not reported
Region: Central
Is Active: False
Actual Capacity: Not reported
Pipe Install Date: Not reported
Turbine Sump Construction: Not reported
Compartment Number: 1
Stored Substance: Leaded Gasoline
Used Substance: Not reported
Compartment Capacity: Not reported

Name: MAID O'CLOVER
Address: 10 AVE & SUMMITVIEW
City: YAKIMA
Zip: 98902

Tank Name: 2
Tag Number: Not reported
Tank Status: Removed
Tank Status Date: 8/6/1996
Tank Install Date: 12/31/1964
Tank Closure Date: Not reported
Capacity Range: Not reported
Tank Permit Expiration Date: Not reported
Tank Upgrade Date: Not reported
Tank Spill Prevention: Not reported
Tank Overfill Prevention: Not reported
Tank Material: Steel
Tank Construction: Single Wall Tank
Tank Tightness Test: Not reported
Tank Corrosion Protection: Not reported
Tank Manifold: Not reported
Tank Release Detection: Not reported
Tank SFC Type: Not reported
Pipe Material: Steel
Pipe Construction: Not reported
Pipe Primary Release Detection: Not reported
Pipe Second Release Detection: Not reported
Pipe Corrosion Protection: Not reported
Pipe Pumping System: Not reported
Responsible Unit: Central
Dispencer/Pump SFC Type: Not reported
Region: Central
Is Active: False
Actual Capacity: Not reported
Pipe Install Date: Not reported
Turbine Sump Construction: Not reported
Compartment Number: 1
Stored Substance: Unleaded Gasoline
Used Substance: Not reported
Compartment Capacity: Not reported

Map ID
Direction
Distance
Elevation

MAP FINDINGS

Site

Database(s)

EDR ID Number
EPA ID Number

MAID O CLOVER 10TH & SUMMITVIEW YAKIMA (Continued)

1007072615

Name: MAID O'CLOVER
Address: 10 AVE & SUMMITVIEW
City: YAKIMA
Zip: 98902

Tank Name: 3
Tag Number: Not reported
Tank Status: Removed
Tank Status Date: 8/6/1996
Tank Install Date: 12/31/1964
Tank Closure Date: Not reported
Capacity Range: Not reported
Tank Permit Expiration Date: Not reported
Tank Upgrade Date: Not reported
Tank Spill Prevention: Not reported
Tank Overfill Prevention: Not reported
Tank Material: Steel
Tank Construction: Single Wall Tank
Tank Tightness Test: Not reported
Tank Corrosion Protection: Not reported
Tank Manifold: Not reported
Tank Release Detection: Not reported
Tank SFC Type: Not reported
Pipe Material: Steel
Pipe Construction: Not reported
Pipe Primary Release Detection: Not reported
Pipe Second Release Detection: Not reported
Pipe Corrosion Protection: Not reported
Pipe Pumping System: Not reported
Responsible Unit: Central
Dispenser/Pump SFC Type: Not reported
Region: Central
Is Active: False
Actual Capacity: Not reported
Pipe Install Date: Not reported
Turbine Sump Construction: Not reported
Compartment Number: 1
Stored Substance: Unleaded Gasoline
Used Substance: Not reported
Compartment Capacity: Not reported

ALLSITES:

Name: MAID O CLOVER 10TH & SUMMITVIEW YAKIMA
Facility Id: 32833784

Interaction: 38195
Interaction 1: I
Interaction 2: UST
Ecology Program: TOXICS
Program Data: UST
Facility Alt.: Not reported
Program ID: 308
Date Interaction: 1999-09-30 00:00:00
Date Interaction 3: Underground Storage Tank
Latitude: 46.599712246000003
Longitude: -120.52481163500001

Map ID
Direction
Distance
Elevation

MAP FINDINGS

Site

Database(s)

EDR ID Number
EPA ID Number

MAID O CLOVER 10TH & SUMMITVIEW YAKIMA (Continued)

1007072615

FINDS:

Registry ID: 110015492420

Click Here:

Environmental Interest/Information System:

Washington Facility / Site Identification System (WA-FSIS) provides a means to query and display data maintained by the Washington Department of Ecology. This system contains key information for each facility/site that is currently, or has been, of interest to the Air Quality, Dam Safety, Hazardous Waste, Toxics Cleanup, and Water Quality Programs.

[Click this hyperlink](#) while viewing on your computer to access additional FINDS: detail in the EDR Site Report.

**F20
WSW
1/8-1/4
0.245 mi.
1294 ft.**

**RESIDENT
206 N 18TH AVE
YAKIMA, WA 98902**

Site 1 of 2 in cluster F

**ALLSITES
SPILLS
FINDS**

**1011846749
N/A**

**Relative:
Higher**

ALLSITES:

Name: RESIDENT
Facility Id: 7454329

**Actual:
1139 ft.**

Interaction: 20761
Interaction 1: A
Interaction 2: RSVP
Ecology Program: HAZWASTE
Program Data: RSVP
Facility Alt.: Not reported
Program ID: Not reported
Date Interaction: 2003-08-18 00:00:00
Date Interaction 3: Revised Site Visit Progra
Latitude: 46.599835163999998
Longitude: -120.534951169

SPILLS ERTS:

Facility Site ID: Not reported
Name: Not reported
Address: 206 NORTH 18TH AVENUE
City,State,Zip: YAKIMA, WA 98902-
Program Name: Hazardous Waste & Toxics Reduction
Incident ID: 534257
Incident Status: Historic
Incident Date: 06/04/2003
Initial Report Activity Name: Storing
Initial Report Cause Category: Human error
Initial Report Cause Name: Negligence
Initial Report Medium Name: Soil
Initial Report Medium Category: Ground
Initial Report Source Name: Domestic
Initial Report Source Category: Private property
Initial Report Substance Name: Used oil
Initial Report Substance Category: Oil
Initial Report Substance Quantity: 10

Map ID
Direction
Distance
Elevation

MAP FINDINGS

Site

Database(s)

EDR ID Number
EPA ID Number

RESIDENT (Continued)

1011846749

Initial Report Substance Unit Of Measure: U.S. gallons
Potentially Responsible Party First Name: DENNIS
Potentially Responsible Party Last Name: SALISBURY
Potentially Responsible Party Organization: Not reported
External Reference Number: Not reported
Latitude: Not reported
Longitude: Not reported

FINDS:

Registry ID: 110037054709

Click Here:

Environmental Interest/Information System:

Washington Facility / Site Identification System (WA-FSIS) provides a means to query and display data maintained by the Washington Department of Ecology. This system contains key information for each facility/site that is currently, or has been, of interest to the Air Quality, Dam Safety, Hazardous Waste, Toxics Cleanup, and Water Quality Programs.

[Click this hyperlink](#) while viewing on your computer to access additional FINDS: detail in the EDR Site Report.

**G21
NNW
1/4-1/2
0.269 mi.
1419 ft.**

**ORCHARD RITE
1702 ENGLEWOOD AVE
YAKIMA, WA 98902**

Site 1 of 3 in cluster G

**CSCSL U001126480
LUST N/A
UST
ICR
ALLSITES**

**Relative:
Lower**

**Actual:
1100 ft.**

CSCSL:
Name: ORCHARD RITE
Address: 1702 ENGLEWOOD AVE
City,State,Zip: YAKIMA, WA 98902
Facility ID: 57471125
Region: Central
Lat/Long: 46.606783059825 / -120.5316890680
Clean Up Siteid: 9773
Site Status: Cleanup Started
Contaminant Name: Petroleum-Other
Alternate Site Names: Not reported
Site Rank: Not reported
Has Institutional Control: Not reported
Past VCP: Not reported
Current VCP: Not reported
Ground Water: Not reported
Surface Water: Not reported
Soil: Confirmed Above Cleanup Levels
Sediment: Not reported
Air: Not reported
Bedrock: Not reported
Responsible Unit: Central

LUST:

Name: ORCHARD RITE
Address: 1702 ENGLEWOOD AVE
City,State,Zip: YAKIMA, WA 98902
Facility ID: 57471125

Map ID
Direction
Distance
Elevation

MAP FINDINGS

Site

Database(s)

EDR ID Number
EPA ID Number

ORCHARD RITE (Continued)

U001126480

Lust Status Type: LUST - Cleanup Started
Cleanup Site ID: 9773
Cleanup Unit Type: Upland
Process Type: Independent Action
Cleanup Unit Name: Not reported
Response Section: Central
Release Date: 12/30/1994
Lust Date: 09/26/1994
Region: Central
Lust ID: 4593
UST ID: 10738
Contaminant Name: Petroleum-Other
Ground Water: Not reported
Surface Water: Not reported
Soil: Confirmed Above Cleanup Levels
Sediment: Not reported
Air: Not reported
Bedrock: Not reported
Lat/Long: 46.606783 / -120.53168

UST:

Name: ORCHARD RITE
Address: 1702 ENGLEWOOD AVE
City: YAKIMA
Zip: 98902
Facility ID: 57471125
Site Id: 10738
Decimal Latitude: 46.60678306
Decimal Longitude: -120.53168907

Tank Name: 1
Tag Number: Not reported
Tank Status: Removed
Tank Status Date: 8/6/1996
Tank Install Date: 12/31/1964
Tank Closure Date: Not reported
Capacity Range: Not reported
Tank Permit Expiration Date: Not reported
Tank Upgrade Date: Not reported
Tank Spill Prevention: Not reported
Tank Overfill Prevention: Not reported
Tank Material: Steel
Tank Construction: Not reported
Tank Tightness Test: Not reported
Tank Corrosion Protection: Not reported
Tank Manifold: Not reported
Tank Release Detection: Not reported
Tank SFC Type: Not reported
Pipe Material: Not reported
Pipe Construction: Not reported
Pipe Primary Release Detection: Not reported
Pipe Second Release Detection: Not reported
Pipe Corrosion Protection: Not reported
Pipe Pumping System: Not reported
Responsible Unit: Central
Dispencer/Pump SFC Type: Not reported
Region: Central

Map ID
Direction
Distance
Elevation

MAP FINDINGS

Site

Database(s)

EDR ID Number
EPA ID Number

ORCHARD RITE (Continued)

U001126480

Is Active: False
Actual Capacity: Not reported
Pipe Install Date: Not reported
Turbine Sump Construction: Not reported
Compartment Number: 1
Stored Substance: Leaded Gasoline
Used Substance: Not reported
Compartment Capacity: Not reported

Name: ORCHARD RITE
Address: 1702 ENGLEWOOD AVE
City: YAKIMA
Zip: 98902

Tank Name: 2
Tag Number: Not reported
Tank Status: Removed
Tank Status Date: 8/6/1996
Tank Install Date: 12/31/1964
Tank Closure Date: Not reported
Capacity Range: 111 TO 1,100 Gallons
Tank Permit Expiration Date: Not reported
Tank Upgrade Date: Not reported
Tank Spill Prevention: Not reported
Tank Overfill Prevention: Not reported
Tank Material: Steel
Tank Construction: Not reported
Tank Tightness Test: Not reported
Tank Corrosion Protection: Not reported
Tank Manifold: Not reported
Tank Release Detection: Not reported
Tank SFC Type: Not reported
Pipe Material: Not reported
Pipe Construction: Not reported
Pipe Primary Release Detection: Not reported
Pipe Second Release Detection: Not reported
Pipe Corrosion Protection: Not reported
Pipe Pumping System: Not reported
Responsible Unit: Central
Dispenser/Pump SFC Type: Not reported
Region: Central
Is Active: False
Actual Capacity: Not reported
Pipe Install Date: Not reported
Turbine Sump Construction: Not reported
Compartment Number: 1
Stored Substance: Leaded Gasoline
Used Substance: Not reported
Compartment Capacity: Not reported

ICR:
Date Ecology Received Report: 12/30/94
Contaminants Found at Site: Petroleum products
Media Contaminated: Soil
Waste Management: Tank
Region: Central
Type of Report Ecology Received: Interim cleanup report

Map ID
Direction
Distance
Elevation

MAP FINDINGS

Site

Database(s)

EDR ID Number
EPA ID Number

ORCHARD RITE (Continued)

U001126480

Site Register Issue: 95-06
County Code: 39
Contact: Not reported
Report Title: Not reported

ALLSITES:

Name: ORCHARD RITE
Facility Id: 57471125

Interaction: 104310
Interaction 1: A
Interaction 2: LUST
Ecology Program: TOXICS
Program Data: ISIS
Facility Alt.: ORCHARD RITE
Program ID: 10738
Date Interaction: 1994-12-30 00:00:00
Date Interaction 3: LUST Facility
Latitude: 46.606777154
Longitude: -120.531683622

Interaction: 52647
Interaction 1: I
Interaction 2: UST
Ecology Program: TOXICS
Program Data: UST
Facility Alt.: Not reported
Program ID: 10738
Date Interaction: 2000-01-27 00:00:00
Date Interaction 3: Underground Storage Tank
Latitude: 46.606777154
Longitude: -120.531683622

G22
NNW
1/4-1/2
0.269 mi.
1419 ft.

ORCHARD SITE
1702 ENGLEWOOD AVE.
YAKIMA, WA 98902

Site 2 of 3 in cluster G

ICR S103504325
N/A

Relative:
Lower

Actual:
1100 ft.

ICR:
Date Ecology Received Report: 07/09/98
Contaminants Found at Site: Petroleum products
Media Contaminated: Soil
Waste Management: Tank
Region: Central
Type of Report Ecology Received: Final cleanup report
Site Register Issue: 98-05
County Code: 39
Contact: Not reported
Report Title: Not reported

Map ID
Direction
Distance
Elevation

MAP FINDINGS

Site

Database(s)

EDR ID Number
EPA ID Number

F23
WSW
1/4-1/2
0.281 mi.
1483 ft.
EVERT PROPERTY HEATING OIL SPILL
1809 SUMMITVIEW AVE
YAKIMA, WA 98908
Site 2 of 2 in cluster F

ALLSITES
CSCSL NFA
SPILLS
S107477916
N/A

Relative:
Higher
Actual:
1144 ft.

ALLSITES:
Name: EVERT PROPERTY HEATING OIL SPILL
Facility Id: 3810426

Interaction: 13455
Interaction 1: I
Interaction 2: SCS
Ecology Program: TOXICS
Program Data: ISIS
Facility Alt.: Evert Property Heating Oil Spill
Program ID: Not reported
Date Interaction: 2007-09-17 00:00:00
Date Interaction 3: State Cleanup Site
Latitude: 46.599931902999998
Longitude: -120.534544028

CSCSL NFA:
Name: EVERT PROPERTY HEATING OIL SPILL
Address: 1809 SUMMITVIEW AVE
City,State,Zip: YAKIMA, WA 98908
Facility/Site Id: 3810426
CS Id: 1090
NFA Date: 02/18/2014
Alternate Site Names: Not reported
NFA Reason: Independent Cleanup Reviewed by Ecology
Site Status: NFA
Region: Central
Contaminant Name: Petroleum-Other
Ground Water: Not reported
Surface Water: Not reported
Soil: Remediated-Below
Sediment: Not reported
Air: Not reported
Bedrock: Not reported
Latitude: 46.599938537
Longitude: -120.53454649

SPILLS:
Name: Not reported
Address: 1809 SUMMITVIEW
City,State,Zip: YAKIMA, WA
Facility ID: 26117
Medium: Land
Material Desc: DIESEL/MARINE GAS OIL
Material Qty: 20
Material Units: Gals
Incident Date: 11/08/2005
Incident Category Type: Non Oil
Incident Category: Other Non-Oil
Latitude: Not reported
Longitude: Not reported

Map ID
Direction
Distance
Elevation

MAP FINDINGS

Site

Database(s)

EDR ID Number
EPA ID Number

EVERT PROPERTY HEATING OIL SPILL (Continued)

S107477916

Source Type: Not reported
Source: Other Source-DOMESTIC
Vessel Facility Name2: Not reported
Recovered Quantity: Not reported
Resp Party Contact: JOHN EVERTS
Cause: ERTS# 551844 - 11/08/2005
Cause Type: Not reported
Resp Party Name: Not reported
Medium Type: Land
Contributing Factors: Not reported

SPILLS ERTS:

Facility Site ID: Not reported
Name: Not reported
Address: 1809 SUMMITVIEW
City,State,Zip: YAKIMA, WA
Program Name: Toxics Cleanup
Incident ID: 551844
Incident Status: Historic
Incident Date: 11/08/2005
Initial Report Activity Name: Routine/Normal operations
Initial Report Cause Category: Equipment failure
Initial Report Cause Name: Unknown
Initial Report Medium Name: Soil
Initial Report Medium Category: Ground
Initial Report Source Name: Domestic
Initial Report Source Category: Private property
Initial Report Substance Name: Diesel oil/Marine gas
Initial Report Substance Category: Oil
Initial Report Substance Quantity: 15
Initial Report Substance Unit Of Measure: U.S. gallons
Potentially Responsible Party First Name: JOHN
Potentially Responsible Party Last Name: EVERTS
Potentially Responsible Party Organization: Not reported
External Reference Number: Not reported
Latitude: Not reported
Longitude: Not reported

Facility Site ID: Not reported
Name: Not reported
Address: 1809 SUMMITVIEW
City,State,Zip: YAKIMA, WA
Program Name: Spill Prevention, Preparedness & Response
Incident ID: 551844
Incident Status: Historic
Incident Date: 11/08/2005
Initial Report Activity Name: Routine/Normal operations
Initial Report Cause Category: Equipment failure
Initial Report Cause Name: Unknown
Initial Report Medium Name: Soil
Initial Report Medium Category: Ground
Initial Report Source Name: Domestic
Initial Report Source Category: Private property
Initial Report Substance Name: Diesel oil/Marine gas
Initial Report Substance Category: Oil
Initial Report Substance Quantity: 15
Initial Report Substance Unit Of Measure: U.S. gallons

Map ID
Direction
Distance
Elevation

MAP FINDINGS

Site

Database(s)

EDR ID Number
EPA ID Number

EVERT PROPERTY HEATING OIL SPILL (Continued)

S107477916

Potentially Responsible Party First Name: JOHN
Potentially Responsible Party Last Name: EVERTS
Potentially Responsible Party Organization: Not reported
External Reference Number: Not reported
Latitude: Not reported
Longitude: Not reported

H24
SSE
1/4-1/2
0.284 mi.
1498 ft.

HUNTER GRANDCHILDREN TRUST PROPERTY
1101 W YAKIMA AVE
YAKIMA, WA 98902

ALLSITES **S112209362**
SPILLS **N/A**

Site 1 of 2 in cluster H

Relative:
Lower
Actual:
1093 ft.

ALLSITES:
Name: HUNTER GRANDCHILDREN TRUST USTS
Facility Id: 19729

Interaction: 102566
Interaction 1: I
Interaction 2: UST
Ecology Program: TOXICS
Program Data: UST
Facility Alt.: Hunter Grandchildren Trust USTs
Program ID: 619915
Date Interaction: 2012-09-13 00:00:00
Date Interaction 3: Underground Storage Tank
Latitude: 46.598195926999999
Longitude: -120.524676992

SPILLS ERTS:

Facility Site ID: Not reported
Name: HUNTER GRANDCHILDREN TRUST PROPERTY
Address: 1101 W YAKIMA AVE
City,State,Zip: YAKIMA, WA 98902
Program Name: Toxics Cleanup
Incident ID: 636441
Incident Status: Historic
Incident Date: 04/30/2012
Initial Report Activity Name: Not reported
Initial Report Cause Category: Not reported
Initial Report Cause Name: Not reported
Initial Report Medium Name: Soil
Initial Report Medium Category: Ground
Initial Report Source Name: Not reported
Initial Report Source Category: Not reported
Initial Report Substance Name: Gasoline
Initial Report Substance Category: Oil
Initial Report Substance Quantity: Not reported
Initial Report Substance Unit Of Measure: Not reported
Potentially Responsible Party First Name: Not reported
Potentially Responsible Party Last Name: Not reported
Potentially Responsible Party Organization: Hunter Grandchildren Trust
External Reference Number: Not reported
Latitude: Not reported
Longitude: Not reported

Map ID
Direction
Distance
Elevation

MAP FINDINGS

EDR ID Number
EPA ID Number

G25
NNW
1/4-1/2
0.288 mi.
1523 ft.

YAKIMA CNTY
1701 ENGLEWOOD AVE
YAKIMA, WA 98902

Site 3 of 3 in cluster G

UST
ALLSITES
RCRA NonGen / NLR
FINDS
ECHO

1000879030
WAD988523700

Relative:
Lower

Actual:
1100 ft.

UST:
Name: MB BROWN MASONRY INC
Address: 1701 ENGLEWOOD
City: YAKIMA
Zip: 98902
Facility ID: 4448816
Site Id: 12120
Decimal Latitude: 46.607058
Decimal Longitude: -120.531907

Tank Name: 1
Tag Number: Not reported
Tank Status: Closed in Place
Tank Status Date: 8/6/1996
Tank Install Date: 12/31/1964
Tank Closure Date: Not reported
Capacity Range: Not reported
Tank Permit Expiration Date: Not reported
Tank Upgrade Date: Not reported
Tank Spill Prevention: Not reported
Tank Overfill Prevention: Not reported
Tank Material: Not reported
Tank Construction: Not reported
Tank Tightness Test: Not reported
Tank Corrosion Protection: Not reported
Tank Manifold: Not reported
Tank Release Detection: Not reported
Tank SFC Type: Not reported
Pipe Material: Not reported
Pipe Construction: Not reported
Pipe Primary Release Detection: Not reported
Pipe Second Release Detection: Not reported
Pipe Corrosion Protection: Not reported
Pipe Pumping System: Not reported
Responsible Unit: Central
Dispenser/Pump SFC Type: Not reported
Region: Central
Is Active: False
Actual Capacity: Not reported
Pipe Install Date: Not reported
Turbine Sump Construction: Not reported
Compartment Number: 1
Stored Substance: Leaded Gasoline
Used Substance: Not reported
Compartment Capacity: Not reported

ALLSITES:
Name: YAKIMA CNTY
Facility Id: 4448816

Interaction: 14734
Interaction 1: I
Interaction 2: HWG

Map ID
Direction
Distance
Elevation

MAP FINDINGS

Site

Database(s)

EDR ID Number
EPA ID Number

YAKIMA CNTY (Continued)

1000879030

Ecology Program: HAZWASTE
Program Data: TURBOWASTE
Facility Alt.: Not reported
Program ID: WAD988523700
Date Interaction: 1993-07-30 00:00:00
Date Interaction 3: Hazardous Waste Generator
Latitude: 46.60705224699999
Longitude: -120.53189263199999

Interaction: 14735
Interaction 1: A
Interaction 2: UST
Ecology Program: TOXICS
Program Data: UST
Facility Alt.: MB Brown Masonry Inc
Program ID: 12120
Date Interaction: 2000-01-27 00:00:00
Date Interaction 3: Underground Storage Tank
Latitude: 46.60705224699999
Longitude: -120.53189263199999

RCRA NonGen / NLR:

Date Form Received by Agency:	19930730
Handler Name:	YAKIMA CNTY
Handler Address:	1701 ENGLEWOOD AVE
Handler City,State,Zip:	YAKIMA, WA 98902
EPA ID:	WAD988523700
Contact Name:	YAKIMA CNTY YAKIMA CNTY
Contact Address:	7151 ROZA HILL DR
Contact City,State,Zip:	YAKIMA, WA 98901
Contact Telephone:	000-000-0000
Contact Fax:	000-000-0000
Contact Email:	Not reported
Contact Title:	Not reported
EPA Region:	10
Land Type:	Private
Federal Waste Generator Description:	Not a generator, verified
Non-Notifier:	Not reported
Biennial Report Cycle:	Not reported
Accessibility:	Not reported
Active Site Indicator:	Not reported
State District Owner:	WA
State District:	CRO
Mailing Address:	7151 ROZA HILL DR
Mailing City,State,Zip:	YAKIMA, WA 98901
Owner Name:	YAKIMA CNTY Y
Owner Type:	Private
Operator Name:	Not reported
Operator Type:	Not reported
Short-Term Generator Activity:	No
Importer Activity:	No
Mixed Waste Generator:	No
Transporter Activity:	No
Transfer Facility Activity:	No
Recycler Activity with Storage:	No

Map ID
Direction
Distance
Elevation

MAP FINDINGS

Site

Database(s)

EDR ID Number
EPA ID Number

YAKIMA CNTY (Continued)

1000879030

Small Quantity On-Site Burner Exemption:	No
Smelting Melting and Refining Furnace Exemption:	No
Underground Injection Control:	No
Off-Site Waste Receipt:	No
Universal Waste Indicator:	No
Universal Waste Destination Facility:	No
Federal Universal Waste:	No
Active Site Fed-Reg Treatment Storage and Disposal Facility:	Not reported
Active Site Converter Treatment storage and Disposal Facility:	Not reported
Active Site State-Reg Treatment Storage and Disposal Facility:	Not reported
Active Site State-Reg Handler:	---
Federal Facility Indicator:	Not reported
Hazardous Secondary Material Indicator:	NN
Sub-Part K Indicator:	Not reported
Commercial TSD Indicator:	No
Treatment Storage and Disposal Type:	Not reported
2018 GPRA Permit Baseline:	Not on the Baseline
2018 GPRA Renewals Baseline:	Not on the Baseline
Permit Renewals Workload Universe:	Not reported
Permit Workload Universe:	Not reported
Permit Progress Universe:	Not reported
Post-Closure Workload Universe:	Not reported
Closure Workload Universe:	Not reported
202 GPRA Corrective Action Baseline:	No
Corrective Action Workload Universe:	No
Subject to Corrective Action Universe:	No
Non-TSDFs Where RCRA CA has Been Imposed Universe:	No
TSDFs Potentially Subject to CA Under 3004 (u)/(v) Universe:	No
TSDFs Only Subject to CA under Discretionary Auth Universe:	No
Corrective Action Priority Ranking:	No NCAPS ranking
Environmental Control Indicator:	No
Institutional Control Indicator:	No
Human Exposure Controls Indicator:	N/A
Groundwater Controls Indicator:	N/A
Operating TSDF Universe:	Not reported
Full Enforcement Universe:	Not reported
Significant Non-Complier Universe:	No
Unaddressed Significant Non-Complier Universe:	No
Addressed Significant Non-Complier Universe:	No
Significant Non-Complier With a Compliance Schedule Universe:	No
Financial Assurance Required:	Not reported
Handler Date of Last Change:	20120216
Recognized Trader-Importer:	No
Recognized Trader-Exporter:	No
Importer of Spent Lead Acid Batteries:	No
Exporter of Spent Lead Acid Batteries:	No
Recycler Activity Without Storage:	Not reported
Manifest Broker:	Not reported
Sub-Part P Indicator:	No

Handler - Owner Operator:

Owner/Operator Indicator:	Owner
Owner/Operator Name:	YAKIMA CNTY
Legal Status:	Private
Date Became Current:	Not reported
Date Ended Current:	Not reported

Map ID
Direction
Distance
Elevation

MAP FINDINGS

Site

Database(s)

EDR ID Number
EPA ID Number

YAKIMA CNTY (Continued)

1000879030

Owner/Operator Address: 1701 ENGLEWOOD AVE
Owner/Operator City,State,Zip: YAKIMA, WA 98902
Owner/Operator Telephone: 000-000-0000
Owner/Operator Telephone Ext: Not reported
Owner/Operator Fax: Not reported
Owner/Operator Email: Not reported

Owner/Operator Indicator: Owner
Owner/Operator Name: SEE PAPER COPY
Legal Status: Private
Date Became Current: Not reported
Date Ended Current: Not reported
Owner/Operator Address: 1701 ENGLEWOOD AVE
Owner/Operator City,State,Zip: YAKIMA, WA 98902
Owner/Operator Telephone: 000-000-0000
Owner/Operator Telephone Ext: Not reported
Owner/Operator Fax: Not reported
Owner/Operator Email: Not reported

Owner/Operator Indicator: Operator
Owner/Operator Name: YAKIMA CNTY
Legal Status: Private
Date Became Current: Not reported
Date Ended Current: Not reported
Owner/Operator Address: 1701 ENGLEWOOD AVE
Owner/Operator City,State,Zip: YAKIMA, WA 98902-1845
Owner/Operator Telephone: 000-000-0000
Owner/Operator Telephone Ext: Not reported
Owner/Operator Fax: Not reported
Owner/Operator Email: Not reported

Owner/Operator Indicator: Owner
Owner/Operator Name: YAKIMA CNTY Y
Legal Status: Private
Date Became Current: 19960503
Date Ended Current: Not reported
Owner/Operator Address: 1701 ENGLEWOOD AVE
Owner/Operator City,State,Zip: YAKIMA, WA 98902-1845
Owner/Operator Telephone: 000-000-0000
Owner/Operator Telephone Ext: Not reported
Owner/Operator Fax: Not reported
Owner/Operator Email: Not reported

Owner/Operator Indicator: Owner
Owner/Operator Name: YAKIMA CNTY
Legal Status: Private
Date Became Current: 19960503
Date Ended Current: Not reported
Owner/Operator Address: 1701 ENGLEWOOD AVE
Owner/Operator City,State,Zip: YAKIMA, WA 98902
Owner/Operator Telephone: 000-000-0000
Owner/Operator Telephone Ext: Not reported
Owner/Operator Fax: Not reported
Owner/Operator Email: Not reported

Owner/Operator Indicator: Operator
Owner/Operator Name: YAKIMA CNTY

Map ID
Direction
Distance
Elevation

MAP FINDINGS

Site

Database(s)

EDR ID Number
EPA ID Number

YAKIMA CNTY (Continued)

1000879030

Legal Status:	Private
Date Became Current:	Not reported
Date Ended Current:	Not reported
Owner/Operator Address:	1701 ENGLEWOOD AVE
Owner/Operator City,State,Zip:	YAKIMA, WA 98902
Owner/Operator Telephone:	000-000-0000
Owner/Operator Telephone Ext:	Not reported
Owner/Operator Fax:	Not reported
Owner/Operator Email:	Not reported

Historic Generators:

Receive Date:	19930730
Handler Name:	YAKIMA CNTY
Federal Waste Generator Description:	Not a generator, verified
State District Owner:	WA
Large Quantity Handler of Universal Waste:	No
Recognized Trader Importer:	No
Recognized Trader Exporter:	No
Spent Lead Acid Battery Importer:	No
Spent Lead Acid Battery Exporter:	No
Current Record:	No
Non Storage Recycler Activity:	Not reported
Electronic Manifest Broker:	Not reported

Receive Date:	19930730
Handler Name:	YAKIMA CNTY
Federal Waste Generator Description:	Not a generator, verified
State District Owner:	WA
Large Quantity Handler of Universal Waste:	No
Recognized Trader Importer:	No
Recognized Trader Exporter:	No
Spent Lead Acid Battery Importer:	No
Spent Lead Acid Battery Exporter:	No
Current Record:	Yes
Non Storage Recycler Activity:	Not reported
Electronic Manifest Broker:	Not reported

Receive Date:	19930730
Handler Name:	YAKIMA CNTY
Federal Waste Generator Description:	Not a generator, verified
State District Owner:	WA
Large Quantity Handler of Universal Waste:	No
Recognized Trader Importer:	Not reported
Recognized Trader Exporter:	Not reported
Spent Lead Acid Battery Importer:	Not reported
Spent Lead Acid Battery Exporter:	Not reported
Current Record:	No
Non Storage Recycler Activity:	Not reported
Electronic Manifest Broker:	Not reported

List of NAICS Codes and Descriptions:

NAICS Code:	92119
NAICS Description:	OTHER GENERAL GOVERNMENT SUPPORT

Facility Has Received Notices of Violations:

Violations:	No Violations Found
-------------	---------------------

Map ID
Direction
Distance
Elevation

MAP FINDINGS

Site

Database(s)

EDR ID Number
EPA ID Number

YAKIMA CNTY (Continued)

1000879030

Evaluation Action Summary:

Evaluations:

No Evaluations Found

FINDS:

Registry ID: 110005388552

Click Here:

Environmental Interest/Information System:

Washington Facility / Site Identification System (WA-FSIS) provides a means to query and display data maintained by the Washington Department of Ecology. This system contains key information for each facility/site that is currently, or has been, of interest to the Air Quality, Dam Safety, Hazardous Waste, Toxics Cleanup, and Water Quality Programs.

RCRAInfo is a national information system that supports the Resource Conservation and Recovery Act (RCRA) program through the tracking of events and activities related to facilities that generate, transport, and treat, store, or dispose of hazardous waste. RCRAInfo allows RCRA program staff to track the notification, permit, compliance, and corrective action activities required under RCRA.

[Click this hyperlink](#) while viewing on your computer to access additional FINDS: detail in the EDR Site Report.

ECHO:

Envid: 1000879030
Registry ID: 110005388552
DFR URL: <http://echo.epa.gov/detailed-facility-report?fid=110005388552>
Name: YAKIMA CNTY
Address: 1701 ENGLEWOOD AVE
City,State,Zip: YAKIMA, WA 98902

26
NNW
1/4-1/2
0.297 mi.
1568 ft.

ALL WEATHER STORAGE
1710 ENGLEWOOD AVE
YAKIMA, WA 98902

UST **U001122679**
ALLSITES **N/A**

Relative:
Lower
Actual:
1101 ft.

UST:

Name: ALL WEATHER STORAGE
Address: 1710 ENGLEWOOD AVE
City: YAKIMA
Zip: 98902
Facility ID: 52765219
Site Id: 2278
Decimal Latitude: 46.606908685
Decimal Longitude: -120.53321725

Tank Name: 1
Tag Number: Not reported
Tank Status: Removed
Tank Status Date: 5/7/1990
Tank Install Date: 12/31/1964
Tank Closure Date: 5/7/1990
Capacity Range: 2,001 to 4,999 Gallons
Tank Permit Expiration Date: Not reported

Map ID
Direction
Distance
Elevation

MAP FINDINGS

Site

Database(s)

EDR ID Number
EPA ID Number

ALL WEATHER STORAGE (Continued)

U001122679

Tank Upgrade Date: Not reported
Tank Spill Prevention: Not reported
Tank Overfill Prevention: Not reported
Tank Material: Steel
Tank Construction: Not reported
Tank Tightness Test: Not reported
Tank Corrosion Protection: Not reported
Tank Manifold: Not reported
Tank Release Detection: Not reported
Tank SFC Type: Not reported
Pipe Material: Not reported
Pipe Construction: Above Ground Piping
Pipe Primary Release Detection: Not reported
Pipe Second Release Detection: Not reported
Pipe Corrosion Protection: Not reported
Pipe Pumping System: Not reported
Responsible Unit: Central
Dispencer/Pump SFC Type: Not reported
Region: Central
Is Active: False
Actual Capacity: Not reported
Pipe Install Date: Not reported
Turbine Sump Construction: Not reported
Compartment Number: 1
Stored Substance: Diesel
Used Substance: Not reported
Compartment Capacity: Not reported

ALLSITES:

Name: ALL WEATHER STORAGE
Facility Id: 52765219

Interaction: 49569
Interaction 1: I
Interaction 2: UST
Ecology Program: TOXICS
Program Data: UST
Facility Alt.: Not reported
Program ID: 2278
Date Interaction: 1999-12-15 00:00:00
Date Interaction 3: Underground Storage Tank
Latitude: 46.606902931
Longitude: -120.533202879

H27 YAKIMA AUTOMOTIVE INC
SSE 1 S 12TH AVE
1/4-1/2 YAKIMA, WA 98902
0.311 mi.
1642 ft. Site 2 of 2 in cluster H

Relative:
Lower

Actual: LUST:
1096 ft. Name: YAKIMA AUTOMOTIVE
Address: 1 S 12TH AVE
City,State,Zip: YAKIMA, WA 98902

LUST 1000660278
UST WAD988499612
ICR
ALLSITES
CSCSL NFA
RCRA NonGen / NLR
MANIFEST

Map ID
Direction
Distance
Elevation

MAP FINDINGS

Site

Database(s)

EDR ID Number
EPA ID Number

YAKIMA AUTOMOTIVE INC (Continued)

1000660278

Facility ID: 36517797
Lust Status Type: LUST - NFA
Cleanup Site ID: 8887
Cleanup Unit Type: Not reported
Process Type: Not reported
Cleanup Unit Name: Yakima Automotive Inc
Response Section: Central
Release Date: 08/29/1995
Lust Date: 02/10/2006
Region: Central
Lust ID: 4640
UST ID: 3791
Contaminant Name: Lead
Ground Water: Not reported
Surface Water: Not reported
Soil: Confirmed Above Cleanup Levels
Sediment: Not reported
Air: Not reported
Bedrock: Not reported
Lat/Long: 46.597390 / -120.52530

Name: YAKIMA AUTOMOTIVE
Address: 1 S 12TH AVE
City,State,Zip: YAKIMA, WA 98902
Facility ID: 36517797
Lust Status Type: LUST - NFA
Cleanup Site ID: 8887
Cleanup Unit Type: Not reported
Process Type: Not reported
Cleanup Unit Name: Yakima Automotive Inc
Response Section: Central
Release Date: 08/29/1995
Lust Date: 02/10/2006
Region: Central
Lust ID: 4640
UST ID: 3791
Contaminant Name: Petroleum-Other
Ground Water: Not reported
Surface Water: Not reported
Soil: Confirmed Above Cleanup Levels
Sediment: Not reported
Air: Not reported
Bedrock: Not reported
Lat/Long: 46.597390 / -120.52530

UST:
Name: YAKIMA AUTOMOTIVE
Address: 1 S 12TH AVE
City: YAKIMA
Zip: 98902
Facility ID: 36517797
Site Id: 3791
Decimal Latitude: 46.59739
Decimal Longitude: -120.5253

Tank Name: 1
Tag Number: Not reported

Map ID
Direction
Distance
Elevation

MAP FINDINGS

Site

Database(s)

EDR ID Number
EPA ID Number

YAKIMA AUTOMOTIVE INC (Continued)

1000660278

Tank Status: Removed
Tank Status Date: 8/1/2000
Tank Install Date: 12/31/1964
Tank Closure Date: 9/1/2000
Capacity Range: 5,000 to 9,999 Gallons
Tank Permit Expiration Date: Not reported
Tank Upgrade Date: Not reported
Tank Spill Prevention: Not reported
Tank Overfill Prevention: Not reported
Tank Material: Steel
Tank Construction: Not reported
Tank Tightness Test: Not reported
Tank Corrosion Protection: Not reported
Tank Manifold: Not reported
Tank Release Detection: Not reported
Tank SFC Type: Not reported
Pipe Material: Not reported
Pipe Construction: Not reported
Pipe Primary Release Detection: Not reported
Pipe Second Release Detection: Not reported
Pipe Corrosion Protection: Not reported
Pipe Pumping System: Not reported
Responsible Unit: Central
Dispenser/Pump SFC Type: Not reported
Region: Central
Is Active: False
Actual Capacity: 5000
Pipe Install Date: Not reported
Turbine Sump Construction: Not reported
Compartment Number: 1
Stored Substance: Leaded Gasoline
Used Substance: Not reported
Compartment Capacity: 5000

Name: YAKIMA AUTOMOTIVE
Address: 1 S 12TH AVE
City: YAKIMA
Zip: 98902

Tank Name: 2
Tag Number: Not reported
Tank Status: Removed
Tank Status Date: 8/1/2000
Tank Install Date: 12/31/1964
Tank Closure Date: 9/1/2000
Capacity Range: 2,001 to 4,999 Gallons
Tank Permit Expiration Date: Not reported
Tank Upgrade Date: Not reported
Tank Spill Prevention: Not reported
Tank Overfill Prevention: Not reported
Tank Material: Steel
Tank Construction: Not reported
Tank Tightness Test: Not reported
Tank Corrosion Protection: Not reported
Tank Manifold: Not reported
Tank Release Detection: Not reported
Tank SFC Type: Not reported

Map ID
Direction
Distance
Elevation

MAP FINDINGS

Site

Database(s)

EDR ID Number
EPA ID Number

YAKIMA AUTOMOTIVE INC (Continued)

1000660278

Pipe Material: Not reported
Pipe Construction: Not reported
Pipe Primary Release Detection: Not reported
Pipe Second Release Detection: Not reported
Pipe Corrosion Protection: Not reported
Pipe Pumping System: Not reported
Responsible Unit: Central
Dispenser/Pump SFC Type: Not reported
Region: Central
Is Active: False
Actual Capacity: 3000
Pipe Install Date: Not reported
Turbine Sump Construction: Not reported
Compartment Number: 1
Stored Substance: Unleaded Gasoline
Used Substance: Not reported
Compartment Capacity: 3000

Name: YAKIMA AUTOMOTIVE
Address: 1 S 12TH AVE
City: YAKIMA
Zip: 98902

Tank Name: 3
Tag Number: Not reported
Tank Status: Removed
Tank Status Date: 8/1/2000
Tank Install Date: 1/1/1965
Tank Closure Date: 9/1/2000
Capacity Range: 111 TO 1,100 Gallons
Tank Permit Expiration Date: Not reported
Tank Upgrade Date: Not reported
Tank Spill Prevention: 25 Gallons or less
Tank Overfill Prevention: 25 Gallons or less
Tank Material: Steel
Tank Construction: Single Wall Tank
Tank Tightness Test: Not reported
Tank Corrosion Protection: Other
Tank Manifold: Not reported
Tank Release Detection: Weekly Manual Gauging
Tank SFC Type: Not reported
Pipe Material: Other
Pipe Construction: Other
Pipe Primary Release Detection: Other
Pipe Second Release Detection: Not reported
Pipe Corrosion Protection: None
Pipe Pumping System: Product Removed by Reclaimer
Responsible Unit: Central
Dispenser/Pump SFC Type: Not reported
Region: Central
Is Active: False
Actual Capacity: 1000
Pipe Install Date: Not reported
Turbine Sump Construction: Not reported
Compartment Number: 1
Stored Substance: Used Oil/Waste Oil
Used Substance: Not reported

Map ID
Direction
Distance
Elevation

MAP FINDINGS

Site

Database(s)

EDR ID Number
EPA ID Number

YAKIMA AUTOMOTIVE INC (Continued)

1000660278

Compartment Capacity: 1000

Name: YAKIMA AUTOMOTIVE
Address: 1 S 12TH AVE
City: YAKIMA
Zip: 98902

Tank Name: 4
Tag Number: Not reported
Tank Status: Removed
Tank Status Date: 8/6/1996
Tank Install Date: 12/31/1964
Tank Closure Date: Not reported
Capacity Range: 111 TO 1,100 Gallons
Tank Permit Expiration Date: Not reported
Tank Upgrade Date: Not reported
Tank Spill Prevention: Not reported
Tank Overfill Prevention: Not reported
Tank Material: Steel
Tank Construction: Not reported
Tank Tightness Test: Not reported
Tank Corrosion Protection: Not reported
Tank Manifold: Not reported
Tank Release Detection: Not reported
Tank SFC Type: Not reported
Pipe Material: Not reported
Pipe Construction: Not reported
Pipe Primary Release Detection: Not reported
Pipe Second Release Detection: Not reported
Pipe Corrosion Protection: Not reported
Pipe Pumping System: Not reported
Responsible Unit: Central
Dispenser/Pump SFC Type: Not reported
Region: Central
Is Active: False
Actual Capacity: 500
Pipe Install Date: Not reported
Turbine Sump Construction: Not reported
Compartment Number: 1
Stored Substance: Heating Fuel
Used Substance: Not reported
Compartment Capacity: 500

ICR:

Date Ecology Received Report: 08/29/95
Contaminants Found at Site: Petroleum products
Media Contaminated: Soil
Waste Management: Tank
Region: Central
Type of Report Ecology Received: Interim cleanup report
Site Register Issue: 95-08
County Code: 39
Contact: Not reported
Report Title: Not reported

Date Ecology Received Report: 09/01/00
Contaminants Found at Site: Petroleum products

Map ID
Direction
Distance
Elevation

MAP FINDINGS

Site

Database(s)

EDR ID Number
EPA ID Number

YAKIMA AUTOMOTIVE INC (Continued)

1000660278

Media Contaminated: Soil
Waste Management: Tank
Region: Central
Type of Report Ecology Received: Final cleanup report
Site Register Issue: 98-32
County Code: 39
Contact: Not reported
Report Title: UST Decommissioning and Site Assessment

ALLSITES:

Name: YAKIMA AUTOMOTIVE INC
Facility Id: 36517797

Interaction: 40719
Interaction 1: I
Interaction 2: LUST
Ecology Program: TOXICS
Program Data: ISIS
Facility Alt.: Not reported
Program ID: 3791
Date Interaction: 1995-08-29 00:00:00
Date Interaction 3: LUST Facility
Latitude: 46.597384245999997
Longitude: -120.525285635

Interaction: 108081
Interaction 1: I
Interaction 2: HWOTHER
Ecology Program: HAZWASTE
Program Data: TURBOWASTE
Facility Alt.: Yakima Automotive Inc
Program ID: WAD988499612
Date Interaction: 2013-12-31 00:00:00
Date Interaction 3: Haz Waste Management Acti
Latitude: 46.597384245999997
Longitude: -120.525285635

Interaction: 112453
Interaction 1: I
Interaction 2: HWG
Ecology Program: HAZWASTE
Program Data: TURBOWASTE
Facility Alt.: Yakima Automotive Inc
Program ID: WAD988499612
Date Interaction: 2014-12-31 00:00:00
Date Interaction 3: Hazardous Waste Generator
Latitude: 46.597384245999997
Longitude: -120.525285635

Interaction: 40717
Interaction 1: I
Interaction 2: HWG
Ecology Program: HAZWASTE
Program Data: TURBOWASTE

Map ID
Direction
Distance
Elevation

MAP FINDINGS

Site

Database(s)

EDR ID Number
EPA ID Number

YAKIMA AUTOMOTIVE INC (Continued)

1000660278

Facility Alt.: Yakima Automotive Inc
Program ID: WAD988499612
Date Interaction: 1992-01-06 00:00:00
Date Interaction 3: Hazardous Waste Generator
Latitude: 46.59738424599997
Longitude: -120.525285635

Interaction: 40718
Interaction 1: I
Interaction 2: UST
Ecology Program: TOXICS
Program Data: UST
Facility Alt.: Not reported
Program ID: 3791
Date Interaction: 1999-12-15 00:00:00
Date Interaction 3: Underground Storage Tank
Latitude: 46.59738424599997
Longitude: -120.525285635

Interaction: 125498
Interaction 1: A
Interaction 2: HWOTHER
Ecology Program: HAZWASTE
Program Data: TURBOWASTE
Facility Alt.: Yakima Automotive Inc
Program ID: WAD988499612
Date Interaction: 2017-12-31 00:00:00
Date Interaction 3: Haz Waste Management Acti
Latitude: 46.59738424599997
Longitude: -120.525285635

CSCSL NFA:

Name: YAKIMA AUTOMOTIVE
Address: 1 S 12TH AVE
City,State,Zip: YAKIMA, WA 98902
Facility/Site Id: 36517797
CS Id: 8887
NFA Date: 02/10/2006
Alternate Site Names: Yakima Automotive Inc
NFA Reason: Historic LUST
Site Status: NFA
Region: Central
Contaminant Name: Lead
Ground Water: Not reported
Surface Water: Not reported
Soil: Confirmed Above Cleanup Levels
Sediment: Not reported
Air: Not reported
Bedrock: Not reported
Latitude: 46.59739
Longitude: -120.5253

Name: YAKIMA AUTOMOTIVE
Address: 1 S 12TH AVE

Map ID
Direction
Distance
Elevation

MAP FINDINGS

Site

Database(s)

EDR ID Number
EPA ID Number

YAKIMA AUTOMOTIVE INC (Continued)

1000660278

City,State,Zip: YAKIMA, WA 98902
Facility/Site Id: 36517797
CS Id: 8887
NFA Date: 02/10/2006
Alternate Site Names: Yakima Automotive Inc
NFA Reason: Historic LUST
Site Status: NFA
Region: Central
Contaminant Name: Petroleum-Other
Ground Water: Not reported
Surface Water: Not reported
Soil: Confirmed Above Cleanup Levels
Sediment: Not reported
Air: Not reported
Bedrock: Not reported
Latitude: 46.59739
Longitude: -120.5253

RCRA NonGen / NLR:

Date Form Received by Agency: 20190320
Handler Name: YAKIMA AUTOMOTIVE INC
Handler Address: 1 S 12TH AVE
Handler City,State,Zip: YAKIMA, WA 98902
EPA ID: WAD988499612
Contact Name: NATHAN GRIFFIN
Contact Address: 1 S 12TH AVE
Contact City,State,Zip: YAKIMA, WA 98902
Contact Telephone: 509-248-7218
Contact Fax: Not reported
Contact Email: YAKIMAAUTOMOTIVE@GMAIL.COM
Contact Title: Not reported
EPA Region: 10
Land Type: Private
Federal Waste Generator Description: Not a generator, verified
Non-Notifier: Not reported
Biennial Report Cycle: Not reported
Accessibility: Not reported
Active Site Indicator: Not reported
State District Owner: WA
State District: CRO
Mailing Address: 1 S 12TH AVE
Mailing City,State,Zip: YAKIMA, WA 98902
Owner Name: YAKIMA AUTOMOTIVE INC
Owner Type: Private
Operator Name: YAKIMA AUTOMOTIVE INC
Operator Type: Private
Short-Term Generator Activity: No
Importer Activity: No
Mixed Waste Generator: No
Transporter Activity: No
Transfer Facility Activity: No
Recycler Activity with Storage: No
Small Quantity On-Site Burner Exemption: No
Smelting Melting and Refining Furnace Exemption: No
Underground Injection Control: No
Off-Site Waste Receipt: No
Universal Waste Indicator: No

Map ID
Direction
Distance
Elevation

MAP FINDINGS

Site

Database(s)

EDR ID Number
EPA ID Number

YAKIMA AUTOMOTIVE INC (Continued)

1000660278

Universal Waste Destination Facility:	No
Federal Universal Waste:	No
Active Site Fed-Reg Treatment Storage and Disposal Facility:	Not reported
Active Site Converter Treatment storage and Disposal Facility:	Not reported
Active Site State-Reg Treatment Storage and Disposal Facility:	Not reported
Active Site State-Reg Handler:	---
Federal Facility Indicator:	Not reported
Hazardous Secondary Material Indicator:	NN
Sub-Part K Indicator:	Not reported
Commercial TSD Indicator:	No
Treatment Storage and Disposal Type:	Not reported
2018 GPRA Permit Baseline:	Not on the Baseline
2018 GPRA Renewals Baseline:	Not on the Baseline
Permit Renewals Workload Universe:	Not reported
Permit Workload Universe:	Not reported
Permit Progress Universe:	Not reported
Post-Closure Workload Universe:	Not reported
Closure Workload Universe:	Not reported
202 GPRA Corrective Action Baseline:	No
Corrective Action Workload Universe:	No
Subject to Corrective Action Universe:	No
Non-TSDFs Where RCRA CA has Been Imposed Universe:	No
TSDFs Potentially Subject to CA Under 3004 (u)/(v) Universe:	No
TSDFs Only Subject to CA under Discretionary Auth Universe:	No
Corrective Action Priority Ranking:	No NCAPS ranking
Environmental Control Indicator:	No
Institutional Control Indicator:	No
Human Exposure Controls Indicator:	N/A
Groundwater Controls Indicator:	N/A
Operating TSDF Universe:	Not reported
Full Enforcement Universe:	Not reported
Significant Non-Complier Universe:	No
Unaddressed Significant Non-Complier Universe:	No
Addressed Significant Non-Complier Universe:	No
Significant Non-Complier With a Compliance Schedule Universe:	No
Financial Assurance Required:	Not reported
Handler Date of Last Change:	20190412
Recognized Trader-Importer:	No
Recognized Trader-Exporter:	No
Importer of Spent Lead Acid Batteries:	No
Exporter of Spent Lead Acid Batteries:	No
Recycler Activity Without Storage:	No
Manifest Broker:	No
Sub-Part P Indicator:	No

Biennial: List of Years

Year: 2011

[Click Here for Biennial Reporting System Data:](#)

Year: 2009

[Click Here for Biennial Reporting System Data:](#)

Year: 2007

[Click Here for Biennial Reporting System Data:](#)

Year: 2005

Map ID
Direction
Distance
Elevation

MAP FINDINGS

Site

Database(s)

EDR ID Number
EPA ID Number

YAKIMA AUTOMOTIVE INC (Continued)

1000660278

Click Here for Biennial Reporting System Data:
Year: 2003

Click Here for Biennial Reporting System Data:

Hazardous Waste Summary:

Waste Code: D001
Waste Description: IGNITABLE WASTE

Handler - Owner Operator:

Owner/Operator Indicator: Owner
Owner/Operator Name: ALLGAIER, ROBERT
Legal Status: Private
Date Became Current: Not reported
Date Ended Current: Not reported
Owner/Operator Address: 7504 SKYVIEW CT
Owner/Operator City,State,Zip: YAKIMA, WA 98903
Owner/Operator Telephone: 509-965-2864
Owner/Operator Telephone Ext: Not reported
Owner/Operator Fax: Not reported
Owner/Operator Email: Not reported

Owner/Operator Indicator: Operator
Owner/Operator Name: YAKIMA AUTOMOTIVE INC
Legal Status: Private
Date Became Current: Not reported
Date Ended Current: Not reported
Owner/Operator Address: 1 S 12TH AVE
Owner/Operator City,State,Zip: YAKIMA, WA 98902
Owner/Operator Telephone: 000-000-0000
Owner/Operator Telephone Ext: Not reported
Owner/Operator Fax: Not reported
Owner/Operator Email: Not reported

Owner/Operator Indicator: Operator
Owner/Operator Name: YAKIMA AUTOMOTIVE INC
Legal Status: Private
Date Became Current: 19980303
Date Ended Current: Not reported
Owner/Operator Address: 1 S 12TH AVE
Owner/Operator City,State,Zip: YAKIMA, WA 98902
Owner/Operator Telephone: 509-248-7218
Owner/Operator Telephone Ext: Not reported
Owner/Operator Fax: Not reported
Owner/Operator Email: Not reported

Owner/Operator Indicator: Owner
Owner/Operator Name: ALLGAIER, ROBERT
Legal Status: Private
Date Became Current: Not reported
Date Ended Current: Not reported
Owner/Operator Address: 7504 SKYVIEW CT
Owner/Operator City,State,Zip: YAKIMA, WA 98903
Owner/Operator Telephone: 509-965-2864
Owner/Operator Telephone Ext: Not reported

Map ID
Direction
Distance
Elevation

MAP FINDINGS

Site

Database(s)

EDR ID Number
EPA ID Number

YAKIMA AUTOMOTIVE INC (Continued)

1000660278

Owner/Operator Fax:	Not reported
Owner/Operator Email:	Not reported
Owner/Operator Indicator:	Owner
Owner/Operator Name:	ROBERT E ALLGAIER
Legal Status:	Private
Date Became Current:	Not reported
Date Ended Current:	Not reported
Owner/Operator Address:	1 S 12TH AVE
Owner/Operator City,State,Zip:	YAKIMA, WA 98902
Owner/Operator Telephone:	509-248-7218
Owner/Operator Telephone Ext:	Not reported
Owner/Operator Fax:	Not reported
Owner/Operator Email:	Not reported
Owner/Operator Indicator:	Operator
Owner/Operator Name:	YAKIMA AUTOMOTIVE INC
Legal Status:	Private
Date Became Current:	19940101
Date Ended Current:	Not reported
Owner/Operator Address:	1 S 12TH AVE
Owner/Operator City,State,Zip:	YAKIMA, WA 98902
Owner/Operator Telephone:	509-248-7218
Owner/Operator Telephone Ext:	Not reported
Owner/Operator Fax:	Not reported
Owner/Operator Email:	Not reported
Owner/Operator Indicator:	Owner
Owner/Operator Name:	YAKIMA AUTOMOTIVE INC
Legal Status:	Private
Date Became Current:	19940101
Date Ended Current:	Not reported
Owner/Operator Address:	1 S 12TH AVE
Owner/Operator City,State,Zip:	YAKIMA, WA 98902
Owner/Operator Telephone:	509-248-7218
Owner/Operator Telephone Ext:	Not reported
Owner/Operator Fax:	Not reported
Owner/Operator Email:	Not reported
Owner/Operator Indicator:	Owner
Owner/Operator Name:	ROBERT E ALLGAIER
Legal Status:	Private
Date Became Current:	20181231
Date Ended Current:	Not reported
Owner/Operator Address:	1 S 12TH AVE
Owner/Operator City,State,Zip:	YAKIMA, WA 98902
Owner/Operator Telephone:	509-248-7218
Owner/Operator Telephone Ext:	Not reported
Owner/Operator Fax:	Not reported
Owner/Operator Email:	Not reported
Owner/Operator Indicator:	Owner
Owner/Operator Name:	YAKIMA AUTOMOTIVE INC
Legal Status:	Private
Date Became Current:	19940101
Date Ended Current:	Not reported
Owner/Operator Address:	1 S 12TH AVE

Map ID
Direction
Distance
Elevation

MAP FINDINGS

Site

Database(s)

EDR ID Number
EPA ID Number

YAKIMA AUTOMOTIVE INC (Continued)

1000660278

Owner/Operator City,State,Zip:	YAKIMA, WA 98902
Owner/Operator Telephone:	Not reported
Owner/Operator Telephone Ext:	Not reported
Owner/Operator Fax:	Not reported
Owner/Operator Email:	Not reported
Owner/Operator Indicator:	Operator
Owner/Operator Name:	YAKIMA AUTOMOTIVE INC
Legal Status:	Private
Date Became Current:	19940101
Date Ended Current:	Not reported
Owner/Operator Address:	1 S 12TH AVE
Owner/Operator City,State,Zip:	YAKIMA, WA 98902
Owner/Operator Telephone:	509-248-7218
Owner/Operator Telephone Ext:	Not reported
Owner/Operator Fax:	Not reported
Owner/Operator Email:	Not reported
Owner/Operator Indicator:	Operator
Owner/Operator Name:	YAKIMA AUTOMOTI Y
Legal Status:	Private
Date Became Current:	19940101
Date Ended Current:	Not reported
Owner/Operator Address:	1 S 12TH AVE
Owner/Operator City,State,Zip:	YAKIMA, WA 98902
Owner/Operator Telephone:	509-248-7218
Owner/Operator Telephone Ext:	Not reported
Owner/Operator Fax:	Not reported
Owner/Operator Email:	Not reported
Owner/Operator Indicator:	Operator
Owner/Operator Name:	YAKIMA AUTOMOTIVE INC
Legal Status:	Private
Date Became Current:	Not reported
Date Ended Current:	Not reported
Owner/Operator Address:	1 S 12TH AVE
Owner/Operator City,State,Zip:	YAKIMA, WA 98902
Owner/Operator Telephone:	000-000-0000
Owner/Operator Telephone Ext:	Not reported
Owner/Operator Fax:	Not reported
Owner/Operator Email:	Not reported
Owner/Operator Indicator:	Operator
Owner/Operator Name:	YAKIMA AUTOMOTIVE INC
Legal Status:	Private
Date Became Current:	Not reported
Date Ended Current:	Not reported
Owner/Operator Address:	1 S 12TH AVE
Owner/Operator City,State,Zip:	YAKIMA, WA 98902
Owner/Operator Telephone:	000-000-0000
Owner/Operator Telephone Ext:	Not reported
Owner/Operator Fax:	Not reported
Owner/Operator Email:	Not reported
Owner/Operator Indicator:	Owner
Owner/Operator Name:	ALLGAIER, ROBERT
Legal Status:	Private

Map ID
Direction
Distance
Elevation

MAP FINDINGS

Site

Database(s)

EDR ID Number
EPA ID Number

YAKIMA AUTOMOTIVE INC (Continued)

1000660278

Date Became Current:	Not reported
Date Ended Current:	Not reported
Owner/Operator Address:	7504 SKYVIEW CT
Owner/Operator City,State,Zip:	YAKIMA, WA 98903
Owner/Operator Telephone:	509-965-2864
Owner/Operator Telephone Ext:	Not reported
Owner/Operator Fax:	Not reported
Owner/Operator Email:	Not reported
Owner/Operator Indicator:	Operator
Owner/Operator Name:	YAKIMA AUTOMOTIVE INC
Legal Status:	Private
Date Became Current:	19980303
Date Ended Current:	Not reported
Owner/Operator Address:	1 S 12TH AVE
Owner/Operator City,State,Zip:	YAKIMA, WA 98902
Owner/Operator Telephone:	509-248-7218
Owner/Operator Telephone Ext:	Not reported
Owner/Operator Fax:	Not reported
Owner/Operator Email:	Not reported
Owner/Operator Indicator:	Owner
Owner/Operator Name:	ALLGAIER, ROBERT
Legal Status:	Private
Date Became Current:	Not reported
Date Ended Current:	Not reported
Owner/Operator Address:	7504 SKYVIEW CT
Owner/Operator City,State,Zip:	YAKIMA, WA 98903
Owner/Operator Telephone:	509-965-2864
Owner/Operator Telephone Ext:	Not reported
Owner/Operator Fax:	Not reported
Owner/Operator Email:	Not reported
Owner/Operator Indicator:	Operator
Owner/Operator Name:	YAKIMA AUTOMOTIVE INC
Legal Status:	Private
Date Became Current:	19980303
Date Ended Current:	Not reported
Owner/Operator Address:	1 S 12TH AVE
Owner/Operator City,State,Zip:	YAKIMA, WA 98902
Owner/Operator Telephone:	509-248-7218
Owner/Operator Telephone Ext:	Not reported
Owner/Operator Fax:	Not reported
Owner/Operator Email:	Not reported
Owner/Operator Indicator:	Operator
Owner/Operator Name:	YAKIMA AUTOMOTIVE INC
Legal Status:	Private
Date Became Current:	19940101
Date Ended Current:	Not reported
Owner/Operator Address:	1 S 12TH AVE
Owner/Operator City,State,Zip:	YAKIMA, WA 98902
Owner/Operator Telephone:	509-248-7218
Owner/Operator Telephone Ext:	Not reported
Owner/Operator Fax:	Not reported
Owner/Operator Email:	Not reported

Map ID
Direction
Distance
Elevation

MAP FINDINGS

Site

Database(s)

EDR ID Number
EPA ID Number

YAKIMA AUTOMOTIVE INC (Continued)

1000660278

Owner/Operator Indicator: Operator
Owner/Operator Name: YAKIMA AUTOMOTIVE INC
Legal Status: Private
Date Became Current: 19940101
Date Ended Current: Not reported
Owner/Operator Address: 1 S 12TH AVE
Owner/Operator City,State,Zip: YAKIMA, WA 98902
Owner/Operator Telephone: 509-248-7218
Owner/Operator Telephone Ext: Not reported
Owner/Operator Fax: Not reported
Owner/Operator Email: Not reported

Owner/Operator Indicator: Owner
Owner/Operator Name: ROBERT E ALLGAIER
Legal Status: Private
Date Became Current: Not reported
Date Ended Current: Not reported
Owner/Operator Address: 1 S 12TH AVE
Owner/Operator City,State,Zip: YAKIMA, WA 98902
Owner/Operator Telephone: 509-248-7218
Owner/Operator Telephone Ext: Not reported
Owner/Operator Fax: Not reported
Owner/Operator Email: Not reported

Owner/Operator Indicator: Owner
Owner/Operator Name: ROBERT E ALLGAIER
Legal Status: Private
Date Became Current: Not reported
Date Ended Current: Not reported
Owner/Operator Address: 1 S 12TH AVE
Owner/Operator City,State,Zip: YAKIMA, WA 98902
Owner/Operator Telephone: 509-248-7218
Owner/Operator Telephone Ext: Not reported
Owner/Operator Fax: Not reported
Owner/Operator Email: Not reported

Owner/Operator Indicator: Owner
Owner/Operator Name: YAKIMA AUTOMOTIVE INC
Legal Status: Private
Date Became Current: 19980303
Date Ended Current: Not reported
Owner/Operator Address: 1 S 12TH AVE
Owner/Operator City,State,Zip: YAKIMA, WA 98902
Owner/Operator Telephone: Not reported
Owner/Operator Telephone Ext: Not reported
Owner/Operator Fax: Not reported
Owner/Operator Email: Not reported

Owner/Operator Indicator: Operator
Owner/Operator Name: YAKIMA AUTOMOTIVE INC
Legal Status: Private
Date Became Current: 19940101
Date Ended Current: Not reported
Owner/Operator Address: 1 S 12TH AVE
Owner/Operator City,State,Zip: YAKIMA, WA 98902
Owner/Operator Telephone: Not reported
Owner/Operator Telephone Ext: Not reported

Map ID
Direction
Distance
Elevation

MAP FINDINGS

Site

Database(s)

EDR ID Number
EPA ID Number

YAKIMA AUTOMOTIVE INC (Continued)

1000660278

Owner/Operator Fax: Not reported
Owner/Operator Email: Not reported

Owner/Operator Indicator: Owner
Owner/Operator Name: YAKIMA AUTOMOTIVE INC
Legal Status: Private
Date Became Current: 19940101
Date Ended Current: Not reported
Owner/Operator Address: 1 S 12TH AVE
Owner/Operator City,State,Zip: YAKIMA, WA 98902
Owner/Operator Telephone: Not reported
Owner/Operator Telephone Ext: Not reported
Owner/Operator Fax: Not reported
Owner/Operator Email: Not reported

Owner/Operator Indicator: Owner
Owner/Operator Name: YAKIMA AUTOMOTIVE INC
Legal Status: Private
Date Became Current: 19940101
Date Ended Current: Not reported
Owner/Operator Address: 1 S 12TH AVE
Owner/Operator City,State,Zip: YAKIMA, WA 98902
Owner/Operator Telephone: 509-248-7218
Owner/Operator Telephone Ext: Not reported
Owner/Operator Fax: Not reported
Owner/Operator Email: Not reported

Owner/Operator Indicator: Operator
Owner/Operator Name: YAKIMA AUTOMOTIVE INC
Legal Status: Private
Date Became Current: Not reported
Date Ended Current: Not reported
Owner/Operator Address: 1 S 12TH AVE
Owner/Operator City,State,Zip: YAKIMA, WA 98902
Owner/Operator Telephone: 509-248-7218
Owner/Operator Telephone Ext: Not reported
Owner/Operator Fax: Not reported
Owner/Operator Email: Not reported

Owner/Operator Indicator: Owner
Owner/Operator Name: YAKIMA AUTOMOTIVE INC
Legal Status: Private
Date Became Current: 19940101
Date Ended Current: Not reported
Owner/Operator Address: 1 S 12TH AVE
Owner/Operator City,State,Zip: YAKIMA, WA 98902
Owner/Operator Telephone: 509-248-7218
Owner/Operator Telephone Ext: Not reported
Owner/Operator Fax: Not reported
Owner/Operator Email: Not reported

Owner/Operator Indicator: Operator
Owner/Operator Name: YAKIMA AUTOMOTIVE INC
Legal Status: Private
Date Became Current: 19980303
Date Ended Current: Not reported
Owner/Operator Address: 1 S 12TH AVE

Map ID
Direction
Distance
Elevation

MAP FINDINGS

Site

Database(s)

EDR ID Number
EPA ID Number

YAKIMA AUTOMOTIVE INC (Continued)

1000660278

Owner/Operator City,State,Zip:	YAKIMA, WA 98902
Owner/Operator Telephone:	509-248-7218
Owner/Operator Telephone Ext:	Not reported
Owner/Operator Fax:	Not reported
Owner/Operator Email:	Not reported
Owner/Operator Indicator:	Operator
Owner/Operator Name:	YAKIMA AUTOMOTIVE INC
Legal Status:	Private
Date Became Current:	19980303
Date Ended Current:	Not reported
Owner/Operator Address:	1 S 12TH AVE
Owner/Operator City,State,Zip:	YAKIMA, WA 98902
Owner/Operator Telephone:	509-248-7218
Owner/Operator Telephone Ext:	Not reported
Owner/Operator Fax:	Not reported
Owner/Operator Email:	Not reported
Owner/Operator Indicator:	Owner
Owner/Operator Name:	YAKIMA AUTOMOTIVE INC
Legal Status:	Private
Date Became Current:	Not reported
Date Ended Current:	Not reported
Owner/Operator Address:	1 S 12TH AVE
Owner/Operator City,State,Zip:	YAKIMA, WA 98902
Owner/Operator Telephone:	509-248-7218
Owner/Operator Telephone Ext:	Not reported
Owner/Operator Fax:	Not reported
Owner/Operator Email:	Not reported
Owner/Operator Indicator:	Operator
Owner/Operator Name:	YAKIMA AUTOMOTIVE INC
Legal Status:	Private
Date Became Current:	19940101
Date Ended Current:	Not reported
Owner/Operator Address:	1 S 12TH AVE
Owner/Operator City,State,Zip:	YAKIMA, WA 98902
Owner/Operator Telephone:	509-248-7218
Owner/Operator Telephone Ext:	Not reported
Owner/Operator Fax:	Not reported
Owner/Operator Email:	Not reported
Owner/Operator Indicator:	Operator
Owner/Operator Name:	YAKIMA AUTOMOTIVE INC
Legal Status:	Private
Date Became Current:	19940101
Date Ended Current:	Not reported
Owner/Operator Address:	1 S 12TH AVE
Owner/Operator City,State,Zip:	YAKIMA, WA 98902
Owner/Operator Telephone:	509-248-7218
Owner/Operator Telephone Ext:	Not reported
Owner/Operator Fax:	Not reported
Owner/Operator Email:	Not reported
Owner/Operator Indicator:	Owner
Owner/Operator Name:	ALLGAIER, ROBERT
Legal Status:	Private

Map ID
Direction
Distance
Elevation

MAP FINDINGS

Site

Database(s)

EDR ID Number
EPA ID Number

YAKIMA AUTOMOTIVE INC (Continued)

1000660278

Date Became Current:	Not reported
Date Ended Current:	Not reported
Owner/Operator Address:	7504 SKYVIEW CT
Owner/Operator City,State,Zip:	YAKIMA, WA 98903
Owner/Operator Telephone:	509-965-2864
Owner/Operator Telephone Ext:	Not reported
Owner/Operator Fax:	Not reported
Owner/Operator Email:	Not reported
Owner/Operator Indicator:	Owner
Owner/Operator Name:	ALLGAIER, ROBERT
Legal Status:	Private
Date Became Current:	Not reported
Date Ended Current:	Not reported
Owner/Operator Address:	7504 SKYVIEW CT
Owner/Operator City,State,Zip:	YAKIMA, WA 98903
Owner/Operator Telephone:	509-965-2864
Owner/Operator Telephone Ext:	Not reported
Owner/Operator Fax:	Not reported
Owner/Operator Email:	Not reported
Owner/Operator Indicator:	Operator
Owner/Operator Name:	YAKIMA AUTOMOTIVE INC
Legal Status:	Private
Date Became Current:	19940101
Date Ended Current:	Not reported
Owner/Operator Address:	1 S 12TH AVE
Owner/Operator City,State,Zip:	YAKIMA, WA 98902
Owner/Operator Telephone:	509-248-7218
Owner/Operator Telephone Ext:	Not reported
Owner/Operator Fax:	Not reported
Owner/Operator Email:	Not reported
Owner/Operator Indicator:	Operator
Owner/Operator Name:	YAKIMA AUTOMOTIVE INC
Legal Status:	Private
Date Became Current:	19940101
Date Ended Current:	Not reported
Owner/Operator Address:	1 S 12TH AVE
Owner/Operator City,State,Zip:	YAKIMA, WA 98902
Owner/Operator Telephone:	509-248-7218
Owner/Operator Telephone Ext:	Not reported
Owner/Operator Fax:	Not reported
Owner/Operator Email:	Not reported
Owner/Operator Indicator:	Operator
Owner/Operator Name:	YAKIMA AUTOMOTIVE INC
Legal Status:	Private
Date Became Current:	19940101
Date Ended Current:	Not reported
Owner/Operator Address:	1 S 12TH AVE
Owner/Operator City,State,Zip:	YAKIMA, WA 98902
Owner/Operator Telephone:	509-248-7218
Owner/Operator Telephone Ext:	Not reported
Owner/Operator Fax:	Not reported
Owner/Operator Email:	Not reported

Map ID
Direction
Distance
Elevation

MAP FINDINGS

Site

Database(s)

EDR ID Number
EPA ID Number

YAKIMA AUTOMOTIVE INC (Continued)

1000660278

Owner/Operator Indicator: Operator
Owner/Operator Name: YAKIMA AUTOMOTIVE INC
Legal Status: Private
Date Became Current: 19940101
Date Ended Current: Not reported
Owner/Operator Address: 1 S 12TH AVE
Owner/Operator City,State,Zip: YAKIMA, WA 98902
Owner/Operator Telephone: 509-248-7218
Owner/Operator Telephone Ext: Not reported
Owner/Operator Fax: Not reported
Owner/Operator Email: Not reported

Owner/Operator Indicator: Operator
Owner/Operator Name: YAKIMA AUTOMOTIVE INC
Legal Status: Private
Date Became Current: 19940101
Date Ended Current: Not reported
Owner/Operator Address: 1 S 12TH AVE
Owner/Operator City,State,Zip: YAKIMA, WA 98902
Owner/Operator Telephone: 509-248-7218
Owner/Operator Telephone Ext: Not reported
Owner/Operator Fax: Not reported
Owner/Operator Email: Not reported

Owner/Operator Indicator: Owner
Owner/Operator Name: ROBERT E ALLGAIER
Legal Status: Private
Date Became Current: Not reported
Date Ended Current: Not reported
Owner/Operator Address: 1 S 12TH AVE
Owner/Operator City,State,Zip: YAKIMA, WA 98902
Owner/Operator Telephone: 509-248-7218
Owner/Operator Telephone Ext: Not reported
Owner/Operator Fax: Not reported
Owner/Operator Email: Not reported

Owner/Operator Indicator: Operator
Owner/Operator Name: YAKIMA AUTOMOTIVE INC
Legal Status: Private
Date Became Current: 19940101
Date Ended Current: Not reported
Owner/Operator Address: 1 S 12TH AVE
Owner/Operator City,State,Zip: YAKIMA, WA 98902
Owner/Operator Telephone: 509-248-7218
Owner/Operator Telephone Ext: Not reported
Owner/Operator Fax: Not reported
Owner/Operator Email: Not reported

Owner/Operator Indicator: Owner
Owner/Operator Name: YAKIMA AUTOMOTIVE INC
Legal Status: Private
Date Became Current: 19940101
Date Ended Current: Not reported
Owner/Operator Address: 1 S 12TH AVE
Owner/Operator City,State,Zip: YAKIMA, WA 98902
Owner/Operator Telephone: 509-248-7218
Owner/Operator Telephone Ext: Not reported

Map ID
Direction
Distance
Elevation

MAP FINDINGS

Site

Database(s)

EDR ID Number
EPA ID Number

YAKIMA AUTOMOTIVE INC (Continued)

1000660278

Owner/Operator Fax: Not reported
Owner/Operator Email: Not reported

Owner/Operator Indicator: Owner
Owner/Operator Name: ALLGAIER, ROBERT
Legal Status: Private
Date Became Current: Not reported
Date Ended Current: Not reported
Owner/Operator Address: 7504 SKYVIEW CT
Owner/Operator City,State,Zip: YAKIMA, WA 98903
Owner/Operator Telephone: 509-965-2864
Owner/Operator Telephone Ext: Not reported
Owner/Operator Fax: Not reported
Owner/Operator Email: Not reported

Owner/Operator Indicator: Owner
Owner/Operator Name: YAKIMA AUTOMOTIVE INC
Legal Status: Private
Date Became Current: Not reported
Date Ended Current: Not reported
Owner/Operator Address: 1 S 12TH AVE
Owner/Operator City,State,Zip: YAKIMA, WA 98902
Owner/Operator Telephone: 509-248-7218
Owner/Operator Telephone Ext: Not reported
Owner/Operator Fax: Not reported
Owner/Operator Email: Not reported

Owner/Operator Indicator: Owner
Owner/Operator Name: ROBERT E ALLGAIER
Legal Status: Private
Date Became Current: Not reported
Date Ended Current: Not reported
Owner/Operator Address: 1 S 12TH AVE
Owner/Operator City,State,Zip: YAKIMA, WA 98902
Owner/Operator Telephone: 509-248-7218
Owner/Operator Telephone Ext: Not reported
Owner/Operator Fax: Not reported
Owner/Operator Email: Not reported

Owner/Operator Indicator: Owner
Owner/Operator Name: ROBERT E ALLGAIER
Legal Status: Private
Date Became Current: Not reported
Date Ended Current: Not reported
Owner/Operator Address: 1 S 12TH AVE
Owner/Operator City,State,Zip: YAKIMA, WA 98902
Owner/Operator Telephone: 509-248-7218
Owner/Operator Telephone Ext: Not reported
Owner/Operator Fax: Not reported
Owner/Operator Email: Not reported

Owner/Operator Indicator: Owner
Owner/Operator Name: ROBERT E ALLGAIER
Legal Status: Private
Date Became Current: Not reported
Date Ended Current: Not reported
Owner/Operator Address: 1 S 12TH AVE

Map ID
Direction
Distance
Elevation

MAP FINDINGS

Site

Database(s)

EDR ID Number
EPA ID Number

YAKIMA AUTOMOTIVE INC (Continued)

1000660278

Owner/Operator City,State,Zip:	YAKIMA, WA 98902
Owner/Operator Telephone:	509-248-7218
Owner/Operator Telephone Ext:	Not reported
Owner/Operator Fax:	Not reported
Owner/Operator Email:	Not reported
Owner/Operator Indicator:	Operator
Owner/Operator Name:	YAKIMA AUTOMOTIVE INC
Legal Status:	Private
Date Became Current:	19940101
Date Ended Current:	Not reported
Owner/Operator Address:	1 S 12TH AVE
Owner/Operator City,State,Zip:	YAKIMA, WA 98902
Owner/Operator Telephone:	509-248-7218
Owner/Operator Telephone Ext:	Not reported
Owner/Operator Fax:	Not reported
Owner/Operator Email:	Not reported
Owner/Operator Indicator:	Owner
Owner/Operator Name:	ROBERT E ALLGAIER
Legal Status:	Private
Date Became Current:	Not reported
Date Ended Current:	Not reported
Owner/Operator Address:	1 S 12TH AVE
Owner/Operator City,State,Zip:	YAKIMA, WA 98902
Owner/Operator Telephone:	509-248-7218
Owner/Operator Telephone Ext:	Not reported
Owner/Operator Fax:	Not reported
Owner/Operator Email:	Not reported
Owner/Operator Indicator:	Owner
Owner/Operator Name:	ALLGAIER, ROBERT
Legal Status:	Private
Date Became Current:	Not reported
Date Ended Current:	Not reported
Owner/Operator Address:	7504 SKYVIEW CT
Owner/Operator City,State,Zip:	YAKIMA, WA 98903
Owner/Operator Telephone:	509-965-2864
Owner/Operator Telephone Ext:	Not reported
Owner/Operator Fax:	Not reported
Owner/Operator Email:	Not reported
Owner/Operator Indicator:	Operator
Owner/Operator Name:	YAKIMA AUTOMOTIVE INC
Legal Status:	Private
Date Became Current:	19980303
Date Ended Current:	Not reported
Owner/Operator Address:	1 S 12TH AVE
Owner/Operator City,State,Zip:	YAKIMA, WA 98902
Owner/Operator Telephone:	509-248-7218
Owner/Operator Telephone Ext:	Not reported
Owner/Operator Fax:	Not reported
Owner/Operator Email:	Not reported
Owner/Operator Indicator:	Operator
Owner/Operator Name:	YAKIMA AUTOMOTIVE INC
Legal Status:	Private

Map ID
Direction
Distance
Elevation

MAP FINDINGS

Site

Database(s)

EDR ID Number
EPA ID Number

YAKIMA AUTOMOTIVE INC (Continued)

1000660278

Date Became Current:	19980303
Date Ended Current:	Not reported
Owner/Operator Address:	1 S 12TH AVE
Owner/Operator City,State,Zip:	YAKIMA, WA 98902
Owner/Operator Telephone:	509-248-7218
Owner/Operator Telephone Ext:	Not reported
Owner/Operator Fax:	Not reported
Owner/Operator Email:	Not reported
Owner/Operator Indicator:	Owner
Owner/Operator Name:	YAKIMA AUTOMOTIVE INC
Legal Status:	Private
Date Became Current:	Not reported
Date Ended Current:	Not reported
Owner/Operator Address:	1 S 12TH AVE
Owner/Operator City,State,Zip:	YAKIMA, WA 98902
Owner/Operator Telephone:	509-248-7218
Owner/Operator Telephone Ext:	Not reported
Owner/Operator Fax:	Not reported
Owner/Operator Email:	Not reported
Owner/Operator Indicator:	Owner
Owner/Operator Name:	ROBERT E ALLGAIER
Legal Status:	Private
Date Became Current:	Not reported
Date Ended Current:	Not reported
Owner/Operator Address:	1 S 12TH AVE
Owner/Operator City,State,Zip:	YAKIMA, WA 98902
Owner/Operator Telephone:	509-248-7218
Owner/Operator Telephone Ext:	Not reported
Owner/Operator Fax:	Not reported
Owner/Operator Email:	Not reported
Owner/Operator Indicator:	Operator
Owner/Operator Name:	YAKIMA AUTOMOTIVE INC
Legal Status:	Private
Date Became Current:	19940101
Date Ended Current:	Not reported
Owner/Operator Address:	1 S 12TH AVE
Owner/Operator City,State,Zip:	YAKIMA, WA 98902
Owner/Operator Telephone:	509-248-7218
Owner/Operator Telephone Ext:	Not reported
Owner/Operator Fax:	Not reported
Owner/Operator Email:	Not reported
Owner/Operator Indicator:	Owner
Owner/Operator Name:	ROBERT E ALLGAIER
Legal Status:	Private
Date Became Current:	Not reported
Date Ended Current:	Not reported
Owner/Operator Address:	1 S 12TH AVE
Owner/Operator City,State,Zip:	YAKIMA, WA 98902
Owner/Operator Telephone:	509-248-7218
Owner/Operator Telephone Ext:	Not reported
Owner/Operator Fax:	Not reported
Owner/Operator Email:	Not reported

Map ID
Direction
Distance
Elevation

MAP FINDINGS

Site

Database(s)

EDR ID Number
EPA ID Number

YAKIMA AUTOMOTIVE INC (Continued)

1000660278

Owner/Operator Indicator: Operator
Owner/Operator Name: YAKIMA AUTOMOTIVE INC
Legal Status: Private
Date Became Current: 19940101
Date Ended Current: Not reported
Owner/Operator Address: 1 S 12TH AVE
Owner/Operator City,State,Zip: YAKIMA, WA 98902
Owner/Operator Telephone: 509-248-7218
Owner/Operator Telephone Ext: Not reported
Owner/Operator Fax: Not reported
Owner/Operator Email: Not reported

Owner/Operator Indicator: Owner
Owner/Operator Name: ROBERT E ALLGAIER
Legal Status: Private
Date Became Current: Not reported
Date Ended Current: Not reported
Owner/Operator Address: 1 S 12TH AVE
Owner/Operator City,State,Zip: YAKIMA, WA 98902
Owner/Operator Telephone: 509-248-7218
Owner/Operator Telephone Ext: Not reported
Owner/Operator Fax: Not reported
Owner/Operator Email: Not reported

Owner/Operator Indicator: Operator
Owner/Operator Name: YAKIMA AUTOMOTIVE INC
Legal Status: Private
Date Became Current: 19940101
Date Ended Current: Not reported
Owner/Operator Address: 1 S 12TH AVE
Owner/Operator City,State,Zip: YAKIMA, WA 98902
Owner/Operator Telephone: 509-248-7218
Owner/Operator Telephone Ext: Not reported
Owner/Operator Fax: Not reported
Owner/Operator Email: Not reported

Owner/Operator Indicator: Operator
Owner/Operator Name: YAKIMA AUTOMOTIVE INC
Legal Status: Private
Date Became Current: 19940101
Date Ended Current: Not reported
Owner/Operator Address: 1 S 12TH AVE
Owner/Operator City,State,Zip: YAKIMA, WA 98902
Owner/Operator Telephone: 509-248-7218
Owner/Operator Telephone Ext: Not reported
Owner/Operator Fax: Not reported
Owner/Operator Email: Not reported

Owner/Operator Indicator: Owner
Owner/Operator Name: ALLGAIER, ROBERT
Legal Status: Private
Date Became Current: Not reported
Date Ended Current: Not reported
Owner/Operator Address: 7504 SKYVIEW CT
Owner/Operator City,State,Zip: YAKIMA, WA 98903
Owner/Operator Telephone: 509-965-2864
Owner/Operator Telephone Ext: Not reported

Map ID
Direction
Distance
Elevation

MAP FINDINGS

Site

Database(s)

EDR ID Number
EPA ID Number

YAKIMA AUTOMOTIVE INC (Continued)

1000660278

Owner/Operator Fax:	Not reported
Owner/Operator Email:	Not reported
Owner/Operator Indicator:	Owner
Owner/Operator Name:	ALLGAIER, ROBERT
Legal Status:	Private
Date Became Current:	Not reported
Date Ended Current:	Not reported
Owner/Operator Address:	7504 SKYVIEW CT
Owner/Operator City,State,Zip:	YAKIMA, WA 98903
Owner/Operator Telephone:	509-965-2864
Owner/Operator Telephone Ext:	Not reported
Owner/Operator Fax:	Not reported
Owner/Operator Email:	Not reported
Owner/Operator Indicator:	Owner
Owner/Operator Name:	ROBERT E ALLGAIER
Legal Status:	Private
Date Became Current:	Not reported
Date Ended Current:	Not reported
Owner/Operator Address:	1 S 12TH AVE
Owner/Operator City,State,Zip:	YAKIMA, WA 98902
Owner/Operator Telephone:	509-248-7218
Owner/Operator Telephone Ext:	Not reported
Owner/Operator Fax:	Not reported
Owner/Operator Email:	Not reported
Owner/Operator Indicator:	Operator
Owner/Operator Name:	YAKIMA AUTOMOTIVE INC
Legal Status:	Private
Date Became Current:	19940101
Date Ended Current:	Not reported
Owner/Operator Address:	1 S 12TH AVE
Owner/Operator City,State,Zip:	YAKIMA, WA 98902
Owner/Operator Telephone:	509-248-7218
Owner/Operator Telephone Ext:	Not reported
Owner/Operator Fax:	Not reported
Owner/Operator Email:	Not reported
Owner/Operator Indicator:	Owner
Owner/Operator Name:	ROBERT E ALLGAIER
Legal Status:	Private
Date Became Current:	Not reported
Date Ended Current:	Not reported
Owner/Operator Address:	1 S 12TH AVE
Owner/Operator City,State,Zip:	YAKIMA, WA 98902
Owner/Operator Telephone:	509-248-7218
Owner/Operator Telephone Ext:	Not reported
Owner/Operator Fax:	Not reported
Owner/Operator Email:	Not reported
Owner/Operator Indicator:	Operator
Owner/Operator Name:	YAKIMA AUTOMOTIVE INC
Legal Status:	Private
Date Became Current:	19940101
Date Ended Current:	Not reported
Owner/Operator Address:	1 S 12TH AVE

Map ID
Direction
Distance
Elevation

MAP FINDINGS

Site

Database(s)

EDR ID Number
EPA ID Number

YAKIMA AUTOMOTIVE INC (Continued)

1000660278

Owner/Operator City,State,Zip:	YAKIMA, WA 98902
Owner/Operator Telephone:	Not reported
Owner/Operator Telephone Ext:	Not reported
Owner/Operator Fax:	Not reported
Owner/Operator Email:	Not reported
Owner/Operator Indicator:	Operator
Owner/Operator Name:	YAKIMA AUTOMOTIVE INC
Legal Status:	Private
Date Became Current:	19940101
Date Ended Current:	Not reported
Owner/Operator Address:	1 S 12TH AVE
Owner/Operator City,State,Zip:	YAKIMA, WA 98902
Owner/Operator Telephone:	Not reported
Owner/Operator Telephone Ext:	Not reported
Owner/Operator Fax:	Not reported
Owner/Operator Email:	Not reported

Historic Generators:

Receive Date:	20100128
Handler Name:	YAKIMA AUTOMOTIVE INC
Federal Waste Generator Description:	Conditionally Exempt Small Quantity Generator
State District Owner:	WA
Large Quantity Handler of Universal Waste:	No
Recognized Trader Importer:	No
Recognized Trader Exporter:	No
Spent Lead Acid Battery Importer:	No
Spent Lead Acid Battery Exporter:	No
Current Record:	No
Non Storage Recycler Activity:	Not reported
Electronic Manifest Broker:	Not reported

Receive Date:	20120309
Handler Name:	YAKIMA AUTOMOTIVE INC
Federal Waste Generator Description:	Conditionally Exempt Small Quantity Generator
State District Owner:	WA
Large Quantity Handler of Universal Waste:	No
Recognized Trader Importer:	No
Recognized Trader Exporter:	No
Spent Lead Acid Battery Importer:	No
Spent Lead Acid Battery Exporter:	No
Current Record:	No
Non Storage Recycler Activity:	Not reported
Electronic Manifest Broker:	Not reported

Receive Date:	20080229
Handler Name:	YAKIMA AUTOMOTIVE INC
Federal Waste Generator Description:	Not a generator, verified
State District Owner:	WA
Large Quantity Handler of Universal Waste:	No
Recognized Trader Importer:	No
Recognized Trader Exporter:	No
Spent Lead Acid Battery Importer:	No
Spent Lead Acid Battery Exporter:	No
Current Record:	No
Non Storage Recycler Activity:	Not reported
Electronic Manifest Broker:	Not reported

Map ID
Direction
Distance
Elevation

MAP FINDINGS

Site

Database(s)

EDR ID Number
EPA ID Number

YAKIMA AUTOMOTIVE INC (Continued)

1000660278

Receive Date: 20110301
Handler Name: YAKIMA AUTOMOTIVE INC
Federal Waste Generator Description: Conditionally Exempt Small Quantity Generator
State District Owner: WA
Large Quantity Handler of Universal Waste: No
Recognized Trader Importer: No
Recognized Trader Exporter: No
Spent Lead Acid Battery Importer: No
Spent Lead Acid Battery Exporter: No
Current Record: No
Non Storage Recycler Activity: Not reported
Electronic Manifest Broker: Not reported

Receive Date: 19941231
Handler Name: YAKIMA AUTOMOTIVE INC
Federal Waste Generator Description: Small Quantity Generator
State District Owner: WA
Large Quantity Handler of Universal Waste: No
Recognized Trader Importer: No
Recognized Trader Exporter: No
Spent Lead Acid Battery Importer: No
Spent Lead Acid Battery Exporter: No
Current Record: No
Non Storage Recycler Activity: Not reported
Electronic Manifest Broker: Not reported

Receive Date: 19960216
Handler Name: YAKIMA AUTOMOTIVE INC
Federal Waste Generator Description: Conditionally Exempt Small Quantity Generator
State District Owner: WA
Large Quantity Handler of Universal Waste: No
Recognized Trader Importer: No
Recognized Trader Exporter: No
Spent Lead Acid Battery Importer: No
Spent Lead Acid Battery Exporter: No
Current Record: No
Non Storage Recycler Activity: Not reported
Electronic Manifest Broker: Not reported

Receive Date: 19970303
Handler Name: YAKIMA AUTOMOTIVE INC
Federal Waste Generator Description: Conditionally Exempt Small Quantity Generator
State District Owner: WA
Large Quantity Handler of Universal Waste: No
Recognized Trader Importer: No
Recognized Trader Exporter: No
Spent Lead Acid Battery Importer: No
Spent Lead Acid Battery Exporter: No
Current Record: No
Non Storage Recycler Activity: Not reported
Electronic Manifest Broker: Not reported

Receive Date: 19980303
Handler Name: YAKIMA AUTOMOTIVE INC
Federal Waste Generator Description: Conditionally Exempt Small Quantity Generator
State District Owner: WA
Large Quantity Handler of Universal Waste: No

Map ID
Direction
Distance
Elevation

MAP FINDINGS

Site

Database(s)

EDR ID Number
EPA ID Number

YAKIMA AUTOMOTIVE INC (Continued)

1000660278

Recognized Trader Importer: No
Recognized Trader Exporter: No
Spent Lead Acid Battery Importer: No
Spent Lead Acid Battery Exporter: No
Current Record: No
Non Storage Recycler Activity: Not reported
Electronic Manifest Broker: Not reported

Receive Date: 19990308
Handler Name: YAKIMA AUTOMOTIVE INC
Federal Waste Generator Description: Conditionally Exempt Small Quantity Generator
State District Owner: WA
Large Quantity Handler of Universal Waste: No
Recognized Trader Importer: No
Recognized Trader Exporter: No
Spent Lead Acid Battery Importer: No
Spent Lead Acid Battery Exporter: No
Current Record: No
Non Storage Recycler Activity: Not reported
Electronic Manifest Broker: Not reported

Receive Date: 20000228
Handler Name: YAKIMA AUTOMOTIVE INC
Federal Waste Generator Description: Conditionally Exempt Small Quantity Generator
State District Owner: WA
Large Quantity Handler of Universal Waste: No
Recognized Trader Importer: No
Recognized Trader Exporter: No
Spent Lead Acid Battery Importer: No
Spent Lead Acid Battery Exporter: No
Current Record: No
Non Storage Recycler Activity: Not reported
Electronic Manifest Broker: Not reported

Receive Date: 20010228
Handler Name: YAKIMA AUTOMOTIVE INC
Federal Waste Generator Description: Not a generator, verified
State District Owner: WA
Large Quantity Handler of Universal Waste: No
Recognized Trader Importer: No
Recognized Trader Exporter: No
Spent Lead Acid Battery Importer: No
Spent Lead Acid Battery Exporter: No
Current Record: No
Non Storage Recycler Activity: Not reported
Electronic Manifest Broker: Not reported

Receive Date: 20020318
Handler Name: YAKIMA AUTOMOTIVE INC
Federal Waste Generator Description: Conditionally Exempt Small Quantity Generator
State District Owner: WA
Large Quantity Handler of Universal Waste: No
Recognized Trader Importer: No
Recognized Trader Exporter: No
Spent Lead Acid Battery Importer: No
Spent Lead Acid Battery Exporter: No
Current Record: No

Map ID
Direction
Distance
Elevation

MAP FINDINGS

Site

Database(s)

EDR ID Number
EPA ID Number

YAKIMA AUTOMOTIVE INC (Continued)

1000660278

Non Storage Recycler Activity:	Not reported
Electronic Manifest Broker:	Not reported
Receive Date:	20030207
Handler Name:	YAKIMA AUTOMOTIVE INC
Federal Waste Generator Description:	Conditionally Exempt Small Quantity Generator
State District Owner:	WA
Large Quantity Handler of Universal Waste:	No
Recognized Trader Importer:	No
Recognized Trader Exporter:	No
Spent Lead Acid Battery Importer:	No
Spent Lead Acid Battery Exporter:	No
Current Record:	No
Non Storage Recycler Activity:	Not reported
Electronic Manifest Broker:	Not reported
Receive Date:	20040303
Handler Name:	YAKIMA AUTOMOTIVE INC
Federal Waste Generator Description:	Conditionally Exempt Small Quantity Generator
State District Owner:	WA
Large Quantity Handler of Universal Waste:	No
Recognized Trader Importer:	No
Recognized Trader Exporter:	No
Spent Lead Acid Battery Importer:	No
Spent Lead Acid Battery Exporter:	No
Current Record:	No
Non Storage Recycler Activity:	Not reported
Electronic Manifest Broker:	Not reported
Receive Date:	20050222
Handler Name:	YAKIMA AUTOMOTIVE INC
Federal Waste Generator Description:	Conditionally Exempt Small Quantity Generator
State District Owner:	WA
Large Quantity Handler of Universal Waste:	No
Recognized Trader Importer:	No
Recognized Trader Exporter:	No
Spent Lead Acid Battery Importer:	No
Spent Lead Acid Battery Exporter:	No
Current Record:	No
Non Storage Recycler Activity:	Not reported
Electronic Manifest Broker:	Not reported
Receive Date:	20060413
Handler Name:	YAKIMA AUTOMOTIVE INC
Federal Waste Generator Description:	Conditionally Exempt Small Quantity Generator
State District Owner:	WA
Large Quantity Handler of Universal Waste:	No
Recognized Trader Importer:	No
Recognized Trader Exporter:	No
Spent Lead Acid Battery Importer:	No
Spent Lead Acid Battery Exporter:	No
Current Record:	No
Non Storage Recycler Activity:	Not reported
Electronic Manifest Broker:	Not reported
Receive Date:	20070327
Handler Name:	YAKIMA AUTOMOTIVE INC

Map ID
Direction
Distance
Elevation

MAP FINDINGS

Site

Database(s)

EDR ID Number
EPA ID Number

YAKIMA AUTOMOTIVE INC (Continued)

1000660278

Federal Waste Generator Description:	Conditionally Exempt Small Quantity Generator
State District Owner:	WA
Large Quantity Handler of Universal Waste:	No
Recognized Trader Importer:	No
Recognized Trader Exporter:	No
Spent Lead Acid Battery Importer:	No
Spent Lead Acid Battery Exporter:	No
Current Record:	No
Non Storage Recycler Activity:	Not reported
Electronic Manifest Broker:	Not reported

Receive Date:	20080229
Handler Name:	YAKIMA AUTOMOTIVE INC
Federal Waste Generator Description:	Conditionally Exempt Small Quantity Generator
State District Owner:	WA
Large Quantity Handler of Universal Waste:	No
Recognized Trader Importer:	No
Recognized Trader Exporter:	No
Spent Lead Acid Battery Importer:	No
Spent Lead Acid Battery Exporter:	No
Current Record:	No
Non Storage Recycler Activity:	Not reported
Electronic Manifest Broker:	Not reported

Receive Date:	20080229
Handler Name:	YAKIMA AUTOMOTIVE INC
Federal Waste Generator Description:	Conditionally Exempt Small Quantity Generator
State District Owner:	WA
Large Quantity Handler of Universal Waste:	No
Recognized Trader Importer:	No
Recognized Trader Exporter:	No
Spent Lead Acid Battery Importer:	No
Spent Lead Acid Battery Exporter:	No
Current Record:	No
Non Storage Recycler Activity:	Not reported
Electronic Manifest Broker:	Not reported

Receive Date:	20090225
Handler Name:	YAKIMA AUTOMOTIVE INC
Federal Waste Generator Description:	Conditionally Exempt Small Quantity Generator
State District Owner:	WA
Large Quantity Handler of Universal Waste:	No
Recognized Trader Importer:	No
Recognized Trader Exporter:	No
Spent Lead Acid Battery Importer:	No
Spent Lead Acid Battery Exporter:	No
Current Record:	No
Non Storage Recycler Activity:	Not reported
Electronic Manifest Broker:	Not reported

Receive Date:	20100128
Handler Name:	YAKIMA AUTOMOTIVE INC
Federal Waste Generator Description:	Conditionally Exempt Small Quantity Generator
State District Owner:	WA
Large Quantity Handler of Universal Waste:	No
Recognized Trader Importer:	No
Recognized Trader Exporter:	No

Map ID
Direction
Distance
Elevation

MAP FINDINGS

Site

Database(s)

EDR ID Number
EPA ID Number

YAKIMA AUTOMOTIVE INC (Continued)

1000660278

Spent Lead Acid Battery Importer:	No
Spent Lead Acid Battery Exporter:	No
Current Record:	No
Non Storage Recycler Activity:	Not reported
Electronic Manifest Broker:	Not reported
Receive Date:	20110301
Handler Name:	YAKIMA AUTOMOTIVE INC
Federal Waste Generator Description:	Conditionally Exempt Small Quantity Generator
State District Owner:	WA
Large Quantity Handler of Universal Waste:	No
Recognized Trader Importer:	No
Recognized Trader Exporter:	No
Spent Lead Acid Battery Importer:	No
Spent Lead Acid Battery Exporter:	No
Current Record:	No
Non Storage Recycler Activity:	Not reported
Electronic Manifest Broker:	Not reported
Receive Date:	20120309
Handler Name:	YAKIMA AUTOMOTIVE INC
Federal Waste Generator Description:	Conditionally Exempt Small Quantity Generator
State District Owner:	WA
Large Quantity Handler of Universal Waste:	No
Recognized Trader Importer:	No
Recognized Trader Exporter:	No
Spent Lead Acid Battery Importer:	No
Spent Lead Acid Battery Exporter:	No
Current Record:	No
Non Storage Recycler Activity:	Not reported
Electronic Manifest Broker:	Not reported
Receive Date:	20130319
Handler Name:	YAKIMA AUTOMOTIVE INC
Federal Waste Generator Description:	Conditionally Exempt Small Quantity Generator
State District Owner:	WA
Large Quantity Handler of Universal Waste:	No
Recognized Trader Importer:	No
Recognized Trader Exporter:	No
Spent Lead Acid Battery Importer:	No
Spent Lead Acid Battery Exporter:	No
Current Record:	No
Non Storage Recycler Activity:	Not reported
Electronic Manifest Broker:	Not reported
Receive Date:	20140311
Handler Name:	YAKIMA AUTOMOTIVE INC
Federal Waste Generator Description:	Not a generator, verified
State District Owner:	WA
Large Quantity Handler of Universal Waste:	No
Recognized Trader Importer:	No
Recognized Trader Exporter:	No
Spent Lead Acid Battery Importer:	No
Spent Lead Acid Battery Exporter:	No
Current Record:	No
Non Storage Recycler Activity:	Not reported
Electronic Manifest Broker:	Not reported

Map ID
Direction
Distance
Elevation

MAP FINDINGS

Site

Database(s)

EDR ID Number
EPA ID Number

YAKIMA AUTOMOTIVE INC (Continued)

1000660278

Receive Date: 20150323
Handler Name: YAKIMA AUTOMOTIVE INC
Federal Waste Generator Description: Conditionally Exempt Small Quantity Generator
State District Owner: WA
Large Quantity Handler of Universal Waste: No
Recognized Trader Importer: No
Recognized Trader Exporter: No
Spent Lead Acid Battery Importer: No
Spent Lead Acid Battery Exporter: No
Current Record: No
Non Storage Recycler Activity: Not reported
Electronic Manifest Broker: Not reported

Receive Date: 20170328
Handler Name: YAKIMA AUTOMOTIVE INC
Federal Waste Generator Description: Conditionally Exempt Small Quantity Generator
State District Owner: WA
Large Quantity Handler of Universal Waste: No
Recognized Trader Importer: No
Recognized Trader Exporter: No
Spent Lead Acid Battery Importer: No
Spent Lead Acid Battery Exporter: No
Current Record: No
Non Storage Recycler Activity: Not reported
Electronic Manifest Broker: Not reported

Receive Date: 20170328
Handler Name: YAKIMA AUTOMOTIVE INC
Federal Waste Generator Description: Conditionally Exempt Small Quantity Generator
State District Owner: WA
Large Quantity Handler of Universal Waste: No
Recognized Trader Importer: No
Recognized Trader Exporter: No
Spent Lead Acid Battery Importer: No
Spent Lead Acid Battery Exporter: No
Current Record: No
Non Storage Recycler Activity: Not reported
Electronic Manifest Broker: Not reported

Receive Date: 20180301
Handler Name: YAKIMA AUTOMOTIVE INC
Federal Waste Generator Description: Not a generator, verified
State District Owner: WA
Large Quantity Handler of Universal Waste: No
Recognized Trader Importer: No
Recognized Trader Exporter: No
Spent Lead Acid Battery Importer: No
Spent Lead Acid Battery Exporter: No
Current Record: No
Non Storage Recycler Activity: Not reported
Electronic Manifest Broker: Not reported

Receive Date: 20190320
Handler Name: YAKIMA AUTOMOTIVE INC
Federal Waste Generator Description: Not a generator, verified
State District Owner: WA
Large Quantity Handler of Universal Waste: No

Map ID
Direction
Distance
Elevation

MAP FINDINGS

Site

Database(s)

EDR ID Number
EPA ID Number

YAKIMA AUTOMOTIVE INC (Continued)

1000660278

Recognized Trader Importer: No
Recognized Trader Exporter: No
Spent Lead Acid Battery Importer: No
Spent Lead Acid Battery Exporter: No
Current Record: Yes
Non Storage Recycler Activity: Not reported
Electronic Manifest Broker: Not reported

Receive Date: 20041231
Handler Name: YAKIMA AUTOMOTIVE INC
Federal Waste Generator Description: Not a generator, verified
State District Owner: WA
Large Quantity Handler of Universal Waste: No
Recognized Trader Importer: No
Recognized Trader Exporter: No
Spent Lead Acid Battery Importer: No
Spent Lead Acid Battery Exporter: No
Current Record: No
Non Storage Recycler Activity: Not reported
Electronic Manifest Broker: Not reported

Receive Date: 20051231
Handler Name: YAKIMA AUTOMOTIVE INC
Federal Waste Generator Description: Not a generator, verified
State District Owner: WA
Large Quantity Handler of Universal Waste: No
Recognized Trader Importer: No
Recognized Trader Exporter: No
Spent Lead Acid Battery Importer: No
Spent Lead Acid Battery Exporter: No
Current Record: No
Non Storage Recycler Activity: Not reported
Electronic Manifest Broker: Not reported

Receive Date: 20081231
Handler Name: YAKIMA AUTOMOTIVE INC
Federal Waste Generator Description: Not a generator, verified
State District Owner: WA
Large Quantity Handler of Universal Waste: No
Recognized Trader Importer: No
Recognized Trader Exporter: No
Spent Lead Acid Battery Importer: No
Spent Lead Acid Battery Exporter: No
Current Record: No
Non Storage Recycler Activity: Not reported
Electronic Manifest Broker: Not reported

List of NAICS Codes and Descriptions:

NAICS Code: 811111
NAICS Description: GENERAL AUTOMOTIVE REPAIR

Facility Has Received Notices of Violation:

Found Violation: No
Agency Which Determined Violation: Not reported
Violation Short Description: Not reported
Date Violation was Determined: Not reported

Map ID
Direction
Distance
Elevation

MAP FINDINGS

Site

Database(s)

EDR ID Number
EPA ID Number

YAKIMA AUTOMOTIVE INC (Continued)

1000660278

Actual Return to Compliance Date:	Not reported
Return to Compliance Qualifier:	Not reported
Violation Responsible Agency:	Not reported
Scheduled Compliance Date:	Not reported
Enforcement Identifier:	Not reported
Date of Enforcement Action:	Not reported
Enforcement Responsible Agency:	Not reported
Enforcement Docket Number:	Not reported
Enforcement Attorney:	Not reported
Corrective Action Component:	Not reported
Appeal Initiated Date:	Not reported
Appeal Resolution Date:	Not reported
Disposition Status Date:	Not reported
Disposition Status:	Not reported
Disposition Status Description:	Not reported
Consent/Final Order Sequence Number:	Not reported
Consent/Final Order Respondent Name:	Not reported
Consent/Final Order Lead Agency:	Not reported
Enforcement Type:	Not reported
Enforcement Responsible Person:	Not reported
Enforcement Responsible Sub-Organization:	Not reported
SEP Sequence Number:	Not reported
SEP Expenditure Amount:	Not reported
SEP Scheduled Completion Date:	Not reported
SEP Actual Date:	Not reported
SEP Defaulted Date:	Not reported
SEP Type:	Not reported
SEP Type Description:	Not reported
Proposed Amount:	Not reported
Final Monetary Amount:	Not reported
Paid Amount:	Not reported
Final Count:	Not reported
Final Amount:	Not reported
Found Violation:	Yes
Agency Which Determined Violation:	State
Violation Short Description:	Listing - General
Date Violation was Determined:	20140903
Actual Return to Compliance Date:	20141215
Return to Compliance Qualifier:	Documented
Violation Responsible Agency:	State
Scheduled Compliance Date:	20141124
Enforcement Identifier:	001
Date of Enforcement Action:	20141020
Enforcement Responsible Agency:	State
Enforcement Docket Number:	Not reported
Enforcement Attorney:	Not reported
Corrective Action Component:	No
Appeal Initiated Date:	Not reported
Appeal Resolution Date:	Not reported
Disposition Status Date:	20141218
Disposition Status:	AS
Disposition Status Description:	ACTION SATISFIED (CASE CLOSED)
Consent/Final Order Sequence Number:	Not reported
Consent/Final Order Respondent Name:	Not reported
Consent/Final Order Lead Agency:	Not reported
Enforcement Type:	WRITTEN INFORMAL

Map ID
Direction
Distance
Elevation

MAP FINDINGS

Site

Database(s)

EDR ID Number
EPA ID Number

YAKIMA AUTOMOTIVE INC (Continued)

1000660278

Enforcement Responsible Person:	WARJM
Enforcement Responsible Sub-Organization:	CR
SEP Sequence Number:	Not reported
SEP Expenditure Amount:	Not reported
SEP Scheduled Completion Date:	Not reported
SEP Actual Date:	Not reported
SEP Defaulted Date:	Not reported
SEP Type:	Not reported
SEP Type Description:	Not reported
Proposed Amount:	Not reported
Final Monetary Amount:	Not reported
Paid Amount:	Not reported
Final Count:	Not reported
Final Amount:	Not reported
Found Violation:	Yes
Agency Which Determined Violation:	State
Violation Short Description:	Used Oil - Generators
Date Violation was Determined:	20140903
Actual Return to Compliance Date:	20140903
Return to Compliance Qualifier:	Observed
Violation Responsible Agency:	State
Scheduled Compliance Date:	Not reported
Enforcement Identifier:	001
Date of Enforcement Action:	20141020
Enforcement Responsible Agency:	State
Enforcement Docket Number:	Not reported
Enforcement Attorney:	Not reported
Corrective Action Component:	No
Appeal Initiated Date:	Not reported
Appeal Resolution Date:	Not reported
Disposition Status Date:	20141218
Disposition Status:	AS
Disposition Status Description:	ACTION SATISFIED (CASE CLOSED)
Consent/Final Order Sequence Number:	Not reported
Consent/Final Order Respondent Name:	Not reported
Consent/Final Order Lead Agency:	Not reported
Enforcement Type:	WRITTEN INFORMAL
Enforcement Responsible Person:	WARJM
Enforcement Responsible Sub-Organization:	CR
SEP Sequence Number:	Not reported
SEP Expenditure Amount:	Not reported
SEP Scheduled Completion Date:	Not reported
SEP Actual Date:	Not reported
SEP Defaulted Date:	Not reported
SEP Type:	Not reported
SEP Type Description:	Not reported
Proposed Amount:	Not reported
Final Monetary Amount:	Not reported
Paid Amount:	Not reported
Final Count:	Not reported
Final Amount:	Not reported
Found Violation:	Yes
Agency Which Determined Violation:	State
Violation Short Description:	Listing - General
Date Violation was Determined:	20140903

Map ID
Direction
Distance
Elevation

MAP FINDINGS

Site

Database(s)

EDR ID Number
EPA ID Number

YAKIMA AUTOMOTIVE INC (Continued)

1000660278

Actual Return to Compliance Date:	20141215
Return to Compliance Qualifier:	Documented
Violation Responsible Agency:	State
Scheduled Compliance Date:	20141124
Enforcement Identifier:	001
Date of Enforcement Action:	20141020
Enforcement Responsible Agency:	State
Enforcement Docket Number:	Not reported
Enforcement Attorney:	Not reported
Corrective Action Component:	No
Appeal Initiated Date:	Not reported
Appeal Resolution Date:	Not reported
Disposition Status Date:	20141218
Disposition Status:	AS
Disposition Status Description:	ACTION SATISFIED (CASE CLOSED)
Consent/Final Order Sequence Number:	Not reported
Consent/Final Order Respondent Name:	Not reported
Consent/Final Order Lead Agency:	Not reported
Enforcement Type:	WRITTEN INFORMAL
Enforcement Responsible Person:	WARJM
Enforcement Responsible Sub-Organization:	CR
SEP Sequence Number:	Not reported
SEP Expenditure Amount:	Not reported
SEP Scheduled Completion Date:	Not reported
SEP Actual Date:	Not reported
SEP Defaulted Date:	Not reported
SEP Type:	Not reported
SEP Type Description:	Not reported
Proposed Amount:	Not reported
Final Monetary Amount:	Not reported
Paid Amount:	Not reported
Final Count:	Not reported
Final Amount:	Not reported
Found Violation:	No
Agency Which Determined Violation:	Not reported
Violation Short Description:	Not reported
Date Violation was Determined:	Not reported
Actual Return to Compliance Date:	Not reported
Return to Compliance Qualifier:	Not reported
Violation Responsible Agency:	Not reported
Scheduled Compliance Date:	Not reported
Enforcement Identifier:	Not reported
Date of Enforcement Action:	Not reported
Enforcement Responsible Agency:	Not reported
Enforcement Docket Number:	Not reported
Enforcement Attorney:	Not reported
Corrective Action Component:	Not reported
Appeal Initiated Date:	Not reported
Appeal Resolution Date:	Not reported
Disposition Status Date:	Not reported
Disposition Status:	Not reported
Disposition Status Description:	Not reported
Consent/Final Order Sequence Number:	Not reported
Consent/Final Order Respondent Name:	Not reported
Consent/Final Order Lead Agency:	Not reported
Enforcement Type:	Not reported

Map ID
Direction
Distance
Elevation

MAP FINDINGS

Site

Database(s)

EDR ID Number
EPA ID Number

YAKIMA AUTOMOTIVE INC (Continued)

1000660278

Enforcement Responsible Person:	Not reported
Enforcement Responsible Sub-Organization:	Not reported
SEP Sequence Number:	Not reported
SEP Expenditure Amount:	Not reported
SEP Scheduled Completion Date:	Not reported
SEP Actual Date:	Not reported
SEP Defaulted Date:	Not reported
SEP Type:	Not reported
SEP Type Description:	Not reported
Proposed Amount:	Not reported
Final Monetary Amount:	Not reported
Paid Amount:	Not reported
Final Count:	Not reported
Final Amount:	Not reported

Evaluation Action Summary:

Evaluation Date:	19931206
Evaluation Responsible Agency:	State
Found Violation:	No
Evaluation Type Description:	COMPLIANCE ASSISTANCE VISIT
Evaluation Responsible Person Identifier:	WAJDP
Evaluation Responsible Sub-Organization:	CR
Actual Return to Compliance Date:	Not reported
Scheduled Compliance Date:	Not reported
Date of Request:	Not reported
Date Response Received:	Not reported
Request Agency:	Not reported
Former Citation:	Not reported

Evaluation Date:	20140903
Evaluation Responsible Agency:	State
Found Violation:	Yes
Evaluation Type Description:	COMPLIANCE EVALUATION INSPECTION ON-SITE
Evaluation Responsible Person Identifier:	WARJM
Evaluation Responsible Sub-Organization:	CR
Actual Return to Compliance Date:	20141215
Scheduled Compliance Date:	20141124
Date of Request:	Not reported
Date Response Received:	Not reported
Request Agency:	Not reported
Former Citation:	Not reported

Evaluation Date:	20140903
Evaluation Responsible Agency:	State
Found Violation:	Yes
Evaluation Type Description:	COMPLIANCE EVALUATION INSPECTION ON-SITE
Evaluation Responsible Person Identifier:	WARJM
Evaluation Responsible Sub-Organization:	CR
Actual Return to Compliance Date:	20140903
Scheduled Compliance Date:	Not reported
Date of Request:	Not reported
Date Response Received:	Not reported
Request Agency:	Not reported
Former Citation:	Not reported

Evaluation Date:	20140903
Evaluation Responsible Agency:	State

Map ID
Direction
Distance
Elevation

MAP FINDINGS

Site

Database(s)

EDR ID Number
EPA ID Number

YAKIMA AUTOMOTIVE INC (Continued)

1000660278

Found Violation:	Yes
Evaluation Type Description:	COMPLIANCE EVALUATION INSPECTION ON-SITE
Evaluation Responsible Person Identifier:	WARJM
Evaluation Responsible Sub-Organization:	CR
Actual Return to Compliance Date:	20141215
Scheduled Compliance Date:	20141124
Date of Request:	Not reported
Date Response Received:	Not reported
Request Agency:	Not reported
Former Citation:	Not reported

Evaluation Date:	20080409
Evaluation Responsible Agency:	State
Found Violation:	No
Evaluation Type Description:	COMPLIANCE EVALUATION INSPECTION ON-SITE
Evaluation Responsible Person Identifier:	WASRH
Evaluation Responsible Sub-Organization:	CR
Actual Return to Compliance Date:	Not reported
Scheduled Compliance Date:	Not reported
Date of Request:	Not reported
Date Response Received:	Not reported
Request Agency:	Not reported
Former Citation:	Not reported

WA MANIFEST:

Name:	YAKIMA AUTOMOTIVE INC
Address:	1 S 12TH AVE
City,State,Zip:	YAKIMA, WA 98902-3106
Facility Address 2:	Not reported
Facility ID:	36517797
EPA ID:	WAD988499612
NAICS:	811111
State Waste Code Desc:	Not reported
Federal Waste Code Desc:	Not reported
Form Comm:	Not reported
Data Year:	2017
Permit by Rule:	False
Mailing Address 2:	Not reported
Treatment by Generator:	False
Mixed Radioactive Waste:	False
Importer of Hazardous Waste:	False
Immediate Recycler:	False
Treatment/Storage/Disposal/Recycling Facility:	False
Generator of Dangerous Fuel Waste:	False
Generator Marketing to Burner:	False
Other Marketers (i.e., blender, distributor, etc.):	False
Utility Boiler Burner:	False
Industry Boiler Burner:	False
Industrial Furnace:	False
Smelter Defferal:	False
Universal Waste:	Not reported
Off-Specification:	Not reported
LN Address 2:	Not reported
Tax Reg #:	601511098
Business Type:	Auto service and repair
Mail Name:	Yakima Automotive Inc

Map ID
Direction
Distance
Elevation

MAP FINDINGS

Site

Database(s)

EDR ID Number
EPA ID Number

YAKIMA AUTOMOTIVE INC (Continued)

1000660278

Mailing Address:	1 S 12th Ave
Mailing City,State,Zip:	YAKIMA, WA 98902
Legal Organization Name:	Yakima Automotive Inc
Legal Organization Type:	Private
Legal Contact:	Not reported
Legal Address:	1 S 12th Ave
Legal Address 2:	Not reported
Legal City,State,Zip:	YAKIMA, WA 98902
Legal Phone Number:	(509)248-7218
Legal Effective Date:	01/01/1994
Land Organization Name:	Robert E Allgaier
Land Organization Type:	Private
Land Contact:	Robert E Allgaier
Land Address:	1 S 12th Ave
Land City,State,Zip:	YAKIMA, WA 98902
Land Phone Number:	(509)248-7218
Operator Organization Name:	Yakima Automotive Inc
Operator Organization Type:	Private
Operator:	Not reported
Operator Address:	1 S 12th Ave
Operator Address 2:	Not reported
Operator City,State,Zip:	YAKIMA, WA 98902
Operator Phone Number:	(509)248-7218
Operator Effective Date:	01/01/1994
Site Contact:	Nathan Griffin
Site Contact Address:	1 S 12th Ave
Contact City,State,Zip:	YAKIMA, WA 98902
Site Contact Phone Number:	(509)248-7218
Site Contact Email:	Not reported
Gen Status Code:	XQG
Monthly Generation:	False
Batch Generation:	False
One Time Generation:	False
Transport Own Waste:	False
Tranports Other Waste:	False
Recycler Onsite:	False
Transfer Facility:	False
Other Exemption:	Not reported
UW Battery Gen:	False
Used Oil Transporter:	False
Used Oil Transfer Facility:	False
Used Oil Processor:	False
Used Oil Refiner:	False
Used Oil Fuel Marketer Directs Shipments:	False
Used Oil Fuel Marketer Meets Specs:	False
Site Contact Address 2:	Not reported
SIC Code:	Not reported
CRK Number:	Not reported
Active:	Not reported
CAS Number:	Not reported
Chemical Name:	Not reported
EHS:	Not reported
EHS CAS Number:	Not reported
EHS Name:	Not reported
Name:	YAKIMA AUTOMOTIVE INC
Address:	1 S 12TH AVE

Map ID
Direction
Distance
Elevation

MAP FINDINGS

Site

Database(s)

EDR ID Number
EPA ID Number

YAKIMA AUTOMOTIVE INC (Continued)

1000660278

City,State,Zip:	YAKIMA, WA 98902-3106
Facility Address 2:	Not reported
Facility ID:	36517797
EPA ID:	WAD988499612
NAICS:	811111
State Waste Code Desc:	Not reported
Federal Waste Code Desc:	D001
Form Comm:	Not reported
Data Year:	2016
Permit by Rule:	False
Mailing Address 2:	Not reported
Treatment by Generator:	False
Mixed Radioactive Waste:	False
Importer of Hazardous Waste:	False
Immediate Recycler:	False
Treatment/Storage/Disposal/Recycling Facility:	False
Generator of Dangerous Fuel Waste:	False
Generator Marketing to Burner:	False
Other Marketers (i.e., blender, distributor, etc.):	False
Utility Boiler Burner:	False
Industry Boiler Burner:	False
Industrial Furnace:	False
Smelter Defferal:	False
Universal Waste:	Not reported
Off-Specification:	Industrial Furnace
LN Address 2:	Not reported
Tax Reg #:	601511098
Business Type:	Auto service and repair
Mail Name:	Yakima Automotive Inc
Mailing Address:	1 S 12th Ave
Mailing City,State,Zip:	YAKIMA, WA 98902
Legal Organization Name:	Yakima Automotive Inc
Legal Organization Type:	Private
Legal Contact:	Not reported
Legal Address:	1 S 12th Ave
Legal Address 2:	Not reported
Legal City,State,Zip:	YAKIMA, WA 98902
Legal Phone Number:	(509)248-7218
Legal Effective Date:	01/01/1994
Land Organization Name:	Robert E Allgaier
Land Organization Type:	Private
Land Contact:	Robert E Allgaier
Land Address:	1 S 12th Ave
Land City,State,Zip:	YAKIMA, WA 98902
Land Phone Number:	(509)248-7218
Operator Organization Name:	Yakima Automotive Inc
Operator Organization Type:	Private
Operator:	Not reported
Operator Address:	1 S 12th Ave
Operator Address 2:	Not reported
Operator City,State,Zip:	YAKIMA, WA 98902
Operator Phone Number:	(509)248-7218
Operator Effective Date:	01/01/1994
Site Contact:	Robert Allgaier
Site Contact Address:	1 S 12th Ave
Contact City,State,Zip:	YAKIMA, WA 98902
Site Contact Phone Number:	(509)248-7218

Map ID
Direction
Distance
Elevation

MAP FINDINGS

Site

Database(s)

EDR ID Number
EPA ID Number

YAKIMA AUTOMOTIVE INC (Continued)

1000660278

Site Contact Email:	Not reported
Gen Status Code:	SQG
Monthly Generation:	True
Batch Generation:	False
One Time Generation:	False
Transport Own Waste:	False
Tranports Other Waste:	False
Recycler Onsite:	False
Transfer Facility:	False
Other Exemption:	Not reported
UW Battery Gen:	False
Used Oil Transporter:	False
Used Oil Transfer Facility:	False
Used Oil Processor:	False
Used Oil Refiner:	False
Used Oil Fuel Marketer Directs Shipments:	False
Used Oil Fuel Marketer Meets Specs:	False
Site Contact Address 2:	Not reported
SIC Code:	Not reported
CRK Number:	Not reported
Active:	Not reported
CAS Number:	Not reported
Chemical Name:	Not reported
EHS:	Not reported
EHS CAS Number:	Not reported
EHS Name:	Not reported
Name:	YAKIMA AUTOMOTIVE INC
Address:	1 S 12TH AVE
City,State,Zip:	YAKIMA, WA 98902-3106
Facility Address 2:	Not reported
Facility ID:	36517797
EPA ID:	WAD988499612
NAICS:	811111
State Waste Code Desc:	WT02
Federal Waste Code Desc:	Not reported
Form Comm:	Not reported
Data Year:	2014
Permit by Rule:	False
Mailing Address 2:	Not reported
Treatment by Generator:	False
Mixed Radioactive Waste:	False
Importer of Hazardous Waste:	False
Immediate Recycler:	False
Treatment/Storage/Disposal/Recycling Facility:	False
Generator of Dangerous Fuel Waste:	False
Generator Marketing to Burner:	False
Other Marketers (i.e., blender, distributor, etc.):	False
Utility Boiler Burner:	False
Industry Boiler Burner:	False
Industrial Furnace:	False
Smelter Defferal:	False
Universal Waste:	Not reported
Off-Specification:	Not reported
LN Address 2:	Not reported
Tax Reg #:	601511098
Business Type:	Auto service and repair

Map ID
Direction
Distance
Elevation

MAP FINDINGS

Site

Database(s)

EDR ID Number
EPA ID Number

YAKIMA AUTOMOTIVE INC (Continued)

1000660278

Mail Name:	Yakima Automotive Inc
Mailing Address:	1 S 12th Ave
Mailing City,State,Zip:	YAKIMA, WA 98902
Legal Organization Name:	Yakima Automotive Inc
Legal Organization Type:	Private
Legal Contact:	Not reported
Legal Address:	1 S 12th Ave
Legal Address 2:	Not reported
Legal City,State,Zip:	YAKIMA, WA 98902
Legal Phone Number:	(509)248-7218
Legal Effective Date:	01/01/1994
Land Organization Name:	Robert E Allgaier
Land Organization Type:	Private
Land Contact:	Robert E Allgaier
Land Address:	1 S 12th Ave
Land City,State,Zip:	YAKIMA, WA 98902
Land Phone Number:	(509)248-7218
Operator Organization Name:	Yakima Automotive Inc
Operator Organization Type:	Private
Operator:	Not reported
Operator Address:	1 S 12th Ave
Operator Address 2:	Not reported
Operator City,State,Zip:	YAKIMA, WA 98902
Operator Phone Number:	(509)248-7218
Operator Effective Date:	01/01/1994
Site Contact:	Robert Allgaier
Site Contact Address:	1 S 12th Ave
Contact City,State,Zip:	YAKIMA, WA 98902
Site Contact Phone Number:	(509)248-7218
Site Contact Email:	Not reported
Gen Status Code:	SQG
Monthly Generation:	False
Batch Generation:	True
One Time Generation:	False
Transport Own Waste:	True
Tranports Other Waste:	False
Recycler Onsite:	False
Transfer Facility:	False
Other Exemption:	Not reported
UW Battery Gen:	False
Used Oil Transporter:	False
Used Oil Transfer Facility:	False
Used Oil Processor:	False
Used Oil Refiner:	False
Used Oil Fuel Marketer Directs Shipments:	False
Used Oil Fuel Marketer Meets Specs:	False
Site Contact Address 2:	Not reported
SIC Code:	Not reported
CRK Number:	Not reported
Active:	Not reported
CAS Number:	Not reported
Chemical Name:	Not reported
EHS:	Not reported
EHS CAS Number:	Not reported
EHS Name:	Not reported
Name:	YAKIMA AUTOMOTIVE INC

Map ID
Direction
Distance
Elevation

MAP FINDINGS

Site

Database(s)

EDR ID Number
EPA ID Number

YAKIMA AUTOMOTIVE INC (Continued)

1000660278

Address:	1 S 12TH AVE
City,State,Zip:	YAKIMA, WA 98902-3106
Facility Address 2:	Not reported
Facility ID:	36517797
EPA ID:	WAD988499612
NAICS:	811111
State Waste Code Desc:	Not reported
Federal Waste Code Desc:	Not reported
Form Comm:	Not reported
Data Year:	2013
Permit by Rule:	False
Mailing Address 2:	Not reported
Treatment by Generator:	False
Mixed Radioactive Waste:	False
Importer of Hazardous Waste:	False
Immediate Recycler:	False
Treatment/Storage/Disposal/Recycling Facility:	False
Generator of Dangerous Fuel Waste:	False
Generator Marketing to Burner:	False
Other Marketers (i.e., blender, distributor, etc.):	False
Utility Boiler Burner:	False
Industry Boiler Burner:	False
Industrial Furnace:	False
Smelter Defferal:	False
Universal Waste:	Not reported
Off-Specification:	Not reported
LN Address 2:	Not reported
Tax Reg #:	601511098
Business Type:	Auto service and repair
Mail Name:	Yakima Automotive Inc
Mailing Address:	1 S 12th Ave
Mailing City,State,Zip:	YAKIMA, WA 98902
Legal Organization Name:	Yakima Automotive Inc
Legal Organization Type:	Private
Legal Contact:	Not reported
Legal Address:	1 S 12th Ave
Legal Address 2:	Not reported
Legal City,State,Zip:	YAKIMA, WA 98902
Legal Phone Number:	(509)248-7218
Legal Effective Date:	01/01/1994
Land Organization Name:	Robert E Allgaier
Land Organization Type:	Private
Land Contact:	Robert E Allgaier
Land Address:	1 S 12th Ave
Land City,State,Zip:	YAKIMA, WA 98902
Land Phone Number:	(509)248-7218
Operator Organization Name:	Yakima Automotive Inc
Operator Organization Type:	Private
Operator:	Not reported
Operator Address:	1 S 12th Ave
Operator Address 2:	Not reported
Operator City,State,Zip:	YAKIMA, WA 98902
Operator Phone Number:	(509)248-7218
Operator Effective Date:	01/01/1994
Site Contact:	Robert Allgaier
Site Contact Address:	1 S 12th Ave
Contact City,State,Zip:	YAKIMA, WA 98902

Map ID
Direction
Distance
Elevation

MAP FINDINGS

Site

Database(s)

EDR ID Number
EPA ID Number

YAKIMA AUTOMOTIVE INC (Continued)

1000660278

Site Contact Phone Number:	(509)248-7218
Site Contact Email:	Not reported
Gen Status Code:	XQG
Monthly Generation:	False
Batch Generation:	False
One Time Generation:	False
Transport Own Waste:	True
Tranports Other Waste:	False
Recycler Onsite:	False
Transfer Facility:	False
Other Exemption:	Not reported
UW Battery Gen:	False
Used Oil Transporter:	False
Used Oil Transfer Facility:	False
Used Oil Processor:	False
Used Oil Refiner:	False
Used Oil Fuel Marketer Directs Shipments:	False
Used Oil Fuel Marketer Meets Specs:	False
Site Contact Address 2:	Not reported
SIC Code:	Not reported
CRK Number:	Not reported
Active:	Not reported
CAS Number:	Not reported
Chemical Name:	Not reported
EHS:	Not reported
EHS CAS Number:	Not reported
EHS Name:	Not reported
Name:	YAKIMA AUTOMOTIVE INC
Address:	1 S 12TH AVE
City,State,Zip:	YAKIMA, WA 98902
Facility Address 2:	Not reported
Facility ID:	36517797
EPA ID:	WAD988499612
NAICS:	811111
State Waste Code Desc:	Not reported
Federal Waste Code Desc:	Not reported
Form Comm:	Not reported
Data Year:	2012
Permit by Rule:	False
Mailing Address 2:	Not reported
Treatment by Generator:	False
Mixed Radioactive Waste:	False
Importer of Hazardous Waste:	False
Immediate Recycler:	False
Treatment/Storage/Disposal/Recycling Facility:	False
Generator of Dangerous Fuel Waste:	False
Generator Marketing to Burner:	False
Other Marketers (i.e., blender, distributor, etc.):	False
Utility Boiler Burner:	False
Industry Boiler Burner:	False
Industrial Furnace:	False
Smelter Defferal:	False
Universal Waste:	Not reported
Off-Specification:	Not reported
LN Address 2:	Not reported
Tax Reg #:	601511098

Map ID
Direction
Distance
Elevation

MAP FINDINGS

Site

Database(s)

EDR ID Number
EPA ID Number

YAKIMA AUTOMOTIVE INC (Continued)

1000660278

Business Type:	Auto service and repair
Mail Name:	Yakima Automotive Inc
Mailing Address:	1 S 12th Ave
Mailing City,State,Zip:	YAKIMA, WA 98902
Legal Organization Name:	Yakima Automotive Inc
Legal Organization Type:	Private
Legal Contact:	Not reported
Legal Address:	1 S 12th Ave
Legal Address 2:	Not reported
Legal City,State,Zip:	YAKIMA, WA 98902
Legal Phone Number:	(509)248-7218
Legal Effective Date:	01/01/1994
Land Organization Name:	Robert E Allgaier
Land Organization Type:	Private
Land Contact:	Robert E Allgaier
Land Address:	1 S 12th Ave
Land City,State,Zip:	YAKIMA, WA 98902
Land Phone Number:	(509)248-7218
Operator Organization Name:	Yakima Automotive Inc
Operator Organization Type:	Private
Operator:	Not reported
Operator Address:	1 S 12th Ave
Operator Address 2:	Not reported
Operator City,State,Zip:	YAKIMA, WA 98902
Operator Phone Number:	(509)248-7218
Operator Effective Date:	01/01/1994
Site Contact:	Robert Allgaier
Site Contact Address:	1 S 12th Ave
Contact City,State,Zip:	YAKIMA, WA 98902
Site Contact Phone Number:	(509)248-7218
Site Contact Email:	Not reported
Gen Status Code:	SQG
Monthly Generation:	False
Batch Generation:	True
One Time Generation:	False
Transport Own Waste:	True
Tranports Other Waste:	False
Recycler Onsite:	False
Transfer Facility:	False
Other Exemption:	Not reported
UW Battery Gen:	False
Used Oil Transporter:	False
Used Oil Transfer Facility:	False
Used Oil Processor:	False
Used Oil Refiner:	False
Used Oil Fuel Marketer Directs Shipments:	False
Used Oil Fuel Marketer Meets Specs:	False
Site Contact Address 2:	Not reported
SIC Code:	Not reported
CRK Number:	Not reported
Active:	Not reported
CAS Number:	Not reported
Chemical Name:	Not reported
EHS:	Not reported
EHS CAS Number:	Not reported
EHS Name:	Not reported

Map ID
Direction
Distance
Elevation

MAP FINDINGS

Site

Database(s)

EDR ID Number
EPA ID Number

YAKIMA AUTOMOTIVE INC (Continued)

1000660278

Name:	YAKIMA AUTOMOTIVE INC
Address:	1 S 12TH AVE
City,State,Zip:	YAKIMA, WA 98902
Facility Address 2:	Not reported
Facility ID:	36517797
EPA ID:	WAD988499612
NAICS:	811111
State Waste Code Desc:	Not reported
Federal Waste Code Desc:	Not reported
Form Comm:	Not reported
Data Year:	2011
Permit by Rule:	False
Mailing Address 2:	Not reported
Treatment by Generator:	False
Mixed Radioactive Waste:	False
Importer of Hazardous Waste:	False
Immediate Recycler:	False
Treatment/Storage/Disposal/Recycling Facility:	False
Generator of Dangerous Fuel Waste:	False
Generator Marketing to Burner:	False
Other Marketers (i.e., blender, distributor, etc.):	False
Utility Boiler Burner:	False
Industry Boiler Burner:	False
Industrial Furnace:	False
Smelter Defferal:	False
Universal Waste:	Not reported
Off-Specification:	Not reported
LN Address 2:	Not reported
Tax Reg #:	601511098
Business Type:	Not reported
Mail Name:	Yakima Automotive Inc
Mailing Address:	1 S 12th Ave
Mailing City,State,Zip:	YAKIMA, WA 98902
Legal Organization Name:	Yakima Automotive Inc
Legal Organization Type:	Private
Legal Contact:	Not reported
Legal Address:	1 S 12th Ave
Legal Address 2:	Not reported
Legal City,State,Zip:	YAKIMA, WA 98902
Legal Phone Number:	(509)248-7218
Legal Effective Date:	01/01/1994
Land Organization Name:	Robert E Allgaier
Land Organization Type:	Private
Land Contact:	Robert E Allgaier
Land Address:	1 S 12th Ave
Land City,State,Zip:	YAKIMA, WA 98902
Land Phone Number:	(509)248-7218
Operator Organization Name:	Yakima Automotive Inc
Operator Organization Type:	Private
Operator:	Not reported
Operator Address:	1 S 12th Ave
Operator Address 2:	Not reported
Operator City,State,Zip:	YAKIMA, WA 98902
Operator Phone Number:	(509)248-7218
Operator Effective Date:	01/01/1994
Site Contact:	Robert Allgaier
Site Contact Address:	1 S 12th Ave

Map ID
Direction
Distance
Elevation

MAP FINDINGS

Site

Database(s)

EDR ID Number
EPA ID Number

YAKIMA AUTOMOTIVE INC (Continued)

1000660278

Contact City,State,Zip:	YAKIMA, WA 98902
Site Contact Phone Number:	(509)248-7218
Site Contact Email:	Not reported
Gen Status Code:	SQG
Monthly Generation:	False
Batch Generation:	True
One Time Generation:	False
Transport Own Waste:	True
Tranports Other Waste:	False
Recycler Onsite:	False
Transfer Facility:	False
Other Exemption:	Not reported
UW Battery Gen:	False
Used Oil Transporter:	False
Used Oil Transfer Facility:	False
Used Oil Processor:	False
Used Oil Refiner:	False
Used Oil Fuel Marketer Directs Shipments:	False
Used Oil Fuel Marketer Meets Specs:	False
Site Contact Address 2:	Not reported
SIC Code:	Not reported
CRK Number:	Not reported
Active:	Not reported
CAS Number:	Not reported
Chemical Name:	Not reported
EHS:	Not reported
EHS CAS Number:	Not reported
EHS Name:	Not reported
Name:	YAKIMA AUTOMOTIVE INC
Address:	1 S 12TH AVE
City,State,Zip:	YAKIMA, WA 98902
Facility Address 2:	Not reported
Facility ID:	36517797
EPA ID:	WAD988499612
NAICS:	811111
State Waste Code Desc:	Not reported
Federal Waste Code Desc:	Not reported
Form Comm:	Not reported
Data Year:	2010
Permit by Rule:	False
Mailing Address 2:	Not reported
Treatment by Generator:	False
Mixed Radioactive Waste:	False
Importer of Hazardous Waste:	False
Immediate Recycler:	False
Treatment/Storage/Disposal/Recycling Facility:	False
Generator of Dangerous Fuel Waste:	False
Generator Marketing to Burner:	False
Other Marketers (i.e., blender, distributor, etc.):	False
Utility Boiler Burner:	False
Industry Boiler Burner:	False
Industrial Furnace:	False
Smelter Defferal:	False
Universal Waste:	Not reported
Off-Specification:	Not reported
LN Address 2:	Not reported

Map ID
Direction
Distance
Elevation

MAP FINDINGS

Site

Database(s)

EDR ID Number
EPA ID Number

YAKIMA AUTOMOTIVE INC (Continued)

1000660278

Tax Reg #:	601511098
Business Type:	Not reported
Mail Name:	Yakima Automotive Inc
Mailing Address:	1 S 12th Ave
Mailing City,State,Zip:	YAKIMA, WA 98902
Legal Organization Name:	Yakima Automotive Inc
Legal Organization Type:	Private
Legal Contact:	Not reported
Legal Address:	1 S 12th Ave
Legal Address 2:	Not reported
Legal City,State,Zip:	YAKIMA, WA 98902
Legal Phone Number:	(509)248-7218
Legal Effective Date:	01/01/1994
Land Organization Name:	Robert E Allgaier
Land Organization Type:	Private
Land Contact:	Robert E Allgaier
Land Address:	1 S 12th Ave
Land City,State,Zip:	YAKIMA, WA 98902
Land Phone Number:	(509)248-7218
Operator Organization Name:	Yakima Automotive Inc
Operator Organization Type:	Private
Operator:	Not reported
Operator Address:	1 S 12th Ave
Operator Address 2:	Not reported
Operator City,State,Zip:	YAKIMA, WA 98902
Operator Phone Number:	(509)248-7218
Operator Effective Date:	01/01/1994
Site Contact:	Robert Allgaier
Site Contact Address:	1 S 12th Ave
Contact City,State,Zip:	YAKIMA, WA 98902
Site Contact Phone Number:	(509)248-7218
Site Contact Email:	Not reported
Gen Status Code:	SQG
Monthly Generation:	False
Batch Generation:	True
One Time Generation:	False
Transport Own Waste:	True
Tranports Other Waste:	False
Recycler Onsite:	False
Transfer Facility:	False
Other Exemption:	Not reported
UW Battery Gen:	False
Used Oil Transporter:	False
Used Oil Transfer Facility:	False
Used Oil Processor:	False
Used Oil Refiner:	False
Used Oil Fuel Marketer Directs Shipments:	False
Used Oil Fuel Marketer Meets Specs:	False
Site Contact Address 2:	Not reported
SIC Code:	Not reported
CRK Number:	Not reported
Active:	Not reported
CAS Number:	Not reported
Chemical Name:	Not reported
EHS:	Not reported
EHS CAS Number:	Not reported
EHS Name:	Not reported

Map ID
Direction
Distance
Elevation

MAP FINDINGS

Site

Database(s)

EDR ID Number
EPA ID Number

YAKIMA AUTOMOTIVE INC (Continued)

1000660278

Name:	YAKIMA AUTOMOTIVE INC
Address:	1 S 12TH AVE
City,State,Zip:	YAKIMA, WA 98902
Facility Address 2:	Not reported
Facility ID:	36517797
EPA ID:	WAD988499612
NAICS:	811111
State Waste Code Desc:	Not reported
Federal Waste Code Desc:	Not reported
Form Comm:	Not reported
Data Year:	2009
Permit by Rule:	False
Mailing Address 2:	Not reported
Treatment by Generator:	False
Mixed Radioactive Waste:	False
Importer of Hazardous Waste:	False
Immediate Recycler:	False
Treatment/Storage/Disposal/Recycling Facility:	False
Generator of Dangerous Fuel Waste:	False
Generator Marketing to Burner:	False
Other Marketers (i.e., blender, distributor, etc.):	False
Utility Boiler Burner:	False
Industry Boiler Burner:	False
Industrial Furnace:	False
Smelter Defferal:	False
Universal Waste:	Not reported
Off-Specification:	Not reported
LN Address 2:	Not reported
Tax Reg #:	601511098
Business Type:	Not reported
Mail Name:	Yakima Automotive Inc
Mailing Address:	1 S 12th Ave
Mailing City,State,Zip:	YAKIMA, WA 98902
Legal Organization Name:	Yakima Automotive Inc
Legal Organization Type:	Private
Legal Contact:	Not reported
Legal Address:	1 S 12th Ave
Legal Address 2:	Not reported
Legal City,State,Zip:	YAKIMA, WA 98902
Legal Phone Number:	(509)248-7218
Legal Effective Date:	01/01/1994
Land Organization Name:	Robert E Allgaier
Land Organization Type:	Private
Land Contact:	Robert E Allgaier
Land Address:	1 S 12th Ave
Land City,State,Zip:	YAKIMA, WA 98902
Land Phone Number:	(509)248-7218
Operator Organization Name:	Yakima Automotive Inc
Operator Organization Type:	Private
Operator:	Not reported
Operator Address:	1 S 12th Ave
Operator Address 2:	Not reported
Operator City,State,Zip:	YAKIMA, WA 98902
Operator Phone Number:	(509)248-7218
Operator Effective Date:	01/01/1994
Site Contact:	Robert Allgaier
Site Contact Address:	1 S 12th Ave

Map ID
Direction
Distance
Elevation

MAP FINDINGS

Site

Database(s)

EDR ID Number
EPA ID Number

YAKIMA AUTOMOTIVE INC (Continued)

1000660278

Contact City,State,Zip:	YAKIMA, WA 98902
Site Contact Phone Number:	(509)248-7218
Site Contact Email:	Not reported
Gen Status Code:	SQG
Monthly Generation:	False
Batch Generation:	True
One Time Generation:	False
Transport Own Waste:	True
Tranports Other Waste:	False
Recycler Onsite:	False
Transfer Facility:	False
Other Exemption:	Not reported
UW Battery Gen:	False
Used Oil Transporter:	False
Used Oil Transfer Facility:	False
Used Oil Processor:	False
Used Oil Refiner:	False
Used Oil Fuel Marketer Directs Shipments:	False
Used Oil Fuel Marketer Meets Specs:	False
Site Contact Address 2:	Not reported
SIC Code:	Not reported
CRK Number:	Not reported
Active:	Not reported
CAS Number:	Not reported
Chemical Name:	Not reported
EHS:	Not reported
EHS CAS Number:	Not reported
EHS Name:	Not reported
Name:	YAKIMA AUTOMOTIVE INC
Address:	1 S 12TH AVE
City,State,Zip:	YAKIMA, WA 98902
Facility Address 2:	Not reported
Facility ID:	36517797
EPA ID:	WAD988499612
NAICS:	811111
State Waste Code Desc:	Not reported
Federal Waste Code Desc:	Not reported
Form Comm:	Not reported
Data Year:	2008
Permit by Rule:	False
Mailing Address 2:	Not reported
Treatment by Generator:	False
Mixed Radioactive Waste:	False
Importer of Hazardous Waste:	False
Immediate Recycler:	False
Treatment/Storage/Disposal/Recycling Facility:	False
Generator of Dangerous Fuel Waste:	False
Generator Marketing to Burner:	False
Other Marketers (i.e., blender, distributor, etc.):	False
Utility Boiler Burner:	False
Industry Boiler Burner:	False
Industrial Furnace:	False
Smelter Defferal:	False
Universal Waste:	Batteries - Accumulate
Off-Specification:	Not reported
LN Address 2:	Not reported

Map ID
Direction
Distance
Elevation

MAP FINDINGS

Site

Database(s)

EDR ID Number
EPA ID Number

YAKIMA AUTOMOTIVE INC (Continued)

1000660278

Tax Reg #:	601511098
Business Type:	Not reported
Mail Name:	Yakima Automotive Inc
Mailing Address:	1 S 12th Ave
Mailing City,State,Zip:	YAKIMA, WA 98902
Legal Organization Name:	Yakima Automotive Inc
Legal Organization Type:	Private
Legal Contact:	Not reported
Legal Address:	1 S 12th Ave
Legal Address 2:	Not reported
Legal City,State,Zip:	YAKIMA, WA 98902
Legal Phone Number:	(509)248-7218
Legal Effective Date:	01/01/1994
Land Organization Name:	Robert E Allgaier
Land Organization Type:	Private
Land Contact:	Robert E Allgaier
Land Address:	1 S 12th Ave
Land City,State,Zip:	YAKIMA, WA 98902
Land Phone Number:	(509)248-7218
Operator Organization Name:	Yakima Automotive Inc
Operator Organization Type:	Private
Operator:	Not reported
Operator Address:	1 S 12th Ave
Operator Address 2:	Not reported
Operator City,State,Zip:	YAKIMA, WA 98902
Operator Phone Number:	(509)248-7218
Operator Effective Date:	01/01/1994
Site Contact:	Robert Allgaier
Site Contact Address:	1 S 12th Ave
Contact City,State,Zip:	YAKIMA, WA 98902
Site Contact Phone Number:	(509)248-7218
Site Contact Email:	Not reported
Gen Status Code:	SQG
Monthly Generation:	False
Batch Generation:	True
One Time Generation:	False
Transport Own Waste:	True
Tranports Other Waste:	False
Recycler Onsite:	False
Transfer Facility:	False
Other Exemption:	Not reported
UW Battery Gen:	False
Used Oil Transporter:	False
Used Oil Transfer Facility:	False
Used Oil Processor:	False
Used Oil Refiner:	False
Used Oil Fuel Marketer Directs Shipments:	False
Used Oil Fuel Marketer Meets Specs:	False
Site Contact Address 2:	Not reported
SIC Code:	Not reported
CRK Number:	Not reported
Active:	Not reported
CAS Number:	Not reported
Chemical Name:	Not reported
EHS:	Not reported
EHS CAS Number:	Not reported
EHS Name:	Not reported

Map ID
Direction
Distance
Elevation

MAP FINDINGS

Site

Database(s)

EDR ID Number
EPA ID Number

YAKIMA AUTOMOTIVE INC (Continued)

1000660278

Name:	YAKIMA AUTOMOTIVE INC
Address:	1 S 12TH AVE
City,State,Zip:	YAKIMA, WA 98902
Facility Address 2:	Not reported
Facility ID:	36517797
EPA ID:	WAD988499612
NAICS:	811111
State Waste Code Desc:	Not reported
Federal Waste Code Desc:	Not reported
Form Comm:	Not reported
Data Year:	Not reported
Permit by Rule:	F
Mailing Address 2:	Not reported
Treatment by Generator:	F
Mixed Radioactive Waste:	F
Importer of Hazardous Waste:	F
Immediate Recycler:	F
Treatment/Storage/Disposal/Recycling Facility:	F
Generator of Dangerous Fuel Waste:	F
Generator Marketing to Burner:	F
Other Marketers (i.e., blender, distributor, etc.):	F
Utility Boiler Burner:	F
Industry Boiler Burner:	F
Industrial Furnace:	F
Smelter Defferal:	F
Universal Waste:	Not reported
Off-Specification:	Not reported
LN Address 2:	Not reported
Tax Reg #:	601511098
Business Type:	Not reported
Mail Name:	Yakima Automotive Inc
Mailing Address:	1 S 12th Ave
Mailing City,State,Zip:	YAKIMA, WA 98902
Legal Organization Name:	Yakima Automotive Inc
Legal Organization Type:	Private
Legal Contact:	Not reported
Legal Address:	1 S 12th Ave
Legal Address 2:	Not reported
Legal City,State,Zip:	YAKIMA, WA 98902
Legal Phone Number:	(509)248-7218
Legal Effective Date:	01/01/1994
Land Organization Name:	Robert E Allgaier
Land Organization Type:	Private
Land Contact:	Robert E Allgaier
Land Address:	1 S 12th Ave
Land City,State,Zip:	YAKIMA, WA 98902
Land Phone Number:	(509)248-7218
Operator Organization Name:	Yakima Automotive Inc
Operator Organization Type:	Private
Operator:	Not reported
Operator Address:	1 S 12th Ave
Operator Address 2:	Not reported
Operator City,State,Zip:	YAKIMA, WA 98902
Operator Phone Number:	(509)248-7218
Operator Effective Date:	01/01/1994
Site Contact:	Robert Allgaier
Site Contact Address:	1 S 12th Ave

Map ID
Direction
Distance
Elevation

MAP FINDINGS

Site

Database(s)

EDR ID Number
EPA ID Number

YAKIMA AUTOMOTIVE INC (Continued)

1000660278

Contact City,State,Zip:	YAKIMA, WA 98902
Site Contact Phone Number:	(509)248-7218
Site Contact Email:	boba@yakimaautomotive.com
Gen Status Code:	SQG
Monthly Generation:	F
Batch Generation:	T
One Time Generation:	F
Transport Own Waste:	F
Tranports Other Waste:	F
Recycler Onsite:	F
Transfer Facility:	F
Other Exemption:	Not reported
UW Battery Gen:	F
Used Oil Transporter:	F
Used Oil Transfer Facility:	F
Used Oil Processor:	F
Used Oil Refiner:	F
Used Oil Fuel Marketer Directs Shipments:	F
Used Oil Fuel Marketer Meets Specs:	F
Site Contact Address 2:	Not reported
SIC Code:	Not reported
CRK Number:	Not reported
Active:	Not reported
CAS Number:	Not reported
Chemical Name:	Not reported
EHS:	Not reported
EHS CAS Number:	Not reported
EHS Name:	Not reported

[Click this hyperlink](#) while viewing on your computer to access
1 additional WA MANIFEST: record(s) in the EDR Site Report.

28
SE
1/4-1/2
0.322 mi.
1699 ft.

TENTH AVENUE SERVICE
915 W YAKIMA AVENUE
YAKIMA, WA 98902

UST **U000586438**
ALLSITES **N/A**

Relative:
Lower
Actual:
1087 ft.

UST:	
Name:	TENTH AVENUE SERVICE
Address:	915 W YAKIMA AVENUE
City:	YAKIMA
Zip:	98902
Facility ID:	92886238
Site Id:	921
Decimal Latitude:	46.598478
Decimal Longitude:	-120.522866
Tank Name:	1
Tag Number:	Not reported
Tank Status:	Removed
Tank Status Date:	8/6/1996
Tank Install Date:	12/31/1964
Tank Closure Date:	Not reported
Capacity Range:	111 TO 1,100 Gallons
Tank Permit Expiration Date:	Not reported
Tank Upgrade Date:	Not reported
Tank Spill Prevention:	None

Map ID
Direction
Distance
Elevation

MAP FINDINGS

Site

Database(s)

EDR ID Number
EPA ID Number

TENTH AVENUE SERVICE (Continued)

U000586438

Tank Overfill Prevention:	None
Tank Material:	Not reported
Tank Construction:	Not reported
Tank Tightness Test:	Not reported
Tank Corrosion Protection:	None
Tank Manifold:	Not reported
Tank Release Detection:	Not reported
Tank SFC Type:	Not reported
Pipe Material:	Not reported
Pipe Construction:	Not reported
Pipe Primary Release Detection:	Not reported
Pipe Second Release Detection:	Not reported
Pipe Corrosion Protection:	None
Pipe Pumping System:	Not reported
Responsible Unit:	Central
Dispenser/Pump SFC Type:	Not reported
Region:	Central
Is Active:	False
Actual Capacity:	Not reported
Pipe Install Date:	Not reported
Turbine Sump Construction:	Not reported
Compartment Number:	1
Stored Substance:	Leaded Gasoline
Used Substance:	Not reported
Compartment Capacity:	Not reported
Name:	TENTH AVENUE SERVICE
Address:	915 W YAKIMA AVENUE
City:	YAKIMA
Zip:	98902
Tank Name:	2
Tag Number:	Not reported
Tank Status:	Removed
Tank Status Date:	8/6/1996
Tank Install Date:	12/31/1964
Tank Closure Date:	Not reported
Capacity Range:	111 TO 1,100 Gallons
Tank Permit Expiration Date:	Not reported
Tank Upgrade Date:	Not reported
Tank Spill Prevention:	None
Tank Overfill Prevention:	None
Tank Material:	Not reported
Tank Construction:	Not reported
Tank Tightness Test:	Not reported
Tank Corrosion Protection:	None
Tank Manifold:	Not reported
Tank Release Detection:	Not reported
Tank SFC Type:	Not reported
Pipe Material:	Not reported
Pipe Construction:	Not reported
Pipe Primary Release Detection:	Not reported
Pipe Second Release Detection:	Not reported
Pipe Corrosion Protection:	None
Pipe Pumping System:	Not reported
Responsible Unit:	Central
Dispenser/Pump SFC Type:	Not reported

Map ID
Direction
Distance
Elevation

MAP FINDINGS

Site

Database(s)

EDR ID Number
EPA ID Number

TENTH AVENUE SERVICE (Continued)

U000586438

Region: Central
Is Active: False
Actual Capacity: Not reported
Pipe Install Date: Not reported
Turbine Sump Construction: Not reported
Compartment Number: 1
Stored Substance: Unleaded Gasoline
Used Substance: Not reported
Compartment Capacity: Not reported

Name: TENTH AVENUE SERVICE
Address: 915 W YAKIMA AVENUE
City: YAKIMA
Zip: 98902

Tank Name: 3
Tag Number: Not reported
Tank Status: Removed
Tank Status Date: 8/6/1996
Tank Install Date: 12/31/1964
Tank Closure Date: Not reported
Capacity Range: 111 TO 1,100 Gallons
Tank Permit Expiration Date: Not reported
Tank Upgrade Date: Not reported
Tank Spill Prevention: None
Tank Overfill Prevention: None
Tank Material: Not reported
Tank Construction: Not reported
Tank Tightness Test: Not reported
Tank Corrosion Protection: None
Tank Manifold: Not reported
Tank Release Detection: Not reported
Tank SFC Type: Not reported
Pipe Material: Not reported
Pipe Construction: Not reported
Pipe Primary Release Detection: Not reported
Pipe Second Release Detection: Not reported
Pipe Corrosion Protection: None
Pipe Pumping System: Not reported
Responsible Unit: Central
Dispenser/Pump SFC Type: Not reported
Region: Central
Is Active: False
Actual Capacity: Not reported
Pipe Install Date: Not reported
Turbine Sump Construction: Not reported
Compartment Number: 1
Stored Substance: Unleaded Gasoline
Used Substance: Not reported
Compartment Capacity: Not reported

ALLSITES:

Name: TENTH AVENUE SERVICE
Facility Id: 92886238

Interaction: 72527
Interaction 1: I

Map ID
Direction
Distance
Elevation

MAP FINDINGS

Site

Database(s)

EDR ID Number
EPA ID Number

TENTH AVENUE SERVICE (Continued)

U000586438

Interaction 2: UST
Ecology Program: TOXICS
Program Data: UST
Facility Alt.: Not reported
Program ID: 921
Date Interaction: 1999-09-30 00:00:00
Date Interaction 3: Underground Storage Tank
Latitude: 46.598472246
Longitude: -120.522851636

**I29
NNW
1/4-1/2
0.326 mi.
1722 ft.**

**YAKIMA OPPORTUNITY HOUSING PHASE II
611 N 16TH AVENUE
YAKIMA, WA 98902**

**ALLSITES
ASBESTOS
UIC**

**S123248233
N/A**

Site 1 of 3 in cluster I

**Relative:
Lower
Actual:
1098 ft.**

ALLSITES:
Name: YAKIMA OPPORTUNITY HOUSING
Facility Id: 38089

Interaction: 137573
Interaction 1: A
Interaction 2: UIC
Ecology Program: WATQUAL
Program Data: UIC
Facility Alt.: Yakima Opportunity Housing
Program ID: 35219
Date Interaction: 2020-09-01 00:00:00
Date Interaction 3: Underground Injection Con
Latitude: 46.607465500000004
Longitude: -120.531445291

ASBESTOS:

Name: Not reported
Address: 611 N 16TH AVE
City,State,Zip: YAKIMA, WA
Facility Type: Not reported
Parent ID: Not reported
Form ID: 132274#2065110632
Notice Date: 10/09/2018
Start Date: 10/23/2018
Completion Date: 10/24/2018
Initial: Not reported
Amended: Not reported
On Hold: Not reported
Off Hold: Not reported
Emergency: Not reported
Site Hours Start: Not reported
Site Hours End: Not reported
Sunday: Not reported
Monday: Not reported
Tuesday: Not reported
Wednesday: Not reported
Thursday: Not reported
Friday: Not reported

Map ID
Direction
Distance
Elevation

MAP FINDINGS

Site

Database(s)

EDR ID Number
EPA ID Number

YAKIMA OPPORTUNITY HOUSING PHASE II (Continued)

S123248233

Saturday:	Not reported
Contractor ID:	Not reported
Phone:	Not reported
Job Site CAS:	Not reported
Project Form Email:	Not reported
Property Owner Name:	Not reported
Property Owner Agent:	Not reported
Property Owner Company:	TRI-VALLEY CONSTRUCTION INC (YAKIMA) (ABCN00001243)
Property Owner Address:	Not reported
Property Owner City:	Not reported
Property Owner State:	Not reported
Property Owner Zip4:	Not reported
Property Owner Phone:	Not reported
Job Site Room:	Not reported
Facility Age:	Not reported
Facility Size:	Not reported
Facility Remodel:	Not reported
Facility Demo:	Not reported
Facility Repair:	Not reported
Facility Maint:	Not reported
Removed:	Not reported
Encapsulated:	Not reported
Quantity Sq Ft:	Not reported
Fireproofing:	Not reported
Popcorn Ceiling:	Not reported
CAB:	Not reported
Sheet Vinyl:	Not reported
Asbestos Paper:	Not reported
Boiler Insulation:	Not reported
Duct Paper:	Not reported
VAT:	Not reported
Roofing:	Not reported
Sq Ft Other:	Not reported
Sq Ft Other Text:	Not reported
Quantity Lin Ft:	Not reported
Mag Pipe Insulation:	Not reported
Air Cell Pipe Insulation:	Not reported
Ducting Insulation:	Not reported
Cement Asbestos Pipe:	Not reported
Mudded Pipe Insulation:	Not reported
Duct Tape:	Not reported
Lin Ft Other1:	Not reported
Lin Ft Other1 Text:	Not reported
Lin Ft Other2:	Not reported
Lin Ft Other2 Text:	Not reported
Indoors:	Not reported
Outdoors:	Not reported
Neg Pres Enclosure:	Not reported
Glove Bag:	Not reported
Mini Enclosure:	Not reported
Critical Barriers:	Not reported
Wrap And Cut:	Not reported
Wet Methods:	Not reported
HEPA Vacuum:	Not reported
MANUALMETHODS :	Not reported
Other CM1:	Not reported
Other CM1 Text:	Not reported

Map ID
Direction
Distance
Elevation

MAP FINDINGS

Site

Database(s)

EDR ID Number
EPA ID Number

YAKIMA OPPORTUNITY HOUSING PHASE II (Continued)

S123248233

Other CM2: Not reported
Other CM2 Text: Not reported
Half Mask APR: Not reported
Full Face APR: Not reported
PAPR: Not reported
Type C Continuous: Not reported
Type C Pressure: Not reported
Other Resp Pro: Not reported
Other Resp Pro Text: Not reported
Comments: Not reported
Date Time Submitted: Not reported
Submitter IP Address: Not reported
Region: 5
UBI: 600580150
Notice type: Initial
Project Type: Other Square Footage, Popcorn Ceiling, Sheet Vinyl
Supervisor: mario villa (2018025865a)
Supervisor Phone: Not reported
Certificate Status: ACTIVE

UIC:

Name: YAKIMA OPPORTUNITY HOUSING
Address: 611 N 16TH AVENUE
City,State,Zip: YAKIMA, WA 98902
Site Number: 35219
Owner Name: Genesis Housing Services
Well Status: Proposed
EPA Well Type: 5H1 - Stormwater
Latitude: 46.607629
Longitude: 120.53029
Well Name: SD-DW-04
Registration Type: Non-Municipal Stormwater
Construction Date: 09/01/2020
Construction Type: Drywell
Depth: 9

Name: YAKIMA OPPORTUNITY HOUSING
Address: 611 N 16TH AVENUE
City,State,Zip: YAKIMA, WA 98902
Site Number: 35219
Owner Name: Genesis Housing Services
Well Status: Proposed
EPA Well Type: 5H1 - Stormwater
Latitude: 46.607887
Longitude: 120.52957
Well Name: SD-DW-03
Registration Type: Non-Municipal Stormwater
Construction Date: 09/01/2020
Construction Type: Drywell
Depth: 9

Name: YAKIMA OPPORTUNITY HOUSING
Address: 611 N 16TH AVENUE
City,State,Zip: YAKIMA, WA 98902
Site Number: 35219
Owner Name: Genesis Housing Services
Well Status: Proposed

Map ID
Direction
Distance
Elevation

MAP FINDINGS

Site

Database(s)

EDR ID Number
EPA ID Number

YAKIMA OPPORTUNITY HOUSING PHASE II (Continued)

S123248233

EPA Well Type: 5H1 - Stormwater
Latitude: 46.607878
Longitude: 120.52992
Well Name: SD-DW-02
Registration Type: Non-Municipal Stormwater
Construction Date: 09/01/2020
Construction Type: Drywell
Depth: 9

Name: YAKIMA OPPORTUNITY HOUSING
Address: 611 N 16TH AVENUE
City,State,Zip: YAKIMA, WA 98902
Site Number: 35219
Owner Name: Genesis Housing Services
Well Status: Proposed
EPA Well Type: 5H1 - Stormwater
Latitude: 46.607866
Longitude: 120.53028
Well Name: SD-DW-01
Registration Type: Non-Municipal Stormwater
Construction Date: 09/01/2020
Construction Type: Drywell
Depth: 9

Name: YAKIMA OPPORTUNITY HOUSING PHASE II
Address: 611 N 16TH AVENUE
City,State,Zip: YAKIMA, WA 98902
Site Number: 35978
Owner Name: Bryan Ketcham
Well Status: Active
EPA Well Type: 5H1
Latitude: 46.60784
Longitude: -120.52985
Well Name: SD-DW-05
Registration Type: Non-Municipal Stormwater
Construction Date: 11/08/2021
Construction Type: Drywell
Depth: 9

Name: YAKIMA OPPORTUNITY HOUSING PHASE II
Address: 611 N 16TH AVENUE
City,State,Zip: YAKIMA, WA 98902
Site Number: 35978
Owner Name: Bryan Ketcham
Well Status: Active
EPA Well Type: 5H1
Latitude: 46.60751
Longitude: -120.53028
Well Name: SD-DW-06
Registration Type: Non-Municipal Stormwater
Construction Date: 11/08/2021
Construction Type: Drywell
Depth: 9

Map ID
Direction
Distance
Elevation

MAP FINDINGS

EDR ID Number
EPA ID Number

J30
ESE
1/4-1/2
0.328 mi.
1732 ft.

CENTRAL REGIONAL OFFICE
801 B SUMMITVIEW AVE
YAKIMA, WA 98902

Site 1 of 3 in cluster J

ALLSITES
RCRA NonGen / NLR
FINDS
ECHO

1000456104
WAD988477774

Relative:
Lower
Actual:
1082 ft.

ALLSITES:

Name: CENTRAL REGIONAL OFFICE
Facility Id: 39951822

Interaction: 42751
Interaction 1: I
Interaction 2: HWG
Ecology Program: HAZWASTE
Program Data: TURBOWASTE
Facility Alt.: Not reported
Program ID: WAD988477774
Date Interaction: 1990-09-24 00:00:00
Date Interaction 3: Hazardous Waste Generator
Latitude: 46.59990424600001
Longitude: -120.521355636

RCRA NonGen / NLR:

Date Form Received by Agency: 19931109
Handler Name: CENTRAL REGIONAL OFFICE
Handler Address: 801 B SUMMITVIEW AVE
Handler City,State,Zip: YAKIMA, WA 98902
EPA ID: WAD988477774
Contact Name: WA ECY WA ECY
Contact Address: 801 SUMMITVIEW AVE
Contact City,State,Zip: YAKIMA, WA 98902-3033
Contact Telephone: 000-000-0000
Contact Fax: 000-000-0000
Contact Email: Not reported
Contact Title: Not reported
EPA Region: 10
Land Type: Private
Federal Waste Generator Description: Not a generator, verified
Non-Notifier: Not reported
Biennial Report Cycle: Not reported
Accessibility: Not reported
Active Site Indicator: Not reported
State District Owner: WA
State District: CRO
Mailing Address: 801 SUMMITVIEW AVE
Mailing City,State,Zip: YAKIMA, WA 98902-3033
Owner Name: WA ECY W
Owner Type: Private
Operator Name: Not reported
Operator Type: Not reported
Short-Term Generator Activity: No
Importer Activity: No
Mixed Waste Generator: No
Transporter Activity: No
Transfer Facility Activity: No
Recycler Activity with Storage: No
Small Quantity On-Site Burner Exemption: No
Smelting Melting and Refining Furnace Exemption: No

Map ID
Direction
Distance
Elevation

MAP FINDINGS

Site

Database(s)

EDR ID Number
EPA ID Number

CENTRAL REGIONAL OFFICE (Continued)

1000456104

Underground Injection Control:	No
Off-Site Waste Receipt:	No
Universal Waste Indicator:	No
Universal Waste Destination Facility:	No
Federal Universal Waste:	No
Active Site Fed-Reg Treatment Storage and Disposal Facility:	Not reported
Active Site Converter Treatment storage and Disposal Facility:	Not reported
Active Site State-Reg Treatment Storage and Disposal Facility:	Not reported
Active Site State-Reg Handler:	---
Federal Facility Indicator:	Not reported
Hazardous Secondary Material Indicator:	NN
Sub-Part K Indicator:	Not reported
Commercial TSD Indicator:	No
Treatment Storage and Disposal Type:	Not reported
2018 GPRA Permit Baseline:	Not on the Baseline
2018 GPRA Renewals Baseline:	Not on the Baseline
Permit Renewals Workload Universe:	Not reported
Permit Workload Universe:	Not reported
Permit Progress Universe:	Not reported
Post-Closure Workload Universe:	Not reported
Closure Workload Universe:	Not reported
202 GPRA Corrective Action Baseline:	No
Corrective Action Workload Universe:	No
Subject to Corrective Action Universe:	No
Non-TSDFs Where RCRA CA has Been Imposed Universe:	No
TSDFs Potentially Subject to CA Under 3004 (u)/(v) Universe:	No
TSDFs Only Subject to CA under Discretionary Auth Universe:	No
Corrective Action Priority Ranking:	No NCAPS ranking
Environmental Control Indicator:	No
Institutional Control Indicator:	No
Human Exposure Controls Indicator:	N/A
Groundwater Controls Indicator:	N/A
Operating TSDF Universe:	Not reported
Full Enforcement Universe:	Not reported
Significant Non-Complier Universe:	No
Unaddressed Significant Non-Complier Universe:	No
Addressed Significant Non-Complier Universe:	No
Significant Non-Complier With a Compliance Schedule Universe:	No
Financial Assurance Required:	Not reported
Handler Date of Last Change:	20120216
Recognized Trader-Importer:	No
Recognized Trader-Exporter:	No
Importer of Spent Lead Acid Batteries:	No
Exporter of Spent Lead Acid Batteries:	No
Recycler Activity Without Storage:	Not reported
Manifest Broker:	Not reported
Sub-Part P Indicator:	No

Handler - Owner Operator:

Owner/Operator Indicator:	Owner
Owner/Operator Name:	WA ECY W
Legal Status:	Private
Date Became Current:	19960502
Date Ended Current:	Not reported
Owner/Operator Address:	801 SUMMITVIEW AVE
Owner/Operator City,State,Zip:	YAKIMA, WA 98902-3033

Map ID
Direction
Distance
Elevation

MAP FINDINGS

Site

Database(s)

EDR ID Number
EPA ID Number

CENTRAL REGIONAL OFFICE (Continued)

1000456104

Owner/Operator Telephone: 000-000-0000
Owner/Operator Telephone Ext: Not reported
Owner/Operator Fax: Not reported
Owner/Operator Email: Not reported

Owner/Operator Indicator: Owner
Owner/Operator Name: WA ECY
Legal Status: Private
Date Became Current: 19960502
Date Ended Current: Not reported
Owner/Operator Address: 801 SUMMITVIEW AVE
Owner/Operator City,State,Zip: YAKIMA, WA 98902
Owner/Operator Telephone: 000-000-0000
Owner/Operator Telephone Ext: Not reported
Owner/Operator Fax: Not reported
Owner/Operator Email: Not reported

Owner/Operator Indicator: Owner
Owner/Operator Name: CENTRAL REGIONAL OFFICE
Legal Status: Private
Date Became Current: Not reported
Date Ended Current: Not reported
Owner/Operator Address: 801 B SUMMITVIEW AVE
Owner/Operator City,State,Zip: YAKIMA, WA 98902
Owner/Operator Telephone: 000-000-0000
Owner/Operator Telephone Ext: Not reported
Owner/Operator Fax: Not reported
Owner/Operator Email: Not reported

Owner/Operator Indicator: Operator
Owner/Operator Name: CENTRAL REGIONAL OFFICE
Legal Status: Private
Date Became Current: Not reported
Date Ended Current: Not reported
Owner/Operator Address: 801 B SUMMITVIEW AVE
Owner/Operator City,State,Zip: YAKIMA, WA 98902
Owner/Operator Telephone: 000-000-0000
Owner/Operator Telephone Ext: Not reported
Owner/Operator Fax: Not reported
Owner/Operator Email: Not reported

Historic Generators:

Receive Date: 19931109
Handler Name: CENTRAL REGIONAL OFFICE
Federal Waste Generator Description: Not a generator, verified
State District Owner: WA
Large Quantity Handler of Universal Waste: No
Recognized Trader Importer: No
Recognized Trader Exporter: No
Spent Lead Acid Battery Importer: No
Spent Lead Acid Battery Exporter: No
Current Record: No
Non Storage Recycler Activity: Not reported
Electronic Manifest Broker: Not reported

Receive Date: 19931109
Handler Name: CENTRAL REGIONAL OFFICE

Map ID
Direction
Distance
Elevation

MAP FINDINGS

Site

Database(s)

EDR ID Number
EPA ID Number

CENTRAL REGIONAL OFFICE (Continued)

1000456104

Federal Waste Generator Description:	Not a generator, verified
State District Owner:	WA
Large Quantity Handler of Universal Waste:	No
Recognized Trader Importer:	No
Recognized Trader Exporter:	No
Spent Lead Acid Battery Importer:	No
Spent Lead Acid Battery Exporter:	No
Current Record:	Yes
Non Storage Recycler Activity:	Not reported
Electronic Manifest Broker:	Not reported

List of NAICS Codes and Descriptions:

NAICS Code:	92411
NAICS Description:	ADMINISTRATION OF AIR AND WATER RESOURCE AND SOLID WASTE MANAGEMENT PROGRAMS

Facility Has Received Notices of Violations:

Violations:	No Violations Found
-------------	---------------------

Evaluation Action Summary:

Evaluations:	No Evaluations Found
--------------	----------------------

FINDS:

Registry ID:	110005355551
--------------	--------------

Click Here:

Environmental Interest/Information System:

RCRAInfo is a national information system that supports the Resource Conservation and Recovery Act (RCRA) program through the tracking of events and activities related to facilities that generate, transport, and treat, store, or dispose of hazardous waste. RCRAInfo allows RCRA program staff to track the notification, permit, compliance, and corrective action activities required under RCRA.

[Click this hyperlink](#) while viewing on your computer to access additional FINDS: detail in the EDR Site Report.

ECHO:

Envid:	1000456104
Registry ID:	110005355551
DFR URL:	http://echo.epa.gov/detailed-facility-report?fid=110005355551
Name:	CENTRAL REGIONAL OFFICE
Address:	801 B SUMMITVIEW AVE
City,State,Zip:	YAKIMA, WA 98902

Map ID
Direction
Distance
Elevation

MAP FINDINGS

Site

Database(s)

EDR ID Number
EPA ID Number

31
WNW
1/4-1/2
0.331 mi.
1749 ft.

KEELERS MEDICAL SUPPLY
2001 W LINCOLN AVE
YAKIMA, WA 98902

UST
ALLSITES U003604848
N/A

Relative:
Higher
Actual:
1118 ft.

UST:
Name: KEELERS MEDICAL SUPPLY
Address: 2001 W LINCOLN AVE
City: YAKIMA
Zip: 98902
Facility ID: 47532955
Site Id: 497697
Decimal Latitude: 46.603181
Decimal Longitude: -120.536732

Tank Name: 1
Tag Number: Not reported
Tank Status: Removed
Tank Status Date: 12/10/1999
Tank Install Date: 1/1/1964
Tank Closure Date: Not reported
Capacity Range: Not reported
Tank Permit Expiration Date: Not reported
Tank Upgrade Date: Not reported
Tank Spill Prevention: Not reported
Tank Overfill Prevention: Not reported
Tank Material: Not reported
Tank Construction: Not reported
Tank Tightness Test: Not reported
Tank Corrosion Protection: Not reported
Tank Manifold: Not reported
Tank Release Detection: Not reported
Tank SFC Type: Not reported
Pipe Material: Not reported
Pipe Construction: Not reported
Pipe Primary Release Detection: Not reported
Pipe Second Release Detection: Not reported
Pipe Corrosion Protection: Not reported
Pipe Pumping System: Not reported
Responsible Unit: Central
Dispenser/Pump SFC Type: Not reported
Region: Central
Is Active: False
Actual Capacity: 300
Pipe Install Date: Not reported
Turbine Sump Construction: Not reported
Compartment Number: 1
Stored Substance: Other Petroleum Substance
Used Substance: Not reported
Compartment Capacity: 300

ALLSITES:
Name: KEELERS MEDICAL SUPPLY
Facility Id: 47532955

Interaction: 47095
Interaction 1: I
Interaction 2: UST

Map ID
Direction
Distance
Elevation

MAP FINDINGS

Site

Database(s)

EDR ID Number
EPA ID Number

KEELERS MEDICAL SUPPLY (Continued)

U003604848

Ecology Program: TOXICS
Program Data: UST
Facility Alt.: Not reported
Program ID: 497697
Date Interaction: 2000-02-08 00:00:00
Date Interaction 3: Underground Storage Tank
Latitude: 46.603175247999999
Longitude: -120.53671763299999

J32
ESE
1/4-1/2
0.335 mi.
1770 ft.

WINKCO MARTINIZING
812 SUMMITVIEW
YAKIMA, WA 98902
Site 2 of 3 in cluster J

Relative:
Lower

Actual:
1082 ft.

ALLSITES:

Name: WINKCO MARTINIZING
Facility Id: 536

Interaction: 1163
Interaction 1: I
Interaction 2: HWG
Ecology Program: HAZWASTE
Program Data: TURBOWASTE
Facility Alt.: Not reported
Program ID: WAD982651937
Date Interaction: 1988-04-25 00:00:00
Date Interaction 3: Hazardous Waste Generator
Latitude: 46.599714245999998
Longitude: -120.521155636

Interaction: 1162
Interaction 1: I
Interaction 2: SCS
Ecology Program: TOXICS
Program Data: ISIS
Facility Alt.: Winkco Martinizing
Program ID: Not reported
Date Interaction: 1996-04-16 00:00:00
Date Interaction 3: State Cleanup Site
Latitude: 46.599714245999998
Longitude: -120.521155636

CSCSL NFA:

Name: WESTCO MARTINIZING
Address: 812 SUMMITVIEW
City,State,Zip: YAKIMA, WA 98902
Facility/Site Id: 536
CS Id: 1939
NFA Date: 03/18/2003
Alternate Site Names: MARTINIZING GREGSONA LLC SUMMITVIEW AVE,Winkco Martinizing
NFA Reason: Ecology Supervised/Conducted Cleanup
Site Status: NFA

ALLSITES **1000396722**
CSCSL NFA **WAD982651937**
RCRA NonGen / NLR
FINDS
ECHO
Inactive Drycleaners

Map ID
Direction
Distance
Elevation

MAP FINDINGS

Site

Database(s)

EDR ID Number
EPA ID Number

WINKCO MARTINIZING (Continued)

1000396722

Region: Central
Contaminant Name: Halogenated Organics
Ground Water: Remediated-Below
Surface Water: Not reported
Soil: Remediated-Below
Sediment: Not reported
Air: Not reported
Bedrock: Not reported
Latitude: 46.59972
Longitude: -120.52117

RCRA NonGen / NLR:

Date Form Received by Agency:	20040228
Handler Name:	WINKCO MARTINIZING
Handler Address:	812 SUMMITVIEW
Handler City,State,Zip:	YAKIMA, WA 98902
EPA ID:	WAD982651937
Contact Name:	DUSTIN WINKLE
Contact Address:	812 SUMMITVIEW AVE
Contact City,State,Zip:	YAKIMA, WA 98902
Contact Telephone:	509-248-6111
Contact Fax:	Not reported
Contact Email:	DWINKLE@CABLEONE.NET
Contact Title:	Not reported
EPA Region:	10
Land Type:	Private
Federal Waste Generator Description:	Not a generator, verified
Non-Notifier:	Not reported
Biennial Report Cycle:	Not reported
Accessibility:	Not reported
Active Site Indicator:	Not reported
State District Owner:	WA
State District:	CRO
Mailing Address:	2904 W NOB HILL BLVD
Mailing City,State,Zip:	YAKIMA, WA 98902
Owner Name:	WINKCO LLC
Owner Type:	Private
Operator Name:	WINKCO MARTINIZING
Operator Type:	Private
Short-Term Generator Activity:	No
Importer Activity:	No
Mixed Waste Generator:	No
Transporter Activity:	No
Transfer Facility Activity:	No
Recycler Activity with Storage:	No
Small Quantity On-Site Burner Exemption:	No
Smelting Melting and Refining Furnace Exemption:	No
Underground Injection Control:	No
Off-Site Waste Receipt:	No
Universal Waste Indicator:	No
Universal Waste Destination Facility:	No
Federal Universal Waste:	No
Active Site Fed-Reg Treatment Storage and Disposal Facility:	Not reported
Active Site Converter Treatment storage and Disposal Facility:	Not reported
Active Site State-Reg Treatment Storage and Disposal Facility:	Not reported
Active Site State-Reg Handler:	---
Federal Facility Indicator:	Not reported

Map ID
Direction
Distance
Elevation

MAP FINDINGS

Site

Database(s)

EDR ID Number
EPA ID Number

WINKCO MARTINIZING (Continued)

1000396722

Hazardous Secondary Material Indicator:	NN
Sub-Part K Indicator:	Not reported
Commercial TSD Indicator:	No
Treatment Storage and Disposal Type:	Not reported
2018 GPRA Permit Baseline:	Not on the Baseline
2018 GPRA Renewals Baseline:	Not on the Baseline
Permit Renewals Workload Universe:	Not reported
Permit Workload Universe:	Not reported
Permit Progress Universe:	Not reported
Post-Closure Workload Universe:	Not reported
Closure Workload Universe:	Not reported
202 GPRA Corrective Action Baseline:	No
Corrective Action Workload Universe:	No
Subject to Corrective Action Universe:	No
Non-TSDs Where RCRA CA has Been Imposed Universe:	No
TSDs Potentially Subject to CA Under 3004 (u)/(v) Universe:	No
TSDs Only Subject to CA under Discretionary Auth Universe:	No
Corrective Action Priority Ranking:	No NCAPS ranking
Environmental Control Indicator:	No
Institutional Control Indicator:	No
Human Exposure Controls Indicator:	N/A
Groundwater Controls Indicator:	N/A
Operating TSD Universe:	Not reported
Full Enforcement Universe:	Not reported
Significant Non-Complier Universe:	No
Unaddressed Significant Non-Complier Universe:	No
Addressed Significant Non-Complier Universe:	No
Significant Non-Complier With a Compliance Schedule Universe:	No
Financial Assurance Required:	Not reported
Handler Date of Last Change:	20180514
Recognized Trader-Importer:	No
Recognized Trader-Exporter:	No
Importer of Spent Lead Acid Batteries:	No
Exporter of Spent Lead Acid Batteries:	No
Recycler Activity Without Storage:	No
Manifest Broker:	No
Sub-Part P Indicator:	No

Biennial: List of Years

Year: 2003

[Click Here for Biennial Reporting System Data:](#)

Handler - Owner Operator:

Owner/Operator Indicator:	Owner
Owner/Operator Name:	WINKCO LLC
Legal Status:	Private
Date Became Current:	20030602
Date Ended Current:	Not reported
Owner/Operator Address:	2904 W NOB HILL BLVD
Owner/Operator City,State,Zip:	YAKIMA, WA 98902
Owner/Operator Telephone:	509-248-6071
Owner/Operator Telephone Ext:	Not reported
Owner/Operator Fax:	Not reported
Owner/Operator Email:	Not reported

Map ID
Direction
Distance
Elevation

MAP FINDINGS

Site

Database(s)

EDR ID Number
EPA ID Number

WINKCO MARTINIZING (Continued)

1000396722

Owner/Operator Indicator:	Owner
Owner/Operator Name:	MARTINIZING GREGSONA LLC SUMMITVIEW AVE
Legal Status:	Private
Date Became Current:	Not reported
Date Ended Current:	Not reported
Owner/Operator Address:	812 SUMMITVIEW
Owner/Operator City,State,Zip:	YAKIMA, WA 98902
Owner/Operator Telephone:	000-000-0000
Owner/Operator Telephone Ext:	Not reported
Owner/Operator Fax:	Not reported
Owner/Operator Email:	Not reported
Owner/Operator Indicator:	Owner
Owner/Operator Name:	WESTCO INC
Legal Status:	Private
Date Became Current:	19890807
Date Ended Current:	Not reported
Owner/Operator Address:	3418 AMERICANA TERRACE
Owner/Operator City,State,Zip:	BOISE, ID 83706
Owner/Operator Telephone:	208-342-3631
Owner/Operator Telephone Ext:	Not reported
Owner/Operator Fax:	Not reported
Owner/Operator Email:	Not reported
Owner/Operator Indicator:	Operator
Owner/Operator Name:	PETTIT, KAY
Legal Status:	Private
Date Became Current:	Not reported
Date Ended Current:	Not reported
Owner/Operator Address:	812 SUMMITVIEW AVE
Owner/Operator City,State,Zip:	YAKIMA, WA 98902
Owner/Operator Telephone:	509-248-6111
Owner/Operator Telephone Ext:	Not reported
Owner/Operator Fax:	Not reported
Owner/Operator Email:	Not reported
Owner/Operator Indicator:	Owner
Owner/Operator Name:	PACIFIC NORTHWEST PROPERTIES INC
Legal Status:	Private
Date Became Current:	Not reported
Date Ended Current:	Not reported
Owner/Operator Address:	3430 AMERICAN TERRACE
Owner/Operator City,State,Zip:	BOISE, ID 83705
Owner/Operator Telephone:	208-342-3631
Owner/Operator Telephone Ext:	Not reported
Owner/Operator Fax:	Not reported
Owner/Operator Email:	Not reported
Owner/Operator Indicator:	Operator
Owner/Operator Name:	PETTIT, KAY
Legal Status:	Private
Date Became Current:	Not reported
Date Ended Current:	Not reported
Owner/Operator Address:	812 SUMMITVIEW AVE
Owner/Operator City,State,Zip:	YAKIMA, WA 98902
Owner/Operator Telephone:	509-248-6111
Owner/Operator Telephone Ext:	Not reported

Map ID
Direction
Distance
Elevation

MAP FINDINGS

Site

Database(s)

EDR ID Number
EPA ID Number

WINKCO MARTINIZING (Continued)

1000396722

Owner/Operator Fax: Not reported
Owner/Operator Email: Not reported

Owner/Operator Indicator: Owner
Owner/Operator Name: WINKCO LLC
Legal Status: Private
Date Became Current: 20030602
Date Ended Current: Not reported
Owner/Operator Address: 2904 W NOB HILL BLVD
Owner/Operator City,State,Zip: YAKIMA, WA 98902
Owner/Operator Telephone: 509-248-6071
Owner/Operator Telephone Ext: Not reported
Owner/Operator Fax: Not reported
Owner/Operator Email: Not reported

Owner/Operator Indicator: Owner
Owner/Operator Name: WILLIAMS, ROBERT S
Legal Status: Private
Date Became Current: Not reported
Date Ended Current: Not reported
Owner/Operator Address: 1329 S STEVENS
Owner/Operator City,State,Zip: SPOKANE, WA 99204
Owner/Operator Telephone: 509-325-4021
Owner/Operator Telephone Ext: Not reported
Owner/Operator Fax: Not reported
Owner/Operator Email: Not reported

Owner/Operator Indicator: Owner
Owner/Operator Name: PACIFIC NORTHWEST PROPERTIES INC
Legal Status: Private
Date Became Current: Not reported
Date Ended Current: Not reported
Owner/Operator Address: 3430 AMERICAN TERRACE
Owner/Operator City,State,Zip: BOISE, ID 83705
Owner/Operator Telephone: 208-342-3631
Owner/Operator Telephone Ext: Not reported
Owner/Operator Fax: Not reported
Owner/Operator Email: Not reported

Owner/Operator Indicator: Owner
Owner/Operator Name: WILLIAMS, ROBERT S
Legal Status: Private
Date Became Current: Not reported
Date Ended Current: Not reported
Owner/Operator Address: 1329 S STEVENS
Owner/Operator City,State,Zip: SPOKANE, WA 99204
Owner/Operator Telephone: 509-325-4021
Owner/Operator Telephone Ext: Not reported
Owner/Operator Fax: Not reported
Owner/Operator Email: Not reported

Owner/Operator Indicator: Operator
Owner/Operator Name: MARTINIZING GREGSONA LLC SUMMITVIEW AVE
Legal Status: Private
Date Became Current: Not reported
Date Ended Current: Not reported
Owner/Operator Address: 812 SUMMITVIEW

Map ID
Direction
Distance
Elevation

MAP FINDINGS

Site

Database(s)

EDR ID Number
EPA ID Number

WINKCO MARTINIZING (Continued)

1000396722

Owner/Operator City,State,Zip:	YAKIMA, WA 98902
Owner/Operator Telephone:	000-000-0000
Owner/Operator Telephone Ext:	Not reported
Owner/Operator Fax:	Not reported
Owner/Operator Email:	Not reported
Owner/Operator Indicator:	Owner
Owner/Operator Name:	WESTCO INC
Legal Status:	Private
Date Became Current:	19890807
Date Ended Current:	Not reported
Owner/Operator Address:	3418 AMERICANA TERRACE
Owner/Operator City,State,Zip:	BOISE, ID 83706
Owner/Operator Telephone:	208-342-3631
Owner/Operator Telephone Ext:	Not reported
Owner/Operator Fax:	Not reported
Owner/Operator Email:	Not reported
Owner/Operator Indicator:	Operator
Owner/Operator Name:	MARTINIZING GREGSONA LLC SUMMITVIEW AVE
Legal Status:	Private
Date Became Current:	Not reported
Date Ended Current:	Not reported
Owner/Operator Address:	812 SUMMITVIEW
Owner/Operator City,State,Zip:	YAKIMA, WA 98902
Owner/Operator Telephone:	000-000-0000
Owner/Operator Telephone Ext:	Not reported
Owner/Operator Fax:	Not reported
Owner/Operator Email:	Not reported
Owner/Operator Indicator:	Owner
Owner/Operator Name:	WESTCO INC
Legal Status:	Private
Date Became Current:	19890807
Date Ended Current:	Not reported
Owner/Operator Address:	3418 AMERICANA TERRACE
Owner/Operator City,State,Zip:	BOISE, ID 83706
Owner/Operator Telephone:	208-342-3631
Owner/Operator Telephone Ext:	Not reported
Owner/Operator Fax:	Not reported
Owner/Operator Email:	Not reported
Owner/Operator Indicator:	Owner
Owner/Operator Name:	WILLIAMS, ROGER
Legal Status:	Private
Date Became Current:	Not reported
Date Ended Current:	Not reported
Owner/Operator Address:	7811 SE 27TH ST STE 242
Owner/Operator City,State,Zip:	MERCER ISLAND, WA 98040
Owner/Operator Telephone:	206-236-2364
Owner/Operator Telephone Ext:	Not reported
Owner/Operator Fax:	Not reported
Owner/Operator Email:	Not reported
Owner/Operator Indicator:	Owner
Owner/Operator Name:	WILLIAMS, ROGER
Legal Status:	Private

Map ID
Direction
Distance
Elevation

MAP FINDINGS

Site

Database(s)

EDR ID Number
EPA ID Number

WINKCO MARTINIZING (Continued)

1000396722

Date Became Current:	Not reported
Date Ended Current:	Not reported
Owner/Operator Address:	7811 SE 27TH ST STE 242
Owner/Operator City,State,Zip:	MERCER ISLAND, WA 98040
Owner/Operator Telephone:	206-236-2364
Owner/Operator Telephone Ext:	Not reported
Owner/Operator Fax:	Not reported
Owner/Operator Email:	Not reported
Owner/Operator Indicator:	Operator
Owner/Operator Name:	PETTIT, KAY
Legal Status:	Private
Date Became Current:	Not reported
Date Ended Current:	Not reported
Owner/Operator Address:	812 SUMMITVIEW AVE
Owner/Operator City,State,Zip:	YAKIMA, WA 98902
Owner/Operator Telephone:	509-248-6111
Owner/Operator Telephone Ext:	Not reported
Owner/Operator Fax:	Not reported
Owner/Operator Email:	Not reported
Owner/Operator Indicator:	Owner
Owner/Operator Name:	MARTINIZING GREGSONA LLC
Legal Status:	Private
Date Became Current:	19991103
Date Ended Current:	Not reported
Owner/Operator Address:	812 SUMMITVIEW AVE
Owner/Operator City,State,Zip:	YAKIMA, WA 98902
Owner/Operator Telephone:	509-248-6111
Owner/Operator Telephone Ext:	Not reported
Owner/Operator Fax:	Not reported
Owner/Operator Email:	Not reported
Owner/Operator Indicator:	Owner
Owner/Operator Name:	WILLIAMS, ROGER
Legal Status:	Private
Date Became Current:	Not reported
Date Ended Current:	Not reported
Owner/Operator Address:	7811 SE 27TH ST STE 242
Owner/Operator City,State,Zip:	MERCER ISLAND, WA 98040
Owner/Operator Telephone:	206-236-2364
Owner/Operator Telephone Ext:	Not reported
Owner/Operator Fax:	Not reported
Owner/Operator Email:	Not reported
Owner/Operator Indicator:	Owner
Owner/Operator Name:	MARTINIZING GREGSONA LLC
Legal Status:	Private
Date Became Current:	19991103
Date Ended Current:	Not reported
Owner/Operator Address:	812 SUMMITVIEW AVE
Owner/Operator City,State,Zip:	YAKIMA, WA 98902
Owner/Operator Telephone:	509-248-6111
Owner/Operator Telephone Ext:	Not reported
Owner/Operator Fax:	Not reported
Owner/Operator Email:	Not reported

Map ID
Direction
Distance
Elevation

MAP FINDINGS

Site

Database(s)

EDR ID Number
EPA ID Number

WINKCO MARTINIZING (Continued)

1000396722

Owner/Operator Indicator: Owner
Owner/Operator Name: MARTINIZING GREGSONA LLC
Legal Status: Private
Date Became Current: 19991103
Date Ended Current: Not reported
Owner/Operator Address: 812 SUMMITVIEW AVE
Owner/Operator City,State,Zip: YAKIMA, WA 98902
Owner/Operator Telephone: 509-248-6111
Owner/Operator Telephone Ext: Not reported
Owner/Operator Fax: Not reported
Owner/Operator Email: Not reported

Owner/Operator Indicator: Owner
Owner/Operator Name: PACIFIC NORTHWEST PROPERTIES INC
Legal Status: Private
Date Became Current: Not reported
Date Ended Current: Not reported
Owner/Operator Address: 3430 AMERICAN TERRACE
Owner/Operator City,State,Zip: BOISE, ID 83705
Owner/Operator Telephone: 208-342-3631
Owner/Operator Telephone Ext: Not reported
Owner/Operator Fax: Not reported
Owner/Operator Email: Not reported

Owner/Operator Indicator: Operator
Owner/Operator Name: WINKCO MARTINIZ W
Legal Status: Private
Date Became Current: 20040602
Date Ended Current: Not reported
Owner/Operator Address: 2704 W NOB HILL BLVD
Owner/Operator City,State,Zip: YAKIMA, WA 98902-3034
Owner/Operator Telephone: 509-248-6071
Owner/Operator Telephone Ext: Not reported
Owner/Operator Fax: Not reported
Owner/Operator Email: Not reported

Owner/Operator Indicator: Operator
Owner/Operator Name: MARTINIZING GREGSONA LLC SUMMITVIEW AVE
Legal Status: Private
Date Became Current: Not reported
Date Ended Current: Not reported
Owner/Operator Address: 812 SUMMITVIEW
Owner/Operator City,State,Zip: YAKIMA, WA 98902
Owner/Operator Telephone: 000-000-0000
Owner/Operator Telephone Ext: Not reported
Owner/Operator Fax: Not reported
Owner/Operator Email: Not reported

Owner/Operator Indicator: Owner
Owner/Operator Name: WESTCO INC
Legal Status: Private
Date Became Current: 19890807
Date Ended Current: Not reported
Owner/Operator Address: 3418 AMERICANA TERRACE
Owner/Operator City,State,Zip: BOISE, ID 83706
Owner/Operator Telephone: 208-342-3631
Owner/Operator Telephone Ext: Not reported

Map ID
Direction
Distance
Elevation

MAP FINDINGS

Site

Database(s)

EDR ID Number
EPA ID Number

WINKCO MARTINIZING (Continued)

1000396722

Owner/Operator Fax:	Not reported
Owner/Operator Email:	Not reported
Owner/Operator Indicator:	Operator
Owner/Operator Name:	PETTIT, KAY
Legal Status:	Private
Date Became Current:	Not reported
Date Ended Current:	Not reported
Owner/Operator Address:	812 SUMMITVIEW AVE
Owner/Operator City,State,Zip:	YAKIMA, WA 98902
Owner/Operator Telephone:	509-248-6111
Owner/Operator Telephone Ext:	Not reported
Owner/Operator Fax:	Not reported
Owner/Operator Email:	Not reported
Owner/Operator Indicator:	Owner
Owner/Operator Name:	WILLIAMS, ROGER
Legal Status:	Private
Date Became Current:	Not reported
Date Ended Current:	Not reported
Owner/Operator Address:	7811 SE 27TH ST STE 242
Owner/Operator City,State,Zip:	MERCER ISLAND, WA 98040
Owner/Operator Telephone:	206-236-2364
Owner/Operator Telephone Ext:	Not reported
Owner/Operator Fax:	Not reported
Owner/Operator Email:	Not reported
Owner/Operator Indicator:	Operator
Owner/Operator Name:	PETTIT, KAY
Legal Status:	Private
Date Became Current:	Not reported
Date Ended Current:	Not reported
Owner/Operator Address:	812 SUMMITVIEW AVE
Owner/Operator City,State,Zip:	YAKIMA, WA 98902
Owner/Operator Telephone:	509-248-6111
Owner/Operator Telephone Ext:	Not reported
Owner/Operator Fax:	Not reported
Owner/Operator Email:	Not reported
Owner/Operator Indicator:	Operator
Owner/Operator Name:	WINKCO MARTINIZING
Legal Status:	Private
Date Became Current:	Not reported
Date Ended Current:	Not reported
Owner/Operator Address:	2704 W NOB HILL BLVD
Owner/Operator City,State,Zip:	YAKIMA, WA 98902
Owner/Operator Telephone:	509-248-6071
Owner/Operator Telephone Ext:	Not reported
Owner/Operator Fax:	Not reported
Owner/Operator Email:	Not reported
Owner/Operator Indicator:	Operator
Owner/Operator Name:	WINKCO MARTINIZING
Legal Status:	Private
Date Became Current:	20040602
Date Ended Current:	Not reported
Owner/Operator Address:	2704 W NOB HILL BLVD

Map ID
Direction
Distance
Elevation

MAP FINDINGS

Site

Database(s)

EDR ID Number
EPA ID Number

WINKCO MARTINIZING (Continued)

1000396722

Owner/Operator City,State,Zip:	YAKIMA, WA 98902-3034
Owner/Operator Telephone:	Not reported
Owner/Operator Telephone Ext:	Not reported
Owner/Operator Fax:	Not reported
Owner/Operator Email:	Not reported
Owner/Operator Indicator:	Owner
Owner/Operator Name:	WESTCO INC
Legal Status:	Private
Date Became Current:	19890807
Date Ended Current:	Not reported
Owner/Operator Address:	3418 AMERICANA TERRACE
Owner/Operator City,State,Zip:	BOISE, ID 83706
Owner/Operator Telephone:	208-342-3631
Owner/Operator Telephone Ext:	Not reported
Owner/Operator Fax:	Not reported
Owner/Operator Email:	Not reported
Owner/Operator Indicator:	Owner
Owner/Operator Name:	MARTINIZING GREGSONA LLC
Legal Status:	Private
Date Became Current:	19991103
Date Ended Current:	Not reported
Owner/Operator Address:	812 SUMMITVIEW AVE
Owner/Operator City,State,Zip:	YAKIMA, WA 98902
Owner/Operator Telephone:	509-248-6111
Owner/Operator Telephone Ext:	Not reported
Owner/Operator Fax:	Not reported
Owner/Operator Email:	Not reported
Owner/Operator Indicator:	Operator
Owner/Operator Name:	PETTIT, KAY
Legal Status:	Private
Date Became Current:	Not reported
Date Ended Current:	Not reported
Owner/Operator Address:	812 SUMMITVIEW AVE
Owner/Operator City,State,Zip:	YAKIMA, WA 98902
Owner/Operator Telephone:	509-248-6111
Owner/Operator Telephone Ext:	Not reported
Owner/Operator Fax:	Not reported
Owner/Operator Email:	Not reported
Owner/Operator Indicator:	Operator
Owner/Operator Name:	MARTINIZING GREGSONA LLC
Legal Status:	Private
Date Became Current:	Not reported
Date Ended Current:	Not reported
Owner/Operator Address:	812 SUMMITVIEW AVE
Owner/Operator City,State,Zip:	YAKIMA, WA 98902-3034
Owner/Operator Telephone:	509-248-6111
Owner/Operator Telephone Ext:	Not reported
Owner/Operator Fax:	Not reported
Owner/Operator Email:	Not reported
Owner/Operator Indicator:	Owner
Owner/Operator Name:	WINKCO LLC W
Legal Status:	Private

Map ID
Direction
Distance
Elevation

MAP FINDINGS

Site

Database(s)

EDR ID Number
EPA ID Number

WINKCO MARTINIZING (Continued)

1000396722

Date Became Current:	20030602
Date Ended Current:	Not reported
Owner/Operator Address:	2904 W NOB HILL BLVD
Owner/Operator City,State,Zip:	YAKIMA, WA 98902-3034
Owner/Operator Telephone:	509-248-6071
Owner/Operator Telephone Ext:	Not reported
Owner/Operator Fax:	Not reported
Owner/Operator Email:	Not reported
Owner/Operator Indicator:	Operator
Owner/Operator Name:	WINKCO MARTINIZING
Legal Status:	Private
Date Became Current:	Not reported
Date Ended Current:	Not reported
Owner/Operator Address:	2704 W NOB HILL BLVD
Owner/Operator City,State,Zip:	YAKIMA, WA 98902
Owner/Operator Telephone:	509-248-6071
Owner/Operator Telephone Ext:	Not reported
Owner/Operator Fax:	Not reported
Owner/Operator Email:	Not reported
Owner/Operator Indicator:	Owner
Owner/Operator Name:	WESTCO INC
Legal Status:	Private
Date Became Current:	19890807
Date Ended Current:	Not reported
Owner/Operator Address:	3418 AMERICANA TERRACE
Owner/Operator City,State,Zip:	BOISE, ID 83706
Owner/Operator Telephone:	208-342-3631
Owner/Operator Telephone Ext:	Not reported
Owner/Operator Fax:	Not reported
Owner/Operator Email:	Not reported
Owner/Operator Indicator:	Owner
Owner/Operator Name:	MARTINIZING GREGSONA LLC SUMMITVIEW AVE
Legal Status:	Private
Date Became Current:	Not reported
Date Ended Current:	Not reported
Owner/Operator Address:	812 SUMMITVIEW
Owner/Operator City,State,Zip:	YAKIMA, WA 98902
Owner/Operator Telephone:	000-000-0000
Owner/Operator Telephone Ext:	Not reported
Owner/Operator Fax:	Not reported
Owner/Operator Email:	Not reported
Owner/Operator Indicator:	Owner
Owner/Operator Name:	WESTCO INC
Legal Status:	Private
Date Became Current:	19890807
Date Ended Current:	Not reported
Owner/Operator Address:	3418 AMERICANA TERRACE
Owner/Operator City,State,Zip:	BOISE, ID 83706
Owner/Operator Telephone:	208-342-3631
Owner/Operator Telephone Ext:	Not reported
Owner/Operator Fax:	Not reported
Owner/Operator Email:	Not reported

Map ID
Direction
Distance
Elevation

MAP FINDINGS

Site

Database(s)

EDR ID Number
EPA ID Number

WINKCO MARTINIZING (Continued)

1000396722

Owner/Operator Indicator:	Owner
Owner/Operator Name:	MARTINIZING GREGSONA LLC SUMMITVIEW AVE
Legal Status:	Private
Date Became Current:	Not reported
Date Ended Current:	Not reported
Owner/Operator Address:	812 SUMMITVIEW
Owner/Operator City,State,Zip:	YAKIMA, WA 98902
Owner/Operator Telephone:	000-000-0000
Owner/Operator Telephone Ext:	Not reported
Owner/Operator Fax:	Not reported
Owner/Operator Email:	Not reported
Owner/Operator Indicator:	Owner
Owner/Operator Name:	PACIFIC NORTHWEST PROPERTIES INC
Legal Status:	Private
Date Became Current:	Not reported
Date Ended Current:	Not reported
Owner/Operator Address:	3430 AMERICAN TERRACE
Owner/Operator City,State,Zip:	BOISE, ID 83705
Owner/Operator Telephone:	208-342-3631
Owner/Operator Telephone Ext:	Not reported
Owner/Operator Fax:	Not reported
Owner/Operator Email:	Not reported
Owner/Operator Indicator:	Operator
Owner/Operator Name:	PETTIT, KAY
Legal Status:	Private
Date Became Current:	Not reported
Date Ended Current:	Not reported
Owner/Operator Address:	812 SUMMITVIEW AVE
Owner/Operator City,State,Zip:	YAKIMA, WA 98902
Owner/Operator Telephone:	509-248-6111
Owner/Operator Telephone Ext:	Not reported
Owner/Operator Fax:	Not reported
Owner/Operator Email:	Not reported
Owner/Operator Indicator:	Owner
Owner/Operator Name:	MARTINIZING GREGSONA LLC SUMMITVIEW AVE
Legal Status:	Private
Date Became Current:	Not reported
Date Ended Current:	Not reported
Owner/Operator Address:	812 SUMMITVIEW
Owner/Operator City,State,Zip:	YAKIMA, WA 98902
Owner/Operator Telephone:	000-000-0000
Owner/Operator Telephone Ext:	Not reported
Owner/Operator Fax:	Not reported
Owner/Operator Email:	Not reported
Owner/Operator Indicator:	Operator
Owner/Operator Name:	MARTINIZING GREGSONA LLC SUMMITVIEW AVE
Legal Status:	Private
Date Became Current:	Not reported
Date Ended Current:	Not reported
Owner/Operator Address:	812 SUMMITVIEW
Owner/Operator City,State,Zip:	YAKIMA, WA 98902
Owner/Operator Telephone:	000-000-0000
Owner/Operator Telephone Ext:	Not reported

Map ID
Direction
Distance
Elevation

MAP FINDINGS

Site

Database(s)

EDR ID Number
EPA ID Number

WINKCO MARTINIZING (Continued)

1000396722

Owner/Operator Fax: Not reported
Owner/Operator Email: Not reported

Owner/Operator Indicator: Operator
Owner/Operator Name: PETTIT, KAY
Legal Status: Private
Date Became Current: Not reported
Date Ended Current: Not reported
Owner/Operator Address: 812 SUMMITVIEW AVE
Owner/Operator City,State,Zip: YAKIMA, WA 98902
Owner/Operator Telephone: 509-248-6111
Owner/Operator Telephone Ext: Not reported
Owner/Operator Fax: Not reported
Owner/Operator Email: Not reported

Owner/Operator Indicator: Owner
Owner/Operator Name: MARTINIZING GREGSONA LLC
Legal Status: Private
Date Became Current: 19991103
Date Ended Current: Not reported
Owner/Operator Address: 812 SUMMITVIEW AVE
Owner/Operator City,State,Zip: YAKIMA, WA 98902
Owner/Operator Telephone: 509-248-6111
Owner/Operator Telephone Ext: Not reported
Owner/Operator Fax: Not reported
Owner/Operator Email: Not reported

Owner/Operator Indicator: Owner
Owner/Operator Name: PACIFIC NORTHWEST PROPERTIES INC
Legal Status: Private
Date Became Current: Not reported
Date Ended Current: Not reported
Owner/Operator Address: 3430 AMERICAN TERRACE
Owner/Operator City,State,Zip: BOISE, ID 83705
Owner/Operator Telephone: 208-342-3631
Owner/Operator Telephone Ext: Not reported
Owner/Operator Fax: Not reported
Owner/Operator Email: Not reported

Owner/Operator Indicator: Owner
Owner/Operator Name: WINKCO LLC
Legal Status: Private
Date Became Current: 20030602
Date Ended Current: Not reported
Owner/Operator Address: 2904 W NOB HILL BLVD
Owner/Operator City,State,Zip: YAKIMA, WA 98902-3034
Owner/Operator Telephone: Not reported
Owner/Operator Telephone Ext: Not reported
Owner/Operator Fax: Not reported
Owner/Operator Email: Not reported

Historic Generators:
Receive Date: 20000330
Handler Name: MARTINIZING GREGSONA LLC SUMMITVIEW AVE
Federal Waste Generator Description: Not a generator, verified
State District Owner: WA
Large Quantity Handler of Universal Waste: No

Map ID
Direction
Distance
Elevation

MAP FINDINGS

Site

Database(s)

EDR ID Number
EPA ID Number

WINKCO MARTINIZING (Continued)

1000396722

Recognized Trader Importer: No
Recognized Trader Exporter: No
Spent Lead Acid Battery Importer: No
Spent Lead Acid Battery Exporter: No
Current Record: No
Non Storage Recycler Activity: Not reported
Electronic Manifest Broker: Not reported

Receive Date: 20040227
Handler Name: WINKCO MARTINIZING
Federal Waste Generator Description: Not a generator, verified
State District Owner: WA
Large Quantity Handler of Universal Waste: No
Recognized Trader Importer: No
Recognized Trader Exporter: No
Spent Lead Acid Battery Importer: No
Spent Lead Acid Battery Exporter: No
Current Record: No
Non Storage Recycler Activity: Not reported
Electronic Manifest Broker: Not reported

Receive Date: 20040228
Handler Name: WINKCO MARTINIZING
Federal Waste Generator Description: Not a generator, verified
State District Owner: WA
Large Quantity Handler of Universal Waste: No
Recognized Trader Importer: No
Recognized Trader Exporter: No
Spent Lead Acid Battery Importer: No
Spent Lead Acid Battery Exporter: No
Current Record: Yes
Non Storage Recycler Activity: Not reported
Electronic Manifest Broker: Not reported

Receive Date: 19941231
Handler Name: MARTINIZING GREGSONA LLC SUMMITVIEW AVE
Federal Waste Generator Description: Conditionally Exempt Small Quantity Generator
State District Owner: WA
Large Quantity Handler of Universal Waste: No
Recognized Trader Importer: No
Recognized Trader Exporter: No
Spent Lead Acid Battery Importer: No
Spent Lead Acid Battery Exporter: No
Current Record: No
Non Storage Recycler Activity: Not reported
Electronic Manifest Broker: Not reported

Receive Date: 19940101
Handler Name: MARTINIZING GREGSONA LLC SUMMITVIEW AVE
Federal Waste Generator Description: Not a generator, verified
State District Owner: WA
Large Quantity Handler of Universal Waste: No
Recognized Trader Importer: No
Recognized Trader Exporter: No
Spent Lead Acid Battery Importer: No
Spent Lead Acid Battery Exporter: No
Current Record: No

Map ID
Direction
Distance
Elevation

MAP FINDINGS

Site

Database(s)

EDR ID Number
EPA ID Number

WINKCO MARTINIZING (Continued)

1000396722

Non Storage Recycler Activity: Not reported
Electronic Manifest Broker: Not reported

Receive Date: 19950101
Handler Name: MARTINIZING GREGSONA LLC SUMMITVIEW AVE
Federal Waste Generator Description: Not a generator, verified
State District Owner: WA
Large Quantity Handler of Universal Waste: No
Recognized Trader Importer: No
Recognized Trader Exporter: No
Spent Lead Acid Battery Importer: No
Spent Lead Acid Battery Exporter: No
Current Record: No
Non Storage Recycler Activity: Not reported
Electronic Manifest Broker: Not reported

Receive Date: 19960226
Handler Name: MARTINIZING GREGSONA LLC SUMMITVIEW AVE
Federal Waste Generator Description: Small Quantity Generator
State District Owner: WA
Large Quantity Handler of Universal Waste: No
Recognized Trader Importer: No
Recognized Trader Exporter: No
Spent Lead Acid Battery Importer: No
Spent Lead Acid Battery Exporter: No
Current Record: No
Non Storage Recycler Activity: Not reported
Electronic Manifest Broker: Not reported

Receive Date: 19970224
Handler Name: MARTINIZING GREGSONA LLC SUMMITVIEW AVE
Federal Waste Generator Description: Conditionally Exempt Small Quantity Generator
State District Owner: WA
Large Quantity Handler of Universal Waste: No
Recognized Trader Importer: No
Recognized Trader Exporter: No
Spent Lead Acid Battery Importer: No
Spent Lead Acid Battery Exporter: No
Current Record: No
Non Storage Recycler Activity: Not reported
Electronic Manifest Broker: Not reported

Receive Date: 19980304
Handler Name: MARTINIZING GREGSONA LLC SUMMITVIEW AVE
Federal Waste Generator Description: Small Quantity Generator
State District Owner: WA
Large Quantity Handler of Universal Waste: No
Recognized Trader Importer: No
Recognized Trader Exporter: No
Spent Lead Acid Battery Importer: No
Spent Lead Acid Battery Exporter: No
Current Record: No
Non Storage Recycler Activity: Not reported
Electronic Manifest Broker: Not reported

Receive Date: 19990301
Handler Name: MARTINIZING GREGSONA LLC SUMMITVIEW AVE

Map ID
Direction
Distance
Elevation

MAP FINDINGS

Site

Database(s)

EDR ID Number
EPA ID Number

WINKCO MARTINIZING (Continued)

1000396722

Federal Waste Generator Description: Small Quantity Generator
State District Owner: WA
Large Quantity Handler of Universal Waste: No
Recognized Trader Importer: No
Recognized Trader Exporter: No
Spent Lead Acid Battery Importer: No
Spent Lead Acid Battery Exporter: No
Current Record: No
Non Storage Recycler Activity: Not reported
Electronic Manifest Broker: Not reported

Receive Date: 20000216
Handler Name: MARTINIZING GREGSONA LLC SUMMITVIEW AVE
Federal Waste Generator Description: Small Quantity Generator
State District Owner: WA
Large Quantity Handler of Universal Waste: No
Recognized Trader Importer: No
Recognized Trader Exporter: No
Spent Lead Acid Battery Importer: No
Spent Lead Acid Battery Exporter: No
Current Record: No
Non Storage Recycler Activity: Not reported
Electronic Manifest Broker: Not reported

Receive Date: 20000330
Handler Name: MARTINIZING GREGSONA LLC SUMMITVIEW AVE
Federal Waste Generator Description: Not a generator, verified
State District Owner: WA
Large Quantity Handler of Universal Waste: No
Recognized Trader Importer: No
Recognized Trader Exporter: No
Spent Lead Acid Battery Importer: No
Spent Lead Acid Battery Exporter: No
Current Record: No
Non Storage Recycler Activity: Not reported
Electronic Manifest Broker: Not reported

Receive Date: 20010301
Handler Name: MARTINIZING GREGSONA LLC SUMMITVIEW AVE
Federal Waste Generator Description: Conditionally Exempt Small Quantity Generator
State District Owner: WA
Large Quantity Handler of Universal Waste: No
Recognized Trader Importer: No
Recognized Trader Exporter: No
Spent Lead Acid Battery Importer: No
Spent Lead Acid Battery Exporter: No
Current Record: No
Non Storage Recycler Activity: Not reported
Electronic Manifest Broker: Not reported

Receive Date: 20020222
Handler Name: MARTINIZING GREGSONA LLC SUMMITVIEW AVE
Federal Waste Generator Description: Not a generator, verified
State District Owner: WA
Large Quantity Handler of Universal Waste: No
Recognized Trader Importer: No
Recognized Trader Exporter: No

Map ID
Direction
Distance
Elevation

MAP FINDINGS

Site

Database(s)

EDR ID Number
EPA ID Number

WINKCO MARTINIZING (Continued)

1000396722

Spent Lead Acid Battery Importer: No
Spent Lead Acid Battery Exporter: No
Current Record: No
Non Storage Recycler Activity: Not reported
Electronic Manifest Broker: Not reported

Receive Date: 20030218
Handler Name: MARTINIZING GREGSONA LLC SUMMITVIEW AVE
Federal Waste Generator Description: Not a generator, verified
State District Owner: WA
Large Quantity Handler of Universal Waste: No
Recognized Trader Importer: No
Recognized Trader Exporter: No
Spent Lead Acid Battery Importer: No
Spent Lead Acid Battery Exporter: No
Current Record: No
Non Storage Recycler Activity: Not reported
Electronic Manifest Broker: Not reported

Receive Date: 20040227
Handler Name: WINKCO MARTINIZING
Federal Waste Generator Description: Not a generator, verified
State District Owner: WA
Large Quantity Handler of Universal Waste: No
Recognized Trader Importer: No
Recognized Trader Exporter: No
Spent Lead Acid Battery Importer: No
Spent Lead Acid Battery Exporter: No
Current Record: No
Non Storage Recycler Activity: Not reported
Electronic Manifest Broker: Not reported

Receive Date: 20041231
Handler Name: WINKCO MARTINIZING
Federal Waste Generator Description: Not a generator, verified
State District Owner: WA
Large Quantity Handler of Universal Waste: No
Recognized Trader Importer: No
Recognized Trader Exporter: No
Spent Lead Acid Battery Importer: No
Spent Lead Acid Battery Exporter: No
Current Record: No
Non Storage Recycler Activity: Not reported
Electronic Manifest Broker: Not reported

List of NAICS Codes and Descriptions:

NAICS Code: 81232
NAICS Description: DRYCLEANING AND LAUNDRY SERVICES (EXCEPT COIN-OPERATED)

Facility Has Received Notices of Violation:

Found Violation: Yes
Agency Which Determined Violation: State
Violation Short Description: Generators - General
Date Violation was Determined: 19990316
Actual Return to Compliance Date: 19990630
Return to Compliance Qualifier: Observed

Map ID
Direction
Distance
Elevation

MAP FINDINGS

Site

Database(s)

EDR ID Number
EPA ID Number

WINKCO MARTINIZING (Continued)

1000396722

Violation Responsible Agency:	State
Scheduled Compliance Date:	19990621
Enforcement Identifier:	000
Date of Enforcement Action:	19990621
Enforcement Responsible Agency:	State
Enforcement Docket Number:	Not reported
Enforcement Attorney:	Not reported
Corrective Action Component:	No
Appeal Initiated Date:	Not reported
Appeal Resolution Date:	Not reported
Disposition Status Date:	Not reported
Disposition Status:	Not reported
Disposition Status Description:	Not reported
Consent/Final Order Sequence Number:	Not reported
Consent/Final Order Respondent Name:	Not reported
Consent/Final Order Lead Agency:	Not reported
Enforcement Type:	WRITTEN INFORMAL
Enforcement Responsible Person:	WAHSC
Enforcement Responsible Sub-Organization:	CR
SEP Sequence Number:	Not reported
SEP Expenditure Amount:	Not reported
SEP Scheduled Completion Date:	Not reported
SEP Actual Date:	Not reported
SEP Defaulted Date:	Not reported
SEP Type:	Not reported
SEP Type Description:	Not reported
Proposed Amount:	Not reported
Final Monetary Amount:	Not reported
Paid Amount:	Not reported
Final Count:	Not reported
Final Amount:	Not reported
Found Violation:	Yes
Agency Which Determined Violation:	State
Violation Short Description:	Generators - Pre-transport
Date Violation was Determined:	19990316
Actual Return to Compliance Date:	19990402
Return to Compliance Qualifier:	Observed
Violation Responsible Agency:	State
Scheduled Compliance Date:	Not reported
Enforcement Identifier:	000
Date of Enforcement Action:	19990316
Enforcement Responsible Agency:	State
Enforcement Docket Number:	Not reported
Enforcement Attorney:	Not reported
Corrective Action Component:	No
Appeal Initiated Date:	Not reported
Appeal Resolution Date:	Not reported
Disposition Status Date:	Not reported
Disposition Status:	Not reported
Disposition Status Description:	Not reported
Consent/Final Order Sequence Number:	Not reported
Consent/Final Order Respondent Name:	Not reported
Consent/Final Order Lead Agency:	Not reported
Enforcement Type:	VERBAL INFORMAL
Enforcement Responsible Person:	WAHSC
Enforcement Responsible Sub-Organization:	CR

Map ID
Direction
Distance
Elevation

MAP FINDINGS

Site

Database(s)

EDR ID Number
EPA ID Number

WINKCO MARTINIZING (Continued)

1000396722

SEP Sequence Number:	Not reported
SEP Expenditure Amount:	Not reported
SEP Scheduled Completion Date:	Not reported
SEP Actual Date:	Not reported
SEP Defaulted Date:	Not reported
SEP Type:	Not reported
SEP Type Description:	Not reported
Proposed Amount:	Not reported
Final Monetary Amount:	Not reported
Paid Amount:	Not reported
Final Count:	Not reported
Final Amount:	Not reported
Found Violation:	Yes
Agency Which Determined Violation:	State
Violation Short Description:	Generators - Pre-transport
Date Violation was Determined:	19990316
Actual Return to Compliance Date:	19990402
Return to Compliance Qualifier:	Observed
Violation Responsible Agency:	State
Scheduled Compliance Date:	19990415
Enforcement Identifier:	000
Date of Enforcement Action:	19990330
Enforcement Responsible Agency:	State
Enforcement Docket Number:	Not reported
Enforcement Attorney:	Not reported
Corrective Action Component:	No
Appeal Initiated Date:	Not reported
Appeal Resolution Date:	Not reported
Disposition Status Date:	Not reported
Disposition Status:	Not reported
Disposition Status Description:	Not reported
Consent/Final Order Sequence Number:	Not reported
Consent/Final Order Respondent Name:	Not reported
Consent/Final Order Lead Agency:	Not reported
Enforcement Type:	WRITTEN INFORMAL
Enforcement Responsible Person:	WAHSC
Enforcement Responsible Sub-Organization:	CR
SEP Sequence Number:	Not reported
SEP Expenditure Amount:	Not reported
SEP Scheduled Completion Date:	Not reported
SEP Actual Date:	Not reported
SEP Defaulted Date:	Not reported
SEP Type:	Not reported
SEP Type Description:	Not reported
Proposed Amount:	Not reported
Final Monetary Amount:	Not reported
Paid Amount:	Not reported
Final Count:	Not reported
Final Amount:	Not reported
Found Violation:	Yes
Agency Which Determined Violation:	State
Violation Short Description:	Generators - General
Date Violation was Determined:	19990316
Actual Return to Compliance Date:	19990630
Return to Compliance Qualifier:	Observed

Map ID
Direction
Distance
Elevation

MAP FINDINGS

Site

Database(s)

EDR ID Number
EPA ID Number

WINKCO MARTINIZING (Continued)

1000396722

Violation Responsible Agency:	State
Scheduled Compliance Date:	Not reported
Enforcement Identifier:	000
Date of Enforcement Action:	19990316
Enforcement Responsible Agency:	State
Enforcement Docket Number:	Not reported
Enforcement Attorney:	Not reported
Corrective Action Component:	No
Appeal Initiated Date:	Not reported
Appeal Resolution Date:	Not reported
Disposition Status Date:	Not reported
Disposition Status:	Not reported
Disposition Status Description:	Not reported
Consent/Final Order Sequence Number:	Not reported
Consent/Final Order Respondent Name:	Not reported
Consent/Final Order Lead Agency:	Not reported
Enforcement Type:	VERBAL INFORMAL
Enforcement Responsible Person:	WAHSC
Enforcement Responsible Sub-Organization:	CR
SEP Sequence Number:	Not reported
SEP Expenditure Amount:	Not reported
SEP Scheduled Completion Date:	Not reported
SEP Actual Date:	Not reported
SEP Defaulted Date:	Not reported
SEP Type:	Not reported
SEP Type Description:	Not reported
Proposed Amount:	Not reported
Final Monetary Amount:	Not reported
Paid Amount:	Not reported
Final Count:	Not reported
Final Amount:	Not reported

Evaluation Action Summary:

Evaluation Date:	19990316
Evaluation Responsible Agency:	State
Found Violation:	Yes
Evaluation Type Description:	COMPLIANCE EVALUATION INSPECTION ON-SITE
Evaluation Responsible Person Identifier:	WAHSC
Evaluation Responsible Sub-Organization:	CR
Actual Return to Compliance Date:	19990630
Scheduled Compliance Date:	19990621
Date of Request:	Not reported
Date Response Received:	Not reported
Request Agency:	Not reported
Former Citation:	Not reported

Evaluation Date:	19990316
Evaluation Responsible Agency:	State
Found Violation:	Yes
Evaluation Type Description:	COMPLIANCE EVALUATION INSPECTION ON-SITE
Evaluation Responsible Person Identifier:	WAHSC
Evaluation Responsible Sub-Organization:	CR
Actual Return to Compliance Date:	19990402
Scheduled Compliance Date:	Not reported
Date of Request:	Not reported
Date Response Received:	Not reported
Request Agency:	Not reported

Map ID
Direction
Distance
Elevation

MAP FINDINGS

Site

Database(s)

EDR ID Number
EPA ID Number

WINKCO MARTINIZING (Continued)

1000396722

Former Citation:	Not reported
Evaluation Date:	19990316
Evaluation Responsible Agency:	State
Found Violation:	Yes
Evaluation Type Description:	COMPLIANCE EVALUATION INSPECTION ON-SITE
Evaluation Responsible Person Identifier:	WAHSC
Evaluation Responsible Sub-Organization:	CR
Actual Return to Compliance Date:	19990402
Scheduled Compliance Date:	19990415
Date of Request:	Not reported
Date Response Received:	Not reported
Request Agency:	Not reported
Former Citation:	Not reported
Evaluation Date:	19990316
Evaluation Responsible Agency:	State
Found Violation:	Yes
Evaluation Type Description:	COMPLIANCE EVALUATION INSPECTION ON-SITE
Evaluation Responsible Person Identifier:	WAHSC
Evaluation Responsible Sub-Organization:	CR
Actual Return to Compliance Date:	19990630
Scheduled Compliance Date:	Not reported
Date of Request:	Not reported
Date Response Received:	Not reported
Request Agency:	Not reported
Former Citation:	Not reported

FINDS:

Registry ID: 110070751908

Click Here:

Environmental Interest/Information System:

HAZARDOUS WASTE BIENNIAL REPORTER

Registry ID: 110005345108

Click Here:

Environmental Interest/Information System:

Washington Facility / Site Identification System (WA-FSIS) provides a means to query and display data maintained by the Washington Department of Ecology. This system contains key information for each facility/site that is currently, or has been, of interest to the Air Quality, Dam Safety, Hazardous Waste, Toxics Cleanup, and Water Quality Programs.

RCRAInfo is a national information system that supports the Resource Conservation and Recovery Act (RCRA) program through the tracking of events and activities related to facilities that generate, transport, and treat, store, or dispose of hazardous waste. RCRAInfo allows RCRA program staff to track the notification, permit, compliance, and corrective action activities required under RCRA.

[Click this hyperlink](#) while viewing on your computer to access additional FINDS: detail in the EDR Site Report.

ECHO:

Map ID
Direction
Distance
Elevation

MAP FINDINGS

Site

Database(s)

EDR ID Number
EPA ID Number

WINKCO MARTINIZING (Continued)

1000396722

Envid: 1000396722
Registry ID: 110005345108
DFR URL: <http://echo.epa.gov/detailed-facility-report?fid=110005345108>
Name: WINKCO MARTINIZING
Address: 812 SUMMITVIEW
City,State,Zip: YAKIMA, WA 98902

INACTIVE DRYCLEANERS:

Name: WINKCO MARTINIZING
Address: 812 SUMMITVIEW
City,State,Zip: YAKIMA, WA 98902
EPA I: Not reported
FS Id: 536
Facility ID: 536
NAICS Code: 81232
Fed Waste Code Desc: Not reported
State Waste Code Desc: Not reported
TAX REG NBR: Not reported
BUSINESS TYPE: Not reported
MAIL NAME: Not reported
MAIL LINE1: Not reported
MAIL LINE2: Not reported
MAIL CITY: Not reported
MAIL STATE: Not reported
MAIL ZIP: Not reported
MAIL COUNTRY: Not reported
LEGAL ORG NAME: Not reported
LEGAL PERSON FIRST NAME: Not reported
LEGAL PERSON MIDDLE INIT: Not reported
LEGAL PERSON LAST NAME: Not reported
LEGAL LINE1: Not reported
LEGAL LINE2: Not reported
LEGAL CITY: Not reported
LEGAL STATE: Not reported
LEGAL ZIP: Not reported
LEGAL COUNTRY: Not reported
LEGAL PHONE NBR: Not reported
LEGAL EFFECTIVE DATE: Not reported
LEGAL ORGANIZATION TYPE: Not reported
LAND ORG NAME: Not reported
LAND PERSON FIRST NAME: Not reported
LAND PERSON MIDDLE INIT: Not reported
LAND PERSON LAST NAME: Not reported
LAND LINE1: Not reported
LAND LINE2: Not reported
LAND CITY: Not reported
LAND STATE: Not reported
LAND ZIP: Not reported
LAND COUNTRY: Not reported
LAND PHONE NBR: Not reported
LAND ORGANIZATION TYPE: Not reported
OPERATOR ORG NAME: Not reported
OPERATOR PERSON FIRST NAME: Not reported
OPERATOR PERSON MIDDLE INIT: Not reported
OPERATOR PERSON LAST NAME: Not reported
OPERATOR LINE1: Not reported
OPERATOR LINE2: Not reported

Map ID
Direction
Distance
Elevation

MAP FINDINGS

Site

Database(s)

EDR ID Number
EPA ID Number

WINKCO MARTINIZING (Continued)

1000396722

OPERATOR CITY:	Not reported
OPERATOR STATE:	Not reported
OPERATOR ZIP:	Not reported
OPERATOR COUNTRY:	Not reported
OPERATOR PHONE NBR:	Not reported
OPERATOR EFFECTIVE DATE:	Not reported
OPERATOR ORGANIZATION TYPE:	Not reported
SITE CONTACT FIRST NAME:	Not reported
SITE CONTACT MIDDLE INIT:	Not reported
SITE CONTACT LAST NAME:	Not reported
SITE CONTACT LINE1:	Not reported
SITE CONTACT LINE2:	Not reported
SITE CONTACT CITY:	Not reported
SITE CONTACT STATE:	Not reported
SITE CONTACT ZIP:	Not reported
SITE CONTACT COUNTRY:	Not reported
SITE CONTACT PHONE NBR:	Not reported
SITE CONTACT EMAIL:	Not reported
FORM CONTACT FIRST NAME:	Not reported
FORM CONTACT MIDDLE INIT:	Not reported
FORM CONTACT LAST NAME:	Not reported
FORM CONTACT LINE1:	Not reported
FORM CONTACT LINE2:	Not reported
FORM CONTACT CITY:	Not reported
FORM CONTACT STATE:	Not reported
FORM CONTACT ZIP:	Not reported
FORM CONTACT COUNTRY:	Not reported
FORM CONTACT PHONE NBR:	Not reported
FORM CONTACT EMAIL:	Not reported
GEN STATUS CD:	Not reported
MONTHLY GENERATION:	Not reported
BATCH GENERATION:	Not reported
ONE TIME GENERATION:	Not reported
TRANSPORTS OWN WASTE:	Not reported
TRANSPORTS OTHERS WASTE:	Not reported
RECYCLER ONSITE:	Not reported
TRANSFER FACILITY:	Not reported
PBR:	Not reported
TBG:	Not reported
MIXED RADIOACTIVE:	Not reported
IMPORTER:	Not reported
TSDR FACILITY:	Not reported
IMMEDIATE RECYCLER:	Not reported
GEN DANG FUEL:	Not reported
GEN MARKET TO BURNER:	Not reported
GEN OTHER MARKETERS:	Not reported
UTILITY BOILER BURNER:	Not reported
INDUSTRY BOILER BURNER:	Not reported
FURNACE BURNER:	Not reported
SMELTER DEFERRAL:	Not reported
SMALL QTY EXEMPTION:	Not reported
OTHER EXEMPTION:	Not reported
UW BATTERY GEN:	Not reported
UW THERMOSTATS GEN:	Not reported
UW MERCURY GEN:	Not reported
UW LAMPS GEN:	Not reported
UW BATTERY ACCUM:	Not reported

Map ID
Direction
Distance
Elevation

MAP FINDINGS

Site

Database(s)

EDR ID Number
EPA ID Number

WINKCO MARTINIZING (Continued)

1000396722

UW THERMOSTATS ACCUM:	Not reported
UW MERCURY ACCUM:	Not reported
UW LAMPS ACCUM:	Not reported
UW DESTINATION FACILITY:	Not reported
OFF SPEC UTILITY BOILER:	Not reported
OFF SPEC INDUSTRY BOILER:	Not reported
OFF SPEC FURNACE:	Not reported
USED OIL TRANSPORTER:	Not reported
USED OIL TRANSFER FACILITY:	Not reported
USED OIL PROCESSOR:	Not reported
USED OIL REREFINER:	Not reported
USED OIL FUEL MARKETER DIR SHIPMENTS:	Not reported
USED OIL FUEL MARKETER MEETS SPECS:	Not reported
ECO Int Type Code:	SCS
Status Code:	I
Start Date:	04/16/1996
End Date:	03/18/2003
NAICS DS:	Drycleaning and Laundry Services (except coin-operated)
Program Name:	Not reported
FS SIC Code:	Not reported
SIC DS:	TOXICS
Latitude:	46.59972
Longitude:	-120.52117
Comments:	Not reported
Name:	WINKCO MARTINIZING
Address:	812 SUMMITVIEW
City,State,Zip:	YAKIMA, WA 98902
EPA I:	Not reported
FS Id:	536
Facility ID:	536
NAICS Code:	81232
Fed Waste Code Desc:	Not reported
State Waste Code Desc:	Not reported
TAX REG NBR:	Not reported
BUSINESS TYPE:	Not reported
MAIL NAME:	Not reported
MAIL LINE1:	Not reported
MAIL LINE2:	Not reported
MAIL CITY:	Not reported
MAIL STATE:	Not reported
MAIL ZIP:	Not reported
MAIL COUNTRY:	Not reported
LEGAL ORG NAME:	Not reported
LEGAL PERSON FIRST NAME:	Not reported
LEGAL PERSON MIDDLE INIT:	Not reported
LEGAL PERSON LAST NAME:	Not reported
LEGAL LINE1:	Not reported
LEGAL LINE2:	Not reported
LEGAL CITY:	Not reported
LEGAL STATE:	Not reported
LEGAL ZIP:	Not reported
LEGAL COUNTRY:	Not reported
LEGAL PHONE NBR:	Not reported
LEGAL EFFECTIVE DATE:	Not reported
LEGAL ORGANIZATION TYPE:	Not reported
LAND ORG NAME:	Not reported
LAND PERSON FIRST NAME:	Not reported

Map ID
Direction
Distance
Elevation

MAP FINDINGS

Site

Database(s)

EDR ID Number
EPA ID Number

WINKCO MARTINIZING (Continued)

1000396722

LAND PERSON MIDDLE INIT:	Not reported
LAND PERSON LAST NAME:	Not reported
LAND LINE1:	Not reported
LAND LINE2:	Not reported
LAND CITY:	Not reported
LAND STATE:	Not reported
LAND ZIP:	Not reported
LAND COUNTRY:	Not reported
LAND PHONE NBR:	Not reported
LAND ORGANIZATION TYPE:	Not reported
OPERATOR ORG NAME:	Not reported
OPERATOR PERSON FIRST NAME:	Not reported
OPERATOR PERSON MIDDLE INIT:	Not reported
OPERATOR PERSON LAST NAME:	Not reported
OPERATOR LINE1:	Not reported
OPERATOR LINE2:	Not reported
OPERATOR CITY:	Not reported
OPERATOR STATE:	Not reported
OPERATOR ZIP:	Not reported
OPERATOR COUNTRY:	Not reported
OPERATOR PHONE NBR:	Not reported
OPERATOR EFFECTIVE DATE:	Not reported
OPERATOR ORGANIZATION TYPE:	Not reported
SITE CONTACT FIRST NAME:	Not reported
SITE CONTACT MIDDLE INIT:	Not reported
SITE CONTACT LAST NAME:	Not reported
SITE CONTACT LINE1:	Not reported
SITE CONTACT LINE2:	Not reported
SITE CONTACT CITY:	Not reported
SITE CONTACT STATE:	Not reported
SITE CONTACT ZIP:	Not reported
SITE CONTACT COUNTRY:	Not reported
SITE CONTACT PHONE NBR:	Not reported
SITE CONTACT EMAIL:	Not reported
FORM CONTACT FIRST NAME:	Not reported
FORM CONTACT MIDDLE INIT:	Not reported
FORM CONTACT LAST NAME:	Not reported
FORM CONTACT LINE1:	Not reported
FORM CONTACT LINE2:	Not reported
FORM CONTACT CITY:	Not reported
FORM CONTACT STATE:	Not reported
FORM CONTACT ZIP:	Not reported
FORM CONTACT COUNTRY:	Not reported
FORM CONTACT PHONE NBR:	Not reported
FORM CONTACT EMAIL:	Not reported
GEN STATUS CD:	Not reported
MONTHLY GENERATION:	Not reported
BATCH GENERATION:	Not reported
ONE TIME GENERATION:	Not reported
TRANSPORTS OWN WASTE:	Not reported
TRANSPORTS OTHERS WASTE:	Not reported
RECYCLER ONSITE:	Not reported
TRANSFER FACILITY:	Not reported
PBR:	Not reported
TBG:	Not reported
MIXED RADIOACTIVE:	Not reported
IMPORTER:	Not reported

Map ID
Direction
Distance
Elevation

MAP FINDINGS

Site

Database(s)

EDR ID Number
EPA ID Number

WINKCO MARTINIZING (Continued)

1000396722

TSDR FACILITY:	Not reported
IMMEDIATE RECYCLER:	Not reported
GEN DANG FUEL:	Not reported
GEN MARKET TO BURNER:	Not reported
GEN OTHER MARKETERS:	Not reported
UTILITY BOILER BURNER:	Not reported
INDUSTRY BOILER BURNER:	Not reported
FURNACE BURNER:	Not reported
SMELTER DEFERRAL:	Not reported
SMALL QTY EXEMPTION:	Not reported
OTHER EXEMPTION:	Not reported
UW BATTERY GEN:	Not reported
UW THERMOSTATS GEN:	Not reported
UW MERCURY GEN:	Not reported
UW LAMPS GEN:	Not reported
UW BATTERY ACCUM:	Not reported
UW THERMOSTATS ACCUM:	Not reported
UW MERCURY ACCUM:	Not reported
UW LAMPS ACCUM:	Not reported
UW DESTINATION FACILITY:	Not reported
OFF SPEC UTILITY BOILER:	Not reported
OFF SPEC INDUSTRY BOILER:	Not reported
OFF SPEC FURNACE:	Not reported
USED OIL TRANSPORTER:	Not reported
USED OIL TRANSFER FACILITY:	Not reported
USED OIL PROCESSOR:	Not reported
USED OIL REREFINER:	Not reported
USED OIL FUEL MARKETER DIR SHIPMENTS:	Not reported
USED OIL FUEL MARKETER MEETS SPECS:	Not reported
ECO Int Type Code:	HWG
Status Code:	I
Start Date:	04/25/1988
End Date:	12/31/2003
NAICS DS:	Drycleaning and Laundry Services (except coin-operated)
Program Name:	Not reported
FS SIC Code:	Not reported
SIC DS:	HAZWASTE
Latitude:	46.59972
Longitude:	-120.52117
Comments:	Not reported
Name:	WINKCO MARTINIZING
Address:	812 SUMMITVIEW
City,State,Zip:	YAKIMA, WA 98902
EPA I:	WAD982651937
FS Id:	69
Facility ID:	69
NAICS Code:	81232
Fed Waste Code Desc:	Not reported
State Waste Code Desc:	Not reported
TAX REG NBR:	Not reported
BUSINESS TYPE:	Not reported
MAIL NAME:	Not reported
MAIL LINE1:	Not reported
MAIL LINE2:	Not reported
MAIL CITY:	Not reported
MAIL STATE:	Not reported
MAIL ZIP:	Not reported

Map ID
Direction
Distance
Elevation

MAP FINDINGS

Site

Database(s)

EDR ID Number
EPA ID Number

WINKCO MARTINIZING (Continued)

1000396722

MAIL COUNTRY:	Not reported
LEGAL ORG NAME:	Not reported
LEGAL PERSON FIRST NAME:	Not reported
LEGAL PERSON MIDDLE INIT:	Not reported
LEGAL PERSON LAST NAME:	Not reported
LEGAL LINE1:	Not reported
LEGAL LINE2:	Not reported
LEGAL CITY:	Not reported
LEGAL STATE:	Not reported
LEGAL ZIP:	Not reported
LEGAL COUNTRY:	Not reported
LEGAL PHONE NBR:	Not reported
LEGAL EFFECTIVE DATE:	Not reported
LEGAL ORGANIZATION TYPE:	Not reported
LAND ORG NAME:	Not reported
LAND PERSON FIRST NAME:	Not reported
LAND PERSON MIDDLE INIT:	Not reported
LAND PERSON LAST NAME:	Not reported
LAND LINE1:	Not reported
LAND LINE2:	Not reported
LAND CITY:	Not reported
LAND STATE:	Not reported
LAND ZIP:	Not reported
LAND COUNTRY:	Not reported
LAND PHONE NBR:	Not reported
LAND ORGANIZATION TYPE:	Not reported
OPERATOR ORG NAME:	Not reported
OPERATOR PERSON FIRST NAME:	Not reported
OPERATOR PERSON MIDDLE INIT:	Not reported
OPERATOR PERSON LAST NAME:	Not reported
OPERATOR LINE1:	Not reported
OPERATOR LINE2:	Not reported
OPERATOR CITY:	Not reported
OPERATOR STATE:	Not reported
OPERATOR ZIP:	Not reported
OPERATOR COUNTRY:	Not reported
OPERATOR PHONE NBR:	Not reported
OPERATOR EFFECTIVE DATE:	Not reported
OPERATOR ORGANIZATION TYPE:	Not reported
SITE CONTACT FIRST NAME:	Not reported
SITE CONTACT MIDDLE INIT:	Not reported
SITE CONTACT LAST NAME:	Not reported
SITE CONTACT LINE1:	Not reported
SITE CONTACT LINE2:	Not reported
SITE CONTACT CITY:	Not reported
SITE CONTACT STATE:	Not reported
SITE CONTACT ZIP:	Not reported
SITE CONTACT COUNTRY:	Not reported
SITE CONTACT PHONE NBR:	Not reported
SITE CONTACT EMAIL:	Not reported
FORM CONTACT FIRST NAME:	Not reported
FORM CONTACT MIDDLE INIT:	Not reported
FORM CONTACT LAST NAME:	Not reported
FORM CONTACT LINE1:	Not reported
FORM CONTACT LINE2:	Not reported
FORM CONTACT CITY:	Not reported
FORM CONTACT STATE:	Not reported

Map ID
Direction
Distance
Elevation

MAP FINDINGS

Site

Database(s)

EDR ID Number
EPA ID Number

WINKCO MARTINIZING (Continued)

1000396722

FORM CONTACT ZIP:	Not reported
FORM CONTACT COUNTRY:	Not reported
FORM CONTACT PHONE NBR:	Not reported
FORM CONTACT EMAIL:	Not reported
GEN STATUS CD:	Not reported
MONTHLY GENERATION:	Not reported
BATCH GENERATION:	Not reported
ONE TIME GENERATION:	Not reported
TRANSPORTS OWN WASTE:	Not reported
TRANSPORTS OTHERS WASTE:	Not reported
RECYCLER ONSITE:	Not reported
TRANSFER FACILITY:	Not reported
PBR:	Not reported
TBG:	Not reported
MIXED RADIOACTIVE:	Not reported
IMPORTER:	Not reported
TSDR FACILITY:	Not reported
IMMEDIATE RECYCLER:	Not reported
GEN DANG FUEL:	Not reported
GEN MARKET TO BURNER:	Not reported
GEN OTHER MARKETERS:	Not reported
UTILITY BOILER BURNER:	Not reported
INDUSTRY BOILER BURNER:	Not reported
FURNACE BURNER:	Not reported
SMELTER DEFERRAL:	Not reported
SMALL QTY EXEMPTION:	Not reported
OTHER EXEMPTION:	Not reported
UW BATTERY GEN:	Not reported
UW THERMOSTATS GEN:	Not reported
UW MERCURY GEN:	Not reported
UW LAMPS GEN:	Not reported
UW BATTERY ACCUM:	Not reported
UW THERMOSTATS ACCUM:	Not reported
UW MERCURY ACCUM:	Not reported
UW LAMPS ACCUM:	Not reported
UW DESTINATION FACILITY:	Not reported
OFF SPEC UTILITY BOILER:	Not reported
OFF SPEC INDUSTRY BOILER:	Not reported
OFF SPEC FURNACE:	Not reported
USED OIL TRANSPORTER:	Not reported
USED OIL TRANSFER FACILITY:	Not reported
USED OIL PROCESSOR:	Not reported
USED OIL REREFINER:	Not reported
USED OIL FUEL MARKETER DIR SHIPMENTS:	Not reported
USED OIL FUEL MARKETER MEETS SPECS:	Not reported
ECO Int Type Code:	Not reported
Status Code:	Not reported
Start Date:	Not reported
End Date:	Not reported
NAICS DS:	Not reported
Program Name:	Not reported
FS SIC Code:	Not reported
SIC DS:	Not reported
Latitude:	Not reported
Longitude:	Not reported
Comments:	Not reported
Name:	WINKCO MARTINIZING

Map ID
Direction
Distance
Elevation

MAP FINDINGS

Site

Database(s)

EDR ID Number
EPA ID Number

WINKCO MARTINIZING (Continued)

1000396722

Address: 812 SUMMITVIEW
City,State,Zip: YAKIMA, WA 98902
EPA I: Not reported
FS Id: 536
Facility ID: 536
NAICS Code: Not reported
Fed Waste Code Desc: Not reported
State Waste Code Desc: Not reported
TAX REG NBR: Not reported
BUSINESS TYPE: Not reported
MAIL NAME: Not reported
MAIL LINE1: Not reported
MAIL LINE2: Not reported
MAIL CITY: Not reported
MAIL STATE: Not reported
MAIL ZIP: Not reported
MAIL COUNTRY: Not reported
LEGAL ORG NAME: Not reported
LEGAL PERSON FIRST NAME: Not reported
LEGAL PERSON MIDDLE INIT: Not reported
LEGAL PERSON LAST NAME: Not reported
LEGAL LINE1: Not reported
LEGAL LINE2: Not reported
LEGAL CITY: Not reported
LEGAL STATE: Not reported
LEGAL ZIP: Not reported
LEGAL COUNTRY: Not reported
LEGAL PHONE NBR: Not reported
LEGAL EFFECTIVE DATE: Not reported
LEGAL ORGANIZATION TYPE: Not reported
LAND ORG NAME: Not reported
LAND PERSON FIRST NAME: Not reported
LAND PERSON MIDDLE INIT: Not reported
LAND PERSON LAST NAME: Not reported
LAND LINE1: Not reported
LAND LINE2: Not reported
LAND CITY: Not reported
LAND STATE: Not reported
LAND ZIP: Not reported
LAND COUNTRY: Not reported
LAND PHONE NBR: Not reported
LAND ORGANIZATION TYPE: Not reported
OPERATOR ORG NAME: Not reported
OPERATOR PERSON FIRST NAME: Not reported
OPERATOR PERSON MIDDLE INIT: Not reported
OPERATOR PERSON LAST NAME: Not reported
OPERATOR LINE1: Not reported
OPERATOR LINE2: Not reported
OPERATOR CITY: Not reported
OPERATOR STATE: Not reported
OPERATOR ZIP: Not reported
OPERATOR COUNTRY: Not reported
OPERATOR PHONE NBR: Not reported
OPERATOR EFFECTIVE DATE: Not reported
OPERATOR ORGANIZATION TYPE: Not reported
SITE CONTACT FIRST NAME: Not reported
SITE CONTACT MIDDLE INIT: Not reported

Map ID
Direction
Distance
Elevation

MAP FINDINGS

Site

Database(s)

EDR ID Number
EPA ID Number

WINKCO MARTINIZING (Continued)

1000396722

SITE CONTACT LAST NAME:	Not reported
SITE CONTACT LINE1:	Not reported
SITE CONTACT LINE2:	Not reported
SITE CONTACT CITY:	Not reported
SITE CONTACT STATE:	Not reported
SITE CONTACT ZIP:	Not reported
SITE CONTACT COUNTRY:	Not reported
SITE CONTACT PHONE NBR:	Not reported
SITE CONTACT EMAIL:	Not reported
FORM CONTACT FIRST NAME:	Not reported
FORM CONTACT MIDDLE INIT:	Not reported
FORM CONTACT LAST NAME:	Not reported
FORM CONTACT LINE1:	Not reported
FORM CONTACT LINE2:	Not reported
FORM CONTACT CITY:	Not reported
FORM CONTACT STATE:	Not reported
FORM CONTACT ZIP:	Not reported
FORM CONTACT COUNTRY:	Not reported
FORM CONTACT PHONE NBR:	Not reported
FORM CONTACT EMAIL:	Not reported
GEN STATUS CD:	Not reported
MONTHLY GENERATION:	Not reported
BATCH GENERATION:	Not reported
ONE TIME GENERATION:	Not reported
TRANSPORTS OWN WASTE:	Not reported
TRANSPORTS OTHERS WASTE:	Not reported
RECYCLER ONSITE:	Not reported
TRANSFER FACILITY:	Not reported
PBR:	Not reported
TBG:	Not reported
MIXED RADIOACTIVE:	Not reported
IMPORTER:	Not reported
TSDR FACILITY:	Not reported
IMMEDIATE RECYCLER:	Not reported
GEN DANG FUEL:	Not reported
GEN MARKET TO BURNER:	Not reported
GEN OTHER MARKETERS:	Not reported
UTILITY BOILER BURNER:	Not reported
INDUSTRY BOILER BURNER:	Not reported
FURNACE BURNER:	Not reported
SMELTER DEFERRAL:	Not reported
SMALL QTY EXEMPTION:	Not reported
OTHER EXEMPTION:	Not reported
UW BATTERY GEN:	Not reported
UW THERMOSTATS GEN:	Not reported
UW MERCURY GEN:	Not reported
UW LAMPS GEN:	Not reported
UW BATTERY ACCUM:	Not reported
UW THERMOSTATS ACCUM:	Not reported
UW MERCURY ACCUM:	Not reported
UW LAMPS ACCUM:	Not reported
UW DESTINATION FACILITY:	Not reported
OFF SPEC UTILITY BOILER:	Not reported
OFF SPEC INDUSTRY BOILER:	Not reported
OFF SPEC FURNACE:	Not reported
USED OIL TRANSPORTER:	Not reported
USED OIL TRANSFER FACILITY:	Not reported

Map ID
Direction
Distance
Elevation

MAP FINDINGS

Site

Database(s)

EDR ID Number
EPA ID Number

WINKCO MARTINIZING (Continued)

1000396722

USED OIL PROCESSOR: Not reported
USED OIL REREFINER: Not reported
USED OIL FUEL MARKETER DIR SHIPMENTS: Not reported
USED OIL FUEL MARKETER MEETS SPECS: Not reported
ECO Int Type Code: SCS
Status Code: I
Start Date: 04/16/1996
End Date: 03/18/2003
NAICS DS: Not reported
Program Name: 7216
FS SIC Code: Drycleaning Plants, Except Rug Cleaning
SIC DS: TOXICS
Latitude: 46.59972
Longitude: -120.52117
Comments: Not reported

33
East
1/4-1/2
0.351 mi.
1851 ft.

OFFICE BUILDING UST3606
1104 W LINCOLN
YAKIMA, WA 98902

UST
ALLSITES
FINDS
1007062219
N/A

Relative:
Lower

UST:
Name: OFFICE BUILDING
Address: 1104 WEST LINCOLN
City: YAKIMA
Zip: 98902
Facility ID: 96781974
Site Id: 3606
Decimal Latitude: 46.603288785
Decimal Longitude: -120.52238693

Actual:
1082 ft.

Tank Name: 1
Tag Number: Not reported
Tank Status: Removed
Tank Status Date: 8/6/1996
Tank Install Date: 12/31/1964
Tank Closure Date: Not reported
Capacity Range: 5,000 to 9,999 Gallons
Tank Permit Expiration Date: Not reported
Tank Upgrade Date: Not reported
Tank Spill Prevention: Not reported
Tank Overfill Prevention: Not reported
Tank Material: Not reported
Tank Construction: Not reported
Tank Tightness Test: Not reported
Tank Corrosion Protection: Not reported
Tank Manifold: Not reported
Tank Release Detection: Not reported
Tank SFC Type: Not reported
Pipe Material: Not reported
Pipe Construction: Not reported
Pipe Primary Release Detection: Not reported
Pipe Second Release Detection: Not reported
Pipe Corrosion Protection: Not reported
Pipe Pumping System: Not reported
Responsible Unit: Central
Dispenser/Pump SFC Type: Not reported
Region: Central

Map ID
Direction
Distance
Elevation

MAP FINDINGS

Site

Database(s)

EDR ID Number
EPA ID Number

OFFICE BUILDING UST3606 (Continued)

1007062219

Is Active: False
Actual Capacity: Not reported
Pipe Install Date: Not reported
Turbine Sump Construction: Not reported
Compartment Number: 1
Stored Substance: Leaded Gasoline
Used Substance: Not reported
Compartment Capacity: Not reported

Name: OFFICE BUILDING
Address: 1104 WEST LINCOLN
City: YAKIMA
Zip: 98902

Tank Name: 2
Tag Number: Not reported
Tank Status: Removed
Tank Status Date: 8/6/1996
Tank Install Date: 12/31/1964
Tank Closure Date: Not reported
Capacity Range: 2,001 to 4,999 Gallons
Tank Permit Expiration Date: Not reported
Tank Upgrade Date: Not reported
Tank Spill Prevention: Not reported
Tank Overfill Prevention: Not reported
Tank Material: Not reported
Tank Construction: Not reported
Tank Tightness Test: Not reported
Tank Corrosion Protection: Not reported
Tank Manifold: Not reported
Tank Release Detection: Not reported
Tank SFC Type: Not reported
Pipe Material: Not reported
Pipe Construction: Not reported
Pipe Primary Release Detection: Not reported
Pipe Second Release Detection: Not reported
Pipe Corrosion Protection: Not reported
Pipe Pumping System: Not reported
Responsible Unit: Central
Dispenser/Pump SFC Type: Not reported
Region: Central
Is Active: False
Actual Capacity: Not reported
Pipe Install Date: Not reported
Turbine Sump Construction: Not reported
Compartment Number: 1
Stored Substance: Leaded Gasoline
Used Substance: Not reported
Compartment Capacity: Not reported

Name: OFFICE BUILDING
Address: 1104 WEST LINCOLN
City: YAKIMA
Zip: 98902

Tank Name: 3
Tag Number: Not reported

Map ID
Direction
Distance
Elevation

MAP FINDINGS

Site

Database(s)

EDR ID Number
EPA ID Number

OFFICE BUILDING UST3606 (Continued)

1007062219

Tank Status:	Removed
Tank Status Date:	8/6/1996
Tank Install Date:	12/31/1964
Tank Closure Date:	Not reported
Capacity Range:	2,001 to 4,999 Gallons
Tank Permit Expiration Date:	Not reported
Tank Upgrade Date:	Not reported
Tank Spill Prevention:	Not reported
Tank Overfill Prevention:	Not reported
Tank Material:	Not reported
Tank Construction:	Not reported
Tank Tightness Test:	Not reported
Tank Corrosion Protection:	Not reported
Tank Manifold:	Not reported
Tank Release Detection:	Not reported
Tank SFC Type:	Not reported
Pipe Material:	Not reported
Pipe Construction:	Not reported
Pipe Primary Release Detection:	Not reported
Pipe Second Release Detection:	Not reported
Pipe Corrosion Protection:	Not reported
Pipe Pumping System:	Not reported
Responsible Unit:	Central
Dispenser/Pump SFC Type:	Not reported
Region:	Central
Is Active:	False
Actual Capacity:	Not reported
Pipe Install Date:	Not reported
Turbine Sump Construction:	Not reported
Compartment Number:	1
Stored Substance:	Unleaded Gasoline
Used Substance:	Not reported
Compartment Capacity:	Not reported

ALLSITES:

Name:	OFFICE BUILDING UST3606
Facility Id:	96781974

Interaction:	75004
Interaction 1:	I
Interaction 2:	UST
Ecology Program:	TOXICS
Program Data:	UST
Facility Alt.:	Not reported
Program ID:	3606
Date Interaction:	1999-12-15 00:00:00
Date Interaction 3:	Underground Storage Tank
Latitude:	46.603283030999997
Longitude:	-120.522372562

FINDS:

Registry ID:	110015387525
--------------	--------------

Click Here:

Map ID
Direction
Distance
Elevation

MAP FINDINGS

Site

Database(s)

EDR ID Number
EPA ID Number

OFFICE BUILDING UST3606 (Continued)

1007062219

Environmental Interest/Information System:

Washington Facility / Site Identification System (WA-FSIS) provides a means to query and display data maintained by the Washington Department of Ecology. This system contains key information for each facility/site that is currently, or has been, of interest to the Air Quality, Dam Safety, Hazardous Waste, Toxics Cleanup, and Water Quality Programs.

[Click this hyperlink](#) while viewing on your computer to access additional FINDS: detail in the EDR Site Report.

I34
NNW
1/4-1/2
0.354 mi.
1871 ft.
J&J WASHINGTON INC
620 N 16TH AVE
YAKIMA, WA 98902
Site 2 of 3 in cluster I

LUST
UST
ALLSITES
CSCSL NFA
SPILLS
Financial Assurance
U004131356
N/A

Relative:
Lower

Actual:
1099 ft.

LUST:

Name: JACKPOT 075
Address: 620 N 16TH AVE
City,State,Zip: YAKIMA, WA 98902
Facility ID: 84284248
Lust Status Type: LUST - NFA
Cleanup Site ID: 6752
Cleanup Unit Type: Not reported
Process Type: Not reported
Cleanup Unit Name: 16th Ave 76 Station,J&J WASHINGTON INC,TIME OIL CO JACKPOT FOOD MART
16TH AVE
Response Section: Central
Release Date: 03/04/2008
Lust Date: 03/09/2017
Region: Central
Lust ID: 6352
UST ID: 4104
Contaminant Name: Non-Halogenated Solvents
Ground Water: Remediated-Below
Surface Water: Not reported
Soil: Not reported
Sediment: Not reported
Air: Not reported
Bedrock: Not reported
Lat/Long: 46.608766 / -120.53079

Name: JACKPOT 075
Address: 620 N 16TH AVE
City,State,Zip: YAKIMA, WA 98902
Facility ID: 84284248
Lust Status Type: LUST - NFA
Cleanup Site ID: 6752
Cleanup Unit Type: Not reported
Process Type: Not reported
Cleanup Unit Name: 16th Ave 76 Station,J&J WASHINGTON INC,TIME OIL CO JACKPOT FOOD MART
16TH AVE
Response Section: Central
Release Date: 03/04/2008
Lust Date: 03/09/2017
Region: Central

Map ID
Direction
Distance
Elevation

MAP FINDINGS

Site

Database(s)

EDR ID Number
EPA ID Number

J&J WASHINGTON INC (Continued)

U004131356

Lust ID: 6352
UST ID: 4104
Contaminant Name: Petroleum-Gasoline
Ground Water: Remediated-Below
Surface Water: Not reported
Soil: Remediated-Below
Sediment: Not reported
Air: Not reported
Bedrock: Not reported
Lat/Long: 46.608766 / -120.53079

Name: JACKPOT 075
Address: 620 N 16TH AVE
City,State,Zip: YAKIMA, WA 98902
Facility ID: 84284248
Lust Status Type: LUST - NFA
Cleanup Site ID: 6752
Cleanup Unit Type: Not reported
Process Type: Not reported
Cleanup Unit Name: 16th Ave 76 Station,J&J WASHINGTON INC,TIME OIL CO JACKPOT FOOD MART
16TH AVE

Response Section: Central
Release Date: 03/04/2008
Lust Date: 03/09/2017
Region: Central
Lust ID: 6352
UST ID: 4104
Contaminant Name: Benzene
Ground Water: Remediated-Below
Surface Water: Not reported
Soil: Not reported
Sediment: Not reported
Air: Not reported
Bedrock: Not reported
Lat/Long: 46.608766 / -120.53079

UST:

Name: J&J WASHINGTON INC
Address: 620 N 16TH AVE
City: YAKIMA
Zip: 98902
Facility ID: 84284248
Site Id: 4104
Decimal Latitude: 46.608766
Decimal Longitude: -120.530795

Tank Name: 105
Tag Number: A0069
Tank Status: Operational
Tank Status Date: 8/6/1996
Tank Install Date: 3/1/1973
Tank Closure Date: Not reported
Capacity Range: 10,000 to 19,999 Gallons
Tank Permit Expiration Date: 5/31/2022
Tank Upgrade Date: 7/17/1997
Tank Spill Prevention: Spill Bucket/Spill Box
Tank Overfill Prevention: Automatic Shutoff (fill pipe)

Map ID
Direction
Distance
Elevation

MAP FINDINGS

Site

Database(s)

EDR ID Number
EPA ID Number

J&J WASHINGTON INC (Continued)

U004131356

Tank Material: Dielectric Coated Steel
Tank Construction: Single Wall Tank
Tank Tightness Test: Not reported
Tank Corrosion Protection: Impressed Current and Interior Lining
Tank Manifold: Not reported
Tank Release Detection: Automatic Tank Gauging
Tank SFC Type: Sump
Pipe Material: Fiberglass
Pipe Construction: Double Wall Pipe
Pipe Primary Release Detection: Automatic Line Leak Detector (ALLD)
Pipe Second Release Detection: Annual Line Tightness Test (LTT)
Pipe Corrosion Protection: Corrosion Resistant
Pipe Pumping System: Pressurized System
Responsible Unit: Central
Dispenser/Pump SFC Type: Sump
Region: Central
Is Active: True
Actual Capacity: 12000
Pipe Install Date: Not reported
Turbine Sump Construction: Not reported
Compartment Number: 1
Stored Substance: Unleaded Gasoline
Used Substance: Motor Fuel for Vehicles
Compartment Capacity: 12000

Name: J&J WASHINGTON INC
Address: 620 N 16TH AVE
City: YAKIMA
Zip: 98902

Tank Name: 677
Tag Number: A0069
Tank Status: Operational
Tank Status Date: 8/6/1996
Tank Install Date: 3/1/1973
Tank Closure Date: Not reported
Capacity Range: 5,000 to 9,999 Gallons
Tank Permit Expiration Date: 5/31/2022
Tank Upgrade Date: 7/17/1997
Tank Spill Prevention: Spill Bucket/Spill Box
Tank Overfill Prevention: Automatic Shutoff (fill pipe)
Tank Material: Dielectric Coated Steel
Tank Construction: Single Wall Tank
Tank Tightness Test: Not reported
Tank Corrosion Protection: Impressed Current and Interior Lining
Tank Manifold: Not reported
Tank Release Detection: Automatic Tank Gauging
Tank SFC Type: Sump
Pipe Material: Fiberglass
Pipe Construction: Double Wall Pipe
Pipe Primary Release Detection: Automatic Line Leak Detector (ALLD)
Pipe Second Release Detection: Annual Line Tightness Test (LTT)
Pipe Corrosion Protection: Corrosion Resistant
Pipe Pumping System: Pressurized System
Responsible Unit: Central
Dispenser/Pump SFC Type: Sump
Region: Central

Map ID
Direction
Distance
Elevation

MAP FINDINGS

Site

Database(s)

EDR ID Number
EPA ID Number

J&J WASHINGTON INC (Continued)

U004131356

Is Active: True
Actual Capacity: 6000
Pipe Install Date: Not reported
Turbine Sump Construction: Not reported
Compartment Number: 1
Stored Substance: Unleaded Gasoline
Used Substance: Motor Fuel for Vehicles
Compartment Capacity: 6000

Name: J&J WASHINGTON INC
Address: 620 N 16TH AVE
City: YAKIMA
Zip: 98902

Tank Name: 74
Tag Number: A0069
Tank Status: Operational
Tank Status Date: 8/6/1996
Tank Install Date: 3/1/1973
Tank Closure Date: Not reported
Capacity Range: 5,000 to 9,999 Gallons
Tank Permit Expiration Date: 5/31/2022
Tank Upgrade Date: 7/17/1997
Tank Spill Prevention: Spill Bucket/Spill Box
Tank Overfill Prevention: Automatic Shutoff (fill pipe)
Tank Material: Dielectric Coated Steel
Tank Construction: Single Wall Tank
Tank Tightness Test: Not reported
Tank Corrosion Protection: Impressed Current and Interior Lining
Tank Manifold: Not reported
Tank Release Detection: Automatic Tank Gauging
Tank SFC Type: Sump
Pipe Material: Fiberglass
Pipe Construction: Double Wall Pipe
Pipe Primary Release Detection: Automatic Line Leak Detector (ALLD)
Pipe Second Release Detection: Annual Line Tightness Test (LTT)
Pipe Corrosion Protection: Corrosion Resistant
Pipe Pumping System: Pressurized System
Responsible Unit: Central
Dispenser/Pump SFC Type: Sump
Region: Central
Is Active: True
Actual Capacity: 8000
Pipe Install Date: Not reported
Turbine Sump Construction: Not reported
Compartment Number: 1
Stored Substance: Diesel
Used Substance: Motor Fuel for Vehicles
Compartment Capacity: 8000

ALLSITES:

Name: JACKPOT 075
Facility Id: 84284248

Interaction: 67680
Interaction 1: I
Interaction 2: VOLCLNST

Map ID
Direction
Distance
Elevation

MAP FINDINGS

Site

Database(s)

EDR ID Number
EPA ID Number

J&J WASHINGTON INC (Continued)

U004131356

Ecology Program: TOXICS
Program Data: ISIS
Facility Alt.: JACKPOT 075
Program ID: CE0304
Date Interaction: 2008-02-27 00:00:00
Date Interaction 3: Voluntary Cleanup Sites
Latitude: 46.608759980999999
Longitude: -120.530769615

Interaction: 67678
Interaction 1: A
Interaction 2: UST
Ecology Program: TOXICS
Program Data: UST
Facility Alt.: 16th Ave 76 Station
Program ID: 4104
Date Interaction: 1999-12-15 00:00:00
Date Interaction 3: Underground Storage Tank
Latitude: 46.608759980999999
Longitude: -120.530769615

Interaction: 67677
Interaction 1: I
Interaction 2: TIER2
Ecology Program: HAZWASTE
Program Data: EPCRA
Facility Alt.: Not reported
Program ID: CRK000014940
Date Interaction: 1990-01-01 00:00:00
Date Interaction 3: Emergency/Haz Chem Rpt TI
Latitude: 46.608759980999999
Longitude: -120.530769615

Interaction: 67679
Interaction 1: I
Interaction 2: LUST
Ecology Program: TOXICS
Program Data: ISIS
Facility Alt.: Not reported
Program ID: 4104
Date Interaction: 2008-03-04 00:00:00
Date Interaction 3: LUST Facility
Latitude: 46.608759980999999
Longitude: -120.530769615

CSCSL NFA:

Name: JACKPOT 075
Address: 620 N 16TH AVE
City,State,Zip: YAKIMA, WA 98902
Facility/Site Id: 84284248
CS Id: 6752
NFA Date: 03/09/2017
Alternate Site Names: 16th Ave 76 Station,J&J WASHINGTON INC,TIME OIL CO JACKPOT FOOD MART

Map ID
Direction
Distance
Elevation

MAP FINDINGS

Site

Database(s)

EDR ID Number
EPA ID Number

J&J WASHINGTON INC (Continued)

U004131356

16TH AVE
NFA Reason: Voluntary Cleanup Program Review
Site Status: NFA
Region: Central
Contaminant Name: Benzene
Ground Water: Remediated-Below
Surface Water: Not reported
Soil: Not reported
Sediment: Not reported
Air: Not reported
Bedrock: Not reported
Latitude: 46.608766
Longitude: -120.530795

Name: JACKPOT 075
Address: 620 N 16TH AVE
City,State,Zip: YAKIMA, WA 98902
Facility/Site Id: 84284248
CS Id: 6752
NFA Date: 03/09/2017
Alternate Site Names: 16th Ave 76 Station,J&J WASHINGTON INC,TIME OIL CO JACKPOT FOOD MART
16TH AVE

NFA Reason: Voluntary Cleanup Program Review
Site Status: NFA
Region: Central
Contaminant Name: Non-Halogenated Solvents
Ground Water: Remediated-Below
Surface Water: Not reported
Soil: Not reported
Sediment: Not reported
Air: Not reported
Bedrock: Not reported
Latitude: 46.608766
Longitude: -120.530795

Name: JACKPOT 075
Address: 620 N 16TH AVE
City,State,Zip: YAKIMA, WA 98902
Facility/Site Id: 84284248
CS Id: 6752
NFA Date: 03/09/2017
Alternate Site Names: 16th Ave 76 Station,J&J WASHINGTON INC,TIME OIL CO JACKPOT FOOD MART
16TH AVE

NFA Reason: Voluntary Cleanup Program Review
Site Status: NFA
Region: Central
Contaminant Name: Petroleum-Gasoline
Ground Water: Remediated-Below
Surface Water: Not reported
Soil: Remediated-Below
Sediment: Not reported
Air: Not reported
Bedrock: Not reported
Latitude: 46.608766
Longitude: -120.530795

Map ID
Direction
Distance
Elevation

MAP FINDINGS

Site

Database(s)

EDR ID Number
EPA ID Number

J&J WASHINGTON INC (Continued)

U004131356

SPILLS ERTS:

Facility Site ID: Not reported
Name: JACKPOT 075
Address: 620 N 16TH AVE
City,State,Zip: YAKIMA, WA 90902
Program Name: Toxics Cleanup
Incident ID: 604286
Incident Status: Historic
Incident Date: 03/04/2008
Initial Report Activity Name: Routine/Normal operations
Initial Report Cause Category: Equipment failure
Initial Report Cause Name: Leaking underground storage tank
Initial Report Medium Name: Groundwater
Initial Report Medium Category: Water
Initial Report Source Name: Commercial/Industrial facility
Initial Report Source Category: Facility
Initial Report Substance Name: Unknown
Initial Report Substance Category: Oil
Initial Report Substance Quantity: Not reported
Initial Report Substance Unit Of Measure: Unknown
Potentially Responsible Party First Name: Not reported
Potentially Responsible Party Last Name: Not reported
Potentially Responsible Party Organization: JACKPOT 075
External Reference Number: Not reported
Latitude: Not reported
Longitude: Not reported

WA Financial Assurance 1:

Name: J&J WASHINGTON INC
Address: 620 N 16TH AVE
City,State,Zip: YAKIMA, WA 98902
DOE Site ID: 4104
Financial Resp Type: COLONY INSURANCE COMPANY
Inception Date: 09/16/2016
Expiration Date: 09/16/2017
Address 2: Not reported
Policy Number: WA641145-8
Effective Date: 09/16/2016
Liability Limit Type: Mktg, 1-100 tanks; 1m per occurrence, 1m aggregate
Compliance Method: Approved pollution liability insurance
Proof of Responsibility Document Flag: 0
Retroactive Date: Not reported
Latitude: 46.608766
Longitude: -120.530795

Name: J&J WASHINGTON INC
Address: 620 N 16TH AVE
City,State,Zip: YAKIMA, WA 98902
DOE Site ID: 4104
Financial Resp Type: COLONY INSURANCE COMPANY
Inception Date: 09/15/2015
Expiration Date: 09/16/2016
Address 2: Not reported
Policy Number: WA641145-7
Effective Date: 09/16/2015
Liability Limit Type: Mktg, 1-100 tanks; 1m per occurrence, 1m aggregate

Map ID
Direction
Distance
Elevation

MAP FINDINGS

Site

Database(s)

EDR ID Number
EPA ID Number

J&J WASHINGTON INC (Continued)

U004131356

Compliance Method:	Approved pollution liability insurance
Proof of Responsibility Document Flag:	0
Retroactive Date:	Not reported
Latitude:	46.608766
Longitude:	-120.530795
Name:	J&J WASHINGTON INC
Address:	620 N 16TH AVE
City,State,Zip:	YAKIMA, WA 98902
DOE Site ID:	4104
Financial Resp Type:	COLONY INSURANCE COMPANY
Inception Date:	08/14/2017
Expiration Date:	08/14/2018
Address 2:	Not reported
Policy Number:	WA642418
Effective Date:	08/14/2017
Liability Limit Type:	Mktg, 1-100 tanks; 1m per occurrence, 1m aggregate
Compliance Method:	Approved pollution liability insurance
Proof of Responsibility Document Flag:	0
Retroactive Date:	Not reported
Latitude:	46.608766
Longitude:	-120.530795
Name:	J&J WASHINGTON INC
Address:	620 N 16TH AVE
City,State,Zip:	YAKIMA, WA 98902
DOE Site ID:	4104
Financial Resp Type:	COLONY INSURANCE COMPANY
Inception Date:	08/07/2018
Expiration Date:	08/14/2019
Address 2:	Not reported
Policy Number:	WA642418-1
Effective Date:	08/07/2018
Liability Limit Type:	Mktg, 1-100 tanks; 1m per occurrence, 1m aggregate
Compliance Method:	Approved pollution liability insurance
Proof of Responsibility Document Flag:	0
Retroactive Date:	Not reported
Latitude:	46.608766
Longitude:	-120.530795
Name:	J&J WASHINGTON INC
Address:	620 N 16TH AVE
City,State,Zip:	YAKIMA, WA 98902
DOE Site ID:	4104
Financial Resp Type:	COLONY INSURANCE COMPANY
Inception Date:	08/10/2020
Expiration Date:	08/14/2021
Address 2:	Not reported
Policy Number:	WA642418-3
Effective Date:	08/10/2020
Liability Limit Type:	Mktg, 1-100 tanks; 1m per occurrence, 1m aggregate
Compliance Method:	Approved pollution liability insurance
Proof of Responsibility Document Flag:	0
Retroactive Date:	Not reported
Latitude:	46.608766
Longitude:	-120.530795

Map ID
Direction
Distance
Elevation

MAP FINDINGS

Site

Database(s)

EDR ID Number
EPA ID Number

J&J WASHINGTON INC (Continued)

U004131356

Name: J&J WASHINGTON INC
Address: 620 N 16TH AVE
City,State,Zip: YAKIMA, WA 98902
DOE Site ID: 4104
Financial Resp Type: COLONY INSURANCE COMPANY
Inception Date: 08/13/2019
Expiration Date: 08/14/2020
Address 2: Not reported
Policy Number: WA642418-2
Effective Date: 08/13/2019
Liability Limit Type: Mktg, 1-100 tanks; 1m per occurrence, 1m aggregate
Compliance Method: Approved pollution liability insurance
Proof of Responsibility Document Flag: 0
Retroactive Date: Not reported
Latitude: 46.608766
Longitude: -120.530795

**I35
NNW
1/4-1/2
0.354 mi.
1871 ft.**

**JACKPOT 075
620 N 16TH AVE
YAKIMA, WA 98902
Site 3 of 3 in cluster I**

**VCP S124436202
N/A**

**Relative:
Lower
Actual:
1099 ft.**

VCP:
Name: JACKPOT 075
Address: 620 N 16TH AVE
City,State,Zip: YAKIMA, WA 98902
edr_fstat: WA
edr_fzip: 98902
edr_fcnty: YAKIMA
edr_zip: Not reported
Facility ID: 84284248
VCP Status: NFA
Past VCP: Not reported
Current VCP: Not reported
NFA Type: YAKIMA, WA 98902
Date NFA: YAKIMA, WA 98902
Rank: YAKIMA, WA 98902
Cleanup Siteid: 6752
Contaminant Name: Benzene
Soil: Not reported

Name: JACKPOT 075
Address: 620 N 16TH AVE
City,State,Zip: YAKIMA, WA 98902
edr_fstat: WA
edr_fzip: 98902
edr_fcnty: YAKIMA
edr_zip: Not reported
Facility ID: 84284248
VCP Status: NFA
Past VCP: Not reported
Current VCP: Not reported
NFA Type: YAKIMA, WA 98902
Date NFA: YAKIMA, WA 98902
Rank: YAKIMA, WA 98902
Cleanup Siteid: 6752
Contaminant Name: Non-Halogenated Solvents

Map ID
Direction
Distance
Elevation

MAP FINDINGS

Site

Database(s)

EDR ID Number
EPA ID Number

JACKPOT 075 (Continued)

S124436202

Soil: Not reported

Name: JACKPOT 075
Address: 620 N 16TH AVE
City,State,Zip: YAKIMA, WA 98902
edr_fstat: WA
edr_fzip: 98902
edr_fcnty: YAKIMA
edr_zip: Not reported
Facility ID: 84284248
VCP Status: NFA
Past VCP: Not reported
Current VCP: Not reported
NFA Type: YAKIMA, WA 98902
Date NFA: YAKIMA, WA 98902
Rank: YAKIMA, WA 98902
Cleanup Siteid: 6752
Contaminant Name: Petroleum-Gasoline
Soil: Remediated-Below

36
SE
1/4-1/2
0.359 mi.
1898 ft.

RITE AID 4063
12 N 9TH AVE
YAKIMA, WA 98902

ALLSITES
MANIFEST

S111413798
N/A

Relative:
Lower
Actual:
1085 ft.

ALLSITES:
Name: RITE AID 4063
Facility Id: 16904

Interaction: 98883
Interaction 1: A
Interaction 2: HWG
Ecology Program: HAZWASTE
Program Data: TURBOWASTE
Facility Alt.: Rite Aid #4063
Program ID: WAH000040350
Date Interaction: 2012-01-01 00:00:00
Date Interaction 3: Hazardous Waste Generator
Latitude: 46.599326245999997
Longitude: -120.52268463599999

WA MANIFEST:

Name: RITE AID #4063
Address: 12 N 9TH AVE
City,State,Zip: YAKIMA, WA 98902
Facility Address 2: Not reported
Facility ID: 16904
EPA ID: WAH000040350
NAICS: 446110
State Waste Code Desc: WP01,WT02
Federal Waste Code Desc: D001,D002,D007,D009,D010,D011,D024,D026,P001,P075,U165
Form Comm: component of annual reporting
Data Year: 2017
Permit by Rule: False
Mailing Address 2: Not reported

Map ID
Direction
Distance
Elevation

MAP FINDINGS

Site

Database(s)

EDR ID Number
EPA ID Number

RITE AID 4063 (Continued)

S111413798

Treatment by Generator:	False
Mixed Radioactive Waste:	False
Importer of Hazardous Waste:	False
Immediate Recycler:	False
Treatment/Storage/Disposal/Recycling Facility:	False
Generator of Dangerous Fuel Waste:	False
Generator Marketing to Burner:	False
Other Marketers (i.e., blender, distributor, etc.):	False
Utility Boiler Burner:	False
Industry Boiler Burner:	False
Industrial Furnace:	False
Smelter Defferal:	False
Universal Waste:	Not reported
Off-Specification:	Not reported
LN Address 2:	Not reported
Tax Reg #:	601637571
Business Type:	Not reported
Mail Name:	Not reported
Mailing Address:	30 Hunter Lane
Mailing City,State,Zip:	Camp Hill, PA 17011
Legal Organization Name:	Thrifty Payless Inc
Legal Organization Type:	Private
Legal Contact:	Not reported
Legal Address:	30 Hunter Lane
Legal Address 2:	Not reported
Legal City,State,Zip:	Camp Hill, PA 17011
Legal Phone Number:	(717)761-2633
Legal Effective Date:	05/19/2007
Land Organization Name:	Epstein Scarborough, LLC
Land Organization Type:	Private
Land Contact:	Not reported
Land Address:	312 North Third Street
Land City,State,Zip:	Yakima, WA 98902
Land Phone Number:	(509)972-9520
Operator Organization Name:	Thrift Payless, Inc
Operator Organization Type:	Private
Operator:	Not reported
Operator Address:	30 Hunter Lane
Operator Address 2:	Not reported
Operator City,State,Zip:	Camp Hill, PA 17011
Operator Phone Number:	(717)761-2633
Operator Effective Date:	05/19/2007
Site Contact:	Not reported
Site Contact Address:	Not reported
Contact City,State,Zip:	Not reported
Site Contact Phone Number:	Not reported
Site Contact Email:	Not reported
Gen Status Code:	SQG
Monthly Generation:	True
Batch Generation:	False
One Time Generation:	False
Transport Own Waste:	False
Tranports Other Waste:	False
Recycler Onsite:	False
Transfer Facility:	False
Other Exemption:	Not reported
UW Battery Gen:	False

Map ID
Direction
Distance
Elevation

MAP FINDINGS

Site

Database(s)

EDR ID Number
EPA ID Number

RITE AID 4063 (Continued)

S111413798

Used Oil Transporter:	False
Used Oil Transfer Facility:	False
Used Oil Processor:	False
Used Oil Refiner:	False
Used Oil Fuel Marketer Directs Shipments:	False
Used Oil Fuel Marketer Meets Specs:	False
Site Contact Address 2:	Not reported
SIC Code:	Not reported
CRK Number:	Not reported
Active:	Not reported
CAS Number:	Not reported
Chemical Name:	Not reported
EHS:	Not reported
EHS CAS Number:	Not reported
EHS Name:	Not reported
Name:	RITE AID #4063
Address:	12 N 9TH AVE
City,State,Zip:	YAKIMA, WA 98902
Facility Address 2:	Not reported
Facility ID:	16904
EPA ID:	WAH000040350
NAICS:	446110
State Waste Code Desc:	WP01,WT02
Federal Waste Code Desc:	D001,D002,D007,D009,D010,D011,D024,D026,P001,P075,U165
Form Comm:	component of reporting
Data Year:	2017
Permit by Rule:	False
Mailing Address 2:	Not reported
Treatment by Generator:	False
Mixed Radioactive Waste:	False
Importer of Hazardous Waste:	False
Immediate Recycler:	False
Treatment/Storage/Disposal/Recycling Facility:	False
Generator of Dangerous Fuel Waste:	False
Generator Marketing to Burner:	False
Other Marketers (i.e., blender, distributor, etc.):	False
Utility Boiler Burner:	False
Industry Boiler Burner:	False
Industrial Furnace:	False
Smelter Defferal:	False
Universal Waste:	Not reported
Off-Specification:	Not reported
LN Address 2:	Not reported
Tax Reg #:	601637571
Business Type:	Retail
Mail Name:	Rite Aid Corp
Mailing Address:	30 Hunter Lane
Mailing City,State,Zip:	Camp Hill, PA 17011
Legal Organization Name:	Thrifty Payless Inc
Legal Organization Type:	Private
Legal Contact:	Not reported
Legal Address:	30 Hunter Lane
Legal Address 2:	Not reported
Legal City,State,Zip:	Camp Hill, PA 17011
Legal Phone Number:	717-761-2633
Legal Effective Date:	05/19/2007

Map ID
Direction
Distance
Elevation

MAP FINDINGS

Site

Database(s)

EDR ID Number
EPA ID Number

RITE AID 4063 (Continued)

S111413798

Land Organization Name:	Epstein Scarborough, LLC
Land Organization Type:	Private
Land Contact:	Jeff Enright
Land Address:	312 North Third Street
Land City,State,Zip:	Yakima, WA 98902
Land Phone Number:	(509) 972-9520
Operator Organization Name:	Thrift Payless, Inc
Operator Organization Type:	Private
Operator:	Not reported
Operator Address:	30 Hunter Lane
Operator Address 2:	Not reported
Operator City,State,Zip:	Camp Hill, PA 17011
Operator Phone Number:	717-761-2633
Operator Effective Date:	05/19/2007
Site Contact:	Store Manager
Site Contact Address:	12 N 9th Ave
Contact City,State,Zip:	Yakima, WA 98902
Site Contact Phone Number:	509-452-2600
Site Contact Email:	Not reported
Gen Status Code:	SQG
Monthly Generation:	True
Batch Generation:	False
One Time Generation:	False
Transport Own Waste:	False
Transports Other Waste:	False
Recycler Onsite:	False
Transfer Facility:	False
Other Exemption:	Not reported
UW Battery Gen:	False
Used Oil Transporter:	False
Used Oil Transfer Facility:	False
Used Oil Processor:	False
Used Oil Refiner:	False
Used Oil Fuel Marketer Directs Shipments:	False
Used Oil Fuel Marketer Meets Specs:	False
Site Contact Address 2:	Not reported
SIC Code:	Not reported
CRK Number:	Not reported
Active:	Not reported
CAS Number:	Not reported
Chemical Name:	Not reported
EHS:	Not reported
EHS CAS Number:	Not reported
EHS Name:	Not reported
Name:	RITE AID #4063
Address:	12 N 9TH AVE
City,State,Zip:	YAKIMA, WA 98902
Facility Address 2:	Not reported
Facility ID:	16904
EPA ID:	WAH000040350
NAICS:	446110
State Waste Code Desc:	WP01,WT02,WSC2
Federal Waste Code Desc:	D001,D002,D007,D009,D010,D011,D024,D026,P001,P075
Form Comm:	Not reported
Data Year:	2016
Permit by Rule:	False

Map ID
Direction
Distance
Elevation

MAP FINDINGS

Site

Database(s)

EDR ID Number
EPA ID Number

RITE AID 4063 (Continued)

S111413798

Mailing Address 2:	Not reported
Treatment by Generator:	False
Mixed Radioactive Waste:	False
Importer of Hazardous Waste:	False
Immediate Recycler:	False
Treatment/Storage/Disposal/Recycling Facility:	False
Generator of Dangerous Fuel Waste:	False
Generator Marketing to Burner:	False
Other Marketers (i.e., blender, distributor, etc.):	False
Utility Boiler Burner:	False
Industry Boiler Burner:	False
Industrial Furnace:	False
Smelter Defferal:	False
Universal Waste:	Not reported
Off-Specification:	Not reported
LN Address 2:	Not reported
Tax Reg #:	601637571
Business Type:	Retail
Mail Name:	Rite Aid Corp
Mailing Address:	30 Hunter Lane
Mailing City,State,Zip:	Camp Hill, PA 17011
Legal Organization Name:	Thrifty Payless Inc
Legal Organization Type:	Private
Legal Contact:	Not reported
Legal Address:	30 Hunter Lane
Legal Address 2:	Not reported
Legal City,State,Zip:	Camp Hill, PA 17011
Legal Phone Number:	717-761-2633
Legal Effective Date:	05/19/2007
Land Organization Name:	Epstein Scarborough, LLC
Land Organization Type:	Private
Land Contact:	Jeff Enright
Land Address:	312 North Third Street
Land City,State,Zip:	Yakima, WA 98902
Land Phone Number:	(509) 972-9520
Operator Organization Name:	Rite Aid Corp
Operator Organization Type:	Private
Operator:	Not reported
Operator Address:	30 Hunter Lane
Operator Address 2:	Not reported
Operator City,State,Zip:	Camp Hill, PA 17011
Operator Phone Number:	717-761-2633
Operator Effective Date:	05/19/2007
Site Contact:	Store Manager
Site Contact Address:	12 N 9th Ave
Contact City,State,Zip:	Yakima, WA 98902
Site Contact Phone Number:	509-452-2600
Site Contact Email:	Not reported
Gen Status Code:	SQG
Monthly Generation:	True
Batch Generation:	False
One Time Generation:	False
Transport Own Waste:	False
Tranports Other Waste:	False
Recycler Onsite:	False
Transfer Facility:	False
Other Exemption:	Not reported

Map ID
Direction
Distance
Elevation

MAP FINDINGS

Site

Database(s)

EDR ID Number
EPA ID Number

RITE AID 4063 (Continued)

S111413798

UW Battery Gen:	False
Used Oil Transporter:	False
Used Oil Transfer Facility:	False
Used Oil Processor:	False
Used Oil Refiner:	False
Used Oil Fuel Marketer Directs Shipments:	False
Used Oil Fuel Marketer Meets Specs:	False
Site Contact Address 2:	Not reported
SIC Code:	Not reported
CRK Number:	Not reported
Active:	Not reported
CAS Number:	Not reported
Chemical Name:	Not reported
EHS:	Not reported
EHS CAS Number:	Not reported
EHS Name:	Not reported
Name:	RITE AID #4063
Address:	12 N 9TH AVE
City,State,Zip:	YAKIMA, WA 98902
Facility Address 2:	Not reported
Facility ID:	16904
EPA ID:	WAH000040350
NAICS:	446110
State Waste Code Desc:	WT02,WP01
Federal Waste Code Desc:	D001,D002,D007,D009,D010,D011,D024,D026,P001,P075
Form Comm:	Component of Reporting
Data Year:	2015
Permit by Rule:	False
Mailing Address 2:	Not reported
Treatment by Generator:	False
Mixed Radioactive Waste:	False
Importer of Hazardous Waste:	False
Immediate Recycler:	False
Treatment/Storage/Disposal/Recycling Facility:	False
Generator of Dangerous Fuel Waste:	False
Generator Marketing to Burner:	False
Other Marketers (i.e., blender, distributor, etc.):	False
Utility Boiler Burner:	False
Industry Boiler Burner:	False
Industrial Furnace:	False
Smelter Defferal:	False
Universal Waste:	Not reported
Off-Specification:	Not reported
LN Address 2:	Not reported
Tax Reg #:	601637571
Business Type:	Retail
Mail Name:	Rite Aid Corp
Mailing Address:	30 Hunter Lane
Mailing City,State,Zip:	Camp Hill, PA 17011
Legal Organization Name:	Thrifty Payless Inc
Legal Organization Type:	Private
Legal Contact:	Not reported
Legal Address:	30 Hunter Lane
Legal Address 2:	Not reported
Legal City,State,Zip:	Camp Hill, PA 17011
Legal Phone Number:	717-761-2633

Map ID
Direction
Distance
Elevation

MAP FINDINGS

Site

Database(s)

EDR ID Number
EPA ID Number

RITE AID 4063 (Continued)

S111413798

Legal Effective Date:	05/19/2007
Land Organization Name:	Epstein Scarborough, LLC
Land Organization Type:	Private
Land Contact:	Jeff Enright
Land Address:	312 North Third Street
Land City,State,Zip:	Yakima, WA 98902
Land Phone Number:	(509) 972-9520
Operator Organization Name:	Rite Aid Corp
Operator Organization Type:	Private
Operator:	Not reported
Operator Address:	30 Hunter Lane
Operator Address 2:	Not reported
Operator City,State,Zip:	Camp Hill, PA 17011
Operator Phone Number:	717-761-2633
Operator Effective Date:	05/19/2007
Site Contact:	Store Manager
Site Contact Address:	12 N 9th Ave
Contact City,State,Zip:	Yakima, WA 98902
Site Contact Phone Number:	509-452-2600
Site Contact Email:	Not reported
Gen Status Code:	SQG
Monthly Generation:	True
Batch Generation:	False
One Time Generation:	False
Transport Own Waste:	False
Tranports Other Waste:	False
Recycler Onsite:	False
Transfer Facility:	False
Other Exemption:	Not reported
UW Battery Gen:	False
Used Oil Transporter:	False
Used Oil Transfer Facility:	False
Used Oil Processor:	False
Used Oil Refiner:	False
Used Oil Fuel Marketer Directs Shipments:	False
Used Oil Fuel Marketer Meets Specs:	False
Site Contact Address 2:	Not reported
SIC Code:	Not reported
CRK Number:	Not reported
Active:	Not reported
CAS Number:	Not reported
Chemical Name:	Not reported
EHS:	Not reported
EHS CAS Number:	Not reported
EHS Name:	Not reported
Waste Stream Generated:	
Waste Managed Off Site:	Y
State Only Waste Code 1:	WT02
State Only Waste Code 2:	Not reported
Report Managed On Site:	0
KG Managed On Site:	0
Generator Treatment Code:	Not reported
Permit By Rule Code:	Not reported
WCDE Residence Code:	Not reported
WCDH Origin Code:	1
WCDE On Site Code:	Not reported
WCDB Code:	W004

Map ID
Direction
Distance
Elevation

MAP FINDINGS

Site

Database(s)

EDR ID Number
EPA ID Number

RITE AID 4063 (Continued)

S111413798

Description:	RX Nicotine Waste
CORb Sequence Number:	152781
Sequence Number:	3355985
Mixed Radioactive Flag:	False
Designation Code:	D
Reported Quantity:	3.04999999
Quantity Unit:	LB
Kilograms Quantity:	1.38348002
Density Number:	0
Density Quantity:	Not reported
Waste Managed Off Site:	Y
State Only Waste Code 1:	WT02
State Only Waste Code 2:	Not reported
Report Managed On Site:	0
KG Managed On Site:	0
Generator Treatment Code:	Not reported
Permit By Rule Code:	Not reported
WCDE Residence Code:	Not reported
WCDH Origin Code:	1
WCDE On Site Code:	Not reported
WCDB Code:	W005
Description:	RX P-Listed Empty Pharmaceutical Containers
CORb Sequence Number:	152781
Sequence Number:	3355986
Mixed Radioactive Flag:	False
Designation Code:	D
Reported Quantity:	3.88000000
Quantity Unit:	LB
Kilograms Quantity:	1.75996803
Density Number:	0
Density Quantity:	Not reported
Waste Managed Off Site:	Y
State Only Waste Code 1:	Not reported
State Only Waste Code 2:	Not reported
Report Managed On Site:	0
KG Managed On Site:	0
Generator Treatment Code:	Not reported
Permit By Rule Code:	Not reported
WCDE Residence Code:	Not reported
WCDH Origin Code:	1
WCDE On Site Code:	Not reported
WCDB Code:	W005
Description:	Rx Toxic Solids
CORb Sequence Number:	152781
Sequence Number:	3355987
Mixed Radioactive Flag:	False
Designation Code:	D
Reported Quantity:	0.65000000
Quantity Unit:	LB
Kilograms Quantity:	0.29484000
Density Number:	0
Density Quantity:	Not reported
Waste Managed Off Site:	Y
State Only Waste Code 1:	Not reported

Map ID
Direction
Distance
Elevation

MAP FINDINGS

Site

Database(s)

EDR ID Number
EPA ID Number

RITE AID 4063 (Continued)

S111413798

State Only Waste Code 2: Not reported
Report Managed On Site: 0
KG Managed On Site: 0
Generator Treatment Code: Not reported
Permit By Rule Code: Not reported
WCDE Residence Code: Not reported
WCDH Origin Code: 1
WCDE On Site Code: Not reported
WCDB Code: W110
Description: Basic Liquids, Corrosive
CORb Sequence Number: 152781
Sequence Number: 3355981
Mixed Radioactive Flag: False
Designation Code: D
Reported Quantity: 4.90000000
Quantity Unit: LB
Kilograms Quantity: 2.22264003
Density Number: 0
Density Quantity: Not reported

Waste Managed Off Site: Y
State Only Waste Code 1: Not reported
State Only Waste Code 2: Not reported
Report Managed On Site: 0
KG Managed On Site: 0
Generator Treatment Code: Not reported
Permit By Rule Code: Not reported
WCDE Residence Code: Not reported
WCDH Origin Code: 1
WCDE On Site Code: Not reported
WCDB Code: W219
Description: Flammable Liquids
CORb Sequence Number: 152781
Sequence Number: 3355983
Mixed Radioactive Flag: False
Designation Code: D
Reported Quantity: 7.29999999
Quantity Unit: LB
Kilograms Quantity: 3.31128005
Density Number: 0
Density Quantity: Not reported

Waste Managed Off Site: Y
State Only Waste Code 1: WT02
State Only Waste Code 2: Not reported
Report Managed On Site: 0
KG Managed On Site: 0
Generator Treatment Code: Not reported
Permit By Rule Code: Not reported
WCDE Residence Code: Not reported
WCDH Origin Code: 1
WCDE On Site Code: Not reported
WCDB Code: W219
Description: Toxic Liquids
CORb Sequence Number: 152781
Sequence Number: 3356083
Mixed Radioactive Flag: False

Map ID
Direction
Distance
Elevation

MAP FINDINGS

Site

Database(s)

EDR ID Number
EPA ID Number

RITE AID 4063 (Continued)

S111413798

Designation Code:	D
Reported Quantity:	127.599999
Quantity Unit:	LB
Kilograms Quantity:	57.8793609
Density Number:	0
Density Quantity:	Not reported
Waste Managed Off Site:	Y
State Only Waste Code 1:	Not reported
State Only Waste Code 2:	Not reported
Report Managed On Site:	0
KG Managed On Site:	0
Generator Treatment Code:	Not reported
Permit By Rule Code:	Not reported
WCDE Residence Code:	Not reported
WCDH Origin Code:	1
WCDE On Site Code:	Not reported
WCDB Code:	W001
Description:	Acidic Liquids, Corrosive
CORb Sequence Number:	152781
Sequence Number:	3355978
Mixed Radioactive Flag:	False
Designation Code:	D
Reported Quantity:	1.45
Quantity Unit:	LB
Kilograms Quantity:	0.65772001
Density Number:	0
Density Quantity:	Not reported
Waste Managed Off Site:	Y
State Only Waste Code 1:	Not reported
State Only Waste Code 2:	Not reported
Report Managed On Site:	0
KG Managed On Site:	0
Generator Treatment Code:	Not reported
Permit By Rule Code:	Not reported
WCDE Residence Code:	Not reported
WCDH Origin Code:	1
WCDE On Site Code:	Not reported
WCDB Code:	W801
Description:	Aerosols
CORb Sequence Number:	152781
Sequence Number:	3355980
Mixed Radioactive Flag:	False
Designation Code:	D
Reported Quantity:	20.5500000
Quantity Unit:	LB
Kilograms Quantity:	9.32148016
Density Number:	0
Density Quantity:	Not reported
Waste Managed Off Site:	Y
State Only Waste Code 1:	Not reported
State Only Waste Code 2:	Not reported
Report Managed On Site:	0
KG Managed On Site:	0
Generator Treatment Code:	Not reported

Map ID
Direction
Distance
Elevation

MAP FINDINGS

Site

Database(s)

EDR ID Number
EPA ID Number

RITE AID 4063 (Continued)

S111413798

Permit By Rule Code: Not reported
WCDE Residence Code: Not reported
WCDH Origin Code: 1
WCDE On Site Code: Not reported
WCDB Code: W005
Description: RX Alcohol Prep Pads
CORb Sequence Number: 152781
Sequence Number: 3355984
Mixed Radioactive Flag: False
Designation Code: D
Reported Quantity: 0.80000000
Quantity Unit: LB
Kilograms Quantity: 0.36288000
Density Number: 0
Density Quantity: Not reported

Waste Managed Off Site: Y
State Only Waste Code 1: WT02
State Only Waste Code 2: Not reported
Report Managed On Site: 0
KG Managed On Site: 0
Generator Treatment Code: Not reported
Permit By Rule Code: Not reported
WCDE Residence Code: Not reported
WCDH Origin Code: 1
WCDE On Site Code: Not reported
WCDB Code: W409
Description: Toxic Solids
CORb Sequence Number: 152781
Sequence Number: 3356084
Mixed Radioactive Flag: False
Designation Code: D
Reported Quantity: 76.9000000
Quantity Unit: LB
Kilograms Quantity: 34.8818405
Density Number: 0
Density Quantity: Not reported

Waste Managed Off Site: Y
State Only Waste Code 1: Not reported
State Only Waste Code 2: Not reported
Report Managed On Site: 0
KG Managed On Site: 0
Generator Treatment Code: Not reported
Permit By Rule Code: Not reported
WCDE Residence Code: Not reported
WCDH Origin Code: 1
WCDE On Site Code: Not reported
WCDB Code: W320
Description: Broken Fluorescent Bulbs
CORb Sequence Number: 152781
Sequence Number: 3355982
Mixed Radioactive Flag: False
Designation Code: D
Reported Quantity: 0.5
Quantity Unit: LB
Kilograms Quantity: 0.22680000

Map ID
Direction
Distance
Elevation

MAP FINDINGS

Site

Database(s)

EDR ID Number
EPA ID Number

RITE AID 4063 (Continued)

S111413798

Density Number: 0
Density Quantity: Not reported

Shipments Sent:

CORB Waste Sequence Number: 152781
Waste Sequence Number: 3355982
Sequence Number: 1897346
Shipment Date: 2015-02-12 00:00:00
Manifest Document ID: 005489544FLE
Reported Quantity: 0.5
Unit of Measure: LB
Kilograms Quantity: 0.22680000
Receiving EPAID: WAD991281767

Waste Sequence Number: 3355984
Sequence Number: 1897351
Shipment Date: 2015-12-15 00:00:00
Manifest Document ID: 008554328FLE
Reported Quantity: 0.55000000
Unit of Measure: LB
Kilograms Quantity: 0.24948000
Receiving EPAID: WAD020257945

Waste Sequence Number: 3355984
Sequence Number: 1897350
Shipment Date: 2015-10-06 00:00:00
Manifest Document ID: 008554198FLE
Reported Quantity: 0.25
Unit of Measure: LB
Kilograms Quantity: 0.11340000
Receiving EPAID: WAD020257945

Waste Sequence Number: 3356084
Sequence Number: 1897531
Shipment Date: 2015-10-06 00:00:00
Manifest Document ID: 008554198FLE
Reported Quantity: 51.5
Unit of Measure: LB
Kilograms Quantity: 23.3604004
Receiving EPAID: WAD020257945

Waste Sequence Number: 3356084
Sequence Number: 1897530
Shipment Date: 2015-07-21 00:00:00
Manifest Document ID: 008553984FLE
Reported Quantity: 25.3999999
Unit of Measure: LB
Kilograms Quantity: 11.5214401
Receiving EPAID: WAD020257945

Waste Sequence Number: 3355987
Sequence Number: 1897367
Shipment Date: 2015-12-15 00:00:00
Manifest Document ID: 008554328FLE
Reported Quantity: 0.65000000
Unit of Measure: LB
Kilograms Quantity: 0.29484000

Map ID
Direction
Distance
Elevation

MAP FINDINGS

Site

Database(s)

EDR ID Number
EPA ID Number

RITE AID 4063 (Continued)

S111413798

Receiving EPAID:	WAD020257945
Waste Sequence Number:	3355978
Sequence Number:	1897324
Shipment Date:	2015-04-29 00:00:00
Mainfest Document ID:	005489681FLE
Reported Quantity:	1.45
Unit of Measure:	LB
Kilograms Quantity:	0.65772001
Receiving EPAID:	WAD020257945
Waste Sequence Number:	3355980
Sequence Number:	1897333
Shipment Date:	2015-12-15 00:00:00
Mainfest Document ID:	008554328FLE
Reported Quantity:	5.5
Unit of Measure:	LB
Kilograms Quantity:	2.49480004
Receiving EPAID:	WAD020257945
Waste Sequence Number:	3355980
Sequence Number:	1897332
Shipment Date:	2015-07-21 00:00:00
Mainfest Document ID:	008553984FLE
Reported Quantity:	4.20000000
Unit of Measure:	LB
Kilograms Quantity:	1.90512003
Receiving EPAID:	WAD020257945
Waste Sequence Number:	3355980
Sequence Number:	1897331
Shipment Date:	2015-04-29 00:00:00
Mainfest Document ID:	005489681FLE
Reported Quantity:	4.79999999
Unit of Measure:	LB
Kilograms Quantity:	2.17728003
Receiving EPAID:	WAD020257945
Waste Sequence Number:	3355980
Sequence Number:	1897330
Shipment Date:	2015-02-12 00:00:00
Mainfest Document ID:	005489544FLE
Reported Quantity:	6.04999999
Unit of Measure:	LB
Kilograms Quantity:	2.74428004
Receiving EPAID:	WAD991281767
Waste Stream Off Site Mgmt:	
Waste CORB Sequence Number:	152781
Waste Sequence Number:	3355984
Sequence Number:	868889
Received EPAID:	WAD020257945
Managed Quantity:	0.80000000
Kilogram Quantity:	0.36288000
Recycled Percentage:	0
Waste Management System Code:	H141

Map ID
Direction
Distance
Elevation

MAP FINDINGS

Site

Database(s)

EDR ID Number
EPA ID Number

RITE AID 4063 (Continued)

S111413798

Waste Sequence Number: 3356084
Sequence Number: 868945
Received EPAID: WAD020257945
Managed Quantity: 76.9000000
Kilogram Quantity: 34.8818405
Recycled Percentage: 0
Waste Management System Code: H141

Waste Sequence Number: 3355987
Sequence Number: 868898
Received EPAID: WAD020257945
Managed Quantity: 0.6500000
Kilogram Quantity: 0.2948400
Recycled Percentage: 0
Waste Management System Code: H141

Waste Sequence Number: 3355981
Sequence Number: 868885
Received EPAID: WAD020257945
Managed Quantity: 1.2
Kilogram Quantity: 0.5443200
Recycled Percentage: 0
Waste Management System Code: H141

Waste Sequence Number: 3355981
Sequence Number: 868884
Received EPAID: WAD991281767
Managed Quantity: 3.7000000
Kilogram Quantity: 1.6783200
Recycled Percentage: 0
Waste Management System Code: H141

Waste Sequence Number: 3355983
Sequence Number: 868888
Received EPAID: WAD020257945
Managed Quantity: 5.2000000
Kilogram Quantity: 2.3587200
Recycled Percentage: 0
Waste Management System Code: H141

Waste Sequence Number: 3355983
Sequence Number: 868887
Received EPAID: WAD991281767
Managed Quantity: 2.1000000
Kilogram Quantity: 0.9525600
Recycled Percentage: 0
Waste Management System Code: H141

Waste Sequence Number: 3356083
Sequence Number: 868944
Received EPAID: WAD020257945
Managed Quantity: 127.599999
Kilogram Quantity: 57.8793609
Recycled Percentage: 0
Waste Management System Code: H141

Waste Sequence Number: 3355978

Map ID
Direction
Distance
Elevation

MAP FINDINGS

Site

Database(s)

EDR ID Number
EPA ID Number

RITE AID 4063 (Continued)

S111413798

Sequence Number: 868873
Received EPAID: WAD020257945
Managed Quantity: 1.45
Kilogram Quantity: 0.65772001
Recycled Percentage: 0
Waste Management System Code: H141

Waste Sequence Number: 3355980
Sequence Number: 868883
Received EPAID: WAD991281767
Managed Quantity: 6.04999999
Kilogram Quantity: 2.74428004
Recycled Percentage: 0
Waste Management System Code: H141

Waste Sequence Number: 3355980
Sequence Number: 868882
Received EPAID: WAD020257945
Managed Quantity: 14.5
Kilogram Quantity: 6.57720011
Recycled Percentage: 0
Waste Management System Code: H141

Waste Stream Comments:

CORB Waste Sequence Number: 152781
Comments: Damaged or outdated consumer products.
Waste Sequence Number: 3355983
Sequence Number: 1

Comments: Damaged or outdated consumer products.
Waste Sequence Number: 3356083
Sequence Number: 1

Comments: Damaged or outdated consumer products.
Waste Sequence Number: 3356084
Sequence Number: 1

Waste Stream EPA Code:

CORB Waste Sequence Number: 152781
Waste Sequence Number: 3355981
Sequence Number: 7638615
WCDA Code: D002

Waste Sequence Number: 3355983
Sequence Number: 7652454
WCDA Code: D001

Waste Sequence Number: 3356083
Sequence Number: 7652455
WCDA Code: D007

Waste Sequence Number: 3356083
Sequence Number: 7652456
WCDA Code: D010

Waste Sequence Number: 3356083

Map ID
Direction
Distance
Elevation

MAP FINDINGS

Site

Database(s)

EDR ID Number
EPA ID Number

RITE AID 4063 (Continued)

S111413798

Sequence Number: 7652457
WCDA Code: D011

Waste Sequence Number: 3355984
Sequence Number: 7638647
WCDA Code: D001

Waste Sequence Number: 3356084
Sequence Number: 7652458
WCDA Code: D007

Waste Sequence Number: 3356084
Sequence Number: 7652459
WCDA Code: D010

Waste Sequence Number: 3356084
Sequence Number: 7652460
WCDA Code: D011

Waste Sequence Number: 3355987
Sequence Number: 7638701
WCDA Code: D007

Waste Sequence Number: 3355987
Sequence Number: 7638702
WCDA Code: D010

Waste Stream Source Code:
CORB Waste Sequence Number: 152781
Waste Sequence Number: 3355978
Sequence Number: 1
WCDD Code: G11

Waste Sequence Number: 3355980
Sequence Number: 1
WCDD Code: G11

Waste Sequence Number: 3355981
Sequence Number: 1
WCDD Code: G11

Waste Sequence Number: 3355982
Sequence Number: 1
WCDD Code: G11

Waste Sequence Number: 3355983
Sequence Number: 1
WCDD Code: G11

Waste Sequence Number: 3355984
Sequence Number: 1
WCDD Code: G11

Waste Sequence Number: 3355985
Sequence Number: 1
WCDD Code: G11

Map ID
Direction
Distance
Elevation

MAP FINDINGS

Site

Database(s)

EDR ID Number
EPA ID Number

RITE AID 4063 (Continued)

S111413798

Waste Sequence Number: 3355986
Sequence Number: 1
WCDD Code: G11

Waste Sequence Number: 3355987
Sequence Number: 1
WCDD Code: G11

Waste Sequence Number: 3356083
Sequence Number: 1
WCDD Code: G11

Waste Sequence Number: 3356084
Sequence Number: 1
WCDD Code: G11

Name: RITE AID #4063
Address: 12 N 9TH AVE
City,State,Zip: YAKIMA, WA 98902
Facility Address 2: Not reported
Facility ID: 16904
EPA ID: WAH000040350
NAICS: 446110
State Waste Code Desc: WP01,WT02
Federal Waste Code Desc: D001,D002,D007,D009,D010,D011,D024,D026,P001,P075
Form Comm: Not reported
Data Year: 2014
Permit by Rule: False
Mailing Address 2: Not reported
Treatment by Generator: False
Mixed Radioactive Waste: False
Importer of Hazardous Waste: False
Immediate Recycler: False
Treatment/Storage/Disposal/Recycling Facility: False
Generator of Dangerous Fuel Waste: False
Generator Marketing to Burner: False
Other Marketers (i.e., blender, distributor, etc.): False
Utility Boiler Burner: False
Industry Boiler Burner: False
Industrial Furnace: False
Smelter Defferal: False
Universal Waste: Not reported
Off-Specification: Not reported
LN Address 2: Not reported
Tax Reg #: 601637571
Business Type: Retail
Mail Name: Rite Aid Corp
Mailing Address: 30 Hunter Lane
Mailing City,State,Zip: Camp Hill, PA 17011
Legal Organization Name: Thrifty Payless Inc
Legal Organization Type: Private
Legal Contact: Not reported
Legal Address: 30 Hunter Lane
Legal Address 2: Not reported
Legal City,State,Zip: Camp Hill, PA 17011
Legal Phone Number: 717-761-2633

Map ID
Direction
Distance
Elevation

MAP FINDINGS

Site

Database(s)

EDR ID Number
EPA ID Number

RITE AID 4063 (Continued)

S111413798

Legal Effective Date:	05/19/2007
Land Organization Name:	Epstein Scarborough, LLC
Land Organization Type:	Private
Land Contact:	Jeff Enright
Land Address:	312 North Third Street
Land City,State,Zip:	Yakima, WA 98902
Land Phone Number:	(509) 972-9520
Operator Organization Name:	Rite Aid Corp
Operator Organization Type:	Private
Operator:	Not reported
Operator Address:	30 Hunter Lane
Operator Address 2:	Not reported
Operator City,State,Zip:	Camp Hill, PA 17011
Operator Phone Number:	717-761-2633
Operator Effective Date:	05/19/2007
Site Contact:	Store Manager
Site Contact Address:	12 N 9th Ave
Contact City,State,Zip:	Yakima, WA 98902
Site Contact Phone Number:	509-452-2600
Site Contact Email:	Not reported
Gen Status Code:	SQG
Monthly Generation:	True
Batch Generation:	False
One Time Generation:	False
Transport Own Waste:	False
Tranports Other Waste:	False
Recycler Onsite:	False
Transfer Facility:	False
Other Exemption:	Not reported
UW Battery Gen:	False
Used Oil Transporter:	False
Used Oil Transfer Facility:	False
Used Oil Processor:	False
Used Oil Refiner:	False
Used Oil Fuel Marketer Directs Shipments:	False
Used Oil Fuel Marketer Meets Specs:	False
Site Contact Address 2:	Not reported
SIC Code:	Not reported
CRK Number:	Not reported
Active:	Not reported
CAS Number:	Not reported
Chemical Name:	Not reported
EHS:	Not reported
EHS CAS Number:	Not reported
EHS Name:	Not reported
Name:	RITE AID #4063
Address:	12 N 9TH AVE
City,State,Zip:	YAKIMA, WA 98902
Facility Address 2:	Not reported
Facility ID:	16904
EPA ID:	WAH000040350
NAICS:	446110
State Waste Code Desc:	WP01, WT02
Federal Waste Code Desc:	D001, D002, D007, D009, D010, D011, D024, D026, P001, P075
Form Comm:	Not reported
Data Year:	2013

Map ID
Direction
Distance
Elevation

MAP FINDINGS

Site

Database(s)

EDR ID Number
EPA ID Number

RITE AID 4063 (Continued)

S111413798

Permit by Rule:	False
Mailing Address 2:	Not reported
Treatment by Generator:	False
Mixed Radioactive Waste:	False
Importer of Hazardous Waste:	False
Immediate Recycler:	False
Treatment/Storage/Disposal/Recycling Facility:	False
Generator of Dangerous Fuel Waste:	False
Generator Marketing to Burner:	False
Other Marketers (i.e., blender, distributor, etc.):	False
Utility Boiler Burner:	False
Industry Boiler Burner:	False
Industrial Furnace:	False
Smelter Defferal:	False
Universal Waste:	Not reported
Off-Specification:	Not reported
LN Address 2:	Not reported
Tax Reg #:	601637571
Business Type:	Retail
Mail Name:	Rite Aid Corp
Mailing Address:	30 Hunter Lane
Mailing City,State,Zip:	Camp Hill, PA 17011
Legal Organization Name:	Thrifty Payless Inc
Legal Organization Type:	Private
Legal Contact:	Not reported
Legal Address:	30 Hunter Lane
Legal Address 2:	Not reported
Legal City,State,Zip:	Camp Hill, PA 17011
Legal Phone Number:	717-761-2633
Legal Effective Date:	05/19/2007
Land Organization Name:	Scarborough Fair LLC c/o JL Smith Co
Land Organization Type:	Private
Land Contact:	Elaine Harrison
Land Address:	1320 N 16th Ave Ste A
Land City,State,Zip:	Yakima, WA 98902
Land Phone Number:	000-000-0000
Operator Organization Name:	Rite Aid Corp
Operator Organization Type:	Private
Operator:	Not reported
Operator Address:	30 Hunter Lane
Operator Address 2:	Not reported
Operator City,State,Zip:	Camp Hill, PA 17011
Operator Phone Number:	717-761-2633
Operator Effective Date:	05/19/2007
Site Contact:	Store Manager
Site Contact Address:	12 N 9th Ave
Contact City,State,Zip:	Yakima, WA 98902
Site Contact Phone Number:	509-452-2600
Site Contact Email:	Not reported
Gen Status Code:	SQG
Monthly Generation:	True
Batch Generation:	False
One Time Generation:	False
Transport Own Waste:	False
Tranports Other Waste:	False
Recycler Onsite:	False
Transfer Facility:	False

Map ID
Direction
Distance
Elevation

MAP FINDINGS

Site

Database(s)

EDR ID Number
EPA ID Number

RITE AID 4063 (Continued)

S111413798

Other Exemption:	Not reported
UW Battery Gen:	False
Used Oil Transporter:	False
Used Oil Transfer Facility:	False
Used Oil Processor:	False
Used Oil Refiner:	False
Used Oil Fuel Marketer Directs Shipments:	False
Used Oil Fuel Marketer Meets Specs:	False
Site Contact Address 2:	Not reported
SIC Code:	Not reported
CRK Number:	Not reported
Active:	Not reported
CAS Number:	Not reported
Chemical Name:	Not reported
EHS:	Not reported
EHS CAS Number:	Not reported
EHS Name:	Not reported

Waste Stream Generated:	
Waste Managed Off Site:	Y
State Only Waste Code 1:	Not reported
State Only Waste Code 2:	Not reported
Report Managed On Site:	0
KG Managed On Site:	0
Generator Treatment Code:	Not reported
Permit By Rule Code:	Not reported
WCDE Residence Code:	Not reported
WCDH Origin Code:	1
WCDE On Site Code:	Not reported
WCDB Code:	W801
Description:	Aerosols
CORb Sequence Number:	143038
Sequence Number:	3251705
Mixed Radioactive Flag:	False
Designation Code:	D
Reported Quantity:	15.9499999
Quantity Unit:	LB
Kilograms Quantity:	7.23492012
Density Number:	0
Density Quantity:	Not reported

Waste Managed Off Site:	Y
State Only Waste Code 1:	Not reported
State Only Waste Code 2:	Not reported
Report Managed On Site:	0
KG Managed On Site:	0
Generator Treatment Code:	Not reported
Permit By Rule Code:	Not reported
WCDE Residence Code:	Not reported
WCDH Origin Code:	1
WCDE On Site Code:	Not reported
WCDB Code:	W119
Description:	Liquid Health Enhancing Perishables
CORb Sequence Number:	143038
Sequence Number:	3251707
Mixed Radioactive Flag:	False
Designation Code:	D
Reported Quantity:	25.8500000

Map ID
Direction
Distance
Elevation

MAP FINDINGS

Site

Database(s)

EDR ID Number
EPA ID Number

RITE AID 4063 (Continued)

S111413798

Quantity Unit:	LB
Kilograms Quantity:	11.7255602
Density Number:	0
Density Quantity:	Not reported
Waste Managed Off Site:	Y
State Only Waste Code 1:	Not reported
State Only Waste Code 2:	Not reported
Report Managed On Site:	0
KG Managed On Site:	0
Generator Treatment Code:	Not reported
Permit By Rule Code:	Not reported
WCDE Residence Code:	Not reported
WCDH Origin Code:	1
WCDE On Site Code:	Not reported
WCDB Code:	W219
Description:	Flammable Liquids
CORb Sequence Number:	143038
Sequence Number:	3251739
Mixed Radioactive Flag:	False
Designation Code:	D
Reported Quantity:	11.1999999
Quantity Unit:	LB
Kilograms Quantity:	5.08032008
Density Number:	0
Density Quantity:	Not reported
Waste Managed Off Site:	Y
State Only Waste Code 1:	Not reported
State Only Waste Code 2:	Not reported
Report Managed On Site:	0
KG Managed On Site:	0
Generator Treatment Code:	Not reported
Permit By Rule Code:	Not reported
WCDE Residence Code:	Not reported
WCDH Origin Code:	1
WCDE On Site Code:	Not reported
WCDB Code:	W319
Description:	Solids Health Enhancing Perishables
CORb Sequence Number:	143038
Sequence Number:	3251840
Mixed Radioactive Flag:	False
Designation Code:	D
Reported Quantity:	9.44999999
Quantity Unit:	LB
Kilograms Quantity:	4.28652007
Density Number:	0
Density Quantity:	Not reported
Waste Managed Off Site:	Y
State Only Waste Code 1:	Not reported
State Only Waste Code 2:	Not reported
Report Managed On Site:	0
KG Managed On Site:	0
Generator Treatment Code:	Not reported
Permit By Rule Code:	Not reported
WCDE Residence Code:	Not reported

Map ID
Direction
Distance
Elevation

MAP FINDINGS

Site

Database(s)

EDR ID Number
EPA ID Number

RITE AID 4063 (Continued)

S111413798

WCDH Origin Code: 1
WCDE On Site Code: Not reported
WCDB Code: W119
Description: Oxidizing Liquids
CORb Sequence Number: 143038
Sequence Number: 3251842
Mixed Radioactive Flag: False
Designation Code: D
Reported Quantity: 5.34999999
Quantity Unit: LB
Kilograms Quantity: 2.42676004
Density Number: 0
Density Quantity: Not reported

Waste Stream Off Site Mgmt:

Waste CORB Sequence Number: 143038
Waste Sequence Number: 3251842
Sequence Number: 810006
Received EPAID: MNS000110924
Managed Quantity: 5.34999999
Kilogram Quantity: 2.42676004
Recycled Percentage: Not reported
Waste Management System Code: H135

Waste Sequence Number: 3251840
Sequence Number: 810002
Received EPAID: MNS000110924
Managed Quantity: 9.44999999
Kilogram Quantity: 4.28652007
Recycled Percentage: Not reported
Waste Management System Code: H040

Waste Sequence Number: 3251705
Sequence Number: 809802
Received EPAID: MNS000110924
Managed Quantity: 15.94999999
Kilogram Quantity: 7.23492012
Recycled Percentage: Not reported
Waste Management System Code: H061

Waste Sequence Number: 3251707
Sequence Number: 809806
Received EPAID: MNS000110924
Managed Quantity: 25.8500000
Kilogram Quantity: 11.7255602
Recycled Percentage: Not reported
Waste Management System Code: H040

Waste Sequence Number: 3251739
Sequence Number: 809842
Received EPAID: MNS000110924
Managed Quantity: 11.19999999
Kilogram Quantity: 5.08032008
Recycled Percentage: Not reported
Waste Management System Code: H061

Map ID
Direction
Distance
Elevation

MAP FINDINGS

Site

Database(s)

EDR ID Number
EPA ID Number

RITE AID 4063 (Continued)

S111413798

Waste Stream Comments:

CORB Waste Sequence Number:	143038
Comments:	Damaged/Returned consumer products
Waste Sequence Number:	3251707
Sequence Number:	1
Comments:	Damaged/Returned consumer products
Waste Sequence Number:	3251739
Sequence Number:	1
Comments:	Damaged/Returned consumer products
Waste Sequence Number:	3251840
Sequence Number:	1
Comments:	Damaged/Returned consumer products
Waste Sequence Number:	3251842
Sequence Number:	1

Waste Stream EPA Code:

CORB Waste Sequence Number:	143038
Waste Sequence Number:	3251842
Sequence Number:	7227137
WCDA Code:	D001
Waste Sequence Number:	3251705
Sequence Number:	7227135
WCDA Code:	D001
Waste Sequence Number:	3251707
Sequence Number:	7227129
WCDA Code:	D007
Waste Sequence Number:	3251707
Sequence Number:	7227130
WCDA Code:	D010
Waste Sequence Number:	3251840
Sequence Number:	7227138
WCDA Code:	D007
Waste Sequence Number:	3251840
Sequence Number:	7227139
WCDA Code:	D010
Waste Sequence Number:	3251739
Sequence Number:	7227136
WCDA Code:	D001

Waste Stream Source Code:

CORB Waste Sequence Number:	143038
Waste Sequence Number:	3251705
Sequence Number:	1
WCDD Code:	G11
Waste Sequence Number:	3251707
Sequence Number:	1

Map ID
Direction
Distance
Elevation

MAP FINDINGS

Site

Database(s)

EDR ID Number
EPA ID Number

RITE AID 4063 (Continued)

S111413798

WCDD Code: G11

Waste Sequence Number: 3251739
Sequence Number: 1
WCDD Code: G11

Waste Sequence Number: 3251840
Sequence Number: 1
WCDD Code: G11

Waste Sequence Number: 3251842
Sequence Number: 1
WCDD Code: G11

**J37
ESE
1/4-1/2
0.359 mi.
1898 ft.**

**PINNELL INC YAKIMA
805 SUMMIT VIEW AVE
YAKIMA, WA 98902**

Site 3 of 3 in cluster J

**ALLSITES 1000312759
RCRA NonGen / NLR WAD027588342
FINDS
ECHO**

**Relative:
Lower**

ALLSITES:

Name: PINNELL INC YAKIMA
Facility Id: 73332529

**Actual:
1081 ft.**

Interaction: 61291
Interaction 1: I
Interaction 2: HWG
Ecology Program: HAZWASTE
Program Data: TURBOWASTE
Facility Alt.: Not reported
Program ID: WAD027588342
Date Interaction: 1986-10-06 00:00:00
Date Interaction 3: Hazardous Waste Generator
Latitude: 46.599864244999999
Longitude: -120.520465636

RCRA NonGen / NLR:

Date Form Received by Agency: 19920530
Handler Name: PINNELL INC YAKIMA
Handler Address: 805 SUMMIT VIEW AVE
Handler City,State,Zip: YAKIMA, WA 98902
EPA ID: WAD027588342
Contact Name: Not reported
Contact Address: Not reported
Contact City,State,Zip: Not reported
Contact Telephone: Not reported
Contact Fax: Not reported
Contact Email: Not reported
Contact Title: Not reported
EPA Region: 10
Land Type: Other
Federal Waste Generator Description: Not a generator, verified
Non-Notifier: Not reported
Biennial Report Cycle: Not reported
Accessibility: Not reported

Map ID
Direction
Distance
Elevation

MAP FINDINGS

Site

Database(s)

EDR ID Number
EPA ID Number

PINNELL INC YAKIMA (Continued)

1000312759

Active Site Indicator:	Not reported
State District Owner:	WA
State District:	CRO
Mailing Address:	805 SUMMITVIEW AVE
Mailing City,State,Zip:	YAKIMA, WA 98902
Owner Name:	PINNELL INC YAKIMA
Owner Type:	Private
Operator Name:	PINNELL INC YAKIMA
Operator Type:	Private
Short-Term Generator Activity:	No
Importer Activity:	No
Mixed Waste Generator:	No
Transporter Activity:	No
Transfer Facility Activity:	No
Recycler Activity with Storage:	No
Small Quantity On-Site Burner Exemption:	No
Smelting Melting and Refining Furnace Exemption:	No
Underground Injection Control:	No
Off-Site Waste Receipt:	No
Universal Waste Indicator:	No
Universal Waste Destination Facility:	No
Federal Universal Waste:	No
Active Site Fed-Reg Treatment Storage and Disposal Facility:	Not reported
Active Site Converter Treatment storage and Disposal Facility:	Not reported
Active Site State-Reg Treatment Storage and Disposal Facility:	Not reported
Active Site State-Reg Handler:	---
Federal Facility Indicator:	Not reported
Hazardous Secondary Material Indicator:	NN
Sub-Part K Indicator:	Not reported
Commercial TSD Indicator:	No
Treatment Storage and Disposal Type:	Not reported
2018 GPRA Permit Baseline:	Not on the Baseline
2018 GPRA Renewals Baseline:	Not on the Baseline
Permit Renewals Workload Universe:	Not reported
Permit Workload Universe:	Not reported
Permit Progress Universe:	Not reported
Post-Closure Workload Universe:	Not reported
Closure Workload Universe:	Not reported
202 GPRA Corrective Action Baseline:	No
Corrective Action Workload Universe:	No
Subject to Corrective Action Universe:	No
Non-TSDFs Where RCRA CA has Been Imposed Universe:	No
TSDFs Potentially Subject to CA Under 3004 (u)/(v) Universe:	No
TSDFs Only Subject to CA under Discretionary Auth Universe:	No
Corrective Action Priority Ranking:	No NCAPS ranking
Environmental Control Indicator:	No
Institutional Control Indicator:	No
Human Exposure Controls Indicator:	N/A
Groundwater Controls Indicator:	N/A
Operating TSDF Universe:	Not reported
Full Enforcement Universe:	Not reported
Significant Non-Complier Universe:	No
Unaddressed Significant Non-Complier Universe:	No
Addressed Significant Non-Complier Universe:	No
Significant Non-Complier With a Compliance Schedule Universe:	No
Financial Assurance Required:	Not reported
Handler Date of Last Change:	20180509

Map ID
Direction
Distance
Elevation

MAP FINDINGS

Site

Database(s)

EDR ID Number
EPA ID Number

PINNELL INC YAKIMA (Continued)

1000312759

Recognized Trader-Importer:	No
Recognized Trader-Exporter:	No
Importer of Spent Lead Acid Batteries:	No
Exporter of Spent Lead Acid Batteries:	No
Recycler Activity Without Storage:	No
Manifest Broker:	No
Sub-Part P Indicator:	No

Handler - Owner Operator:

Owner/Operator Indicator:	Owner
Owner/Operator Name:	PINNELL INC YAKIMA
Legal Status:	Private
Date Became Current:	19960502
Date Ended Current:	Not reported
Owner/Operator Address:	805 SUMMITVIEW AVE
Owner/Operator City,State,Zip:	YAKIMA, WA 98902
Owner/Operator Telephone:	000-000-0000
Owner/Operator Telephone Ext:	Not reported
Owner/Operator Fax:	Not reported
Owner/Operator Email:	Not reported

Owner/Operator Indicator:	Owner
Owner/Operator Name:	PINNELL INC YAKIMA
Legal Status:	Private
Date Became Current:	19960502
Date Ended Current:	Not reported
Owner/Operator Address:	805 SUMMITVIEW AVE
Owner/Operator City,State,Zip:	YAKIMA, WA 98902
Owner/Operator Telephone:	000-000-0000
Owner/Operator Telephone Ext:	Not reported
Owner/Operator Fax:	Not reported
Owner/Operator Email:	Not reported

Owner/Operator Indicator:	Owner
Owner/Operator Name:	PINNELL INC YAKIMA
Legal Status:	Private
Date Became Current:	Not reported
Date Ended Current:	Not reported
Owner/Operator Address:	805 SUMMIT VIEW AVE
Owner/Operator City,State,Zip:	YAKIMA, WA 98902
Owner/Operator Telephone:	000-000-0000
Owner/Operator Telephone Ext:	Not reported
Owner/Operator Fax:	Not reported
Owner/Operator Email:	Not reported

Owner/Operator Indicator:	Owner
Owner/Operator Name:	SEE PAPER COPY
Legal Status:	Private
Date Became Current:	Not reported
Date Ended Current:	Not reported
Owner/Operator Address:	805 SUMMIT VIEW AVE
Owner/Operator City,State,Zip:	YAKIMA, WA 98902
Owner/Operator Telephone:	000-000-0000
Owner/Operator Telephone Ext:	Not reported
Owner/Operator Fax:	Not reported
Owner/Operator Email:	Not reported

Map ID
Direction
Distance
Elevation

MAP FINDINGS

Site

Database(s)

EDR ID Number
EPA ID Number

PINNELL INC YAKIMA (Continued)

1000312759

Owner/Operator Indicator: Operator
Owner/Operator Name: PINNELL INC YAKIMA
Legal Status: Private
Date Became Current: Not reported
Date Ended Current: Not reported
Owner/Operator Address: 805 SUMMITVIEW AVE
Owner/Operator City,State,Zip: YAKIMA, WA 98902-3033
Owner/Operator Telephone: 000-000-0000
Owner/Operator Telephone Ext: Not reported
Owner/Operator Fax: Not reported
Owner/Operator Email: Not reported

Owner/Operator Indicator: Owner
Owner/Operator Name: PINNELL INC YAKIMA
Legal Status: Private
Date Became Current: Not reported
Date Ended Current: Not reported
Owner/Operator Address: 805 SUMMIT VIEW AVE
Owner/Operator City,State,Zip: YAKIMA, WA 98902
Owner/Operator Telephone: 000-000-0000
Owner/Operator Telephone Ext: Not reported
Owner/Operator Fax: Not reported
Owner/Operator Email: Not reported

Owner/Operator Indicator: Operator
Owner/Operator Name: PINNELL INC YAKIMA
Legal Status: Private
Date Became Current: Not reported
Date Ended Current: Not reported
Owner/Operator Address: 805 SUMMIT VIEW AVE
Owner/Operator City,State,Zip: YAKIMA, WA 98902
Owner/Operator Telephone: 000-000-0000
Owner/Operator Telephone Ext: Not reported
Owner/Operator Fax: Not reported
Owner/Operator Email: Not reported

Owner/Operator Indicator: Operator
Owner/Operator Name: PINNELL INC YAKIMA
Legal Status: Private
Date Became Current: Not reported
Date Ended Current: Not reported
Owner/Operator Address: 805 SUMMIT VIEW AVE
Owner/Operator City,State,Zip: YAKIMA, WA 98902
Owner/Operator Telephone: 000-000-0000
Owner/Operator Telephone Ext: Not reported
Owner/Operator Fax: Not reported
Owner/Operator Email: Not reported

Historic Generators:

Receive Date: 19920529
Handler Name: PINNELL INC YAKIMA
Federal Waste Generator Description: Not a generator, verified
State District Owner: WA
Large Quantity Handler of Universal Waste: No
Recognized Trader Importer: No
Recognized Trader Exporter: No
Spent Lead Acid Battery Importer: No

Map ID
Direction
Distance
Elevation

MAP FINDINGS

Site

Database(s)

EDR ID Number
EPA ID Number

PINNELL INC YAKIMA (Continued)

1000312759

Spent Lead Acid Battery Exporter:	No
Current Record:	No
Non Storage Recycler Activity:	Not reported
Electronic Manifest Broker:	Not reported
Receive Date:	19920530
Handler Name:	PINNELL INC YAKIMA
Federal Waste Generator Description:	Not a generator, verified
State District Owner:	WA
Large Quantity Handler of Universal Waste:	No
Recognized Trader Importer:	No
Recognized Trader Exporter:	No
Spent Lead Acid Battery Importer:	No
Spent Lead Acid Battery Exporter:	No
Current Record:	Yes
Non Storage Recycler Activity:	Not reported
Electronic Manifest Broker:	Not reported
Receive Date:	19920529
Handler Name:	PINNELL INC YAKIMA
Federal Waste Generator Description:	Not a generator, verified
State District Owner:	WA
Large Quantity Handler of Universal Waste:	No
Recognized Trader Importer:	No
Recognized Trader Exporter:	No
Spent Lead Acid Battery Importer:	No
Spent Lead Acid Battery Exporter:	No
Current Record:	No
Non Storage Recycler Activity:	Not reported
Electronic Manifest Broker:	Not reported

List of NAICS Codes and Descriptions:

NAICS Code:	42342
NAICS Description:	OFFICE EQUIPMENT MERCHANT WHOLESALERS

Facility Has Received Notices of Violations:

Violations:	No Violations Found
-------------	---------------------

Evaluation Action Summary:

Evaluations:	No Evaluations Found
--------------	----------------------

FINDS:

Registry ID:	110005319039
--------------	--------------

Click Here:

Environmental Interest/Information System:

RCRAInfo is a national information system that supports the Resource Conservation and Recovery Act (RCRA) program through the tracking of events and activities related to facilities that generate, transport, and treat, store, or dispose of hazardous waste. RCRAInfo allows RCRA program staff to track the notification, permit, compliance, and corrective action activities required under RCRA.

Map ID
Direction
Distance
Elevation

MAP FINDINGS

Site

Database(s)

EDR ID Number
EPA ID Number

PINNELL INC YAKIMA (Continued)

1000312759

[Click this hyperlink](#) while viewing on your computer to access additional FINDS: detail in the EDR Site Report.

ECHO:

Envid: 1000312759
Registry ID: 110005319039
DFR URL: <http://echo.epa.gov/detailed-facility-report?fid=110005319039>
Name: PINNELL INC YAKIMA
Address: 805 SUMMIT VIEW AVE
City,State,Zip: YAKIMA, WA 98902

K38
West
1/4-1/2
0.392 mi.
2072 ft.

PRINT GUYS THE
2105 W LINCOLN AVE
YAKIMA, WA 98902
Site 1 of 2 in cluster K

ALLSITES 1010337762
RCRA NonGen / NLR WAH000024102

Relative:
Higher
Actual:
1121 ft.

ALLSITES:
Name: PRINT GUYS THE
Facility Id: 874170

Interaction: 7436
Interaction 1: I
Interaction 2: HWG
Ecology Program: HAZWASTE
Program Data: TURBOWASTE
Facility Alt.: Not reported
Program ID: WAH000024102
Date Interaction: 2004-07-29 00:00:00
Date Interaction 3: Hazardous Waste Generator
Latitude: 46.60359424699997
Longitude: -120.537091632

RCRA NonGen / NLR:
Date Form Received by Agency: 20041102
Handler Name: PRINT GUYS THE
Handler Address: 2105 W LINCOLN AVE
Handler City,State,Zip: YAKIMA, WA 98902
EPA ID: WAH000024102
Contact Name: DON STAGGS
Contact Address: 2105 W LINCOLN AVE
Contact City,State,Zip: YAKIMA, WA 98902
Contact Telephone: 509-453-6369
Contact Fax: Not reported
Contact Email: DON@PRINTGUY.NET
Contact Title: Not reported
EPA Region: 10
Land Type: Private
Federal Waste Generator Description: Not a generator, verified
Non-Notifier: Not reported
Biennial Report Cycle: Not reported
Accessibility: Not reported
Active Site Indicator: Not reported
State District Owner: WA
State District: CRO
Mailing Address: 2105 W LINCOLN AVE

Map ID
Direction
Distance
Elevation

MAP FINDINGS

Site

Database(s)

EDR ID Number
EPA ID Number

PRINT GUYS THE (Continued)

1010337762

Mailing City,State,Zip:	YAKIMA, WA 98902
Owner Name:	ACKERMAN, DAVE
Owner Type:	Private
Operator Name:	ACKERMAN, DAVE
Operator Type:	Private
Short-Term Generator Activity:	No
Importer Activity:	No
Mixed Waste Generator:	No
Transporter Activity:	No
Transfer Facility Activity:	No
Recycler Activity with Storage:	No
Small Quantity On-Site Burner Exemption:	No
Smelting Melting and Refining Furnace Exemption:	No
Underground Injection Control:	No
Off-Site Waste Receipt:	No
Universal Waste Indicator:	No
Universal Waste Destination Facility:	No
Federal Universal Waste:	No
Active Site Fed-Reg Treatment Storage and Disposal Facility:	Not reported
Active Site Converter Treatment storage and Disposal Facility:	Not reported
Active Site State-Reg Treatment Storage and Disposal Facility:	Not reported
Active Site State-Reg Handler:	---
Federal Facility Indicator:	Not reported
Hazardous Secondary Material Indicator:	NN
Sub-Part K Indicator:	Not reported
Commercial TSD Indicator:	No
Treatment Storage and Disposal Type:	Not reported
2018 GPRA Permit Baseline:	Not on the Baseline
2018 GPRA Renewals Baseline:	Not on the Baseline
Permit Renewals Workload Universe:	Not reported
Permit Workload Universe:	Not reported
Permit Progress Universe:	Not reported
Post-Closure Workload Universe:	Not reported
Closure Workload Universe:	Not reported
202 GPRA Corrective Action Baseline:	No
Corrective Action Workload Universe:	No
Subject to Corrective Action Universe:	No
Non-TSDFs Where RCRA CA has Been Imposed Universe:	No
TSDFs Potentially Subject to CA Under 3004 (u)/(v) Universe:	No
TSDFs Only Subject to CA under Discretionary Auth Universe:	No
Corrective Action Priority Ranking:	No NCAPS ranking
Environmental Control Indicator:	No
Institutional Control Indicator:	No
Human Exposure Controls Indicator:	N/A
Groundwater Controls Indicator:	N/A
Operating TSDF Universe:	Not reported
Full Enforcement Universe:	Not reported
Significant Non-Complier Universe:	No
Unaddressed Significant Non-Complier Universe:	No
Addressed Significant Non-Complier Universe:	No
Significant Non-Complier With a Compliance Schedule Universe:	No
Financial Assurance Required:	Not reported
Handler Date of Last Change:	20190225
Recognized Trader-Importer:	No
Recognized Trader-Exporter:	No
Importer of Spent Lead Acid Batteries:	No
Exporter of Spent Lead Acid Batteries:	No

Map ID
Direction
Distance
Elevation

MAP FINDINGS

Site

Database(s)

EDR ID Number
EPA ID Number

PRINT GUYS THE (Continued)

1010337762

Recycler Activity Without Storage: No
Manifest Broker: No
Sub-Part P Indicator: No

Handler - Owner Operator:

Owner/Operator Indicator: Operator
Owner/Operator Name: ACKERMAN, DAVE
Legal Status: Private
Date Became Current: Not reported
Date Ended Current: Not reported
Owner/Operator Address: 2105 W LINCOLN AVE
Owner/Operator City,State,Zip: YAKIMA, WA 98902
Owner/Operator Telephone: 509-453-6369
Owner/Operator Telephone Ext: Not reported
Owner/Operator Fax: Not reported
Owner/Operator Email: Not reported

Owner/Operator Indicator: Operator
Owner/Operator Name: DAVE A
Legal Status: Private
Date Became Current: 19990619
Date Ended Current: Not reported
Owner/Operator Address: 2105 W LINCOLN AVE
Owner/Operator City,State,Zip: YAKIMA, WA 98902
Owner/Operator Telephone: 509-453-6369
Owner/Operator Telephone Ext: Not reported
Owner/Operator Fax: Not reported
Owner/Operator Email: Not reported

Owner/Operator Indicator: Operator
Owner/Operator Name: ACKERMAN, DAVE
Legal Status: Private
Date Became Current: Not reported
Date Ended Current: Not reported
Owner/Operator Address: 2105 W LINCOLN AVE
Owner/Operator City,State,Zip: YAKIMA, WA 98902
Owner/Operator Telephone: 509-453-6369
Owner/Operator Telephone Ext: Not reported
Owner/Operator Fax: Not reported
Owner/Operator Email: Not reported

Owner/Operator Indicator: Owner
Owner/Operator Name: ACKERMAN, DAVE
Legal Status: Private
Date Became Current: 19990619
Date Ended Current: Not reported
Owner/Operator Address: 2105 W LINCOLN AVE
Owner/Operator City,State,Zip: YAKIMA, WA 98902
Owner/Operator Telephone: 509-453-6369
Owner/Operator Telephone Ext: Not reported
Owner/Operator Fax: Not reported
Owner/Operator Email: Not reported

Owner/Operator Indicator: Operator
Owner/Operator Name: ACKERMAN, DAVE
Legal Status: Private

Map ID
Direction
Distance
Elevation

MAP FINDINGS

Site

Database(s)

EDR ID Number
EPA ID Number

PRINT GUYS THE (Continued)

1010337762

Date Became Current:	19990619
Date Ended Current:	Not reported
Owner/Operator Address:	2105 W LINCOLN AVE
Owner/Operator City,State,Zip:	YAKIMA, WA 98902
Owner/Operator Telephone:	509-453-6369
Owner/Operator Telephone Ext:	Not reported
Owner/Operator Fax:	Not reported
Owner/Operator Email:	Not reported
Owner/Operator Indicator:	Owner
Owner/Operator Name:	ADVANCED SERVICES
Legal Status:	Private
Date Became Current:	20051231
Date Ended Current:	Not reported
Owner/Operator Address:	107 S 7TH AVE
Owner/Operator City,State,Zip:	YAKIMA, WA 98902
Owner/Operator Telephone:	509-453-5563
Owner/Operator Telephone Ext:	Not reported
Owner/Operator Fax:	Not reported
Owner/Operator Email:	Not reported
Owner/Operator Indicator:	Operator
Owner/Operator Name:	ACKERMAN, DAVE
Legal Status:	Private
Date Became Current:	19990619
Date Ended Current:	Not reported
Owner/Operator Address:	2105 W LINCOLN AVE
Owner/Operator City,State,Zip:	YAKIMA, WA 98902
Owner/Operator Telephone:	509-453-6369
Owner/Operator Telephone Ext:	Not reported
Owner/Operator Fax:	Not reported
Owner/Operator Email:	Not reported
Owner/Operator Indicator:	Owner
Owner/Operator Name:	ADVANCED SERVICES
Legal Status:	Private
Date Became Current:	Not reported
Date Ended Current:	Not reported
Owner/Operator Address:	107 S 7TH AVE
Owner/Operator City,State,Zip:	YAKIMA, WA 98902
Owner/Operator Telephone:	509-453-5563
Owner/Operator Telephone Ext:	Not reported
Owner/Operator Fax:	Not reported
Owner/Operator Email:	Not reported
Owner/Operator Indicator:	Owner
Owner/Operator Name:	ACKERMAN, DAVE
Legal Status:	Private
Date Became Current:	19990619
Date Ended Current:	Not reported
Owner/Operator Address:	2105 W LINCOLN AVE
Owner/Operator City,State,Zip:	YAKIMA, WA 98902
Owner/Operator Telephone:	509-453-6369
Owner/Operator Telephone Ext:	Not reported
Owner/Operator Fax:	Not reported
Owner/Operator Email:	Not reported

Map ID
Direction
Distance
Elevation

MAP FINDINGS

Site

Database(s)

EDR ID Number
EPA ID Number

PRINT GUYS THE (Continued)

1010337762

Owner/Operator Indicator: Owner
Owner/Operator Name: ADVANCED SERVICES
Legal Status: Private
Date Became Current: 20051231
Date Ended Current: Not reported
Owner/Operator Address: 107 S 7TH AVE
Owner/Operator City,State,Zip: YAKIMA, WA 98902
Owner/Operator Telephone: 509-453-5563
Owner/Operator Telephone Ext: Not reported
Owner/Operator Fax: Not reported
Owner/Operator Email: Not reported

Owner/Operator Indicator: Owner
Owner/Operator Name: ADVANCED SERVICES
Legal Status: Private
Date Became Current: Not reported
Date Ended Current: Not reported
Owner/Operator Address: 107 S 7TH AVE
Owner/Operator City,State,Zip: YAKIMA, WA 98902
Owner/Operator Telephone: 509-453-5563
Owner/Operator Telephone Ext: Not reported
Owner/Operator Fax: Not reported
Owner/Operator Email: Not reported

Owner/Operator Indicator: Owner
Owner/Operator Name: DAVE A
Legal Status: Private
Date Became Current: 19990619
Date Ended Current: Not reported
Owner/Operator Address: 2105 W LINCOLN AVE
Owner/Operator City,State,Zip: YAKIMA, WA 98902
Owner/Operator Telephone: 509-453-6369
Owner/Operator Telephone Ext: Not reported
Owner/Operator Fax: Not reported
Owner/Operator Email: Not reported

Historic Generators:

Receive Date: 20041101
Handler Name: PRINT GUYS THE
Federal Waste Generator Description: Not a generator, verified
State District Owner: WA
Large Quantity Handler of Universal Waste: No
Recognized Trader Importer: No
Recognized Trader Exporter: No
Spent Lead Acid Battery Importer: No
Spent Lead Acid Battery Exporter: No
Current Record: No
Non Storage Recycler Activity: Not reported
Electronic Manifest Broker: Not reported

Receive Date: 20041101
Handler Name: PRINT GUYS THE
Federal Waste Generator Description: Not a generator, verified
State District Owner: WA
Large Quantity Handler of Universal Waste: No
Recognized Trader Importer: No
Recognized Trader Exporter: No

Map ID
Direction
Distance
Elevation

MAP FINDINGS

Site

Database(s)

EDR ID Number
EPA ID Number

PRINT GUYS THE (Continued)

1010337762

Spent Lead Acid Battery Importer: No
Spent Lead Acid Battery Exporter: No
Current Record: No
Non Storage Recycler Activity: Not reported
Electronic Manifest Broker: Not reported

Receive Date: 20041102
Handler Name: PRINT GUYS THE
Federal Waste Generator Description: Not a generator, verified
State District Owner: WA
Large Quantity Handler of Universal Waste: No
Recognized Trader Importer: Not reported
Recognized Trader Exporter: Not reported
Spent Lead Acid Battery Importer: Not reported
Spent Lead Acid Battery Exporter: Not reported
Current Record: Yes
Non Storage Recycler Activity: Not reported
Electronic Manifest Broker: Not reported

Receive Date: 20040729
Handler Name: PRINT GUYS THE
Federal Waste Generator Description: Not a generator, verified
State District Owner: WA
Large Quantity Handler of Universal Waste: No
Recognized Trader Importer: No
Recognized Trader Exporter: No
Spent Lead Acid Battery Importer: No
Spent Lead Acid Battery Exporter: No
Current Record: No
Non Storage Recycler Activity: Not reported
Electronic Manifest Broker: Not reported

Receive Date: 20041101
Handler Name: PRINT GUYS THE
Federal Waste Generator Description: Small Quantity Generator
State District Owner: WA
Large Quantity Handler of Universal Waste: No
Recognized Trader Importer: Not reported
Recognized Trader Exporter: Not reported
Spent Lead Acid Battery Importer: Not reported
Spent Lead Acid Battery Exporter: Not reported
Current Record: No
Non Storage Recycler Activity: Not reported
Electronic Manifest Broker: Not reported

List of NAICS Codes and Descriptions:
NAICS Code: 32311
NAICS Description: PRINTING

Facility Has Received Notices of Violations:
Violations: No Violations Found

Evaluation Action Summary:
Evaluations: No Evaluations Found

Map ID
Direction
Distance
Elevation

MAP FINDINGS

Site

Database(s)

EDR ID Number
EPA ID Number

39
NW
1/4-1/2
0.393 mi.
2073 ft.

KENNETH DEAN BRINKLEY
526 NO 20TH AVENUE
YAKIMA, WA 98902

UST
ALLSITES

U003026349
N/A

Relative:
Higher

UST:

Actual:
1107 ft.

Name: KENNETH DEAN BRINKLEY
Address: 526 NO 20TH AVENUE
City: YAKIMA
Zip: 98902
Facility ID: 11247342
Site Id: 2623
Decimal Latitude: 46.606138
Decimal Longitude: -120.536887

Tank Name: 1
Tag Number: Not reported
Tank Status: Removed
Tank Status Date: 8/6/1996
Tank Install Date: 12/31/1964
Tank Closure Date: Not reported
Capacity Range: 111 TO 1,100 Gallons
Tank Permit Expiration Date: Not reported
Tank Upgrade Date: Not reported
Tank Spill Prevention: Not reported
Tank Overfill Prevention: Not reported
Tank Material: Steel
Tank Construction: Single Wall Tank
Tank Tightness Test: Not reported
Tank Corrosion Protection: Not reported
Tank Manifold: Not reported
Tank Release Detection: Not reported
Tank SFC Type: Not reported
Pipe Material: Coated Steel
Pipe Construction: Not reported
Pipe Primary Release Detection: Not reported
Pipe Second Release Detection: Not reported
Pipe Corrosion Protection: Not reported
Pipe Pumping System: Not reported
Responsible Unit: Central
Dispenser/Pump SFC Type: Not reported
Region: Central
Is Active: False
Actual Capacity: Not reported
Pipe Install Date: Not reported
Turbine Sump Construction: Not reported
Compartment Number: 1
Stored Substance: Leaded Gasoline
Used Substance: Not reported
Compartment Capacity: Not reported

Name: KENNETH DEAN BRINKLEY
Address: 526 NO 20TH AVENUE
City: YAKIMA
Zip: 98902

Tank Name: 2
Tag Number: Not reported

Map ID
Direction
Distance
Elevation

MAP FINDINGS

Site

Database(s)

EDR ID Number
EPA ID Number

KENNETH DEAN BRINKLEY (Continued)

U003026349

Tank Status:	Removed
Tank Status Date:	8/6/1996
Tank Install Date:	12/31/1964
Tank Closure Date:	Not reported
Capacity Range:	111 TO 1,100 Gallons
Tank Permit Expiration Date:	Not reported
Tank Upgrade Date:	Not reported
Tank Spill Prevention:	Not reported
Tank Overfill Prevention:	Not reported
Tank Material:	Steel
Tank Construction:	Single Wall Tank
Tank Tightness Test:	Not reported
Tank Corrosion Protection:	Not reported
Tank Manifold:	Not reported
Tank Release Detection:	Not reported
Tank SFC Type:	Not reported
Pipe Material:	Coated Steel
Pipe Construction:	Not reported
Pipe Primary Release Detection:	Not reported
Pipe Second Release Detection:	Not reported
Pipe Corrosion Protection:	Not reported
Pipe Pumping System:	Not reported
Responsible Unit:	Central
Dispenser/Pump SFC Type:	Not reported
Region:	Central
Is Active:	False
Actual Capacity:	Not reported
Pipe Install Date:	Not reported
Turbine Sump Construction:	Not reported
Compartment Number:	1
Stored Substance:	Leaded Gasoline
Used Substance:	Not reported
Compartment Capacity:	Not reported
Name:	KENNETH DEAN BRINKLEY
Address:	526 NO 20TH AVENUE
City:	YAKIMA
Zip:	98902
Tank Name:	3
Tag Number:	Not reported
Tank Status:	Closed in Place
Tank Status Date:	8/6/1996
Tank Install Date:	12/31/1964
Tank Closure Date:	Not reported
Capacity Range:	111 TO 1,100 Gallons
Tank Permit Expiration Date:	Not reported
Tank Upgrade Date:	Not reported
Tank Spill Prevention:	Not reported
Tank Overfill Prevention:	Not reported
Tank Material:	Steel
Tank Construction:	Single Wall Tank
Tank Tightness Test:	Not reported
Tank Corrosion Protection:	Not reported
Tank Manifold:	Not reported
Tank Release Detection:	Not reported
Tank SFC Type:	Not reported

Map ID
Direction
Distance
Elevation

MAP FINDINGS

Site

Database(s)

EDR ID Number
EPA ID Number

KENNETH DEAN BRINKLEY (Continued)

U003026349

Pipe Material: Coated Steel
Pipe Construction: Not reported
Pipe Primary Release Detection: Not reported
Pipe Second Release Detection: Not reported
Pipe Corrosion Protection: Not reported
Pipe Pumping System: Not reported
Responsible Unit: Central
Dispenser/Pump SFC Type: Not reported
Region: Central
Is Active: False
Actual Capacity: Not reported
Pipe Install Date: Not reported
Turbine Sump Construction: Not reported
Compartment Number: 1
Stored Substance: Leaded Gasoline
Used Substance: Not reported
Compartment Capacity: Not reported

ALLSITES:

Name: KENNETH DEAN BRINKLEY
Facility Id: 11247342

Interaction: 25998
Interaction 1: I
Interaction 2: UST
Ecology Program: TOXICS
Program Data: UST
Facility Alt.: Not reported
Program ID: 2623
Date Interaction: 1999-12-15 00:00:00
Date Interaction 3: Underground Storage Tank
Latitude: 46.606132246999998
Longitude: -120.536872632

40
SSE
1/4-1/2
0.393 mi.
2074 ft.

ST PAUL CATHEDRAL SCHOOL
1214 WEST CHESTNUT
YAKIMA, WA 98902

UST **U000588073**
ALLSITES **N/A**

Relative:
Lower
Actual:
1102 ft.

UST:
Name: ST PAUL CATHEDRAL SCHOOL
Address: 1214 WEST CHESTNUT
City: YAKIMA
Zip: 98902
Facility ID: 79211957
Site Id: 2988
Decimal Latitude: 46.596068758
Decimal Longitude: -120.52671695

Tank Name: 1
Tag Number: Not reported
Tank Status: Closed in Place
Tank Status Date: 8/6/1996
Tank Install Date: 12/31/1964
Tank Closure Date: Not reported

Map ID
Direction
Distance
Elevation

MAP FINDINGS

Site

Database(s)

EDR ID Number
EPA ID Number

ST PAUL CATHEDRAL SCHOOL (Continued)

U000588073

Capacity Range: Not reported
Tank Permit Expiration Date: Not reported
Tank Upgrade Date: Not reported
Tank Spill Prevention: Not reported
Tank Overfill Prevention: Not reported
Tank Material: Not reported
Tank Construction: Not reported
Tank Tightness Test: Not reported
Tank Corrosion Protection: Not reported
Tank Manifold: Not reported
Tank Release Detection: Not reported
Tank SFC Type: Not reported
Pipe Material: Not reported
Pipe Construction: Not reported
Pipe Primary Release Detection: Not reported
Pipe Second Release Detection: Not reported
Pipe Corrosion Protection: Not reported
Pipe Pumping System: Not reported
Responsible Unit: Central
Dispenser/Pump SFC Type: Not reported
Region: Central
Is Active: False
Actual Capacity: Not reported
Pipe Install Date: Not reported
Turbine Sump Construction: Not reported
Compartment Number: 1
Stored Substance: Not reported
Used Substance: Not reported
Compartment Capacity: Not reported

Name: ST PAUL CATHEDRAL SCHOOL
Address: 1214 WEST CHESTNUT
City: YAKIMA
Zip: 98902

Tank Name: 2
Tag Number: Not reported
Tank Status: Closed in Place
Tank Status Date: 8/6/1996
Tank Install Date: 12/31/1964
Tank Closure Date: Not reported
Capacity Range: Not reported
Tank Permit Expiration Date: Not reported
Tank Upgrade Date: Not reported
Tank Spill Prevention: Not reported
Tank Overfill Prevention: Not reported
Tank Material: Not reported
Tank Construction: Not reported
Tank Tightness Test: Not reported
Tank Corrosion Protection: Not reported
Tank Manifold: Not reported
Tank Release Detection: Not reported
Tank SFC Type: Not reported
Pipe Material: Not reported
Pipe Construction: Not reported
Pipe Primary Release Detection: Not reported
Pipe Second Release Detection: Not reported

Map ID
Direction
Distance
Elevation

MAP FINDINGS

Site

Database(s)

EDR ID Number
EPA ID Number

ST PAUL CATHEDRAL SCHOOL (Continued)

U000588073

Pipe Corrosion Protection: Not reported
Pipe Pumping System: Not reported
Responsible Unit: Central
Dispenser/Pump SFC Type: Not reported
Region: Central
Is Active: False
Actual Capacity: Not reported
Pipe Install Date: Not reported
Turbine Sump Construction: Not reported
Compartment Number: 1
Stored Substance: Not reported
Used Substance: Not reported
Compartment Capacity: Not reported

ALLSITES:

Name: ST PAUL CATHEDRAL SCHOOL
Facility Id: 79211957

Interaction: 65008
Interaction 1: A
Interaction 2: UST
Ecology Program: TOXICS
Program Data: UST
Facility Alt.: Not reported
Program ID: 2988
Date Interaction: 1999-12-15 00:00:00
Date Interaction 3: Underground Storage Tank
Latitude: 46.596063004000001
Longitude: -120.526702586

41
SW
1/4-1/2
0.400 mi.
2114 ft.

TRENKENSCHUH PROPERTY
702/702 1/2 SOUTH 19TH AVE.
YAKIMA, WA 98902

ICR S103510231
N/A

Relative:
Higher

Actual:
1186 ft.

ICR:
Date Ecology Received Report: 03/17/92
Contaminants Found at Site: Petroleum products
Media Contaminated: Soil
Waste Management: Tank
Region: Central
Type of Report Ecology Received: Final cleanup report
Site Register Issue: 92-23
County Code: 39
Contact: Not reported
Report Title: Not reported

Map ID
Direction
Distance
Elevation

MAP FINDINGS

Site

Database(s)

EDR ID Number
EPA ID Number

42
NNW
1/4-1/2
0.408 mi.
2155 ft.

BERND INC
660 N 18TH AVE
YAKIMA, WA 98902

UST
ALLSITES U001777905
N/A

Relative:
Lower

UST:

Actual:
1102 ft.

Name: BERND INC
Address: 660 N 18TH AVE
City: YAKIMA
Zip: 98902
Facility ID: 67678655
Site Id: 12702
Decimal Latitude: 46.608238
Decimal Longitude: -120.534437

Tank Name: 1
Tag Number: Not reported
Tank Status: Removed
Tank Status Date: 8/6/1996
Tank Install Date: 1/1/1978
Tank Closure Date: Not reported
Capacity Range: Not reported
Tank Permit Expiration Date: Not reported
Tank Upgrade Date: Not reported
Tank Spill Prevention: Not reported
Tank Overfill Prevention: Not reported
Tank Material: Steel
Tank Construction: Not reported
Tank Tightness Test: Not reported
Tank Corrosion Protection: Not reported
Tank Manifold: Not reported
Tank Release Detection: Not reported
Tank SFC Type: Not reported
Pipe Material: Steel
Pipe Construction: Not reported
Pipe Primary Release Detection: Not reported
Pipe Second Release Detection: Not reported
Pipe Corrosion Protection: Not reported
Pipe Pumping System: Not reported
Responsible Unit: Central
Dispenser/Pump SFC Type: Not reported
Region: Central
Is Active: False
Actual Capacity: Not reported
Pipe Install Date: Not reported
Turbine Sump Construction: Not reported
Compartment Number: 1
Stored Substance: Leaded Gasoline
Used Substance: Not reported
Compartment Capacity: Not reported

ALLSITES:

Name: BERND INC
Facility Id: 67678655

Interaction: 58471
Interaction 1: I
Interaction 2: UST

Map ID
Direction
Distance
Elevation

MAP FINDINGS

Site

Database(s)

EDR ID Number
EPA ID Number

BERND INC (Continued)

U001777905

Ecology Program: TOXICS
Program Data: UST
Facility Alt.: Not reported
Program ID: 12702
Date Interaction: 2000-01-27 00:00:00
Date Interaction 3: Underground Storage Tank
Latitude: 46.60823224699997
Longitude: -120.534422632

43
ESE
1/4-1/2
0.413 mi.
2180 ft.

SWAN MANOR ADDITION
8TH AVE. & W. YAKIMA AVE.
YAKIMA, WA 98902

ICR S105454448
N/A

Relative:
Lower

ICR:
Date Ecology Received Report: 12/07/92
Contaminants Found at Site: Petroleum products
Media Contaminated: Groundwater, Soil
Waste Management: Tank
Region: Central
Type of Report Ecology Received: Final cleanup report
Site Register Issue: 92-40
County Code: 39
Contact: Not reported
Report Title: Not reported

Actual:
1082 ft.

44
SSE
1/4-1/2
0.419 mi.
2214 ft.

YAKIMA PIPE BOMB MERCURY RELEASE
106 SOUTH 11TH AVE
YAKIMA, WA 98902

SEMS-ARCHIVE 1016170786
WAN001003144

Relative:
Lower

SEMS Archive:
Site ID: 1003144
EPA ID: WAN001003144
Name: YAKIMA PIPE BOMB MERCURY RELEASE
Address: 106 SOUTH 11TH AVE
Address 2: Not reported
City,State,Zip: YAKIMA, WA 98902
Cong District: Not reported
FIPS Code: 53077
FF: N
NPL: Not on the NPL
Non NPL Status: Removal Only Site (No Site Assessment Work Needed)

Actual:
1094 ft.

SEMS Archive Detail:

Region: 10
Site ID: 1003144
EPA ID: WAN001003144
Site Name: YAKIMA PIPE BOMB MERCURY RELEASE
NPL: N
FF: N
OU: 00
Action Code: RV
Action Name: RMVL

Map ID
Direction
Distance
Elevation

MAP FINDINGS

Site

Database(s)

EDR ID Number
EPA ID Number

YAKIMA PIPE BOMB MERCURY RELEASE (Continued)

1016170786

SEQ: 1
Start Date: 2013-08-02 04:00:00
Finish Date: 2013-08-03 04:00:00
Qual: C
Current Action Lead: EPA Perf

**45
NW
1/4-1/2
0.423 mi.
2235 ft.**

**KING SALES & MFG CO
609 N 20 AVE
YAKIMA, WA 98902**

**UST U001777680
ALLSITES N/A**

**Relative:
Higher
Actual:
1106 ft.**

UST:
Name: KING SALES & MFG CO
Address: 609 N 20 AVE
City: YAKIMA
Zip: 98902
Facility ID: 11638875
Site Id: 1442
Decimal Latitude: 46.607038652
Decimal Longitude: -120.53689734

Tank Name: 1
Tag Number: Not reported
Tank Status: Removed
Tank Status Date: 7/20/1990
Tank Install Date: 12/31/1964
Tank Closure Date: Not reported
Capacity Range: 111 TO 1,100 Gallons
Tank Permit Expiration Date: Not reported
Tank Upgrade Date: Not reported
Tank Spill Prevention: Not reported
Tank Overfill Prevention: Not reported
Tank Material: Steel
Tank Construction: Not reported
Tank Tightness Test: Not reported
Tank Corrosion Protection: Not reported
Tank Manifold: Not reported
Tank Release Detection: Not reported
Tank SFC Type: Not reported
Pipe Material: Steel
Pipe Construction: Not reported
Pipe Primary Release Detection: Not reported
Pipe Second Release Detection: Not reported
Pipe Corrosion Protection: Not reported
Pipe Pumping System: Not reported
Responsible Unit: Central
Dispencer/Pump SFC Type: Not reported
Region: Central
Is Active: False
Actual Capacity: Not reported
Pipe Install Date: Not reported
Turbine Sump Construction: Not reported
Compartment Number: 1
Stored Substance: Leaded Gasoline
Used Substance: Not reported
Compartment Capacity: Not reported

Map ID
Direction
Distance
Elevation

MAP FINDINGS

Site

Database(s)

EDR ID Number
EPA ID Number

KING SALES & MFG CO (Continued)

U001777680

ALLSITES:

Name: KING SALES & MFG CO
Facility Id: 11638875

Interaction: 26339
Interaction 1: I
Interaction 2: UST
Ecology Program: TOXICS
Program Data: UST
Facility Alt.: Not reported
Program ID: 1442
Date Interaction: 1999-12-15 00:00:00
Date Interaction 3: Underground Storage Tank
Latitude: 46.607032898999996
Longitude: -120.53688297399999

K46
West
1/4-1/2
0.426 mi.
2251 ft.

UNOCAL 4960
2201 LINCOLN AVE
YAKIMA, WA 98902
Site 2 of 2 in cluster K

UST **U003028519**
ALLSITES **N/A**

Relative:
Higher
Actual:
1122 ft.

UST:
Name: UNOCAL 4960
Address: 2201 LINCOLN AVE
City: YAKIMA
Zip: 98902
Facility ID: 94831786
Site Id: 8519
Decimal Latitude: 46.603328
Decimal Longitude: -120.539477

Tank Name: 1
Tag Number: Not reported
Tank Status: Removed
Tank Status Date: 8/6/1996
Tank Install Date: 12/31/1964
Tank Closure Date: Not reported
Capacity Range: Not reported
Tank Permit Expiration Date: Not reported
Tank Upgrade Date: Not reported
Tank Spill Prevention: Not reported
Tank Overfill Prevention: Not reported
Tank Material: Fiberglass Reinforced Plastic
Tank Construction: Single Wall Tank
Tank Tightness Test: Not reported
Tank Corrosion Protection: Not reported
Tank Manifold: Not reported
Tank Release Detection: Not reported
Tank SFC Type: Not reported
Pipe Material: Fiberglass
Pipe Construction: Not reported
Pipe Primary Release Detection: Not reported
Pipe Second Release Detection: Not reported
Pipe Corrosion Protection: Not reported
Pipe Pumping System: Not reported

Map ID
Direction
Distance
Elevation

MAP FINDINGS

Site

Database(s)

EDR ID Number
EPA ID Number

UNOCAL 4960 (Continued)

U003028519

Responsible Unit: Central
Dispenser/Pump SFC Type: Not reported
Region: Central
Is Active: False
Actual Capacity: Not reported
Pipe Install Date: Not reported
Turbine Sump Construction: Not reported
Compartment Number: 1
Stored Substance: Unleaded Gasoline
Used Substance: Not reported
Compartment Capacity: Not reported

Name: UNOCAL 4960
Address: 2201 LINCOLN AVE
City: YAKIMA
Zip: 98902

Tank Name: 2
Tag Number: Not reported
Tank Status: Removed
Tank Status Date: 8/6/1996
Tank Install Date: 12/31/1964
Tank Closure Date: Not reported
Capacity Range: Not reported
Tank Permit Expiration Date: Not reported
Tank Upgrade Date: Not reported
Tank Spill Prevention: Not reported
Tank Overfill Prevention: Not reported
Tank Material: Fiberglass Reinforced Plastic
Tank Construction: Single Wall Tank
Tank Tightness Test: Not reported
Tank Corrosion Protection: Not reported
Tank Manifold: Not reported
Tank Release Detection: Not reported
Tank SFC Type: Not reported
Pipe Material: Fiberglass
Pipe Construction: Not reported
Pipe Primary Release Detection: Not reported
Pipe Second Release Detection: Not reported
Pipe Corrosion Protection: Not reported
Pipe Pumping System: Not reported
Responsible Unit: Central
Dispenser/Pump SFC Type: Not reported
Region: Central
Is Active: False
Actual Capacity: Not reported
Pipe Install Date: Not reported
Turbine Sump Construction: Not reported
Compartment Number: 1
Stored Substance: Leaded Gasoline
Used Substance: Not reported
Compartment Capacity: Not reported

Name: UNOCAL 4960
Address: 2201 LINCOLN AVE
City: YAKIMA
Zip: 98902

Map ID
Direction
Distance
Elevation

MAP FINDINGS

Site

Database(s)

EDR ID Number
EPA ID Number

UNOCAL 4960 (Continued)

U003028519

Tank Name: 4
Tag Number: Not reported
Tank Status: Removed
Tank Status Date: 8/6/1996
Tank Install Date: 12/31/1964
Tank Closure Date: Not reported
Capacity Range: 111 TO 1,100 Gallons
Tank Permit Expiration Date: Not reported
Tank Upgrade Date: Not reported
Tank Spill Prevention: Not reported
Tank Overfill Prevention: Not reported
Tank Material: Steel
Tank Construction: Single Wall Tank
Tank Tightness Test: Not reported
Tank Corrosion Protection: Not reported
Tank Manifold: Not reported
Tank Release Detection: Not reported
Tank SFC Type: Not reported
Pipe Material: Steel
Pipe Construction: Not reported
Pipe Primary Release Detection: Not reported
Pipe Second Release Detection: Not reported
Pipe Corrosion Protection: Not reported
Pipe Pumping System: Not reported
Responsible Unit: Central
Dispenser/Pump SFC Type: Not reported
Region: Central
Is Active: False
Actual Capacity: Not reported
Pipe Install Date: Not reported
Turbine Sump Construction: Not reported
Compartment Number: 1
Stored Substance: Used Oil/Waste Oil
Used Substance: Not reported
Compartment Capacity: Not reported

ALLSITES:

Name: UNOCAL 4960
Facility Id: 94831786

Interaction: 73759
Interaction 1: I
Interaction 2: UST
Ecology Program: TOXICS
Program Data: UST
Facility Alt.: Not reported
Program ID: 8519
Date Interaction: 2000-01-27 00:00:00
Date Interaction 3: Underground Storage Tank
Latitude: 46.603322247000001
Longitude: -120.539462632

Map ID
Direction
Distance
Elevation

MAP FINDINGS

Site

Database(s)

EDR ID Number
EPA ID Number

47 **STORMWATER OUTFALL RETROFIT COUNTY WIDE** **ALLSITES** **S117804802**
East **, WA** **N/A**
1/4-1/2
0.443 mi.
2341 ft.

Relative: ALLSITES:
Lower Name: STORMWATER OUTFALL RETROFIT COUNTY WIDE
Actual: Facility Id: 1872
1079 ft.
Interaction: 111830
Interaction 1: I
Interaction 2: CONSTSWGP
Ecology Program: WATQUAL
Program Data: PARIS
Facility Alt.: Stormwater Outfall Retrofit - County-wid
Program ID: WAR302727
Date Interaction: 2015-01-16 00:00:00
Date Interaction 3: Construction SW GP
Latitude: 46.602491317000002
Longitude: -120.518472461

48 **SWAN MANOR ADDITION** **UST** **U003604966**
SE **10 S 8TH AVE** **ALLSITES** **N/A**
1/4-1/2 **YAKIMA, WA 98902**
0.450 mi.
2378 ft.

Relative: UST:
Lower Name: SWAN MANOR ADDITION
Actual: Address: 10 S 8TH AVE
1086 ft. City: YAKIMA
Zip: 98902
Facility ID: 44221346
Site Id: 503185
Decimal Latitude: 46.598459
Decimal Longitude: -120.521176
Tank Name: 1
Tag Number: Not reported
Tank Status: Exempt - Removed
Tank Status Date: 7/15/1992
Tank Install Date: 1/1/1900
Tank Closure Date: 12/5/1992
Capacity Range: Not reported
Tank Permit Expiration Date: Not reported
Tank Upgrade Date: Not reported
Tank Spill Prevention: Not reported
Tank Overfill Prevention: Not reported
Tank Material: Not reported
Tank Construction: Not reported
Tank Tightness Test: Not reported
Tank Corrosion Protection: Not reported
Tank Manifold: Not reported
Tank Release Detection: Not reported
Tank SFC Type: Not reported
Pipe Material: Not reported
Pipe Construction: Not reported
Pipe Primary Release Detection: Not reported

Map ID
Direction
Distance
Elevation

MAP FINDINGS

Site

Database(s)

EDR ID Number
EPA ID Number

SWAN MANOR ADDITION (Continued)

U003604966

Pipe Second Release Detection: Not reported
Pipe Corrosion Protection: Not reported
Pipe Pumping System: Not reported
Responsible Unit: Central
Dispenser/Pump SFC Type: Not reported
Region: Central
Is Active: False
Actual Capacity: 750
Pipe Install Date: Not reported
Turbine Sump Construction: Not reported
Compartment Number: 1
Stored Substance: Diesel
Used Substance: Not reported
Compartment Capacity: 750

ALLSITES:

Name: SWAN MANOR ADDITION
Facility Id: 44221346

Interaction: 44931
Interaction 1: A
Interaction 2: UST
Ecology Program: TOXICS
Program Data: UST
Facility Alt.: Not reported
Program ID: 503185
Date Interaction: 2000-02-08 00:00:00
Date Interaction 3: Underground Storage Tank
Latitude: 46.598453245999998
Longitude: -120.521161636

**49
SW
1/4-1/2
0.456 mi.
2408 ft.**

**KITS CAMERAS 1043
2089 YAKIMA MALL
YAKIMA, WA 98902**

**ALLSITES 1001031550
RCRA NonGen / NLR WAR000002550
FINDS
ECHO**

**Relative:
Higher
Actual:
1194 ft.**

ALLSITES:

Name: KITS CAMERAS 1043
Facility Id: 41358419
Interaction: 43004
Interaction 1: I
Interaction 2: HWG
Ecology Program: HAZWASTE
Program Data: TURBOWASTE
Facility Alt.: Not reported
Program ID: WAR000002550
Date Interaction: 1995-05-17 00:00:00
Date Interaction 3: Hazardous Waste Generator
Latitude: 46.603374242999998
Longitude: -120.50197563899999

RCRA NonGen / NLR:
Date Form Received by Agency:

20040220

Map ID
Direction
Distance
Elevation

MAP FINDINGS

Site

Database(s)

EDR ID Number
EPA ID Number

KITS CAMERAS 1043 (Continued)

1001031550

Handler Name:	KITS CAMERAS 1043	
Handler Address:		2089 YAKIMA MALL
Handler City,State,Zip:		YAKIMA, WA 98901
EPA ID:		WAR000002550
Contact Name:		TOM KELLY
Contact Address:		6711 RITZ WAY
Contact City,State,Zip:		BELTSVILLE, MD 20705
Contact Telephone:		301-419-0000
Contact Fax:		Not reported
Contact Email:		Not reported
Contact Title:		Not reported
EPA Region:		10
Land Type:		Private
Federal Waste Generator Description:		Not a generator, verified
Non-Notifier:		Not reported
Biennial Report Cycle:		Not reported
Accessibility:		Not reported
Active Site Indicator:		Not reported
State District Owner:		WA
State District:		CRO
Mailing Address:		6711 RITZ WAY
Mailing City,State,Zip:		BELTSVILLE, WA 20705
Owner Name:		RITZ CAMERA CENTERS INC
Owner Type:		Private
Operator Name:		NEWCOMB, SANDY
Operator Type:		Private
Short-Term Generator Activity:		No
Importer Activity:		No
Mixed Waste Generator:		No
Transporter Activity:		No
Transfer Facility Activity:		No
Recycler Activity with Storage:		No
Small Quantity On-Site Burner Exemption:		No
Smelting Melting and Refining Furnace Exemption:		No
Underground Injection Control:		No
Off-Site Waste Receipt:		No
Universal Waste Indicator:		No
Universal Waste Destination Facility:		No
Federal Universal Waste:		No
Active Site Fed-Reg Treatment Storage and Disposal Facility:		Not reported
Active Site Converter Treatment storage and Disposal Facility:		Not reported
Active Site State-Reg Treatment Storage and Disposal Facility:		Not reported
Active Site State-Reg Handler:		---
Federal Facility Indicator:		Not reported
Hazardous Secondary Material Indicator:		NN
Sub-Part K Indicator:		Not reported
Commercial TSD Indicator:		No
Treatment Storage and Disposal Type:		Not reported
2018 GPRA Permit Baseline:		Not on the Baseline
2018 GPRA Renewals Baseline:		Not on the Baseline
Permit Renewals Workload Universe:		Not reported
Permit Workload Universe:		Not reported
Permit Progress Universe:		Not reported
Post-Closure Workload Universe:		Not reported
Closure Workload Universe:		Not reported
202 GPRA Corrective Action Baseline:		No
Corrective Action Workload Universe:		No

Map ID
Direction
Distance
Elevation

MAP FINDINGS

Site

Database(s)

EDR ID Number
EPA ID Number

KITS CAMERAS 1043 (Continued)

1001031550

Subject to Corrective Action Universe:	No
Non-TSDFs Where RCRA CA has Been Imposed Universe:	No
TSDFs Potentially Subject to CA Under 3004 (u)/(v) Universe:	No
TSDFs Only Subject to CA under Discretionary Auth Universe:	No
Corrective Action Priority Ranking:	No NCAPS ranking
Environmental Control Indicator:	No
Institutional Control Indicator:	No
Human Exposure Controls Indicator:	N/A
Groundwater Controls Indicator:	N/A
Operating TSDF Universe:	Not reported
Full Enforcement Universe:	Not reported
Significant Non-Complier Universe:	No
Unaddressed Significant Non-Complier Universe:	No
Addressed Significant Non-Complier Universe:	No
Significant Non-Complier With a Compliance Schedule Universe:	No
Financial Assurance Required:	Not reported
Handler Date of Last Change:	20180510
Recognized Trader-Importer:	No
Recognized Trader-Exporter:	No
Importer of Spent Lead Acid Batteries:	No
Exporter of Spent Lead Acid Batteries:	No
Recycler Activity Without Storage:	No
Manifest Broker:	No
Sub-Part P Indicator:	No

Biennial: List of Years

Year: 2003

[Click Here for Biennial Reporting System Data:](#)

Handler - Owner Operator:

Owner/Operator Indicator:	Owner
Owner/Operator Name:	RITZ CAMERA CEN R
Legal Status:	Private
Date Became Current:	19980901
Date Ended Current:	Not reported
Owner/Operator Address:	6711 RITZ WAY
Owner/Operator City,State,Zip:	BELTSVILLE, MD 20705
Owner/Operator Telephone:	301-419-0000
Owner/Operator Telephone Ext:	Not reported
Owner/Operator Fax:	Not reported
Owner/Operator Email:	Not reported

Owner/Operator Indicator:	Operator
Owner/Operator Name:	KITS CAMERAS 1043
Legal Status:	Private
Date Became Current:	Not reported
Date Ended Current:	Not reported
Owner/Operator Address:	2089 YAKIMA MALL
Owner/Operator City,State,Zip:	YAKIMA, WA 98901
Owner/Operator Telephone:	000-000-0000
Owner/Operator Telephone Ext:	Not reported
Owner/Operator Fax:	Not reported
Owner/Operator Email:	Not reported

Owner/Operator Indicator:	Operator
---------------------------	----------

Map ID
Direction
Distance
Elevation

MAP FINDINGS

Site

Database(s)

EDR ID Number
EPA ID Number

KITS CAMERAS 1043 (Continued)

1001031550

Owner/Operator Name:	KITS CAMERAS 1043
Legal Status:	Private
Date Became Current:	Not reported
Date Ended Current:	Not reported
Owner/Operator Address:	2089 YAKIMA MALL
Owner/Operator City,State,Zip:	YAKIMA, WA 98901
Owner/Operator Telephone:	000-000-0000
Owner/Operator Telephone Ext:	Not reported
Owner/Operator Fax:	Not reported
Owner/Operator Email:	Not reported
Owner/Operator Indicator:	Owner
Owner/Operator Name:	RITZ CAMERA CENTERS INC
Legal Status:	Private
Date Became Current:	19980901
Date Ended Current:	Not reported
Owner/Operator Address:	6711 RITZ WAY
Owner/Operator City,State,Zip:	BELTSVILLE, MD 20705
Owner/Operator Telephone:	301-419-0000
Owner/Operator Telephone Ext:	Not reported
Owner/Operator Fax:	Not reported
Owner/Operator Email:	Not reported
Owner/Operator Indicator:	Owner
Owner/Operator Name:	KITS CAMERAS 1043
Legal Status:	Private
Date Became Current:	Not reported
Date Ended Current:	Not reported
Owner/Operator Address:	2089 YAKIMA MALL
Owner/Operator City,State,Zip:	YAKIMA, WA 98901
Owner/Operator Telephone:	000-000-0000
Owner/Operator Telephone Ext:	Not reported
Owner/Operator Fax:	Not reported
Owner/Operator Email:	Not reported
Owner/Operator Indicator:	Owner
Owner/Operator Name:	KITS CAMERAS 1043
Legal Status:	Private
Date Became Current:	Not reported
Date Ended Current:	Not reported
Owner/Operator Address:	2089 YAKIMA MALL
Owner/Operator City,State,Zip:	YAKIMA, WA 98901
Owner/Operator Telephone:	000-000-0000
Owner/Operator Telephone Ext:	Not reported
Owner/Operator Fax:	Not reported
Owner/Operator Email:	Not reported
Owner/Operator Indicator:	Owner
Owner/Operator Name:	KITS CAMERAS 1043
Legal Status:	Private
Date Became Current:	Not reported
Date Ended Current:	Not reported
Owner/Operator Address:	2089 YAKIMA MALL
Owner/Operator City,State,Zip:	YAKIMA, WA 98901
Owner/Operator Telephone:	000-000-0000
Owner/Operator Telephone Ext:	Not reported
Owner/Operator Fax:	Not reported

Map ID
Direction
Distance
Elevation

MAP FINDINGS

Site

Database(s)

EDR ID Number
EPA ID Number

KITS CAMERAS 1043 (Continued)

1001031550

Owner/Operator Email:	Not reported
Owner/Operator Indicator:	Operator
Owner/Operator Name:	NEWCOMB, SANDY
Legal Status:	Private
Date Became Current:	Not reported
Date Ended Current:	Not reported
Owner/Operator Address:	2089 YAKIMA MALL
Owner/Operator City,State,Zip:	YAKIMA, WA 98902
Owner/Operator Telephone:	509-453-1530
Owner/Operator Telephone Ext:	Not reported
Owner/Operator Fax:	Not reported
Owner/Operator Email:	Not reported
Owner/Operator Indicator:	Owner
Owner/Operator Name:	RITZ CAMERA CENTERS INC
Legal Status:	Private
Date Became Current:	19980901
Date Ended Current:	Not reported
Owner/Operator Address:	6711 RITZ WAY
Owner/Operator City,State,Zip:	BELTSVILLE, MD 20705
Owner/Operator Telephone:	301-419-0000
Owner/Operator Telephone Ext:	Not reported
Owner/Operator Fax:	Not reported
Owner/Operator Email:	Not reported
Owner/Operator Indicator:	Owner
Owner/Operator Name:	YAKIMA MALL SHOPPING CTR
Legal Status:	Private
Date Became Current:	Not reported
Date Ended Current:	Not reported
Owner/Operator Address:	2089 YAKIMA MALL
Owner/Operator City,State,Zip:	YAKIMA, WA 98902
Owner/Operator Telephone:	509-248-4040
Owner/Operator Telephone Ext:	Not reported
Owner/Operator Fax:	Not reported
Owner/Operator Email:	Not reported
Owner/Operator Indicator:	Operator
Owner/Operator Name:	NEWCOMB, SANDY
Legal Status:	Private
Date Became Current:	Not reported
Date Ended Current:	Not reported
Owner/Operator Address:	2089 YAKIMA MALL
Owner/Operator City,State,Zip:	YAKIMA, WA 98902
Owner/Operator Telephone:	509-453-1530
Owner/Operator Telephone Ext:	Not reported
Owner/Operator Fax:	Not reported
Owner/Operator Email:	Not reported
Owner/Operator Indicator:	Owner
Owner/Operator Name:	KITS CAMERAS 1043
Legal Status:	Private
Date Became Current:	Not reported
Date Ended Current:	Not reported
Owner/Operator Address:	2089 YAKIMA MALL
Owner/Operator City,State,Zip:	YAKIMA, WA 98901

Map ID
Direction
Distance
Elevation

MAP FINDINGS

Site

Database(s)

EDR ID Number
EPA ID Number

KITS CAMERAS 1043 (Continued)

1001031550

Owner/Operator Telephone:	000-000-0000
Owner/Operator Telephone Ext:	Not reported
Owner/Operator Fax:	Not reported
Owner/Operator Email:	Not reported
Owner/Operator Indicator:	Owner
Owner/Operator Name:	YAKIMA MALL SHOPPING CTR
Legal Status:	Private
Date Became Current:	Not reported
Date Ended Current:	Not reported
Owner/Operator Address:	2089 YAKIMA MALL
Owner/Operator City,State,Zip:	YAKIMA, WA 98902
Owner/Operator Telephone:	509-248-4040
Owner/Operator Telephone Ext:	Not reported
Owner/Operator Fax:	Not reported
Owner/Operator Email:	Not reported
Owner/Operator Indicator:	Owner
Owner/Operator Name:	RITZ CAMERA CENTERS INC
Legal Status:	Private
Date Became Current:	19980901
Date Ended Current:	Not reported
Owner/Operator Address:	6711 RITZ WAY
Owner/Operator City,State,Zip:	BELTSVILLE, MD 20705
Owner/Operator Telephone:	Not reported
Owner/Operator Telephone Ext:	Not reported
Owner/Operator Fax:	Not reported
Owner/Operator Email:	Not reported
Owner/Operator Indicator:	Owner
Owner/Operator Name:	YAKIMA MALL SHOPPING CTR
Legal Status:	Private
Date Became Current:	Not reported
Date Ended Current:	Not reported
Owner/Operator Address:	2089 YAKIMA MALL
Owner/Operator City,State,Zip:	YAKIMA, WA 98902
Owner/Operator Telephone:	509-248-4040
Owner/Operator Telephone Ext:	Not reported
Owner/Operator Fax:	Not reported
Owner/Operator Email:	Not reported
Owner/Operator Indicator:	Operator
Owner/Operator Name:	SANDY N
Legal Status:	Private
Date Became Current:	19960821
Date Ended Current:	Not reported
Owner/Operator Address:	2089 YAKIMA MALL
Owner/Operator City,State,Zip:	YAKIMA, WA 98902
Owner/Operator Telephone:	509-453-1530
Owner/Operator Telephone Ext:	Not reported
Owner/Operator Fax:	Not reported
Owner/Operator Email:	Not reported
Owner/Operator Indicator:	Owner
Owner/Operator Name:	RITZ CAMERA CENTERS INC
Legal Status:	Private
Date Became Current:	19980901

Map ID
Direction
Distance
Elevation

MAP FINDINGS

Site

Database(s)

EDR ID Number
EPA ID Number

KITS CAMERAS 1043 (Continued)

1001031550

Date Ended Current:	Not reported
Owner/Operator Address:	6711 RITZ WAY
Owner/Operator City,State,Zip:	BELTSVILLE, MD 20705
Owner/Operator Telephone:	301-419-0000
Owner/Operator Telephone Ext:	Not reported
Owner/Operator Fax:	Not reported
Owner/Operator Email:	Not reported
Owner/Operator Indicator:	Owner
Owner/Operator Name:	YAKIMA MALL SHOPPING CTR
Legal Status:	Private
Date Became Current:	Not reported
Date Ended Current:	Not reported
Owner/Operator Address:	2089 YAKIMA MALL
Owner/Operator City,State,Zip:	YAKIMA, WA 98902
Owner/Operator Telephone:	509-248-4040
Owner/Operator Telephone Ext:	Not reported
Owner/Operator Fax:	Not reported
Owner/Operator Email:	Not reported
Owner/Operator Indicator:	Operator
Owner/Operator Name:	NEWCOMB, SANDY
Legal Status:	Private
Date Became Current:	Not reported
Date Ended Current:	Not reported
Owner/Operator Address:	2089 YAKIMA MALL
Owner/Operator City,State,Zip:	YAKIMA, WA 98902
Owner/Operator Telephone:	509-453-1530
Owner/Operator Telephone Ext:	Not reported
Owner/Operator Fax:	Not reported
Owner/Operator Email:	Not reported
Owner/Operator Indicator:	Owner
Owner/Operator Name:	YAKIMA MALL SHOPPING CTR
Legal Status:	Private
Date Became Current:	Not reported
Date Ended Current:	Not reported
Owner/Operator Address:	2089 YAKIMA MALL
Owner/Operator City,State,Zip:	YAKIMA, WA 98902
Owner/Operator Telephone:	509-248-4040
Owner/Operator Telephone Ext:	Not reported
Owner/Operator Fax:	Not reported
Owner/Operator Email:	Not reported
Owner/Operator Indicator:	Operator
Owner/Operator Name:	NEWCOMB, SANDY
Legal Status:	Private
Date Became Current:	Not reported
Date Ended Current:	Not reported
Owner/Operator Address:	2089 YAKIMA MALL
Owner/Operator City,State,Zip:	YAKIMA, WA 98902
Owner/Operator Telephone:	509-453-1530
Owner/Operator Telephone Ext:	Not reported
Owner/Operator Fax:	Not reported
Owner/Operator Email:	Not reported
Owner/Operator Indicator:	Operator

Map ID
Direction
Distance
Elevation

MAP FINDINGS

Site

Database(s)

EDR ID Number
EPA ID Number

KITS CAMERAS 1043 (Continued)

1001031550

Owner/Operator Name:	NEWCOMB, SANDY
Legal Status:	Private
Date Became Current:	Not reported
Date Ended Current:	Not reported
Owner/Operator Address:	2089 YAKIMA MALL
Owner/Operator City,State,Zip:	YAKIMA, WA 98902
Owner/Operator Telephone:	509-453-1530
Owner/Operator Telephone Ext:	Not reported
Owner/Operator Fax:	Not reported
Owner/Operator Email:	Not reported
Owner/Operator Indicator:	Owner
Owner/Operator Name:	YAKIMA MALL SHOPPING CTR
Legal Status:	Private
Date Became Current:	Not reported
Date Ended Current:	Not reported
Owner/Operator Address:	2089 YAKIMA MALL
Owner/Operator City,State,Zip:	YAKIMA, WA 98902
Owner/Operator Telephone:	509-248-4040
Owner/Operator Telephone Ext:	Not reported
Owner/Operator Fax:	Not reported
Owner/Operator Email:	Not reported
Owner/Operator Indicator:	Operator
Owner/Operator Name:	NEWCOMB, SANDY
Legal Status:	Private
Date Became Current:	Not reported
Date Ended Current:	Not reported
Owner/Operator Address:	2089 YAKIMA MALL
Owner/Operator City,State,Zip:	YAKIMA, WA 98902
Owner/Operator Telephone:	509-453-1530
Owner/Operator Telephone Ext:	Not reported
Owner/Operator Fax:	Not reported
Owner/Operator Email:	Not reported
Owner/Operator Indicator:	Operator
Owner/Operator Name:	NEWCOMB, SANDY
Legal Status:	Private
Date Became Current:	Not reported
Date Ended Current:	Not reported
Owner/Operator Address:	2089 YAKIMA MALL
Owner/Operator City,State,Zip:	YAKIMA, WA 98902
Owner/Operator Telephone:	509-453-1530
Owner/Operator Telephone Ext:	Not reported
Owner/Operator Fax:	Not reported
Owner/Operator Email:	Not reported
Owner/Operator Indicator:	Operator
Owner/Operator Name:	RITZ CAMERA CENTERS INC
Legal Status:	Private
Date Became Current:	Not reported
Date Ended Current:	Not reported
Owner/Operator Address:	6711 RITZ WAY
Owner/Operator City,State,Zip:	BELTSVILLE, MD 20705
Owner/Operator Telephone:	301-419-0000
Owner/Operator Telephone Ext:	Not reported
Owner/Operator Fax:	Not reported

Map ID
Direction
Distance
Elevation

MAP FINDINGS

Site

Database(s)

EDR ID Number
EPA ID Number

KITS CAMERAS 1043 (Continued)

1001031550

Owner/Operator Email:	Not reported
Owner/Operator Indicator:	Owner
Owner/Operator Name:	NEWCOMB, SANDY
Legal Status:	Private
Date Became Current:	19960821
Date Ended Current:	Not reported
Owner/Operator Address:	2089 YAKIMA MALL
Owner/Operator City,State,Zip:	YAKIMA, WA 98902
Owner/Operator Telephone:	509-453-1530
Owner/Operator Telephone Ext:	Not reported
Owner/Operator Fax:	Not reported
Owner/Operator Email:	Not reported
Owner/Operator Indicator:	Owner
Owner/Operator Name:	YAKIMA MALL SHOPPING CTR
Legal Status:	Private
Date Became Current:	Not reported
Date Ended Current:	Not reported
Owner/Operator Address:	2089 YAKIMA MALL
Owner/Operator City,State,Zip:	YAKIMA, WA 98902
Owner/Operator Telephone:	509-248-4040
Owner/Operator Telephone Ext:	Not reported
Owner/Operator Fax:	Not reported
Owner/Operator Email:	Not reported
Owner/Operator Indicator:	Operator
Owner/Operator Name:	SANDY NEWCOMB
Legal Status:	Private
Date Became Current:	19960821
Date Ended Current:	Not reported
Owner/Operator Address:	2089 YAKIMA MALL
Owner/Operator City,State,Zip:	YAKIMA, WA 98902
Owner/Operator Telephone:	Not reported
Owner/Operator Telephone Ext:	Not reported
Owner/Operator Fax:	Not reported
Owner/Operator Email:	Not reported
Owner/Operator Indicator:	Owner
Owner/Operator Name:	NEWCOMB, SANDY
Legal Status:	Private
Date Became Current:	19960821
Date Ended Current:	Not reported
Owner/Operator Address:	2089 YAKIMA MALL
Owner/Operator City,State,Zip:	YAKIMA, WA 98902
Owner/Operator Telephone:	509-453-1530
Owner/Operator Telephone Ext:	Not reported
Owner/Operator Fax:	Not reported
Owner/Operator Email:	Not reported
Owner/Operator Indicator:	Owner
Owner/Operator Name:	RITZ CAMERA CENTERS INC
Legal Status:	Private
Date Became Current:	19980901
Date Ended Current:	Not reported
Owner/Operator Address:	6711 RITZ WAY
Owner/Operator City,State,Zip:	BELTSVILLE, MD 20705

Map ID
Direction
Distance
Elevation

MAP FINDINGS

Site

Database(s)

EDR ID Number
EPA ID Number

KITS CAMERAS 1043 (Continued)

1001031550

Owner/Operator Telephone:	301-419-0000
Owner/Operator Telephone Ext:	Not reported
Owner/Operator Fax:	Not reported
Owner/Operator Email:	Not reported
Owner/Operator Indicator:	Owner
Owner/Operator Name:	YAKIMA MALL SHOPPING CTR
Legal Status:	Private
Date Became Current:	Not reported
Date Ended Current:	Not reported
Owner/Operator Address:	2089 YAKIMA MALL
Owner/Operator City,State,Zip:	YAKIMA, WA 98902
Owner/Operator Telephone:	509-248-4040
Owner/Operator Telephone Ext:	Not reported
Owner/Operator Fax:	Not reported
Owner/Operator Email:	Not reported
Owner/Operator Indicator:	Owner
Owner/Operator Name:	YAKIMA MALL SHOPPING CTR
Legal Status:	Private
Date Became Current:	Not reported
Date Ended Current:	Not reported
Owner/Operator Address:	2089 YAKIMA MALL
Owner/Operator City,State,Zip:	YAKIMA, WA 98902
Owner/Operator Telephone:	509-248-4040
Owner/Operator Telephone Ext:	Not reported
Owner/Operator Fax:	Not reported
Owner/Operator Email:	Not reported
Owner/Operator Indicator:	Owner
Owner/Operator Name:	RITZ CAMERA CENTERS INC
Legal Status:	Private
Date Became Current:	19980901
Date Ended Current:	Not reported
Owner/Operator Address:	6711 RITZ WAY
Owner/Operator City,State,Zip:	BELTSVILLE, MD 20705
Owner/Operator Telephone:	301-419-0000
Owner/Operator Telephone Ext:	Not reported
Owner/Operator Fax:	Not reported
Owner/Operator Email:	Not reported
Owner/Operator Indicator:	Owner
Owner/Operator Name:	YAKIMA MALL SHOPPING CTR
Legal Status:	Private
Date Became Current:	Not reported
Date Ended Current:	Not reported
Owner/Operator Address:	2089 YAKIMA MALL
Owner/Operator City,State,Zip:	YAKIMA, WA 98902
Owner/Operator Telephone:	509-248-4040
Owner/Operator Telephone Ext:	Not reported
Owner/Operator Fax:	Not reported
Owner/Operator Email:	Not reported
Owner/Operator Indicator:	Operator
Owner/Operator Name:	NEWCOMB, SANDY
Legal Status:	Private
Date Became Current:	Not reported

Map ID
Direction
Distance
Elevation

MAP FINDINGS

Site

Database(s)

EDR ID Number
EPA ID Number

KITS CAMERAS 1043 (Continued)

1001031550

Date Ended Current:	Not reported
Owner/Operator Address:	2089 YAKIMA MALL
Owner/Operator City,State,Zip:	YAKIMA, WA 98902
Owner/Operator Telephone:	509-453-1530
Owner/Operator Telephone Ext:	Not reported
Owner/Operator Fax:	Not reported
Owner/Operator Email:	Not reported
Owner/Operator Indicator:	Owner
Owner/Operator Name:	RITZ CAMERA CENTERS INC
Legal Status:	Private
Date Became Current:	19980901
Date Ended Current:	Not reported
Owner/Operator Address:	6711 RITZ WAY
Owner/Operator City,State,Zip:	BELTSVILLE, MD 20705
Owner/Operator Telephone:	301-419-0000
Owner/Operator Telephone Ext:	Not reported
Owner/Operator Fax:	Not reported
Owner/Operator Email:	Not reported
Owner/Operator Indicator:	Operator
Owner/Operator Name:	NEWCOMB, SANDY
Legal Status:	Private
Date Became Current:	Not reported
Date Ended Current:	Not reported
Owner/Operator Address:	2089 YAKIMA MALL
Owner/Operator City,State,Zip:	YAKIMA, WA 98902
Owner/Operator Telephone:	509-453-1530
Owner/Operator Telephone Ext:	Not reported
Owner/Operator Fax:	Not reported
Owner/Operator Email:	Not reported
Owner/Operator Indicator:	Owner
Owner/Operator Name:	RITZ CAMERA CENTERS INC
Legal Status:	Private
Date Became Current:	19980901
Date Ended Current:	Not reported
Owner/Operator Address:	6711 RITZ WAY
Owner/Operator City,State,Zip:	BELTSVILLE, MD 20705
Owner/Operator Telephone:	301-419-0000
Owner/Operator Telephone Ext:	Not reported
Owner/Operator Fax:	Not reported
Owner/Operator Email:	Not reported
Historic Generators:	
Receive Date:	20040219
Handler Name:	KITS CAMERAS 1043
Federal Waste Generator Description:	Not a generator, verified
State District Owner:	WA
Large Quantity Handler of Universal Waste:	No
Recognized Trader Importer:	No
Recognized Trader Exporter:	No
Spent Lead Acid Battery Importer:	No
Spent Lead Acid Battery Exporter:	No
Current Record:	No
Non Storage Recycler Activity:	Not reported
Electronic Manifest Broker:	Not reported

Map ID
Direction
Distance
Elevation

MAP FINDINGS

Site

Database(s)

EDR ID Number
EPA ID Number

KITS CAMERAS 1043 (Continued)

1001031550

Receive Date:	20040219
Handler Name:	KITS CAMERAS 1043
Federal Waste Generator Description:	Not a generator, verified
State District Owner:	WA
Large Quantity Handler of Universal Waste:	No
Recognized Trader Importer:	No
Recognized Trader Exporter:	No
Spent Lead Acid Battery Importer:	No
Spent Lead Acid Battery Exporter:	No
Current Record:	No
Non Storage Recycler Activity:	Not reported
Electronic Manifest Broker:	Not reported
Receive Date:	20040220
Handler Name:	KITS CAMERAS 1043
Federal Waste Generator Description:	Not a generator, verified
State District Owner:	WA
Large Quantity Handler of Universal Waste:	No
Recognized Trader Importer:	No
Recognized Trader Exporter:	No
Spent Lead Acid Battery Importer:	No
Spent Lead Acid Battery Exporter:	No
Current Record:	Yes
Non Storage Recycler Activity:	Not reported
Electronic Manifest Broker:	Not reported
Receive Date:	19941231
Handler Name:	KITS CAMERAS 1043
Federal Waste Generator Description:	Small Quantity Generator
State District Owner:	WA
Large Quantity Handler of Universal Waste:	No
Recognized Trader Importer:	No
Recognized Trader Exporter:	No
Spent Lead Acid Battery Importer:	No
Spent Lead Acid Battery Exporter:	No
Current Record:	No
Non Storage Recycler Activity:	Not reported
Electronic Manifest Broker:	Not reported
Receive Date:	19960226
Handler Name:	KITS CAMERAS 1043
Federal Waste Generator Description:	Conditionally Exempt Small Quantity Generator
State District Owner:	WA
Large Quantity Handler of Universal Waste:	No
Recognized Trader Importer:	No
Recognized Trader Exporter:	No
Spent Lead Acid Battery Importer:	No
Spent Lead Acid Battery Exporter:	No
Current Record:	No
Non Storage Recycler Activity:	Not reported
Electronic Manifest Broker:	Not reported
Receive Date:	19970124
Handler Name:	KITS CAMERAS 1043
Federal Waste Generator Description:	Conditionally Exempt Small Quantity Generator
State District Owner:	WA
Large Quantity Handler of Universal Waste:	No

Map ID
Direction
Distance
Elevation

MAP FINDINGS

Site

Database(s)

EDR ID Number
EPA ID Number

KITS CAMERAS 1043 (Continued)

1001031550

Recognized Trader Importer: No
Recognized Trader Exporter: No
Spent Lead Acid Battery Importer: No
Spent Lead Acid Battery Exporter: No
Current Record: No
Non Storage Recycler Activity: Not reported
Electronic Manifest Broker: Not reported

Receive Date: 19980126
Handler Name: KITS CAMERAS 1043
Federal Waste Generator Description: Not a generator, verified
State District Owner: WA
Large Quantity Handler of Universal Waste: No
Recognized Trader Importer: No
Recognized Trader Exporter: No
Spent Lead Acid Battery Importer: No
Spent Lead Acid Battery Exporter: No
Current Record: No
Non Storage Recycler Activity: Not reported
Electronic Manifest Broker: Not reported

Receive Date: 19990310
Handler Name: KITS CAMERAS 1043
Federal Waste Generator Description: Conditionally Exempt Small Quantity Generator
State District Owner: WA
Large Quantity Handler of Universal Waste: No
Recognized Trader Importer: No
Recognized Trader Exporter: No
Spent Lead Acid Battery Importer: No
Spent Lead Acid Battery Exporter: No
Current Record: No
Non Storage Recycler Activity: Not reported
Electronic Manifest Broker: Not reported

Receive Date: 20000223
Handler Name: KITS CAMERAS 1043
Federal Waste Generator Description: Conditionally Exempt Small Quantity Generator
State District Owner: WA
Large Quantity Handler of Universal Waste: No
Recognized Trader Importer: No
Recognized Trader Exporter: No
Spent Lead Acid Battery Importer: No
Spent Lead Acid Battery Exporter: No
Current Record: No
Non Storage Recycler Activity: Not reported
Electronic Manifest Broker: Not reported

Receive Date: 20010220
Handler Name: KITS CAMERAS 1043
Federal Waste Generator Description: Conditionally Exempt Small Quantity Generator
State District Owner: WA
Large Quantity Handler of Universal Waste: No
Recognized Trader Importer: No
Recognized Trader Exporter: No
Spent Lead Acid Battery Importer: No
Spent Lead Acid Battery Exporter: No
Current Record: No

Map ID
Direction
Distance
Elevation

MAP FINDINGS

Site

Database(s)

EDR ID Number
EPA ID Number

KITS CAMERAS 1043 (Continued)

1001031550

Non Storage Recycler Activity:	Not reported
Electronic Manifest Broker:	Not reported
Receive Date:	20020225
Handler Name:	KITS CAMERAS 1043
Federal Waste Generator Description:	Conditionally Exempt Small Quantity Generator
State District Owner:	WA
Large Quantity Handler of Universal Waste:	No
Recognized Trader Importer:	No
Recognized Trader Exporter:	No
Spent Lead Acid Battery Importer:	No
Spent Lead Acid Battery Exporter:	No
Current Record:	No
Non Storage Recycler Activity:	Not reported
Electronic Manifest Broker:	Not reported
Receive Date:	20030224
Handler Name:	KITS CAMERAS 1043
Federal Waste Generator Description:	Conditionally Exempt Small Quantity Generator
State District Owner:	WA
Large Quantity Handler of Universal Waste:	No
Recognized Trader Importer:	No
Recognized Trader Exporter:	No
Spent Lead Acid Battery Importer:	No
Spent Lead Acid Battery Exporter:	No
Current Record:	No
Non Storage Recycler Activity:	Not reported
Electronic Manifest Broker:	Not reported
Receive Date:	20040219
Handler Name:	KITS CAMERAS 1043
Federal Waste Generator Description:	Conditionally Exempt Small Quantity Generator
State District Owner:	WA
Large Quantity Handler of Universal Waste:	No
Recognized Trader Importer:	No
Recognized Trader Exporter:	No
Spent Lead Acid Battery Importer:	No
Spent Lead Acid Battery Exporter:	No
Current Record:	No
Non Storage Recycler Activity:	Not reported
Electronic Manifest Broker:	Not reported
Receive Date:	20030415
Handler Name:	KITS CAMERAS 1043
Federal Waste Generator Description:	Not a generator, verified
State District Owner:	WA
Large Quantity Handler of Universal Waste:	No
Recognized Trader Importer:	No
Recognized Trader Exporter:	No
Spent Lead Acid Battery Importer:	No
Spent Lead Acid Battery Exporter:	No
Current Record:	No
Non Storage Recycler Activity:	Not reported
Electronic Manifest Broker:	Not reported

List of NAICS Codes and Descriptions:

NAICS Code: 812922

Map ID
Direction
Distance
Elevation

MAP FINDINGS

Site

Database(s)

EDR ID Number
EPA ID Number

KITS CAMERAS 1043 (Continued)

1001031550

NAICS Description: ONE-HOUR PHOTOFINISHING

Facility Has Received Notices of Violation:

Found Violation:	No
Agency Which Determined Violation:	Not reported
Violation Short Description:	Not reported
Date Violation was Determined:	Not reported
Actual Return to Compliance Date:	Not reported
Return to Compliance Qualifier:	Not reported
Violation Responsible Agency:	Not reported
Scheduled Compliance Date:	Not reported
Enforcement Identifier:	Not reported
Date of Enforcement Action:	Not reported
Enforcement Responsible Agency:	Not reported
Enforcement Docket Number:	Not reported
Enforcement Attorney:	Not reported
Corrective Action Component:	Not reported
Appeal Initiated Date:	Not reported
Appeal Resolution Date:	Not reported
Disposition Status Date:	Not reported
Disposition Status:	Not reported
Disposition Status Description:	Not reported
Consent/Final Order Sequence Number:	Not reported
Consent/Final Order Respondent Name:	Not reported
Consent/Final Order Lead Agency:	Not reported
Enforcement Type:	Not reported
Enforcement Responsible Person:	Not reported
Enforcement Responsible Sub-Organization:	Not reported
SEP Sequence Number:	Not reported
SEP Expenditure Amount:	Not reported
SEP Scheduled Completion Date:	Not reported
SEP Actual Date:	Not reported
SEP Defaulted Date:	Not reported
SEP Type:	Not reported
SEP Type Description:	Not reported
Proposed Amount:	Not reported
Final Monetary Amount:	Not reported
Paid Amount:	Not reported
Final Count:	Not reported
Final Amount:	Not reported

Evaluation Action Summary:

Evaluation Date:	19950117
Evaluation Responsible Agency:	State
Found Violation:	No
Evaluation Type Description:	COMPLIANCE ASSISTANCE VISIT
Evaluation Responsible Person Identifier:	WAJDS
Evaluation Responsible Sub-Organization:	CR
Actual Return to Compliance Date:	Not reported
Scheduled Compliance Date:	Not reported
Date of Request:	Not reported
Date Response Received:	Not reported
Request Agency:	Not reported
Former Citation:	Not reported

Map ID
Direction
Distance
Elevation

MAP FINDINGS

Site

Database(s)

EDR ID Number
EPA ID Number

KITS CAMERAS 1043 (Continued)

1001031550

FINDS:

Registry ID: 110005400075

Click Here:

Environmental Interest/Information System:

Washington Facility / Site Identification System (WA-FSIS) provides a means to query and display data maintained by the Washington Department of Ecology. This system contains key information for each facility/site that is currently, or has been, of interest to the Air Quality, Dam Safety, Hazardous Waste, Toxics Cleanup, and Water Quality Programs.
RCRAInfo is a national information system that supports the Resource Conservation and Recovery Act (RCRA) program through the tracking of events and activities related to facilities that generate, transport, and treat, store, or dispose of hazardous waste. RCRAInfo allows RCRA program staff to track the notification, permit, compliance, and corrective action activities required under RCRA.

Registry ID: 110070725153

Click Here:

Environmental Interest/Information System:

HAZARDOUS WASTE BIENNIAL REPORTER

[Click this hyperlink](#) while viewing on your computer to access additional FINDS: detail in the EDR Site Report.

ECHO:

Envid: 1001031550
Registry ID: 110005400075
DFR URL: <http://echo.epa.gov/detailed-facility-report?fid=110005400075>
Name: KITS CAMERAS 1043
Address: 2089 YAKIMA MALL
City,State,Zip: YAKIMA, WA 98902

**L50
ESE
1/4-1/2
0.460 mi.
2428 ft.**

**CRUISIN BILLS CONVENIENCE CENTER
702 W YAKIMA AVE
YAKIMA, WA 98902**

**ALLSITES S108022577
CSCSL NFA N/A**

Site 1 of 3 in cluster L

**Relative:
Lower
Actual:
1079 ft.**

ALLSITES:

Name: CRUISIN BILLS CONVENIENCE CENTER
Facility Id: 39729183

Interaction: 42621
Interaction 1: I
Interaction 2: TIER2
Ecology Program: HAZWASTE
Program Data: EPCRA
Facility Alt.: Not reported
Program ID: CRK000034170
Date Interaction: 1992-01-01 00:00:00
Date Interaction 3: Emergency/Haz Chem Rpt TI
Latitude: 46.599036153
Longitude: -120.518749766

Map ID
Direction
Distance
Elevation

MAP FINDINGS

Site

Database(s)

EDR ID Number
EPA ID Number

CRUISIN BILLS CONVENIENCE CENTER (Continued)

S108022577

Interaction: 77720
Interaction 1: A
Interaction 2: ENFORFNL
Ecology Program: TOXICS
Program Data: DMS
Facility Alt.: Not reported
Program ID: Not reported
Date Interaction: 2009-06-15 00:00:00
Date Interaction 3: Enforcement Final
Latitude: 46.599036153
Longitude: -120.518749766

Interaction: 42623
Interaction 1: I
Interaction 2: LUST
Ecology Program: TOXICS
Program Data: ISIS
Facility Alt.: Not reported
Program ID: 5047
Date Interaction: 1995-09-15 00:00:00
Date Interaction 3: LUST Facility
Latitude: 46.599036153
Longitude: -120.518749766

Interaction: 42624
Interaction 1: I
Interaction 2: INDPNDNT
Ecology Program: TOXICS
Program Data: ISIS
Facility Alt.: CRUISIN BILLS CONVENIENCE CENTER
Program ID: Not reported
Date Interaction: 1995-09-15 00:00:00
Date Interaction 3: Independent Cleanup
Latitude: 46.599036153
Longitude: -120.518749766

Interaction: 96063
Interaction 1: I
Interaction 2: VOLCLNST
Ecology Program: TOXICS
Program Data: ISIS
Facility Alt.: CRUISIN BILLS CONVENIENCE CENTER
Program ID: CE0341
Date Interaction: 2011-02-28 00:00:00
Date Interaction 3: Voluntary Cleanup Sites
Latitude: 46.599036153
Longitude: -120.518749766

Interaction: 42622
Interaction 1: A
Interaction 2: UST
Ecology Program: TOXICS
Program Data: UST

Map ID
Direction
Distance
Elevation

MAP FINDINGS

Site

Database(s)

EDR ID Number
EPA ID Number

CRUISIN BILLS CONVENIENCE CENTER (Continued)

S108022577

Facility Alt.: YAKIMA AVENUE QUICKSTOP
Program ID: 5047
Date Interaction: 2000-01-27 00:00:00
Date Interaction 3: Underground Storage Tank
Latitude: 46.599036153
Longitude: -120.518749766

CSCSL NFA:

Name: CRUISIN BILLS CONVENIENCE CENTER
Address: 702 W YAKIMA AVE
City,State,Zip: YAKIMA, WA 98902
Facility/Site Id: 39729183
CS Id: 6027
NFA Date: 08/21/2012
Alternate Site Names: CRUISIN BILLS CONVENIENCE CTR,YAKIMA AVE QUICK STOP,YAKIMA AVENUE QUICKSTOP

NFA Reason: Voluntary Cleanup Program Review
Site Status: NFA
Region: Central
Contaminant Name: Benzene
Ground Water: Remediated-Below
Surface Water: Not reported
Soil: Remediated-Below
Sediment: Not reported
Air: Not reported
Bedrock: Not reported
Latitude: 46.599041
Longitude: -120.518748

Name: CRUISIN BILLS CONVENIENCE CENTER
Address: 702 W YAKIMA AVE
City,State,Zip: YAKIMA, WA 98902
Facility/Site Id: 39729183
CS Id: 6027
NFA Date: 08/21/2012
Alternate Site Names: CRUISIN BILLS CONVENIENCE CTR,YAKIMA AVE QUICK STOP,YAKIMA AVENUE QUICKSTOP

NFA Reason: Voluntary Cleanup Program Review
Site Status: NFA
Region: Central
Contaminant Name: Petroleum-Gasoline
Ground Water: Remediated-Below
Surface Water: Not reported
Soil: Remediated-Below
Sediment: Not reported
Air: Not reported
Bedrock: Not reported
Latitude: 46.599041
Longitude: -120.518748

Map ID
Direction
Distance
Elevation

MAP FINDINGS

Site

Database(s)

EDR ID Number
EPA ID Number

L51
ESE
1/4-1/2
0.460 mi.
2428 ft.
YAKIMA AVE QUICK STOP
702 W YAKIMA AVE
YAKIMA, WA 98902
Site 2 of 3 in cluster L

LUST
UST
ICR
U003027219
N/A

Relative:
Lower

LUST:

Actual:
1079 ft.

Name: CRUISIN BILLS CONVENIENCE CENTER
Address: 702 W YAKIMA AVE
City,State,Zip: YAKIMA, WA 98902
Facility ID: 39729183
Lust Status Type: LUST - NFA
Cleanup Site ID: 6027
Cleanup Unit Type: Not reported
Process Type: Not reported
Cleanup Unit Name: CRUISIN BILLS CONVENIENCE CTR,YAKIMA AVE QUICK STOP,YAKIMA AVENUE QUICKSTOP
Response Section: Central
Release Date: 09/15/1995
Lust Date: 08/21/2012
Region: Central
Lust ID: 4305
UST ID: 5047
Contaminant Name: Benzene
Ground Water: Remediated-Below
Surface Water: Not reported
Soil: Remediated-Below
Sediment: Not reported
Air: Not reported
Bedrock: Not reported
Lat/Long: 46.599041 / -120.51874

Name: CRUISIN BILLS CONVENIENCE CENTER
Address: 702 W YAKIMA AVE
City,State,Zip: YAKIMA, WA 98902
Facility ID: 39729183
Lust Status Type: LUST - NFA
Cleanup Site ID: 6027
Cleanup Unit Type: Not reported
Process Type: Not reported
Cleanup Unit Name: CRUISIN BILLS CONVENIENCE CTR,YAKIMA AVE QUICK STOP,YAKIMA AVENUE QUICKSTOP
Response Section: Central
Release Date: 09/15/1995
Lust Date: 08/21/2012
Region: Central
Lust ID: 4305
UST ID: 5047
Contaminant Name: Petroleum-Gasoline
Ground Water: Remediated-Below
Surface Water: Not reported
Soil: Remediated-Below
Sediment: Not reported
Air: Not reported
Bedrock: Not reported
Lat/Long: 46.599041 / -120.51874

UST:

Name: YAKIMA AVE QUICK STOP

Map ID
Direction
Distance
Elevation

MAP FINDINGS

Site

Database(s)

EDR ID Number
EPA ID Number

YAKIMA AVE QUICK STOP (Continued)

U003027219

Address: 702 W YAKIMA AVE
City: YAKIMA
Zip: 98902
Facility ID: 39729183
Site Id: 5047
Decimal Latitude: 46.599041
Decimal Longitude: -120.518748

Tank Name: 1
Tag Number: A3566
Tank Status: Operational
Tank Status Date: 8/6/1996
Tank Install Date: 6/25/1988
Tank Closure Date: Not reported
Capacity Range: 10,000 to 19,999 Gallons
Tank Permit Expiration Date: 1/31/2023
Tank Upgrade Date: 6/25/1988
Tank Spill Prevention: Spill Bucket/Spill Box
Tank Overfill Prevention: Automatic Shutoff (fill pipe)
Tank Material: Fiberglass Reinforced Plastic
Tank Construction: Single Wall Tank
Tank Tightness Test: Not reported
Tank Corrosion Protection: Corrosion Resistant
Tank Manifold: Not reported
Tank Release Detection: Automatic Tank Gauging
Tank SFC Type: Not reported
Pipe Material: Flexible Piping
Pipe Construction: Double Wall Pipe
Pipe Primary Release Detection: Automatic Line Leak Detector (ALLD)
Pipe Second Release Detection: Annual Line Tightness Test (LTT)
Pipe Corrosion Protection: Corrosion Resistant
Pipe Pumping System: Pressurized System
Responsible Unit: Central
Dispenser/Pump SFC Type: Sump
Region: Central
Is Active: True
Actual Capacity: 10000
Pipe Install Date: Not reported
Turbine Sump Construction: Not reported
Compartment Number: 1
Stored Substance: Unleaded Gasoline
Used Substance: Motor Fuel for Vehicles
Compartment Capacity: 10000

Name: YAKIMA AVE QUICK STOP
Address: 702 W YAKIMA AVE
City: YAKIMA
Zip: 98902

Tank Name: 2
Tag Number: A3566
Tank Status: Operational
Tank Status Date: 8/6/1996
Tank Install Date: 6/25/1988
Tank Closure Date: Not reported
Capacity Range: 10,000 to 19,999 Gallons
Tank Permit Expiration Date: 1/31/2023

Map ID
Direction
Distance
Elevation

MAP FINDINGS

Site

Database(s)

EDR ID Number
EPA ID Number

YAKIMA AVE QUICK STOP (Continued)

U003027219

Tank Upgrade Date: 6/25/1988
Tank Spill Prevention: Spill Bucket/Spill Box
Tank Overfill Prevention: Automatic Shutoff (fill pipe)
Tank Material: Fiberglass Reinforced Plastic
Tank Construction: Single Wall Tank
Tank Tightness Test: Not reported
Tank Corrosion Protection: Corrosion Resistant
Tank Manifold: Not reported
Tank Release Detection: Automatic Tank Gauging
Tank SFC Type: Not reported
Pipe Material: Flexible Piping
Pipe Construction: Double Wall Pipe
Pipe Primary Release Detection: Automatic Line Leak Detector (ALLD)
Pipe Second Release Detection: Annual Line Tightness Test (LTT)
Pipe Corrosion Protection: Corrosion Resistant
Pipe Pumping System: Pressurized System
Responsible Unit: Central
Dispenser/Pump SFC Type: Sump
Region: Central
Is Active: True
Actual Capacity: 10000
Pipe Install Date: Not reported
Turbine Sump Construction: Not reported
Compartment Number: 1
Stored Substance: Diesel
Used Substance: Motor Fuel for Vehicles
Compartment Capacity: 10000

Name: YAKIMA AVE QUICK STOP
Address: 702 W YAKIMA AVE
City: YAKIMA
Zip: 98902

Tank Name: 3
Tag Number: A3566
Tank Status: Operational
Tank Status Date: 8/6/1996
Tank Install Date: 6/25/1988
Tank Closure Date: Not reported
Capacity Range: 5,000 to 9,999 Gallons
Tank Permit Expiration Date: 1/31/2023
Tank Upgrade Date: 6/25/1988
Tank Spill Prevention: Spill Bucket/Spill Box
Tank Overfill Prevention: Automatic Shutoff (fill pipe)
Tank Material: Fiberglass Reinforced Plastic
Tank Construction: Single Wall Tank
Tank Tightness Test: Not reported
Tank Corrosion Protection: Corrosion Resistant
Tank Manifold: Not reported
Tank Release Detection: Automatic Tank Gauging
Tank SFC Type: Not reported
Pipe Material: Flexible Piping
Pipe Construction: Double Wall Pipe
Pipe Primary Release Detection: Automatic Line Leak Detector (ALLD)
Pipe Second Release Detection: Annual Line Tightness Test (LTT)
Pipe Corrosion Protection: Corrosion Resistant
Pipe Pumping System: Pressurized System

Map ID
Direction
Distance
Elevation

MAP FINDINGS

Site

Database(s)

EDR ID Number
EPA ID Number

YAKIMA AVE QUICK STOP (Continued)

U003027219

Responsible Unit: Central
Dispenser/Pump SFC Type: Sump
Region: Central
Is Active: True
Actual Capacity: 6000
Pipe Install Date: Not reported
Turbine Sump Construction: Not reported
Compartment Number: 1
Stored Substance: Unleaded Gasoline
Used Substance: Motor Fuel for Vehicles
Compartment Capacity: 6000

Name: YAKIMA AVE QUICK STOP
Address: 702 W YAKIMA AVE
City: YAKIMA
Zip: 98902

Tank Name: 5
Tag Number: A3566
Tank Status: Removed
Tank Status Date: 6/6/1996
Tank Install Date: 6/25/1988
Tank Closure Date: Not reported
Capacity Range: Not reported
Tank Permit Expiration Date: Not reported
Tank Upgrade Date: Not reported
Tank Spill Prevention: Not reported
Tank Overfill Prevention: 25 Gallons or less
Tank Material: Not reported
Tank Construction: Not reported
Tank Tightness Test: Not reported
Tank Corrosion Protection: Not reported
Tank Manifold: Not reported
Tank Release Detection: Not reported
Tank SFC Type: Not reported
Pipe Material: Fiberglass
Pipe Construction: Not reported
Pipe Primary Release Detection: Other
Pipe Second Release Detection: Not reported
Pipe Corrosion Protection: Not reported
Pipe Pumping System: Not reported
Responsible Unit: Central
Dispenser/Pump SFC Type: Not reported
Region: Central
Is Active: True
Actual Capacity: Not reported
Pipe Install Date: Not reported
Turbine Sump Construction: Not reported
Compartment Number: 1
Stored Substance: Used Oil/Waste Oil
Used Substance: Not reported
Compartment Capacity: Not reported

ICR:
Date Ecology Received Report: 06/06/96
Contaminants Found at Site: Petroleum products
Media Contaminated: Soil

Map ID
Direction
Distance
Elevation

MAP FINDINGS

Site

Database(s)

EDR ID Number
EPA ID Number

YAKIMA AVE QUICK STOP (Continued)

U003027219

Waste Management: Tank
Region: Central
Type of Report Ecology Received: Final cleanup report
Site Register Issue: 94-36
County Code: 39
Contact: Not reported
Report Title: Not reported

Date Ecology Received Report: 10/10/95
Contaminants Found at Site: Petroleum products
Media Contaminated: Soil
Waste Management: Tank
Region: Central
Type of Report Ecology Received: Interim cleanup report
Site Register Issue: 94-36
County Code: 39
Contact: Not reported
Report Title: Not reported

**L52
ESE
1/4-1/2
0.460 mi.
2428 ft.**

**CRUISIN BILLS CONVENIENCE CENTER
702 W YAKIMA AVE
YAKIMA, WA 98902**

**VCP S124434246
N/A**

Site 3 of 3 in cluster L

**Relative:
Lower
Actual:
1079 ft.**

VCP:
Name: CRUISIN BILLS CONVENIENCE CENTER
Address: 702 W YAKIMA AVE
City,State,Zip: YAKIMA, WA 98902
edr_fstat: WA
edr_fzip: 98902
edr_fcnty: YAKIMA
edr_zip: Not reported
Facility ID: 39729183
VCP Status: NFA
Past VCP: Not reported
Current VCP: Not reported
NFA Type: YAKIMA, WA 98902
Date NFA: YAKIMA, WA 98902
Rank: YAKIMA, WA 98902
Cleanup Siteid: 6027
Contaminant Name: Benzene
Soil: Remediated-Below

Name: CRUISIN BILLS CONVENIENCE CENTER
Address: 702 W YAKIMA AVE
City,State,Zip: YAKIMA, WA 98902
edr_fstat: WA
edr_fzip: 98902
edr_fcnty: YAKIMA
edr_zip: Not reported
Facility ID: 39729183
VCP Status: NFA
Past VCP: Not reported
Current VCP: Not reported
NFA Type: YAKIMA, WA 98902
Date NFA: YAKIMA, WA 98902
Rank: YAKIMA, WA 98902

Map ID
Direction
Distance
Elevation

MAP FINDINGS

Site

Database(s)

EDR ID Number
EPA ID Number

CRUISIN BILLS CONVENIENCE CENTER (Continued)

S124434246

Cleanup Siteid: 6027
Contaminant Name: Petroleum-Gasoline
Soil: Remediated-Below

53
NNW
1/4-1/2
0.463 mi.
2443 ft.

CHARTER COMMUNICATIONS YAKIMA
711 N 18TH AVE
YAKIMA, WA 98902

ALLSITES S123402581
N/A

Relative:
Lower
Actual:
1102 ft.

ALLSITES:

Name: CHARTER COMMUNICATIONS YAKIMA
Facility Id: 71486

Interaction: 128986
Interaction 1: A
Interaction 2: TIER2
Ecology Program: HAZWASTE
Program Data: EPCRA
Facility Alt.: CHARTER COMMUNICATIONS YAKIMA
Program ID: CRK000075450
Date Interaction: 2008-01-01 00:00:00
Date Interaction 3: Emergency/Haz Chem Rpt TI
Latitude: 46.609554664000001
Longitude: -120.532719789

M54
SE
1/4-1/2
0.467 mi.
2466 ft.

PROVIDENCE YAKIMA MEDICAL CENTER
110 S 9TH AVE
YAKIMA, WA 98902

LUST U003025576
UST N/A

Site 1 of 3 in cluster M

Relative:
Lower
Actual:
1090 ft.

LUST:

Name: ST ELIZABETH HOSPITAL & MEDICAL CENTER
Address: 110 S 9TH AVE
City,State,Zip: YAKIMA, WA 98902
Facility ID: 14664218
Lust Status Type: LUST - NFA
Cleanup Site ID: 8051
Cleanup Unit Type: Not reported
Process Type: Not reported
Cleanup Unit Name: PROVIDENCE YAKIMA MEDICAL CENTER,SCH Medical Center,ST ELIZABETH MEDICAL CENTER,Yakima Regional Medical Center

Response Section: Central
Release Date: 06/20/1991
Lust Date: 03/02/2006
Region: Central
Lust ID: 1894
UST ID: 11411
Contaminant Name: Petroleum-Other
Ground Water: Not reported
Surface Water: Not reported
Soil: Confirmed Above Cleanup Levels
Sediment: Not reported
Air: Not reported

Map ID
Direction
Distance
Elevation

MAP FINDINGS

Site

Database(s)

EDR ID Number
EPA ID Number

PROVIDENCE YAKIMA MEDICAL CENTER (Continued)

U003025576

Bedrock: Not reported
Lat/Long: 46.596060 / -120.52017

UST:

Name: PROVIDENCE YAKIMA MEDICAL CENTER
Address: 110 S 9TH AVE
City: YAKIMA
Zip: 98902
Facility ID: 14664218
Site Id: 11411
Decimal Latitude: 46.59606
Decimal Longitude: -120.52017

Tank Name: 1
Tag Number: Not reported
Tank Status: Exempt - Removed
Tank Status Date: 7/6/1998
Tank Install Date: 12/31/1964
Tank Closure Date: 7/6/1998
Capacity Range: 10,000 to 19,999 Gallons
Tank Permit Expiration Date: Not reported
Tank Upgrade Date: Not reported
Tank Spill Prevention: Not reported
Tank Overfill Prevention: Not reported
Tank Material: Steel
Tank Construction: Not reported
Tank Tightness Test: Not reported
Tank Corrosion Protection: Not reported
Tank Manifold: Not reported
Tank Release Detection: Not reported
Tank SFC Type: Not reported
Pipe Material: Steel
Pipe Construction: Not reported
Pipe Primary Release Detection: Not reported
Pipe Second Release Detection: Not reported
Pipe Corrosion Protection: Not reported
Pipe Pumping System: Not reported
Responsible Unit: Central
Dispenser/Pump SFC Type: Not reported
Region: Central
Is Active: False
Actual Capacity: 10000
Pipe Install Date: Not reported
Turbine Sump Construction: Not reported
Compartment Number: 1
Stored Substance: Heating Fuel
Used Substance: Not reported
Compartment Capacity: 10000

Name: PROVIDENCE YAKIMA MEDICAL CENTER
Address: 110 S 9TH AVE
City: YAKIMA
Zip: 98902

Tank Name: 2
Tag Number: Not reported
Tank Status: Exempt - Removed

Map ID
Direction
Distance
Elevation

MAP FINDINGS

Site

Database(s)

EDR ID Number
EPA ID Number

PROVIDENCE YAKIMA MEDICAL CENTER (Continued)

U003025576

Tank Status Date: 7/6/1998
Tank Install Date: 12/31/1964
Tank Closure Date: 7/6/1998
Capacity Range: Not reported
Tank Permit Expiration Date: Not reported
Tank Upgrade Date: Not reported
Tank Spill Prevention: Not reported
Tank Overfill Prevention: Not reported
Tank Material: Steel
Tank Construction: Not reported
Tank Tightness Test: Not reported
Tank Corrosion Protection: Not reported
Tank Manifold: Not reported
Tank Release Detection: Not reported
Tank SFC Type: Not reported
Pipe Material: Steel
Pipe Construction: Not reported
Pipe Primary Release Detection: Not reported
Pipe Second Release Detection: Not reported
Pipe Corrosion Protection: Not reported
Pipe Pumping System: Not reported
Responsible Unit: Central
Dispenser/Pump SFC Type: Not reported
Region: Central
Is Active: False
Actual Capacity: Not reported
Pipe Install Date: Not reported
Turbine Sump Construction: Not reported
Compartment Number: 1
Stored Substance: Not reported
Used Substance: Not reported
Compartment Capacity: Not reported

Name: PROVIDENCE YAKIMA MEDICAL CENTER
Address: 110 S 9TH AVE
City: YAKIMA
Zip: 98902

Tank Name: 3
Tag Number: Not reported
Tank Status: Exempt - Operational
Tank Status Date: 8/6/1996
Tank Install Date: 6/30/1991
Tank Closure Date: Not reported
Capacity Range: 5,000 to 9,999 Gallons
Tank Permit Expiration Date: Not reported
Tank Upgrade Date: 7/17/1998
Tank Spill Prevention: Spill Bucket/Spill Box
Tank Overfill Prevention: Overfill Alarm
Tank Material: Dielectric Coated Steel
Tank Construction: Double Wall Tank
Tank Tightness Test: Not reported
Tank Corrosion Protection: Sacrificial Anode
Tank Manifold: Not reported
Tank Release Detection: Interstitial Monitoring
Tank SFC Type: Not reported
Pipe Material: Fiberglass

Map ID
Direction
Distance
Elevation

MAP FINDINGS

Site

Database(s)

EDR ID Number
EPA ID Number

PROVIDENCE YAKIMA MEDICAL CENTER (Continued)

U003025576

Pipe Construction: Double Wall Pipe
Pipe Primary Release Detection: Safe Suction (No Leak Detection)
Pipe Second Release Detection: Not reported
Pipe Corrosion Protection: Corrosion Resistant
Pipe Pumping System: Non-Safe Suction
Responsible Unit: Central
Dispenser/Pump SFC Type: Not reported
Region: Central
Is Active: False
Actual Capacity: 10000
Pipe Install Date: Not reported
Turbine Sump Construction: Not reported
Compartment Number: 1
Stored Substance: Diesel
Used Substance: Space or Process Heating
Compartment Capacity: 10000

M55
SE
1/4-1/2
0.467 mi.
2466 ft.

Relative:
Lower

Actual:
1090 ft.

SHC YAKIMA DBA ASTRIA REG MED CTR
110 S 9TH AVE
YAKIMA, WA 98902

Site 2 of 3 in cluster M

RCRA-VSQQ **1001819528**
ALLSITES **WAD982651960**
CSCSL NFA
SPILLS
FINDS
ECHO
ASBESTOS
MANIFEST

RCRA-VSQQ:
Date Form Received by Agency: 20180213
Handler Name: SHC YAKIMA DBA ASTRIA REG MED CTR
Handler Address: 110 S 9TH AVE
Handler City,State,Zip: YAKIMA, WA 98902
EPA ID: WAD982651960
Contact Name: RAYMOND SANCHEZ
Contact Address: 110 S 9TH AVE
Contact City,State,Zip: YAKIMA, WA 98902
Contact Telephone: 509-575-5174
Contact Fax: Not reported
Contact Email: RAYMOND.SANCHEZ@ASTRIA.HEALTH
Contact Title: DIRECTOR OF ENVIRONMENTAL SERVICE
EPA Region: 10
Land Type: Private
Federal Waste Generator Description: Conditionally Exempt Small Quantity Generator
Non-Notifier: Not reported
Biennial Report Cycle: Not reported
Accessibility: Not reported
Active Site Indicator: Handler Activities
State District Owner: WA
State District: CRO
Mailing Address: 110 S 9TH AVE
Mailing City,State,Zip: YAKIMA, WA 98902
Owner Name: SHC YAKIMA DBA ASTRIA REG MED CTR
Owner Type: Private
Operator Name: SHC YAKIMA DBA ASTRIA REG MED CTR
Operator Type: Private
Short-Term Generator Activity: No
Importer Activity: No
Mixed Waste Generator: No
Transporter Activity: No

Map ID
Direction
Distance
Elevation

MAP FINDINGS

Site

Database(s)

EDR ID Number
EPA ID Number

SHC YAKIMA DBA ASTRIA REG MED CTR (Continued)

1001819528

Transfer Facility Activity:	No
Recycler Activity with Storage:	No
Small Quantity On-Site Burner Exemption:	No
Smelting Melting and Refining Furnace Exemption:	No
Underground Injection Control:	No
Off-Site Waste Receipt:	No
Universal Waste Indicator:	No
Universal Waste Destination Facility:	No
Federal Universal Waste:	No
Active Site Fed-Reg Treatment Storage and Disposal Facility:	Not reported
Active Site Converter Treatment storage and Disposal Facility:	Not reported
Active Site State-Reg Treatment Storage and Disposal Facility:	Not reported
Active Site State-Reg Handler:	---
Federal Facility Indicator:	Not reported
Hazardous Secondary Material Indicator:	NN
Sub-Part K Indicator:	Not reported
Commercial TSD Indicator:	No
Treatment Storage and Disposal Type:	Not reported
2018 GPRA Permit Baseline:	Not on the Baseline
2018 GPRA Renewals Baseline:	Not on the Baseline
Permit Renewals Workload Universe:	Not reported
Permit Workload Universe:	Not reported
Permit Progress Universe:	Not reported
Post-Closure Workload Universe:	Not reported
Closure Workload Universe:	Not reported
202 GPRA Corrective Action Baseline:	No
Corrective Action Workload Universe:	No
Subject to Corrective Action Universe:	No
Non-TSDFs Where RCRA CA has Been Imposed Universe:	No
TSDFs Potentially Subject to CA Under 3004 (u)/(v) Universe:	No
TSDFs Only Subject to CA under Discretionary Auth Universe:	No
Corrective Action Priority Ranking:	No NCAPS ranking
Environmental Control Indicator:	No
Institutional Control Indicator:	No
Human Exposure Controls Indicator:	N/A
Groundwater Controls Indicator:	N/A
Operating TSDF Universe:	Not reported
Full Enforcement Universe:	Not reported
Significant Non-Complier Universe:	No
Unaddressed Significant Non-Complier Universe:	No
Addressed Significant Non-Complier Universe:	No
Significant Non-Complier With a Compliance Schedule Universe:	No
Financial Assurance Required:	Not reported
Handler Date of Last Change:	20180412
Recognized Trader-Importer:	No
Recognized Trader-Exporter:	No
Importer of Spent Lead Acid Batteries:	No
Exporter of Spent Lead Acid Batteries:	No
Recycler Activity Without Storage:	No
Manifest Broker:	No
Sub-Part P Indicator:	No

Biennial: List of Years

Year: 2011

[Click Here for Biennial Reporting System Data:](#)

Year: 2009

Map ID
Direction
Distance
Elevation

MAP FINDINGS

Site

Database(s)

EDR ID Number
EPA ID Number

SHC YAKIMA DBA ASTRIA REG MED CTR (Continued)

1001819528

Click Here for Biennial Reporting System Data:
Year: 2007

Click Here for Biennial Reporting System Data:
Year: 2005

Click Here for Biennial Reporting System Data:
Year: 2003

Click Here for Biennial Reporting System Data:

Hazardous Waste Summary:

Waste Code: D001
Waste Description: IGNITABLE WASTE

Waste Code: D003
Waste Description: REACTIVE WASTE

Handler - Owner Operator:

Owner/Operator Indicator:	Operator
Owner/Operator Name:	YAKIMA REGIONAL MEDICAL CENTER
Legal Status:	Private
Date Became Current:	19960909
Date Ended Current:	Not reported
Owner/Operator Address:	110 S 9TH AVE
Owner/Operator City,State,Zip:	YAKIMA, WA 98902-3315
Owner/Operator Telephone:	509-575-5102
Owner/Operator Telephone Ext:	Not reported
Owner/Operator Fax:	Not reported
Owner/Operator Email:	Not reported

Owner/Operator Indicator:	Operator
Owner/Operator Name:	YAKIMA REGIONAL MEDICAL CENTER
Legal Status:	Private
Date Became Current:	19960909
Date Ended Current:	Not reported
Owner/Operator Address:	110 S 9TH AVE
Owner/Operator City,State,Zip:	YAKIMA, WA 98902-3315
Owner/Operator Telephone:	509-575-5102
Owner/Operator Telephone Ext:	Not reported
Owner/Operator Fax:	Not reported
Owner/Operator Email:	Not reported

Owner/Operator Indicator:	Owner
Owner/Operator Name:	YAKIMA REGIONAL MEDICAL CENTER
Legal Status:	Private
Date Became Current:	Not reported
Date Ended Current:	Not reported
Owner/Operator Address:	110 S 9TH AVE
Owner/Operator City,State,Zip:	YAKIMA, WA 98902-3315
Owner/Operator Telephone:	509-575-5101
Owner/Operator Telephone Ext:	Not reported
Owner/Operator Fax:	Not reported
Owner/Operator Email:	Not reported

Map ID
Direction
Distance
Elevation

MAP FINDINGS

Site

Database(s)

EDR ID Number
EPA ID Number

SHC YAKIMA DBA ASTRIA REG MED CTR (Continued)

1001819528

Owner/Operator Indicator:	Owner
Owner/Operator Name:	PROVIDENCE YAKIMA MEDICAL CENTER
Legal Status:	Private
Date Became Current:	Not reported
Date Ended Current:	Not reported
Owner/Operator Address:	110 S 9TH AVE
Owner/Operator City,State,Zip:	YAKIMA, WA 98902
Owner/Operator Telephone:	000-000-0000
Owner/Operator Telephone Ext:	Not reported
Owner/Operator Fax:	Not reported
Owner/Operator Email:	Not reported

Owner/Operator Indicator:	Owner
Owner/Operator Name:	PROVIDENCE YAKIMA MEDICAL CENTER
Legal Status:	Private
Date Became Current:	Not reported
Date Ended Current:	Not reported
Owner/Operator Address:	110 S 9TH AVE
Owner/Operator City,State,Zip:	YAKIMA, WA 98902
Owner/Operator Telephone:	000-000-0000
Owner/Operator Telephone Ext:	Not reported
Owner/Operator Fax:	Not reported
Owner/Operator Email:	Not reported

Owner/Operator Indicator:	Owner
Owner/Operator Name:	PROVIDENCE YAKIMA MEDICAL CTR
Legal Status:	Private
Date Became Current:	19960909
Date Ended Current:	Not reported
Owner/Operator Address:	110 S 9TH AVE
Owner/Operator City,State,Zip:	YAKIMA, WA 98902
Owner/Operator Telephone:	509-575-5101
Owner/Operator Telephone Ext:	Not reported
Owner/Operator Fax:	Not reported
Owner/Operator Email:	Not reported

Owner/Operator Indicator:	Owner
Owner/Operator Name:	YAKIMA REGIONAL MEDICAL CENTER
Legal Status:	Private
Date Became Current:	19960909
Date Ended Current:	Not reported
Owner/Operator Address:	110 S 9TH AVE
Owner/Operator City,State,Zip:	YAKIMA, WA 98902
Owner/Operator Telephone:	509-575-5101
Owner/Operator Telephone Ext:	Not reported
Owner/Operator Fax:	Not reported
Owner/Operator Email:	Not reported

Owner/Operator Indicator:	Owner
Owner/Operator Name:	YAKIMA REGIONAL MEDICAL CENTER
Legal Status:	Private
Date Became Current:	Not reported
Date Ended Current:	Not reported
Owner/Operator Address:	110 S 9TH AVE
Owner/Operator City,State,Zip:	YAKIMA, WA 98902
Owner/Operator Telephone:	509-575-5101
Owner/Operator Telephone Ext:	Not reported

Map ID
Direction
Distance
Elevation

MAP FINDINGS

Site

Database(s)

EDR ID Number
EPA ID Number

SHC YAKIMA DBA ASTRIA REG MED CTR (Continued)

1001819528

Owner/Operator Fax:	Not reported
Owner/Operator Email:	Not reported
Owner/Operator Indicator:	Owner
Owner/Operator Name:	YAKIMA REGIONAL MEDICAL CENTER
Legal Status:	Private
Date Became Current:	20030816
Date Ended Current:	Not reported
Owner/Operator Address:	110 S 9TH AVE
Owner/Operator City,State,Zip:	YAKIMA, WA 98902
Owner/Operator Telephone:	509-575-5101
Owner/Operator Telephone Ext:	Not reported
Owner/Operator Fax:	Not reported
Owner/Operator Email:	Not reported
Owner/Operator Indicator:	Owner
Owner/Operator Name:	YAKIMA REGIONAL MEDICAL CENTER
Legal Status:	Private
Date Became Current:	Not reported
Date Ended Current:	Not reported
Owner/Operator Address:	110 S 9TH AVE
Owner/Operator City,State,Zip:	YAKIMA, WA 98902
Owner/Operator Telephone:	509-575-5101
Owner/Operator Telephone Ext:	Not reported
Owner/Operator Fax:	Not reported
Owner/Operator Email:	Not reported
Owner/Operator Indicator:	Owner
Owner/Operator Name:	YAKIMA REGIONAL MEDICAL CENTER
Legal Status:	Private
Date Became Current:	20030816
Date Ended Current:	Not reported
Owner/Operator Address:	110 S 9TH AVE
Owner/Operator City,State,Zip:	YAKIMA, WA 98902
Owner/Operator Telephone:	509-575-5101
Owner/Operator Telephone Ext:	Not reported
Owner/Operator Fax:	Not reported
Owner/Operator Email:	Not reported
Owner/Operator Indicator:	Operator
Owner/Operator Name:	YAKIMA REGIONAL MEDICAL CENTER
Legal Status:	Private
Date Became Current:	Not reported
Date Ended Current:	Not reported
Owner/Operator Address:	110 S 9TH AVE
Owner/Operator City,State,Zip:	YAKIMA, WA 98902
Owner/Operator Telephone:	509-575-5102
Owner/Operator Telephone Ext:	Not reported
Owner/Operator Fax:	Not reported
Owner/Operator Email:	Not reported
Owner/Operator Indicator:	Owner
Owner/Operator Name:	YAKIMA REGIONAL MEDICAL CENTER
Legal Status:	Private
Date Became Current:	Not reported
Date Ended Current:	Not reported
Owner/Operator Address:	110 S 9TH AVE

Map ID
Direction
Distance
Elevation

MAP FINDINGS

Site

Database(s)

EDR ID Number
EPA ID Number

SHC YAKIMA DBA ASTRIA REG MED CTR (Continued)

1001819528

Owner/Operator City,State,Zip: YAKIMA, WA 98902
Owner/Operator Telephone: 509-575-5101
Owner/Operator Telephone Ext: Not reported
Owner/Operator Fax: Not reported
Owner/Operator Email: Not reported

Owner/Operator Indicator: Owner
Owner/Operator Name: YAKIMA REGIONAL MEDICAL CENTER
Legal Status: Private
Date Became Current: Not reported
Date Ended Current: Not reported
Owner/Operator Address: 110 S 9TH AVE
Owner/Operator City,State,Zip: YAKIMA, WA 98902
Owner/Operator Telephone: 509-575-5101
Owner/Operator Telephone Ext: Not reported
Owner/Operator Fax: Not reported
Owner/Operator Email: Not reported

Owner/Operator Indicator: Operator
Owner/Operator Name: YAKIMA REGIONAL MEDICAL CENTER
Legal Status: Private
Date Became Current: Not reported
Date Ended Current: Not reported
Owner/Operator Address: 110 S 9TH AVE
Owner/Operator City,State,Zip: YAKIMA, WA 98902
Owner/Operator Telephone: 509-575-5102
Owner/Operator Telephone Ext: Not reported
Owner/Operator Fax: Not reported
Owner/Operator Email: Not reported

Owner/Operator Indicator: Operator
Owner/Operator Name: YAKIMA REGIONAL MEDICAL CENTER
Legal Status: Private
Date Became Current: Not reported
Date Ended Current: Not reported
Owner/Operator Address: 110 S 9TH AVE
Owner/Operator City,State,Zip: YAKIMA, WA 98902
Owner/Operator Telephone: 509-575-5102
Owner/Operator Telephone Ext: Not reported
Owner/Operator Fax: Not reported
Owner/Operator Email: Not reported

Owner/Operator Indicator: Owner
Owner/Operator Name: SCH MEDICAL CENTER
Legal Status: Private
Date Became Current: 20030816
Date Ended Current: Not reported
Owner/Operator Address: 110 S 9TH AVE
Owner/Operator City,State,Zip: YAKIMA, WA 98902
Owner/Operator Telephone: 509-575-5101
Owner/Operator Telephone Ext: Not reported
Owner/Operator Fax: Not reported
Owner/Operator Email: Not reported

Owner/Operator Indicator: Owner
Owner/Operator Name: SHC YAKIMA DBA ASTRIA REG MED CTR
Legal Status: Private

Map ID
Direction
Distance
Elevation

MAP FINDINGS

Site

Database(s)

EDR ID Number
EPA ID Number

SHC YAKIMA DBA ASTRIA REG MED CTR (Continued)

1001819528

Date Became Current:	Not reported
Date Ended Current:	Not reported
Owner/Operator Address:	110 S 9TH AVE
Owner/Operator City,State,Zip:	YAKIMA, WA 98902
Owner/Operator Telephone:	509-575-5101
Owner/Operator Telephone Ext:	Not reported
Owner/Operator Fax:	Not reported
Owner/Operator Email:	Not reported
Owner/Operator Indicator:	Owner
Owner/Operator Name:	PROVIDENCE YAKIMA MEDICAL CTR
Legal Status:	Private
Date Became Current:	Not reported
Date Ended Current:	Not reported
Owner/Operator Address:	110 S 9TH AVE
Owner/Operator City,State,Zip:	YAKIMA, WA 98902
Owner/Operator Telephone:	509-575-5101
Owner/Operator Telephone Ext:	Not reported
Owner/Operator Fax:	Not reported
Owner/Operator Email:	Not reported
Owner/Operator Indicator:	Owner
Owner/Operator Name:	PROVIDENCE YAKIMA MEDICAL CTR
Legal Status:	Private
Date Became Current:	19960909
Date Ended Current:	Not reported
Owner/Operator Address:	110 S 9TH AVE
Owner/Operator City,State,Zip:	YAKIMA, WA 98902
Owner/Operator Telephone:	509-575-5101
Owner/Operator Telephone Ext:	Not reported
Owner/Operator Fax:	Not reported
Owner/Operator Email:	Not reported
Owner/Operator Indicator:	Owner
Owner/Operator Name:	YAKIMA REGIONAL MEDICAL CENTER
Legal Status:	Private
Date Became Current:	Not reported
Date Ended Current:	Not reported
Owner/Operator Address:	110 S 9TH AVE
Owner/Operator City,State,Zip:	YAKIMA, WA 98902
Owner/Operator Telephone:	509-575-5101
Owner/Operator Telephone Ext:	Not reported
Owner/Operator Fax:	Not reported
Owner/Operator Email:	Not reported
Owner/Operator Indicator:	Owner
Owner/Operator Name:	YAKIMA REGIONAL MEDICAL CENTER
Legal Status:	Private
Date Became Current:	20030816
Date Ended Current:	Not reported
Owner/Operator Address:	110 S 9TH AVE
Owner/Operator City,State,Zip:	YAKIMA, WA 98902
Owner/Operator Telephone:	509-575-5101
Owner/Operator Telephone Ext:	Not reported
Owner/Operator Fax:	Not reported
Owner/Operator Email:	Not reported

Map ID
Direction
Distance
Elevation

MAP FINDINGS

Site

Database(s)

EDR ID Number
EPA ID Number

SHC YAKIMA DBA ASTRIA REG MED CTR (Continued)

1001819528

Owner/Operator Indicator:	Owner
Owner/Operator Name:	YAKIMA REGIONAL MEDICAL CENTER
Legal Status:	Private
Date Became Current:	Not reported
Date Ended Current:	Not reported
Owner/Operator Address:	110 S 9TH AVE
Owner/Operator City,State,Zip:	YAKIMA, WA 98902
Owner/Operator Telephone:	509-575-5101
Owner/Operator Telephone Ext:	Not reported
Owner/Operator Fax:	Not reported
Owner/Operator Email:	Not reported

Owner/Operator Indicator:	Owner
Owner/Operator Name:	YAKIMA REGIONAL MEDICAL CENTER
Legal Status:	Private
Date Became Current:	20030816
Date Ended Current:	Not reported
Owner/Operator Address:	110 S 9TH AVE
Owner/Operator City,State,Zip:	YAKIMA, WA 98902
Owner/Operator Telephone:	509-575-5101
Owner/Operator Telephone Ext:	Not reported
Owner/Operator Fax:	Not reported
Owner/Operator Email:	Not reported

Owner/Operator Indicator:	Owner
Owner/Operator Name:	YAKIMA REGIONAL MEDICAL CENTER
Legal Status:	Private
Date Became Current:	20030816
Date Ended Current:	Not reported
Owner/Operator Address:	110 S 9TH AVE
Owner/Operator City,State,Zip:	YAKIMA, WA 98902
Owner/Operator Telephone:	509-575-5101
Owner/Operator Telephone Ext:	Not reported
Owner/Operator Fax:	Not reported
Owner/Operator Email:	Not reported

Owner/Operator Indicator:	Owner
Owner/Operator Name:	YAKIMA REGIONAL MEDICAL CENTER
Legal Status:	Private
Date Became Current:	Not reported
Date Ended Current:	Not reported
Owner/Operator Address:	110 S 9TH AVE
Owner/Operator City,State,Zip:	YAKIMA, WA 98902
Owner/Operator Telephone:	509-575-5101
Owner/Operator Telephone Ext:	Not reported
Owner/Operator Fax:	Not reported
Owner/Operator Email:	Not reported

Owner/Operator Indicator:	Owner
Owner/Operator Name:	YAKIMA REGIONAL MEDICAL CENTER
Legal Status:	Private
Date Became Current:	20030816
Date Ended Current:	Not reported
Owner/Operator Address:	110 S 9TH AVE
Owner/Operator City,State,Zip:	YAKIMA, WA 98902-3315
Owner/Operator Telephone:	Not reported
Owner/Operator Telephone Ext:	Not reported

Map ID
Direction
Distance
Elevation

MAP FINDINGS

Site

Database(s)

EDR ID Number
EPA ID Number

SHC YAKIMA DBA ASTRIA REG MED CTR (Continued)

1001819528

Owner/Operator Fax: Not reported
Owner/Operator Email: Not reported

Owner/Operator Indicator: Operator
Owner/Operator Name: YAKIMA REGIONAL MEDICAL CENTER
Legal Status: Private
Date Became Current: 19960909
Date Ended Current: Not reported
Owner/Operator Address: 110 S 9TH AVE
Owner/Operator City,State,Zip: YAKIMA, WA 98902-3315
Owner/Operator Telephone: Not reported
Owner/Operator Telephone Ext: Not reported
Owner/Operator Fax: Not reported
Owner/Operator Email: Not reported

Owner/Operator Indicator: Owner
Owner/Operator Name: PROVIDENCE YAKIMA MEDICAL CENTER
Legal Status: Private
Date Became Current: Not reported
Date Ended Current: Not reported
Owner/Operator Address: 110 S 9TH AVE
Owner/Operator City,State,Zip: YAKIMA, WA 98902
Owner/Operator Telephone: 000-000-0000
Owner/Operator Telephone Ext: Not reported
Owner/Operator Fax: Not reported
Owner/Operator Email: Not reported

Owner/Operator Indicator: Owner
Owner/Operator Name: PROVIDENCE YAKIMA MEDICAL CENTER
Legal Status: Private
Date Became Current: Not reported
Date Ended Current: Not reported
Owner/Operator Address: 110 S 9TH AVE
Owner/Operator City,State,Zip: YAKIMA, WA 98902
Owner/Operator Telephone: 000-000-0000
Owner/Operator Telephone Ext: Not reported
Owner/Operator Fax: Not reported
Owner/Operator Email: Not reported

Owner/Operator Indicator: Owner
Owner/Operator Name: PROVIDENCE YAKIMA MEDICAL CTR
Legal Status: Private
Date Became Current: Not reported
Date Ended Current: Not reported
Owner/Operator Address: 110 S 9TH AVE
Owner/Operator City,State,Zip: YAKIMA, WA 98902
Owner/Operator Telephone: 509-575-5101
Owner/Operator Telephone Ext: Not reported
Owner/Operator Fax: Not reported
Owner/Operator Email: Not reported

Owner/Operator Indicator: Owner
Owner/Operator Name: YAKIMA REGIONAL MEDICAL CENTER
Legal Status: Private
Date Became Current: 20030816
Date Ended Current: Not reported
Owner/Operator Address: 110 S 9TH AVE

Map ID
Direction
Distance
Elevation

MAP FINDINGS

Site

Database(s)

EDR ID Number
EPA ID Number

SHC YAKIMA DBA ASTRIA REG MED CTR (Continued)

1001819528

Owner/Operator City,State,Zip:	YAKIMA, WA 98902
Owner/Operator Telephone:	509-575-5101
Owner/Operator Telephone Ext:	Not reported
Owner/Operator Fax:	Not reported
Owner/Operator Email:	Not reported
Owner/Operator Indicator:	Owner
Owner/Operator Name:	YAKIMA REGIONAL MEDICAL CENTER
Legal Status:	Private
Date Became Current:	Not reported
Date Ended Current:	Not reported
Owner/Operator Address:	110 S 9TH AVE
Owner/Operator City,State,Zip:	YAKIMA, WA 98902
Owner/Operator Telephone:	509-575-5101
Owner/Operator Telephone Ext:	Not reported
Owner/Operator Fax:	Not reported
Owner/Operator Email:	Not reported
Owner/Operator Indicator:	Owner
Owner/Operator Name:	YAKIMA REGIONAL MEDICAL CENTER
Legal Status:	Private
Date Became Current:	20030816
Date Ended Current:	Not reported
Owner/Operator Address:	110 S 9TH AVE
Owner/Operator City,State,Zip:	YAKIMA, WA 98902
Owner/Operator Telephone:	509-575-5101
Owner/Operator Telephone Ext:	Not reported
Owner/Operator Fax:	Not reported
Owner/Operator Email:	Not reported
Owner/Operator Indicator:	Owner
Owner/Operator Name:	YAKIMA REGIONAL MEDICAL CENTER
Legal Status:	Private
Date Became Current:	Not reported
Date Ended Current:	Not reported
Owner/Operator Address:	110 S 9TH AVE
Owner/Operator City,State,Zip:	YAKIMA, WA 98902
Owner/Operator Telephone:	509-575-5101
Owner/Operator Telephone Ext:	Not reported
Owner/Operator Fax:	Not reported
Owner/Operator Email:	Not reported
Owner/Operator Indicator:	Operator
Owner/Operator Name:	YAKIMA REGIONAL MEDICAL CENTER
Legal Status:	Private
Date Became Current:	Not reported
Date Ended Current:	Not reported
Owner/Operator Address:	110 S 9TH AVE
Owner/Operator City,State,Zip:	YAKIMA, WA 98902
Owner/Operator Telephone:	509-575-5102
Owner/Operator Telephone Ext:	Not reported
Owner/Operator Fax:	Not reported
Owner/Operator Email:	Not reported
Owner/Operator Indicator:	Owner
Owner/Operator Name:	YAKIMA REGIONAL MEDICAL CENTER
Legal Status:	Private

Map ID
Direction
Distance
Elevation

MAP FINDINGS

Site

Database(s)

EDR ID Number
EPA ID Number

SHC YAKIMA DBA ASTRIA REG MED CTR (Continued)

1001819528

Date Became Current:	20030816
Date Ended Current:	Not reported
Owner/Operator Address:	110 S 9TH AVE
Owner/Operator City,State,Zip:	YAKIMA, WA 98902
Owner/Operator Telephone:	509-575-5101
Owner/Operator Telephone Ext:	Not reported
Owner/Operator Fax:	Not reported
Owner/Operator Email:	Not reported
Owner/Operator Indicator:	Operator
Owner/Operator Name:	YAKIMA REGIONAL MEDICAL CENTER
Legal Status:	Private
Date Became Current:	Not reported
Date Ended Current:	Not reported
Owner/Operator Address:	110 S 9TH AVE
Owner/Operator City,State,Zip:	YAKIMA, WA 98902
Owner/Operator Telephone:	509-575-5102
Owner/Operator Telephone Ext:	Not reported
Owner/Operator Fax:	Not reported
Owner/Operator Email:	Not reported
Owner/Operator Indicator:	Owner
Owner/Operator Name:	YAKIMA REGIONAL MEDICAL CENTER
Legal Status:	Private
Date Became Current:	20030816
Date Ended Current:	Not reported
Owner/Operator Address:	110 S 9TH AVE
Owner/Operator City,State,Zip:	YAKIMA, WA 98902
Owner/Operator Telephone:	509-575-5101
Owner/Operator Telephone Ext:	Not reported
Owner/Operator Fax:	Not reported
Owner/Operator Email:	Not reported
Owner/Operator Indicator:	Owner
Owner/Operator Name:	YAKIMA REGIONAL MEDICAL CENTER
Legal Status:	Private
Date Became Current:	Not reported
Date Ended Current:	Not reported
Owner/Operator Address:	110 S 9TH AVE
Owner/Operator City,State,Zip:	YAKIMA, WA 98902
Owner/Operator Telephone:	509-575-5101
Owner/Operator Telephone Ext:	Not reported
Owner/Operator Fax:	Not reported
Owner/Operator Email:	Not reported
Owner/Operator Indicator:	Operator
Owner/Operator Name:	SHC YAKIMA DBA ASTRIA REG MED CTR
Legal Status:	Private
Date Became Current:	Not reported
Date Ended Current:	Not reported
Owner/Operator Address:	110 S 9TH AVE
Owner/Operator City,State,Zip:	YAKIMA, WA 98902
Owner/Operator Telephone:	509-575-5102
Owner/Operator Telephone Ext:	Not reported
Owner/Operator Fax:	Not reported
Owner/Operator Email:	Not reported

Map ID
Direction
Distance
Elevation

MAP FINDINGS

Site

Database(s)

EDR ID Number
EPA ID Number

SHC YAKIMA DBA ASTRIA REG MED CTR (Continued)

1001819528

Owner/Operator Indicator:	Owner
Owner/Operator Name:	YAKIMA REGIONAL MEDICAL CENTER
Legal Status:	Private
Date Became Current:	20030816
Date Ended Current:	Not reported
Owner/Operator Address:	110 S 9TH AVE
Owner/Operator City,State,Zip:	YAKIMA, WA 98902-3315
Owner/Operator Telephone:	Not reported
Owner/Operator Telephone Ext:	Not reported
Owner/Operator Fax:	Not reported
Owner/Operator Email:	Not reported
Owner/Operator Indicator:	Owner
Owner/Operator Name:	PROVIDENCE YAKIMA MEDICAL CENTER
Legal Status:	Private
Date Became Current:	Not reported
Date Ended Current:	Not reported
Owner/Operator Address:	110 S 9TH AVE
Owner/Operator City,State,Zip:	YAKIMA, WA 98902
Owner/Operator Telephone:	000-000-0000
Owner/Operator Telephone Ext:	Not reported
Owner/Operator Fax:	Not reported
Owner/Operator Email:	Not reported
Owner/Operator Indicator:	Owner
Owner/Operator Name:	PROVIDENCE YAKIMA MEDICAL CENTER
Legal Status:	Private
Date Became Current:	Not reported
Date Ended Current:	Not reported
Owner/Operator Address:	110 S 9TH AVE
Owner/Operator City,State,Zip:	YAKIMA, WA 98902
Owner/Operator Telephone:	000-000-0000
Owner/Operator Telephone Ext:	Not reported
Owner/Operator Fax:	Not reported
Owner/Operator Email:	Not reported
Owner/Operator Indicator:	Operator
Owner/Operator Name:	PROVIDENCE YAKIMA MEDICAL CENTER
Legal Status:	Private
Date Became Current:	Not reported
Date Ended Current:	Not reported
Owner/Operator Address:	110 S 9TH AVE
Owner/Operator City,State,Zip:	YAKIMA, WA 98902
Owner/Operator Telephone:	000-000-0000
Owner/Operator Telephone Ext:	Not reported
Owner/Operator Fax:	Not reported
Owner/Operator Email:	Not reported
Owner/Operator Indicator:	Owner
Owner/Operator Name:	PROVIDENCE YAKIMA MEDICAL CTR
Legal Status:	Private
Date Became Current:	19960909
Date Ended Current:	Not reported
Owner/Operator Address:	110 S 9TH AVE
Owner/Operator City,State,Zip:	YAKIMA, WA 98902
Owner/Operator Telephone:	509-575-5101
Owner/Operator Telephone Ext:	Not reported

Map ID
Direction
Distance
Elevation

MAP FINDINGS

Site

Database(s)

EDR ID Number
EPA ID Number

SHC YAKIMA DBA ASTRIA REG MED CTR (Continued)

1001819528

Owner/Operator Fax:	Not reported
Owner/Operator Email:	Not reported
Owner/Operator Indicator:	Operator
Owner/Operator Name:	PROVIDENCE YAKIMA MEDICAL CTR
Legal Status:	Private
Date Became Current:	Not reported
Date Ended Current:	Not reported
Owner/Operator Address:	110 S 9TH AVE
Owner/Operator City,State,Zip:	YAKIMA, WA 98902
Owner/Operator Telephone:	509-575-5101
Owner/Operator Telephone Ext:	Not reported
Owner/Operator Fax:	Not reported
Owner/Operator Email:	Not reported
Owner/Operator Indicator:	Owner
Owner/Operator Name:	YAKIMA REGIONAL MEDICAL CENTER
Legal Status:	Private
Date Became Current:	20030816
Date Ended Current:	Not reported
Owner/Operator Address:	110 S 9TH AVE
Owner/Operator City,State,Zip:	YAKIMA, WA 98902
Owner/Operator Telephone:	509-575-5101
Owner/Operator Telephone Ext:	Not reported
Owner/Operator Fax:	Not reported
Owner/Operator Email:	Not reported
Owner/Operator Indicator:	Owner
Owner/Operator Name:	YAKIMA REGIONAL MEDICAL CENTER
Legal Status:	Private
Date Became Current:	Not reported
Date Ended Current:	Not reported
Owner/Operator Address:	110 S 9TH AVE
Owner/Operator City,State,Zip:	YAKIMA, WA 98902
Owner/Operator Telephone:	509-575-5101
Owner/Operator Telephone Ext:	Not reported
Owner/Operator Fax:	Not reported
Owner/Operator Email:	Not reported
Owner/Operator Indicator:	Operator
Owner/Operator Name:	YAKIMA REGIONAL MEDICAL CENTER
Legal Status:	Private
Date Became Current:	Not reported
Date Ended Current:	Not reported
Owner/Operator Address:	110 S 9TH AVE
Owner/Operator City,State,Zip:	YAKIMA, WA 98902
Owner/Operator Telephone:	509-575-5102
Owner/Operator Telephone Ext:	Not reported
Owner/Operator Fax:	Not reported
Owner/Operator Email:	Not reported
Owner/Operator Indicator:	Owner
Owner/Operator Name:	YAKIMA REGIONAL MEDICAL CENTER
Legal Status:	Private
Date Became Current:	Not reported
Date Ended Current:	Not reported
Owner/Operator Address:	110 S 9TH AVE

Map ID
Direction
Distance
Elevation

MAP FINDINGS

Site

Database(s)

EDR ID Number
EPA ID Number

SHC YAKIMA DBA ASTRIA REG MED CTR (Continued)

1001819528

Owner/Operator City,State,Zip:	YAKIMA, WA 98902
Owner/Operator Telephone:	509-575-5101
Owner/Operator Telephone Ext:	Not reported
Owner/Operator Fax:	Not reported
Owner/Operator Email:	Not reported
Owner/Operator Indicator:	Operator
Owner/Operator Name:	YAKIMA REGIONAL MEDICAL CENTER
Legal Status:	Private
Date Became Current:	Not reported
Date Ended Current:	Not reported
Owner/Operator Address:	110 S 9TH AVE
Owner/Operator City,State,Zip:	YAKIMA, WA 98902
Owner/Operator Telephone:	509-575-5102
Owner/Operator Telephone Ext:	Not reported
Owner/Operator Fax:	Not reported
Owner/Operator Email:	Not reported
Owner/Operator Indicator:	Owner
Owner/Operator Name:	SHC YAKIMA DBA ASTRIA REG MED CTR
Legal Status:	Private
Date Became Current:	20170901
Date Ended Current:	Not reported
Owner/Operator Address:	110 S 9TH AVE
Owner/Operator City,State,Zip:	YAKIMA, WA 98902
Owner/Operator Telephone:	509-575-5101
Owner/Operator Telephone Ext:	Not reported
Owner/Operator Fax:	Not reported
Owner/Operator Email:	Not reported
Owner/Operator Indicator:	Owner
Owner/Operator Name:	SHC YAKIMA DBA ASTRIA REG MED CTR
Legal Status:	Private
Date Became Current:	Not reported
Date Ended Current:	Not reported
Owner/Operator Address:	110 S 9TH AVE
Owner/Operator City,State,Zip:	YAKIMA, WA 98902
Owner/Operator Telephone:	509-575-5101
Owner/Operator Telephone Ext:	Not reported
Owner/Operator Fax:	Not reported
Owner/Operator Email:	Not reported
Owner/Operator Indicator:	Owner
Owner/Operator Name:	PROVIDENCE YAKIMA MEDICAL CTR
Legal Status:	Private
Date Became Current:	Not reported
Date Ended Current:	Not reported
Owner/Operator Address:	110 S 9TH AVE
Owner/Operator City,State,Zip:	YAKIMA, WA 98902
Owner/Operator Telephone:	509-575-5101
Owner/Operator Telephone Ext:	Not reported
Owner/Operator Fax:	Not reported
Owner/Operator Email:	Not reported
Owner/Operator Indicator:	Owner
Owner/Operator Name:	YAKIMA REGIONAL MEDICAL CENTER
Legal Status:	Private

Map ID
Direction
Distance
Elevation

MAP FINDINGS

Site

Database(s)

EDR ID Number
EPA ID Number

SHC YAKIMA DBA ASTRIA REG MED CTR (Continued)

1001819528

Date Became Current:	20030816
Date Ended Current:	Not reported
Owner/Operator Address:	110 S 9TH AVE
Owner/Operator City,State,Zip:	YAKIMA, WA 98902
Owner/Operator Telephone:	509-575-5101
Owner/Operator Telephone Ext:	Not reported
Owner/Operator Fax:	Not reported
Owner/Operator Email:	Not reported
Owner/Operator Indicator:	Operator
Owner/Operator Name:	YAKIMA REGIONAL MEDICAL CENTER
Legal Status:	Private
Date Became Current:	Not reported
Date Ended Current:	Not reported
Owner/Operator Address:	110 S 9TH AVE
Owner/Operator City,State,Zip:	YAKIMA, WA 98902
Owner/Operator Telephone:	509-575-5102
Owner/Operator Telephone Ext:	Not reported
Owner/Operator Fax:	Not reported
Owner/Operator Email:	Not reported
Owner/Operator Indicator:	Operator
Owner/Operator Name:	YAKIMA REGIONAL MEDICAL CENTER
Legal Status:	Private
Date Became Current:	Not reported
Date Ended Current:	Not reported
Owner/Operator Address:	110 S 9TH AVE
Owner/Operator City,State,Zip:	YAKIMA, WA 98902
Owner/Operator Telephone:	509-575-5102
Owner/Operator Telephone Ext:	Not reported
Owner/Operator Fax:	Not reported
Owner/Operator Email:	Not reported
Owner/Operator Indicator:	Owner
Owner/Operator Name:	YAKIMA REGIONAL MEDICAL CENTER
Legal Status:	Private
Date Became Current:	20030816
Date Ended Current:	Not reported
Owner/Operator Address:	110 S 9TH AVE
Owner/Operator City,State,Zip:	YAKIMA, WA 98902
Owner/Operator Telephone:	509-575-5101
Owner/Operator Telephone Ext:	Not reported
Owner/Operator Fax:	Not reported
Owner/Operator Email:	Not reported
Owner/Operator Indicator:	Owner
Owner/Operator Name:	YAKIMA REGIONAL MEDICAL CENTER
Legal Status:	Private
Date Became Current:	Not reported
Date Ended Current:	Not reported
Owner/Operator Address:	110 S 9TH AVE
Owner/Operator City,State,Zip:	YAKIMA, WA 98902
Owner/Operator Telephone:	509-575-5101
Owner/Operator Telephone Ext:	Not reported
Owner/Operator Fax:	Not reported
Owner/Operator Email:	Not reported

Map ID
Direction
Distance
Elevation

MAP FINDINGS

Site

Database(s)

EDR ID Number
EPA ID Number

SHC YAKIMA DBA ASTRIA REG MED CTR (Continued)

1001819528

Owner/Operator Indicator:	Owner
Owner/Operator Name:	SCH MEDICAL CENTER
Legal Status:	Private
Date Became Current:	Not reported
Date Ended Current:	Not reported
Owner/Operator Address:	110 S 9TH AVE
Owner/Operator City,State,Zip:	YAKIMA, WA 98902
Owner/Operator Telephone:	509-575-5101
Owner/Operator Telephone Ext:	Not reported
Owner/Operator Fax:	Not reported
Owner/Operator Email:	Not reported
Owner/Operator Indicator:	Operator
Owner/Operator Name:	SCH MEDICAL CENTER
Legal Status:	Private
Date Became Current:	Not reported
Date Ended Current:	Not reported
Owner/Operator Address:	110 S 9TH AVE
Owner/Operator City,State,Zip:	YAKIMA, WA 98902
Owner/Operator Telephone:	509-575-5102
Owner/Operator Telephone Ext:	Not reported
Owner/Operator Fax:	Not reported
Owner/Operator Email:	Not reported
Owner/Operator Indicator:	Operator
Owner/Operator Name:	SHC YAKIMA DBA ASTRIA REG MED CTR
Legal Status:	Private
Date Became Current:	20170901
Date Ended Current:	Not reported
Owner/Operator Address:	110 S 9TH AVE
Owner/Operator City,State,Zip:	YAKIMA, WA 98902
Owner/Operator Telephone:	509-575-5101
Owner/Operator Telephone Ext:	Not reported
Owner/Operator Fax:	Not reported
Owner/Operator Email:	Not reported
Owner/Operator Indicator:	Operator
Owner/Operator Name:	PROVIDENCE YAKIMA MEDICAL CENTER
Legal Status:	Private
Date Became Current:	Not reported
Date Ended Current:	Not reported
Owner/Operator Address:	110 S 9TH AVE
Owner/Operator City,State,Zip:	YAKIMA, WA 98902
Owner/Operator Telephone:	000-000-0000
Owner/Operator Telephone Ext:	Not reported
Owner/Operator Fax:	Not reported
Owner/Operator Email:	Not reported
Owner/Operator Indicator:	Operator
Owner/Operator Name:	PROVIDENCE YAKIMA MEDICAL CENTER
Legal Status:	Private
Date Became Current:	Not reported
Date Ended Current:	Not reported
Owner/Operator Address:	110 S 9TH AVE
Owner/Operator City,State,Zip:	YAKIMA, WA 98902
Owner/Operator Telephone:	000-000-0000
Owner/Operator Telephone Ext:	Not reported

Map ID
Direction
Distance
Elevation

MAP FINDINGS

Site

Database(s)

EDR ID Number
EPA ID Number

SHC YAKIMA DBA ASTRIA REG MED CTR (Continued)

1001819528

Owner/Operator Fax:	Not reported
Owner/Operator Email:	Not reported
Owner/Operator Indicator:	Operator
Owner/Operator Name:	PROVIDENCE YAKIMA MEDICAL CENTER
Legal Status:	Private
Date Became Current:	Not reported
Date Ended Current:	Not reported
Owner/Operator Address:	110 S 9TH AVE
Owner/Operator City,State,Zip:	YAKIMA, WA 98902
Owner/Operator Telephone:	000-000-0000
Owner/Operator Telephone Ext:	Not reported
Owner/Operator Fax:	Not reported
Owner/Operator Email:	Not reported
Owner/Operator Indicator:	Operator
Owner/Operator Name:	PROVIDENCE YAKIMA MEDICAL CTR
Legal Status:	Private
Date Became Current:	Not reported
Date Ended Current:	Not reported
Owner/Operator Address:	110 S 9TH AVE
Owner/Operator City,State,Zip:	YAKIMA, WA 98902
Owner/Operator Telephone:	509-575-5101
Owner/Operator Telephone Ext:	Not reported
Owner/Operator Fax:	Not reported
Owner/Operator Email:	Not reported
Owner/Operator Indicator:	Operator
Owner/Operator Name:	PROVIDENCE YAKIMA MEDICAL CTR
Legal Status:	Private
Date Became Current:	Not reported
Date Ended Current:	Not reported
Owner/Operator Address:	110 S 9TH AVE
Owner/Operator City,State,Zip:	YAKIMA, WA 98902
Owner/Operator Telephone:	509-575-5101
Owner/Operator Telephone Ext:	Not reported
Owner/Operator Fax:	Not reported
Owner/Operator Email:	Not reported
Owner/Operator Indicator:	Operator
Owner/Operator Name:	PROVIDENCE YAKIMA MEDICAL CTR
Legal Status:	Private
Date Became Current:	Not reported
Date Ended Current:	Not reported
Owner/Operator Address:	110 S 9TH AVE
Owner/Operator City,State,Zip:	YAKIMA, WA 98902
Owner/Operator Telephone:	509-575-5101
Owner/Operator Telephone Ext:	Not reported
Owner/Operator Fax:	Not reported
Owner/Operator Email:	Not reported
Owner/Operator Indicator:	Operator
Owner/Operator Name:	PROVIDENCE YAKIMA MEDICAL CTR
Legal Status:	Private
Date Became Current:	Not reported
Date Ended Current:	Not reported
Owner/Operator Address:	110 S 9TH AVE

Map ID
Direction
Distance
Elevation

MAP FINDINGS

Site

Database(s)

EDR ID Number
EPA ID Number

SHC YAKIMA DBA ASTRIA REG MED CTR (Continued)

1001819528

Owner/Operator City,State,Zip:	YAKIMA, WA 98902
Owner/Operator Telephone:	509-575-5101
Owner/Operator Telephone Ext:	Not reported
Owner/Operator Fax:	Not reported
Owner/Operator Email:	Not reported
Owner/Operator Indicator:	Operator
Owner/Operator Name:	PROVIDENCE YAKIMA MEDICAL CTR
Legal Status:	Private
Date Became Current:	Not reported
Date Ended Current:	Not reported
Owner/Operator Address:	110 S 9TH AVE
Owner/Operator City,State,Zip:	YAKIMA, WA 98902
Owner/Operator Telephone:	509-575-5101
Owner/Operator Telephone Ext:	Not reported
Owner/Operator Fax:	Not reported
Owner/Operator Email:	Not reported
Owner/Operator Indicator:	Operator
Owner/Operator Name:	YAKIMA REGIONAL MEDICAL CENTER
Legal Status:	Private
Date Became Current:	Not reported
Date Ended Current:	Not reported
Owner/Operator Address:	110 S 9TH AVE
Owner/Operator City,State,Zip:	YAKIMA, WA 98902
Owner/Operator Telephone:	509-575-5101
Owner/Operator Telephone Ext:	Not reported
Owner/Operator Fax:	Not reported
Owner/Operator Email:	Not reported
Owner/Operator Indicator:	Owner
Owner/Operator Name:	YAKIMA REGIONAL MEDICAL CENTER
Legal Status:	Private
Date Became Current:	Not reported
Date Ended Current:	Not reported
Owner/Operator Address:	110 S 9TH AVE
Owner/Operator City,State,Zip:	YAKIMA, WA 98902
Owner/Operator Telephone:	509-575-5101
Owner/Operator Telephone Ext:	Not reported
Owner/Operator Fax:	Not reported
Owner/Operator Email:	Not reported
Owner/Operator Indicator:	Owner
Owner/Operator Name:	YAKIMA REGIONAL MEDICAL CENTER
Legal Status:	Private
Date Became Current:	20030816
Date Ended Current:	Not reported
Owner/Operator Address:	110 S 9TH AVE
Owner/Operator City,State,Zip:	YAKIMA, WA 98902
Owner/Operator Telephone:	509-575-5101
Owner/Operator Telephone Ext:	Not reported
Owner/Operator Fax:	Not reported
Owner/Operator Email:	Not reported
Owner/Operator Indicator:	Operator
Owner/Operator Name:	YAKIMA REGIONAL MEDICAL CENTER
Legal Status:	Private

Map ID
Direction
Distance
Elevation

MAP FINDINGS

Site

Database(s)

EDR ID Number
EPA ID Number

SHC YAKIMA DBA ASTRIA REG MED CTR (Continued)

1001819528

Date Became Current:	Not reported
Date Ended Current:	Not reported
Owner/Operator Address:	110 S 9TH AVE
Owner/Operator City,State,Zip:	YAKIMA, WA 98902
Owner/Operator Telephone:	509-575-5102
Owner/Operator Telephone Ext:	Not reported
Owner/Operator Fax:	Not reported
Owner/Operator Email:	Not reported
Owner/Operator Indicator:	Owner
Owner/Operator Name:	YAKIMA REGIONAL MEDICAL CENTER
Legal Status:	Private
Date Became Current:	Not reported
Date Ended Current:	Not reported
Owner/Operator Address:	110 S 9TH AVE
Owner/Operator City,State,Zip:	YAKIMA, WA 98902
Owner/Operator Telephone:	509-575-5101
Owner/Operator Telephone Ext:	Not reported
Owner/Operator Fax:	Not reported
Owner/Operator Email:	Not reported
Owner/Operator Indicator:	Owner
Owner/Operator Name:	YAKIMA REGIONAL MEDICAL CENTER
Legal Status:	Private
Date Became Current:	20030816
Date Ended Current:	Not reported
Owner/Operator Address:	110 S 9TH AVE
Owner/Operator City,State,Zip:	YAKIMA, WA 98902
Owner/Operator Telephone:	509-575-5101
Owner/Operator Telephone Ext:	Not reported
Owner/Operator Fax:	Not reported
Owner/Operator Email:	Not reported
Owner/Operator Indicator:	Owner
Owner/Operator Name:	SHC YAKIMA DBA ASTRIA REG MED CTR
Legal Status:	Private
Date Became Current:	20170901
Date Ended Current:	Not reported
Owner/Operator Address:	110 S 9TH AVE
Owner/Operator City,State,Zip:	YAKIMA, WA 98902
Owner/Operator Telephone:	509-575-5101
Owner/Operator Telephone Ext:	Not reported
Owner/Operator Fax:	Not reported
Owner/Operator Email:	Not reported
Owner/Operator Indicator:	Owner
Owner/Operator Name:	YAKIMA REGIONAL MEDICAL CENTER
Legal Status:	Private
Date Became Current:	19960909
Date Ended Current:	Not reported
Owner/Operator Address:	110 S 9TH AVE
Owner/Operator City,State,Zip:	YAKIMA, WA 98902-3315
Owner/Operator Telephone:	Not reported
Owner/Operator Telephone Ext:	Not reported
Owner/Operator Fax:	Not reported
Owner/Operator Email:	Not reported

Map ID
Direction
Distance
Elevation

MAP FINDINGS

Site

Database(s)

EDR ID Number
EPA ID Number

SHC YAKIMA DBA ASTRIA REG MED CTR (Continued)

1001819528

Owner/Operator Indicator:	Owner
Owner/Operator Name:	YAKIMA REGIONAL MEDICAL CENTER
Legal Status:	Private
Date Became Current:	20030816
Date Ended Current:	Not reported
Owner/Operator Address:	110 S 9TH AVE
Owner/Operator City,State,Zip:	YAKIMA, WA 98902-3315
Owner/Operator Telephone:	509-575-5101
Owner/Operator Telephone Ext:	Not reported
Owner/Operator Fax:	Not reported
Owner/Operator Email:	Not reported
Owner/Operator Indicator:	Operator
Owner/Operator Name:	YAKIMA REGIONAL MEDICAL CENTER
Legal Status:	Private
Date Became Current:	Not reported
Date Ended Current:	Not reported
Owner/Operator Address:	110 S 9TH AVE
Owner/Operator City,State,Zip:	YAKIMA, WA 98902-3315
Owner/Operator Telephone:	509-575-5101
Owner/Operator Telephone Ext:	Not reported
Owner/Operator Fax:	Not reported
Owner/Operator Email:	Not reported
Owner/Operator Indicator:	Owner
Owner/Operator Name:	PROVIDENCE YAKIMA MEDICAL CENTER
Legal Status:	Private
Date Became Current:	Not reported
Date Ended Current:	Not reported
Owner/Operator Address:	110 S 9TH AVE
Owner/Operator City,State,Zip:	YAKIMA, WA 98902
Owner/Operator Telephone:	000-000-0000
Owner/Operator Telephone Ext:	Not reported
Owner/Operator Fax:	Not reported
Owner/Operator Email:	Not reported
Owner/Operator Indicator:	Owner
Owner/Operator Name:	PROVIDENCE YAKIMA MEDICAL CTR
Legal Status:	Private
Date Became Current:	19960909
Date Ended Current:	Not reported
Owner/Operator Address:	110 S 9TH AVE
Owner/Operator City,State,Zip:	YAKIMA, WA 98902
Owner/Operator Telephone:	509-575-5101
Owner/Operator Telephone Ext:	Not reported
Owner/Operator Fax:	Not reported
Owner/Operator Email:	Not reported
Owner/Operator Indicator:	Owner
Owner/Operator Name:	PROVIDENCE YAKIMA MEDICAL CTR
Legal Status:	Private
Date Became Current:	Not reported
Date Ended Current:	Not reported
Owner/Operator Address:	110 S 9TH AVE
Owner/Operator City,State,Zip:	YAKIMA, WA 98902
Owner/Operator Telephone:	509-575-5101
Owner/Operator Telephone Ext:	Not reported

Map ID
Direction
Distance
Elevation

MAP FINDINGS

Site

Database(s)

EDR ID Number
EPA ID Number

SHC YAKIMA DBA ASTRIA REG MED CTR (Continued)

1001819528

Owner/Operator Fax:	Not reported
Owner/Operator Email:	Not reported
Owner/Operator Indicator:	Owner
Owner/Operator Name:	PROVIDENCE YAKIMA MEDICAL CTR
Legal Status:	Private
Date Became Current:	Not reported
Date Ended Current:	Not reported
Owner/Operator Address:	110 S 9TH AVE
Owner/Operator City,State,Zip:	YAKIMA, WA 98902
Owner/Operator Telephone:	509-575-5101
Owner/Operator Telephone Ext:	Not reported
Owner/Operator Fax:	Not reported
Owner/Operator Email:	Not reported
Owner/Operator Indicator:	Owner
Owner/Operator Name:	YAKIMA REGIONAL MEDICAL CENTER
Legal Status:	Private
Date Became Current:	Not reported
Date Ended Current:	Not reported
Owner/Operator Address:	110 S 9TH AVE
Owner/Operator City,State,Zip:	YAKIMA, WA 98902
Owner/Operator Telephone:	509-575-5101
Owner/Operator Telephone Ext:	Not reported
Owner/Operator Fax:	Not reported
Owner/Operator Email:	Not reported
Owner/Operator Indicator:	Operator
Owner/Operator Name:	YAKIMA REGIONAL MEDICAL CENTER
Legal Status:	Private
Date Became Current:	Not reported
Date Ended Current:	Not reported
Owner/Operator Address:	110 S 9TH AVE
Owner/Operator City,State,Zip:	YAKIMA, WA 98902
Owner/Operator Telephone:	509-575-5101
Owner/Operator Telephone Ext:	Not reported
Owner/Operator Fax:	Not reported
Owner/Operator Email:	Not reported
Owner/Operator Indicator:	Operator
Owner/Operator Name:	YAKIMA REGIONAL MEDICAL CENTER
Legal Status:	Private
Date Became Current:	Not reported
Date Ended Current:	Not reported
Owner/Operator Address:	110 S 9TH AVE
Owner/Operator City,State,Zip:	YAKIMA, WA 98902
Owner/Operator Telephone:	509-575-5101
Owner/Operator Telephone Ext:	Not reported
Owner/Operator Fax:	Not reported
Owner/Operator Email:	Not reported
Owner/Operator Indicator:	Operator
Owner/Operator Name:	YAKIMA REGIONAL MEDICAL CENTER
Legal Status:	Private
Date Became Current:	Not reported
Date Ended Current:	Not reported
Owner/Operator Address:	110 S 9TH AVE

Map ID
Direction
Distance
Elevation

MAP FINDINGS

Site

Database(s)

EDR ID Number
EPA ID Number

SHC YAKIMA DBA ASTRIA REG MED CTR (Continued)

1001819528

Owner/Operator City,State,Zip:	YAKIMA, WA 98902
Owner/Operator Telephone:	509-575-5101
Owner/Operator Telephone Ext:	Not reported
Owner/Operator Fax:	Not reported
Owner/Operator Email:	Not reported
Owner/Operator Indicator:	Operator
Owner/Operator Name:	YAKIMA REGIONAL MEDICAL CENTER
Legal Status:	Private
Date Became Current:	Not reported
Date Ended Current:	Not reported
Owner/Operator Address:	110 S 9TH AVE
Owner/Operator City,State,Zip:	YAKIMA, WA 98902
Owner/Operator Telephone:	509-575-5102
Owner/Operator Telephone Ext:	Not reported
Owner/Operator Fax:	Not reported
Owner/Operator Email:	Not reported
Owner/Operator Indicator:	Owner
Owner/Operator Name:	YAKIMA REGIONAL MEDICAL CENTER
Legal Status:	Private
Date Became Current:	Not reported
Date Ended Current:	Not reported
Owner/Operator Address:	110 S 9TH AVE
Owner/Operator City,State,Zip:	YAKIMA, WA 98902
Owner/Operator Telephone:	509-575-5101
Owner/Operator Telephone Ext:	Not reported
Owner/Operator Fax:	Not reported
Owner/Operator Email:	Not reported
Owner/Operator Indicator:	Owner
Owner/Operator Name:	YAKIMA REGIONAL MEDICAL CENTER
Legal Status:	Private
Date Became Current:	20030816
Date Ended Current:	Not reported
Owner/Operator Address:	110 S 9TH AVE
Owner/Operator City,State,Zip:	YAKIMA, WA 98902
Owner/Operator Telephone:	509-575-5101
Owner/Operator Telephone Ext:	Not reported
Owner/Operator Fax:	Not reported
Owner/Operator Email:	Not reported
Owner/Operator Indicator:	Owner
Owner/Operator Name:	YAKIMA REGIONAL MEDICAL CENTER
Legal Status:	Private
Date Became Current:	Not reported
Date Ended Current:	Not reported
Owner/Operator Address:	110 S 9TH AVE
Owner/Operator City,State,Zip:	YAKIMA, WA 98902
Owner/Operator Telephone:	509-575-5101
Owner/Operator Telephone Ext:	Not reported
Owner/Operator Fax:	Not reported
Owner/Operator Email:	Not reported
Owner/Operator Indicator:	Owner
Owner/Operator Name:	YAKIMA REGIONAL MEDICAL CENTER
Legal Status:	Private

Map ID
Direction
Distance
Elevation

MAP FINDINGS

Site

Database(s)

EDR ID Number
EPA ID Number

SHC YAKIMA DBA ASTRIA REG MED CTR (Continued)

1001819528

Date Became Current:	20030816
Date Ended Current:	Not reported
Owner/Operator Address:	110 S 9TH AVE
Owner/Operator City,State,Zip:	YAKIMA, WA 98902
Owner/Operator Telephone:	509-575-5101
Owner/Operator Telephone Ext:	Not reported
Owner/Operator Fax:	Not reported
Owner/Operator Email:	Not reported
Owner/Operator Indicator:	Operator
Owner/Operator Name:	SHC YAKIMA DBA ASTRIA REG MED CTR
Legal Status:	Private
Date Became Current:	Not reported
Date Ended Current:	Not reported
Owner/Operator Address:	110 S 9TH AVE
Owner/Operator City,State,Zip:	YAKIMA, WA 98902
Owner/Operator Telephone:	509-575-5102
Owner/Operator Telephone Ext:	Not reported
Owner/Operator Fax:	Not reported
Owner/Operator Email:	Not reported
Owner/Operator Indicator:	Owner
Owner/Operator Name:	YAKIMA REGIONAL MEDICAL CENTER
Legal Status:	Private
Date Became Current:	20030816
Date Ended Current:	Not reported
Owner/Operator Address:	110 S 9TH AVE
Owner/Operator City,State,Zip:	YAKIMA, WA 98902-3315
Owner/Operator Telephone:	509-575-5101
Owner/Operator Telephone Ext:	Not reported
Owner/Operator Fax:	Not reported
Owner/Operator Email:	Not reported
Owner/Operator Indicator:	Owner
Owner/Operator Name:	PROVIDENCE YAKIMA MEDICAL CENTER
Legal Status:	Private
Date Became Current:	Not reported
Date Ended Current:	Not reported
Owner/Operator Address:	110 S 9TH AVE
Owner/Operator City,State,Zip:	YAKIMA, WA 98902
Owner/Operator Telephone:	000-000-0000
Owner/Operator Telephone Ext:	Not reported
Owner/Operator Fax:	Not reported
Owner/Operator Email:	Not reported
Owner/Operator Indicator:	Owner
Owner/Operator Name:	PROVIDENCE YAKIMA MEDICAL CTR
Legal Status:	Private
Date Became Current:	19960909
Date Ended Current:	Not reported
Owner/Operator Address:	110 S 9TH AVE
Owner/Operator City,State,Zip:	YAKIMA, WA 98902
Owner/Operator Telephone:	509-575-5101
Owner/Operator Telephone Ext:	Not reported
Owner/Operator Fax:	Not reported
Owner/Operator Email:	Not reported

Map ID
Direction
Distance
Elevation

MAP FINDINGS

Site

Database(s)

EDR ID Number
EPA ID Number

SHC YAKIMA DBA ASTRIA REG MED CTR (Continued)

1001819528

Owner/Operator Indicator:	Owner
Owner/Operator Name:	PROVIDENCE YAKIMA MEDICAL CTR
Legal Status:	Private
Date Became Current:	Not reported
Date Ended Current:	Not reported
Owner/Operator Address:	110 S 9TH AVE
Owner/Operator City,State,Zip:	YAKIMA, WA 98902
Owner/Operator Telephone:	509-575-5101
Owner/Operator Telephone Ext:	Not reported
Owner/Operator Fax:	Not reported
Owner/Operator Email:	Not reported

Owner/Operator Indicator:	Owner
Owner/Operator Name:	PROVIDENCE YAKIMA MEDICAL CTR
Legal Status:	Private
Date Became Current:	19960909
Date Ended Current:	Not reported
Owner/Operator Address:	110 S 9TH AVE
Owner/Operator City,State,Zip:	YAKIMA, WA 98902
Owner/Operator Telephone:	509-575-5101
Owner/Operator Telephone Ext:	Not reported
Owner/Operator Fax:	Not reported
Owner/Operator Email:	Not reported

Owner/Operator Indicator:	Owner
Owner/Operator Name:	PROVIDENCE YAKIMA MEDICAL CTR
Legal Status:	Private
Date Became Current:	19960909
Date Ended Current:	Not reported
Owner/Operator Address:	110 S 9TH AVE
Owner/Operator City,State,Zip:	YAKIMA, WA 98902
Owner/Operator Telephone:	509-575-5101
Owner/Operator Telephone Ext:	Not reported
Owner/Operator Fax:	Not reported
Owner/Operator Email:	Not reported

Owner/Operator Indicator:	Owner
Owner/Operator Name:	PROVIDENCE YAKIMA MEDICAL CTR
Legal Status:	Private
Date Became Current:	Not reported
Date Ended Current:	Not reported
Owner/Operator Address:	110 S 9TH AVE
Owner/Operator City,State,Zip:	YAKIMA, WA 98902
Owner/Operator Telephone:	509-575-5101
Owner/Operator Telephone Ext:	Not reported
Owner/Operator Fax:	Not reported
Owner/Operator Email:	Not reported

Owner/Operator Indicator:	Operator
Owner/Operator Name:	PROVIDENCE YAKIMA MEDICAL CTR
Legal Status:	Private
Date Became Current:	Not reported
Date Ended Current:	Not reported
Owner/Operator Address:	110 S 9TH AVE
Owner/Operator City,State,Zip:	YAKIMA, WA 98902
Owner/Operator Telephone:	509-575-5101
Owner/Operator Telephone Ext:	Not reported

Map ID
Direction
Distance
Elevation

MAP FINDINGS

Site

Database(s)

EDR ID Number
EPA ID Number

SHC YAKIMA DBA ASTRIA REG MED CTR (Continued)

1001819528

Owner/Operator Fax:	Not reported
Owner/Operator Email:	Not reported
Owner/Operator Indicator:	Operator
Owner/Operator Name:	YAKIMA REGIONAL MEDICAL CENTER
Legal Status:	Private
Date Became Current:	Not reported
Date Ended Current:	Not reported
Owner/Operator Address:	110 S 9TH AVE
Owner/Operator City,State,Zip:	YAKIMA, WA 98902
Owner/Operator Telephone:	509-575-5101
Owner/Operator Telephone Ext:	Not reported
Owner/Operator Fax:	Not reported
Owner/Operator Email:	Not reported
Owner/Operator Indicator:	Owner
Owner/Operator Name:	YAKIMA REGIONAL MEDICAL CENTER
Legal Status:	Private
Date Became Current:	20030816
Date Ended Current:	Not reported
Owner/Operator Address:	110 S 9TH AVE
Owner/Operator City,State,Zip:	YAKIMA, WA 98902
Owner/Operator Telephone:	509-575-5101
Owner/Operator Telephone Ext:	Not reported
Owner/Operator Fax:	Not reported
Owner/Operator Email:	Not reported
Owner/Operator Indicator:	Operator
Owner/Operator Name:	YAKIMA REGIONAL MEDICAL CENTER
Legal Status:	Private
Date Became Current:	Not reported
Date Ended Current:	Not reported
Owner/Operator Address:	110 S 9TH AVE
Owner/Operator City,State,Zip:	YAKIMA, WA 98902
Owner/Operator Telephone:	509-575-5102
Owner/Operator Telephone Ext:	Not reported
Owner/Operator Fax:	Not reported
Owner/Operator Email:	Not reported
Owner/Operator Indicator:	Owner
Owner/Operator Name:	YAKIMA REGIONAL MEDICAL CENTER
Legal Status:	Private
Date Became Current:	Not reported
Date Ended Current:	Not reported
Owner/Operator Address:	110 S 9TH AVE
Owner/Operator City,State,Zip:	YAKIMA, WA 98902
Owner/Operator Telephone:	509-575-5101
Owner/Operator Telephone Ext:	Not reported
Owner/Operator Fax:	Not reported
Owner/Operator Email:	Not reported
Owner/Operator Indicator:	Operator
Owner/Operator Name:	YAKIMA REGIONAL MEDICAL CENTER
Legal Status:	Private
Date Became Current:	Not reported
Date Ended Current:	Not reported
Owner/Operator Address:	110 S 9TH AVE

Map ID
Direction
Distance
Elevation

MAP FINDINGS

Site

Database(s)

EDR ID Number
EPA ID Number

SHC YAKIMA DBA ASTRIA REG MED CTR (Continued)

1001819528

Owner/Operator City,State,Zip:	YAKIMA, WA 98902
Owner/Operator Telephone:	509-575-5102
Owner/Operator Telephone Ext:	Not reported
Owner/Operator Fax:	Not reported
Owner/Operator Email:	Not reported
Owner/Operator Indicator:	Owner
Owner/Operator Name:	YAKIMA REGIONAL MEDICAL CENTER
Legal Status:	Private
Date Became Current:	20030816
Date Ended Current:	Not reported
Owner/Operator Address:	110 S 9TH AVE
Owner/Operator City,State,Zip:	YAKIMA, WA 98902
Owner/Operator Telephone:	509-575-5101
Owner/Operator Telephone Ext:	Not reported
Owner/Operator Fax:	Not reported
Owner/Operator Email:	Not reported
Owner/Operator Indicator:	Operator
Owner/Operator Name:	YAKIMA REGIONAL MEDICAL CENTER
Legal Status:	Private
Date Became Current:	Not reported
Date Ended Current:	Not reported
Owner/Operator Address:	110 S 9TH AVE
Owner/Operator City,State,Zip:	YAKIMA, WA 98902
Owner/Operator Telephone:	509-575-5102
Owner/Operator Telephone Ext:	Not reported
Owner/Operator Fax:	Not reported
Owner/Operator Email:	Not reported
Owner/Operator Indicator:	Owner
Owner/Operator Name:	SHC YAKIMA DBA ASTRIA REG MED CTR
Legal Status:	Private
Date Became Current:	Not reported
Date Ended Current:	Not reported
Owner/Operator Address:	110 S 9TH AVE
Owner/Operator City,State,Zip:	YAKIMA, WA 98902
Owner/Operator Telephone:	509-575-5101
Owner/Operator Telephone Ext:	Not reported
Owner/Operator Fax:	Not reported
Owner/Operator Email:	Not reported
Owner/Operator Indicator:	Operator
Owner/Operator Name:	YAKIMA REGIONAL MEDICAL CENTER
Legal Status:	Private
Date Became Current:	19960909
Date Ended Current:	Not reported
Owner/Operator Address:	110 S 9TH AVE
Owner/Operator City,State,Zip:	YAKIMA, WA 98902-3315
Owner/Operator Telephone:	Not reported
Owner/Operator Telephone Ext:	Not reported
Owner/Operator Fax:	Not reported
Owner/Operator Email:	Not reported
Owner/Operator Indicator:	Operator
Owner/Operator Name:	YAKIMA REGIONAL MEDICAL CENTER
Legal Status:	Private

Map ID
Direction
Distance
Elevation

MAP FINDINGS

Site

Database(s)

EDR ID Number
EPA ID Number

SHC YAKIMA DBA ASTRIA REG MED CTR (Continued)

1001819528

Date Became Current: 19960909
Date Ended Current: Not reported
Owner/Operator Address: 110 S 9TH AVE
Owner/Operator City,State,Zip: YAKIMA, WA 98902-3315
Owner/Operator Telephone: Not reported
Owner/Operator Telephone Ext: Not reported
Owner/Operator Fax: Not reported
Owner/Operator Email: Not reported

Historic Generators:

Receive Date: 20100309
Handler Name: YAKIMA REGIONAL MEDICAL CENTER
Federal Waste Generator Description: Conditionally Exempt Small Quantity Generator
State District Owner: WA
Large Quantity Handler of Universal Waste: No
Recognized Trader Importer: No
Recognized Trader Exporter: No
Spent Lead Acid Battery Importer: No
Spent Lead Acid Battery Exporter: No
Current Record: No
Non Storage Recycler Activity: Not reported
Electronic Manifest Broker: Not reported

Receive Date: 20120106
Handler Name: YAKIMA REGIONAL MEDICAL CENTER
Federal Waste Generator Description: Conditionally Exempt Small Quantity Generator
State District Owner: WA
Large Quantity Handler of Universal Waste: No
Recognized Trader Importer: No
Recognized Trader Exporter: No
Spent Lead Acid Battery Importer: No
Spent Lead Acid Battery Exporter: No
Current Record: No
Non Storage Recycler Activity: Not reported
Electronic Manifest Broker: Not reported

Receive Date: 20051115
Handler Name: YAKIMA REGIONAL MEDICAL CENTER
Federal Waste Generator Description: Not a generator, verified
State District Owner: WA
Large Quantity Handler of Universal Waste: No
Recognized Trader Importer: No
Recognized Trader Exporter: No
Spent Lead Acid Battery Importer: No
Spent Lead Acid Battery Exporter: No
Current Record: No
Non Storage Recycler Activity: Not reported
Electronic Manifest Broker: Not reported

Receive Date: 19941231
Handler Name: PROVIDENCE YAKIMA MEDICAL CENTER
Federal Waste Generator Description: Small Quantity Generator
State District Owner: WA
Large Quantity Handler of Universal Waste: No
Recognized Trader Importer: No
Recognized Trader Exporter: No
Spent Lead Acid Battery Importer: No

Map ID
Direction
Distance
Elevation

MAP FINDINGS

Site

Database(s)

EDR ID Number
EPA ID Number

SHC YAKIMA DBA ASTRIA REG MED CTR (Continued)

1001819528

Spent Lead Acid Battery Exporter: No
Current Record: No
Non Storage Recycler Activity: Not reported
Electronic Manifest Broker: Not reported

Receive Date: 19940101
Handler Name: PROVIDENCE YAKIMA MEDICAL CENTER
Federal Waste Generator Description: Not a generator, verified
State District Owner: WA
Large Quantity Handler of Universal Waste: No
Recognized Trader Importer: No
Recognized Trader Exporter: No
Spent Lead Acid Battery Importer: No
Spent Lead Acid Battery Exporter: No
Current Record: No
Non Storage Recycler Activity: Not reported
Electronic Manifest Broker: Not reported

Receive Date: 19950101
Handler Name: PROVIDENCE YAKIMA MEDICAL CENTER
Federal Waste Generator Description: Not a generator, verified
State District Owner: WA
Large Quantity Handler of Universal Waste: No
Recognized Trader Importer: No
Recognized Trader Exporter: No
Spent Lead Acid Battery Importer: No
Spent Lead Acid Battery Exporter: No
Current Record: No
Non Storage Recycler Activity: Not reported
Electronic Manifest Broker: Not reported

Receive Date: 19960304
Handler Name: PROVIDENCE YAKIMA MEDICAL CENTER
Federal Waste Generator Description: Small Quantity Generator
State District Owner: WA
Large Quantity Handler of Universal Waste: No
Recognized Trader Importer: No
Recognized Trader Exporter: No
Spent Lead Acid Battery Importer: No
Spent Lead Acid Battery Exporter: No
Current Record: No
Non Storage Recycler Activity: Not reported
Electronic Manifest Broker: Not reported

Receive Date: 19970303
Handler Name: PROVIDENCE YAKIMA MEDICAL CENTER
Federal Waste Generator Description: Conditionally Exempt Small Quantity Generator
State District Owner: WA
Large Quantity Handler of Universal Waste: No
Recognized Trader Importer: No
Recognized Trader Exporter: No
Spent Lead Acid Battery Importer: No
Spent Lead Acid Battery Exporter: No
Current Record: No
Non Storage Recycler Activity: Not reported
Electronic Manifest Broker: Not reported

Map ID
Direction
Distance
Elevation

MAP FINDINGS

Site

Database(s)

EDR ID Number
EPA ID Number

SHC YAKIMA DBA ASTRIA REG MED CTR (Continued)

1001819528

Receive Date: 19980126
Handler Name: PROVIDENCE YAKIMA MEDICAL CENTER
Federal Waste Generator Description: Conditionally Exempt Small Quantity Generator
State District Owner: WA
Large Quantity Handler of Universal Waste: No
Recognized Trader Importer: No
Recognized Trader Exporter: No
Spent Lead Acid Battery Importer: No
Spent Lead Acid Battery Exporter: No
Current Record: No
Non Storage Recycler Activity: Not reported
Electronic Manifest Broker: Not reported

Receive Date: 19990907
Handler Name: PROVIDENCE YAKIMA MEDICAL CENTER
Federal Waste Generator Description: Not a generator, verified
State District Owner: WA
Large Quantity Handler of Universal Waste: No
Recognized Trader Importer: No
Recognized Trader Exporter: No
Spent Lead Acid Battery Importer: No
Spent Lead Acid Battery Exporter: No
Current Record: No
Non Storage Recycler Activity: Not reported
Electronic Manifest Broker: Not reported

Receive Date: 20000404
Handler Name: PROVIDENCE YAKIMA MEDICAL CENTER
Federal Waste Generator Description: Not a generator, verified
State District Owner: WA
Large Quantity Handler of Universal Waste: No
Recognized Trader Importer: No
Recognized Trader Exporter: No
Spent Lead Acid Battery Importer: No
Spent Lead Acid Battery Exporter: No
Current Record: No
Non Storage Recycler Activity: Not reported
Electronic Manifest Broker: Not reported

Receive Date: 20010403
Handler Name: PROVIDENCE YAKIMA MEDICAL CENTER
Federal Waste Generator Description: Conditionally Exempt Small Quantity Generator
State District Owner: WA
Large Quantity Handler of Universal Waste: No
Recognized Trader Importer: No
Recognized Trader Exporter: No
Spent Lead Acid Battery Importer: No
Spent Lead Acid Battery Exporter: No
Current Record: No
Non Storage Recycler Activity: Not reported
Electronic Manifest Broker: Not reported

Receive Date: 20020306
Handler Name: PROVIDENCE YAKIMA MEDICAL CENTER
Federal Waste Generator Description: Conditionally Exempt Small Quantity Generator
State District Owner: WA
Large Quantity Handler of Universal Waste: No

Map ID
Direction
Distance
Elevation

MAP FINDINGS

Site

Database(s)

EDR ID Number
EPA ID Number

SHC YAKIMA DBA ASTRIA REG MED CTR (Continued)

1001819528

Recognized Trader Importer: No
Recognized Trader Exporter: No
Spent Lead Acid Battery Importer: No
Spent Lead Acid Battery Exporter: No
Current Record: No
Non Storage Recycler Activity: Not reported
Electronic Manifest Broker: Not reported

Receive Date: 20030110
Handler Name: PROVIDENCE YAKIMA MEDICAL CENTER
Federal Waste Generator Description: Conditionally Exempt Small Quantity Generator
State District Owner: WA
Large Quantity Handler of Universal Waste: No
Recognized Trader Importer: No
Recognized Trader Exporter: No
Spent Lead Acid Battery Importer: No
Spent Lead Acid Battery Exporter: No
Current Record: No
Non Storage Recycler Activity: Not reported
Electronic Manifest Broker: Not reported

Receive Date: 20040809
Handler Name: YAKIMA REGIONAL MEDICAL CENTER
Federal Waste Generator Description: Conditionally Exempt Small Quantity Generator
State District Owner: WA
Large Quantity Handler of Universal Waste: No
Recognized Trader Importer: No
Recognized Trader Exporter: No
Spent Lead Acid Battery Importer: No
Spent Lead Acid Battery Exporter: No
Current Record: No
Non Storage Recycler Activity: Not reported
Electronic Manifest Broker: Not reported

Receive Date: 20050224
Handler Name: YAKIMA REGIONAL MEDICAL CENTER
Federal Waste Generator Description: Conditionally Exempt Small Quantity Generator
State District Owner: WA
Large Quantity Handler of Universal Waste: No
Recognized Trader Importer: No
Recognized Trader Exporter: No
Spent Lead Acid Battery Importer: No
Spent Lead Acid Battery Exporter: No
Current Record: No
Non Storage Recycler Activity: Not reported
Electronic Manifest Broker: Not reported

Receive Date: 20051115
Handler Name: YAKIMA REGIONAL MEDICAL CENTER
Federal Waste Generator Description: Conditionally Exempt Small Quantity Generator
State District Owner: WA
Large Quantity Handler of Universal Waste: No
Recognized Trader Importer: No
Recognized Trader Exporter: No
Spent Lead Acid Battery Importer: No
Spent Lead Acid Battery Exporter: No
Current Record: No

Map ID
Direction
Distance
Elevation

MAP FINDINGS

Site

Database(s)

EDR ID Number
EPA ID Number

SHC YAKIMA DBA ASTRIA REG MED CTR (Continued)

1001819528

Non Storage Recycler Activity: Not reported
Electronic Manifest Broker: Not reported

Receive Date: 20060411
Handler Name: YAKIMA REGIONAL MEDICAL CENTER
Federal Waste Generator Description: Conditionally Exempt Small Quantity Generator
State District Owner: WA
Large Quantity Handler of Universal Waste: No
Recognized Trader Importer: No
Recognized Trader Exporter: No
Spent Lead Acid Battery Importer: No
Spent Lead Acid Battery Exporter: No
Current Record: No
Non Storage Recycler Activity: Not reported
Electronic Manifest Broker: Not reported

Receive Date: 20070105
Handler Name: YAKIMA REGIONAL MEDICAL CENTER
Federal Waste Generator Description: Conditionally Exempt Small Quantity Generator
State District Owner: WA
Large Quantity Handler of Universal Waste: No
Recognized Trader Importer: No
Recognized Trader Exporter: No
Spent Lead Acid Battery Importer: No
Spent Lead Acid Battery Exporter: No
Current Record: No
Non Storage Recycler Activity: Not reported
Electronic Manifest Broker: Not reported

Receive Date: 20080418
Handler Name: YAKIMA REGIONAL MEDICAL CENTER
Federal Waste Generator Description: Conditionally Exempt Small Quantity Generator
State District Owner: WA
Large Quantity Handler of Universal Waste: No
Recognized Trader Importer: No
Recognized Trader Exporter: No
Spent Lead Acid Battery Importer: No
Spent Lead Acid Battery Exporter: No
Current Record: No
Non Storage Recycler Activity: Not reported
Electronic Manifest Broker: Not reported

Receive Date: 20080418
Handler Name: YAKIMA REGIONAL MEDICAL CENTER
Federal Waste Generator Description: Conditionally Exempt Small Quantity Generator
State District Owner: WA
Large Quantity Handler of Universal Waste: No
Recognized Trader Importer: No
Recognized Trader Exporter: No
Spent Lead Acid Battery Importer: No
Spent Lead Acid Battery Exporter: No
Current Record: No
Non Storage Recycler Activity: Not reported
Electronic Manifest Broker: Not reported

Receive Date: 20090414
Handler Name: YAKIMA REGIONAL MEDICAL CENTER

Map ID
Direction
Distance
Elevation

MAP FINDINGS

Site

Database(s)

EDR ID Number
EPA ID Number

SHC YAKIMA DBA ASTRIA REG MED CTR (Continued)

1001819528

Federal Waste Generator Description: Conditionally Exempt Small Quantity Generator
State District Owner: WA
Large Quantity Handler of Universal Waste: No
Recognized Trader Importer: No
Recognized Trader Exporter: No
Spent Lead Acid Battery Importer: No
Spent Lead Acid Battery Exporter: No
Current Record: No
Non Storage Recycler Activity: Not reported
Electronic Manifest Broker: Not reported

Receive Date: 20100309
Handler Name: YAKIMA REGIONAL MEDICAL CENTER
Federal Waste Generator Description: Conditionally Exempt Small Quantity Generator
State District Owner: WA
Large Quantity Handler of Universal Waste: No
Recognized Trader Importer: No
Recognized Trader Exporter: No
Spent Lead Acid Battery Importer: No
Spent Lead Acid Battery Exporter: No
Current Record: No
Non Storage Recycler Activity: Not reported
Electronic Manifest Broker: Not reported

Receive Date: 20110105
Handler Name: YAKIMA REGIONAL MEDICAL CENTER
Federal Waste Generator Description: Conditionally Exempt Small Quantity Generator
State District Owner: WA
Large Quantity Handler of Universal Waste: No
Recognized Trader Importer: No
Recognized Trader Exporter: No
Spent Lead Acid Battery Importer: No
Spent Lead Acid Battery Exporter: No
Current Record: No
Non Storage Recycler Activity: Not reported
Electronic Manifest Broker: Not reported

Receive Date: 20110314
Handler Name: YAKIMA REGIONAL MEDICAL CENTER
Federal Waste Generator Description: Conditionally Exempt Small Quantity Generator
State District Owner: WA
Large Quantity Handler of Universal Waste: No
Recognized Trader Importer: No
Recognized Trader Exporter: No
Spent Lead Acid Battery Importer: No
Spent Lead Acid Battery Exporter: No
Current Record: No
Non Storage Recycler Activity: Not reported
Electronic Manifest Broker: Not reported

Receive Date: 20120106
Handler Name: YAKIMA REGIONAL MEDICAL CENTER
Federal Waste Generator Description: Conditionally Exempt Small Quantity Generator
State District Owner: WA
Large Quantity Handler of Universal Waste: No
Recognized Trader Importer: No
Recognized Trader Exporter: No

Map ID
Direction
Distance
Elevation

MAP FINDINGS

Site

Database(s)

EDR ID Number
EPA ID Number

SHC YAKIMA DBA ASTRIA REG MED CTR (Continued)

1001819528

Spent Lead Acid Battery Importer: No
Spent Lead Acid Battery Exporter: No
Current Record: No
Non Storage Recycler Activity: Not reported
Electronic Manifest Broker: Not reported

Receive Date: 20130107
Handler Name: YAKIMA REGIONAL MEDICAL CENTER
Federal Waste Generator Description: Conditionally Exempt Small Quantity Generator
State District Owner: WA
Large Quantity Handler of Universal Waste: No
Recognized Trader Importer: No
Recognized Trader Exporter: No
Spent Lead Acid Battery Importer: No
Spent Lead Acid Battery Exporter: No
Current Record: No
Non Storage Recycler Activity: Not reported
Electronic Manifest Broker: Not reported

Receive Date: 20130107
Handler Name: YAKIMA REGIONAL MEDICAL CENTER
Federal Waste Generator Description: Conditionally Exempt Small Quantity Generator
State District Owner: WA
Large Quantity Handler of Universal Waste: No
Recognized Trader Importer: No
Recognized Trader Exporter: No
Spent Lead Acid Battery Importer: No
Spent Lead Acid Battery Exporter: No
Current Record: No
Non Storage Recycler Activity: Not reported
Electronic Manifest Broker: Not reported

Receive Date: 20140225
Handler Name: YAKIMA REGIONAL MEDICAL CENTER
Federal Waste Generator Description: Conditionally Exempt Small Quantity Generator
State District Owner: WA
Large Quantity Handler of Universal Waste: No
Recognized Trader Importer: No
Recognized Trader Exporter: No
Spent Lead Acid Battery Importer: No
Spent Lead Acid Battery Exporter: No
Current Record: No
Non Storage Recycler Activity: Not reported
Electronic Manifest Broker: Not reported

Receive Date: 20150116
Handler Name: YAKIMA REGIONAL MEDICAL CENTER
Federal Waste Generator Description: Conditionally Exempt Small Quantity Generator
State District Owner: WA
Large Quantity Handler of Universal Waste: No
Recognized Trader Importer: No
Recognized Trader Exporter: No
Spent Lead Acid Battery Importer: No
Spent Lead Acid Battery Exporter: No
Current Record: No
Non Storage Recycler Activity: Not reported
Electronic Manifest Broker: Not reported

Map ID
Direction
Distance
Elevation

MAP FINDINGS

Site

Database(s)

EDR ID Number
EPA ID Number

SHC YAKIMA DBA ASTRIA REG MED CTR (Continued)

1001819528

Receive Date: 20160330
Handler Name: YAKIMA REGIONAL MEDICAL CENTER
Federal Waste Generator Description: Conditionally Exempt Small Quantity Generator
State District Owner: WA
Large Quantity Handler of Universal Waste: No
Recognized Trader Importer: No
Recognized Trader Exporter: No
Spent Lead Acid Battery Importer: No
Spent Lead Acid Battery Exporter: No
Current Record: No
Non Storage Recycler Activity: Not reported
Electronic Manifest Broker: Not reported

Receive Date: 20170103
Handler Name: YAKIMA REGIONAL MEDICAL CENTER
Federal Waste Generator Description: Conditionally Exempt Small Quantity Generator
State District Owner: WA
Large Quantity Handler of Universal Waste: No
Recognized Trader Importer: No
Recognized Trader Exporter: No
Spent Lead Acid Battery Importer: No
Spent Lead Acid Battery Exporter: No
Current Record: No
Non Storage Recycler Activity: Not reported
Electronic Manifest Broker: Not reported

Receive Date: 20170103
Handler Name: YAKIMA REGIONAL MEDICAL CENTER
Federal Waste Generator Description: Conditionally Exempt Small Quantity Generator
State District Owner: WA
Large Quantity Handler of Universal Waste: No
Recognized Trader Importer: No
Recognized Trader Exporter: No
Spent Lead Acid Battery Importer: No
Spent Lead Acid Battery Exporter: No
Current Record: No
Non Storage Recycler Activity: Not reported
Electronic Manifest Broker: Not reported

Receive Date: 20170919
Handler Name: SCH MEDICAL CENTER
Federal Waste Generator Description: Conditionally Exempt Small Quantity Generator
State District Owner: WA
Large Quantity Handler of Universal Waste: No
Recognized Trader Importer: No
Recognized Trader Exporter: No
Spent Lead Acid Battery Importer: No
Spent Lead Acid Battery Exporter: No
Current Record: No
Non Storage Recycler Activity: Not reported
Electronic Manifest Broker: Not reported

Receive Date: 20171127
Handler Name: SHC YAKIMA DBA ASTRIA REG MED CTR
Federal Waste Generator Description: Conditionally Exempt Small Quantity Generator
State District Owner: WA
Large Quantity Handler of Universal Waste: No

Map ID
Direction
Distance
Elevation

MAP FINDINGS

Site

Database(s)

EDR ID Number
EPA ID Number

SHC YAKIMA DBA ASTRIA REG MED CTR (Continued)

1001819528

Recognized Trader Importer: No
Recognized Trader Exporter: No
Spent Lead Acid Battery Importer: No
Spent Lead Acid Battery Exporter: No
Current Record: No
Non Storage Recycler Activity: Not reported
Electronic Manifest Broker: Not reported

Receive Date: 20180213
Handler Name: SHC YAKIMA DBA ASTRIA REG MED CTR
Federal Waste Generator Description: Conditionally Exempt Small Quantity Generator
State District Owner: WA
Large Quantity Handler of Universal Waste: No
Recognized Trader Importer: No
Recognized Trader Exporter: No
Spent Lead Acid Battery Importer: No
Spent Lead Acid Battery Exporter: No
Current Record: No
Non Storage Recycler Activity: Not reported
Electronic Manifest Broker: Not reported

Receive Date: 20180213
Handler Name: SHC YAKIMA DBA ASTRIA REG MED CTR
Federal Waste Generator Description: Conditionally Exempt Small Quantity Generator
State District Owner: WA
Large Quantity Handler of Universal Waste: No
Recognized Trader Importer: No
Recognized Trader Exporter: No
Spent Lead Acid Battery Importer: No
Spent Lead Acid Battery Exporter: No
Current Record: Yes
Non Storage Recycler Activity: Not reported
Electronic Manifest Broker: Not reported

Receive Date: 20041231
Handler Name: YAKIMA REGIONAL MEDICAL CENTER
Federal Waste Generator Description: Not a generator, verified
State District Owner: WA
Large Quantity Handler of Universal Waste: No
Recognized Trader Importer: No
Recognized Trader Exporter: No
Spent Lead Acid Battery Importer: No
Spent Lead Acid Battery Exporter: No
Current Record: No
Non Storage Recycler Activity: Not reported
Electronic Manifest Broker: Not reported

Receive Date: 20051231
Handler Name: YAKIMA REGIONAL MEDICAL CENTER
Federal Waste Generator Description: Not a generator, verified
State District Owner: WA
Large Quantity Handler of Universal Waste: No
Recognized Trader Importer: No
Recognized Trader Exporter: No
Spent Lead Acid Battery Importer: No
Spent Lead Acid Battery Exporter: No
Current Record: No

Map ID
Direction
Distance
Elevation

MAP FINDINGS

Site

Database(s)

EDR ID Number
EPA ID Number

SHC YAKIMA DBA ASTRIA REG MED CTR (Continued)

1001819528

Non Storage Recycler Activity:	Not reported
Electronic Manifest Broker:	Not reported
Receive Date:	20081231
Handler Name:	YAKIMA REGIONAL MEDICAL CENTER
Federal Waste Generator Description:	Not a generator, verified
State District Owner:	WA
Large Quantity Handler of Universal Waste:	No
Recognized Trader Importer:	No
Recognized Trader Exporter:	No
Spent Lead Acid Battery Importer:	No
Spent Lead Acid Battery Exporter:	No
Current Record:	No
Non Storage Recycler Activity:	Not reported
Electronic Manifest Broker:	Not reported

List of NAICS Codes and Descriptions:

NAICS Code:	62211
NAICS Description:	GENERAL MEDICAL AND SURGICAL HOSPITALS
NAICS Code:	622110
NAICS Description:	GENERAL MEDICAL AND SURGICAL HOSPITALS

Facility Has Received Notices of Violation:

Found Violation:	Yes
Agency Which Determined Violation:	State
Violation Short Description:	State Statute or Regulation
Date Violation was Determined:	20171025
Actual Return to Compliance Date:	20180208
Return to Compliance Qualifier:	Documented
Violation Responsible Agency:	State
Scheduled Compliance Date:	20180112
Enforcement Identifier:	001
Date of Enforcement Action:	20171211
Enforcement Responsible Agency:	State
Enforcement Docket Number:	Not reported
Enforcement Attorney:	Not reported
Corrective Action Component:	No
Appeal Initiated Date:	Not reported
Appeal Resolution Date:	Not reported
Disposition Status Date:	20180212
Disposition Status:	AS
Disposition Status Description:	ACTION SATISFIED (CASE CLOSED)
Consent/Final Order Sequence Number:	Not reported
Consent/Final Order Respondent Name:	Not reported
Consent/Final Order Lead Agency:	Not reported
Enforcement Type:	WRITTEN INFORMAL
Enforcement Responsible Person:	WATAA
Enforcement Responsible Sub-Organization:	CR
SEP Sequence Number:	Not reported
SEP Expenditure Amount:	Not reported
SEP Scheduled Completion Date:	Not reported
SEP Actual Date:	Not reported
SEP Defaulted Date:	Not reported
SEP Type:	Not reported
SEP Type Description:	Not reported

Map ID
Direction
Distance
Elevation

MAP FINDINGS

Site

Database(s)

EDR ID Number
EPA ID Number

SHC YAKIMA DBA ASTRIA REG MED CTR (Continued)

1001819528

Proposed Amount:	Not reported
Final Monetary Amount:	Not reported
Paid Amount:	Not reported
Final Count:	Not reported
Final Amount:	Not reported
Found Violation:	Yes
Agency Which Determined Violation:	State
Violation Short Description:	Listing - General
Date Violation was Determined:	20171025
Actual Return to Compliance Date:	20180208
Return to Compliance Qualifier:	Documented
Violation Responsible Agency:	State
Scheduled Compliance Date:	20180112
Enforcement Identifier:	001
Date of Enforcement Action:	20171211
Enforcement Responsible Agency:	State
Enforcement Docket Number:	Not reported
Enforcement Attorney:	Not reported
Corrective Action Component:	No
Appeal Initiated Date:	Not reported
Appeal Resolution Date:	Not reported
Disposition Status Date:	20180212
Disposition Status:	AS
Disposition Status Description:	ACTION SATISFIED (CASE CLOSED)
Consent/Final Order Sequence Number:	Not reported
Consent/Final Order Respondent Name:	Not reported
Consent/Final Order Lead Agency:	Not reported
Enforcement Type:	WRITTEN INFORMAL
Enforcement Responsible Person:	WATAA
Enforcement Responsible Sub-Organization:	CR
SEP Sequence Number:	Not reported
SEP Expenditure Amount:	Not reported
SEP Scheduled Completion Date:	Not reported
SEP Actual Date:	Not reported
SEP Defaulted Date:	Not reported
SEP Type:	Not reported
SEP Type Description:	Not reported
Proposed Amount:	Not reported
Final Monetary Amount:	Not reported
Paid Amount:	Not reported
Final Count:	Not reported
Final Amount:	Not reported

Evaluation Action Summary:	
Evaluation Date:	20171025
Evaluation Responsible Agency:	State
Found Violation:	Yes
Evaluation Type Description:	COMPLIANCE EVALUATION INSPECTION ON-SITE
Evaluation Responsible Person Identifier:	WATAA
Evaluation Responsible Sub-Organization:	CR
Actual Return to Compliance Date:	20180208
Scheduled Compliance Date:	20180112
Date of Request:	Not reported
Date Response Received:	Not reported
Request Agency:	Not reported
Former Citation:	Not reported

Map ID
Direction
Distance
Elevation

MAP FINDINGS

Site

Database(s)

EDR ID Number
EPA ID Number

SHC YAKIMA DBA ASTRIA REG MED CTR (Continued)

1001819528

Evaluation Date: 20171025
Evaluation Responsible Agency: State
Found Violation: Yes
Evaluation Type Description: COMPLIANCE EVALUATION INSPECTION ON-SITE
Evaluation Responsible Person Identifier: WATAA
Evaluation Responsible Sub-Organization: CR
Actual Return to Compliance Date: 20180208
Scheduled Compliance Date: 20180112
Date of Request: Not reported
Date Response Received: Not reported
Request Agency: Not reported
Former Citation: Not reported

ALLSITES:

Name: YAKIMA REGIONAL MEDICAL CENTER
Facility Id: 14664218

Interaction: 28298
Interaction 1: A
Interaction 2: TIER2
Ecology Program: HAZWASTE
Program Data: EPCRA
Facility Alt.: ASTRIA REGIONAL MEDICAL CENTER
Program ID: CRK000068950
Date Interaction: 2007-01-01 00:00:00
Date Interaction 3: Emergency/Haz Chem Rpt TI
Latitude: 46.596055190000001
Longitude: -120.520141052

Interaction: 28295
Interaction 1: A
Interaction 2: HWG
Ecology Program: HAZWASTE
Program Data: TURBOWASTE
Facility Alt.: SHC Yakima DBA Astria Reg Med Ctr
Program ID: WAD982651960
Date Interaction: 1989-04-06 00:00:00
Date Interaction 3: Hazardous Waste Generator
Latitude: 46.596055190000001
Longitude: -120.520141052

Interaction: 28296
Interaction 1: I
Interaction 2: LUST
Ecology Program: TOXICS
Program Data: ISIS
Facility Alt.: Not reported
Program ID: 11411
Date Interaction: 1991-06-20 00:00:00
Date Interaction 3: LUST Facility
Latitude: 46.596055190000001
Longitude: -120.520141052

Map ID
Direction
Distance
Elevation

MAP FINDINGS

Site

Database(s)

EDR ID Number
EPA ID Number

SHC YAKIMA DBA ASTRIA REG MED CTR (Continued)

1001819528

Interaction: 28297
Interaction 1: I
Interaction 2: UST
Ecology Program: TOXICS
Program Data: UST
Facility Alt.: Not reported
Program ID: 11411
Date Interaction: 2000-01-27 00:00:00
Date Interaction 3: Underground Storage Tank
Latitude: 46.596055190000001
Longitude: -120.520141052

CSCSL NFA:

Name: ST ELIZABETH HOSPITAL & MEDICAL CENTER
Address: 110 S 9TH AVE
City,State,Zip: YAKIMA, WA 98902
Facility/Site Id: 14664218
CS Id: 8051
NFA Date: 03/02/2006
Alternate Site Names: PROVIDENCE YAKIMA MEDICAL CENTER,SCH Medical Center,ST ELIZABETH MEDICAL CENTER,Yakima Regional Medical Center
NFA Reason: Historic LUST
Site Status: NFA
Region: Central
Contaminant Name: Petroleum-Other
Ground Water: Not reported
Surface Water: Not reported
Soil: Confirmed Above Cleanup Levels
Sediment: Not reported
Air: Not reported
Bedrock: Not reported
Latitude: 46.59606
Longitude: -120.52017

SPILLS:

Name: YAKIMA REGIONAL MEDICAL CENTER
Address: 110 SOUTH 9TH AVE
City,State,Zip: YAKIMA, WA
Facility ID: 37716
Medium: Air
Material Desc: Chemical
Material Qty: 288
Material Units: Other
Incident Date: 01/22/2008
Incident Category Type: Non Oil
Incident Category: Other Non-Oil
Latitude: Not reported
Longitude: Not reported
Source Type: Not reported
Source: Other Source-OTHER
Vessel Facility Name2: Not reported
Recovered Quantity: Not reported
Resp Party Contact: Not reported
Cause: ERTS# 603386 - 01/22/2008
Cause Type: Not reported

Map ID
Direction
Distance
Elevation

MAP FINDINGS

Site

Database(s)

EDR ID Number
EPA ID Number

SHC YAKIMA DBA ASTRIA REG MED CTR (Continued)

1001819528

Resp Party Name: YAKIMA REGIONAL MEDICAL CENTER
Medium Type: Other
Contributing Factors: Not reported

SPILLS ERTS:

Facility Site ID: Not reported
Name: YAKIMA REGIONAL MEDICAL CENTER
Address: 110 SOUTH 9TH AVE
City,State,Zip: YAKIMA, WA
Program Name: Spill Prevention, Preparedness & Response
Incident ID: 603386
Incident Status: Historic
Incident Date: 01/22/2008
Initial Report Activity Name: Routine/Normal operations
Initial Report Cause Category: Human error
Initial Report Cause Name: Improper equipment use
Initial Report Medium Name: N/A
Initial Report Medium Category: Air
Initial Report Source Name: Undetermined
Initial Report Source Category: Historical
Initial Report Substance Name: Other
Initial Report Substance Category: Chemical
Initial Report Substance Quantity: 288
Initial Report Substance Unit Of Measure: Ounce
Potentially Responsible Party First Name: Not reported
Potentially Responsible Party Last Name: Not reported
Potentially Responsible Party Organization: YAKIMA REGIONAL MEDICAL CENTER
External Reference Number: NRC 860321
Latitude: Not reported
Longitude: Not reported

FINDS:

Registry ID: 110070748534

[Click Here:](#)

Environmental Interest/Information System:

HAZARDOUS WASTE BIENNIAL REPORTER

Registry ID: 110005345126

[Click Here:](#)

Environmental Interest/Information System:

Washington Facility / Site Identification System (WA-FSIS) provides a means to query and display data maintained by the Washington Department of Ecology. This system contains key information for each facility/site that is currently, or has been, of interest to the Air Quality, Dam Safety, Hazardous Waste, Toxics Cleanup, and Water Quality Programs.

RCRAInfo is a national information system that supports the Resource Conservation and Recovery Act (RCRA) program through the tracking of events and activities related to facilities that generate, transport, and treat, store, or dispose of hazardous waste. RCRAInfo allows RCRA program staff to track the notification, permit, compliance, and corrective action activities required under RCRA.

ICIS (Integrated Compliance Information System) is the Integrated Compliance Information System and provides a database that, when

Map ID
Direction
Distance
Elevation

MAP FINDINGS

Site

Database(s)

EDR ID Number
EPA ID Number

SHC YAKIMA DBA ASTRIA REG MED CTR (Continued)

1001819528

complete, will contain integrated Enforcement and Compliance information across most of EPA's programs. The vision for ICIS is to replace EPA's independent databases that contain Enforcement data with a single repository for that information. Currently, ICIS contains all Federal Administrative and Judicial enforcement actions. This information is maintained in ICIS by EPA in the Regional offices and it Headquarters. A future release of ICIS will replace the Permit Compliance System (PCS) which supports the NPDES and will integrate that information with Federal actions already in the system. ICIS also has the capability to track other activities occurring in the Region that support Compliance and Enforcement programs. These include; Incident Tracking, Compliance Assistance, and Compliance Monitoring.

[Click this hyperlink](#) while viewing on your computer to access additional FINDS: detail in the EDR Site Report.

ECHO:

Envid: 1001819528
Registry ID: 110005345126
DFR URL: <http://echo.epa.gov/detailed-facility-report?fid=110005345126>
Name: SHC YAKIMA DBA ASTRIA REG MED CTR
Address: 110 S 9TH AVE
City,State,Zip: YAKIMA, WA 98902

ASBESTOS:

Name: Not reported
Address: 110 S. 9TH AVE. BASEMENT
City,State,Zip: YAKIMA, WA 98902
Facility Type: Medical Bldg.
Parent ID: 0
Form ID: 96579##1552Elite913950
Notice Date: 02/16/2015
Start Date: 02/26/2015
Completion Date: 03/02/2015
Initial: 1
Amended: Not reported
On Hold: Not reported
Off Hold: Not reported
Emergency: Not reported
Site Hours Start: 8:00 AM
Site Hours End: 4:00pm
Sunday: Not reported
Monday: 1
Tuesday: Not reported
Wednesday: Not reported
Thursday: 1
Friday: 1
Saturday: Not reported
Contractor ID: Not reported
Phone: 509-654-4252
Job Site CAS: 2014032786A
Project Form Email: richard@elite-es.net
Property Owner Name: CHS Professional Services Corp.
Property Owner Agent: Not reported
Property Owner Company: SafeGuard Abatement LLC (ABCN00001552)
Property Owner Address: 4000 Meridan Blvd.
Property Owner City: Franklin

Map ID
Direction
Distance
Elevation

MAP FINDINGS

Site

Database(s)

EDR ID Number
EPA ID Number

SHC YAKIMA DBA ASTRIA REG MED CTR (Continued)

1001819528

Property Owner State:	TN
Property Owner Zip4:	37068
Property Owner Phone:	509-575-5000
Job Site Room:	Basement
Facility Age:	1960's
Facility Size:	10,000 sf+
Facility Remodel:	1
Facility Demo:	Not reported
Facility Repair:	Not reported
Facility Maint:	Not reported
Removed:	1
Encapsulated:	Not reported
Quantity Sq Ft:	1040
Fireproofing:	Not reported
Popcorn Ceiling:	Not reported
CAB:	Not reported
Sheet Vinyl:	Not reported
Asbestos Paper:	Not reported
Boiler Insulation:	Not reported
Duct Paper:	Not reported
VAT:	1
Roofing:	Not reported
Sq Ft Other:	Not reported
Sq Ft Other Text:	Not reported
Quantity Lin Ft:	Not reported
Mag Pipe Insulation:	Not reported
Air Cell Pipe Insulation:	Not reported
Ducting Insulation:	Not reported
Cement Asbestos Pipe:	Not reported
Mudded Pipe Insulation:	Not reported
Duct Tape:	Not reported
Lin Ft Other1:	Not reported
Lin Ft Other1 Text:	Not reported
Lin Ft Other2:	Not reported
Lin Ft Other2 Text:	Not reported
Indoors:	1
Outdoors:	Not reported
Neg Pres Enclosure:	Not reported
Glove Bag:	Not reported
Mini Enclosure:	Not reported
Critical Barriers:	1
Wrap And Cut:	Not reported
Wet Methods:	1
HEPA Vacuum:	1
MANUALMETHODS :	1
Other CM1:	Not reported
Other CM1 Text:	Not reported
Other CM2:	Not reported
Other CM2 Text:	Not reported
Half Mask APR:	1
Full Face APR:	Not reported
PAPR:	Not reported
Type C Continuous:	Not reported
Type C Pressure:	Not reported
Other Resp Pro:	Not reported
Other Resp Pro Text:	Not reported
Comments:	Not reported

Map ID
Direction
Distance
Elevation

MAP FINDINGS

Site

Database(s)

EDR ID Number
EPA ID Number

SHC YAKIMA DBA ASTRIA REG MED CTR (Continued)

1001819528

Date Time Submitted:	2015-02-16 10:10:31
Submitter IP Address:	68.116.68.30
Region:	5
UBI:	603246342
Notice type:	Initial
Project Type:	Vinyl Asbestos Tile
Supervisor:	2014032786A ()
Supervisor Phone:	Not reported
Certificate Status:	ACTIVE
Name:	Not reported
Address:	110 S 9TH AVE BOILER ROOM
City,State,Zip:	YAKIMA, WA 98902
Facility Type:	hospital
Parent ID:	0
Form ID:	109330##1243TriVa901587
Notice Date:	12/10/2015
Start Date:	12/09/2015
Completion Date:	12/09/2015
Initial:	Not reported
Amended:	Not reported
On Hold:	Not reported
Off Hold:	Not reported
Emergency:	1
Site Hours Start:	7:00
Site Hours End:	1:00
Sunday:	Not reported
Monday:	Not reported
Tuesday:	Not reported
Wednesday:	1
Thursday:	Not reported
Friday:	Not reported
Saturday:	Not reported
Contractor ID:	Not reported
Phone:	509/452/4098
Job Site CAS:	mario villa
Project Form Email:	rhuytar@aol.com
Property Owner Name:	yakima regional hospital
Property Owner Agent:	rick
Property Owner Company:	Tri-Valley Construction Inc (ABCN00001243)
Property Owner Address:	110 s 9th ave
Property Owner City:	yakima
Property Owner State:	wa
Property Owner Zip4:	98902
Property Owner Phone:	509/575/5000
Job Site Room:	boiler room
Facility Age:	unknown
Facility Size:	unknown
Facility Remodel:	Not reported
Facility Demo:	Not reported
Facility Repair:	1
Facility Maint:	Not reported
Removed:	1
Encapsulated:	Not reported
Quantity Sq Ft:	Not reported
Fireproofing:	Not reported
Popcorn Ceiling:	Not reported

Map ID
Direction
Distance
Elevation

MAP FINDINGS

Site

Database(s)

EDR ID Number
EPA ID Number

SHC YAKIMA DBA ASTRIA REG MED CTR (Continued)

1001819528

CAB:	Not reported
Sheet Vinyl:	Not reported
Asbestos Paper:	Not reported
Boiler Insulation:	Not reported
Duct Paper:	Not reported
VAT:	Not reported
Roofing:	Not reported
Sq Ft Other:	Not reported
Sq Ft Other Text:	Not reported
Quantity Lin Ft:	5
Mag Pipe Insulation:	1
Air Cell Pipe Insulation:	Not reported
Ducting Insulation:	Not reported
Cement Asbestos Pipe:	Not reported
Mudded Pipe Insulation:	Not reported
Duct Tape:	Not reported
Lin Ft Other1:	Not reported
Lin Ft Other1 Text:	Not reported
Lin Ft Other2:	Not reported
Lin Ft Other2 Text:	Not reported
Indoors:	1
Outdoors:	Not reported
Neg Pres Enclosure:	1
Glove Bag:	1
Mini Enclosure:	Not reported
Critical Barriers:	Not reported
Wrap And Cut:	Not reported
Wet Methods:	1
HEPA Vacuum:	1
MANUALMETHODS :	1
Other CM1:	Not reported
Other CM1 Text:	Not reported
Other CM2:	Not reported
Other CM2 Text:	Not reported
Half Mask APR:	1
Full Face APR:	Not reported
PAPR:	Not reported
Type C Continuous:	Not reported
Type C Pressure:	Not reported
Other Resp Pro:	Not reported
Other Resp Pro Text:	Not reported
Comments:	emergency abatement required due to failed steam valve
Date Time Submitted:	2015-12-10 10:56:15
Submitter IP Address:	97.114.72.162
Region:	5
UBI:	600580150
Notice type:	Emergency
Project Type:	Mag/mudded pipe Insulation
Supervisor:	mario villa ()
Supervisor Phone:	Not reported
Certificate Status:	ACTIVE
Name:	Not reported
Address:	110 S 9TH AVE MEDICAL RECORDS
City,State,Zip:	YAKIMA, WA 98902
Facility Type:	hospital
Parent ID:	0

Map ID
Direction
Distance
Elevation

MAP FINDINGS

Site

Database(s)

EDR ID Number
EPA ID Number

SHC YAKIMA DBA ASTRIA REG MED CTR (Continued)

1001819528

Form ID:	107799##1243TriVa093505
Notice Date:	11/02/2015
Start Date:	11/05/2015
Completion Date:	11/05/2015
Initial:	Not reported
Amended:	Not reported
On Hold:	Not reported
Off Hold:	Not reported
Emergency:	1
Site Hours Start:	5:00 PM
Site Hours End:	1:00 AM
Sunday:	Not reported
Monday:	Not reported
Tuesday:	Not reported
Wednesday:	Not reported
Thursday:	1
Friday:	Not reported
Saturday:	Not reported
Contractor ID:	Not reported
Phone:	509/452/4098
Job Site CAS:	mario villa
Project Form Email:	rhuytar@aol.com
Property Owner Name:	yakima regional hospital
Property Owner Agent:	cathy
Property Owner Company:	Tri-Valley Construction Inc (ABCN00001243)
Property Owner Address:	110 s 9th ave
Property Owner City:	yakima
Property Owner State:	wa
Property Owner Zip4:	98902
Property Owner Phone:	509/575/5074
Job Site Room:	medical records
Facility Age:	unknown
Facility Size:	unknown
Facility Remodel:	Not reported
Facility Demo:	Not reported
Facility Repair:	1
Facility Maint:	Not reported
Removed:	1
Encapsulated:	Not reported
Quantity Sq Ft:	Not reported
Fireproofing:	Not reported
Popcorn Ceiling:	Not reported
CAB:	Not reported
Sheet Vinyl:	Not reported
Asbestos Paper:	Not reported
Boiler Insulation:	Not reported
Duct Paper:	Not reported
VAT:	Not reported
Roofing:	Not reported
Sq Ft Other:	Not reported
Sq Ft Other Text:	Not reported
Quantity Lin Ft:	20
Mag Pipe Insulation:	Not reported
Air Cell Pipe Insulation:	1
Ducting Insulation:	Not reported
Cement Asbestos Pipe:	Not reported
Mudded Pipe Insulation:	Not reported

Map ID
Direction
Distance
Elevation

MAP FINDINGS

Site

Database(s)

EDR ID Number
EPA ID Number

SHC YAKIMA DBA ASTRIA REG MED CTR (Continued)

1001819528

Duct Tape:	Not reported
Lin Ft Other1:	Not reported
Lin Ft Other1 Text:	Not reported
Lin Ft Other2:	Not reported
Lin Ft Other2 Text:	Not reported
Indoors:	1
Outdoors:	Not reported
Neg Pres Enclosure:	1
Glove Bag:	1
Mini Enclosure:	1
Critical Barriers:	1
Wrap And Cut:	Not reported
Wet Methods:	1
HEPA Vacuum:	1
MANUALMETHODS :	1
Other CM1:	Not reported
Other CM1 Text:	Not reported
Other CM2:	Not reported
Other CM2 Text:	Not reported
Half Mask APR:	1
Full Face APR:	Not reported
PAPR:	Not reported
Type C Continuous:	Not reported
Type C Pressure:	Not reported
Other Resp Pro:	Not reported
Other Resp Pro Text:	Not reported
Comments:	10 days waived by mark wilson
Date Time Submitted:	2015-11-02 11:15:07
Submitter IP Address:	97.115.142.16
Region:	5
UBI:	600580150
Notice type:	Emergency
Project Type:	Air cell Pipe Insulation
Supervisor:	mario villa ()
Supervisor Phone:	Not reported
Certificate Status:	ACTIVE

WA MANIFEST:

Name:	YAKIMA REGIONAL MEDICAL CENTER
Address:	110 S 9TH AVE
City,State,Zip:	YAKIMA, WA 98902
Facility Address 2:	Not reported
Facility ID:	14664218
EPA ID:	WAD982651960
NAICS:	622110
State Waste Code Desc:	WSC2
Federal Waste Code Desc:	Not reported
Form Comm:	Not reported
Data Year:	2016
Permit by Rule:	False
Mailing Address 2:	Not reported
Treatment by Generator:	False
Mixed Radioactive Waste:	False
Importer of Hazardous Waste:	False
Immediate Recycler:	False
Treatment/Storage/Disposal/Recycling Facility:	False
Generator of Dangerous Fuel Waste:	False

Map ID
Direction
Distance
Elevation

MAP FINDINGS

Site

Database(s)

EDR ID Number
EPA ID Number

SHC YAKIMA DBA ASTRIA REG MED CTR (Continued)

1001819528

Generator Marketing to Burner:	False
Other Marketers (i.e., blender, distributor, etc.):	False
Utility Boiler Burner:	False
Industry Boiler Burner:	False
Industrial Furnace:	False
Smelter Defferal:	False
Universal Waste:	Not reported
Off-Specification:	Not reported
LN Address 2:	Not reported
Tax Reg #:	602279686
Business Type:	Not reported
Mail Name:	Yakima Regional Medical Center
Mailing Address:	110 S 9TH AVE
Mailing City,State,Zip:	YAKIMA, WA 98902-3315
Legal Organization Name:	Yakima Regional Medical Center
Legal Organization Type:	Private
Legal Contact:	Not reported
Legal Address:	110 S 9TH AVE
Legal Address 2:	Not reported
Legal City,State,Zip:	YAKIMA, WA 98902-3315
Legal Phone Number:	(509)575-5101
Legal Effective Date:	08/16/2003
Land Organization Name:	Yakima Regional Medical Center
Land Organization Type:	Private
Land Contact:	Not reported
Land Address:	110 S 9TH AVE
Land City,State,Zip:	YAKIMA, WA 98902-3315
Land Phone Number:	(509)575-5101
Operator Organization Name:	Yakima Regional Medical Center
Operator Organization Type:	Private
Operator:	Not reported
Operator Address:	110 S 9TH AVE
Operator Address 2:	Not reported
Operator City,State,Zip:	YAKIMA, WA 98902-3315
Operator Phone Number:	(509)575-5102
Operator Effective Date:	09/09/1996
Site Contact:	Darrin Cook
Site Contact Address:	110 S 9TH AVE
Contact City,State,Zip:	YAKIMA, WA 98902-3315
Site Contact Phone Number:	509575-5000
Site Contact Email:	Not reported
Gen Status Code:	SQG
Monthly Generation:	False
Batch Generation:	True
One Time Generation:	False
Transport Own Waste:	False
Tranports Other Waste:	False
Recycler Onsite:	False
Transfer Facility:	False
Other Exemption:	Not reported
UW Battery Gen:	False
Used Oil Transporter:	False
Used Oil Transfer Facility:	False
Used Oil Processor:	False
Used Oil Refiner:	False
Used Oil Fuel Marketer Directs Shipments:	False
Used Oil Fuel Marketer Meets Specs:	False

Map ID
Direction
Distance
Elevation

MAP FINDINGS

Site

Database(s)

EDR ID Number
EPA ID Number

SHC YAKIMA DBA ASTRIA REG MED CTR (Continued)

1001819528

Site Contact Address 2:	Not reported
SIC Code:	Not reported
CRK Number:	Not reported
Active:	Not reported
CAS Number:	Not reported
Chemical Name:	Not reported
EHS:	Not reported
EHS CAS Number:	Not reported
EHS Name:	Not reported
Name:	YAKIMA REGIONAL MEDICAL CENTER
Address:	110 S 9TH AVE
City,State,Zip:	YAKIMA, WA 98902
Facility Address 2:	Not reported
Facility ID:	14664218
EPA ID:	WAD982651960
NAICS:	622110
State Waste Code Desc:	WSC2
Federal Waste Code Desc:	Not reported
Form Comm:	Not reported
Data Year:	2015
Permit by Rule:	False
Mailing Address 2:	Not reported
Treatment by Generator:	False
Mixed Radioactive Waste:	False
Importer of Hazardous Waste:	False
Immediate Recycler:	False
Treatment/Storage/Disposal/Recycling Facility:	False
Generator of Dangerous Fuel Waste:	False
Generator Marketing to Burner:	False
Other Marketers (i.e., blender, distributor, etc.):	False
Utility Boiler Burner:	False
Industry Boiler Burner:	False
Industrial Furnace:	False
Smelter Defferal:	False
Universal Waste:	Not reported
Off-Specification:	Not reported
LN Address 2:	Not reported
Tax Reg #:	602279686
Business Type:	Not reported
Mail Name:	Yakima Regional Medical Center
Mailing Address:	110 S 9TH AVE
Mailing City,State,Zip:	YAKIMA, WA 98902-3315
Legal Organization Name:	Yakima Regional Medical Center
Legal Organization Type:	Private
Legal Contact:	Not reported
Legal Address:	110 S 9TH AVE
Legal Address 2:	Not reported
Legal City,State,Zip:	YAKIMA, WA 98902-3315
Legal Phone Number:	(509)575-5101
Legal Effective Date:	08/16/2003
Land Organization Name:	Yakima Regional Medical Center
Land Organization Type:	Private
Land Contact:	Not reported
Land Address:	110 S 9TH AVE
Land City,State,Zip:	YAKIMA, WA 98902-3315
Land Phone Number:	(509)575-5101

Map ID
Direction
Distance
Elevation

MAP FINDINGS

Site

Database(s)

EDR ID Number
EPA ID Number

SHC YAKIMA DBA ASTRIA REG MED CTR (Continued)

1001819528

Operator Organization Name:	Yakima Regional Medical Center
Operator Organization Type:	Private
Operator:	Not reported
Operator Address:	110 S 9TH AVE
Operator Address 2:	Not reported
Operator City,State,Zip:	YAKIMA, WA 98902-3315
Operator Phone Number:	(509)575-5102
Operator Effective Date:	09/09/1996
Site Contact:	Bryan Braegger
Site Contact Address:	110 S 9TH AVE
Contact City,State,Zip:	YAKIMA, WA 98902-3315
Site Contact Phone Number:	509575-5000
Site Contact Email:	Not reported
Gen Status Code:	SQG
Monthly Generation:	False
Batch Generation:	True
One Time Generation:	False
Transport Own Waste:	False
Tranports Other Waste:	False
Recycler Onsite:	False
Transfer Facility:	False
Other Exemption:	Not reported
UW Battery Gen:	False
Used Oil Transporter:	False
Used Oil Transfer Facility:	False
Used Oil Processor:	False
Used Oil Refiner:	False
Used Oil Fuel Marketer Directs Shipments:	False
Used Oil Fuel Marketer Meets Specs:	False
Site Contact Address 2:	Not reported
SIC Code:	Not reported
CRK Number:	Not reported
Active:	Not reported
CAS Number:	Not reported
Chemical Name:	Not reported
EHS:	Not reported
EHS CAS Number:	Not reported
EHS Name:	Not reported
Name:	YAKIMA REGIONAL MEDICAL CENTER
Address:	110 S 9TH AVE
City,State,Zip:	YAKIMA, WA 98902
Facility Address 2:	Not reported
Facility ID:	14664218
EPA ID:	WAD982651960
NAICS:	622110
State Waste Code Desc:	WSC2
Federal Waste Code Desc:	D003
Form Comm:	Not reported
Data Year:	2014
Permit by Rule:	False
Mailing Address 2:	Not reported
Treatment by Generator:	False
Mixed Radioactive Waste:	False
Importer of Hazardous Waste:	False
Immediate Recycler:	False
Treatment/Storage/Disposal/Recycling Facility:	False

Map ID
Direction
Distance
Elevation

MAP FINDINGS

Site

Database(s)

EDR ID Number
EPA ID Number

SHC YAKIMA DBA ASTRIA REG MED CTR (Continued)

1001819528

Generator of Dangerous Fuel Waste:	False
Generator Marketing to Burner:	False
Other Marketers (i.e., blender, distributor, etc.):	False
Utility Boiler Burner:	False
Industry Boiler Burner:	False
Industrial Furnace:	False
Smelter Defferal:	False
Universal Waste:	Not reported
Off-Specification:	Not reported
LN Address 2:	Not reported
Tax Reg #:	602279686
Business Type:	Not reported
Mail Name:	Yakima Regional Medical Center
Mailing Address:	110 S 9TH AVE
Mailing City,State,Zip:	YAKIMA, WA 98902-3315
Legal Organization Name:	Yakima Regional Medical Center
Legal Organization Type:	Private
Legal Contact:	Not reported
Legal Address:	110 S 9TH AVE
Legal Address 2:	Not reported
Legal City,State,Zip:	YAKIMA, WA 98902-3315
Legal Phone Number:	(509)575-5101
Legal Effective Date:	08/16/2003
Land Organization Name:	Yakima Regional Medical Center
Land Organization Type:	Private
Land Contact:	Not reported
Land Address:	110 S 9TH AVE
Land City,State,Zip:	YAKIMA, WA 98902-3315
Land Phone Number:	(509)575-5101
Operator Organization Name:	Yakima Regional Medical Center
Operator Organization Type:	Private
Operator:	Not reported
Operator Address:	110 S 9TH AVE
Operator Address 2:	Not reported
Operator City,State,Zip:	YAKIMA, WA 98902-3315
Operator Phone Number:	(509)575-5102
Operator Effective Date:	09/09/1996
Site Contact:	Perry Gay
Site Contact Address:	110 S 9TH AVE
Contact City,State,Zip:	YAKIMA, WA 98902-3315
Site Contact Phone Number:	509575-5000
Site Contact Email:	Not reported
Gen Status Code:	SQG
Monthly Generation:	False
Batch Generation:	True
One Time Generation:	False
Transport Own Waste:	False
Tranports Other Waste:	False
Recycler Onsite:	False
Transfer Facility:	False
Other Exemption:	Not reported
UW Battery Gen:	False
Used Oil Transporter:	False
Used Oil Transfer Facility:	False
Used Oil Processor:	False
Used Oil Refiner:	False
Used Oil Fuel Marketer Directs Shipments:	False

Map ID
Direction
Distance
Elevation

MAP FINDINGS

Site

Database(s)

EDR ID Number
EPA ID Number

SHC YAKIMA DBA ASTRIA REG MED CTR (Continued)

1001819528

Used Oil Fuel Marketer Meets Specs:	False
Site Contact Address 2:	Not reported
SIC Code:	Not reported
CRK Number:	Not reported
Active:	Not reported
CAS Number:	Not reported
Chemical Name:	Not reported
EHS:	Not reported
EHS CAS Number:	Not reported
EHS Name:	Not reported
Name:	YAKIMA REGIONAL MEDICAL CENTER
Address:	110 S 9TH AVE
City,State,Zip:	YAKIMA, WA 98902
Facility Address 2:	Not reported
Facility ID:	14664218
EPA ID:	WAD982651960
NAICS:	622110
State Waste Code Desc:	WSC2
Federal Waste Code Desc:	Not reported
Form Comm:	Not reported
Data Year:	2013
Permit by Rule:	False
Mailing Address 2:	Not reported
Treatment by Generator:	False
Mixed Radioactive Waste:	False
Importer of Hazardous Waste:	False
Immediate Recycler:	False
Treatment/Storage/Disposal/Recycling Facility:	False
Generator of Dangerous Fuel Waste:	False
Generator Marketing to Burner:	False
Other Marketers (i.e., blender, distributor, etc.):	False
Utility Boiler Burner:	False
Industry Boiler Burner:	False
Industrial Furnace:	False
Smelter Defferal:	False
Universal Waste:	Not reported
Off-Specification:	Not reported
LN Address 2:	Not reported
Tax Reg #:	602279686
Business Type:	Not reported
Mail Name:	Yakima Regional Medical Center
Mailing Address:	110 S 9TH AVE
Mailing City,State,Zip:	YAKIMA, WA 98902-3315
Legal Organization Name:	Yakima Regional Medical Center
Legal Organization Type:	Private
Legal Contact:	Not reported
Legal Address:	110 S 9TH AVE
Legal Address 2:	Not reported
Legal City,State,Zip:	YAKIMA, WA 98902-3315
Legal Phone Number:	(509)575-5101
Legal Effective Date:	08/16/2003
Land Organization Name:	Yakima Regional Medical Center
Land Organization Type:	Private
Land Contact:	Not reported
Land Address:	110 S 9TH AVE
Land City,State,Zip:	YAKIMA, WA 98902-3315

Map ID
Direction
Distance
Elevation

MAP FINDINGS

Site

Database(s)

EDR ID Number
EPA ID Number

SHC YAKIMA DBA ASTRIA REG MED CTR (Continued)

1001819528

Land Phone Number:	(509)575-5101
Operator Organization Name:	Yakima Regional Medical Center
Operator Organization Type:	Private
Operator:	Not reported
Operator Address:	110 S 9TH AVE
Operator Address 2:	Not reported
Operator City,State,Zip:	YAKIMA, WA 98902-3315
Operator Phone Number:	(509)575-5102
Operator Effective Date:	09/09/1996
Site Contact:	Perry Gay
Site Contact Address:	110 S 9TH AVE
Contact City,State,Zip:	YAKIMA, WA 98902-3315
Site Contact Phone Number:	509575-5000
Site Contact Email:	Not reported
Gen Status Code:	SQG
Monthly Generation:	False
Batch Generation:	True
One Time Generation:	False
Transport Own Waste:	False
Tranports Other Waste:	False
Recycler Onsite:	False
Transfer Facility:	False
Other Exemption:	Not reported
UW Battery Gen:	False
Used Oil Transporter:	False
Used Oil Transfer Facility:	False
Used Oil Processor:	False
Used Oil Refiner:	False
Used Oil Fuel Marketer Directs Shipments:	False
Used Oil Fuel Marketer Meets Specs:	False
Site Contact Address 2:	Not reported
SIC Code:	Not reported
CRK Number:	Not reported
Active:	Not reported
CAS Number:	Not reported
Chemical Name:	Not reported
EHS:	Not reported
EHS CAS Number:	Not reported
EHS Name:	Not reported
Name:	YAKIMA REGIONAL MEDICAL CENTER
Address:	110 S 9TH AVE
City,State,Zip:	YAKIMA, WA 98902
Facility Address 2:	Not reported
Facility ID:	14664218
EPA ID:	WAD982651960
NAICS:	622110
State Waste Code Desc:	Not reported
Federal Waste Code Desc:	Not reported
Form Comm:	Not reported
Data Year:	2012
Permit by Rule:	False
Mailing Address 2:	Not reported
Treatment by Generator:	False
Mixed Radioactive Waste:	False
Importer of Hazardous Waste:	False
Immediate Recycler:	False

Map ID
Direction
Distance
Elevation

MAP FINDINGS

Site

Database(s)

EDR ID Number
EPA ID Number

SHC YAKIMA DBA ASTRIA REG MED CTR (Continued)

1001819528

Treatment/Storage/Disposal/Recycling Facility:	False
Generator of Dangerous Fuel Waste:	False
Generator Marketing to Burner:	False
Other Marketers (i.e., blender, distributor, etc.):	False
Utility Boiler Burner:	False
Industry Boiler Burner:	False
Industrial Furnace:	False
Smelter Defferal:	False
Universal Waste:	Not reported
Off-Specification:	Not reported
LN Address 2:	Not reported
Tax Reg #:	602279686
Business Type:	Not reported
Mail Name:	Yakima Regional Medical Center
Mailing Address:	110 S 9TH AVE
Mailing City,State,Zip:	YAKIMA, WA 98902-3315
Legal Organization Name:	Yakima Regional Medical Center
Legal Organization Type:	Private
Legal Contact:	Not reported
Legal Address:	110 S 9TH AVE
Legal Address 2:	Not reported
Legal City,State,Zip:	YAKIMA, WA 98902-3315
Legal Phone Number:	(509)575-5101
Legal Effective Date:	08/16/2003
Land Organization Name:	Yakima Regional Medical Center
Land Organization Type:	Private
Land Contact:	Not reported
Land Address:	110 S 9TH AVE
Land City,State,Zip:	YAKIMA, WA 98902-3315
Land Phone Number:	(509)575-5101
Operator Organization Name:	Yakima Regional Medical Center
Operator Organization Type:	Private
Operator:	Not reported
Operator Address:	110 S 9TH AVE
Operator Address 2:	Not reported
Operator City,State,Zip:	YAKIMA, WA 98902-3315
Operator Phone Number:	(509)575-5102
Operator Effective Date:	09/09/1996
Site Contact:	Chad Silver
Site Contact Address:	110 S 9TH AVE
Contact City,State,Zip:	YAKIMA, WA 98902-3315
Site Contact Phone Number:	509575-5000
Site Contact Email:	Not reported
Gen Status Code:	SQG
Monthly Generation:	False
Batch Generation:	True
One Time Generation:	False
Transport Own Waste:	False
Tranports Other Waste:	False
Recycler Onsite:	False
Transfer Facility:	False
Other Exemption:	Not reported
UW Battery Gen:	False
Used Oil Transporter:	False
Used Oil Transfer Facility:	False
Used Oil Processor:	False
Used Oil Refiner:	False

Map ID
Direction
Distance
Elevation

MAP FINDINGS

Site

Database(s)

EDR ID Number
EPA ID Number

SHC YAKIMA DBA ASTRIA REG MED CTR (Continued)

1001819528

Used Oil Fuel Marketer Directs Shipments:	False
Used Oil Fuel Marketer Meets Specs:	False
Site Contact Address 2:	Not reported
SIC Code:	Not reported
CRK Number:	Not reported
Active:	Not reported
CAS Number:	Not reported
Chemical Name:	Not reported
EHS:	Not reported
EHS CAS Number:	Not reported
EHS Name:	Not reported
Name:	YAKIMA REGIONAL MEDICAL CENTER
Address:	110 S 9TH AVE
City,State,Zip:	YAKIMA, WA 98902
Facility Address 2:	Not reported
Facility ID:	14664218
EPA ID:	WAD982651960
NAICS:	622110
State Waste Code Desc:	Not reported
Federal Waste Code Desc:	Not reported
Form Comm:	Not reported
Data Year:	2011
Permit by Rule:	False
Mailing Address 2:	Not reported
Treatment by Generator:	False
Mixed Radioactive Waste:	False
Importer of Hazardous Waste:	False
Immediate Recycler:	False
Treatment/Storage/Disposal/Recycling Facility:	False
Generator of Dangerous Fuel Waste:	False
Generator Marketing to Burner:	False
Other Marketers (i.e., blender, distributor, etc.):	False
Utility Boiler Burner:	False
Industry Boiler Burner:	False
Industrial Furnace:	False
Smelter Defferal:	False
Universal Waste:	Not reported
Off-Specification:	Not reported
LN Address 2:	Not reported
Tax Reg #:	602279686
Business Type:	Not reported
Mail Name:	Yakima Regional Medical Center
Mailing Address:	110 S 9TH AVE
Mailing City,State,Zip:	YAKIMA, WA 98902-3315
Legal Organization Name:	Yakima Regional Medical Center
Legal Organization Type:	Private
Legal Contact:	Not reported
Legal Address:	110 S 9TH AVE
Legal Address 2:	Not reported
Legal City,State,Zip:	YAKIMA, WA 98902-3315
Legal Phone Number:	(509)575-5101
Legal Effective Date:	08/16/2003
Land Organization Name:	Yakima Regional Medical Center
Land Organization Type:	Private
Land Contact:	Not reported
Land Address:	110 S 9TH AVE

Map ID
Direction
Distance
Elevation

MAP FINDINGS

Site

Database(s)

EDR ID Number
EPA ID Number

SHC YAKIMA DBA ASTRIA REG MED CTR (Continued)

1001819528

Land City,State,Zip:	YAKIMA, WA 98902-3315
Land Phone Number:	(509)575-5101
Operator Organization Name:	Yakima Regional Medical Center
Operator Organization Type:	Private
Operator:	Not reported
Operator Address:	110 S 9TH AVE
Operator Address 2:	Not reported
Operator City,State,Zip:	YAKIMA, WA 98902-3315
Operator Phone Number:	(509)575-5102
Operator Effective Date:	09/09/1996
Site Contact:	TiaTia Cromar
Site Contact Address:	110 S 9TH AVE
Contact City,State,Zip:	YAKIMA, WA 98902-3315
Site Contact Phone Number:	509575-5000
Site Contact Email:	Not reported
Gen Status Code:	SQG
Monthly Generation:	False
Batch Generation:	True
One Time Generation:	False
Transport Own Waste:	False
Tranports Other Waste:	False
Recycler Onsite:	False
Transfer Facility:	False
Other Exemption:	Not reported
UW Battery Gen:	False
Used Oil Transporter:	False
Used Oil Transfer Facility:	False
Used Oil Processor:	False
Used Oil Refiner:	False
Used Oil Fuel Marketer Directs Shipments:	False
Used Oil Fuel Marketer Meets Specs:	False
Site Contact Address 2:	Not reported
SIC Code:	Not reported
CRK Number:	Not reported
Active:	Not reported
CAS Number:	Not reported
Chemical Name:	Not reported
EHS:	Not reported
EHS CAS Number:	Not reported
EHS Name:	Not reported
Name:	YAKIMA REGIONAL MEDICAL CENTER
Address:	110 S 9TH AVE
City,State,Zip:	YAKIMA, WA 98902
Facility Address 2:	Not reported
Facility ID:	14664218
EPA ID:	WAD982651960
NAICS:	622110
State Waste Code Desc:	Not reported
Federal Waste Code Desc:	Not reported
Form Comm:	Not reported
Data Year:	2010
Permit by Rule:	False
Mailing Address 2:	Not reported
Treatment by Generator:	False
Mixed Radioactive Waste:	False
Importer of Hazardous Waste:	False

Map ID
Direction
Distance
Elevation

MAP FINDINGS

Site

Database(s)

EDR ID Number
EPA ID Number

SHC YAKIMA DBA ASTRIA REG MED CTR (Continued)

1001819528

Immediate Recycler:	False
Treatment/Storage/Disposal/Recycling Facility:	False
Generator of Dangerous Fuel Waste:	False
Generator Marketing to Burner:	False
Other Marketers (i.e., blender, distributor, etc.):	False
Utility Boiler Burner:	False
Industry Boiler Burner:	False
Industrial Furnace:	False
Smelter Defferal:	False
Universal Waste:	Not reported
Off-Specification:	Not reported
LN Address 2:	Not reported
Tax Reg #:	602279686
Business Type:	Not reported
Mail Name:	Yakima Regional Medical Center
Mailing Address:	110 S 9TH AVE
Mailing City,State,Zip:	YAKIMA, WA 98902-3315
Legal Organization Name:	Yakima Regional Medical Center
Legal Organization Type:	Private
Legal Contact:	Not reported
Legal Address:	110 S 9TH AVE
Legal Address 2:	Not reported
Legal City,State,Zip:	YAKIMA, WA 98902-3315
Legal Phone Number:	(509)575-5101
Legal Effective Date:	08/16/2003
Land Organization Name:	Yakima Regional Medical Center
Land Organization Type:	Private
Land Contact:	Not reported
Land Address:	110 S 9TH AVE
Land City,State,Zip:	YAKIMA, WA 98902-3315
Land Phone Number:	(509)575-5101
Operator Organization Name:	Yakima Regional Medical Center
Operator Organization Type:	Private
Operator:	Not reported
Operator Address:	110 S 9TH AVE
Operator Address 2:	Not reported
Operator City,State,Zip:	YAKIMA, WA 98902-3315
Operator Phone Number:	(509)575-5102
Operator Effective Date:	09/09/1996
Site Contact:	TiaTia Cromar
Site Contact Address:	110 S 9TH AVE
Contact City,State,Zip:	YAKIMA, WA 98902-3315
Site Contact Phone Number:	509575-5000
Site Contact Email:	Not reported
Gen Status Code:	SQG
Monthly Generation:	False
Batch Generation:	True
One Time Generation:	False
Transport Own Waste:	False
Tranports Other Waste:	False
Recycler Onsite:	False
Transfer Facility:	False
Other Exemption:	Not reported
UW Battery Gen:	False
Used Oil Transporter:	False
Used Oil Transfer Facility:	False
Used Oil Processor:	False

Map ID
Direction
Distance
Elevation

MAP FINDINGS

Site

Database(s)

EDR ID Number
EPA ID Number

SHC YAKIMA DBA ASTRIA REG MED CTR (Continued)

1001819528

Used Oil Refiner:	False
Used Oil Fuel Marketer Directs Shipments:	False
Used Oil Fuel Marketer Meets Specs:	False
Site Contact Address 2:	Not reported
SIC Code:	Not reported
CRK Number:	Not reported
Active:	Not reported
CAS Number:	Not reported
Chemical Name:	Not reported
EHS:	Not reported
EHS CAS Number:	Not reported
EHS Name:	Not reported
Name:	YAKIMA REGIONAL MEDICAL CENTER
Address:	110 S 9TH AVE
City,State,Zip:	YAKIMA, WA 98902
Facility Address 2:	Not reported
Facility ID:	14664218
EPA ID:	WAD982651960
NAICS:	622110
State Waste Code Desc:	Not reported
Federal Waste Code Desc:	Not reported
Form Comm:	Not reported
Data Year:	2009
Permit by Rule:	False
Mailing Address 2:	Not reported
Treatment by Generator:	False
Mixed Radioactive Waste:	False
Importer of Hazardous Waste:	False
Immediate Recycler:	False
Treatment/Storage/Disposal/Recycling Facility:	False
Generator of Dangerous Fuel Waste:	False
Generator Marketing to Burner:	False
Other Marketers (i.e., blender, distributor, etc.):	False
Utility Boiler Burner:	False
Industry Boiler Burner:	False
Industrial Furnace:	False
Smelter Defferal:	False
Universal Waste:	Not reported
Off-Specification:	Not reported
LN Address 2:	Not reported
Tax Reg #:	602279686
Business Type:	Not reported
Mail Name:	Yakima Regional Medical Center
Mailing Address:	110 S 9TH AVE
Mailing City,State,Zip:	YAKIMA, WA 98902-3315
Legal Organization Name:	Yakima Regional Medical Center
Legal Organization Type:	Private
Legal Contact:	Not reported
Legal Address:	110 S 9TH AVE
Legal Address 2:	Not reported
Legal City,State,Zip:	YAKIMA, WA 98902-3315
Legal Phone Number:	(509)575-5101
Legal Effective Date:	08/16/2003
Land Organization Name:	Yakima Regional Medical Center
Land Organization Type:	Private
Land Contact:	Not reported

Map ID
Direction
Distance
Elevation

MAP FINDINGS

Site

Database(s)

EDR ID Number
EPA ID Number

SHC YAKIMA DBA ASTRIA REG MED CTR (Continued)

1001819528

Land Address:	110 S 9TH AVE
Land City,State,Zip:	YAKIMA, WA 98902-3315
Land Phone Number:	(509)575-5101
Operator Organization Name:	Yakima Regional Medical Center
Operator Organization Type:	Private
Operator:	Not reported
Operator Address:	110 S 9TH AVE
Operator Address 2:	Not reported
Operator City,State,Zip:	YAKIMA, WA 98902-3315
Operator Phone Number:	(509)575-5102
Operator Effective Date:	09/09/1996
Site Contact:	Tim Thornell
Site Contact Address:	110 S 9TH AVE
Contact City,State,Zip:	YAKIMA, WA 98902-3315
Site Contact Phone Number:	509575-5000
Site Contact Email:	Not reported
Gen Status Code:	SQG
Monthly Generation:	False
Batch Generation:	True
One Time Generation:	False
Transport Own Waste:	False
Tranports Other Waste:	False
Recycler Onsite:	False
Transfer Facility:	False
Other Exemption:	Not reported
UW Battery Gen:	False
Used Oil Transporter:	False
Used Oil Transfer Facility:	False
Used Oil Processor:	False
Used Oil Refiner:	False
Used Oil Fuel Marketer Directs Shipments:	False
Used Oil Fuel Marketer Meets Specs:	False
Site Contact Address 2:	Not reported
SIC Code:	Not reported
CRK Number:	Not reported
Active:	Not reported
CAS Number:	Not reported
Chemical Name:	Not reported
EHS:	Not reported
EHS CAS Number:	Not reported
EHS Name:	Not reported
Name:	YAKIMA REGIONAL MEDICAL CENTER
Address:	110 S 9TH AVE
City,State,Zip:	YAKIMA, WA 98902
Facility Address 2:	Not reported
Facility ID:	14664218
EPA ID:	WAD982651960
NAICS:	62211
State Waste Code Desc:	Not reported
Federal Waste Code Desc:	Not reported
Form Comm:	Not reported
Data Year:	Not reported
Permit by Rule:	No
Mailing Address 2:	Not reported
Treatment by Generator:	No
Mixed Radioactive Waste:	No

Map ID
Direction
Distance
Elevation

MAP FINDINGS

Site

Database(s)

EDR ID Number
EPA ID Number

SHC YAKIMA DBA ASTRIA REG MED CTR (Continued)

1001819528

Importer of Hazardous Waste:	No
Immediate Recycler:	No
Treatment/Storage/Disposal/Recycling Facility:	No
Generator of Dangerous Fuel Waste:	No
Generator Marketing to Burner:	No
Other Marketers (i.e., blender, distributor, etc.):	No
Utility Boiler Burner:	No
Industry Boiler Burner:	No
Industrial Furnace:	No
Smelter Defferal:	No
Universal Waste:	Not reported
Off-Specification:	Not reported
LN Address 2:	Not reported
Tax Reg #:	602279686
Business Type:	Not reported
Mail Name:	Yakima Regional Medical Center
Mailing Address:	110 S 9TH AVE
Mailing City,State,Zip:	YAKIMA, WA 98902-3315
Legal Organization Name:	Yakima Regional Medical Center
Legal Organization Type:	Private
Legal Contact:	Not reported
Legal Address:	110 S 9TH AVE
Legal Address 2:	Not reported
Legal City,State,Zip:	YAKIMA, WA 98902-3315
Legal Phone Number:	(509)575-5101
Legal Effective Date:	08/16/2003
Land Organization Name:	Yakima Regional Medical Center
Land Organization Type:	Private
Land Contact:	Not reported
Land Address:	110 S 9TH AVE
Land City,State,Zip:	YAKIMA, WA 98902-3315
Land Phone Number:	(509)575-5101
Operator Organization Name:	Yakima Regional Medical Center
Operator Organization Type:	Private
Operator:	Not reported
Operator Address:	110 S 9TH AVE
Operator Address 2:	Not reported
Operator City,State,Zip:	YAKIMA, WA 98902-3315
Operator Phone Number:	(509)575-5101
Operator Effective Date:	09/09/1996
Site Contact:	Sean Richardson
Site Contact Address:	110 S 9TH AVE
Contact City,State,Zip:	YAKIMA, WA 98902-3315
Site Contact Phone Number:	509575-5000
Site Contact Email:	Not reported
Gen Status Code:	SQG
Monthly Generation:	No
Batch Generation:	Yes
One Time Generation:	No
Transport Own Waste:	No
Tranports Other Waste:	No
Recycler Onsite:	No
Transfer Facility:	No
Other Exemption:	Not reported
UW Battery Gen:	No
Used Oil Transporter:	No
Used Oil Transfer Facility:	No

Map ID
Direction
Distance
Elevation

MAP FINDINGS

Site

Database(s)

EDR ID Number
EPA ID Number

SHC YAKIMA DBA ASTRIA REG MED CTR (Continued)

1001819528

Used Oil Processor:	No
Used Oil Refiner:	No
Used Oil Fuel Marketer Directs Shipments:	No
Used Oil Fuel Marketer Meets Specs:	No
Site Contact Address 2:	Not reported
SIC Code:	Not reported
CRK Number:	Not reported
Active:	Not reported
CAS Number:	Not reported
Chemical Name:	Not reported
EHS:	Not reported
EHS CAS Number:	Not reported
EHS Name:	Not reported
Name:	YAKIMA REGIONAL MEDICAL CENTER
Address:	110 S 9TH AVE
City,State,Zip:	YAKIMA, WA 98902
Facility Address 2:	Not reported
Facility ID:	14664218
EPA ID:	WAD982651960
NAICS:	62211
State Waste Code Desc:	Not reported
Federal Waste Code Desc:	Not reported
Form Comm:	Not reported
Data Year:	Not reported
Permit by Rule:	FALSE
Mailing Address 2:	Not reported
Treatment by Generator:	FALSE
Mixed Radioactive Waste:	FALSE
Importer of Hazardous Waste:	FALSE
Immediate Recycler:	FALSE
Treatment/Storage/Disposal/Recycling Facility:	FALSE
Generator of Dangerous Fuel Waste:	FALSE
Generator Marketing to Burner:	FALSE
Other Marketers (i.e., blender, distributor, etc.):	FALSE
Utility Boiler Burner:	FALSE
Industry Boiler Burner:	FALSE
Industrial Furnace:	FALSE
Smelter Defferal:	FALSE
Universal Waste:	Not reported
Off-Specification:	Not reported
LN Address 2:	Not reported
Tax Reg #:	602279686
Business Type:	Not reported
Mail Name:	Yakima Regional Medical Center
Mailing Address:	110 S 9TH AVE
Mailing City,State,Zip:	YAKIMA, WA 98902-3315
Legal Organization Name:	Yakima Regional Medical Center
Legal Organization Type:	Private
Legal Contact:	Not reported
Legal Address:	110 S 9TH AVE
Legal Address 2:	Not reported
Legal City,State,Zip:	YAKIMA, WA 98902-3315
Legal Phone Number:	(509)575-5101
Legal Effective Date:	08/16/2003
Land Organization Name:	Yakima Regional Medical Center
Land Organization Type:	Private

Map ID
Direction
Distance
Elevation

MAP FINDINGS

Site

Database(s)

EDR ID Number
EPA ID Number

SHC YAKIMA DBA ASTRIA REG MED CTR (Continued)

1001819528

Land Contact:	Not reported
Land Address:	110 S 9TH AVE
Land City,State,Zip:	YAKIMA, WA 98902-3315
Land Phone Number:	(509)575-5101
Operator Organization Name:	Yakima Regional Medical Center
Operator Organization Type:	Private
Operator:	Not reported
Operator Address:	110 S 9TH AVE
Operator Address 2:	Not reported
Operator City,State,Zip:	YAKIMA, WA 98902-3315
Operator Phone Number:	(509)575-5101
Operator Effective Date:	09/09/1996
Site Contact:	Sean Richardson
Site Contact Address:	110 S 9TH AVE
Contact City,State,Zip:	YAKIMA, WA 98902-3315
Site Contact Phone Number:	509575-5000
Site Contact Email:	Not reported
Gen Status Code:	SQG
Monthly Generation:	FALSE
Batch Generation:	TRUE
One Time Generation:	FALSE
Transport Own Waste:	FALSE
Tranports Other Waste:	FALSE
Recycler Onsite:	FALSE
Transfer Facility:	FALSE
Other Exemption:	Not reported
UW Battery Gen:	FALSE
Used Oil Transporter:	FALSE
Used Oil Transfer Facility:	FALSE
Used Oil Processor:	FALSE
Used Oil Refiner:	FALSE
Used Oil Fuel Marketer Directs Shipments:	FALSE
Used Oil Fuel Marketer Meets Specs:	FALSE
Site Contact Address 2:	Not reported
SIC Code:	Not reported
CRK Number:	Not reported
Active:	Not reported
CAS Number:	Not reported
Chemical Name:	Not reported
EHS:	Not reported
EHS CAS Number:	Not reported
EHS Name:	Not reported

[Click this hyperlink](#) while viewing on your computer to access
1 additional WA MANIFEST: record(s) in the EDR Site Report.

M56
SE
1/4-1/2
0.467 mi.
2466 ft.

ST. ELIZABETH HOSPITAL
110 S. 9TH AVE.
YAKIMA, WA 98902
Site 3 of 3 in cluster M

ICR S104485032
N/A

Relative:
Lower

ICR:	
Date Ecology Received Report:	08/05/91
Contaminants Found at Site:	Petroleum products
Media Contaminated:	Soil
Waste Management:	Tank
Region:	Central

Actual:
1090 ft.

Map ID
Direction
Distance
Elevation

MAP FINDINGS

Site

Database(s)

EDR ID Number
EPA ID Number

ST. ELIZABETH HOSPITAL (Continued)

S104485032

Type of Report Ecology Received: Interim cleanup report
Site Register Issue: 98-05
County Code: 39
Contact: Not reported
Report Title: Not reported

N57
East
1/4-1/2
0.477 mi.
2516 ft.

CHEVRON 93228
501 W LINCOLN
YAKIMA, WA 98902

Site 1 of 6 in cluster N

LUST
UST
ALLSITES
CSCSL NFA

U001123911
N/A

Relative:
Lower

LUST:

Actual:
1080 ft.

Name: CHEVRON 3228
Address: 501 W LINCOLN
City,State,Zip: YAKIMA, WA 98902
Facility ID: 31814338
Lust Status Type: LUST - NFA
Cleanup Site ID: 8687
Cleanup Unit Type: Not reported
Process Type: Not reported
Cleanup Unit Name: CHEVRON 93228
Response Section: Central
Release Date: 01/21/1992
Lust Date: 03/01/2006
Region: Central
Lust ID: 1923
UST ID: 5137
Contaminant Name: Petroleum-Other
Ground Water: Confirmed Above Cleanup Levels
Surface Water: Not reported
Soil: Confirmed Above Cleanup Levels
Sediment: Not reported
Air: Not reported
Bedrock: Not reported
Lat/Long: 46.603940 / -120.51782

UST:

Name: CHEVRON 93228
Address: 501 W LINCOLN
City: YAKIMA
Zip: 98902
Facility ID: 31814338
Site Id: 5137
Decimal Latitude: 46.60394
Decimal Longitude: -120.51782

Tank Name: 1
Tag Number: Not reported
Tank Status: Removed
Tank Status Date: 10/2/1992
Tank Install Date: 12/31/1964
Tank Closure Date: 10/2/1992
Capacity Range: Not reported
Tank Permit Expiration Date: Not reported
Tank Upgrade Date: Not reported
Tank Spill Prevention: Not reported

Map ID
Direction
Distance
Elevation

MAP FINDINGS

Site

Database(s)

EDR ID Number
EPA ID Number

CHEVRON 93228 (Continued)

U001123911

Tank Overfill Prevention: Not reported
Tank Material: Steel
Tank Construction: Single Wall Tank
Tank Tightness Test: Not reported
Tank Corrosion Protection: Not reported
Tank Manifold: Not reported
Tank Release Detection: Not reported
Tank SFC Type: Not reported
Pipe Material: Steel
Pipe Construction: Not reported
Pipe Primary Release Detection: Not reported
Pipe Second Release Detection: Not reported
Pipe Corrosion Protection: Not reported
Pipe Pumping System: Not reported
Responsible Unit: Central
Dispenser/Pump SFC Type: Not reported
Region: Central
Is Active: False
Actual Capacity: Not reported
Pipe Install Date: Not reported
Turbine Sump Construction: Not reported
Compartment Number: 1
Stored Substance: Unleaded Gasoline
Used Substance: Not reported
Compartment Capacity: Not reported

Name: CHEVRON 93228
Address: 501 W LINCOLN
City: YAKIMA
Zip: 98902

Tank Name: 2
Tag Number: Not reported
Tank Status: Removed
Tank Status Date: 10/2/1992
Tank Install Date: 12/31/1964
Tank Closure Date: 10/2/1992
Capacity Range: Not reported
Tank Permit Expiration Date: Not reported
Tank Upgrade Date: Not reported
Tank Spill Prevention: Not reported
Tank Overfill Prevention: Not reported
Tank Material: Steel
Tank Construction: Single Wall Tank
Tank Tightness Test: Not reported
Tank Corrosion Protection: Not reported
Tank Manifold: Not reported
Tank Release Detection: Not reported
Tank SFC Type: Not reported
Pipe Material: Steel
Pipe Construction: Not reported
Pipe Primary Release Detection: Not reported
Pipe Second Release Detection: Not reported
Pipe Corrosion Protection: Not reported
Pipe Pumping System: Not reported
Responsible Unit: Central
Dispenser/Pump SFC Type: Not reported

Map ID
Direction
Distance
Elevation

MAP FINDINGS

Site

Database(s)

EDR ID Number
EPA ID Number

CHEVRON 93228 (Continued)

U001123911

Region: Central
Is Active: False
Actual Capacity: Not reported
Pipe Install Date: Not reported
Turbine Sump Construction: Not reported
Compartment Number: 1
Stored Substance: Leaded Gasoline
Used Substance: Not reported
Compartment Capacity: Not reported

Name: CHEVRON 93228
Address: 501 W LINCOLN
City: YAKIMA
Zip: 98902

Tank Name: 3
Tag Number: Not reported
Tank Status: Removed
Tank Status Date: 10/2/1992
Tank Install Date: 12/31/1964
Tank Closure Date: 10/2/1992
Capacity Range: Not reported
Tank Permit Expiration Date: Not reported
Tank Upgrade Date: Not reported
Tank Spill Prevention: Not reported
Tank Overfill Prevention: Not reported
Tank Material: Steel
Tank Construction: Single Wall Tank
Tank Tightness Test: Not reported
Tank Corrosion Protection: Not reported
Tank Manifold: Not reported
Tank Release Detection: Not reported
Tank SFC Type: Not reported
Pipe Material: Steel
Pipe Construction: Not reported
Pipe Primary Release Detection: Not reported
Pipe Second Release Detection: Not reported
Pipe Corrosion Protection: Not reported
Pipe Pumping System: Not reported
Responsible Unit: Central
Dispenser/Pump SFC Type: Not reported
Region: Central
Is Active: False
Actual Capacity: Not reported
Pipe Install Date: Not reported
Turbine Sump Construction: Not reported
Compartment Number: 1
Stored Substance: Unleaded Gasoline
Used Substance: Not reported
Compartment Capacity: Not reported

Name: CHEVRON 93228
Address: 501 W LINCOLN
City: YAKIMA
Zip: 98902

Tank Name: 4

Map ID
Direction
Distance
Elevation

MAP FINDINGS

Site

Database(s)

EDR ID Number
EPA ID Number

CHEVRON 93228 (Continued)

U001123911

Tag Number: Not reported
Tank Status: Removed
Tank Status Date: 10/2/1992
Tank Install Date: 12/31/1964
Tank Closure Date: 10/2/1992
Capacity Range: 111 TO 1,100 Gallons
Tank Permit Expiration Date: Not reported
Tank Upgrade Date: Not reported
Tank Spill Prevention: Not reported
Tank Overfill Prevention: Not reported
Tank Material: Steel
Tank Construction: Single Wall Tank
Tank Tightness Test: Not reported
Tank Corrosion Protection: Not reported
Tank Manifold: Not reported
Tank Release Detection: Not reported
Tank SFC Type: Not reported
Pipe Material: Steel
Pipe Construction: Not reported
Pipe Primary Release Detection: Not reported
Pipe Second Release Detection: Not reported
Pipe Corrosion Protection: Not reported
Pipe Pumping System: Not reported
Responsible Unit: Central
Dispenser/Pump SFC Type: Not reported
Region: Central
Is Active: False
Actual Capacity: Not reported
Pipe Install Date: Not reported
Turbine Sump Construction: Not reported
Compartment Number: 1
Stored Substance: Not reported
Used Substance: Not reported
Compartment Capacity: Not reported

Name: CHEVRON 93228
Address: 501 W LINCOLN
City: YAKIMA
Zip: 98902

Tank Name: 5
Tag Number: Not reported
Tank Status: Removed
Tank Status Date: 5/12/1992
Tank Install Date: 12/31/1964
Tank Closure Date: 10/2/1992
Capacity Range: 111 TO 1,100 Gallons
Tank Permit Expiration Date: Not reported
Tank Upgrade Date: Not reported
Tank Spill Prevention: Not reported
Tank Overfill Prevention: Not reported
Tank Material: Steel
Tank Construction: Single Wall Tank
Tank Tightness Test: Not reported
Tank Corrosion Protection: Not reported
Tank Manifold: Not reported
Tank Release Detection: Not reported

Map ID
Direction
Distance
Elevation

MAP FINDINGS

Site

Database(s)

EDR ID Number
EPA ID Number

CHEVRON 93228 (Continued)

U001123911

Tank SFC Type: Not reported
Pipe Material: Steel
Pipe Construction: Not reported
Pipe Primary Release Detection: Not reported
Pipe Second Release Detection: Not reported
Pipe Corrosion Protection: Not reported
Pipe Pumping System: Not reported
Responsible Unit: Central
Dispenser/Pump SFC Type: Not reported
Region: Central
Is Active: False
Actual Capacity: 500
Pipe Install Date: Not reported
Turbine Sump Construction: Not reported
Compartment Number: 1
Stored Substance: Used Oil/Waste Oil
Used Substance: Not reported
Compartment Capacity: 500

ALLSITES:

Name: CHEVRON 93228
Facility Id: 31814338

Interaction: 37591
Interaction 1: I
Interaction 2: LUST
Ecology Program: TOXICS
Program Data: ISIS
Facility Alt.: Not reported
Program ID: 5137
Date Interaction: 1992-01-21 00:00:00
Date Interaction 3: LUST Facility
Latitude: 46.603934244999998
Longitude: -120.517805635

Interaction: 37590
Interaction 1: I
Interaction 2: UST
Ecology Program: TOXICS
Program Data: UST
Facility Alt.: Not reported
Program ID: 5137
Date Interaction: 2000-01-27 00:00:00
Date Interaction 3: Underground Storage Tank
Latitude: 46.603934244999998
Longitude: -120.517805635

CSCSL NFA:

Name: CHEVRON 3228
Address: 501 W LINCOLN
City,State,Zip: YAKIMA, WA 98902
Facility/Site Id: 31814338
CS Id: 8687
NFA Date: 03/01/2006

Map ID
Direction
Distance
Elevation

MAP FINDINGS

Site

Database(s)

EDR ID Number
EPA ID Number

CHEVRON 93228 (Continued)

U001123911

Alternate Site Names: CHEVRON 93228
NFA Reason: Independent Cleanup Reviewed by Ecology
Site Status: NFA
Region: Central
Contaminant Name: Petroleum-Other
Ground Water: Confirmed Above Cleanup Levels
Surface Water: Not reported
Soil: Confirmed Above Cleanup Levels
Sediment: Not reported
Air: Not reported
Bedrock: Not reported
Latitude: 46.60394
Longitude: -120.51782

**N58
East
1/4-1/2
0.477 mi.
2516 ft.**

**CHEVRON #3228
501 W. LINCOLN
YAKIMA, WA 98902**

Site 2 of 6 in cluster N

**ICR S104486198
N/A**

**Relative:
Lower
Actual:
1080 ft.**

ICR:
Date Ecology Received Report: 04/20/93
Contaminants Found at Site: Petroleum products
Media Contaminated: Groundwater, Soil
Waste Management: Tank
Region: Central
Type of Report Ecology Received: Interim cleanup report
Site Register Issue: 94-31
County Code: 39
Contact: Not reported
Report Title: Not reported

Date Ecology Received Report: 02/10/93
Contaminants Found at Site: Petroleum products
Media Contaminated: Groundwater, Soil
Waste Management: Tank
Region: Central
Type of Report Ecology Received: Interim cleanup report
Site Register Issue: 94-31
County Code: 39
Contact: Not reported
Report Title: Not reported

Date Ecology Received Report: 02/29/92
Contaminants Found at Site: Petroleum products
Media Contaminated: Soil
Waste Management: Tank
Region: Central
Type of Report Ecology Received: Interim cleanup report
Site Register Issue: 92-19
County Code: 39
Contact: Not reported
Report Title: Not reported

Date Ecology Received Report: 10/02/92
Contaminants Found at Site: Metals, Petroleum products
Media Contaminated: Soil
Waste Management: Tank, Unknown source

Map ID
Direction
Distance
Elevation

MAP FINDINGS

Site

Database(s)

EDR ID Number
EPA ID Number

CHEVRON #3228 (Continued)

S104486198

Region: Central
Type of Report Ecology Received: Final cleanup report
Site Register Issue: 92-34
County Code: 39
Contact: Not reported
Report Title: Not reported

59
North
1/4-1/2
0.483 mi.
2548 ft.

PAMECO AIRE
720 N 16TH ST
YAKIMA, WA 98902

ALLSITES 1007081196
FINDS N/A

Relative:
Lower
Actual:
1101 ft.

ALLSITES:
Name: PAMECO AIRE
Facility Id: 446

Interaction: 918
Interaction 1: A
Interaction 2: TIER2
Ecology Program: HAZWASTE
Program Data: EPCRA
Facility Alt.: Not reported
Program ID: CRK000030490
Date Interaction: 1991-01-01 00:00:00
Date Interaction 3: Emergency/Haz Chem Rpt TI
Latitude: 46.609614246
Longitude: -120.53039563199999

FINDS:
Registry ID: 110015579248

Click Here:

Environmental Interest/Information System:

Washington Facility / Site Identification System (WA-FSIS) provides a means to query and display data maintained by the Washington Department of Ecology. This system contains key information for each facility/site that is currently, or has been, of interest to the Air Quality, Dam Safety, Hazardous Waste, Toxics Cleanup, and Water Quality Programs.

Click this hyperlink while viewing on your computer to access additional FINDS: detail in the EDR Site Report.

60
ESE
1/4-1/2
0.483 mi.
2548 ft.

SOLAR GRAPHICS
10 N 6TH AVE
YAKIMA, WA 98901

ALLSITES 1000659622
RCRA NonGen / NLR WAD988492963
FINDS
ECHO

Relative:
Lower
Actual:
1075 ft.

ALLSITES:
Name: SOLAR GRAPHICS
Facility Id: 98348313

Interaction: 75854

Map ID
Direction
Distance
Elevation

MAP FINDINGS

Site

Database(s)

EDR ID Number
EPA ID Number

SOLAR GRAPHICS (Continued)

1000659622

Interaction 1: I
Interaction 2: HWG
Ecology Program: HAZWASTE
Program Data: TURBOWASTE
Facility Alt.: Not reported
Program ID: WAD988492963
Date Interaction: 1991-09-09 00:00:00
Date Interaction 3: Hazardous Waste Generator
Latitude: 46.599854245000003
Longitude: -120.517235636

RCRA NonGen / NLR:
Date Form Received by Agency: 19910909
Handler Name: SOLAR GRAPHICS
Handler Address: 10 N 6TH AVE
Handler City,State,Zip: YAKIMA, WA 98901
EPA ID: WAD988492963
Contact Name: SOLAR GRAPHICS SOLAR GRAPHICS
Contact Address: 2804 W WASHINGTON AVE
Contact City,State,Zip: YAKIMA, WA 98903-1100
Contact Telephone: 000-000-0000
Contact Fax: 000-000-0000
Contact Email: Not reported
Contact Title: Not reported
EPA Region: 10
Land Type: Private
Federal Waste Generator Description: Not a generator, verified
Non-Notifier: Not reported
Biennial Report Cycle: Not reported
Accessibility: Not reported
Active Site Indicator: Not reported
State District Owner: WA
State District: CRO
Mailing Address: 2804 W WASHINGTON AVE
Mailing City,State,Zip: YAKIMA, WA 98903-1100
Owner Name: SOLAR GRAPHICS S
Owner Type: Private
Operator Name: SOLAR GRAPHICS S
Operator Type: Private
Short-Term Generator Activity: No
Importer Activity: No
Mixed Waste Generator: No
Transporter Activity: No
Transfer Facility Activity: No
Recycler Activity with Storage: No
Small Quantity On-Site Burner Exemption: No
Smelting Melting and Refining Furnace Exemption: No
Underground Injection Control: No
Off-Site Waste Receipt: No
Universal Waste Indicator: No
Universal Waste Destination Facility: No
Federal Universal Waste: No
Active Site Fed-Reg Treatment Storage and Disposal Facility: Not reported
Active Site Converter Treatment storage and Disposal Facility: Not reported
Active Site State-Reg Treatment Storage and Disposal Facility: Not reported
Active Site State-Reg Handler: ---

Map ID
Direction
Distance
Elevation

MAP FINDINGS

Site

Database(s)

EDR ID Number
EPA ID Number

SOLAR GRAPHICS (Continued)

1000659622

Federal Facility Indicator:	Not reported
Hazardous Secondary Material Indicator:	NN
Sub-Part K Indicator:	Not reported
Commercial TSD Indicator:	No
Treatment Storage and Disposal Type:	Not reported
2018 GPRA Permit Baseline:	Not on the Baseline
2018 GPRA Renewals Baseline:	Not on the Baseline
Permit Renewals Workload Universe:	Not reported
Permit Workload Universe:	Not reported
Permit Progress Universe:	Not reported
Post-Closure Workload Universe:	Not reported
Closure Workload Universe:	Not reported
202 GPRA Corrective Action Baseline:	No
Corrective Action Workload Universe:	No
Subject to Corrective Action Universe:	No
Non-TSDFs Where RCRA CA has Been Imposed Universe:	No
TSDFs Potentially Subject to CA Under 3004 (u)/(v) Universe:	No
TSDFs Only Subject to CA under Discretionary Auth Universe:	No
Corrective Action Priority Ranking:	No NCAPS ranking
Environmental Control Indicator:	No
Institutional Control Indicator:	No
Human Exposure Controls Indicator:	N/A
Groundwater Controls Indicator:	N/A
Operating TSDF Universe:	Not reported
Full Enforcement Universe:	Not reported
Significant Non-Complier Universe:	No
Unaddressed Significant Non-Complier Universe:	No
Addressed Significant Non-Complier Universe:	No
Significant Non-Complier With a Compliance Schedule Universe:	No
Financial Assurance Required:	Not reported
Handler Date of Last Change:	20120216
Recognized Trader-Importer:	No
Recognized Trader-Exporter:	No
Importer of Spent Lead Acid Batteries:	No
Exporter of Spent Lead Acid Batteries:	No
Recycler Activity Without Storage:	Not reported
Manifest Broker:	Not reported
Sub-Part P Indicator:	No

Handler - Owner Operator:

Owner/Operator Indicator:	Operator
Owner/Operator Name:	SOLAR GRAPHICS S
Legal Status:	Private
Date Became Current:	19961223
Date Ended Current:	Not reported
Owner/Operator Address:	2804 W WASHINGTON AVE
Owner/Operator City,State,Zip:	YAKIMA, WA 98903-1100
Owner/Operator Telephone:	000-000-0000
Owner/Operator Telephone Ext:	Not reported
Owner/Operator Fax:	Not reported
Owner/Operator Email:	Not reported
Owner/Operator Indicator:	Owner
Owner/Operator Name:	SOLAR GRAPHICS S
Legal Status:	Private
Date Became Current:	19961223

Map ID
Direction
Distance
Elevation

MAP FINDINGS

Site

Database(s)

EDR ID Number
EPA ID Number

SOLAR GRAPHICS (Continued)

1000659622

Date Ended Current: Not reported
Owner/Operator Address: 2804 W WASHINGTON AVE
Owner/Operator City,State,Zip: YAKIMA, WA 98903-1100
Owner/Operator Telephone: 000-000-0000
Owner/Operator Telephone Ext: Not reported
Owner/Operator Fax: Not reported
Owner/Operator Email: Not reported

Owner/Operator Indicator: Owner
Owner/Operator Name: SOLAR GRAPHICS
Legal Status: Private
Date Became Current: Not reported
Date Ended Current: Not reported
Owner/Operator Address: 10 N 6TH AVE
Owner/Operator City,State,Zip: YAKIMA, WA 98901
Owner/Operator Telephone: 000-000-0000
Owner/Operator Telephone Ext: Not reported
Owner/Operator Fax: Not reported
Owner/Operator Email: Not reported

Owner/Operator Indicator: Operator
Owner/Operator Name: SOLAR GRAPHICS
Legal Status: Private
Date Became Current: 19961223
Date Ended Current: Not reported
Owner/Operator Address: 2804 W WASHINGTON AVE
Owner/Operator City,State,Zip: YAKIMA, WA 98903
Owner/Operator Telephone: 000-000-0000
Owner/Operator Telephone Ext: Not reported
Owner/Operator Fax: Not reported
Owner/Operator Email: Not reported

Owner/Operator Indicator: Operator
Owner/Operator Name: SOLAR GRAPHICS
Legal Status: Private
Date Became Current: Not reported
Date Ended Current: Not reported
Owner/Operator Address: 2804 W WASHINGTON AVE
Owner/Operator City,State,Zip: YAKIMA, WA 98903-1100
Owner/Operator Telephone: 000-000-0000
Owner/Operator Telephone Ext: Not reported
Owner/Operator Fax: Not reported
Owner/Operator Email: Not reported

Owner/Operator Indicator: Owner
Owner/Operator Name: SEE PAPER COPY
Legal Status: Private
Date Became Current: Not reported
Date Ended Current: Not reported
Owner/Operator Address: 10 N 6TH AVE
Owner/Operator City,State,Zip: YAKIMA, WA 98901
Owner/Operator Telephone: 000-000-0000
Owner/Operator Telephone Ext: Not reported
Owner/Operator Fax: Not reported
Owner/Operator Email: Not reported

Owner/Operator Indicator: Owner

Map ID
Direction
Distance
Elevation

MAP FINDINGS

Site

Database(s)

EDR ID Number
EPA ID Number

SOLAR GRAPHICS (Continued)

1000659622

Owner/Operator Name:	SOLAR GRAPHICS
Legal Status:	Private
Date Became Current:	19961223
Date Ended Current:	Not reported
Owner/Operator Address:	2804 W WASHINGTON AVE
Owner/Operator City,State,Zip:	YAKIMA, WA 98903
Owner/Operator Telephone:	000-000-0000
Owner/Operator Telephone Ext:	Not reported
Owner/Operator Fax:	Not reported
Owner/Operator Email:	Not reported

Historic Generators:

Receive Date:	19910909
Handler Name:	SOLAR GRAPHICS
Federal Waste Generator Description:	Not a generator, verified
State District Owner:	WA
Large Quantity Handler of Universal Waste:	No
Recognized Trader Importer:	No
Recognized Trader Exporter:	No
Spent Lead Acid Battery Importer:	No
Spent Lead Acid Battery Exporter:	No
Current Record:	No
Non Storage Recycler Activity:	Not reported
Electronic Manifest Broker:	Not reported

Receive Date:	19910909
Handler Name:	SOLAR GRAPHICS
Federal Waste Generator Description:	Not a generator, verified
State District Owner:	WA
Large Quantity Handler of Universal Waste:	No
Recognized Trader Importer:	No
Recognized Trader Exporter:	No
Spent Lead Acid Battery Importer:	No
Spent Lead Acid Battery Exporter:	No
Current Record:	Yes
Non Storage Recycler Activity:	Not reported
Electronic Manifest Broker:	Not reported

Receive Date:	19910909
Handler Name:	SOLAR GRAPHICS
Federal Waste Generator Description:	Not a generator, verified
State District Owner:	WA
Large Quantity Handler of Universal Waste:	No
Recognized Trader Importer:	Not reported
Recognized Trader Exporter:	Not reported
Spent Lead Acid Battery Importer:	Not reported
Spent Lead Acid Battery Exporter:	Not reported
Current Record:	No
Non Storage Recycler Activity:	Not reported
Electronic Manifest Broker:	Not reported

List of NAICS Codes and Descriptions:

NAICS Code:	Not reported
NAICS Description:	Not reported

Map ID
Direction
Distance
Elevation

MAP FINDINGS

Site

Database(s)

EDR ID Number
EPA ID Number

SOLAR GRAPHICS (Continued)

1000659622

Facility Has Received Notices of Violation:

Found Violation:	Yes
Agency Which Determined Violation:	State
Violation Short Description:	Generators - General
Date Violation was Determined:	19901207
Actual Return to Compliance Date:	19910729
Return to Compliance Qualifier:	Observed
Violation Responsible Agency:	State
Scheduled Compliance Date:	19910424
Enforcement Identifier:	000
Date of Enforcement Action:	19910220
Enforcement Responsible Agency:	State
Enforcement Docket Number:	Not reported
Enforcement Attorney:	Not reported
Corrective Action Component:	No
Appeal Initiated Date:	Not reported
Appeal Resolution Date:	Not reported
Disposition Status Date:	Not reported
Disposition Status:	Not reported
Disposition Status Description:	Not reported
Consent/Final Order Sequence Number:	Not reported
Consent/Final Order Respondent Name:	Not reported
Consent/Final Order Lead Agency:	Not reported
Enforcement Type:	WRITTEN INFORMAL
Enforcement Responsible Person:	WAGDF
Enforcement Responsible Sub-Organization:	CR
SEP Sequence Number:	Not reported
SEP Expenditure Amount:	Not reported
SEP Scheduled Completion Date:	Not reported
SEP Actual Date:	Not reported
SEP Defaulted Date:	Not reported
SEP Type:	Not reported
SEP Type Description:	Not reported
Proposed Amount:	Not reported
Final Monetary Amount:	Not reported
Paid Amount:	Not reported
Final Count:	Not reported
Final Amount:	Not reported

Found Violation:	Yes
Agency Which Determined Violation:	State
Violation Short Description:	Generators - General
Date Violation was Determined:	19901207
Actual Return to Compliance Date:	19910729
Return to Compliance Qualifier:	Observed
Violation Responsible Agency:	State
Scheduled Compliance Date:	19910424
Enforcement Identifier:	000
Date of Enforcement Action:	19910220
Enforcement Responsible Agency:	State
Enforcement Docket Number:	Not reported
Enforcement Attorney:	Not reported
Corrective Action Component:	No
Appeal Initiated Date:	Not reported
Appeal Resolution Date:	Not reported
Disposition Status Date:	Not reported
Disposition Status:	Not reported

Map ID
Direction
Distance
Elevation

MAP FINDINGS

Site

Database(s)

EDR ID Number
EPA ID Number

SOLAR GRAPHICS (Continued)

1000659622

Disposition Status Description:	Not reported
Consent/Final Order Sequence Number:	Not reported
Consent/Final Order Respondent Name:	Not reported
Consent/Final Order Lead Agency:	Not reported
Enforcement Type:	WRITTEN INFORMAL
Enforcement Responsible Person:	WAGDF
Enforcement Responsible Sub-Organization:	CR
SEP Sequence Number:	Not reported
SEP Expenditure Amount:	Not reported
SEP Scheduled Completion Date:	Not reported
SEP Actual Date:	Not reported
SEP Defaulted Date:	Not reported
SEP Type:	Not reported
SEP Type Description:	Not reported
Proposed Amount:	Not reported
Final Monetary Amount:	Not reported
Paid Amount:	Not reported
Final Count:	Not reported
Final Amount:	Not reported
Found Violation:	Yes
Agency Which Determined Violation:	State
Violation Short Description:	Generators - General
Date Violation was Determined:	19901207
Actual Return to Compliance Date:	19910729
Return to Compliance Qualifier:	Observed
Violation Responsible Agency:	State
Scheduled Compliance Date:	19910424
Enforcement Identifier:	000
Date of Enforcement Action:	19910220
Enforcement Responsible Agency:	State
Enforcement Docket Number:	Not reported
Enforcement Attorney:	Not reported
Corrective Action Component:	No
Appeal Initiated Date:	Not reported
Appeal Resolution Date:	Not reported
Disposition Status Date:	Not reported
Disposition Status:	Not reported
Disposition Status Description:	Not reported
Consent/Final Order Sequence Number:	Not reported
Consent/Final Order Respondent Name:	Not reported
Consent/Final Order Lead Agency:	Not reported
Enforcement Type:	WRITTEN INFORMAL
Enforcement Responsible Person:	WAGDF
Enforcement Responsible Sub-Organization:	CR
SEP Sequence Number:	Not reported
SEP Expenditure Amount:	Not reported
SEP Scheduled Completion Date:	Not reported
SEP Actual Date:	Not reported
SEP Defaulted Date:	Not reported
SEP Type:	Not reported
SEP Type Description:	Not reported
Proposed Amount:	Not reported
Final Monetary Amount:	Not reported
Paid Amount:	Not reported
Final Count:	Not reported
Final Amount:	Not reported

Map ID
Direction
Distance
Elevation

MAP FINDINGS

Site

Database(s)

EDR ID Number
EPA ID Number

SOLAR GRAPHICS (Continued)

1000659622

Found Violation: Yes
Agency Which Determined Violation: State
Violation Short Description: Generators - General
Date Violation was Determined: 19901207
Actual Return to Compliance Date: 19910729
Return to Compliance Qualifier: Observed
Violation Responsible Agency: State
Scheduled Compliance Date: 19910424
Enforcement Identifier: 000
Date of Enforcement Action: 19910220
Enforcement Responsible Agency: State
Enforcement Docket Number: Not reported
Enforcement Attorney: Not reported
Corrective Action Component: No
Appeal Initiated Date: Not reported
Appeal Resolution Date: Not reported
Disposition Status Date: Not reported
Disposition Status: Not reported
Disposition Status Description: Not reported
Consent/Final Order Sequence Number: Not reported
Consent/Final Order Respondent Name: Not reported
Consent/Final Order Lead Agency: Not reported
Enforcement Type: WRITTEN INFORMAL
Enforcement Responsible Person: WAGDF
Enforcement Responsible Sub-Organization: CR
SEP Sequence Number: Not reported
SEP Expenditure Amount: Not reported
SEP Scheduled Completion Date: Not reported
SEP Actual Date: Not reported
SEP Defaulted Date: Not reported
SEP Type: Not reported
SEP Type Description: Not reported
Proposed Amount: Not reported
Final Monetary Amount: Not reported
Paid Amount: Not reported
Final Count: Not reported
Final Amount: Not reported

Found Violation: Yes
Agency Which Determined Violation: State
Violation Short Description: Generators - General
Date Violation was Determined: 19901207
Actual Return to Compliance Date: 19910729
Return to Compliance Qualifier: Observed
Violation Responsible Agency: State
Scheduled Compliance Date: 19910424
Enforcement Identifier: 000
Date of Enforcement Action: 19910220
Enforcement Responsible Agency: State
Enforcement Docket Number: Not reported
Enforcement Attorney: Not reported
Corrective Action Component: No
Appeal Initiated Date: Not reported
Appeal Resolution Date: Not reported
Disposition Status Date: Not reported
Disposition Status: Not reported
Disposition Status Description: Not reported

Map ID
Direction
Distance
Elevation

MAP FINDINGS

Site

Database(s)

EDR ID Number
EPA ID Number

SOLAR GRAPHICS (Continued)

1000659622

Consent/Final Order Sequence Number: Not reported
Consent/Final Order Respondent Name: Not reported
Consent/Final Order Lead Agency: Not reported
Enforcement Type: WRITTEN INFORMAL
Enforcement Responsible Person: WAGDF
Enforcement Responsible Sub-Organization: CR
SEP Sequence Number: Not reported
SEP Expenditure Amount: Not reported
SEP Scheduled Completion Date: Not reported
SEP Actual Date: Not reported
SEP Defaulted Date: Not reported
SEP Type: Not reported
SEP Type Description: Not reported
Proposed Amount: Not reported
Final Monetary Amount: Not reported
Paid Amount: Not reported
Final Count: Not reported
Final Amount: Not reported

Evaluation Action Summary:

Evaluation Date: 19901207
Evaluation Responsible Agency: State
Found Violation: Yes
Evaluation Type Description: COMPLIANCE EVALUATION INSPECTION ON-SITE
Evaluation Responsible Person Identifier: WAGDF
Evaluation Responsible Sub-Organization: CR
Actual Return to Compliance Date: 19910729
Scheduled Compliance Date: 19910424
Date of Request: Not reported
Date Response Received: Not reported
Request Agency: Not reported
Former Citation: Not reported

Evaluation Date: 19901207
Evaluation Responsible Agency: State
Found Violation: Yes
Evaluation Type Description: COMPLIANCE EVALUATION INSPECTION ON-SITE
Evaluation Responsible Person Identifier: WAGDF
Evaluation Responsible Sub-Organization: CR
Actual Return to Compliance Date: 19910729
Scheduled Compliance Date: 19910424
Date of Request: Not reported
Date Response Received: Not reported
Request Agency: Not reported
Former Citation: Not reported

Evaluation Date: 19901207
Evaluation Responsible Agency: State
Found Violation: Yes
Evaluation Type Description: COMPLIANCE EVALUATION INSPECTION ON-SITE
Evaluation Responsible Person Identifier: WAGDF
Evaluation Responsible Sub-Organization: CR
Actual Return to Compliance Date: 19910729
Scheduled Compliance Date: 19910424
Date of Request: Not reported
Date Response Received: Not reported
Request Agency: Not reported

Map ID
Direction
Distance
Elevation

MAP FINDINGS

Site

Database(s)

EDR ID Number
EPA ID Number

SOLAR GRAPHICS (Continued)

1000659622

Former Citation:	Not reported
Evaluation Date:	19901207
Evaluation Responsible Agency:	State
Found Violation:	Yes
Evaluation Type Description:	COMPLIANCE EVALUATION INSPECTION ON-SITE
Evaluation Responsible Person Identifier:	WAGDF
Evaluation Responsible Sub-Organization:	CR
Actual Return to Compliance Date:	19910729
Scheduled Compliance Date:	19910424
Date of Request:	Not reported
Date Response Received:	Not reported
Request Agency:	Not reported
Former Citation:	Not reported
Evaluation Date:	19901207
Evaluation Responsible Agency:	State
Found Violation:	Yes
Evaluation Type Description:	COMPLIANCE EVALUATION INSPECTION ON-SITE
Evaluation Responsible Person Identifier:	WAGDF
Evaluation Responsible Sub-Organization:	CR
Actual Return to Compliance Date:	19910729
Scheduled Compliance Date:	19910424
Date of Request:	Not reported
Date Response Received:	Not reported
Request Agency:	Not reported
Former Citation:	Not reported

FINDS:

Registry ID: 110005365700

Click Here:

Environmental Interest/Information System:

RCRAInfo is a national information system that supports the Resource Conservation and Recovery Act (RCRA) program through the tracking of events and activities related to facilities that generate, transport, and treat, store, or dispose of hazardous waste. RCRAInfo allows RCRA program staff to track the notification, permit, compliance, and corrective action activities required under RCRA.

[Click this hyperlink](#) while viewing on your computer to access additional FINDS: detail in the EDR Site Report.

ECHO:

Envid:	1000659622
Registry ID:	110005365700
DFR URL:	http://echo.epa.gov/detailed-facility-report?fid=110005365700
Name:	SOLAR GRAPHICS
Address:	10 N 6TH AVE
City,State,Zip:	YAKIMA, WA 98901

Map ID
Direction
Distance
Elevation

MAP FINDINGS

Site

Database(s)

EDR ID Number
EPA ID Number

N61
East
1/4-1/2
0.492 mi.
2597 ft.
SAFEWAY FUEL 462
216 N 5TH AVE
YAKIMA, WA 98902
Site 3 of 6 in cluster N

LUST
UST
Financial Assurance
U003026282
N/A

Relative:
Lower

LUST:

Actual:
1079 ft.

Name: LARRYS 5TH AVE SHELL SAFEWAY FUEL 462
Address: 216 N 5TH AVE
City,State,Zip: YAKIMA, WA 98902
Facility ID: 17457434
Lust Status Type: LUST - Cleanup Started
Cleanup Site ID: 5618
Cleanup Unit Type: Upland
Process Type: PLIA Petroleum Technical Assistance Program
Cleanup Unit Name: LARRYS 5TH AVE SHELL,SAFEWAY FUEL 462
Response Section: Pollution Liability Ins Agcy
Release Date: 12/02/2002
Lust Date: 01/23/2006
Region: Central
Lust ID: 5804
UST ID: 23
Contaminant Name: Petroleum-Gasoline
Ground Water: Confirmed Above Cleanup Levels
Surface Water: Not reported
Soil: Confirmed Above Cleanup Levels
Sediment: Not reported
Air: Not reported
Bedrock: Not reported
Lat/Long: 46.603393 / -120.51774

UST:

Name: SAFEWAY FUEL 462
Address: 216 N 5TH AVE
City: YAKIMA
Zip: 98902
Facility ID: 17457434
Site Id: 23
Decimal Latitude: 46.603393
Decimal Longitude: -120.517748

Tank Name: 1
Tag Number: A5339
Tank Status: Removed
Tank Status Date: 9/4/2002
Tank Install Date: 7/1/1969
Tank Closure Date: 12/2/2002
Capacity Range: 5,000 to 9,999 Gallons
Tank Permit Expiration Date: Not reported
Tank Upgrade Date: 12/21/1998
Tank Spill Prevention: Spill Bucket/Spill Box
Tank Overfill Prevention: Automatic Shutoff (fill pipe)
Tank Material: Dielectric Coated Steel
Tank Construction: Single Wall Tank
Tank Tightness Test: Not Performed
Tank Corrosion Protection: Impressed Current
Tank Manifold: Not reported
Tank Release Detection: Automatic Tank Gauging
Tank SFC Type: Not reported

Map ID
Direction
Distance
Elevation

MAP FINDINGS

Site

Database(s)

EDR ID Number
EPA ID Number

SAFEWAY FUEL 462 (Continued)

U003026282

Pipe Material: Coated Steel
Pipe Construction: Single Wall Pipe
Pipe Primary Release Detection: Automatic Line Leak Detector (ALLD)
Pipe Second Release Detection: Not reported
Pipe Corrosion Protection: Impressed Current
Pipe Pumping System: Pressurized System
Responsible Unit: Central
Dispenser/Pump SFC Type: Not reported
Region: Central
Is Active: True
Actual Capacity: 8000
Pipe Install Date: Not reported
Turbine Sump Construction: Not reported
Compartment Number: 1
Stored Substance: Unleaded Gasoline
Used Substance: Motor Fuel for Vehicles
Compartment Capacity: 8000

Name: SAFEWAY FUEL 462
Address: 216 N 5TH AVE
City: YAKIMA
Zip: 98902

Tank Name: 2
Tag Number: A5339
Tank Status: Removed
Tank Status Date: 9/4/2002
Tank Install Date: 9/1/1965
Tank Closure Date: 12/2/2002
Capacity Range: 5,000 to 9,999 Gallons
Tank Permit Expiration Date: Not reported
Tank Upgrade Date: 12/21/1998
Tank Spill Prevention: Spill Bucket/Spill Box
Tank Overfill Prevention: Automatic Shutoff (fill pipe)
Tank Material: Dielectric Coated Steel
Tank Construction: Single Wall Tank
Tank Tightness Test: Not Performed
Tank Corrosion Protection: Impressed Current
Tank Manifold: Not reported
Tank Release Detection: Automatic Tank Gauging
Tank SFC Type: Not reported
Pipe Material: Coated Steel
Pipe Construction: Single Wall Pipe
Pipe Primary Release Detection: Automatic Line Leak Detector (ALLD)
Pipe Second Release Detection: Not reported
Pipe Corrosion Protection: Impressed Current
Pipe Pumping System: Pressurized System
Responsible Unit: Central
Dispenser/Pump SFC Type: Not reported
Region: Central
Is Active: True
Actual Capacity: 8000
Pipe Install Date: Not reported
Turbine Sump Construction: Not reported
Compartment Number: 1
Stored Substance: Unleaded Gasoline
Used Substance: Motor Fuel for Vehicles

Map ID
Direction
Distance
Elevation

MAP FINDINGS

Site

Database(s)

EDR ID Number
EPA ID Number

SAFEWAY FUEL 462 (Continued)

U003026282

Compart Capacity: 8000

Name: SAFEWAY FUEL 462
Address: 216 N 5TH AVE
City: YAKIMA
Zip: 98902

Tank Name: 3
Tag Number: A5339
Tank Status: Removed
Tank Status Date: 9/4/2002
Tank Install Date: 9/1/1965
Tank Closure Date: 12/2/2002
Capacity Range: 5,000 to 9,999 Gallons
Tank Permit Expiration Date: Not reported
Tank Upgrade Date: 12/21/1998
Tank Spill Prevention: Spill Bucket/Spill Box
Tank Overfill Prevention: Automatic Shutoff (fill pipe)
Tank Material: Dielectric Coated Steel
Tank Construction: Single Wall Tank
Tank Tightness Test: Not Performed
Tank Corrosion Protection: Impressed Current
Tank Manifold: Not reported
Tank Release Detection: Automatic Tank Gauging
Tank SFC Type: Not reported
Pipe Material: Coated Steel
Pipe Construction: Single Wall Pipe
Pipe Primary Release Detection: Automatic Line Leak Detector (ALLD)
Pipe Second Release Detection: Not reported
Pipe Corrosion Protection: Impressed Current
Pipe Pumping System: Pressurized System
Responsible Unit: Central
Dispenser/Pump SFC Type: Not reported
Region: Central
Is Active: True
Actual Capacity: 5000
Pipe Install Date: Not reported
Turbine Sump Construction: Not reported
Compart Number: 1
Stored Substance: Unleaded Gasoline
Used Substance: Motor Fuel for Vehicles
Compart Capacity: 5000

Name: SAFEWAY FUEL 462
Address: 216 N 5TH AVE
City: YAKIMA
Zip: 98902

Tank Name: 4
Tag Number: A5339
Tank Status: Removed
Tank Status Date: 9/4/2002
Tank Install Date: 9/1/1965
Tank Closure Date: 12/2/2002
Capacity Range: 5,000 to 9,999 Gallons
Tank Permit Expiration Date: Not reported
Tank Upgrade Date: 12/22/1998

Map ID
Direction
Distance
Elevation

MAP FINDINGS

Site

Database(s)

EDR ID Number
EPA ID Number

SAFEWAY FUEL 462 (Continued)

U003026282

Tank Spill Prevention: Spill Bucket/Spill Box
Tank Overfill Prevention: Automatic Shutoff (fill pipe)
Tank Material: Dielectric Coated Steel
Tank Construction: Single Wall Tank
Tank Tightness Test: Not Performed
Tank Corrosion Protection: Impressed Current
Tank Manifold: Not reported
Tank Release Detection: Automatic Tank Gauging
Tank SFC Type: Not reported
Pipe Material: Coated Steel
Pipe Construction: Single Wall Pipe
Pipe Primary Release Detection: Automatic Line Leak Detector (ALLD)
Pipe Second Release Detection: Not reported
Pipe Corrosion Protection: Impressed Current
Pipe Pumping System: Pressurized System
Responsible Unit: Central
Dispenser/Pump SFC Type: Not reported
Region: Central
Is Active: True
Actual Capacity: 5000
Pipe Install Date: Not reported
Turbine Sump Construction: Not reported
Compartment Number: 1
Stored Substance: Unleaded Gasoline
Used Substance: Motor Fuel for Vehicles
Compartment Capacity: 5000

Name: SAFEWAY FUEL 462
Address: 216 N 5TH AVE
City: YAKIMA
Zip: 98902

Tank Name: 5
Tag Number: A5339
Tank Status: Removed
Tank Status Date: 9/5/2002
Tank Install Date: 1/1/1969
Tank Closure Date: 12/2/2002
Capacity Range: 111 TO 1,100 Gallons
Tank Permit Expiration Date: Not reported
Tank Upgrade Date: Not reported
Tank Spill Prevention: Not reported
Tank Overfill Prevention: Not reported
Tank Material: Steel
Tank Construction: Single Wall Tank
Tank Tightness Test: Not reported
Tank Corrosion Protection: Not reported
Tank Manifold: Not reported
Tank Release Detection: Not reported
Tank SFC Type: Not reported
Pipe Material: Not reported
Pipe Construction: Not reported
Pipe Primary Release Detection: Not reported
Pipe Second Release Detection: Not reported
Pipe Corrosion Protection: Not reported
Pipe Pumping System: Not reported
Responsible Unit: Central

Map ID
Direction
Distance
Elevation

MAP FINDINGS

Site

Database(s)

EDR ID Number
EPA ID Number

SAFEWAY FUEL 462 (Continued)

U003026282

Dispencer/Pump SFC Type: Not reported
Region: Central
Is Active: True
Actual Capacity: 550
Pipe Install Date: Not reported
Turbine Sump Construction: Not reported
Compartment Number: 1
Stored Substance: Heating Fuel
Used Substance: Space or Process Heating
Compartment Capacity: 550

Name: SAFEWAY FUEL 462
Address: 216 N 5TH AVE
City: YAKIMA
Zip: 98902

Tank Name: 6
Tag Number: A5339
Tank Status: Removed
Tank Status Date: 9/5/2002
Tank Install Date: 1/1/1969
Tank Closure Date: 12/2/2002
Capacity Range: Not reported
Tank Permit Expiration Date: Not reported
Tank Upgrade Date: Not reported
Tank Spill Prevention: Not reported
Tank Overfill Prevention: Not reported
Tank Material: Steel
Tank Construction: Single Wall Tank
Tank Tightness Test: Not reported
Tank Corrosion Protection: Not reported
Tank Manifold: Not reported
Tank Release Detection: Not reported
Tank SFC Type: Not reported
Pipe Material: Not reported
Pipe Construction: Not reported
Pipe Primary Release Detection: Not reported
Pipe Second Release Detection: Not reported
Pipe Corrosion Protection: Not reported
Pipe Pumping System: Not reported
Responsible Unit: Central
Dispencer/Pump SFC Type: Not reported
Region: Central
Is Active: True
Actual Capacity: 550
Pipe Install Date: Not reported
Turbine Sump Construction: Not reported
Compartment Number: 1
Stored Substance: Used Oil/Waste Oil
Used Substance: Not reported
Compartment Capacity: 550

Name: SAFEWAY FUEL 462
Address: 216 N 5TH AVE
City: YAKIMA
Zip: 98902

Map ID
Direction
Distance
Elevation

MAP FINDINGS

Site

Database(s)

EDR ID Number
EPA ID Number

SAFEWAY FUEL 462 (Continued)

U003026282

Tank Name: Not reported
Tag Number: A5339
Tank Status: Operational
Tank Status Date: 12/12/2011
Tank Install Date: 6/9/2006
Tank Closure Date: Not reported
Capacity Range: 20,000 to 29,999 Gallons
Tank Permit Expiration Date: 10/31/2022
Tank Upgrade Date: Not reported
Tank Spill Prevention: Spill Bucket/Spill Box
Tank Overfill Prevention: Automatic Shutoff (fill pipe)
Tank Material: Steel Clad with Corrosion Resistant Composite
Tank Construction: Double Wall Tank
Tank Tightness Test: Not reported
Tank Corrosion Protection: Corrosion Resistant
Tank Manifold: Not reported
Tank Release Detection: Interstitial Monitoring
Tank SFC Type: Sump
Pipe Material: Flexible Piping
Pipe Construction: Double Wall Pipe
Pipe Primary Release Detection: Automatic Line Leak Detector (ALLD)
Pipe Second Release Detection: Elec/ALLD 0.2 gph Monthly Test
Pipe Corrosion Protection: Corrosion Resistant
Pipe Pumping System: Pressurized System
Responsible Unit: Central
Dispenser/Pump SFC Type: Sump
Region: Central
Is Active: True
Actual Capacity: 20000
Pipe Install Date: 6/9/2006
Turbine Sump Construction: Single Walled Sump
Compartment Number: 2
Stored Substance: Unleaded Gasoline
Used Substance: Motor Fuel for Vehicles
Compartment Capacity: 10000

Name: SAFEWAY FUEL 462
Address: 216 N 5TH AVE
City: YAKIMA
Zip: 98902

Tank Name: Not reported
Tag Number: A5339
Tank Status: Operational
Tank Status Date: 12/12/2011
Tank Install Date: 6/9/2006
Tank Closure Date: Not reported
Capacity Range: 20,000 to 29,999 Gallons
Tank Permit Expiration Date: 10/31/2022
Tank Upgrade Date: Not reported
Tank Spill Prevention: Spill Bucket/Spill Box
Tank Overfill Prevention: Automatic Shutoff (fill pipe)
Tank Material: Steel Clad with Corrosion Resistant Composite
Tank Construction: Double Wall Tank
Tank Tightness Test: Not reported
Tank Corrosion Protection: Corrosion Resistant
Tank Manifold: Not reported

Map ID
Direction
Distance
Elevation

MAP FINDINGS

Site

Database(s)

EDR ID Number
EPA ID Number

SAFEWAY FUEL 462 (Continued)

U003026282

Tank Release Detection: Interstitial Monitoring
Tank SFC Type: Sump
Pipe Material: Flexible Piping
Pipe Construction: Double Wall Pipe
Pipe Primary Release Detection: Automatic Line Leak Detector (ALLD)
Pipe Second Release Detection: Elec/ALLD 0.2 gph Monthly Test
Pipe Corrosion Protection: Corrosion Resistant
Pipe Pumping System: Pressurized System
Responsible Unit: Central
Dispenser/Pump SFC Type: Sump
Region: Central
Is Active: True
Actual Capacity: 20000
Pipe Install Date: 6/9/2006
Turbine Sump Construction: Single Walled Sump
Compart Number: 1
Stored Substance: Diesel
Used Substance: Motor Fuel for Vehicles
Compart Capacity: 10000

Name: SAFEWAY FUEL 462
Address: 216 N 5TH AVE
City: YAKIMA
Zip: 98902

Tank Name: Not reported
Tag Number: A5339
Tank Status: Operational
Tank Status Date: 12/13/2011
Tank Install Date: 6/9/2006
Tank Closure Date: Not reported
Capacity Range: 20,000 to 29,999 Gallons
Tank Permit Expiration Date: 10/31/2022
Tank Upgrade Date: Not reported
Tank Spill Prevention: Spill Bucket/Spill Box
Tank Overfill Prevention: Automatic Shutoff (fill pipe)
Tank Material: Steel Clad with Corrosion Resistant Composite
Tank Construction: Double Wall Tank
Tank Tightness Test: Not reported
Tank Corrosion Protection: Corrosion Resistant
Tank Manifold: Not reported
Tank Release Detection: Interstitial Monitoring
Tank SFC Type: Sump
Pipe Material: Flexible Piping
Pipe Construction: Double Wall Pipe
Pipe Primary Release Detection: Automatic Line Leak Detector (ALLD)
Pipe Second Release Detection: Elec/ALLD 0.2 gph Monthly Test
Pipe Corrosion Protection: Corrosion Resistant
Pipe Pumping System: Pressurized System
Responsible Unit: Central
Dispenser/Pump SFC Type: Sump
Region: Central
Is Active: True
Actual Capacity: 20000
Pipe Install Date: 6/9/2006
Turbine Sump Construction: Single Walled Sump
Compart Number: 1

Map ID
Direction
Distance
Elevation

MAP FINDINGS

Site

Database(s)

EDR ID Number
EPA ID Number

SAFEWAY FUEL 462 (Continued)

U003026282

Stored Substance: Unleaded Gasoline
Used Substance: Motor Fuel for Vehicles
Compart Capacity: 20000

WA Financial Assurance 1:

Name: SAFEWAY FUEL 462
Address: 216 N 5TH AVE
City,State,Zip: YAKIMA, WA 98902
DOE Site ID: 23
Financial Resp Type: GREAT AMERICAN E&S INSURANCE CO
Inception Date: 06/30/2015
Expiration Date: 07/01/2016
Address 2: Not reported
Policy Number: PEL 1849466 05
Effective Date: 07/01/2015
Liability Limit Type: Not reported
Compliance Method: Not reported
Proof of Responsibility Document Flag: Not reported
Retroactive Date: Not reported
Latitude: 46.603393
Longitude: -120.517748

Name: SAFEWAY FUEL 462
Address: 216 N 5TH AVE
City,State,Zip: YAKIMA, WA 98902
DOE Site ID: 23
Financial Resp Type: GREAT AMERICAN E&S INSURANCE CO
Inception Date: 07/01/2015
Expiration Date: 07/01/2017
Address 2: Not reported
Policy Number: PEL 1849466 06
Effective Date: 07/01/2015
Liability Limit Type: Not reported
Compliance Method: Not reported
Proof of Responsibility Document Flag: Not reported
Retroactive Date: Not reported
Latitude: 46.603393
Longitude: -120.517748

Name: SAFEWAY FUEL 462
Address: 216 N 5TH AVE
City,State,Zip: YAKIMA, WA 98902
DOE Site ID: 23
Financial Resp Type: GREAT AMERICAN E&S INSURANCE CO
Inception Date: 07/01/2017
Expiration Date: 11/01/2018
Address 2: Not reported
Policy Number: PEL 1849466 07
Effective Date: 07/01/2017
Liability Limit Type: Not reported
Compliance Method: Not reported
Proof of Responsibility Document Flag: Not reported
Retroactive Date: Not reported
Latitude: 46.603393
Longitude: -120.517748

Name: SAFEWAY FUEL 462

Map ID
Direction
Distance
Elevation

MAP FINDINGS

Site

Database(s)

EDR ID Number
EPA ID Number

SAFEWAY FUEL 462 (Continued)

U003026282

Address: 216 N 5TH AVE
City,State,Zip: YAKIMA, WA 98902
DOE Site ID: 23
Financial Resp Type: GREAT AMERICAN E&S INSURANCE CO
Inception Date: 11/01/2018
Expiration Date: 11/01/2019
Address 2: Not reported
Policy Number: PEL 1849466 08
Effective Date: 11/01/2018
Liability Limit Type: Not reported
Compliance Method: Not reported
Proof of Responsibility Document Flag: Not reported
Retroactive Date: Not reported
Latitude: 46.603393
Longitude: -120.517748

Name: SAFEWAY FUEL 462
Address: 216 N 5TH AVE
City,State,Zip: YAKIMA, WA 98902
DOE Site ID: 23
Financial Resp Type: GREAT AMERICAN E&S INSURANCE CO
Inception Date: 11/01/2019
Expiration Date: 11/01/2020
Address 2: Not reported
Policy Number: PEL 1849466 09
Effective Date: 11/01/2019
Liability Limit Type: Not reported
Compliance Method: Not reported
Proof of Responsibility Document Flag: Not reported
Retroactive Date: Not reported
Latitude: 46.603393
Longitude: -120.517748

Name: SAFEWAY FUEL 462
Address: 216 N 5TH AVE
City,State,Zip: YAKIMA, WA 98902
DOE Site ID: 23
Financial Resp Type: GREAT AMERICAN E&S INSURANCE CO
Inception Date: 11/01/2021
Expiration Date: 11/01/2022
Address 2: Not reported
Policy Number: PER 1849466 10
Effective Date: 11/01/2021
Liability Limit Type: Not reported
Compliance Method: Not reported
Proof of Responsibility Document Flag: Not reported
Retroactive Date: Not reported
Latitude: 46.603393
Longitude: -120.517748

Map ID
Direction
Distance
Elevation

MAP FINDINGS

Site

Database(s)

EDR ID Number
EPA ID Number

N62
East
1/4-1/2
0.492 mi.
2597 ft.
SHELL STATION
216 N. 5TH AVE.
YAKIMA, WA 98902
Site 4 of 6 in cluster N

ICR **S105687501**
N/A

Relative: ICR:
Lower Date Ecology Received Report: 12/02/02
Contaminants Found at Site: Petroleum products
Actual: Media Contaminated: Groundwater, Soil
1079 ft. Waste Management: Tank
Region: Central
Type of Report Ecology Received: Interim cleanup report
Site Register Issue: 98-55
County Code: 39
Contact: Not reported
Report Title: Closure Site Assessment & Independent Remedial Action

N63
East
1/4-1/2
0.492 mi.
2597 ft.
SAFEWAY FUEL #462
216 N 5TH AVE
YAKIMA, WA 98902
Site 5 of 6 in cluster N

CSCSL **S108479812**
ALLSITES **N/A**
SPILLS
MANIFEST
UIC
PTAP

Relative: CSCSL:
Lower Name: LARRYS 5TH AVE SHELL SAFEWAY FUEL 462
Actual: Address: 216 N 5TH AVE
1079 ft. City,State,Zip: YAKIMA, WA 98902
Facility ID: 17457434
Region: Central
Lat/Long: 46.603393 / -120.517748
Clean Up Siteid: 5618
Site Status: Cleanup Started
Contaminant Name: Petroleum-Gasoline
Alternate Site Names: LARRYS 5TH AVE SHELL,SAFEWAY FUEL 462
Site Rank: Not reported
Has Institutional Control:Not reported
Past VCP: True
Current VCP: Not reported
Ground Water: Confirmed Above Cleanup Levels
Surface Water: Not reported
Soil: Confirmed Above Cleanup Levels
Sediment: Not reported
Air: Not reported
Bedrock: Not reported
Responsible Unit: Pollution Liability Ins Agcy

ALLSITES:
Name: SAFEWAY FUEL 462
Facility Id: 17457434

Interaction: 29964
Interaction 1: I
Interaction 2: VOLCLNST
Ecology Program: TOXICS
Program Data: ISIS
Facility Alt.: SAFEWAY FUEL 462
Program ID: CE0231

Map ID
Direction
Distance
Elevation

MAP FINDINGS

Site

Database(s)

EDR ID Number
EPA ID Number

SAFeway FUEL #462 (Continued)

S108479812

Date Interaction: 2006-01-10 00:00:00
Date Interaction 3: Voluntary Cleanup Sites
Latitude: 46.603388121999998
Longitude: -120.51771683600001

Interaction: 104080
Interaction 1: I
Interaction 2: VOLCLNST
Ecology Program: TOXICS
Program Data: ISIS
Facility Alt.: Larrys 5th Ave Shell Safeway Fuel 462
Program ID: CE0385
Date Interaction: 2013-02-13 00:00:00
Date Interaction 3: Voluntary Cleanup Sites
Latitude: 46.603388121999998
Longitude: -120.51771683600001

Interaction: 29963
Interaction 1: A
Interaction 2: LUST
Ecology Program: TOXICS
Program Data: ISIS
Facility Alt.: Not reported
Program ID: 23
Date Interaction: 2002-12-02 00:00:00
Date Interaction 3: LUST Facility
Latitude: 46.603388121999998
Longitude: -120.51771683600001

Interaction: 122690
Interaction 1: I
Interaction 2: VOLCLNST
Ecology Program: TOXICS
Program Data: ISIS
Facility Alt.: Larrys 5th Ave Shell Safeway Fuel 462
Program ID: CE0459
Date Interaction: 2017-07-03 00:00:00
Date Interaction 3: Voluntary Cleanup Sites
Latitude: 46.603388121999998
Longitude: -120.51771683600001

Interaction: 29966
Interaction 1: I
Interaction 2: HWOTHER
Ecology Program: HAZWASTE
Program Data: TURBOWASTE
Facility Alt.: Not reported
Program ID: WAH000028877
Date Interaction: 2006-12-31 00:00:00
Date Interaction 3: Haz Waste Management Acti
Latitude: 46.603388121999998
Longitude: -120.51771683600001

Map ID
Direction
Distance
Elevation

MAP FINDINGS

Site

Database(s)

EDR ID Number
EPA ID Number

SAFEWAY FUEL #462 (Continued)

S108479812

Interaction: 29962
Interaction 1: A
Interaction 2: INDPNDNT
Ecology Program: TOXICS
Program Data: ISIS
Facility Alt.: Larrys 5th Ave Shell Safeway Fuel 462
Program ID: Not reported
Date Interaction: 2002-12-02 00:00:00
Date Interaction 3: Independent Cleanup
Latitude: 46.603388121999998
Longitude: -120.51771683600001

Interaction: 89525
Interaction 1: I
Interaction 2: VOLCLNST
Ecology Program: TOXICS
Program Data: ISIS
Facility Alt.: Larrys 5th Ave Shell
Program ID: CE0316
Date Interaction: 2009-08-24 00:00:00
Date Interaction 3: Voluntary Cleanup Sites
Latitude: 46.603388121999998
Longitude: -120.51771683600001

Interaction: 29961
Interaction 1: A
Interaction 2: UST
Ecology Program: TOXICS
Program Data: UST
Facility Alt.: Not reported
Program ID: 23
Date Interaction: 1999-09-30 00:00:00
Date Interaction 3: Underground Storage Tank
Latitude: 46.603388121999998
Longitude: -120.51771683600001

Interaction: 29965
Interaction 1: I
Interaction 2: HWG
Ecology Program: HAZWASTE
Program Data: TURBOWASTE
Facility Alt.: Not reported
Program ID: WAH000028877
Date Interaction: 2006-05-16 00:00:00
Date Interaction 3: Hazardous Waste Generator
Latitude: 46.603388121999998
Longitude: -120.51771683600001

SPILLS:

Name: Not reported
Address: 216 N. 5TH AVENUE
City,State,Zip: YAKIMA, WA 98902
Facility ID: 114126

Map ID
Direction
Distance
Elevation

MAP FINDINGS

Site

Database(s)

EDR ID Number
EPA ID Number

SAFEWAY FUEL #462 (Continued)

S108479812

Medium: Roadway - Paved
Material Desc: GASOLINE
Material Qty: 2
Material Units: Cup
Incident Date: 10/17/2020
Incident Category Type: Oil Spill
Incident Category: Oil Spill
Latitude: 46.60344
Longitude: -120.51776
Source Type: Facility
Source: Retail Petroleum Outlet
Vessel Facility Name2: Not reported
Recovered Quantity: 0
Resp Party Contact: Tara Hill
Cause: Safeway oil spill 10/17/20
Cause Type: Not reported
Resp Party Name: SolvOne for Safeway
Medium Type: Impermeable surface
Contributing Factors: MECHANICAL FAILURE

WA MANIFEST:

Name: SAFEWAY INC SERVICE STATION
Address: 216 N 5TH AVE
City,State,Zip: YAKIMA, WA 98902-2644
Facility Address 2: Not reported
Facility ID: 17457434
EPA ID: WAH000028877
NAICS: 445110
State Waste Code Desc: Not reported
Federal Waste Code Desc: Not reported
Form Comm: Not reported
Data Year: Not reported
Permit by Rule: FALSE
Mailing Address 2: Not reported
Treatment by Generator: FALSE
Mixed Radioactive Waste: FALSE
Importer of Hazardous Waste: FALSE
Immediate Recycler: FALSE
Treatment/Storage/Disposal/Recycling Facility: FALSE
Generator of Dangerous Fuel Waste: FALSE
Generator Marketing to Burner: FALSE
Other Marketers (i.e., blender, distributor, etc.): FALSE
Utility Boiler Burner: FALSE
Industry Boiler Burner: FALSE
Industrial Furnace: FALSE
Smelter Defferal: FALSE
Universal Waste: Not reported
Off-Specification: Not reported
LN Address 2: Not reported
Tax Reg #: 600643521
Business Type: Service Station
Mail Name: Safeway Inc
Mailing Address: 5918 Stoneridge Mall Rd
Mailing City,State,Zip: Pleasanton, CA 94588
Legal Organization Name: Safeway Inc
Legal Organization Type: Private
Legal Contact: Not reported

Map ID
Direction
Distance
Elevation

MAP FINDINGS

Site

Database(s)

EDR ID Number
EPA ID Number

SAFEWAY FUEL #462 (Continued)

S108479812

Legal Address:	5918 Stoneridge Mall Rd
Legal Address 2:	Not reported
Legal City,State,Zip:	Pleasanton, CA 94588
Legal Phone Number:	(626)821-5654
Legal Effective Date:	02/17/2006
Land Organization Name:	Safeway Inc
Land Organization Type:	Private
Land Contact:	Not reported
Land Address:	5918 Stoneridge Mall Rd
Land City,State,Zip:	Pleasanton, CA 94588
Land Phone Number:	(626)821-5654
Operator Organization Name:	Not reported
Operator Organization Type:	Private
Operator:	Sara Osborne
Operator Address:	1121 124th Ave NE
Operator Address 2:	Not reported
Operator City,State,Zip:	Bellevue, WA 98005
Operator Phone Number:	(425)637-2267
Operator Effective Date:	02/17/2006
Site Contact:	Sara Osborne
Site Contact Address:	1121 124th Ave NE
Contact City,State,Zip:	Bellevue, WA 98005
Site Contact Phone Number:	(425)637-2267
Site Contact Email:	sara.osborne1@safeway.com
Gen Status Code:	XQG
Monthly Generation:	FALSE
Batch Generation:	FALSE
One Time Generation:	FALSE
Transport Own Waste:	FALSE
Tranports Other Waste:	FALSE
Recycler Onsite:	FALSE
Transfer Facility:	FALSE
Other Exemption:	Not reported
UW Battery Gen:	FALSE
Used Oil Transporter:	FALSE
Used Oil Transfer Facility:	FALSE
Used Oil Processor:	FALSE
Used Oil Refiner:	FALSE
Used Oil Fuel Marketer Directs Shipments:	FALSE
Used Oil Fuel Marketer Meets Specs:	FALSE
Site Contact Address 2:	Not reported
SIC Code:	Not reported
CRK Number:	Not reported
Active:	Not reported
CAS Number:	Not reported
Chemical Name:	Not reported
EHS:	Not reported
EHS CAS Number:	Not reported
EHS Name:	Not reported

UIC:

Name:	SAFEWAY FUEL #462
Address:	216 N 5TH AVE
City,State,Zip:	YAKIMA, WA 98902
Site Number:	35223
Owner Name:	Bryan Everett
Well Status:	Active

Map ID
Direction
Distance
Elevation

MAP FINDINGS

Site

Database(s)

EDR ID Number
EPA ID Number

SAFEWAY FUEL #462 (Continued)

S108479812

EPA Well Type: 5B6
Latitude: 46.60326
Longitude: -120.51777
Well Name: BB-1
Registration Type: Voluntary or Independent Cleanup Sites
Construction Date: 04/21/2021
Construction Type: Not reported
Depth: 20

Name: SAFEWAY FUEL #462
Address: 216 N 5TH AVE
City,State,Zip: YAKIMA, WA 98902
Site Number: 35223
Owner Name: Bryan Everett
Well Status: Active
EPA Well Type: 5B6
Latitude: 46.60326
Longitude: -120.51763
Well Name: BB-2
Registration Type: Voluntary or Independent Cleanup Sites
Construction Date: 04/21/2021
Construction Type: Not reported
Depth: 20

Name: SAFEWAY FUEL #462
Address: 216 N 5TH AVE
City,State,Zip: YAKIMA, WA 98902
Site Number: 35223
Owner Name: Bryan Everett
Well Status: Active
EPA Well Type: 5B6
Latitude: 46.60329
Longitude: -120.51749
Well Name: BB-3
Registration Type: Voluntary or Independent Cleanup Sites
Construction Date: 04/21/2021
Construction Type: Not reported
Depth: 20

Name: SAFEWAY FUEL #462
Address: 216 N 5TH AVE
City,State,Zip: YAKIMA, WA 98902
Site Number: 35223
Owner Name: Bryan Everett
Well Status: Active
EPA Well Type: 5B6
Latitude: 46.60334
Longitude: -120.51745
Well Name: BB-4
Registration Type: Voluntary or Independent Cleanup Sites
Construction Date: 04/21/2021
Construction Type: Not reported
Depth: 20

Name: SAFEWAY FUEL #462
Address: 216 N 5TH AVE
City,State,Zip: YAKIMA, WA 98902

Map ID
Direction
Distance
Elevation

MAP FINDINGS

Site

Database(s)

EDR ID Number
EPA ID Number

SAFEWAY FUEL #462 (Continued)

S108479812

Site Number: 35223
Owner Name: Bryan Everett
Well Status: Active
EPA Well Type: 5B6
Latitude: 46.60344
Longitude: -120.51753
Well Name: BB-5
Registration Type: Voluntary or Independent Cleanup Sites
Construction Date: 04/21/2021
Construction Type: Not reported
Depth: 20

Name: SAFEWAY FUEL #462
Address: 216 N 5TH AVE
City,State,Zip: YAKIMA, WA 98902
Site Number: 35223
Owner Name: Bryan Everett
Well Status: Active
EPA Well Type: 5B6
Latitude: 46.60356
Longitude: -120.51782
Well Name: BB-6
Registration Type: Voluntary or Independent Cleanup Sites
Construction Date: 04/21/2021
Construction Type: Not reported
Depth: 20

Name: SAFEWAY FUEL #462
Address: 216 N 5TH AVE
City,State,Zip: YAKIMA, WA 98902
Site Number: 35223
Owner Name: Bryan Everett
Well Status: Active
EPA Well Type: 5B6
Latitude: 46.60351
Longitude: -120.51794
Well Name: BB-7
Registration Type: Voluntary or Independent Cleanup Sites
Construction Date: 04/21/2021
Construction Type: Not reported
Depth: 20

Name: SAFEWAY FUEL #462
Address: 216 N 5TH AVE
City,State,Zip: YAKIMA, WA 98902
Site Number: 35223
Owner Name: Bryan Everett
Well Status: Active
EPA Well Type: 5B6
Latitude: 46.60343
Longitude: -120.51797
Well Name: BB-8
Registration Type: Voluntary or Independent Cleanup Sites
Construction Date: 04/21/2021
Construction Type: Not reported
Depth: 20

Map ID
Direction
Distance
Elevation

MAP FINDINGS

Site

Database(s)

EDR ID Number
EPA ID Number

SAFEWAY FUEL #462 (Continued)

S108479812

Name: SAFEWAY FUEL #462
Address: 216 N 5TH AVE
City,State,Zip: YAKIMA, WA 98902
Site Number: 35223
Owner Name: Bryan Everett
Well Status: Active
EPA Well Type: 5B6
Latitude: 46.60336
Longitude: -120.51796
Well Name: BB-9
Registration Type: Voluntary or Independent Cleanup Sites
Construction Date: 04/21/2021
Construction Type: Not reported
Depth: 20

Name: SAFEWAY FUEL #462
Address: 216 N 5TH AVE
City,State,Zip: YAKIMA, WA 98902
Site Number: 35223
Owner Name: Bryan Everett
Well Status: Active
EPA Well Type: 5B6
Latitude: 46.60334
Longitude: -120.51757
Well Name: IW-4
Registration Type: Voluntary or Independent Cleanup Sites
Construction Date: 07/21/2020
Construction Type: Not reported
Depth: 25

Name: SAFEWAY FUEL #462
Address: 216 N 5TH AVE
City,State,Zip: YAKIMA, WA 98902
Site Number: 35223
Owner Name: Bryan Everett
Well Status: Active
EPA Well Type: 5B6
Latitude: 46.60340
Longitude: -120.51754
Well Name: IW-5
Registration Type: Voluntary or Independent Cleanup Sites
Construction Date: 07/21/2020
Construction Type: Not reported
Depth: 25

Name: SAFEWAY FUEL #462
Address: 216 N 5TH AVE
City,State,Zip: YAKIMA, WA 98902
Site Number: 35223
Owner Name: Bryan Everett
Well Status: Active
EPA Well Type: 5B6
Latitude: 46.60340
Longitude: -120.51766
Well Name: IW-6
Registration Type: Voluntary or Independent Cleanup Sites
Construction Date: 07/23/2020

Map ID
Direction
Distance
Elevation

MAP FINDINGS

Site

Database(s)

EDR ID Number
EPA ID Number

SAFEWAY FUEL #462 (Continued)

S108479812

Construction Type: Not reported
Depth: 25

Name: SAFEWAY FUEL #462
Address: 216 N 5TH AVE
City,State,Zip: YAKIMA, WA 98902
Site Number: 35223
Owner Name: Bryan Everett
Well Status: Active
EPA Well Type: 5B6
Latitude: 46.60352
Longitude: -120.51784
Well Name: IW-7
Registration Type: Voluntary or Independent Cleanup Sites
Construction Date: 07/22/2020
Construction Type: Not reported
Depth: 25

Name: SAFEWAY FUEL #462
Address: 216 N 5TH AVE
City,State,Zip: YAKIMA, WA 98902
Site Number: 35223
Owner Name: Bryan Everett
Well Status: Active
EPA Well Type: 5B6
Latitude: 46.60347
Longitude: -120.51793
Well Name: IW-8
Registration Type: Voluntary or Independent Cleanup Sites
Construction Date: 07/22/2020
Construction Type: Not reported
Depth: 25

Name: SAFEWAY FUEL #462
Address: 216 N 5TH AVE
City,State,Zip: YAKIMA, WA 98902
Site Number: 35223
Owner Name: Bryan Everett
Well Status: Active
EPA Well Type: 5B6
Latitude: 46.60339
Longitude: -120.51794
Well Name: IW-9
Registration Type: Voluntary or Independent Cleanup Sites
Construction Date: 07/22/2020
Construction Type: Not reported
Depth: 25

PTAP:

Name: SAFEWAY FUEL 462
Address: 216 NORTH 5TH AVENUE
City,State,Zip: YAKIMA, WA 98902
Site ID: PC010
FSID Number: 17457434
Entry Date: 05/16/2018
Status: In Progress

Map ID
Direction
Distance
Elevation

MAP FINDINGS

Site

Database(s)

EDR ID Number
EPA ID Number

N64 **LARRYS 5TH AVE SHELL SAFEWAY FUEL 462**
East **216 N 5TH AVE**
1/4-1/2 **YAKIMA, WA 98902**
0.492 mi.
2597 ft. **Site 6 of 6 in cluster N**

VCP **S124432867**
N/A

Relative:
Lower

VCP:

Actual:
1079 ft.

Name: LARRYS 5TH AVE SHELL SAFEWAY FUEL 462
Address: 216 N 5TH AVE
City,State,Zip: YAKIMA, WA 98902
edr_fstat: WA
edr_fzip: 98902
edr_fcnty: YAKIMA
edr_zip: Not reported
Facility ID: 17457434
VCP Status: Cleanup Started
Past VCP: TRUE
Current VCP: Not reported
NFA Type: YAKIMA, WA 98902
Date NFA: YAKIMA, WA 98902
Rank: YAKIMA, WA 98902
Cleanup Siteid: 5618
Contaminant Name: Petroleum-Gasoline
Soil: Confirmed Above Cleanup Levels

O65 **SULLIVANS CLEANERS AND SHIRT LAUNDRY**
ESE **610 W YAKIMA AVENUE**
1/4-1/2 **YAKIMA, WA 98902**
0.494 mi.
2609 ft. **Site 1 of 2 in cluster O**

SEMS-ARCHIVE **1003880563**
UST **WAD027589563**

Relative:
Lower

SEMS Archive:

Actual:
1075 ft.

Site ID: 1001238
EPA ID: WAD027589563
Name: SULLIVANS CLEANERS AND SHIRT LAUNDRY
Address: 610 W YAKIMA AVENUE
Address 2: Not reported
City,State,Zip: YAKIMA, WA 98902
Cong District: 04
FIPS Code: 53077
FF: N
NPL: Not on the NPL
Non NPL Status: NFRAP-Site does not qualify for the NPL based on existing information

SEMS Archive Detail:

Region: 10
Site ID: 1001238
EPA ID: WAD027589563
Site Name: SULLIVANS CLEANERS AND SHIRT LAUNDRY
NPL: N
FF: N
OU: 00
Action Code: VS
Action Name: ARCH SITE
SEQ: 1
Start Date: Not reported
Finish Date: 1990-01-04 05:00:00
Qual: Not reported
Current Action Lead: EPA Perf In-Hse

Map ID
Direction
Distance
Elevation

MAP FINDINGS

Site

Database(s)

EDR ID Number
EPA ID Number

SULLIVANS CLEANERS AND SHIRT LAUNDRY (Continued)

1003880563

Region: 10
Site ID: 1001238
EPA ID: WAD027589563
Site Name: SULLIVANS CLEANERS AND SHIRT LAUNDRY
NPL: N
FF: N
OU: 00
Action Code: DS
Action Name: DISCVRY
SEQ: 1
Start Date: 1988-06-07 04:00:00
Finish Date: 1988-06-07 04:00:00
Qual: Not reported
Current Action Lead: EPA Perf

Region: 10
Site ID: 1001238
EPA ID: WAD027589563
Site Name: SULLIVANS CLEANERS AND SHIRT LAUNDRY
NPL: N
FF: N
OU: 00
Action Code: PA
Action Name: PA
SEQ: 1
Start Date: 1989-11-28 05:00:00
Finish Date: 1989-11-28 05:00:00
Qual: L
Current Action Lead: EPA Perf

Region: 10
Site ID: 1001238
EPA ID: WAD027589563
Site Name: SULLIVANS CLEANERS AND SHIRT LAUNDRY
NPL: N
FF: N
OU: 00
Action Code: SI
Action Name: SI
SEQ: 1
Start Date: 1989-11-28 05:00:00
Finish Date: 1990-01-04 05:00:00
Qual: N
Current Action Lead: EPA Perf

UST:

Name: SULLIVANS DRY CLEANERS & LAUNDRY INC
Address: 610 W YAKIMA AVE
City: YAKIMA
Zip: 98902
Facility ID: 481
Site Id: 3239
Decimal Latitude: 46.59985
Decimal Longitude: -120.51786146

Tank Name: Not reported

Map ID
Direction
Distance
Elevation

MAP FINDINGS

Site

Database(s)

EDR ID Number
EPA ID Number

SULLIVANS CLEANERS AND SHIRT LAUNDRY (Continued)

1003880563

Tag Number:	Not reported
Tank Status:	Closed in Place
Tank Status Date:	8/6/1996
Tank Install Date:	12/31/1964
Tank Closure Date:	Not reported
Capacity Range:	5,000 to 9,999 Gallons
Tank Permit Expiration Date:	Not reported
Tank Upgrade Date:	Not reported
Tank Spill Prevention:	Not reported
Tank Overfill Prevention:	Not reported
Tank Material:	Steel
Tank Construction:	Not reported
Tank Tightness Test:	Not reported
Tank Corrosion Protection:	Not reported
Tank Manifold:	Not reported
Tank Release Detection:	Not reported
Tank SFC Type:	Not reported
Pipe Material:	Steel
Pipe Construction:	Not reported
Pipe Primary Release Detection:	Not reported
Pipe Second Release Detection:	Not reported
Pipe Corrosion Protection:	Not reported
Pipe Pumping System:	Not reported
Responsible Unit:	Central
Dispencer/Pump SFC Type:	Not reported
Region:	Central
Is Active:	False
Actual Capacity:	Not reported
Pipe Install Date:	Not reported
Turbine Sump Construction:	Not reported
Compartment Number:	1
Stored Substance:	Heating Fuel
Used Substance:	Not reported
Compartment Capacity:	Not reported
Name:	SULLIVANS DRY CLEANERS & LAUNDRY INC
Address:	610 W YAKIMA AVE
City:	YAKIMA
Zip:	98902
Tank Name:	Not reported
Tag Number:	Not reported
Tank Status:	Unknown
Tank Status Date:	8/6/1996
Tank Install Date:	6/1/1965
Tank Closure Date:	Not reported
Capacity Range:	Not reported
Tank Permit Expiration Date:	Not reported
Tank Upgrade Date:	Not reported
Tank Spill Prevention:	None
Tank Overfill Prevention:	Ball Float Valve (vent line)
Tank Material:	Dielectric Coated Steel
Tank Construction:	Single Wall Tank
Tank Tightness Test:	Not reported
Tank Corrosion Protection:	None
Tank Manifold:	Not reported
Tank Release Detection:	Automatic Tank Gauging

Map ID
Direction
Distance
Elevation

MAP FINDINGS

Site

Database(s)

EDR ID Number
EPA ID Number

SULLIVANS CLEANERS AND SHIRT LAUNDRY (Continued)

1003880563

Tank SFC Type:	Not reported
Pipe Material:	Not reported
Pipe Construction:	Single Wall Pipe
Pipe Primary Release Detection:	Safe Suction (No Leak Detection)
Pipe Second Release Detection:	Not reported
Pipe Corrosion Protection:	None
Pipe Pumping System:	Not reported
Responsible Unit:	Central
Dispencer/Pump SFC Type:	Not reported
Region:	Central
Is Active:	False
Actual Capacity:	450
Pipe Install Date:	Not reported
Turbine Sump Construction:	Not reported
Compartment Number:	1
Stored Substance:	Hazardous Substance
Used Substance:	Other
Compartment Capacity:	450
Name:	SULLIVANS DRY CLEANERS & LAUNDRY INC
Address:	610 W YAKIMA AVE
City:	YAKIMA
Zip:	98902
Tank Name:	Not reported
Tag Number:	Not reported
Tank Status:	Removed
Tank Status Date:	8/6/1996
Tank Install Date:	12/31/1964
Tank Closure Date:	Not reported
Capacity Range:	Not reported
Tank Permit Expiration Date:	Not reported
Tank Upgrade Date:	Not reported
Tank Spill Prevention:	None
Tank Overfill Prevention:	Ball Float Valve (vent line)
Tank Material:	Dielectric Coated Steel
Tank Construction:	Single Wall Tank
Tank Tightness Test:	Not reported
Tank Corrosion Protection:	None
Tank Manifold:	Not reported
Tank Release Detection:	Automatic Tank Gauging
Tank SFC Type:	Not reported
Pipe Material:	Not reported
Pipe Construction:	Single Wall Pipe
Pipe Primary Release Detection:	Safe Suction (No Leak Detection)
Pipe Second Release Detection:	Not reported
Pipe Corrosion Protection:	None
Pipe Pumping System:	Not reported
Responsible Unit:	Central
Dispencer/Pump SFC Type:	Not reported
Region:	Central
Is Active:	False
Actual Capacity:	450
Pipe Install Date:	Not reported
Turbine Sump Construction:	Not reported
Compartment Number:	1
Stored Substance:	Hazardous Substance

Map ID
Direction
Distance
Elevation

MAP FINDINGS

Site

Database(s)

EDR ID Number
EPA ID Number

SULLIVANS CLEANERS AND SHIRT LAUNDRY (Continued)

1003880563

Used Substance: Other
Compart Capacity: 450

Name: SULLIVANS DRY CLEANERS & LAUNDRY INC
Address: 610 W YAKIMA AVE
City: YAKIMA
Zip: 98902

Tank Name: Not reported
Tag Number: Not reported
Tank Status: Removed
Tank Status Date: 8/6/1996
Tank Install Date: 6/1/1965
Tank Closure Date: Not reported
Capacity Range: Not reported
Tank Permit Expiration Date: Not reported
Tank Upgrade Date: Not reported
Tank Spill Prevention: None
Tank Overfill Prevention: Ball Float Valve (vent line)
Tank Material: Dielectric Coated Steel
Tank Construction: Single Wall Tank
Tank Tightness Test: Not reported
Tank Corrosion Protection: None
Tank Manifold: Not reported
Tank Release Detection: Automatic Tank Gauging
Tank SFC Type: Not reported
Pipe Material: Not reported
Pipe Construction: Single Wall Pipe
Pipe Primary Release Detection: Safe Suction (No Leak Detection)
Pipe Second Release Detection: Not reported
Pipe Corrosion Protection: None
Pipe Pumping System: Not reported
Responsible Unit: Central
Dispencer/Pump SFC Type: Not reported
Region: Central
Is Active: False
Actual Capacity: 450
Pipe Install Date: Not reported
Turbine Sump Construction: Not reported
Compart Number: 1
Stored Substance: Hazardous Substance
Used Substance: Other
Compart Capacity: 450

**O66
ESE
1/4-1/2
0.494 mi.
2609 ft.**

**SULLIVANS CLEANERS
610 W YAKIMA AVE
YAKIMA, WA 98902

Site 2 of 2 in cluster O**

**ALLSITES
CSCSL NFA
DRYCLEANERS**

**S121927912
N/A**

**Relative:
Lower
Actual:
1075 ft.**

ALLSITES:
Name: SULLIVANS CLEANERS
Facility Id: 481

Interaction: 1014
Interaction 1: A
Interaction 2: UST
Ecology Program: TOXICS

Map ID
Direction
Distance
Elevation

MAP FINDINGS

Site

Database(s)

EDR ID Number
EPA ID Number

SULLIVANS CLEANERS (Continued)

S121927912

Program Data: UST
Facility Alt.: Not reported
Program ID: 3239
Date Interaction: 1999-12-15 00:00:00
Date Interaction 3: Underground Storage Tank
Latitude: 46.599845236
Longitude: -120.517835031

Interaction: 1013
Interaction 1: I
Interaction 2: SCS
Ecology Program: TOXICS
Program Data: ISIS
Facility Alt.: SULLIVANS CLEANERS
Program ID: Not reported
Date Interaction: 1996-04-15 00:00:00
Date Interaction 3: State Cleanup Site
Latitude: 46.599845236
Longitude: -120.517835031

CSCSL NFA:

Name: SULLIVANS CLEANERS
Address: 610 W YAKIMA AVE
City,State,Zip: YAKIMA, WA 98902
Facility/Site Id: 481
CS Id: 3630
NFA Date: 06/30/1991
Alternate Site Names: SULLIVANS DRY CLEANERS & LAUNDRY INC
NFA Reason: Site Hazard Assessment
Site Status: NFA
Region: Central
Contaminant Name: Non-Halogenated Solvents
Ground Water: Suspected
Surface Water: Not reported
Soil: Suspected
Sediment: Not reported
Air: Not reported
Bedrock: Not reported
Latitude: 46.59985
Longitude: -120.51786146

DRYCLEANERS:

Name: SULLIVANS CLEANERS
Address: 610 W YAKIMA AVE
City,State,Zip: YAKIMA, WA 98902
EPA Id: Not reported
FS Id: 481
Tax Reg Nbr: Not reported
Business Type: Not reported
Fed Waste Code Desc: Not reported
State Waste Code Desc: Not reported
Mail Name: Not reported
Mail Line1: Not reported
Mail Line2: Not reported

Map ID
Direction
Distance
Elevation

MAP FINDINGS

Site

Database(s)

EDR ID Number
EPA ID Number

SULLIVANS CLEANERS (Continued)

S121927912

Mail City,St,Zip:	Not reported
Mail Country:	Not reported
Legal Org Name:	Not reported
Legal Person First Name:	Not reported
Legal Person Middle Init:	Not reported
Legal Person Last Name:	Not reported
Legal Line1:	Not reported
Legal Line2:	Not reported
Legal City,St,Zip:	Not reported
Legal Country:	Not reported
Legal Phone Nbr:	Not reported
Legal Effective Date:	Not reported
Legal Organization Type:	Not reported
Land Org Name:	Not reported
Land Person First Name:	Not reported
Land Person Middle Init:	Not reported
Land Person Last Name:	Not reported
Land Line1:	Not reported
Land Line2:	Not reported
Land City,St,Zip:	Not reported
Land Country:	Not reported
Land Phone Nbr:	Not reported
Land Organization Type:	Not reported
Operator Org Name:	Not reported
Operator Person First Name:	Not reported
Operator Person Middle Init:	Not reported
Operator Person Last Name:	Not reported
Operator Line1:	Not reported
Operator Line2:	Not reported
Operator City,St,Zip:	Not reported
Operator Country:	Not reported
Operator Phone Nbr:	Not reported
Operator Effective Date:	Not reported
Operator Organization Type:	Not reported
Site Contact First Name:	Not reported
Site Contact Middle Init:	Not reported
Site Contact Last Name:	Not reported
Site Contact Line1:	Not reported
Site Contact Line2:	Not reported
Site Contact City,St,Zip:	Not reported
Site Contact Country:	Not reported
Site Contact Phone Nbr:	Not reported
Site Contact Email:	Not reported
Form Contact First Name:	Not reported
Form Contact Middle Init:	Not reported
Form Contact Last Name:	Not reported
Form Contact Line1:	Not reported
Form Contact Line2:	Not reported
Form Contact City,St,Zip:	Not reported
Form Contact Country:	Not reported
Form Contact Phone Nbr:	Not reported
Form Contact Email:	Not reported
Gen Status Cd:	Not reported
Monthly Generation:	Not reported
Batch Generation:	Not reported
One Time Generation:	Not reported
Transports Own Waste:	Not reported

Map ID
Direction
Distance
Elevation

MAP FINDINGS

Site

Database(s)

EDR ID Number
EPA ID Number

SULLIVANS CLEANERS (Continued)

S121927912

Transports Others Waste:	Not reported
Recycler Onsite:	Not reported
Transfer Facility:	Not reported
Pbr:	Not reported
Tbg:	Not reported
Mixed Radioactive:	Not reported
Importer:	Not reported
Tsdr Facility:	Not reported
Immediate Recycler:	Not reported
Gen Dang Fuel:	Not reported
Gen Market To Burner:	Not reported
Gen Other Marketers:	Not reported
Utility Boiler Burner:	Not reported
Industry Boiler Burner:	Not reported
Furnace Burner:	Not reported
Smelter Deferral:	Not reported
Small Qty Exemption:	Not reported
Other Exemption:	Not reported
UW Battery Gen:	Not reported
UW Thermostats Gen:	Not reported
UW Mercury Gen:	Not reported
UW Lamps Gen:	Not reported
UW Battery Accum:	Not reported
UW Thermostats Accum:	Not reported
UW Mercury Accum:	Not reported
UW Lamps Accum:	Not reported
UW Destination Facility:	Not reported
Off Spec Utility Boiler:	Not reported
Off Spec Industry Boiler:	Not reported
Off Spec Furnace:	Not reported
Used Oil Transporter:	Not reported
Used Oil Transfer Facility:	Not reported
Used Oil Processor:	Not reported
Used Oil Rerefiner:	Not reported
Used Oil Fuel Marketer Directs Shipments:	Not reported
Used Oil Fuel Marketer Meets Specs:	Not reported
ECO Int Type Code:	UST
Status Code:	A
Start Date:	12/15/1999
End Date:	Not reported
NAICS DS:	Not reported
Program Name:	3582
FS SIC Code:	Commercial Laundry, Drycleaning, and Pressing Machines
SIC DS:	TOXICS
Latitude:	46.59985
Longitude:	-120.51786146
Comments:	Not reported

Map ID
Direction
Distance
Elevation

MAP FINDINGS

Site

Database(s)

EDR ID Number
EPA ID Number

67
NE
1/2-1
0.530 mi.
2798 ft.

GARFIELD ELEMENTARY SCHOOL
612 N 6TH AVE
YAKIMA, WA 98902

CSCSL
ALLSITES
FINDS
ASBESTOS

1008252901
N/A

Relative:
Lower

CSCSL:

Actual:
1088 ft.

Name: GARFIELD ELEMENTARY SCHOOL
Address: 612 N 6TH AVE
City,State,Zip: YAKIMA, WA 98902
Facility ID: 1308202
Region: Central
Lat/Long: 46.614273115449 / -120.5197986752
Clean Up Siteid: 3814
Site Status: CC-Perf. Monitoring
Contaminant Name: Arsenic
Alternate Site Names: Not reported
Site Rank: Not reported
Has Institutional Control: Not reported
Past VCP: Not reported
Current VCP: Not reported
Ground Water: Not reported
Surface Water: Not reported
Soil: Confirmed Above Cleanup Levels
Sediment: Not reported
Air: Not reported
Bedrock: Not reported
Responsible Unit: Central

Name: GARFIELD ELEMENTARY SCHOOL
Address: 612 N 6TH AVE
City,State,Zip: YAKIMA, WA 98902
Facility ID: 1308202
Region: Central
Lat/Long: 46.614273115449 / -120.5197986752
Clean Up Siteid: 3814
Site Status: CC-Perf. Monitoring
Contaminant Name: Metals Priority Pollutants
Alternate Site Names: Not reported
Site Rank: Not reported
Has Institutional Control: Not reported
Past VCP: Not reported
Current VCP: Not reported
Ground Water: Not reported
Surface Water: Not reported
Soil: Confirmed Above Cleanup Levels
Sediment: Not reported
Air: Not reported
Bedrock: Not reported
Responsible Unit: Central

ALLSITES:

Name: GARFIELD ELEMENTARY SCHOOL
Facility Id: 1308202

Interaction: 8251
Interaction 1: A
Interaction 2: SCS
Ecology Program: TOXICS

Map ID
Direction
Distance
Elevation

MAP FINDINGS

Site

Database(s)

EDR ID Number
EPA ID Number

GARFIELD ELEMENTARY SCHOOL (Continued)

1008252901

Program Data:	ISIS
Facility Alt.:	Garfield Elementary School
Program ID:	Not reported
Date Interaction:	2005-04-07 00:00:00
Date Interaction 3:	State Cleanup Site
Latitude:	46.614267359999999
Longitude:	-120.519784309

FINDS:

Registry ID: 110021439200

Click Here:

Environmental Interest/Information System:

Washington Facility / Site Identification System (WA-FSIS) provides a means to query and display data maintained by the Washington Department of Ecology. This system contains key information for each facility/site that is currently, or has been, of interest to the Air Quality, Dam Safety, Hazardous Waste, Toxics Cleanup, and Water Quality Programs.

US EPA Air Quality System (AQS) contains ambient air pollution data collected by EPA, State, Local, and Tribal air pollution control agencies from thousands of monitoring stations.

[Click this hyperlink](#) while viewing on your computer to access additional FINDS: detail in the EDR Site Report.

ASBESTOS:

Name:	Not reported
Address:	612 N 6TH AVE BATHROOMS
City,State,Zip:	YAKIMA, WA 98902
Facility Type:	school
Parent ID:	0
Form ID:	133601##1243TriVa367040
Notice Date:	10/14/2016
Start Date:	10/14/2016
Completion Date:	10/17/2016
Initial:	Not reported
Amended:	Not reported
On Hold:	Not reported
Off Hold:	Not reported
Emergency:	1
Site Hours Start:	7:00
Site Hours End:	3:30
Sunday:	1
Monday:	1
Tuesday:	Not reported
Wednesday:	Not reported
Thursday:	Not reported
Friday:	1
Saturday:	1
Contractor ID:	Not reported
Phone:	509/452/4098
Job Site CAS:	mario villa
Project Form Email:	rhuylar@aol.com
Property Owner Name:	yakima school dist
Property Owner Agent:	dusty

Map ID
Direction
Distance
Elevation

MAP FINDINGS

Site

Database(s)

EDR ID Number
EPA ID Number

GARFIELD ELEMENTARY SCHOOL (Continued)

1008252901

Property Owner Company:	Tri-Valley Construction Inc (ABCN00001243)
Property Owner Address:	104 n 4th ave
Property Owner City:	yakima
Property Owner State:	wa
Property Owner Zip4:	98902
Property Owner Phone:	509/731/9638
Job Site Room:	bathrooms
Facility Age:	unknown
Facility Size:	unknown
Facility Remodel:	Not reported
Facility Demo:	Not reported
Facility Repair:	1
Facility Maint:	Not reported
Removed:	1
Encapsulated:	Not reported
Quantity Sq Ft:	180
Fireproofing:	Not reported
Popcorn Ceiling:	Not reported
CAB:	Not reported
Sheet Vinyl:	1
Asbestos Paper:	Not reported
Boiler Insulation:	Not reported
Duct Paper:	Not reported
VAT:	Not reported
Roofing:	Not reported
Sq Ft Other:	Not reported
Sq Ft Other Text:	Not reported
Quantity Lin Ft:	Not reported
Mag Pipe Insulation:	Not reported
Air Cell Pipe Insulation:	Not reported
Ducting Insulation:	Not reported
Cement Asbestos Pipe:	Not reported
Mudded Pipe Insulation:	Not reported
Duct Tape:	Not reported
Lin Ft Other1:	Not reported
Lin Ft Other1 Text:	Not reported
Lin Ft Other2:	Not reported
Lin Ft Other2 Text:	Not reported
Indoors:	1
Outdoors:	Not reported
Neg Pres Enclosure:	1
Glove Bag:	Not reported
Mini Enclosure:	1
Critical Barriers:	1
Wrap And Cut:	Not reported
Wet Methods:	1
HEPA Vacuum:	1
MANUALMETHODS :	1
Other CM1:	Not reported
Other CM1 Text:	Not reported
Other CM2:	Not reported
Other CM2 Text:	Not reported
Half Mask APR:	Not reported
Full Face APR:	Not reported
PAPR:	Not reported
Type C Continuous:	1
Type C Pressure:	Not reported

Map ID
Direction
Distance
Elevation

MAP FINDINGS

Site

Database(s)

EDR ID Number
EPA ID Number

GARFIELD ELEMENTARY SCHOOL (Continued)

1008252901

Other Resp Pro: Not reported
Other Resp Pro Text: Not reported
Comments: 10 days waived by ismeal rodriguez
Date Time Submitted: 2016-10-14 08:15:20
Submitter IP Address: 97.94.28.208
Region: 5
UBI: 600580150
Notice type: Emergency
Project Type: Sheet Vinyl
Supervisor: mario villa ()
Supervisor Phone: Not reported
Certificate Status: ACTIVE

68
South
1/2-1
0.631 mi.
3334 ft.

YAKIMA FIRING CENTER

FUDS 1024901486
N/A

YAKIMA, WA

Relative:
Lower
Actual:
1079 ft.

FUDS:
EPA Region: 10
Installation ID: WA09799F342900
Congressional District Number: 4
Name: YAKIMA FIRING CENTER
FUDS Number: F10WA0481
City: YAKIMA
State: WA
County: YAKIMA
Object ID: 5142
USACE Division: NWD
USACE District: Kansas City District (NWK)
Status: Properties without projects
Current Owner: Not reported
EMS Map Link: <https://fudsportal.usace.army.mil/ems/ems/inventory/map/map?id=54065>
Eligibility: Eligible
Has Projects: No
NPL Status: Not on the NPL
Property History: Not reported

Project Required: No
Feature Description: Not reported
Latitude: 46.5925
Longitude: -120.52888889

69
SSE
1/2-1
0.694 mi.
3662 ft.

CONNIES BARBER SHOP

CSCSL 1000812832
LUST N/A
UST
ICR
ALLSITES

1112 TIETON DR
YAKIMA, WA 98902

Relative:
Lower
Actual:
1082 ft.

CSCSL:
Name: CONNIES BARBER SHOP
Address: 1112 TIETON DR
City,State,Zip: YAKIMA, WA 98902
Facility ID: 34396372
Region: Central

Map ID
Direction
Distance
Elevation

MAP FINDINGS

Site

Database(s)

EDR ID Number
EPA ID Number

CONNIES BARBER SHOP (Continued)

1000812832

Lat/Long: 46.59243 / -120.52218
Clean Up Siteid: 5907
Site Status: Cleanup Started
Contaminant Name: Lead
Alternate Site Names: Not reported
Site Rank: Not reported
Has Institutional Control: Not reported
Past VCP: Not reported
Current VCP: Not reported
Ground Water: Not reported
Surface Water: Not reported
Soil: Confirmed Above Cleanup Levels
Sediment: Not reported
Air: Not reported
Bedrock: Not reported
Responsible Unit: Central

Name: CONNIES BARBER SHOP
Address: 1112 TIETON DR
City,State,Zip: YAKIMA, WA 98902
Facility ID: 34396372
Region: Central
Lat/Long: 46.59243 / -120.52218
Clean Up Siteid: 5907
Site Status: Cleanup Started
Contaminant Name: Petroleum-Diesel
Alternate Site Names: Not reported
Site Rank: Not reported
Has Institutional Control: Not reported
Past VCP: Not reported
Current VCP: Not reported
Ground Water: Not reported
Surface Water: Not reported
Soil: Confirmed Above Cleanup Levels
Sediment: Not reported
Air: Not reported
Bedrock: Not reported
Responsible Unit: Central

Name: CONNIES BARBER SHOP
Address: 1112 TIETON DR
City,State,Zip: YAKIMA, WA 98902
Facility ID: 34396372
Region: Central
Lat/Long: 46.59243 / -120.52218
Clean Up Siteid: 5907
Site Status: Cleanup Started
Contaminant Name: Petroleum-Gasoline
Alternate Site Names: Not reported
Site Rank: Not reported
Has Institutional Control: Not reported
Past VCP: Not reported
Current VCP: Not reported
Ground Water: Not reported
Surface Water: Not reported
Soil: Confirmed Above Cleanup Levels
Sediment: Not reported

Map ID
Direction
Distance
Elevation

MAP FINDINGS

Site

Database(s)

EDR ID Number
EPA ID Number

CONNIES BARBER SHOP (Continued)

1000812832

Air: Not reported
Bedrock: Not reported
Responsible Unit: Central

Name: CONNIES BARBER SHOP
Address: 1112 TIETON DR
City,State,Zip: YAKIMA, WA 98902
Facility ID: 34396372
Region: Central
Lat/Long: 46.59243 / -120.52218
Clean Up Siteid: 5907
Site Status: Cleanup Started
Contaminant Name: Petroleum-Other
Alternate Site Names: Not reported
Site Rank: Not reported
Has Institutional Control: Not reported
Past VCP: Not reported
Current VCP: Not reported
Ground Water: Not reported
Surface Water: Not reported
Soil: Confirmed Above Cleanup Levels
Sediment: Not reported
Air: Not reported
Bedrock: Not reported
Responsible Unit: Central

LUST:

Name: CONNIES BARBER SHOP
Address: 1112 TIETON DR
City,State,Zip: YAKIMA, WA 98902
Facility ID: 34396372
Lust Status Type: LUST - Cleanup Started
Cleanup Site ID: 5907
Cleanup Unit Type: Upland
Process Type: No Process
Cleanup Unit Name: Not reported
Response Section: Central
Release Date: 07/30/1993
Lust Date: 07/20/1993
Region: Central
Lust ID: 4582
UST ID: 101948
Contaminant Name: Petroleum-Gasoline
Ground Water: Not reported
Surface Water: Not reported
Soil: Confirmed Above Cleanup Levels
Sediment: Not reported
Air: Not reported
Bedrock: Not reported
Lat/Long: 46.592430 / -120.52218

Name: CONNIES BARBER SHOP
Address: 1112 TIETON DR
City,State,Zip: YAKIMA, WA 98902
Facility ID: 34396372
Lust Status Type: LUST - Cleanup Started
Cleanup Site ID: 5907

Map ID
Direction
Distance
Elevation

MAP FINDINGS

Site

Database(s)

EDR ID Number
EPA ID Number

CONNIES BARBER SHOP (Continued)

1000812832

Cleanup Unit Type: Upland
Process Type: No Process
Cleanup Unit Name: Not reported
Response Section: Central
Release Date: 07/30/1993
Lust Date: 07/20/1993
Region: Central
Lust ID: 4582
UST ID: 101948
Contaminant Name: Petroleum-Other
Ground Water: Not reported
Surface Water: Not reported
Soil: Confirmed Above Cleanup Levels
Sediment: Not reported
Air: Not reported
Bedrock: Not reported
Lat/Long: 46.592430 / -120.52218

Name: CONNIES BARBER SHOP
Address: 1112 TIETON DR
City,State,Zip: YAKIMA, WA 98902
Facility ID: 34396372
Lust Status Type: LUST - Cleanup Started
Cleanup Site ID: 5907
Cleanup Unit Type: Upland
Process Type: No Process
Cleanup Unit Name: Not reported
Response Section: Central
Release Date: 07/30/1993
Lust Date: 07/20/1993
Region: Central
Lust ID: 4582
UST ID: 101948
Contaminant Name: Lead
Ground Water: Not reported
Surface Water: Not reported
Soil: Confirmed Above Cleanup Levels
Sediment: Not reported
Air: Not reported
Bedrock: Not reported
Lat/Long: 46.592430 / -120.52218

Name: CONNIES BARBER SHOP
Address: 1112 TIETON DR
City,State,Zip: YAKIMA, WA 98902
Facility ID: 34396372
Lust Status Type: LUST - Cleanup Started
Cleanup Site ID: 5907
Cleanup Unit Type: Upland
Process Type: No Process
Cleanup Unit Name: Not reported
Response Section: Central
Release Date: 07/30/1993
Lust Date: 07/20/1993
Region: Central
Lust ID: 4582
UST ID: 101948

Map ID
Direction
Distance
Elevation

MAP FINDINGS

Site

Database(s)

EDR ID Number
EPA ID Number

CONNIES BARBER SHOP (Continued)

1000812832

Contaminant Name: Petroleum-Diesel
Ground Water: Not reported
Surface Water: Not reported
Soil: Confirmed Above Cleanup Levels
Sediment: Not reported
Air: Not reported
Bedrock: Not reported
Lat/Long: 46.592430 / -120.52218

UST:

Name: CONNIES BARBER SHOP
Address: 1112 TIETON DR
City: YAKIMA
Zip: 98902
Facility ID: 34396372
Site Id: 101948
Decimal Latitude: 46.59243
Decimal Longitude: -120.52218

Tank Name: 1
Tag Number: Not reported
Tank Status: Removed
Tank Status Date: 7/30/1993
Tank Install Date: 12/31/1964
Tank Closure Date: Not reported
Capacity Range: 2,001 to 4,999 Gallons
Tank Permit Expiration Date: Not reported
Tank Upgrade Date: Not reported
Tank Spill Prevention: Not reported
Tank Overfill Prevention: Not reported
Tank Material: Steel
Tank Construction: Not reported
Tank Tightness Test: Not reported
Tank Corrosion Protection: Not reported
Tank Manifold: Not reported
Tank Release Detection: Not reported
Tank SFC Type: Not reported
Pipe Material: Not reported
Pipe Construction: Not reported
Pipe Primary Release Detection: Not reported
Pipe Second Release Detection: Not reported
Pipe Corrosion Protection: Not reported
Pipe Pumping System: Not reported
Responsible Unit: Central
Dispenser/Pump SFC Type: Not reported
Region: Central
Is Active: False
Actual Capacity: 4000
Pipe Install Date: Not reported
Turbine Sump Construction: Not reported
Compartment Number: 1
Stored Substance: Not reported
Used Substance: Not reported
Compartment Capacity: 4000

Name: CONNIES BARBER SHOP
Address: 1112 TIETON DR

Map ID
Direction
Distance
Elevation

MAP FINDINGS

Site

Database(s)

EDR ID Number
EPA ID Number

CONNIES BARBER SHOP (Continued)

1000812832

City: YAKIMA
Zip: 98902

Tank Name: 2
Tag Number: Not reported
Tank Status: Removed
Tank Status Date: 7/30/1993
Tank Install Date: 12/31/1964
Tank Closure Date: Not reported
Capacity Range: 2,001 to 4,999 Gallons
Tank Permit Expiration Date: Not reported
Tank Upgrade Date: Not reported
Tank Spill Prevention: Not reported
Tank Overfill Prevention: Not reported
Tank Material: Steel
Tank Construction: Not reported
Tank Tightness Test: Not reported
Tank Corrosion Protection: Not reported
Tank Manifold: Not reported
Tank Release Detection: Not reported
Tank SFC Type: Not reported
Pipe Material: Not reported
Pipe Construction: Not reported
Pipe Primary Release Detection: Not reported
Pipe Second Release Detection: Not reported
Pipe Corrosion Protection: Not reported
Pipe Pumping System: Not reported
Responsible Unit: Central
Dispencer/Pump SFC Type: Not reported
Region: Central
Is Active: False
Actual Capacity: 4000
Pipe Install Date: Not reported
Turbine Sump Construction: Not reported
Compartment Number: 1
Stored Substance: Not reported
Used Substance: Not reported
Compartment Capacity: 4000

Name: CONNIES BARBER SHOP
Address: 1112 TIETON DR
City: YAKIMA
Zip: 98902

Tank Name: 3
Tag Number: Not reported
Tank Status: Closed in Place
Tank Status Date: 7/30/1993
Tank Install Date: 12/31/1964
Tank Closure Date: Not reported
Capacity Range: 111 TO 1,100 Gallons
Tank Permit Expiration Date: Not reported
Tank Upgrade Date: Not reported
Tank Spill Prevention: Not reported
Tank Overfill Prevention: Not reported
Tank Material: Not reported
Tank Construction: Not reported

Map ID
Direction
Distance
Elevation

MAP FINDINGS

Site

Database(s)

EDR ID Number
EPA ID Number

CONNIES BARBER SHOP (Continued)

1000812832

Tank Tightness Test: Not reported
Tank Corrosion Protection: Not reported
Tank Manifold: Not reported
Tank Release Detection: Not reported
Tank SFC Type: Not reported
Pipe Material: Not reported
Pipe Construction: Not reported
Pipe Primary Release Detection: Not reported
Pipe Second Release Detection: Not reported
Pipe Corrosion Protection: Not reported
Pipe Pumping System: Not reported
Responsible Unit: Central
Dispencer/Pump SFC Type: Not reported
Region: Central
Is Active: False
Actual Capacity: 750
Pipe Install Date: Not reported
Turbine Sump Construction: Not reported
Compartment Number: 1
Stored Substance: Not reported
Used Substance: Not reported
Compartment Capacity: 750

Name: CONNIES BARBER SHOP
Address: 1112 TIETON DR
City: YAKIMA
Zip: 98902

Tank Name: 4
Tag Number: Not reported
Tank Status: Removed
Tank Status Date: 7/30/1993
Tank Install Date: 12/31/1964
Tank Closure Date: Not reported
Capacity Range: 111 TO 1,100 Gallons
Tank Permit Expiration Date: Not reported
Tank Upgrade Date: Not reported
Tank Spill Prevention: Not reported
Tank Overfill Prevention: Not reported
Tank Material: Not reported
Tank Construction: Not reported
Tank Tightness Test: Not reported
Tank Corrosion Protection: Not reported
Tank Manifold: Not reported
Tank Release Detection: Not reported
Tank SFC Type: Not reported
Pipe Material: Not reported
Pipe Construction: Not reported
Pipe Primary Release Detection: Not reported
Pipe Second Release Detection: Not reported
Pipe Corrosion Protection: Not reported
Pipe Pumping System: Not reported
Responsible Unit: Central
Dispencer/Pump SFC Type: Not reported
Region: Central
Is Active: False
Actual Capacity: 500

Map ID
Direction
Distance
Elevation

MAP FINDINGS

Site

Database(s)

EDR ID Number
EPA ID Number

CONNIES BARBER SHOP (Continued)

1000812832

Pipe Install Date: Not reported
Turbine Sump Construction: Not reported
Compartment Number: 1
Stored Substance: Heating Fuel
Used Substance: Not reported
Compartment Capacity: 500

ICR:

Date Ecology Received Report: 07/30/93
Contaminants Found at Site: Petroleum products
Media Contaminated: Soil
Waste Management: Tank
Region: Central
Type of Report Ecology Received: Interim cleanup report
Site Register Issue: 95-05
County Code: 39
Contact: Not reported
Report Title: Not reported

Date Ecology Received Report: 07/30/93
Contaminants Found at Site: Petroleum products
Media Contaminated: Soil
Waste Management: Tank
Region: Central
Type of Report Ecology Received: Final cleanup report
Site Register Issue: 93-08
County Code: 39
Contact: Not reported
Report Title: Not reported

ALLSITES:

Name: CONNIES BARBER SHOP
Facility Id: 34396372

Interaction: 39231
Interaction 1: I
Interaction 2: HWG
Ecology Program: HAZWASTE
Program Data: TURBOWASTE
Facility Alt.: Not reported
Program ID: WAD988521050
Date Interaction: 1993-05-10 00:00:00
Date Interaction 3: Hazardous Waste Generator
Latitude: 46.592424246999997
Longitude: -120.522165638

Interaction: 39234
Interaction 1: A
Interaction 2: INDPNDNT
Ecology Program: TOXICS
Program Data: ISIS
Facility Alt.: Connies Barber Shop
Program ID: Not reported
Date Interaction: 1993-07-30 00:00:00
Date Interaction 3: Independent Cleanup

Map ID
Direction
Distance
Elevation

MAP FINDINGS

Site

Database(s)

EDR ID Number
EPA ID Number

CONNIES BARBER SHOP (Continued)

1000812832

Latitude: 46.592424246999997
Longitude: -120.522165638

Interaction: 39232
Interaction 1: A
Interaction 2: LUST
Ecology Program: TOXICS
Program Data: ISIS
Facility Alt.: Not reported
Program ID: 101948
Date Interaction: 1993-07-30 00:00:00
Date Interaction 3: LUST Facility
Latitude: 46.592424246999997
Longitude: -120.522165638

Interaction: 39233
Interaction 1: I
Interaction 2: UST
Ecology Program: TOXICS
Program Data: UST
Facility Alt.: Not reported
Program ID: 101948
Date Interaction: 2000-02-08 00:00:00
Date Interaction 3: Underground Storage Tank
Latitude: 46.592424246999997
Longitude: -120.522165638

70
NNE
1/2-1
0.721 mi.
3805 ft.

JOES GRINDING
1114 FRUITVALE BLVD
YAKIMA, WA 98902

CSCSL
ALLSITES
SPILLS

S126321152
N/A

Relative:
Lower

CSCSL:
Name: JOES GRINDING
Address: 1114 FRUITVALE BLVD
City,State,Zip: YAKIMA, WA 98902
Facility ID: 29708
Region: Central
Lat/Long: 46.612281490213 / -120.5211577801
Clean Up Siteid: 15183
Site Status: Awaiting Cleanup
Contaminant Name: Lead
Alternate Site Names: Not reported
Site Rank: Not reported
Has Institutional Control: Not reported
Past VCP: Not reported
Current VCP: Not reported
Ground Water: Suspected
Surface Water: Not reported
Soil: Confirmed Above Cleanup Levels
Sediment: Not reported
Air: Not reported
Bedrock: Not reported
Responsible Unit: Central

Actual:
1093 ft.

Map ID
Direction
Distance
Elevation

MAP FINDINGS

Site

Database(s)

EDR ID Number
EPA ID Number

JOES GRINDING (Continued)

S126321152

Name: JOES GRINDING
Address: 1114 FRUITVALE BLVD
City,State,Zip: YAKIMA, WA 98902
Facility ID: 29708
Region: Central
Lat/Long: 46.612281490213 / -120.5211577801
Clean Up Siteid: 15183
Site Status: Awaiting Cleanup
Contaminant Name: Metals - Other
Alternate Site Names: Not reported
Site Rank: Not reported
Has Institutional Control: Not reported
Past VCP: Not reported
Current VCP: Not reported
Ground Water: Suspected
Surface Water: Not reported
Soil: Confirmed Above Cleanup Levels
Sediment: Not reported
Air: Not reported
Bedrock: Not reported
Responsible Unit: Central

Name: JOES GRINDING
Address: 1114 FRUITVALE BLVD
City,State,Zip: YAKIMA, WA 98902
Facility ID: 29708
Region: Central
Lat/Long: 46.612281490213 / -120.5211577801
Clean Up Siteid: 15183
Site Status: Awaiting Cleanup
Contaminant Name: Petroleum-Gasoline
Alternate Site Names: Not reported
Site Rank: Not reported
Has Institutional Control: Not reported
Past VCP: Not reported
Current VCP: Not reported
Ground Water: Suspected
Surface Water: Not reported
Soil: Confirmed Above Cleanup Levels
Sediment: Not reported
Air: Not reported
Bedrock: Not reported
Responsible Unit: Central

Name: JOES GRINDING
Address: 1114 FRUITVALE BLVD
City,State,Zip: YAKIMA, WA 98902
Facility ID: 29708
Region: Central
Lat/Long: 46.612281490213 / -120.5211577801
Clean Up Siteid: 15183
Site Status: Awaiting Cleanup
Contaminant Name: Petroleum-Other
Alternate Site Names: Not reported
Site Rank: Not reported
Has Institutional Control: Not reported
Past VCP: Not reported

Map ID
Direction
Distance
Elevation

MAP FINDINGS

Site

Database(s)

EDR ID Number
EPA ID Number

JOES GRINDING (Continued)

S126321152

Current VCP: Not reported
Ground Water: Suspected
Surface Water: Not reported
Soil: Confirmed Above Cleanup Levels
Sediment: Not reported
Air: Not reported
Bedrock: Not reported
Responsible Unit: Central

ALLSITES:

Name: JOES GRINDING
Facility Id: 29708

Interaction: 134858
Interaction 1: A
Interaction 2: SCS
Ecology Program: TOXICS
Program Data: ISIS
Facility Alt.: Joes Grinding
Program ID: Not reported
Date Interaction: 2020-03-26 00:00:00
Date Interaction 3: State Cleanup Site
Latitude: 46.612274862
Longitude: -120.52114186999999

SPILLS ERTS:

Facility Site ID: Not reported
Name: FORMER JOE'S GRINDING
Address: 1114 FRUITVALE BLVD
City,State,Zip: YAKIMA, WA 98902
Program Name: Toxics Cleanup
Incident ID: 697393
Incident Status: Follow-up assignment pending
Incident Date: Not reported
Initial Report Activity Name: Cleaning
Initial Report Cause Category: Org/Management failure
Initial Report Cause Name: Other-Org/Management failure
Initial Report Medium Name: Soil
Initial Report Medium Category: Ground
Initial Report Source Name: Commercial/Industrial facility
Initial Report Source Category: Facility
Initial Report Substance Name: Other
Initial Report Substance Category: Chemical
Initial Report Substance Quantity: Not reported
Initial Report Substance Unit Of Measure: Not reported
Potentially Responsible Party First Name: Not reported
Potentially Responsible Party Last Name: Not reported
Potentially Responsible Party Organization: Not reported
External Reference Number: Not reported
Latitude: 46.612259999999999
Longitude: -120.52136

Map ID
Direction
Distance
Elevation

MAP FINDINGS

Site

Database(s)

EDR ID Number
EPA ID Number

71
South
1/2-1
0.722 mi.
3812 ft.

MCKINLEY ELEMENTARY SCHOOL
621 S 13TH AVE
YAKIMA, WA 98902

CSCSL
ALLSITES
FINDS

1008252904
N/A

Relative:
Lower

CSCSL:
Name: MCKINLEY ELEMENTARY SCHOOL
Address: 621 S 13TH AVE
City,State,Zip: YAKIMA, WA 98902
Facility ID: 1673710
Region: Central
Lat/Long: 46.590778 / -120.525778
Clean Up Siteid: 985
Site Status: CC-Perf. Monitoring
Contaminant Name: Arsenic
Alternate Site Names: Not reported
Site Rank: Not reported
Has Institutional Control: Not reported
Past VCP: Not reported
Current VCP: Not reported
Ground Water: Not reported
Surface Water: Not reported
Soil: Confirmed Above Cleanup Levels
Sediment: Not reported
Air: Not reported
Bedrock: Not reported
Responsible Unit: Central

Actual:
1078 ft.

ALLSITES:

Name: MCKINLEY ELEMENTARY SCHOOL
Facility Id: 1673710

Interaction: 9043
Interaction 1: A
Interaction 2: SCS
Ecology Program: TOXICS
Program Data: ISIS
Facility Alt.: McKinley Elementary School
Program ID: Not reported
Date Interaction: 2005-08-05 00:00:00
Date Interaction 3: State Cleanup Site
Latitude: 46.590772246999997
Longitude: -120.525763638

FINDS:

Registry ID: 110021439273

Click Here:

Environmental Interest/Information System:

Washington Facility / Site Identification System (WA-FSIS) provides a means to query and display data maintained by the Washington Department of Ecology. This system contains key information for each facility/site that is currently, or has been, of interest to the Air Quality, Dam Safety, Hazardous Waste, Toxics Cleanup, and Water Quality Programs.

Map ID
Direction
Distance
Elevation

MAP FINDINGS

Site

Database(s)

EDR ID Number
EPA ID Number

MCKINLEY ELEMENTARY SCHOOL (Continued)

1008252904

[Click this hyperlink](#) while viewing on your computer to access additional FINDS: detail in the EDR Site Report.

72
ESE
1/2-1
0.738 mi.
3896 ft.

YAKIMA GULL 1614
214 S 5TH AVE
YAKIMA, WA 98902

CSCSL
LUST
UST
ALLSITES

U001125119
N/A

Relative:
Lower

CSCSL:

Actual:
1068 ft.

Name: YAKIMA GULL 1614
Address: 214 S 5TH AVE
City,State,Zip: YAKIMA, WA 98902
Facility ID: 38245986
Region: Central
Lat/Long: 46.59626 / -120.51422
Clean Up Siteid: 5993
Site Status: Awaiting Cleanup
Contaminant Name: Benzene
Alternate Site Names: GULL 1614
Site Rank: 3 - Moderate Risk
Has Institutional Control: Not reported
Past VCP: Not reported
Current VCP: Not reported
Ground Water: Not reported
Surface Water: Not reported
Soil: Confirmed Above Cleanup Levels
Sediment: Not reported
Air: Not reported
Bedrock: Not reported
Responsible Unit: Central

Name: YAKIMA GULL 1614
Address: 214 S 5TH AVE
City,State,Zip: YAKIMA, WA 98902
Facility ID: 38245986
Region: Central
Lat/Long: 46.59626 / -120.51422
Clean Up Siteid: 5993
Site Status: Awaiting Cleanup
Contaminant Name: Non-Halogenated Solvents
Alternate Site Names: GULL 1614
Site Rank: 3 - Moderate Risk
Has Institutional Control: Not reported
Past VCP: Not reported
Current VCP: Not reported
Ground Water: Not reported
Surface Water: Not reported
Soil: Confirmed Above Cleanup Levels
Sediment: Not reported
Air: Not reported
Bedrock: Not reported
Responsible Unit: Central

Name: YAKIMA GULL 1614
Address: 214 S 5TH AVE
City,State,Zip: YAKIMA, WA 98902
Facility ID: 38245986

Map ID
Direction
Distance
Elevation

MAP FINDINGS

Site

Database(s)

EDR ID Number
EPA ID Number

YAKIMA GULL 1614 (Continued)

U001125119

Region: Central
Lat/Long: 46.59626 / -120.51422
Clean Up Siteid: 5993
Site Status: Awaiting Cleanup
Contaminant Name: Petroleum Products-Unspecified
Alternate Site Names: GULL 1614
Site Rank: 3 - Moderate Risk
Has Institutional Control: Not reported
Past VCP: Not reported
Current VCP: Not reported
Ground Water: Suspected
Surface Water: Not reported
Soil: Not reported
Sediment: Not reported
Air: Not reported
Bedrock: Not reported
Responsible Unit: Central

Name: YAKIMA GULL 1614
Address: 214 S 5TH AVE
City,State,Zip: YAKIMA, WA 98902
Facility ID: 38245986
Region: Central
Lat/Long: 46.59626 / -120.51422
Clean Up Siteid: 5993
Site Status: Awaiting Cleanup
Contaminant Name: Petroleum-Diesel
Alternate Site Names: GULL 1614
Site Rank: 3 - Moderate Risk
Has Institutional Control: Not reported
Past VCP: Not reported
Current VCP: Not reported
Ground Water: Not reported
Surface Water: Not reported
Soil: Confirmed Above Cleanup Levels
Sediment: Not reported
Air: Not reported
Bedrock: Not reported
Responsible Unit: Central

Name: YAKIMA GULL 1614
Address: 214 S 5TH AVE
City,State,Zip: YAKIMA, WA 98902
Facility ID: 38245986
Region: Central
Lat/Long: 46.59626 / -120.51422
Clean Up Siteid: 5993
Site Status: Awaiting Cleanup
Contaminant Name: Petroleum-Gasoline
Alternate Site Names: GULL 1614
Site Rank: 3 - Moderate Risk
Has Institutional Control: Not reported
Past VCP: Not reported
Current VCP: Not reported
Ground Water: Not reported
Surface Water: Not reported
Soil: Confirmed Above Cleanup Levels

Map ID
Direction
Distance
Elevation

MAP FINDINGS

Site

Database(s)

EDR ID Number
EPA ID Number

YAKIMA GULL 1614 (Continued)

U001125119

Sediment: Not reported
Air: Not reported
Bedrock: Not reported
Responsible Unit: Central

LUST:

Name: YAKIMA GULL 1614
Address: 214 S 5TH AVE
City,State,Zip: YAKIMA, WA 98902
Facility ID: 38245986
Lust Status Type: LUST - Awaiting Cleanup
Cleanup Site ID: 5993
Cleanup Unit Type: Upland
Process Type: No Process
Cleanup Unit Name: GULL 1614
Response Section: Central
Release Date: 01/31/1996
Lust Date: 01/13/1996
Region: Central
Lust ID: 4164
UST ID: 7746
Contaminant Name: Petroleum-Gasoline
Ground Water: Not reported
Surface Water: Not reported
Soil: Confirmed Above Cleanup Levels
Sediment: Not reported
Air: Not reported
Bedrock: Not reported
Lat/Long: 46.596260 / -120.51422

Name: YAKIMA GULL 1614
Address: 214 S 5TH AVE
City,State,Zip: YAKIMA, WA 98902
Facility ID: 38245986
Lust Status Type: LUST - Awaiting Cleanup
Cleanup Site ID: 5993
Cleanup Unit Type: Upland
Process Type: No Process
Cleanup Unit Name: GULL 1614
Response Section: Central
Release Date: 01/31/1996
Lust Date: 01/13/1996
Region: Central
Lust ID: 4164
UST ID: 7746
Contaminant Name: Benzene
Ground Water: Not reported
Surface Water: Not reported
Soil: Confirmed Above Cleanup Levels
Sediment: Not reported
Air: Not reported
Bedrock: Not reported
Lat/Long: 46.596260 / -120.51422

Name: YAKIMA GULL 1614
Address: 214 S 5TH AVE
City,State,Zip: YAKIMA, WA 98902

Map ID
Direction
Distance
Elevation

MAP FINDINGS

Site

Database(s)

EDR ID Number
EPA ID Number

YAKIMA GULL 1614 (Continued)

U001125119

Facility ID: 38245986
Lust Status Type: LUST - Awaiting Cleanup
Cleanup Site ID: 5993
Cleanup Unit Type: Upland
Process Type: No Process
Cleanup Unit Name: GULL 1614
Response Section: Central
Release Date: 01/31/1996
Lust Date: 01/13/1996
Region: Central
Lust ID: 4164
UST ID: 7746
Contaminant Name: Non-Halogenated Solvents
Ground Water: Not reported
Surface Water: Not reported
Soil: Confirmed Above Cleanup Levels
Sediment: Not reported
Air: Not reported
Bedrock: Not reported
Lat/Long: 46.596260 / -120.51422

Name: YAKIMA GULL 1614
Address: 214 S 5TH AVE
City,State,Zip: YAKIMA, WA 98902
Facility ID: 38245986
Lust Status Type: LUST - Awaiting Cleanup
Cleanup Site ID: 5993
Cleanup Unit Type: Upland
Process Type: No Process
Cleanup Unit Name: GULL 1614
Response Section: Central
Release Date: 01/31/1996
Lust Date: 01/13/1996
Region: Central
Lust ID: 4164
UST ID: 7746
Contaminant Name: Petroleum Products-Unspecified
Ground Water: Suspected
Surface Water: Not reported
Soil: Not reported
Sediment: Not reported
Air: Not reported
Bedrock: Not reported
Lat/Long: 46.596260 / -120.51422

Name: YAKIMA GULL 1614
Address: 214 S 5TH AVE
City,State,Zip: YAKIMA, WA 98902
Facility ID: 38245986
Lust Status Type: LUST - Awaiting Cleanup
Cleanup Site ID: 5993
Cleanup Unit Type: Upland
Process Type: No Process
Cleanup Unit Name: GULL 1614
Response Section: Central
Release Date: 01/31/1996
Lust Date: 01/13/1996

Map ID
Direction
Distance
Elevation

MAP FINDINGS

Site

Database(s)

EDR ID Number
EPA ID Number

YAKIMA GULL 1614 (Continued)

U001125119

Region: Central
Lust ID: 4164
UST ID: 7746
Contaminant Name: Petroleum-Diesel
Ground Water: Not reported
Surface Water: Not reported
Soil: Confirmed Above Cleanup Levels
Sediment: Not reported
Air: Not reported
Bedrock: Not reported
Lat/Long: 46.596260 / -120.51422

UST:

Name: YAKIMA GULL 1614
Address: 214 S 5TH AVE
City: YAKIMA
Zip: 98902
Facility ID: 38245986
Site Id: 7746
Decimal Latitude: 46.59626
Decimal Longitude: -120.51422

Tank Name: 1
Tag Number: Not reported
Tank Status: Removed
Tank Status Date: 1/26/1996
Tank Install Date: 6/1/1957
Tank Closure Date: 3/12/1996
Capacity Range: 5,000 to 9,999 Gallons
Tank Permit Expiration Date: Not reported
Tank Upgrade Date: Not reported
Tank Spill Prevention: Spill Bucket/Spill Box
Tank Overfill Prevention: Automatic Shutoff (fill pipe)
Tank Material: Not reported
Tank Construction: Single Wall Tank
Tank Tightness Test: Not reported
Tank Corrosion Protection: Impressed Current
Tank Manifold: Not reported
Tank Release Detection: Manual Inventory Control (daily)
Tank SFC Type: Not reported
Pipe Material: Not reported
Pipe Construction: Single Wall Pipe
Pipe Primary Release Detection: Not reported
Pipe Second Release Detection: Not reported
Pipe Corrosion Protection: Impressed Current
Pipe Pumping System: Pressurized System
Responsible Unit: Central
Dispenser/Pump SFC Type: Not reported
Region: Central
Is Active: False
Actual Capacity: 8000
Pipe Install Date: Not reported
Turbine Sump Construction: Not reported
Compartment Number: 1
Stored Substance: Unleaded Gasoline
Used Substance: Motor Fuel for Vehicles
Compartment Capacity: 8000

Map ID
Direction
Distance
Elevation

MAP FINDINGS

Site

Database(s)

EDR ID Number
EPA ID Number

YAKIMA GULL 1614 (Continued)

U001125119

Name: YAKIMA GULL 1614
Address: 214 S 5TH AVE
City: YAKIMA
Zip: 98902

Tank Name: 2
Tag Number: Not reported
Tank Status: Removed
Tank Status Date: 1/26/1996
Tank Install Date: 6/1/1957
Tank Closure Date: 4/12/1996
Capacity Range: 10,000 to 19,999 Gallons
Tank Permit Expiration Date: Not reported
Tank Upgrade Date: Not reported
Tank Spill Prevention: Spill Bucket/Spill Box
Tank Overfill Prevention: Automatic Shutoff (fill pipe)
Tank Material: Not reported
Tank Construction: Single Wall Tank
Tank Tightness Test: Not reported
Tank Corrosion Protection: Impressed Current
Tank Manifold: Not reported
Tank Release Detection: Manual Inventory Control (daily)
Tank SFC Type: Not reported
Pipe Material: Not reported
Pipe Construction: Single Wall Pipe
Pipe Primary Release Detection: Not reported
Pipe Second Release Detection: Not reported
Pipe Corrosion Protection: Impressed Current
Pipe Pumping System: Pressurized System
Responsible Unit: Central
Dispenser/Pump SFC Type: Not reported
Region: Central
Is Active: False
Actual Capacity: 10000
Pipe Install Date: Not reported
Turbine Sump Construction: Not reported
Compartment Number: 1
Stored Substance: Leaded Gasoline
Used Substance: Motor Fuel for Vehicles
Compartment Capacity: 10000

ALLSITES:

Name: YAKIMA GULL 1614
Facility Id: 38245986

Interaction: 41748
Interaction 1: I
Interaction 2: TIER2
Ecology Program: HAZWASTE
Program Data: EPCRA
Facility Alt.: Not reported
Program ID: CRK000006650
Date Interaction: 1988-01-01 00:00:00
Date Interaction 3: Emergency/Haz Chem Rpt TI
Latitude: 46.596254244999997
Longitude: -120.51420563800001

Map ID
Direction
Distance
Elevation

MAP FINDINGS

Site

Database(s)

EDR ID Number
EPA ID Number

YAKIMA GULL 1614 (Continued)

U001125119

Interaction:	41750
Interaction 1:	A
Interaction 2:	SCS
Ecology Program:	TOXICS
Program Data:	ISIS
Facility Alt.:	YAKIMA GULL 1614
Program ID:	Not reported
Date Interaction:	1996-05-13 00:00:00
Date Interaction 3:	State Cleanup Site
Latitude:	46.596254244999997
Longitude:	-120.51420563800001
Interaction:	41751
Interaction 1:	A
Interaction 2:	UST
Ecology Program:	TOXICS
Program Data:	UST
Facility Alt.:	Not reported
Program ID:	7746
Date Interaction:	2000-01-27 00:00:00
Date Interaction 3:	Underground Storage Tank
Latitude:	46.596254244999997
Longitude:	-120.51420563800001
Interaction:	41749
Interaction 1:	A
Interaction 2:	LUST
Ecology Program:	TOXICS
Program Data:	ISIS
Facility Alt.:	Not reported
Program ID:	7746
Date Interaction:	1996-01-31 00:00:00
Date Interaction 3:	LUST Facility
Latitude:	46.596254244999997
Longitude:	-120.51420563800001

73
ESE
1/2-1
0.773 mi.
4081 ft.

Relative:
Lower

Actual:
1068 ft.

FRANK WEAR CLEANERS SITE
106 S 3RD AVE
YAKIMA, WA 98902

SEMS-ARCHIVE 1000316695
CSCSL WAD980980692
INST CONTROL
ALLSITES
RCRA NonGen / NLR
FINDS
ECHO
DRYCLEANERS
Inactive Drycleaners

SEMS Archive:
Site ID: 1001196
EPA ID: WAD980980692
Name: FRANK WEAR CLEANERS
Address: 106 S 3RD AVE
Address 2: Not reported
City,State,Zip: YAKIMA, WA 98902
Cong District: 04
FIPS Code: 53077

Map ID
Direction
Distance
Elevation

MAP FINDINGS

Site

Database(s)

EDR ID Number
EPA ID Number

FRANK WEAR CLEANERS SITE (Continued)

1000316695

FF: N
NPL: Not on the NPL
Non NPL Status: NFRAP-Site does not qualify for the NPL based on existing information

SEMS Archive Detail:

Region: 10
Site ID: 1001196
EPA ID: WAD980980692
Site Name: FRANK WEAR CLEANERS
NPL: N
FF: N
OU: 00
Action Code: VS
Action Name: ARCH SITE
SEQ: 1
Start Date: Not reported
Finish Date: 1994-07-26 04:00:00
Qual: Not reported
Current Action Lead: EPA Perf In-Hse

Region: 10
Site ID: 1001196
EPA ID: WAD980980692
Site Name: FRANK WEAR CLEANERS
NPL: N
FF: N
OU: 00
Action Code: SI
Action Name: SI
SEQ: 1
Start Date: 1994-07-26 04:00:00
Finish Date: 1994-07-26 04:00:00
Qual: N
Current Action Lead: EPA Perf

Region: 10
Site ID: 1001196
EPA ID: WAD980980692
Site Name: FRANK WEAR CLEANERS
NPL: N
FF: N
OU: 00
Action Code: DS
Action Name: DISCVRY
SEQ: 1
Start Date: 1988-02-12 05:00:00
Finish Date: 1988-02-12 05:00:00
Qual: Not reported
Current Action Lead: EPA Perf

Region: 10
Site ID: 1001196
EPA ID: WAD980980692
Site Name: FRANK WEAR CLEANERS
NPL: N
FF: N
OU: 00
Action Code: PA

Map ID
Direction
Distance
Elevation

MAP FINDINGS

Site

Database(s)

EDR ID Number
EPA ID Number

FRANK WEAR CLEANERS SITE (Continued)

1000316695

Action Name: PA
SEQ: 1
Start Date: 1989-05-01 04:00:00
Finish Date: 1989-05-01 04:00:00
Qual: L
Current Action Lead: St Perf

CSCSL:

Name: FRANK WEAR CLEANERS
Address: 106 S 3RD AVE
City,State,Zip: YAKIMA, WA 98902
Facility ID: 444
Region: Central
Lat/Long: 46.598923 / -120.512263
Clean Up Siteid: 4194
Site Status: Cleanup Started
Contaminant Name: Halogenated Organics
Alternate Site Names: Not reported
Site Rank: 1 - Highest Assessed Risk
Has Institutional Control: True
Past VCP: Not reported
Current VCP: Not reported
Ground Water: Confirmed Above Cleanup Levels
Surface Water: Not reported
Soil: Confirmed Above Cleanup Levels
Sediment: Not reported
Air: Not reported
Bedrock: Not reported
Responsible Unit: Central

INST CONTROL:

Name: FRANK WEAR CLEANERS
Address: 106 S 3RD AVE
City,State,Zip: YAKIMA, WA 98902
Facility Site ID: 444
Latitude: 46.598923
Longitude: -120.512263
Instrument Type: Environmental Covenant
NFA Date: Not reported
County Filing # For Individual IC Doc: 7806001
Filing Date Of Individual IC Doc: 06/06/2013
Education Programs: False
Maintenance Requirements: False
Restrictive Signage: False
Soil Restriction: False
Alternate Site Names: Not reported
Surface Water Restriction: False
Site Status: Cleanup Started
Swimming Restriction: False
Tax Parcel Number: 18132441442
Control Active: True
CS ID: 4194
Region: Central
Responsible Unit: Central
Restrict Shellfish/Finfish Harvesting: False

Map ID
Direction
Distance
Elevation

MAP FINDINGS

Site

Database(s)

EDR ID Number
EPA ID Number

FRANK WEAR CLEANERS SITE (Continued)

1000316695

Prohibit Removal/Alteration of Buildings: False
Prohibit New Building Construction: False
Control Stormwater: False
Control Vapor/Gas: False
Restrict Sediment Cap Disturbance: False
Maintain/Protect Monitoring System: False
Other: False
Restrict Land Use: False
Media Restrictions: Soil; Groundwater
Restrict All Ground Water Use: True
Prohibit Domestic Ground Water Well Installation: False
Prohibit All Soil Disturbance: True
Access Barrier: False

ALLSITES:

Name: FRANK WEAR CLEANERS
Facility Id: 444

Interaction: 121715
Interaction 1: A
Interaction 2: HWG
Ecology Program: HAZWASTE
Program Data: TURBOWASTE
Facility Alt.: Frank Wear Cleaners
Program ID: WAD980980692
Date Interaction: 2017-04-03 00:00:00
Date Interaction 3: Hazardous Waste Generator
Latitude: 46.598916377000002
Longitude: -120.512265175

Interaction: 913
Interaction 1: A
Interaction 2: UST
Ecology Program: TOXICS
Program Data: UST
Facility Alt.: Not reported
Program ID: 2360
Date Interaction: 1999-12-15 00:00:00
Date Interaction 3: Underground Storage Tank
Latitude: 46.598916377000002
Longitude: -120.512265175

Interaction: 911
Interaction 1: I
Interaction 2: HWG
Ecology Program: HAZWASTE
Program Data: TURBOWASTE
Facility Alt.: Not reported
Program ID: WAD980980692
Date Interaction: 1985-12-30 00:00:00
Date Interaction 3: Hazardous Waste Generator
Latitude: 46.598916377000002
Longitude: -120.512265175

Map ID
Direction
Distance
Elevation

MAP FINDINGS

Site

Database(s)

EDR ID Number
EPA ID Number

FRANK WEAR CLEANERS SITE (Continued)

1000316695

Interaction: 912
Interaction 1: A
Interaction 2: SCS
Ecology Program: TOXICS
Program Data: ISIS
Facility Alt.: Frank Wear Cleaners
Program ID: Not reported
Date Interaction: 1996-04-16 00:00:00
Date Interaction 3: State Cleanup Site
Latitude: 46.598916377000002
Longitude: -120.512265175

RCRA NonGen / NLR:

Date Form Received by Agency:	20210225
Handler Name:	FRANK WEAR CLEANERS
Handler Address:	106 S 3RD AVE
Handler City,State,Zip:	YAKIMA, WA 98902
EPA ID:	WAD980980692
Contact Name:	KYLE PARKER
Contact Address:	1250 W ALDER ST
Contact City,State,Zip:	UNION GAP, WA 98903
Contact Telephone:	509-454-7833
Contact Fax:	Not reported
Contact Email:	KYLE.PARKER@ECY.WA.GOV
Contact Title:	Not reported
EPA Region:	10
Land Type:	Private
Federal Waste Generator Description:	Not a generator, verified
Non-Notifier:	Not reported
Biennial Report Cycle:	Not reported
Accessibility:	Not reported
Active Site Indicator:	Not reported
State District Owner:	WA
State District:	CRO
Mailing Address:	1250 W ALDER ST
Mailing City,State,Zip:	UNION GAP, WA 98903
Owner Name:	FRANK WEAR CLEANERS
Owner Type:	Private
Operator Name:	WASHINGTON DOE
Operator Type:	State
Short-Term Generator Activity:	No
Importer Activity:	No
Mixed Waste Generator:	No
Transporter Activity:	No
Transfer Facility Activity:	No
Recycler Activity with Storage:	No
Small Quantity On-Site Burner Exemption:	No
Smelting Melting and Refining Furnace Exemption:	No
Underground Injection Control:	No
Off-Site Waste Receipt:	No
Universal Waste Indicator:	No
Universal Waste Destination Facility:	No
Federal Universal Waste:	No
Active Site Fed-Reg Treatment Storage and Disposal Facility:	Not reported
Active Site Converter Treatment storage and Disposal Facility:	Not reported
Active Site State-Reg Treatment Storage and Disposal Facility:	Not reported

Map ID
Direction
Distance
Elevation

MAP FINDINGS

Site

Database(s)

EDR ID Number
EPA ID Number

FRANK WEAR CLEANERS SITE (Continued)

1000316695

Active Site State-Reg Handler:	---
Federal Facility Indicator:	Not reported
Hazardous Secondary Material Indicator:	N
Sub-Part K Indicator:	Not reported
Commercial TSD Indicator:	No
Treatment Storage and Disposal Type:	Not reported
2018 GPRA Permit Baseline:	Not on the Baseline
2018 GPRA Renewals Baseline:	Not on the Baseline
Permit Renewals Workload Universe:	Not reported
Permit Workload Universe:	Not reported
Permit Progress Universe:	Not reported
Post-Closure Workload Universe:	Not reported
Closure Workload Universe:	Not reported
202 GPRA Corrective Action Baseline:	No
Corrective Action Workload Universe:	No
Subject to Corrective Action Universe:	No
Non-TSDFs Where RCRA CA has Been Imposed Universe:	No
TSDFs Potentially Subject to CA Under 3004 (u)/(v) Universe:	No
TSDFs Only Subject to CA under Discretionary Auth Universe:	No
Corrective Action Priority Ranking:	No NCAPS ranking
Environmental Control Indicator:	No
Institutional Control Indicator:	No
Human Exposure Controls Indicator:	N/A
Groundwater Controls Indicator:	N/A
Operating TSD Universe:	Not reported
Full Enforcement Universe:	Not reported
Significant Non-Complier Universe:	No
Unaddressed Significant Non-Complier Universe:	No
Addressed Significant Non-Complier Universe:	No
Significant Non-Complier With a Compliance Schedule Universe:	No
Financial Assurance Required:	Not reported
Handler Date of Last Change:	20210422
Recognized Trader-Importer:	No
Recognized Trader-Exporter:	No
Importer of Spent Lead Acid Batteries:	No
Exporter of Spent Lead Acid Batteries:	No
Recycler Activity Without Storage:	No
Manifest Broker:	No
Sub-Part P Indicator:	No

Biennial: List of Years

Year: 2019

[Click Here for Biennial Reporting System Data:](#)

Year: 2017

[Click Here for Biennial Reporting System Data:](#)

Hazardous Waste Summary:

Waste Code:	D002
Waste Description:	CORROSIVE WASTE
Waste Code:	D039
Waste Description:	TETRACHLOROETHYLENE
Waste Code:	F002

Map ID
Direction
Distance
Elevation

MAP FINDINGS

Site

Database(s)

EDR ID Number
EPA ID Number

FRANK WEAR CLEANERS SITE (Continued)

1000316695

Waste Description:

THE FOLLOWING SPENT HALOGENATED SOLVENTS: TETRACHLOROETHYLENE, METHYLENE CHLORIDE, TRICHLOROETHYLENE, 1,1,1-TRICHLOROETHANE, CHLOROBENZENE, 1,1,2-TRICHLORO-1,2,2-TRIFLUOROETHANE, ORTHO-DICHLOROBENZENE, TRICHLOROFLUOROMETHANE, AND 1,1,2, TRICHLOROETHANE; ALL SPENT SOLVENT MIXTURES/BLENDS CONTAINING, BEFORE USE, A TOTAL OF TEN PERCENT OR MORE (BY VOLUME) OF ONE OR MORE OF THE ABOVE HALOGENATED SOLVENTS OR THOSE SOLVENTS LISTED IN F001, F004, AND F005; AND STILL BOTTOMS FROM THE RECOVERY OF THESE SPENT SOLVENTS AND SPENT SOLVENT MIXTURES.

Handler - Owner Operator:

Owner/Operator Indicator:	Owner
Owner/Operator Name:	FRANK WEAR CLEANERS
Legal Status:	Private
Date Became Current:	Not reported
Date Ended Current:	Not reported
Owner/Operator Address:	106 S 3RD AVE
Owner/Operator City,State,Zip:	YAKIMA, WA 98902
Owner/Operator Telephone:	000-000-0000
Owner/Operator Telephone Ext:	Not reported
Owner/Operator Fax:	Not reported
Owner/Operator Email:	Not reported

Owner/Operator Indicator:	Owner
Owner/Operator Name:	FRANK WEAR CLEANERS
Legal Status:	Private
Date Became Current:	Not reported
Date Ended Current:	Not reported
Owner/Operator Address:	106 S 3RD AVE
Owner/Operator City,State,Zip:	YAKIMA, WA 98902
Owner/Operator Telephone:	000-000-0000
Owner/Operator Telephone Ext:	Not reported
Owner/Operator Fax:	Not reported
Owner/Operator Email:	Not reported

Owner/Operator Indicator:	Operator
Owner/Operator Name:	STOFFERS, GREGORY A
Legal Status:	Private
Date Became Current:	Not reported
Date Ended Current:	Not reported
Owner/Operator Address:	812 SUMMITVIEW AVE
Owner/Operator City,State,Zip:	YAKIMA, WA 98902
Owner/Operator Telephone:	509-248-0310
Owner/Operator Telephone Ext:	Not reported
Owner/Operator Fax:	Not reported
Owner/Operator Email:	Not reported

Owner/Operator Indicator:	Owner
Owner/Operator Name:	STOFFERS, GREGORY A
Legal Status:	Private
Date Became Current:	Not reported
Date Ended Current:	Not reported
Owner/Operator Address:	812 SUMMITVIEW AVE
Owner/Operator City,State,Zip:	YAKIMA, WA 98902
Owner/Operator Telephone:	509-248-0310
Owner/Operator Telephone Ext:	Not reported
Owner/Operator Fax:	Not reported

Map ID
Direction
Distance
Elevation

MAP FINDINGS

Site

Database(s)

EDR ID Number
EPA ID Number

FRANK WEAR CLEANERS SITE (Continued)

1000316695

Owner/Operator Email:	Not reported
Owner/Operator Indicator:	Owner
Owner/Operator Name:	STOFFERS, SONIA
Legal Status:	Private
Date Became Current:	Not reported
Date Ended Current:	Not reported
Owner/Operator Address:	812 SUMMITVIEW AVE
Owner/Operator City,State,Zip:	YAKIMA, WA 98902
Owner/Operator Telephone:	509-248-0310
Owner/Operator Telephone Ext:	Not reported
Owner/Operator Fax:	Not reported
Owner/Operator Email:	Not reported
Owner/Operator Indicator:	Owner
Owner/Operator Name:	STOFFERS, SONIA
Legal Status:	Private
Date Became Current:	20181231
Date Ended Current:	Not reported
Owner/Operator Address:	812 SUMMITVIEW AVE
Owner/Operator City,State,Zip:	YAKIMA, WA 98902
Owner/Operator Telephone:	509-248-0310
Owner/Operator Telephone Ext:	Not reported
Owner/Operator Fax:	Not reported
Owner/Operator Email:	Not reported
Owner/Operator Indicator:	Owner
Owner/Operator Name:	GREGORY S
Legal Status:	Private
Date Became Current:	20010301
Date Ended Current:	Not reported
Owner/Operator Address:	812 SUMMITVIEW AVE
Owner/Operator City,State,Zip:	YAKIMA, WA 98902
Owner/Operator Telephone:	509-248-0310
Owner/Operator Telephone Ext:	Not reported
Owner/Operator Fax:	Not reported
Owner/Operator Email:	Not reported
Owner/Operator Indicator:	Operator
Owner/Operator Name:	FRANK WEAR CLEANERS
Legal Status:	Private
Date Became Current:	Not reported
Date Ended Current:	Not reported
Owner/Operator Address:	106 S 3RD AVE
Owner/Operator City,State,Zip:	YAKIMA, WA 98902
Owner/Operator Telephone:	000-000-0000
Owner/Operator Telephone Ext:	Not reported
Owner/Operator Fax:	Not reported
Owner/Operator Email:	Not reported
Owner/Operator Indicator:	Owner
Owner/Operator Name:	FRANK WEAR CLEANERS
Legal Status:	Private
Date Became Current:	20010301
Date Ended Current:	Not reported
Owner/Operator Address:	1250 W ALDER ST
Owner/Operator City,State,Zip:	UNION GAP, WA 98903

Map ID
Direction
Distance
Elevation

MAP FINDINGS

Site

Database(s)

EDR ID Number
EPA ID Number

FRANK WEAR CLEANERS SITE (Continued)

1000316695

Owner/Operator Telephone: 509-248-0310
Owner/Operator Telephone Ext: Not reported
Owner/Operator Fax: Not reported
Owner/Operator Email: Not reported

Owner/Operator Indicator: Owner
Owner/Operator Name: STOFFERS, GREGORY A
Legal Status: Private
Date Became Current: Not reported
Date Ended Current: Not reported
Owner/Operator Address: 812 SUMMITVIEW AVE
Owner/Operator City,State,Zip: YAKIMA, WA 98902
Owner/Operator Telephone: 509-248-0310
Owner/Operator Telephone Ext: Not reported
Owner/Operator Fax: Not reported
Owner/Operator Email: Not reported

Owner/Operator Indicator: Operator
Owner/Operator Name: WASHINGTON DOE
Legal Status: Private
Date Became Current: Not reported
Date Ended Current: Not reported
Owner/Operator Address: 1250 W ALDER ST
Owner/Operator City,State,Zip: UNION GAP, WA 98903
Owner/Operator Telephone: 509-454-7833
Owner/Operator Telephone Ext: Not reported
Owner/Operator Fax: Not reported
Owner/Operator Email: Not reported

Owner/Operator Indicator: Owner
Owner/Operator Name: FRANK WEAR CLEANERS
Legal Status: Private
Date Became Current: 20010301
Date Ended Current: Not reported
Owner/Operator Address: 1250 W ALDER ST
Owner/Operator City,State,Zip: UNION GAP, WA 98903
Owner/Operator Telephone: 509-248-0310
Owner/Operator Telephone Ext: Not reported
Owner/Operator Fax: Not reported
Owner/Operator Email: Not reported

Owner/Operator Indicator: Owner
Owner/Operator Name: STOFFERS, GREGORY A
Legal Status: Private
Date Became Current: Not reported
Date Ended Current: Not reported
Owner/Operator Address: 812 SUMMITVIEW AVE
Owner/Operator City,State,Zip: YAKIMA, WA 98902
Owner/Operator Telephone: 509-248-0310
Owner/Operator Telephone Ext: Not reported
Owner/Operator Fax: Not reported
Owner/Operator Email: Not reported

Owner/Operator Indicator: Owner
Owner/Operator Name: FRANK WEAR CLEANERS
Legal Status: Private
Date Became Current: Not reported

Map ID
Direction
Distance
Elevation

MAP FINDINGS

Site

Database(s)

EDR ID Number
EPA ID Number

FRANK WEAR CLEANERS SITE (Continued)

1000316695

Date Ended Current:	Not reported
Owner/Operator Address:	106 S 3RD AVE
Owner/Operator City,State,Zip:	YAKIMA, WA 98902
Owner/Operator Telephone:	000-000-0000
Owner/Operator Telephone Ext:	Not reported
Owner/Operator Fax:	Not reported
Owner/Operator Email:	Not reported
Owner/Operator Indicator:	Owner
Owner/Operator Name:	FRANK WEAR CLEANERS
Legal Status:	Private
Date Became Current:	Not reported
Date Ended Current:	Not reported
Owner/Operator Address:	106 S 3RD AVE
Owner/Operator City,State,Zip:	YAKIMA, WA 98902
Owner/Operator Telephone:	000-000-0000
Owner/Operator Telephone Ext:	Not reported
Owner/Operator Fax:	Not reported
Owner/Operator Email:	Not reported
Owner/Operator Indicator:	Owner
Owner/Operator Name:	STOFFERS, GREGORY A
Legal Status:	Private
Date Became Current:	Not reported
Date Ended Current:	Not reported
Owner/Operator Address:	812 SUMMITVIEW AVE
Owner/Operator City,State,Zip:	YAKIMA, WA 98902
Owner/Operator Telephone:	509-248-0310
Owner/Operator Telephone Ext:	Not reported
Owner/Operator Fax:	Not reported
Owner/Operator Email:	Not reported
Owner/Operator Indicator:	Operator
Owner/Operator Name:	STOFFERS, GREGORY A
Legal Status:	Private
Date Became Current:	Not reported
Date Ended Current:	Not reported
Owner/Operator Address:	812 SUMMITVIEW AVE
Owner/Operator City,State,Zip:	YAKIMA, WA 98902
Owner/Operator Telephone:	509-248-0310
Owner/Operator Telephone Ext:	Not reported
Owner/Operator Fax:	Not reported
Owner/Operator Email:	Not reported
Owner/Operator Indicator:	Owner
Owner/Operator Name:	STOFFERS, GREGORY A
Legal Status:	Private
Date Became Current:	Not reported
Date Ended Current:	Not reported
Owner/Operator Address:	812 SUMMITVIEW AVE
Owner/Operator City,State,Zip:	YAKIMA, WA 98902
Owner/Operator Telephone:	509-248-0310
Owner/Operator Telephone Ext:	Not reported
Owner/Operator Fax:	Not reported
Owner/Operator Email:	Not reported
Owner/Operator Indicator:	Operator

Map ID
Direction
Distance
Elevation

MAP FINDINGS

Site

Database(s)

EDR ID Number
EPA ID Number

FRANK WEAR CLEANERS SITE (Continued)

1000316695

Owner/Operator Name: STOFFERS, GREGORY A
Legal Status: Private
Date Became Current: Not reported
Date Ended Current: Not reported
Owner/Operator Address: 812 SUMMITVIEW AVE
Owner/Operator City,State,Zip: YAKIMA, WA 98902
Owner/Operator Telephone: 509-248-0310
Owner/Operator Telephone Ext: Not reported
Owner/Operator Fax: Not reported
Owner/Operator Email: Not reported

Owner/Operator Indicator: Owner
Owner/Operator Name: STOFFERS, SONIA
Legal Status: Private
Date Became Current: Not reported
Date Ended Current: Not reported
Owner/Operator Address: 812 SUMMITVIEW AVE
Owner/Operator City,State,Zip: YAKIMA, WA 98902
Owner/Operator Telephone: 509-248-0310
Owner/Operator Telephone Ext: Not reported
Owner/Operator Fax: Not reported
Owner/Operator Email: Not reported

Owner/Operator Indicator: Operator
Owner/Operator Name: WASHINGTON DOE
Legal Status: State
Date Became Current: Not reported
Date Ended Current: Not reported
Owner/Operator Address: 1250 W ALDER ST
Owner/Operator City,State,Zip: UNION GAP, WA 98903
Owner/Operator Telephone: 509-454-7833
Owner/Operator Telephone Ext: Not reported
Owner/Operator Fax: Not reported
Owner/Operator Email: Not reported

Owner/Operator Indicator: Owner
Owner/Operator Name: FRANK WEAR CLEANERS
Legal Status: Private
Date Became Current: 20010301
Date Ended Current: Not reported
Owner/Operator Address: 1250 W ALDER ST
Owner/Operator City,State,Zip: UNION GAP, WA 98903
Owner/Operator Telephone: 509-248-0310
Owner/Operator Telephone Ext: Not reported
Owner/Operator Fax: Not reported
Owner/Operator Email: Not reported

Owner/Operator Indicator: Owner
Owner/Operator Name: FRANK WEAR CLEANERS
Legal Status: Private
Date Became Current: 20010301
Date Ended Current: Not reported
Owner/Operator Address: 812 SUMMITVIEW AVE
Owner/Operator City,State,Zip: YAKIMA, WA 98902
Owner/Operator Telephone: 509-248-0310
Owner/Operator Telephone Ext: Not reported
Owner/Operator Fax: Not reported

Map ID
Direction
Distance
Elevation

MAP FINDINGS

Site

Database(s)

EDR ID Number
EPA ID Number

FRANK WEAR CLEANERS SITE (Continued)

1000316695

Owner/Operator Email:	Not reported
Owner/Operator Indicator:	Operator
Owner/Operator Name:	STOFFERS, GREGORY A
Legal Status:	Private
Date Became Current:	Not reported
Date Ended Current:	Not reported
Owner/Operator Address:	812 SUMMITVIEW AVE
Owner/Operator City,State,Zip:	YAKIMA, WA 98902
Owner/Operator Telephone:	509-248-0310
Owner/Operator Telephone Ext:	Not reported
Owner/Operator Fax:	Not reported
Owner/Operator Email:	Not reported
Owner/Operator Indicator:	Owner
Owner/Operator Name:	FRANK WEAR CLEANERS
Legal Status:	Private
Date Became Current:	Not reported
Date Ended Current:	Not reported
Owner/Operator Address:	106 S 3RD AVE
Owner/Operator City,State,Zip:	YAKIMA, WA 98902
Owner/Operator Telephone:	000-000-0000
Owner/Operator Telephone Ext:	Not reported
Owner/Operator Fax:	Not reported
Owner/Operator Email:	Not reported
Owner/Operator Indicator:	Operator
Owner/Operator Name:	FRANK WEAR CLEANERS
Legal Status:	Private
Date Became Current:	Not reported
Date Ended Current:	Not reported
Owner/Operator Address:	106 S 3RD AVE
Owner/Operator City,State,Zip:	YAKIMA, WA 98902
Owner/Operator Telephone:	000-000-0000
Owner/Operator Telephone Ext:	Not reported
Owner/Operator Fax:	Not reported
Owner/Operator Email:	Not reported
Owner/Operator Indicator:	Owner
Owner/Operator Name:	STOFFERS, GREGORY A
Legal Status:	Private
Date Became Current:	Not reported
Date Ended Current:	Not reported
Owner/Operator Address:	812 SUMMITVIEW AVE
Owner/Operator City,State,Zip:	YAKIMA, WA 98902
Owner/Operator Telephone:	509-248-0310
Owner/Operator Telephone Ext:	Not reported
Owner/Operator Fax:	Not reported
Owner/Operator Email:	Not reported
Owner/Operator Indicator:	Operator
Owner/Operator Name:	STOFFERS, GREGORY A
Legal Status:	Private
Date Became Current:	Not reported
Date Ended Current:	Not reported
Owner/Operator Address:	812 SUMMITVIEW AVE
Owner/Operator City,State,Zip:	YAKIMA, WA 98902

Map ID
Direction
Distance
Elevation

MAP FINDINGS

Site

Database(s)

EDR ID Number
EPA ID Number

FRANK WEAR CLEANERS SITE (Continued)

1000316695

Owner/Operator Telephone:	509-248-0310
Owner/Operator Telephone Ext:	Not reported
Owner/Operator Fax:	Not reported
Owner/Operator Email:	Not reported
Owner/Operator Indicator:	Owner
Owner/Operator Name:	STOFFERS, GREGORY A
Legal Status:	Private
Date Became Current:	Not reported
Date Ended Current:	Not reported
Owner/Operator Address:	812 SUMMITVIEW AVE
Owner/Operator City,State,Zip:	YAKIMA, WA 98902
Owner/Operator Telephone:	509-248-0310
Owner/Operator Telephone Ext:	Not reported
Owner/Operator Fax:	Not reported
Owner/Operator Email:	Not reported
Owner/Operator Indicator:	Operator
Owner/Operator Name:	STOFFERS, GREGORY A
Legal Status:	Private
Date Became Current:	Not reported
Date Ended Current:	Not reported
Owner/Operator Address:	812 SUMMITVIEW AVE
Owner/Operator City,State,Zip:	YAKIMA, WA 98902
Owner/Operator Telephone:	509-248-0310
Owner/Operator Telephone Ext:	Not reported
Owner/Operator Fax:	Not reported
Owner/Operator Email:	Not reported
Owner/Operator Indicator:	Owner
Owner/Operator Name:	FRANK WEAR CLEANERS
Legal Status:	Private
Date Became Current:	20010301
Date Ended Current:	Not reported
Owner/Operator Address:	812 SUMMITVIEW AVE
Owner/Operator City,State,Zip:	YAKIMA, WA 98902
Owner/Operator Telephone:	509-248-0310
Owner/Operator Telephone Ext:	Not reported
Owner/Operator Fax:	Not reported
Owner/Operator Email:	Not reported
Owner/Operator Indicator:	Owner
Owner/Operator Name:	STOFFERS, GREGORY A
Legal Status:	Private
Date Became Current:	Not reported
Date Ended Current:	Not reported
Owner/Operator Address:	812 SUMMITVIEW AVE
Owner/Operator City,State,Zip:	YAKIMA, WA 98902
Owner/Operator Telephone:	509-248-0310
Owner/Operator Telephone Ext:	Not reported
Owner/Operator Fax:	Not reported
Owner/Operator Email:	Not reported
Owner/Operator Indicator:	Owner
Owner/Operator Name:	STOFFERS, SONIA
Legal Status:	Private
Date Became Current:	Not reported

Map ID
Direction
Distance
Elevation

MAP FINDINGS

Site

Database(s)

EDR ID Number
EPA ID Number

FRANK WEAR CLEANERS SITE (Continued)

1000316695

Date Ended Current:	Not reported
Owner/Operator Address:	812 SUMMITVIEW AVE
Owner/Operator City,State,Zip:	YAKIMA, WA 98902
Owner/Operator Telephone:	509-248-0310
Owner/Operator Telephone Ext:	Not reported
Owner/Operator Fax:	Not reported
Owner/Operator Email:	Not reported
Owner/Operator Indicator:	Owner
Owner/Operator Name:	FRANK WEAR CLEANERS
Legal Status:	Private
Date Became Current:	Not reported
Date Ended Current:	Not reported
Owner/Operator Address:	1250 W ALDER ST
Owner/Operator City,State,Zip:	UNION GAP, WA 98903-0009
Owner/Operator Telephone:	509-248-0310
Owner/Operator Telephone Ext:	Not reported
Owner/Operator Fax:	Not reported
Owner/Operator Email:	Not reported
Owner/Operator Indicator:	Operator
Owner/Operator Name:	STOFFERS, GREGORY A
Legal Status:	Private
Date Became Current:	Not reported
Date Ended Current:	Not reported
Owner/Operator Address:	812 SUMMITVIEW AVE
Owner/Operator City,State,Zip:	YAKIMA, WA 98902
Owner/Operator Telephone:	509-248-0310
Owner/Operator Telephone Ext:	Not reported
Owner/Operator Fax:	Not reported
Owner/Operator Email:	Not reported
Owner/Operator Indicator:	Owner
Owner/Operator Name:	FRANK WEAR CLEANERS
Legal Status:	Private
Date Became Current:	Not reported
Date Ended Current:	Not reported
Owner/Operator Address:	106 S 3RD AVE
Owner/Operator City,State,Zip:	YAKIMA, WA 98902
Owner/Operator Telephone:	000-000-0000
Owner/Operator Telephone Ext:	Not reported
Owner/Operator Fax:	Not reported
Owner/Operator Email:	Not reported
Owner/Operator Indicator:	Owner
Owner/Operator Name:	FRANK WEAR CLEANERS
Legal Status:	Private
Date Became Current:	20010301
Date Ended Current:	Not reported
Owner/Operator Address:	812 SUMMITVIEW AVE
Owner/Operator City,State,Zip:	YAKIMA, WA 98902
Owner/Operator Telephone:	509-248-0310
Owner/Operator Telephone Ext:	Not reported
Owner/Operator Fax:	Not reported
Owner/Operator Email:	Not reported
Owner/Operator Indicator:	Operator

Map ID
Direction
Distance
Elevation

MAP FINDINGS

Site

Database(s)

EDR ID Number
EPA ID Number

FRANK WEAR CLEANERS SITE (Continued)

1000316695

Owner/Operator Name: WASHINGTON DOE
Legal Status: Private
Date Became Current: Not reported
Date Ended Current: Not reported
Owner/Operator Address: 1250 W ALDER ST
Owner/Operator City,State,Zip: UNION GAP, WA 98903
Owner/Operator Telephone: 509-454-7833
Owner/Operator Telephone Ext: Not reported
Owner/Operator Fax: Not reported
Owner/Operator Email: Not reported

Owner/Operator Indicator: Owner
Owner/Operator Name: STOFFERS, SONIA
Legal Status: Private
Date Became Current: 20181231
Date Ended Current: Not reported
Owner/Operator Address: 812 SUMMITVIEW AVE
Owner/Operator City,State,Zip: YAKIMA, WA 98902
Owner/Operator Telephone: 509-248-0310
Owner/Operator Telephone Ext: Not reported
Owner/Operator Fax: Not reported
Owner/Operator Email: Not reported

Owner/Operator Indicator: Operator
Owner/Operator Name: WASHINGTON DOE
Legal Status: State
Date Became Current: 20130101
Date Ended Current: Not reported
Owner/Operator Address: 1250 W ALDER ST
Owner/Operator City,State,Zip: UNION GAP, WA 98903
Owner/Operator Telephone: 509-454-7833
Owner/Operator Telephone Ext: Not reported
Owner/Operator Fax: Not reported
Owner/Operator Email: Not reported

Owner/Operator Indicator: Owner
Owner/Operator Name: FRANK WEAR CLEANERS
Legal Status: Private
Date Became Current: Not reported
Date Ended Current: Not reported
Owner/Operator Address: 106 S 3RD AVE
Owner/Operator City,State,Zip: YAKIMA, WA 98902
Owner/Operator Telephone: 000-000-0000
Owner/Operator Telephone Ext: Not reported
Owner/Operator Fax: Not reported
Owner/Operator Email: Not reported

Owner/Operator Indicator: Operator
Owner/Operator Name: STOFFERS, GREGORY A
Legal Status: Private
Date Became Current: Not reported
Date Ended Current: Not reported
Owner/Operator Address: 812 SUMMITVIEW AVE
Owner/Operator City,State,Zip: YAKIMA, WA 98902
Owner/Operator Telephone: 509-248-0310
Owner/Operator Telephone Ext: Not reported
Owner/Operator Fax: Not reported

Map ID
Direction
Distance
Elevation

MAP FINDINGS

Site

Database(s)

EDR ID Number
EPA ID Number

FRANK WEAR CLEANERS SITE (Continued)

1000316695

Owner/Operator Email:	Not reported
Owner/Operator Indicator:	Owner
Owner/Operator Name:	FRANK WEAR CLEANERS
Legal Status:	Private
Date Became Current:	20010301
Date Ended Current:	Not reported
Owner/Operator Address:	1250 W ALDER ST
Owner/Operator City,State,Zip:	UNION GAP, WA 98903
Owner/Operator Telephone:	509-248-0310
Owner/Operator Telephone Ext:	Not reported
Owner/Operator Fax:	Not reported
Owner/Operator Email:	Not reported
Owner/Operator Indicator:	Operator
Owner/Operator Name:	WASHINGTON DOE
Legal Status:	State
Date Became Current:	20130101
Date Ended Current:	Not reported
Owner/Operator Address:	1250 W ALDER ST
Owner/Operator City,State,Zip:	UNION GAP, WA 98903
Owner/Operator Telephone:	509-454-7833
Owner/Operator Telephone Ext:	Not reported
Owner/Operator Fax:	Not reported
Owner/Operator Email:	Not reported
Owner/Operator Indicator:	Operator
Owner/Operator Name:	WASHINGTON DOE
Legal Status:	State
Date Became Current:	20130101
Date Ended Current:	Not reported
Owner/Operator Address:	1250 W ALDER ST
Owner/Operator City,State,Zip:	UNION GAP, WA 98903
Owner/Operator Telephone:	509-454-7833
Owner/Operator Telephone Ext:	Not reported
Owner/Operator Fax:	Not reported
Owner/Operator Email:	Not reported
Owner/Operator Indicator:	Operator
Owner/Operator Name:	GREGORY S
Legal Status:	Private
Date Became Current:	19960705
Date Ended Current:	Not reported
Owner/Operator Address:	812 SUMMITVIEW AVE
Owner/Operator City,State,Zip:	YAKIMA, WA 98902
Owner/Operator Telephone:	509-248-0310
Owner/Operator Telephone Ext:	Not reported
Owner/Operator Fax:	Not reported
Owner/Operator Email:	Not reported
Owner/Operator Indicator:	Owner
Owner/Operator Name:	FRANK WEAR CLEANERS
Legal Status:	Private
Date Became Current:	Not reported
Date Ended Current:	Not reported
Owner/Operator Address:	106 S 3RD AVE
Owner/Operator City,State,Zip:	YAKIMA, WA 98902

Map ID
Direction
Distance
Elevation

MAP FINDINGS

Site

Database(s)

EDR ID Number
EPA ID Number

FRANK WEAR CLEANERS SITE (Continued)

1000316695

Owner/Operator Telephone:	000-000-0000
Owner/Operator Telephone Ext:	Not reported
Owner/Operator Fax:	Not reported
Owner/Operator Email:	Not reported
Owner/Operator Indicator:	Owner
Owner/Operator Name:	FRANK WEAR CLEANERS
Legal Status:	Private
Date Became Current:	20010301
Date Ended Current:	Not reported
Owner/Operator Address:	812 SUMMITVIEW AVE
Owner/Operator City,State,Zip:	YAKIMA, WA 98902
Owner/Operator Telephone:	509-248-0310
Owner/Operator Telephone Ext:	Not reported
Owner/Operator Fax:	Not reported
Owner/Operator Email:	Not reported
Owner/Operator Indicator:	Owner
Owner/Operator Name:	FRANK WEAR CLEANERS
Legal Status:	Private
Date Became Current:	20010301
Date Ended Current:	Not reported
Owner/Operator Address:	812 SUMMITVIEW AVE
Owner/Operator City,State,Zip:	YAKIMA, WA 98902
Owner/Operator Telephone:	509-248-0310
Owner/Operator Telephone Ext:	Not reported
Owner/Operator Fax:	Not reported
Owner/Operator Email:	Not reported
Owner/Operator Indicator:	Owner
Owner/Operator Name:	FRANK WEAR CLEANERS
Legal Status:	Private
Date Became Current:	20010301
Date Ended Current:	Not reported
Owner/Operator Address:	1250 W ALDER ST
Owner/Operator City,State,Zip:	UNION GAP, WA 98903
Owner/Operator Telephone:	509-248-0310
Owner/Operator Telephone Ext:	Not reported
Owner/Operator Fax:	Not reported
Owner/Operator Email:	Not reported
Owner/Operator Indicator:	Owner
Owner/Operator Name:	STOFFERS, SONIA
Legal Status:	Private
Date Became Current:	20181231
Date Ended Current:	Not reported
Owner/Operator Address:	812 SUMMITVIEW AVE
Owner/Operator City,State,Zip:	YAKIMA, WA 98902
Owner/Operator Telephone:	509-248-0310
Owner/Operator Telephone Ext:	Not reported
Owner/Operator Fax:	Not reported
Owner/Operator Email:	Not reported
Owner/Operator Indicator:	Operator
Owner/Operator Name:	WASHINGTON DOE
Legal Status:	State
Date Became Current:	20130101

Map ID
Direction
Distance
Elevation

MAP FINDINGS

Site

Database(s)

EDR ID Number
EPA ID Number

FRANK WEAR CLEANERS SITE (Continued)

1000316695

Date Ended Current: Not reported
Owner/Operator Address: 1250 W ALDER ST
Owner/Operator City,State,Zip: UNION GAP, WA 98903
Owner/Operator Telephone: 509-454-7833
Owner/Operator Telephone Ext: Not reported
Owner/Operator Fax: Not reported
Owner/Operator Email: Not reported

Owner/Operator Indicator: Owner
Owner/Operator Name: STOFFERS, SONIA
Legal Status: Private
Date Became Current: 20181231
Date Ended Current: Not reported
Owner/Operator Address: 812 SUMMITVIEW AVE
Owner/Operator City,State,Zip: YAKIMA, WA 98902
Owner/Operator Telephone: 509-248-0310
Owner/Operator Telephone Ext: Not reported
Owner/Operator Fax: Not reported
Owner/Operator Email: Not reported

Historic Generators:

Receive Date: 20180126
Handler Name: FRANK WEAR CLEANERS
Federal Waste Generator Description: Large Quantity Generator
State District Owner: WA
Large Quantity Handler of Universal Waste: No
Recognized Trader Importer: No
Recognized Trader Exporter: No
Spent Lead Acid Battery Importer: No
Spent Lead Acid Battery Exporter: No
Current Record: No
Non Storage Recycler Activity: No
Electronic Manifest Broker: No

Receive Date: 20200210
Handler Name: FRANK WEAR CLEANERS
Federal Waste Generator Description: Large Quantity Generator
State District Owner: WA
Large Quantity Handler of Universal Waste: No
Recognized Trader Importer: No
Recognized Trader Exporter: No
Spent Lead Acid Battery Importer: No
Spent Lead Acid Battery Exporter: No
Current Record: No
Non Storage Recycler Activity: No
Electronic Manifest Broker: No

Receive Date: 20020222
Handler Name: FRANK WEAR CLEANERS
Federal Waste Generator Description: Not a generator, verified
State District Owner: WA
Large Quantity Handler of Universal Waste: No
Recognized Trader Importer: No
Recognized Trader Exporter: No
Spent Lead Acid Battery Importer: No
Spent Lead Acid Battery Exporter: No
Current Record: No

Map ID
Direction
Distance
Elevation

MAP FINDINGS

Site

Database(s)

EDR ID Number
EPA ID Number

FRANK WEAR CLEANERS SITE (Continued)

1000316695

Non Storage Recycler Activity: Not reported
Electronic Manifest Broker: Not reported

Receive Date: 20020328
Handler Name: FRANK WEAR CLEANERS
Federal Waste Generator Description: Not a generator, verified
State District Owner: WA
Large Quantity Handler of Universal Waste: No
Recognized Trader Importer: No
Recognized Trader Exporter: No
Spent Lead Acid Battery Importer: No
Spent Lead Acid Battery Exporter: No
Current Record: No
Non Storage Recycler Activity: Not reported
Electronic Manifest Broker: Not reported

Receive Date: 19941231
Handler Name: FRANK WEAR CLEANERS
Federal Waste Generator Description: Small Quantity Generator
State District Owner: WA
Large Quantity Handler of Universal Waste: No
Recognized Trader Importer: No
Recognized Trader Exporter: No
Spent Lead Acid Battery Importer: No
Spent Lead Acid Battery Exporter: No
Current Record: No
Non Storage Recycler Activity: Not reported
Electronic Manifest Broker: Not reported

Receive Date: 19960125
Handler Name: FRANK WEAR CLEANERS
Federal Waste Generator Description: Conditionally Exempt Small Quantity Generator
State District Owner: WA
Large Quantity Handler of Universal Waste: No
Recognized Trader Importer: No
Recognized Trader Exporter: No
Spent Lead Acid Battery Importer: No
Spent Lead Acid Battery Exporter: No
Current Record: No
Non Storage Recycler Activity: Not reported
Electronic Manifest Broker: Not reported

Receive Date: 19970218
Handler Name: FRANK WEAR CLEANERS
Federal Waste Generator Description: Conditionally Exempt Small Quantity Generator
State District Owner: WA
Large Quantity Handler of Universal Waste: No
Recognized Trader Importer: No
Recognized Trader Exporter: No
Spent Lead Acid Battery Importer: No
Spent Lead Acid Battery Exporter: No
Current Record: No
Non Storage Recycler Activity: Not reported
Electronic Manifest Broker: Not reported

Receive Date: 19980211
Handler Name: FRANK WEAR CLEANERS

Map ID
Direction
Distance
Elevation

MAP FINDINGS

Site

Database(s)

EDR ID Number
EPA ID Number

FRANK WEAR CLEANERS SITE (Continued)

1000316695

Federal Waste Generator Description:	Conditionally Exempt Small Quantity Generator
State District Owner:	WA
Large Quantity Handler of Universal Waste:	No
Recognized Trader Importer:	No
Recognized Trader Exporter:	No
Spent Lead Acid Battery Importer:	No
Spent Lead Acid Battery Exporter:	No
Current Record:	No
Non Storage Recycler Activity:	Not reported
Electronic Manifest Broker:	Not reported

Receive Date:	19990204
Handler Name:	FRANK WEAR CLEANERS
Federal Waste Generator Description:	Conditionally Exempt Small Quantity Generator
State District Owner:	WA
Large Quantity Handler of Universal Waste:	No
Recognized Trader Importer:	No
Recognized Trader Exporter:	No
Spent Lead Acid Battery Importer:	No
Spent Lead Acid Battery Exporter:	No
Current Record:	No
Non Storage Recycler Activity:	Not reported
Electronic Manifest Broker:	Not reported

Receive Date:	20000201
Handler Name:	FRANK WEAR CLEANERS
Federal Waste Generator Description:	Conditionally Exempt Small Quantity Generator
State District Owner:	WA
Large Quantity Handler of Universal Waste:	No
Recognized Trader Importer:	No
Recognized Trader Exporter:	No
Spent Lead Acid Battery Importer:	No
Spent Lead Acid Battery Exporter:	No
Current Record:	No
Non Storage Recycler Activity:	Not reported
Electronic Manifest Broker:	Not reported

Receive Date:	20010301
Handler Name:	FRANK WEAR CLEANERS
Federal Waste Generator Description:	Conditionally Exempt Small Quantity Generator
State District Owner:	WA
Large Quantity Handler of Universal Waste:	No
Recognized Trader Importer:	No
Recognized Trader Exporter:	No
Spent Lead Acid Battery Importer:	No
Spent Lead Acid Battery Exporter:	No
Current Record:	No
Non Storage Recycler Activity:	Not reported
Electronic Manifest Broker:	Not reported

Receive Date:	20020222
Handler Name:	FRANK WEAR CLEANERS
Federal Waste Generator Description:	Not a generator, verified
State District Owner:	WA
Large Quantity Handler of Universal Waste:	No
Recognized Trader Importer:	No
Recognized Trader Exporter:	No

Map ID
Direction
Distance
Elevation

MAP FINDINGS

Site

Database(s)

EDR ID Number
EPA ID Number

FRANK WEAR CLEANERS SITE (Continued)

1000316695

Spent Lead Acid Battery Importer: No
Spent Lead Acid Battery Exporter: No
Current Record: No
Non Storage Recycler Activity: Not reported
Electronic Manifest Broker: Not reported

Receive Date: 20020327
Handler Name: FRANK WEAR CLEANERS
Federal Waste Generator Description: Not a generator, verified
State District Owner: WA
Large Quantity Handler of Universal Waste: No
Recognized Trader Importer: No
Recognized Trader Exporter: No
Spent Lead Acid Battery Importer: No
Spent Lead Acid Battery Exporter: No
Current Record: No
Non Storage Recycler Activity: Not reported
Electronic Manifest Broker: Not reported

Receive Date: 20170403
Handler Name: FRANK WEAR CLEANERS
Federal Waste Generator Description: Large Quantity Generator
State District Owner: WA
Large Quantity Handler of Universal Waste: No
Recognized Trader Importer: No
Recognized Trader Exporter: No
Spent Lead Acid Battery Importer: No
Spent Lead Acid Battery Exporter: No
Current Record: No
Non Storage Recycler Activity: Not reported
Electronic Manifest Broker: Not reported

Receive Date: 20180126
Handler Name: FRANK WEAR CLEANERS
Federal Waste Generator Description: Large Quantity Generator
State District Owner: WA
Large Quantity Handler of Universal Waste: No
Recognized Trader Importer: No
Recognized Trader Exporter: No
Spent Lead Acid Battery Importer: No
Spent Lead Acid Battery Exporter: No
Current Record: No
Non Storage Recycler Activity: Not reported
Electronic Manifest Broker: Not reported

Receive Date: 20190124
Handler Name: FRANK WEAR CLEANERS
Federal Waste Generator Description: Not a generator, verified
State District Owner: WA
Large Quantity Handler of Universal Waste: No
Recognized Trader Importer: No
Recognized Trader Exporter: No
Spent Lead Acid Battery Importer: No
Spent Lead Acid Battery Exporter: No
Current Record: No
Non Storage Recycler Activity: Not reported
Electronic Manifest Broker: Not reported

Map ID
Direction
Distance
Elevation

MAP FINDINGS

Site

Database(s)

EDR ID Number
EPA ID Number

FRANK WEAR CLEANERS SITE (Continued)

1000316695

Receive Date: 20200210
Handler Name: FRANK WEAR CLEANERS
Federal Waste Generator Description: Large Quantity Generator
State District Owner: WA
Large Quantity Handler of Universal Waste: No
Recognized Trader Importer: No
Recognized Trader Exporter: No
Spent Lead Acid Battery Importer: No
Spent Lead Acid Battery Exporter: No
Current Record: No
Non Storage Recycler Activity: Not reported
Electronic Manifest Broker: Not reported

Receive Date: 20210225
Handler Name: FRANK WEAR CLEANERS
Federal Waste Generator Description: Not a generator, verified
State District Owner: WA
Large Quantity Handler of Universal Waste: No
Recognized Trader Importer: No
Recognized Trader Exporter: No
Spent Lead Acid Battery Importer: No
Spent Lead Acid Battery Exporter: No
Current Record: Yes
Non Storage Recycler Activity: No
Electronic Manifest Broker: No

Receive Date: 19911231
Handler Name: FRANK WEAR CLEANERS INC
Federal Waste Generator Description: Large Quantity Generator
State District Owner: Not reported
Large Quantity Handler of Universal Waste: No
Recognized Trader Importer: No
Recognized Trader Exporter: No
Spent Lead Acid Battery Importer: No
Spent Lead Acid Battery Exporter: No
Current Record: No
Non Storage Recycler Activity: Not reported
Electronic Manifest Broker: Not reported

Receive Date: 19930901
Handler Name: FRANK WEAR CLEANERS INC
Federal Waste Generator Description: Large Quantity Generator
State District Owner: Not reported
Large Quantity Handler of Universal Waste: No
Recognized Trader Importer: No
Recognized Trader Exporter: No
Spent Lead Acid Battery Importer: No
Spent Lead Acid Battery Exporter: No
Current Record: No
Non Storage Recycler Activity: Not reported
Electronic Manifest Broker: Not reported

List of NAICS Codes and Descriptions:

NAICS Code: 81232
NAICS Description: DRYCLEANING AND LAUNDRY SERVICES (EXCEPT COIN-OPERATED)

NAICS Code: 812320

Map ID
Direction
Distance
Elevation

MAP FINDINGS

Site

Database(s)

EDR ID Number
EPA ID Number

FRANK WEAR CLEANERS SITE (Continued)

1000316695

NAICS Description: DRYCLEANING AND LAUNDRY SERVICES (EXCEPT COIN-OPERATED)

Facility Has Received Notices of Violation:

Found Violation:	No
Agency Which Determined Violation:	Not reported
Violation Short Description:	Not reported
Date Violation was Determined:	Not reported
Actual Return to Compliance Date:	Not reported
Return to Compliance Qualifier:	Not reported
Violation Responsible Agency:	Not reported
Scheduled Compliance Date:	Not reported
Enforcement Identifier:	Not reported
Date of Enforcement Action:	Not reported
Enforcement Responsible Agency:	Not reported
Enforcement Docket Number:	Not reported
Enforcement Attorney:	Not reported
Corrective Action Component:	Not reported
Appeal Initiated Date:	Not reported
Appeal Resolution Date:	Not reported
Disposition Status Date:	Not reported
Disposition Status:	Not reported
Disposition Status Description:	Not reported
Consent/Final Order Sequence Number:	Not reported
Consent/Final Order Respondent Name:	Not reported
Consent/Final Order Lead Agency:	Not reported
Enforcement Type:	Not reported
Enforcement Responsible Person:	Not reported
Enforcement Responsible Sub-Organization:	Not reported
SEP Sequence Number:	Not reported
SEP Expenditure Amount:	Not reported
SEP Scheduled Completion Date:	Not reported
SEP Actual Date:	Not reported
SEP Defaulted Date:	Not reported
SEP Type:	Not reported
SEP Type Description:	Not reported
Proposed Amount:	Not reported
Final Monetary Amount:	Not reported
Paid Amount:	Not reported
Final Count:	Not reported
Final Amount:	Not reported
Found Violation:	Yes
Agency Which Determined Violation:	State
Violation Short Description:	Generators - General
Date Violation was Determined:	20200701
Actual Return to Compliance Date:	Not reported
Return to Compliance Qualifier:	Not reported
Violation Responsible Agency:	State
Scheduled Compliance Date:	20201118
Enforcement Identifier:	001
Date of Enforcement Action:	20200721
Enforcement Responsible Agency:	State
Enforcement Docket Number:	Not reported
Enforcement Attorney:	Not reported
Corrective Action Component:	No
Appeal Initiated Date:	Not reported
Appeal Resolution Date:	Not reported

Map ID
Direction
Distance
Elevation

MAP FINDINGS

Site

Database(s)

EDR ID Number
EPA ID Number

FRANK WEAR CLEANERS SITE (Continued)

1000316695

Disposition Status Date:	Not reported
Disposition Status:	Not reported
Disposition Status Description:	Not reported
Consent/Final Order Sequence Number:	Not reported
Consent/Final Order Respondent Name:	Not reported
Consent/Final Order Lead Agency:	Not reported
Enforcement Type:	WRITTEN INFORMAL
Enforcement Responsible Person:	WATAA
Enforcement Responsible Sub-Organization:	CR
SEP Sequence Number:	Not reported
SEP Expenditure Amount:	Not reported
SEP Scheduled Completion Date:	Not reported
SEP Actual Date:	Not reported
SEP Defaulted Date:	Not reported
SEP Type:	Not reported
SEP Type Description:	Not reported
Proposed Amount:	Not reported
Final Monetary Amount:	Not reported
Paid Amount:	Not reported
Final Count:	Not reported
Final Amount:	Not reported

Evaluation Action Summary:

Evaluation Date:	19971003
Evaluation Responsible Agency:	State
Found Violation:	No
Evaluation Type Description:	FOCUSED COMPLIANCE INSPECTION
Evaluation Responsible Person Identifier:	WACEZ
Evaluation Responsible Sub-Organization:	CR
Actual Return to Compliance Date:	Not reported
Scheduled Compliance Date:	Not reported
Date of Request:	Not reported
Date Response Received:	Not reported
Request Agency:	Not reported
Former Citation:	Not reported

Evaluation Date:	20200701
Evaluation Responsible Agency:	State
Found Violation:	Yes
Evaluation Type Description:	COMPLIANCE EVALUATION INSPECTION ON-SITE
Evaluation Responsible Person Identifier:	WATAA
Evaluation Responsible Sub-Organization:	CR
Actual Return to Compliance Date:	Not reported
Scheduled Compliance Date:	20201118
Date of Request:	Not reported
Date Response Received:	Not reported
Request Agency:	Not reported
Former Citation:	Not reported

FINDS:

Registry ID: 110006459858

Click Here:

Environmental Interest/Information System:

Washington Facility / Site Identification System (WA-FSIS) provides a

Map ID
Direction
Distance
Elevation

MAP FINDINGS

Site

Database(s)

EDR ID Number
EPA ID Number

FRANK WEAR CLEANERS SITE (Continued)

1000316695

means to query and display data maintained by the Washington Department of Ecology. This system contains key information for each facility/site that is currently, or has been, of interest to the Air Quality, Dam Safety, Hazardous Waste, Toxics Cleanup, and Water Quality Programs.

RCRAInfo is a national information system that supports the Resource Conservation and Recovery Act (RCRA) program through the tracking of events and activities related to facilities that generate, transport, and treat, store, or dispose of hazardous waste. RCRAInfo allows RCRA program staff to track the notification, permit, compliance, and corrective action activities required under RCRA.

Registry ID: 110070739132

Click Here:

Environmental Interest/Information System:

HAZARDOUS WASTE BIENNIAL REPORTER

[Click this hyperlink](#) while viewing on your computer to access additional FINDS: detail in the EDR Site Report.

ECHO:

Envid: 1000316695
Registry ID: 110006459858
DFR URL: <http://echo.epa.gov/detailed-facility-report?fid=110006459858>
Name: FRANK WEAR CLEANERS SITE
Address: 106 S 3RD AVE
City,State,Zip: YAKIMA, WA 98902

DRYCLEANERS:

Name: FRANK WEAR CLEANERS
Address: 106 S 3RD AVE
City,State,Zip: YAKIMA, WA 98902
EPA Id: Not reported
FS Id: 444
Tax Reg Nbr: Not reported
Business Type: Not reported
Fed Waste Code Desc: Not reported
State Waste Code Desc: Not reported
Mail Name: Not reported
Mail Line1: Not reported
Mail Line2: Not reported
Mail City,St,Zip: Not reported
Mail Country: Not reported
Legal Org Name: Not reported
Legal Person First Name: Not reported
Legal Person Middle Init: Not reported
Legal Person Last Name: Not reported
Legal Line1: Not reported
Legal Line2: Not reported
Legal City,St,Zip: Not reported
Legal Country: Not reported
Legal Phone Nbr: Not reported
Legal Effective Date: Not reported
Legal Organization Type: Not reported
Land Org Name: Not reported
Land Person First Name: Not reported
Land Person Middle Init: Not reported

Map ID
Direction
Distance
Elevation

MAP FINDINGS

Site

Database(s)

EDR ID Number
EPA ID Number

FRANK WEAR CLEANERS SITE (Continued)

1000316695

Land Person Last Name: Not reported
Land Line1: Not reported
Land Line2: Not reported
Land City,St,Zip: Not reported
Land Country: Not reported
Land Phone Nbr: Not reported
Land Organization Type: Not reported
Operator Org Name: Not reported
Operator Person First Name: Not reported
Operator Person Middle Init: Not reported
Operator Person Last Name: Not reported
Operator Line1: Not reported
Operator Line2: Not reported
Operator City,St,Zip: Not reported
Operator Country: Not reported
Operator Phone Nbr: Not reported
Operator Effective Date: Not reported
Operator Organization Type: Not reported
Site Contact First Name: Not reported
Site Contact Middle Init: Not reported
Site Contact Last Name: Not reported
Site Contact Line1: Not reported
Site Contact Line2: Not reported
Site Contact City,St,Zip: Not reported
Site Contact Country: Not reported
Site Contact Phone Nbr: Not reported
Site Contact Email: Not reported
Form Contact First Name: Not reported
Form Contact Middle Init: Not reported
Form Contact Last Name: Not reported
Form Contact Line1: Not reported
Form Contact Line2: Not reported
Form Contact City,St,Zip: Not reported
Form Contact Country: Not reported
Form Contact Phone Nbr: Not reported
Form Contact Email: Not reported
Gen Status Cd: Not reported
Monthly Generation: Not reported
Batch Generation: Not reported
One Time Generation: Not reported
Transports Own Waste: Not reported
Transports Others Waste: Not reported
Recycler Onsite: Not reported
Transfer Facility: Not reported
Pbr: Not reported
Tbg: Not reported
Mixed Radioactive: Not reported
Importer: Not reported
Tsd Facility: Not reported
Immediate Recycler: Not reported
Gen Dang Fuel: Not reported
Gen Market To Burner: Not reported
Gen Other Marketers: Not reported
Utility Boiler Burner: Not reported
Industry Boiler Burner: Not reported
Furnace Burner: Not reported
Smelter Deferral: Not reported

Map ID
Direction
Distance
Elevation

MAP FINDINGS

Site

Database(s)

EDR ID Number
EPA ID Number

FRANK WEAR CLEANERS SITE (Continued)

1000316695

Small Qty Exemption:	Not reported
Other Exemption:	Not reported
UW Battery Gen:	Not reported
UW Thermostats Gen:	Not reported
UW Mercury Gen:	Not reported
UW Lamps Gen:	Not reported
UW Battery Accum:	Not reported
UW Thermostats Accum:	Not reported
UW Mercury Accum:	Not reported
UW Lamps Accum:	Not reported
UW Destination Facility:	Not reported
Off Spec Utility Boiler:	Not reported
Off Spec Industry Boiler:	Not reported
Off Spec Furnace:	Not reported
Used Oil Transporter:	Not reported
Used Oil Transfer Facility:	Not reported
Used Oil Processor:	Not reported
Used Oil Rerefiner:	Not reported
Used Oil Fuel Marketer Directs Shipments:	Not reported
Used Oil Fuel Marketer Meets Specs:	Not reported
ECO Int Type Code:	SCS
Status Code:	A
Start Date:	04/16/1996
End Date:	Not reported
NAICS DS:	Not reported
Program Name:	3582
FS SIC Code:	Commercial Laundry, Drycleaning, and Pressing Machines
SIC DS:	TOXICS
Latitude:	46.598923
Longitude:	-120.512263
Comments:	Not reported
Name:	FRANK WEAR CLEANERS
Address:	106 S 3RD AVE
City,State,Zip:	YAKIMA, WA 98902
EPA Id:	Not reported
FS Id:	444
Tax Reg Nbr:	Not reported
Business Type:	Not reported
Fed Waste Code Desc:	Not reported
State Waste Code Desc:	Not reported
Mail Name:	Not reported
Mail Line1:	Not reported
Mail Line2:	Not reported
Mail City,St,Zip:	Not reported
Mail Country:	Not reported
Legal Org Name:	Not reported
Legal Person First Name:	Not reported
Legal Person Middle Init:	Not reported
Legal Person Last Name:	Not reported
Legal Line1:	Not reported
Legal Line2:	Not reported
Legal City,St,Zip:	Not reported
Legal Country:	Not reported
Legal Phone Nbr:	Not reported
Legal Effective Date:	Not reported
Legal Organization Type:	Not reported

Map ID
Direction
Distance
Elevation

MAP FINDINGS

Site

Database(s)

EDR ID Number
EPA ID Number

FRANK WEAR CLEANERS SITE (Continued)

1000316695

Land Org Name: Not reported
Land Person First Name: Not reported
Land Person Middle Init: Not reported
Land Person Last Name: Not reported
Land Line1: Not reported
Land Line2: Not reported
Land City,St,Zip: Not reported
Land Country: Not reported
Land Phone Nbr: Not reported
Land Organization Type: Not reported
Operator Org Name: Not reported
Operator Person First Name: Not reported
Operator Person Middle Init: Not reported
Operator Person Last Name: Not reported
Operator Line1: Not reported
Operator Line2: Not reported
Operator City,St,Zip: Not reported
Operator Country: Not reported
Operator Phone Nbr: Not reported
Operator Effective Date: Not reported
Operator Organization Type: Not reported
Site Contact First Name: Not reported
Site Contact Middle Init: Not reported
Site Contact Last Name: Not reported
Site Contact Line1: Not reported
Site Contact Line2: Not reported
Site Contact City,St,Zip: Not reported
Site Contact Country: Not reported
Site Contact Phone Nbr: Not reported
Site Contact Email: Not reported
Form Contact First Name: Not reported
Form Contact Middle Init: Not reported
Form Contact Last Name: Not reported
Form Contact Line1: Not reported
Form Contact Line2: Not reported
Form Contact City,St,Zip: Not reported
Form Contact Country: Not reported
Form Contact Phone Nbr: Not reported
Form Contact Email: Not reported
Gen Status Cd: Not reported
Monthly Generation: Not reported
Batch Generation: Not reported
One Time Generation: Not reported
Transports Own Waste: Not reported
Transports Others Waste: Not reported
Recycler Onsite: Not reported
Transfer Facility: Not reported
Pbr: Not reported
Tbg: Not reported
Mixed Radioactive: Not reported
Importer: Not reported
Tsd Facility: Not reported
Immediate Recycler: Not reported
Gen Dang Fuel: Not reported
Gen Market To Burner: Not reported
Gen Other Marketers: Not reported
Utility Boiler Burner: Not reported

Map ID
Direction
Distance
Elevation

MAP FINDINGS

Site

Database(s)

EDR ID Number
EPA ID Number

FRANK WEAR CLEANERS SITE (Continued)

1000316695

Industry Boiler Burner:	Not reported
Furnace Burner:	Not reported
Smelter Deferral:	Not reported
Small Qty Exemption:	Not reported
Other Exemption:	Not reported
UW Battery Gen:	Not reported
UW Thermostats Gen:	Not reported
UW Mercury Gen:	Not reported
UW Lamps Gen:	Not reported
UW Battery Accum:	Not reported
UW Thermostats Accum:	Not reported
UW Mercury Accum:	Not reported
UW Lamps Accum:	Not reported
UW Destination Facility:	Not reported
Off Spec Utility Boiler:	Not reported
Off Spec Industry Boiler:	Not reported
Off Spec Furnace:	Not reported
Used Oil Transporter:	Not reported
Used Oil Transfer Facility:	Not reported
Used Oil Processor:	Not reported
Used Oil Rerefiner:	Not reported
Used Oil Fuel Marketer Directs Shipments:	Not reported
Used Oil Fuel Marketer Meets Specs:	Not reported
ECO Int Type Code:	UST
Status Code:	A
Start Date:	12/15/1999
End Date:	Not reported
NAICS DS:	Not reported
Program Name:	3582
FS SIC Code:	Commercial Laundry, Drycleaning, and Pressing Machines
SIC DS:	TOXICS
Latitude:	46.598923
Longitude:	-120.512263
Comments:	Not reported
Name:	FRANK WEAR CLEANERS
Address:	106 S 3RD AVE
City,State,Zip:	YAKIMA, WA 98902
EPA Id:	Not reported
FS Id:	444
Tax Reg Nbr:	Not reported
Business Type:	Not reported
Fed Waste Code Desc:	Not reported
State Waste Code Desc:	Not reported
Mail Name:	Not reported
Mail Line1:	Not reported
Mail Line2:	Not reported
Mail City,St,Zip:	Not reported
Mail Country:	Not reported
Legal Org Name:	Not reported
Legal Person First Name:	Not reported
Legal Person Middle Init:	Not reported
Legal Person Last Name:	Not reported
Legal Line1:	Not reported
Legal Line2:	Not reported
Legal City,St,Zip:	Not reported
Legal Country:	Not reported

Map ID
Direction
Distance
Elevation

MAP FINDINGS

Site

Database(s)

EDR ID Number
EPA ID Number

FRANK WEAR CLEANERS SITE (Continued)

1000316695

Legal Phone Nbr: Not reported
Legal Effective Date: Not reported
Legal Organization Type: Not reported
Land Org Name: Not reported
Land Person First Name: Not reported
Land Person Middle Init: Not reported
Land Person Last Name: Not reported
Land Line1: Not reported
Land Line2: Not reported
Land City,St,Zip: Not reported
Land Country: Not reported
Land Phone Nbr: Not reported
Land Organization Type: Not reported
Operator Org Name: Not reported
Operator Person First Name: Not reported
Operator Person Middle Init: Not reported
Operator Person Last Name: Not reported
Operator Line1: Not reported
Operator Line2: Not reported
Operator City,St,Zip: Not reported
Operator Country: Not reported
Operator Phone Nbr: Not reported
Operator Effective Date: Not reported
Operator Organization Type: Not reported
Site Contact First Name: Not reported
Site Contact Middle Init: Not reported
Site Contact Last Name: Not reported
Site Contact Line1: Not reported
Site Contact Line2: Not reported
Site Contact City,St,Zip: Not reported
Site Contact Country: Not reported
Site Contact Phone Nbr: Not reported
Site Contact Email: Not reported
Form Contact First Name: Not reported
Form Contact Middle Init: Not reported
Form Contact Last Name: Not reported
Form Contact Line1: Not reported
Form Contact Line2: Not reported
Form Contact City,St,Zip: Not reported
Form Contact Country: Not reported
Form Contact Phone Nbr: Not reported
Form Contact Email: Not reported
Gen Status Cd: Not reported
Monthly Generation: Not reported
Batch Generation: Not reported
One Time Generation: Not reported
Transports Own Waste: Not reported
Transports Others Waste: Not reported
Recycler Onsite: Not reported
Transfer Facility: Not reported
Pbr: Not reported
Tbg: Not reported
Mixed Radioactive: Not reported
Importer: Not reported
Tsdr Facility: Not reported
Immediate Recycler: Not reported
Gen Dang Fuel: Not reported

Map ID
Direction
Distance
Elevation

MAP FINDINGS

Site

Database(s)

EDR ID Number
EPA ID Number

FRANK WEAR CLEANERS SITE (Continued)

1000316695

Gen Market To Burner: Not reported
Gen Other Marketers: Not reported
Utility Boiler Burner: Not reported
Industry Boiler Burner: Not reported
Furnace Burner: Not reported
Smelter Deferral: Not reported
Small Qty Exemption: Not reported
Other Exemption: Not reported
UW Battery Gen: Not reported
UW Thermostats Gen: Not reported
UW Mercury Gen: Not reported
UW Lamps Gen: Not reported
UW Battery Accum: Not reported
UW Thermostats Accum: Not reported
UW Mercury Accum: Not reported
UW Lamps Accum: Not reported
UW Destination Facility: Not reported
Off Spec Utility Boiler: Not reported
Off Spec Industry Boiler: Not reported
Off Spec Furnace: Not reported
Used Oil Transporter: Not reported
Used Oil Transfer Facility: Not reported
Used Oil Processor: Not reported
Used Oil Rerefiner: Not reported
Used Oil Fuel Marketer Directs Shipments: Not reported
Used Oil Fuel Marketer Meets Specs: Not reported
ECO Int Type Code: SCS
Status Code: A
Start Date: 04/16/1996
End Date: Not reported
NAICS DS: Not reported
Program Name: 7216
FS SIC Code: Drycleaning Plants, Except Rug Cleaning
SIC DS: TOXICS
Latitude: 46.598923
Longitude: -120.512263
Comments: Not reported

Name: FRANK WEAR CLEANERS
Address: 106 S 3RD AVE
City,State,Zip: YAKIMA, WA 98902
EPA Id: Not reported
FS Id: 444
Tax Reg Nbr: Not reported
Business Type: Not reported
Fed Waste Code Desc: Not reported
State Waste Code Desc: Not reported
Mail Name: Not reported
Mail Line1: Not reported
Mail Line2: Not reported
Mail City,St,Zip: Not reported
Mail Country: Not reported
Legal Org Name: Not reported
Legal Person First Name: Not reported
Legal Person Middle Init: Not reported
Legal Person Last Name: Not reported
Legal Line1: Not reported

Map ID
Direction
Distance
Elevation

MAP FINDINGS

Site

Database(s)

EDR ID Number
EPA ID Number

FRANK WEAR CLEANERS SITE (Continued)

1000316695

Legal Line2: Not reported
Legal City,St,Zip: Not reported
Legal Country: Not reported
Legal Phone Nbr: Not reported
Legal Effective Date: Not reported
Legal Organization Type: Not reported
Land Org Name: Not reported
Land Person First Name: Not reported
Land Person Middle Init: Not reported
Land Person Last Name: Not reported
Land Line1: Not reported
Land Line2: Not reported
Land City,St,Zip: Not reported
Land Country: Not reported
Land Phone Nbr: Not reported
Land Organization Type: Not reported
Operator Org Name: Not reported
Operator Person First Name: Not reported
Operator Person Middle Init: Not reported
Operator Person Last Name: Not reported
Operator Line1: Not reported
Operator Line2: Not reported
Operator City,St,Zip: Not reported
Operator Country: Not reported
Operator Phone Nbr: Not reported
Operator Effective Date: Not reported
Operator Organization Type: Not reported
Site Contact First Name: Not reported
Site Contact Middle Init: Not reported
Site Contact Last Name: Not reported
Site Contact Line1: Not reported
Site Contact Line2: Not reported
Site Contact City,St,Zip: Not reported
Site Contact Country: Not reported
Site Contact Phone Nbr: Not reported
Site Contact Email: Not reported
Form Contact First Name: Not reported
Form Contact Middle Init: Not reported
Form Contact Last Name: Not reported
Form Contact Line1: Not reported
Form Contact Line2: Not reported
Form Contact City,St,Zip: Not reported
Form Contact Country: Not reported
Form Contact Phone Nbr: Not reported
Form Contact Email: Not reported
Gen Status Cd: Not reported
Monthly Generation: Not reported
Batch Generation: Not reported
One Time Generation: Not reported
Transports Own Waste: Not reported
Transports Others Waste: Not reported
Recycler Onsite: Not reported
Transfer Facility: Not reported
Pbr: Not reported
Tbg: Not reported
Mixed Radioactive: Not reported
Importer: Not reported

Map ID
Direction
Distance
Elevation

MAP FINDINGS

Site

Database(s)

EDR ID Number
EPA ID Number

FRANK WEAR CLEANERS SITE (Continued)

1000316695

Tsdr Facility: Not reported
Immediate Recycler: Not reported
Gen Dang Fuel: Not reported
Gen Market To Burner: Not reported
Gen Other Marketers: Not reported
Utility Boiler Burner: Not reported
Industry Boiler Burner: Not reported
Furnace Burner: Not reported
Smelter Deferral: Not reported
Small Qty Exemption: Not reported
Other Exemption: Not reported
UW Battery Gen: Not reported
UW Thermostats Gen: Not reported
UW Mercury Gen: Not reported
UW Lamps Gen: Not reported
UW Battery Accum: Not reported
UW Thermostats Accum: Not reported
UW Mercury Accum: Not reported
UW Lamps Accum: Not reported
UW Destination Facility: Not reported
Off Spec Utility Boiler: Not reported
Off Spec Industry Boiler: Not reported
Off Spec Furnace: Not reported
Used Oil Transporter: Not reported
Used Oil Transfer Facility: Not reported
Used Oil Processor: Not reported
Used Oil Rerefiner: Not reported
Used Oil Fuel Marketer Directs Shipments: Not reported
Used Oil Fuel Marketer Meets Specs: Not reported
ECO Int Type Code: UST
Status Code: A
Start Date: 12/15/1999
End Date: Not reported
NAICS DS: Not reported
Program Name: 7216
FS SIC Code: Drycleaning Plants, Except Rug Cleaning
SIC DS: TOXICS
Latitude: 46.598923
Longitude: -120.512263
Comments: Not reported

Name: FRANK WEAR CLEANERS
Address: 106 S 3RD AVE
City,State,Zip: YAKIMA, WA 98902
EPA Id: Not reported
FS Id: 444
Tax Reg Nbr: Not reported
Business Type: Not reported
Fed Waste Code Desc: Not reported
State Waste Code Desc: Not reported
Mail Name: Not reported
Mail Line1: Not reported
Mail Line2: Not reported
Mail City,St,Zip: Not reported
Mail Country: Not reported
Legal Org Name: Not reported
Legal Person First Name: Not reported

Map ID
Direction
Distance
Elevation

MAP FINDINGS

Site

Database(s)

EDR ID Number
EPA ID Number

FRANK WEAR CLEANERS SITE (Continued)

1000316695

Legal Person Middle Init: Not reported
Legal Person Last Name: Not reported
Legal Line1: Not reported
Legal Line2: Not reported
Legal City,St,Zip: Not reported
Legal Country: Not reported
Legal Phone Nbr: Not reported
Legal Effective Date: Not reported
Legal Organization Type: Not reported
Land Org Name: Not reported
Land Person First Name: Not reported
Land Person Middle Init: Not reported
Land Person Last Name: Not reported
Land Line1: Not reported
Land Line2: Not reported
Land City,St,Zip: Not reported
Land Country: Not reported
Land Phone Nbr: Not reported
Land Organization Type: Not reported
Operator Org Name: Not reported
Operator Person First Name: Not reported
Operator Person Middle Init: Not reported
Operator Person Last Name: Not reported
Operator Line1: Not reported
Operator Line2: Not reported
Operator City,St,Zip: Not reported
Operator Country: Not reported
Operator Phone Nbr: Not reported
Operator Effective Date: Not reported
Operator Organization Type: Not reported
Site Contact First Name: Not reported
Site Contact Middle Init: Not reported
Site Contact Last Name: Not reported
Site Contact Line1: Not reported
Site Contact Line2: Not reported
Site Contact City,St,Zip: Not reported
Site Contact Country: Not reported
Site Contact Phone Nbr: Not reported
Site Contact Email: Not reported
Form Contact First Name: Not reported
Form Contact Middle Init: Not reported
Form Contact Last Name: Not reported
Form Contact Line1: Not reported
Form Contact Line2: Not reported
Form Contact City,St,Zip: Not reported
Form Contact Country: Not reported
Form Contact Phone Nbr: Not reported
Form Contact Email: Not reported
Gen Status Cd: Not reported
Monthly Generation: Not reported
Batch Generation: Not reported
One Time Generation: Not reported
Transports Own Waste: Not reported
Transports Others Waste: Not reported
Recycler Onsite: Not reported
Transfer Facility: Not reported
Pbr: Not reported

Map ID
Direction
Distance
Elevation

MAP FINDINGS

Site

Database(s)

EDR ID Number
EPA ID Number

FRANK WEAR CLEANERS SITE (Continued)

1000316695

Tbg:	Not reported
Mixed Radioactive:	Not reported
Importer:	Not reported
Tsdr Facility:	Not reported
Immediate Recycler:	Not reported
Gen Dang Fuel:	Not reported
Gen Market To Burner:	Not reported
Gen Other Marketers:	Not reported
Utility Boiler Burner:	Not reported
Industry Boiler Burner:	Not reported
Furnace Burner:	Not reported
Smelter Deferral:	Not reported
Small Qty Exemption:	Not reported
Other Exemption:	Not reported
UW Battery Gen:	Not reported
UW Thermostats Gen:	Not reported
UW Mercury Gen:	Not reported
UW Lamps Gen:	Not reported
UW Battery Accum:	Not reported
UW Thermostats Accum:	Not reported
UW Mercury Accum:	Not reported
UW Lamps Accum:	Not reported
UW Destination Facility:	Not reported
Off Spec Utility Boiler:	Not reported
Off Spec Industry Boiler:	Not reported
Off Spec Furnace:	Not reported
Used Oil Transporter:	Not reported
Used Oil Transfer Facility:	Not reported
Used Oil Processor:	Not reported
Used Oil Rerefiner:	Not reported
Used Oil Fuel Marketer Directs Shipments:	Not reported
Used Oil Fuel Marketer Meets Specs:	Not reported
ECO Int Type Code:	SCS
Status Code:	A
Start Date:	04/16/1996
End Date:	Not reported
NAICS DS:	Drycleaning and Laundry Services (except coin-operated)
Program Name:	Not reported
FS SIC Code:	Not reported
SIC DS:	TOXICS
Latitude:	46.598923
Longitude:	-120.512263
Comments:	Not reported
Name:	FRANK WEAR CLEANERS
Address:	106 S 3RD AVE
City,State,Zip:	YAKIMA, WA 98902
EPA Id:	Not reported
FS Id:	444
Tax Reg Nbr:	Not reported
Business Type:	Not reported
Fed Waste Code Desc:	Not reported
State Waste Code Desc:	Not reported
Mail Name:	Not reported
Mail Line1:	Not reported
Mail Line2:	Not reported
Mail City,St,Zip:	Not reported

Map ID
Direction
Distance
Elevation

MAP FINDINGS

Site

Database(s)

EDR ID Number
EPA ID Number

FRANK WEAR CLEANERS SITE (Continued)

1000316695

Mail Country:	Not reported
Legal Org Name:	Not reported
Legal Person First Name:	Not reported
Legal Person Middle Init:	Not reported
Legal Person Last Name:	Not reported
Legal Line1:	Not reported
Legal Line2:	Not reported
Legal City,St,Zip:	Not reported
Legal Country:	Not reported
Legal Phone Nbr:	Not reported
Legal Effective Date:	Not reported
Legal Organization Type:	Not reported
Land Org Name:	Not reported
Land Person First Name:	Not reported
Land Person Middle Init:	Not reported
Land Person Last Name:	Not reported
Land Line1:	Not reported
Land Line2:	Not reported
Land City,St,Zip:	Not reported
Land Country:	Not reported
Land Phone Nbr:	Not reported
Land Organization Type:	Not reported
Operator Org Name:	Not reported
Operator Person First Name:	Not reported
Operator Person Middle Init:	Not reported
Operator Person Last Name:	Not reported
Operator Line1:	Not reported
Operator Line2:	Not reported
Operator City,St,Zip:	Not reported
Operator Country:	Not reported
Operator Phone Nbr:	Not reported
Operator Effective Date:	Not reported
Operator Organization Type:	Not reported
Site Contact First Name:	Not reported
Site Contact Middle Init:	Not reported
Site Contact Last Name:	Not reported
Site Contact Line1:	Not reported
Site Contact Line2:	Not reported
Site Contact City,St,Zip:	Not reported
Site Contact Country:	Not reported
Site Contact Phone Nbr:	Not reported
Site Contact Email:	Not reported
Form Contact First Name:	Not reported
Form Contact Middle Init:	Not reported
Form Contact Last Name:	Not reported
Form Contact Line1:	Not reported
Form Contact Line2:	Not reported
Form Contact City,St,Zip:	Not reported
Form Contact Country:	Not reported
Form Contact Phone Nbr:	Not reported
Form Contact Email:	Not reported
Gen Status Cd:	Not reported
Monthly Generation:	Not reported
Batch Generation:	Not reported
One Time Generation:	Not reported
Transports Own Waste:	Not reported
Transports Others Waste:	Not reported

Map ID
Direction
Distance
Elevation

MAP FINDINGS

Site

Database(s)

EDR ID Number
EPA ID Number

FRANK WEAR CLEANERS SITE (Continued)

1000316695

Recycler Onsite:	Not reported
Transfer Facility:	Not reported
Pbr:	Not reported
Tbg:	Not reported
Mixed Radioactive:	Not reported
Importer:	Not reported
Tsdr Facility:	Not reported
Immediate Recycler:	Not reported
Gen Dang Fuel:	Not reported
Gen Market To Burner:	Not reported
Gen Other Marketers:	Not reported
Utility Boiler Burner:	Not reported
Industry Boiler Burner:	Not reported
Furnace Burner:	Not reported
Smelter Deferral:	Not reported
Small Qty Exemption:	Not reported
Other Exemption:	Not reported
UW Battery Gen:	Not reported
UW Thermostats Gen:	Not reported
UW Mercury Gen:	Not reported
UW Lamps Gen:	Not reported
UW Battery Accum:	Not reported
UW Thermostats Accum:	Not reported
UW Mercury Accum:	Not reported
UW Lamps Accum:	Not reported
UW Destination Facility:	Not reported
Off Spec Utility Boiler:	Not reported
Off Spec Industry Boiler:	Not reported
Off Spec Furnace:	Not reported
Used Oil Transporter:	Not reported
Used Oil Transfer Facility:	Not reported
Used Oil Processor:	Not reported
Used Oil Rerefiner:	Not reported
Used Oil Fuel Marketer Directs Shipments:	Not reported
Used Oil Fuel Marketer Meets Specs:	Not reported
ECO Int Type Code:	UST
Status Code:	A
Start Date:	12/15/1999
End Date:	Not reported
NAICS DS:	Drycleaning and Laundry Services (except coin-operated)
Program Name:	Not reported
FS SIC Code:	Not reported
SIC DS:	TOXICS
Latitude:	46.598923
Longitude:	-120.512263
Comments:	Not reported

INACTIVE DRYCLEANERS:

Name:	FRANK WEAR CLEANERS
Address:	106 S 3RD AVE
City,State,Zip:	YAKIMA, WA 98902
EPA I:	WAD980980692
FS Id:	48
Facility ID:	48
NAICS Code:	81232
Fed Waste Code Desc:	Not reported
State Waste Code Desc:	Not reported

Map ID
Direction
Distance
Elevation

MAP FINDINGS

Site

Database(s)

EDR ID Number
EPA ID Number

FRANK WEAR CLEANERS SITE (Continued)

1000316695

TAX REG NBR:	Not reported
BUSINESS TYPE:	Not reported
MAIL NAME:	Not reported
MAIL LINE1:	Not reported
MAIL LINE2:	Not reported
MAIL CITY:	Not reported
MAIL STATE:	Not reported
MAIL ZIP:	Not reported
MAIL COUNTRY:	Not reported
LEGAL ORG NAME:	Not reported
LEGAL PERSON FIRST NAME:	Not reported
LEGAL PERSON MIDDLE INIT:	Not reported
LEGAL PERSON LAST NAME:	Not reported
LEGAL LINE1:	Not reported
LEGAL LINE2:	Not reported
LEGAL CITY:	Not reported
LEGAL STATE:	Not reported
LEGAL ZIP:	Not reported
LEGAL COUNTRY:	Not reported
LEGAL PHONE NBR:	Not reported
LEGAL EFFECTIVE DATE:	Not reported
LEGAL ORGANIZATION TYPE:	Not reported
LAND ORG NAME:	Not reported
LAND PERSON FIRST NAME:	Not reported
LAND PERSON MIDDLE INIT:	Not reported
LAND PERSON LAST NAME:	Not reported
LAND LINE1:	Not reported
LAND LINE2:	Not reported
LAND CITY:	Not reported
LAND STATE:	Not reported
LAND ZIP:	Not reported
LAND COUNTRY:	Not reported
LAND PHONE NBR:	Not reported
LAND ORGANIZATION TYPE:	Not reported
OPERATOR ORG NAME:	Not reported
OPERATOR PERSON FIRST NAME:	Not reported
OPERATOR PERSON MIDDLE INIT:	Not reported
OPERATOR PERSON LAST NAME:	Not reported
OPERATOR LINE1:	Not reported
OPERATOR LINE2:	Not reported
OPERATOR CITY:	Not reported
OPERATOR STATE:	Not reported
OPERATOR ZIP:	Not reported
OPERATOR COUNTRY:	Not reported
OPERATOR PHONE NBR:	Not reported
OPERATOR EFFECTIVE DATE:	Not reported
OPERATOR ORGANIZATION TYPE:	Not reported
SITE CONTACT FIRST NAME:	Not reported
SITE CONTACT MIDDLE INIT:	Not reported
SITE CONTACT LAST NAME:	Not reported
SITE CONTACT LINE1:	Not reported
SITE CONTACT LINE2:	Not reported
SITE CONTACT CITY:	Not reported
SITE CONTACT STATE:	Not reported
SITE CONTACT ZIP:	Not reported
SITE CONTACT COUNTRY:	Not reported
SITE CONTACT PHONE NBR:	Not reported

Map ID
Direction
Distance
Elevation

MAP FINDINGS

Site

Database(s)

EDR ID Number
EPA ID Number

FRANK WEAR CLEANERS SITE (Continued)

1000316695

SITE CONTACT EMAIL:	Not reported
FORM CONTACT FIRST NAME:	Not reported
FORM CONTACT MIDDLE INIT:	Not reported
FORM CONTACT LAST NAME:	Not reported
FORM CONTACT LINE1:	Not reported
FORM CONTACT LINE2:	Not reported
FORM CONTACT CITY:	Not reported
FORM CONTACT STATE:	Not reported
FORM CONTACT ZIP:	Not reported
FORM CONTACT COUNTRY:	Not reported
FORM CONTACT PHONE NBR:	Not reported
FORM CONTACT EMAIL:	Not reported
GEN STATUS CD:	Not reported
MONTHLY GENERATION:	Not reported
BATCH GENERATION:	Not reported
ONE TIME GENERATION:	Not reported
TRANSPORTS OWN WASTE:	Not reported
TRANSPORTS OTHERS WASTE:	Not reported
RECYCLER ONSITE:	Not reported
TRANSFER FACILITY:	Not reported
PBR:	Not reported
TBG:	Not reported
MIXED RADIOACTIVE:	Not reported
IMPORTER:	Not reported
TSDR FACILITY:	Not reported
IMMEDIATE RECYCLER:	Not reported
GEN DANG FUEL:	Not reported
GEN MARKET TO BURNER:	Not reported
GEN OTHER MARKETERS:	Not reported
UTILITY BOILER BURNER:	Not reported
INDUSTRY BOILER BURNER:	Not reported
FURNACE BURNER:	Not reported
SMELTER DEFERRAL:	Not reported
SMALL QTY EXEMPTION:	Not reported
OTHER EXEMPTION:	Not reported
UW BATTERY GEN:	Not reported
UW THERMOSTATS GEN:	Not reported
UW MERCURY GEN:	Not reported
UW LAMPS GEN:	Not reported
UW BATTERY ACCUM:	Not reported
UW THERMOSTATS ACCUM:	Not reported
UW MERCURY ACCUM:	Not reported
UW LAMPS ACCUM:	Not reported
UW DESTINATION FACILITY:	Not reported
OFF SPEC UTILITY BOILER:	Not reported
OFF SPEC INDUSTRY BOILER:	Not reported
OFF SPEC FURNACE:	Not reported
USED OIL TRANSPORTER:	Not reported
USED OIL TRANSFER FACILITY:	Not reported
USED OIL PROCESSOR:	Not reported
USED OIL REREFINER:	Not reported
USED OIL FUEL MARKETER DIR SHIPMENTS:	Not reported
USED OIL FUEL MARKETER MEETS SPECS:	Not reported
ECO Int Type Code:	Not reported
Status Code:	Not reported
Start Date:	Not reported
End Date:	Not reported

Map ID
Direction
Distance
Elevation

MAP FINDINGS

Site

Database(s)

EDR ID Number
EPA ID Number

FRANK WEAR CLEANERS SITE (Continued)

1000316695

NAICS DS: Not reported
Program Name: Not reported
FS SIC Code: Not reported
SIC DS: Not reported
Latitude: Not reported
Longitude: Not reported
Comments: Not reported

P74
East
1/2-1
0.774 mi.
4088 ft.

201 W YAKIMA AVE
201 W YAKIMA AVE
YAKIMA, WA 98902
Site 1 of 2 in cluster P

HSL **1007074245**
CSCSL **N/A**
ALLSITES
FINDS

Relative:
Lower
Actual:
1072 ft.

HSL:
Name: 201 W YAKIMA AVE
Address: Not reported
City,State,Zip: YAKIMA, WA
edr_fstat: WA
edr_fzip: Not reported
edr_fcnty: YAKIMA
edr_zip: Not reported
Facility Type: Hazardous Sites List
Facility Status: Cleanup Started
FSID Number: 22625296
Rank: 5
Region: CE
EDR Link ID: 22625296
Region Decode: CENTRAL REGIONAL OFFICE

CSCSL:
Name: 201 W YAKIMA AVE
Address: 201 W YAKIMA AVE
City,State,Zip: YAKIMA, WA 98902
Facility ID: 22625296
Region: Central
Lat/Long: 46.601281 / -120.511601
Clean Up Siteid: 4263
Site Status: Cleanup Started
Contaminant Name: Petroleum Products-Unspecified
Alternate Site Names: Not reported
Site Rank: 5 - Lowest Assessed Risk
Has Institutional Control: Not reported
Past VCP: Not reported
Current VCP: Not reported
Ground Water: Confirmed Above Cleanup Levels
Surface Water: Not reported
Soil: Confirmed Above Cleanup Levels
Sediment: Not reported
Air: Not reported
Bedrock: Not reported
Responsible Unit: Central

ALLSITES:
Name: 201 W YAKIMA AVE
Facility Id: 22625296

Interaction: 32592

Map ID
Direction
Distance
Elevation

MAP FINDINGS

Site

Database(s)

EDR ID Number
EPA ID Number

201 W YAKIMA AVE (Continued)

1007074245

Interaction 1: A
Interaction 2: SCS
Ecology Program: TOXICS
Program Data: ISIS
Facility Alt.: 201 W YAKIMA AVE
Program ID: Not reported
Date Interaction: 2000-11-16 00:00:00
Date Interaction 3: State Cleanup Site
Latitude: 46.601274703000001
Longitude: -120.511589375

FINDS:

Registry ID: 110015508823

Click Here:

Environmental Interest/Information System:

Washington Facility / Site Identification System (WA-FSIS) provides a means to query and display data maintained by the Washington Department of Ecology. This system contains key information for each facility/site that is currently, or has been, of interest to the Air Quality, Dam Safety, Hazardous Waste, Toxics Cleanup, and Water Quality Programs.

[Click this hyperlink](#) while viewing on your computer to access additional FINDS: detail in the EDR Site Report.

**75
SE
1/2-1
0.789 mi.
4167 ft.**

**AC DAVIS HIGH SCHOOL
6TH & PINE
YAKIMA, WA 98902**

**CSCSL
ALLSITES
RCRA NonGen / NLR**

**1000110146
WAD100572015**

**Relative:
Lower**

CSCSL:
Name: AC DAVIS HIGH SCHOOL
Address: 6TH & PINE
City,State,Zip: YAKIMA, WA 98902
Facility ID: 5762769
Region: Central
Lat/Long: 46.59427 / -120.51576
Clean Up Siteid: 12162
Site Status: Cleanup Started
Contaminant Name: Petroleum-Diesel
Alternate Site Names: Not reported
Site Rank: Not reported
Has Institutional Control: Not reported
Past VCP: Not reported
Current VCP: Not reported
Ground Water: Suspected
Surface Water: Not reported
Soil: Confirmed Above Cleanup Levels
Sediment: Not reported
Air: Not reported
Bedrock: Not reported
Responsible Unit: Central

**Actual:
1071 ft.**

ALLSITES:

Map ID
Direction
Distance
Elevation

MAP FINDINGS

Site

Database(s)

EDR ID Number
EPA ID Number

AC DAVIS HIGH SCHOOL (Continued)

1000110146

Name: AC DAVIS HIGH SCHOOL
Facility Id: 5762769

Interaction: 17486
Interaction 1: I
Interaction 2: HWG
Ecology Program: HAZWASTE
Program Data: TURBOWASTE
Facility Alt.: Not reported
Program ID: WAD100572015
Date Interaction: 1987-06-02 00:00:00
Date Interaction 3: Hazardous Waste Generator
Latitude: 46.594264244999998
Longitude: -120.515745638

Interaction: 105438
Interaction 1: A
Interaction 2: INDPNDNT
Ecology Program: TOXICS
Program Data: ISIS
Facility Alt.: AC Davis High School
Program ID: Not reported
Date Interaction: 2013-02-25 00:00:00
Date Interaction 3: Independent Cleanup
Latitude: 46.594264244999998
Longitude: -120.515745638

RCRA NonGen / NLR:

Date Form Received by Agency: 19870602
Handler Name: AC DAVIS HIGH SCHOOL
Handler Address: 6TH & PINE
Handler City,State,Zip: YAKIMA, WA 98902
EPA ID: WAD100572015
Contact Name: AC DAVIS HIGH S AC DAVIS HIGH S
Contact Address: 212 S 6TH AVE
Contact City,State,Zip: YAKIMA, WA 98902-3303
Contact Telephone: 000-000-0000
Contact Fax: 000-000-0000
Contact Email: Not reported
Contact Title: Not reported
EPA Region: 10
Land Type: Private
Federal Waste Generator Description: Not a generator, verified
Non-Notifier: Not reported
Biennial Report Cycle: Not reported
Accessibility: Not reported
Active Site Indicator: Not reported
State District Owner: WA
State District: CRO
Mailing Address: 212 S 6TH AVE
Mailing City,State,Zip: YAKIMA, WA 98902-3303
Owner Name: AC DAVIS HIGH S A
Owner Type: Private
Operator Name: Not reported
Operator Type: Not reported

Map ID
Direction
Distance
Elevation

MAP FINDINGS

Site

Database(s)

EDR ID Number
EPA ID Number

AC DAVIS HIGH SCHOOL (Continued)

1000110146

Short-Term Generator Activity:	No
Importer Activity:	No
Mixed Waste Generator:	No
Transporter Activity:	No
Transfer Facility Activity:	No
Recycler Activity with Storage:	No
Small Quantity On-Site Burner Exemption:	No
Smelting Melting and Refining Furnace Exemption:	No
Underground Injection Control:	No
Off-Site Waste Receipt:	No
Universal Waste Indicator:	No
Universal Waste Destination Facility:	No
Federal Universal Waste:	No
Active Site Fed-Reg Treatment Storage and Disposal Facility:	Not reported
Active Site Converter Treatment storage and Disposal Facility:	Not reported
Active Site State-Reg Treatment Storage and Disposal Facility:	Not reported
Active Site State-Reg Handler:	---
Federal Facility Indicator:	Not reported
Hazardous Secondary Material Indicator:	NN
Sub-Part K Indicator:	Not reported
Commercial TSD Indicator:	No
Treatment Storage and Disposal Type:	Not reported
2018 GPRA Permit Baseline:	Not on the Baseline
2018 GPRA Renewals Baseline:	Not on the Baseline
Permit Renewals Workload Universe:	Not reported
Permit Workload Universe:	Not reported
Permit Progress Universe:	Not reported
Post-Closure Workload Universe:	Not reported
Closure Workload Universe:	Not reported
202 GPRA Corrective Action Baseline:	No
Corrective Action Workload Universe:	No
Subject to Corrective Action Universe:	No
Non-TSDs Where RCRA CA has Been Imposed Universe:	No
TSDs Potentially Subject to CA Under 3004 (u)/(v) Universe:	No
TSDs Only Subject to CA under Discretionary Auth Universe:	No
Corrective Action Priority Ranking:	No NCAPS ranking
Environmental Control Indicator:	No
Institutional Control Indicator:	No
Human Exposure Controls Indicator:	N/A
Groundwater Controls Indicator:	N/A
Operating TSD Universe:	Not reported
Full Enforcement Universe:	Not reported
Significant Non-Complier Universe:	No
Unaddressed Significant Non-Complier Universe:	No
Addressed Significant Non-Complier Universe:	No
Significant Non-Complier With a Compliance Schedule Universe:	No
Financial Assurance Required:	Not reported
Handler Date of Last Change:	20120216
Recognized Trader-Importer:	No
Recognized Trader-Exporter:	No
Importer of Spent Lead Acid Batteries:	No
Exporter of Spent Lead Acid Batteries:	No
Recycler Activity Without Storage:	Not reported
Manifest Broker:	Not reported
Sub-Part P Indicator:	No

Map ID
Direction
Distance
Elevation

MAP FINDINGS

Site

Database(s)

EDR ID Number
EPA ID Number

AC DAVIS HIGH SCHOOL (Continued)

1000110146

Handler - Owner Operator:

Owner/Operator Indicator:	Owner
Owner/Operator Name:	AC DAVIS HIGH SCHOOL
Legal Status:	Private
Date Became Current:	19960502
Date Ended Current:	Not reported
Owner/Operator Address:	6TH & PINE
Owner/Operator City,State,Zip:	YAKIMA, WA 98901
Owner/Operator Telephone:	000-000-0000
Owner/Operator Telephone Ext:	Not reported
Owner/Operator Fax:	Not reported
Owner/Operator Email:	Not reported

Owner/Operator Indicator:	Operator
Owner/Operator Name:	AC DAVIS HIGH SCHOOL
Legal Status:	Private
Date Became Current:	Not reported
Date Ended Current:	Not reported
Owner/Operator Address:	6TH & PINE
Owner/Operator City,State,Zip:	YAKIMA, WA 98902
Owner/Operator Telephone:	000-000-0000
Owner/Operator Telephone Ext:	Not reported
Owner/Operator Fax:	Not reported
Owner/Operator Email:	Not reported

Owner/Operator Indicator:	Operator
Owner/Operator Name:	AC DAVIS HIGH SCHOOL
Legal Status:	Private
Date Became Current:	Not reported
Date Ended Current:	Not reported
Owner/Operator Address:	6TH & PINE
Owner/Operator City,State,Zip:	YAKIMA, WA 98901-0000
Owner/Operator Telephone:	000-000-0000
Owner/Operator Telephone Ext:	Not reported
Owner/Operator Fax:	Not reported
Owner/Operator Email:	Not reported

Owner/Operator Indicator:	Owner
Owner/Operator Name:	AC DAVIS HIGH SCHOOL
Legal Status:	Private
Date Became Current:	Not reported
Date Ended Current:	Not reported
Owner/Operator Address:	6TH & PINE
Owner/Operator City,State,Zip:	YAKIMA, WA 98902
Owner/Operator Telephone:	000-000-0000
Owner/Operator Telephone Ext:	Not reported
Owner/Operator Fax:	Not reported
Owner/Operator Email:	Not reported

Owner/Operator Indicator:	Owner
Owner/Operator Name:	SEE PAPER COPY
Legal Status:	Private
Date Became Current:	Not reported
Date Ended Current:	Not reported
Owner/Operator Address:	6TH & PINE
Owner/Operator City,State,Zip:	YAKIMA, WA 98902
Owner/Operator Telephone:	000-000-0000

Map ID
Direction
Distance
Elevation

MAP FINDINGS

Site

Database(s)

EDR ID Number
EPA ID Number

AC DAVIS HIGH SCHOOL (Continued)

1000110146

Owner/Operator Telephone Ext:	Not reported
Owner/Operator Fax:	Not reported
Owner/Operator Email:	Not reported
Owner/Operator Indicator:	Owner
Owner/Operator Name:	AC DAVIS HIGH S A
Legal Status:	Private
Date Became Current:	19960502
Date Ended Current:	Not reported
Owner/Operator Address:	6TH & PINE
Owner/Operator City,State,Zip:	YAKIMA, WA 98901-0000
Owner/Operator Telephone:	000-000-0000
Owner/Operator Telephone Ext:	Not reported
Owner/Operator Fax:	Not reported
Owner/Operator Email:	Not reported

Historic Generators:

Receive Date:	19870602
Handler Name:	AC DAVIS HIGH SCHOOL
Federal Waste Generator Description:	Not a generator, verified
State District Owner:	WA
Large Quantity Handler of Universal Waste:	No
Recognized Trader Importer:	No
Recognized Trader Exporter:	No
Spent Lead Acid Battery Importer:	No
Spent Lead Acid Battery Exporter:	No
Current Record:	No
Non Storage Recycler Activity:	Not reported
Electronic Manifest Broker:	Not reported

Receive Date:	19870602
Handler Name:	AC DAVIS HIGH SCHOOL
Federal Waste Generator Description:	Not a generator, verified
State District Owner:	WA
Large Quantity Handler of Universal Waste:	No
Recognized Trader Importer:	No
Recognized Trader Exporter:	No
Spent Lead Acid Battery Importer:	No
Spent Lead Acid Battery Exporter:	No
Current Record:	Yes
Non Storage Recycler Activity:	Not reported
Electronic Manifest Broker:	Not reported

Receive Date:	19870602
Handler Name:	AC DAVIS HIGH SCHOOL
Federal Waste Generator Description:	Not a generator, verified
State District Owner:	WA
Large Quantity Handler of Universal Waste:	No
Recognized Trader Importer:	Not reported
Recognized Trader Exporter:	Not reported
Spent Lead Acid Battery Importer:	Not reported
Spent Lead Acid Battery Exporter:	Not reported
Current Record:	No
Non Storage Recycler Activity:	Not reported
Electronic Manifest Broker:	Not reported

Map ID
Direction
Distance
Elevation

MAP FINDINGS

Site

Database(s)

EDR ID Number
EPA ID Number

AC DAVIS HIGH SCHOOL (Continued)

1000110146

List of NAICS Codes and Descriptions:

NAICS Code: 61111
NAICS Description: ELEMENTARY AND SECONDARY SCHOOLS

Facility Has Received Notices of Violations:

Violations: No Violations Found

Evaluation Action Summary:

Evaluations: No Evaluations Found

P76
East
1/2-1
0.811 mi.
4281 ft.

CM HOLTZINGER COMPANY
127 W YAKIMA AVE
YAKIMA, WA 98902
Site 2 of 2 in cluster P

CSCSL **S109553750**
ALLSITES **N/A**

Relative:
Lower

CSCSL:

Actual:
1071 ft.

Name: UNION GOSPEL MISSION
Address: 127 W YAKIMA AVE
City,State,Zip: YAKIMA, WA 98902
Facility ID: 89865851
Region: Central
Lat/Long: 46.60157 / -120.51087
Clean Up Siteid: 6834
Site Status: Cleanup Started
Contaminant Name: Petroleum-Diesel
Alternate Site Names: CM HOLTZINGER COMPANY,Holtzinger Building
Site Rank: Not reported
Has Institutional Control:Not reported
Past VCP: True
Current VCP: Not reported
Ground Water: Not reported
Surface Water: Not reported
Soil: Confirmed Above Cleanup Levels
Sediment: Not reported
Air: Not reported
Bedrock: Not reported
Responsible Unit: Central

Name: UNION GOSPEL MISSION
Address: 127 W YAKIMA AVE
City,State,Zip: YAKIMA, WA 98902
Facility ID: 89865851
Region: Central
Lat/Long: 46.60157 / -120.51087
Clean Up Siteid: 6834
Site Status: Cleanup Started
Contaminant Name: Petroleum-Gasoline
Alternate Site Names: CM HOLTZINGER COMPANY,Holtzinger Building
Site Rank: Not reported
Has Institutional Control:Not reported
Past VCP: True
Current VCP: Not reported
Ground Water: Not reported
Surface Water: Not reported

Map ID
Direction
Distance
Elevation

MAP FINDINGS

Site

Database(s)

EDR ID Number
EPA ID Number

CM HOLTZINGER COMPANY (Continued)

S109553750

Soil: Confirmed Above Cleanup Levels
Sediment: Not reported
Air: Not reported
Bedrock: Not reported
Responsible Unit: Central

Name: UNION GOSPEL MISSION
Address: 127 W YAKIMA AVE
City,State,Zip: YAKIMA, WA 98902
Facility ID: 89865851
Region: Central
Lat/Long: 46.60157 / -120.51087
Clean Up Siteid: 6834
Site Status: Cleanup Started
Contaminant Name: Petroleum-Other
Alternate Site Names: CM HOLTZINGER COMPANY,Holtzinger Building
Site Rank: Not reported
Has Institutional Control:Not reported
Past VCP: True
Current VCP: Not reported
Ground Water: Not reported
Surface Water: Not reported
Soil: Confirmed Above Cleanup Levels
Sediment: Not reported
Air: Not reported
Bedrock: Not reported
Responsible Unit: Central

ALLSITES:

Name: CM HOLTZINGER COMPANY
Facility Id: 89865851

Interaction: 115914
Interaction 1: I
Interaction 2: HWG
Ecology Program: HAZWASTE
Program Data: TURBOWASTE
Facility Alt.: Not reported
Program ID: WA0000230763
Date Interaction: 1994-04-19 00:00:00
Date Interaction 3: Hazardous Waste Generator
Latitude: 46.601565442000002
Longitude: -120.51087331700001

Interaction: 71074
Interaction 1: A
Interaction 2: LUST
Ecology Program: TOXICS
Program Data: ISIS
Facility Alt.: Not reported
Program ID: 498452
Date Interaction: 1994-06-16 00:00:00
Date Interaction 3: LUST Facility
Latitude: 46.601565442000002
Longitude: -120.51087331700001

Map ID
Direction
Distance
Elevation

MAP FINDINGS

Site

Database(s)

EDR ID Number
EPA ID Number

CM HOLTZINGER COMPANY (Continued)

S109553750

Interaction: 71075
Interaction 1: I
Interaction 2: UST
Ecology Program: TOXICS
Program Data: UST
Facility Alt.: Not reported
Program ID: 498452
Date Interaction: 2000-02-08 00:00:00
Date Interaction 3: Underground Storage Tank
Latitude: 46.601565442000002
Longitude: -120.51087331700001

Interaction: 71077
Interaction 1: A
Interaction 2: INDPNDNT
Ecology Program: TOXICS
Program Data: ISIS
Facility Alt.: UNION GOSPEL MISSION
Program ID: Not reported
Date Interaction: 2005-08-18 00:00:00
Date Interaction 3: Independent Cleanup
Latitude: 46.601565442000002
Longitude: -120.51087331700001

Interaction: 71076
Interaction 1: I
Interaction 2: VOLCLNST
Ecology Program: TOXICS
Program Data: ISIS
Facility Alt.: UNION GOSPEL MISSION
Program ID: CE0131
Date Interaction: 2002-04-11 00:00:00
Date Interaction 3: Voluntary Cleanup Sites
Latitude: 46.601565442000002
Longitude: -120.51087331700001

77
NE
1/2-1
0.816 mi.
4307 ft.

ROCHE FRUIT CO WAREHOUSE 4
610 N 1ST AVE
YAKIMA, WA 98907

CSCSL U003026742
LUST N/A
UST
ALLSITES

Relative:
Lower

CSCSL:
Name: ROCHE FRUIT CO WAREHOUSE 4
Address: 610 N 1ST AVE
City,State,Zip: YAKIMA, WA 98907
Facility ID: 75214769
Region: Central
Lat/Long: 46.60848 / -120.51302
Clean Up Siteid: 6623
Site Status: Awaiting Cleanup
Contaminant Name: Petroleum-Gasoline
Alternate Site Names: Not reported
Site Rank: Not reported
Has Institutional Control: Not reported

Actual:
1082 ft.

Map ID
Direction
Distance
Elevation

MAP FINDINGS

Site

Database(s)

EDR ID Number
EPA ID Number

ROCHE FRUIT CO WAREHOUSE 4 (Continued)

U003026742

Past VCP: Not reported
Current VCP: Not reported
Ground Water: Not reported
Surface Water: Not reported
Soil: Confirmed Above Cleanup Levels
Sediment: Not reported
Air: Not reported
Bedrock: Not reported
Responsible Unit: Central

LUST:

Name: ROCHE FRUIT CO WAREHOUSE 4
Address: 610 N 1ST AVE
City,State,Zip: YAKIMA, WA 98907
Facility ID: 75214769
Lust Status Type: LUST - Awaiting Cleanup
Cleanup Site ID: 6623
Cleanup Unit Type: Upland
Process Type: No Process
Cleanup Unit Name: Not reported
Response Section: Central
Release Date: 05/21/1992
Lust Date: 07/25/1996
Region: Central
Lust ID: 3119
UST ID: 3707
Contaminant Name: Petroleum-Gasoline
Ground Water: Not reported
Surface Water: Not reported
Soil: Confirmed Above Cleanup Levels
Sediment: Not reported
Air: Not reported
Bedrock: Not reported
Lat/Long: 46.608480 / -120.51302

UST:

Name: ROCHE FRUIT CO WAREHOUSE 4
Address: 610 N 1ST AVE
City: YAKIMA
Zip: 98907
Facility ID: 75214769
Site Id: 3707
Decimal Latitude: 46.60848
Decimal Longitude: -120.51302

Tank Name: 1
Tag Number: Not reported
Tank Status: Closure in Process
Tank Status Date: 8/6/1996
Tank Install Date: 12/31/1964
Tank Closure Date: Not reported
Capacity Range: Not reported
Tank Permit Expiration Date: Not reported
Tank Upgrade Date: Not reported
Tank Spill Prevention: Not reported
Tank Overfill Prevention: Not reported

Map ID
Direction
Distance
Elevation

MAP FINDINGS

Site

Database(s)

EDR ID Number
EPA ID Number

ROCHE FRUIT CO WAREHOUSE 4 (Continued)

U003026742

Tank Material: Steel
Tank Construction: Single Wall Tank
Tank Tightness Test: Not reported
Tank Corrosion Protection: Not reported
Tank Manifold: Not reported
Tank Release Detection: Not reported
Tank SFC Type: Not reported
Pipe Material: Steel
Pipe Construction: Not reported
Pipe Primary Release Detection: Not reported
Pipe Second Release Detection: Not reported
Pipe Corrosion Protection: Not reported
Pipe Pumping System: Not reported
Responsible Unit: Central
Dispenser/Pump SFC Type: Not reported
Region: Central
Is Active: False
Actual Capacity: Not reported
Pipe Install Date: Not reported
Turbine Sump Construction: Not reported
Compartment Number: 1
Stored Substance: Unleaded Gasoline
Used Substance: Not reported
Compartment Capacity: Not reported

ALLSITES:

Name: ROCHE FRUIT CO WAREHOUSE 4
Facility Id: 75214769

Interaction: 62591
Interaction 1: A
Interaction 2: LUST
Ecology Program: TOXICS
Program Data: ISIS
Facility Alt.: Not reported
Program ID: 3707
Date Interaction: 1992-05-21 00:00:00
Date Interaction 3: LUST Facility
Latitude: 46.608474244
Longitude: -120.513005635

Interaction: 62592
Interaction 1: A
Interaction 2: UST
Ecology Program: TOXICS
Program Data: UST
Facility Alt.: Not reported
Program ID: 3707
Date Interaction: 1999-12-15 00:00:00
Date Interaction 3: Underground Storage Tank
Latitude: 46.608474244
Longitude: -120.513005635

Interaction: 62593
Interaction 1: A

Map ID
Direction
Distance
Elevation

MAP FINDINGS

Site

Database(s)

EDR ID Number
EPA ID Number

ROCHE FRUIT CO WAREHOUSE 4 (Continued)

U003026742

Interaction 2: INDPNDNT
Ecology Program: TOXICS
Program Data: ISIS
Facility Alt.: ROCHE FRUIT CO WAREHOUSE 4
Program ID: Not reported
Date Interaction: 1992-05-21 00:00:00
Date Interaction 3: Independent Cleanup
Latitude: 46.608474244
Longitude: -120.513005635

78
NNE
1/2-1
0.826 mi.
4363 ft.

UNOCAL 76
920 N 6TH AVE
YAKIMA, WA 98902

CSCSL
ALLSITES
RCRA NonGen / NLR
ASBESTOS

1000660054
WAD988497350

Relative:
Lower
Actual:
1093 ft.

CSCSL:
Name: UNOCAL 76
Address: 920 N 6TH AVE
City,State,Zip: YAKIMA, WA 98902
Facility ID: 53365837
Region: Central
Lat/Long: 46.61384 / -120.52003
Clean Up Siteid: 2625
Site Status: Cleanup Started
Contaminant Name: Petroleum Products-Unspecified
Alternate Site Names: DURAN DISTRIBUTING,FORMER 76 PRODUCTS COMPANY,FREETH DISTRIBUTION INC,TOSCO BULK PLANT NO. 0888,UNOCAL BULK PLANT #0888
Site Rank: 2 - Moderate-High Risk
Has Institutional Control:Not reported
Past VCP: True
Current VCP: True
Ground Water: Confirmed Above Cleanup Levels
Surface Water: Not reported
Soil: Confirmed Above Cleanup Levels
Sediment: Not reported
Air: Not reported
Bedrock: Not reported
Responsible Unit: Central

ALLSITES:

Name: UNOCAL 76
Facility Id: 53365837

Interaction: 49968
Interaction 1: A
Interaction 2: TIER2
Ecology Program: HAZWASTE
Program Data: EPCRA
Facility Alt.: Not reported
Program ID: WAD988497350
Date Interaction: 1988-01-01 00:00:00
Date Interaction 3: Emergency/Haz Chem Rpt TI
Latitude: 46.613834245
Longitude: -120.520015633

Map ID
Direction
Distance
Elevation

MAP FINDINGS

Site

Database(s)

EDR ID Number
EPA ID Number

UNOCAL 76 (Continued)

1000660054

Interaction: 49969
Interaction 1: I
Interaction 2: HWG
Ecology Program: HAZWASTE
Program Data: TURBOWASTE
Facility Alt.: Not reported
Program ID: WAD988497350
Date Interaction: 1991-12-03 00:00:00
Date Interaction 3: Hazardous Waste Generator
Latitude: 46.613834245
Longitude: -120.520015633

Interaction: 49970
Interaction 1: A
Interaction 2: SCS
Ecology Program: TOXICS
Program Data: ISIS
Facility Alt.: UNOCAL 76
Program ID: Not reported
Date Interaction: 1998-06-08 00:00:00
Date Interaction 3: State Cleanup Site
Latitude: 46.613834245
Longitude: -120.520015633

Interaction: 123933
Interaction 1: A
Interaction 2: VOLCLNST
Ecology Program: TOXICS
Program Data: ISIS
Facility Alt.: UNOCAL 76
Program ID: CE0468
Date Interaction: 2017-11-09 00:00:00
Date Interaction 3: Voluntary Cleanup Sites
Latitude: 46.613834245
Longitude: -120.520015633

RCRA NonGen / NLR:

Date Form Received by Agency:	19911203
Handler Name:	UNOCAL 76
Handler Address:	920 N 6TH AVE
Handler City,State,Zip:	YAKIMA, WA 98902-1933
EPA ID:	WAD988497350
Contact Name:	DURAND DISTRIBU DURAND DISTRIBU
Contact Address:	5320 HWY 24
Contact City,State,Zip:	MOXEE, WA 98936-0000
Contact Telephone:	000-000-0000
Contact Fax:	000-000-0000
Contact Email:	Not reported
Contact Title:	Not reported
EPA Region:	10
Land Type:	Private
Federal Waste Generator Description:	Not a generator, verified
Non-Notifier:	Not reported
Biennial Report Cycle:	Not reported

Map ID
Direction
Distance
Elevation

MAP FINDINGS

Site

Database(s)

EDR ID Number
EPA ID Number

UNOCAL 76 (Continued)

1000660054

Accessibility:	Not reported
Active Site Indicator:	Not reported
State District Owner:	WA
State District:	CRO
Mailing Address:	5320 HWY 24
Mailing City,State,Zip:	MOXEE, WA 98936-0000
Owner Name:	DURAND DISTRIBU D
Owner Type:	Private
Operator Name:	Not reported
Operator Type:	Not reported
Short-Term Generator Activity:	No
Importer Activity:	No
Mixed Waste Generator:	No
Transporter Activity:	No
Transfer Facility Activity:	No
Recycler Activity with Storage:	No
Small Quantity On-Site Burner Exemption:	No
Smelting Melting and Refining Furnace Exemption:	No
Underground Injection Control:	No
Off-Site Waste Receipt:	No
Universal Waste Indicator:	No
Universal Waste Destination Facility:	No
Federal Universal Waste:	No
Active Site Fed-Reg Treatment Storage and Disposal Facility:	Not reported
Active Site Converter Treatment storage and Disposal Facility:	Not reported
Active Site State-Reg Treatment Storage and Disposal Facility:	Not reported
Active Site State-Reg Handler:	---
Federal Facility Indicator:	Not reported
Hazardous Secondary Material Indicator:	NN
Sub-Part K Indicator:	Not reported
Commercial TSD Indicator:	No
Treatment Storage and Disposal Type:	Not reported
2018 GPRA Permit Baseline:	Not on the Baseline
2018 GPRA Renewals Baseline:	Not on the Baseline
Permit Renewals Workload Universe:	Not reported
Permit Workload Universe:	Not reported
Permit Progress Universe:	Not reported
Post-Closure Workload Universe:	Not reported
Closure Workload Universe:	Not reported
202 GPRA Corrective Action Baseline:	No
Corrective Action Workload Universe:	No
Subject to Corrective Action Universe:	No
Non-TSDFs Where RCRA CA has Been Imposed Universe:	No
TSDFs Potentially Subject to CA Under 3004 (u)/(v) Universe:	No
TSDFs Only Subject to CA under Discretionary Auth Universe:	No
Corrective Action Priority Ranking:	No NCAPS ranking
Environmental Control Indicator:	No
Institutional Control Indicator:	No
Human Exposure Controls Indicator:	N/A
Groundwater Controls Indicator:	N/A
Operating TSDF Universe:	Not reported
Full Enforcement Universe:	Not reported
Significant Non-Complier Universe:	No
Unaddressed Significant Non-Complier Universe:	No
Addressed Significant Non-Complier Universe:	No
Significant Non-Complier With a Compliance Schedule Universe:	No
Financial Assurance Required:	Not reported

Map ID
Direction
Distance
Elevation

MAP FINDINGS

Site

Database(s)

EDR ID Number
EPA ID Number

UNOCAL 76 (Continued)

1000660054

Handler Date of Last Change:	20120216
Recognized Trader-Importer:	No
Recognized Trader-Exporter:	No
Importer of Spent Lead Acid Batteries:	No
Exporter of Spent Lead Acid Batteries:	No
Recycler Activity Without Storage:	Not reported
Manifest Broker:	Not reported
Sub-Part P Indicator:	No

Handler - Owner Operator:

Owner/Operator Indicator:	Operator
Owner/Operator Name:	DURAND DISTRIBUTING
Legal Status:	Private
Date Became Current:	Not reported
Date Ended Current:	Not reported
Owner/Operator Address:	920 N 6TH AVE
Owner/Operator City,State,Zip:	YAKIMA, WA 98902-1444
Owner/Operator Telephone:	000-000-0000
Owner/Operator Telephone Ext:	Not reported
Owner/Operator Fax:	Not reported
Owner/Operator Email:	Not reported

Owner/Operator Indicator:	Owner
Owner/Operator Name:	UNOCAL 76
Legal Status:	Private
Date Became Current:	Not reported
Date Ended Current:	Not reported
Owner/Operator Address:	920 N 6TH AVE
Owner/Operator City,State,Zip:	YAKIMA, WA 98902
Owner/Operator Telephone:	000-000-0000
Owner/Operator Telephone Ext:	Not reported
Owner/Operator Fax:	Not reported
Owner/Operator Email:	Not reported

Owner/Operator Indicator:	Operator
Owner/Operator Name:	UNOCAL 76
Legal Status:	Private
Date Became Current:	Not reported
Date Ended Current:	Not reported
Owner/Operator Address:	920 N 6TH AVE
Owner/Operator City,State,Zip:	YAKIMA, WA 98902
Owner/Operator Telephone:	000-000-0000
Owner/Operator Telephone Ext:	Not reported
Owner/Operator Fax:	Not reported
Owner/Operator Email:	Not reported

Owner/Operator Indicator:	Owner
Owner/Operator Name:	SEE PAPER COPY
Legal Status:	Private
Date Became Current:	Not reported
Date Ended Current:	Not reported
Owner/Operator Address:	920 N 6TH AVE
Owner/Operator City,State,Zip:	YAKIMA, WA 98902-1933
Owner/Operator Telephone:	000-000-0000
Owner/Operator Telephone Ext:	Not reported
Owner/Operator Fax:	Not reported

Map ID
Direction
Distance
Elevation

MAP FINDINGS

Site

Database(s)

EDR ID Number
EPA ID Number

UNOCAL 76 (Continued)

1000660054

Owner/Operator Email: Not reported

Owner/Operator Indicator: Owner
Owner/Operator Name: DURAND DISTRIBUTING
Legal Status: Private
Date Became Current: 19960502
Date Ended Current: Not reported
Owner/Operator Address: 920 N 6TH AVE
Owner/Operator City,State,Zip: YAKIMA, WA 98902-1444
Owner/Operator Telephone: 000-000-0000
Owner/Operator Telephone Ext: Not reported
Owner/Operator Fax: Not reported
Owner/Operator Email: Not reported

Owner/Operator Indicator: Owner
Owner/Operator Name: DURAND DISTRIBUTING
Legal Status: Private
Date Became Current: 19960502
Date Ended Current: Not reported
Owner/Operator Address: 920 N 6TH AVE
Owner/Operator City,State,Zip: YAKIMA, WA 98902
Owner/Operator Telephone: 000-000-0000
Owner/Operator Telephone Ext: Not reported
Owner/Operator Fax: Not reported
Owner/Operator Email: Not reported

Historic Generators:

Receive Date: 19911203
Handler Name: UNOCAL 76
Federal Waste Generator Description: Not a generator, verified
State District Owner: WA
Large Quantity Handler of Universal Waste: No
Recognized Trader Importer: No
Recognized Trader Exporter: No
Spent Lead Acid Battery Importer: No
Spent Lead Acid Battery Exporter: No
Current Record: No
Non Storage Recycler Activity: Not reported
Electronic Manifest Broker: Not reported

Receive Date: 19911203
Handler Name: UNOCAL 76
Federal Waste Generator Description: Not a generator, verified
State District Owner: WA
Large Quantity Handler of Universal Waste: No
Recognized Trader Importer: No
Recognized Trader Exporter: No
Spent Lead Acid Battery Importer: No
Spent Lead Acid Battery Exporter: No
Current Record: Yes
Non Storage Recycler Activity: Not reported
Electronic Manifest Broker: Not reported

Receive Date: 19911203
Handler Name: UNOCAL 76
Federal Waste Generator Description: Not a generator, verified
State District Owner: WA

Map ID
Direction
Distance
Elevation

MAP FINDINGS

Site

Database(s)

EDR ID Number
EPA ID Number

UNOCAL 76 (Continued)

1000660054

Large Quantity Handler of Universal Waste:	No
Recognized Trader Importer:	Not reported
Recognized Trader Exporter:	Not reported
Spent Lead Acid Battery Importer:	Not reported
Spent Lead Acid Battery Exporter:	Not reported
Current Record:	No
Non Storage Recycler Activity:	Not reported
Electronic Manifest Broker:	Not reported

List of NAICS Codes and Descriptions:

NAICS Code:	42471
NAICS Description:	PETROLEUM BULK STATIONS AND TERMINALS

Facility Has Received Notices of Violations:

Violations:	No Violations Found
-------------	---------------------

Evaluation Action Summary:

Evaluations:	No Evaluations Found
--------------	----------------------

ASBESTOS:

Name:	Not reported
Address:	920 N. 6TH AVE. INTERIOR V.A.T.
City,State,Zip:	YAKIMA, WA 98902
Facility Type:	Office
Parent ID:	0
Form ID:	107309##1455Asbes816218
Notice Date:	10/21/2015
Start Date:	11/02/2015
Completion Date:	11/11/2015
Initial:	1
Amended:	Not reported
On Hold:	Not reported
Off Hold:	Not reported
Emergency:	Not reported
Site Hours Start:	8:30am
Site Hours End:	2:30pm
Sunday:	Not reported
Monday:	1
Tuesday:	1
Wednesday:	1
Thursday:	1
Friday:	1
Saturday:	Not reported
Contractor ID:	Not reported
Phone:	509.943.1104
Job Site CAS:	Ulysess Alaniz
Project Form Email:	todd@asbmldsolutions.com
Property Owner Name:	Connell Oil Inc
Property Owner Agent:	Allen Romm
Property Owner Company:	Asbestos and Mold Solutions, I (ABCN00001455)
Property Owner Address:	P.O. Box 3998
Property Owner City:	Pasco
Property Owner State:	WA
Property Owner Zip4:	99302

Map ID
Direction
Distance
Elevation

MAP FINDINGS

Site

Database(s)

EDR ID Number
EPA ID Number

UNOCAL 76 (Continued)

1000660054

Property Owner Phone:	509.547.3326
Job Site Room:	Interior V.A.T.
Facility Age:	1970's
Facility Size:	1440 Sq. Ft.
Facility Remodel:	1
Facility Demo:	Not reported
Facility Repair:	Not reported
Facility Maint:	Not reported
Removed:	1
Encapsulated:	Not reported
Quantity Sq Ft:	~1400
Fireproofing:	Not reported
Popcorn Ceiling:	Not reported
CAB:	Not reported
Sheet Vinyl:	Not reported
Asbestos Paper:	Not reported
Boiler Insulation:	Not reported
Duct Paper:	Not reported
VAT:	1
Roofing:	Not reported
Sq Ft Other:	Not reported
Sq Ft Other Text:	Not reported
Quantity Lin Ft:	Not reported
Mag Pipe Insulation:	Not reported
Air Cell Pipe Insulation:	Not reported
Ducting Insulation:	Not reported
Cement Asbestos Pipe:	Not reported
Mudded Pipe Insulation:	Not reported
Duct Tape:	Not reported
Lin Ft Other1:	Not reported
Lin Ft Other1 Text:	Not reported
Lin Ft Other2:	Not reported
Lin Ft Other2 Text:	Not reported
Indoors:	1
Outdoors:	Not reported
Neg Pres Enclosure:	Not reported
Glove Bag:	Not reported
Mini Enclosure:	Not reported
Critical Barriers:	1
Wrap And Cut:	Not reported
Wet Methods:	1
HEPA Vacuum:	1
MANUALMETHODS :	1
Other CM1:	Not reported
Other CM1 Text:	Not reported
Other CM2:	Not reported
Other CM2 Text:	Not reported
Half Mask APR:	1
Full Face APR:	Not reported
PAPR:	Not reported
Type C Continuous:	Not reported
Type C Pressure:	Not reported
Other Resp Pro:	Not reported
Other Resp Pro Text:	Not reported
Comments:	Not reported
Date Time Submitted:	2015-10-21 06:55:41
Submitter IP Address:	72.10.25.36

Map ID
Direction
Distance
Elevation

MAP FINDINGS

Site

Database(s)

EDR ID Number
EPA ID Number

UNOCAL 76 (Continued)

1000660054

Region: 5
UBI: 602898684
Notice type: Initial
Project Type: Vinyl Asbestos Tile
Supervisor: Ulysess Alaniz ()
Supervisor Phone: Not reported
Certificate Status: ACTIVE

79
NW
1/2-1
0.829 mi.
4376 ft.

CITY OF YAKIMA PUBLIC WORKS DEPT
2301 FRUITVALE BLVD
YAKIMA, WA 98902

CSCSL **U001127759**
LUST **N/A**

UST

ALLSITES

Financial Assurance

Relative:
Higher

Actual:
1116 ft.

CSCSL:
Name: YAKIMA CITY SHOPS
Address: 2301 FRUITVALE BLVD
City,State,Zip: YAKIMA, WA 98902
Facility ID: 22928926
Region: Central
Lat/Long: 46.614897 / -120.540611
Clean Up Siteid: 5714
Site Status: Cleanup Started
Contaminant Name: Petroleum-Diesel
Alternate Site Names: CITY OF YAKIMA PUBLIC WORKS DEPT,Yakima City,Yakima City of Public Works Dept,YAKIMA CITY PUBLIC WORKS DEPARTMENT
Site Rank: Not reported
Has Institutional Control:Not reported
Past VCP: Not reported
Current VCP: Not reported
Ground Water: Confirmed Above Cleanup Levels
Surface Water: Not reported
Soil: Confirmed Above Cleanup Levels
Sediment: Not reported
Air: Not reported
Bedrock: Not reported
Responsible Unit: Central

Name: YAKIMA CITY SHOPS
Address: 2301 FRUITVALE BLVD
City,State,Zip: YAKIMA, WA 98902
Facility ID: 22928926
Region: Central
Lat/Long: 46.614897 / -120.540611
Clean Up Siteid: 5714
Site Status: Cleanup Started
Contaminant Name: Petroleum-Gasoline
Alternate Site Names: CITY OF YAKIMA PUBLIC WORKS DEPT,Yakima City,Yakima City of Public Works Dept,YAKIMA CITY PUBLIC WORKS DEPARTMENT
Site Rank: Not reported
Has Institutional Control:Not reported
Past VCP: Not reported
Current VCP: Not reported
Ground Water: Confirmed Above Cleanup Levels
Surface Water: Not reported
Soil: Confirmed Above Cleanup Levels
Sediment: Not reported
Air: Not reported

Map ID
Direction
Distance
Elevation

MAP FINDINGS

Site

Database(s)

EDR ID Number
EPA ID Number

CITY OF YAKIMA PUBLIC WORKS DEPT (Continued)

U001127759

Bedrock: Not reported
Responsible Unit: Central

LUST:

Name: YAKIMA CITY SHOPS
Address: 2301 FRUITVALE BLVD
City,State,Zip: YAKIMA, WA 98902
Facility ID: 22928926
Lust Status Type: LUST - Cleanup Started
Cleanup Site ID: 5714
Cleanup Unit Type: Upland
Process Type: No Process
Cleanup Unit Name: CITY OF YAKIMA PUBLIC WORKS DEPT,Yakima City,Yakima City of Public Works Dept,YAKIMA CITY PUBLIC WORKS DEPARTMENT
Response Section: Central
Release Date: 12/04/1992
Lust Date: 07/25/1996
Region: Central
Lust ID: 3152
UST ID: 100174
Contaminant Name: Petroleum-Diesel
Ground Water: Confirmed Above Cleanup Levels
Surface Water: Not reported
Soil: Confirmed Above Cleanup Levels
Sediment: Not reported
Air: Not reported
Bedrock: Not reported
Lat/Long: 46.614897 / -120.54061

Name: YAKIMA CITY SHOPS
Address: 2301 FRUITVALE BLVD
City,State,Zip: YAKIMA, WA 98902
Facility ID: 22928926
Lust Status Type: LUST - Cleanup Started
Cleanup Site ID: 5714
Cleanup Unit Type: Upland
Process Type: No Process
Cleanup Unit Name: CITY OF YAKIMA PUBLIC WORKS DEPT,Yakima City,Yakima City of Public Works Dept,YAKIMA CITY PUBLIC WORKS DEPARTMENT
Response Section: Central
Release Date: 12/04/1992
Lust Date: 07/25/1996
Region: Central
Lust ID: 3152
UST ID: 100174
Contaminant Name: Petroleum-Gasoline
Ground Water: Confirmed Above Cleanup Levels
Surface Water: Not reported
Soil: Confirmed Above Cleanup Levels
Sediment: Not reported
Air: Not reported
Bedrock: Not reported
Lat/Long: 46.614897 / -120.54061

UST:

Name: CITY OF YAKIMA PUBLIC WORKS DEPT

Map ID
Direction
Distance
Elevation

MAP FINDINGS

Site

Database(s)

EDR ID Number
EPA ID Number

CITY OF YAKIMA PUBLIC WORKS DEPT (Continued)

U001127759

Address: 2301 FRUITVALE BLVD
City: YAKIMA
Zip: 98902
Facility ID: 22928926
Site Id: 100174
Decimal Latitude: 46.614897
Decimal Longitude: -120.540611

Tank Name: Not reported
Tag Number: A8216
Tank Status: Operational
Tank Status Date: 8/6/1996
Tank Install Date: 4/8/1993
Tank Closure Date: Not reported
Capacity Range: 10,000 to 19,999 Gallons
Tank Permit Expiration Date: 11/30/2022
Tank Upgrade Date: 5/4/1998
Tank Spill Prevention: Spill Bucket/Spill Box
Tank Overfill Prevention: Automatic Shutoff (fill pipe)
Tank Material: Fiberglass Reinforced Plastic
Tank Construction: Double Wall Tank
Tank Tightness Test: Not reported
Tank Corrosion Protection: Corrosion Resistant
Tank Manifold: Not reported
Tank Release Detection: Automatic Tank Gauging
Tank SFC Type: Sump
Pipe Material: Fiberglass
Pipe Construction: Double Wall Pipe
Pipe Primary Release Detection: Automatic Line Leak Detector (ALLD)
Pipe Second Release Detection: Annual Line Tightness Test (LTT)
Pipe Corrosion Protection: Corrosion Resistant
Pipe Pumping System: Pressurized System
Responsible Unit: Central
Dispenser/Pump SFC Type: Sump
Region: Central
Is Active: True
Actual Capacity: 15000
Pipe Install Date: Not reported
Turbine Sump Construction: Not reported
Compartment Number: 1
Stored Substance: Unleaded Gasoline
Used Substance: Motor Fuel for Vehicles
Compartment Capacity: 15000

Name: CITY OF YAKIMA PUBLIC WORKS DEPT
Address: 2301 FRUITVALE BLVD
City: YAKIMA
Zip: 98902

Tank Name: Not reported
Tag Number: A8216
Tank Status: Operational
Tank Status Date: 8/6/1996
Tank Install Date: 4/8/1993
Tank Closure Date: Not reported
Capacity Range: 10,000 to 19,999 Gallons
Tank Permit Expiration Date: 11/30/2022

Map ID
Direction
Distance
Elevation

MAP FINDINGS

Site

Database(s)

EDR ID Number
EPA ID Number

CITY OF YAKIMA PUBLIC WORKS DEPT (Continued)

U001127759

Tank Upgrade Date: 5/4/1998
Tank Spill Prevention: Spill Bucket/Spill Box
Tank Overfill Prevention: Automatic Shutoff (fill pipe)
Tank Material: Fiberglass Reinforced Plastic
Tank Construction: Double Wall Tank
Tank Tightness Test: Not reported
Tank Corrosion Protection: Corrosion Resistant
Tank Manifold: Not reported
Tank Release Detection: Automatic Tank Gauging
Tank SFC Type: Sump
Pipe Material: Fiberglass
Pipe Construction: Double Wall Pipe
Pipe Primary Release Detection: Automatic Line Leak Detector (ALLD)
Pipe Second Release Detection: Annual Line Tightness Test (LTT)
Pipe Corrosion Protection: Corrosion Resistant
Pipe Pumping System: Pressurized System
Responsible Unit: Central
Dispenser/Pump SFC Type: Sump
Region: Central
Is Active: True
Actual Capacity: 15000
Pipe Install Date: Not reported
Turbine Sump Construction: Not reported
Compartment Number: 1
Stored Substance: Diesel
Used Substance: Motor Fuel for Vehicles
Compartment Capacity: 15000

Name: CITY OF YAKIMA PUBLIC WORKS DEPT
Address: 2301 FRUITVALE BLVD
City: YAKIMA
Zip: 98902

Tank Name: Not reported
Tag Number: A8216
Tank Status: Removed
Tank Status Date: 10/22/1992
Tank Install Date: 1/6/1974
Tank Closure Date: 3/10/1993
Capacity Range: 10,000 to 19,999 Gallons
Tank Permit Expiration Date: Not reported
Tank Upgrade Date: Not reported
Tank Spill Prevention: None
Tank Overfill Prevention: None
Tank Material: Not reported
Tank Construction: Single Wall Tank
Tank Tightness Test: Not reported
Tank Corrosion Protection: None
Tank Manifold: Not reported
Tank Release Detection: Manual Inventory Control (daily)
Tank SFC Type: Not reported
Pipe Material: Not reported
Pipe Construction: Single Wall Pipe
Pipe Primary Release Detection: Automatic Line Leak Detector (ALLD)
Pipe Second Release Detection: Not reported
Pipe Corrosion Protection: None
Pipe Pumping System: Pressurized System

Map ID
Direction
Distance
Elevation

MAP FINDINGS

Site

Database(s)

EDR ID Number
EPA ID Number

CITY OF YAKIMA PUBLIC WORKS DEPT (Continued)

U001127759

Responsible Unit: Central
Dispenser/Pump SFC Type: Not reported
Region: Central
Is Active: True
Actual Capacity: 10000
Pipe Install Date: Not reported
Turbine Sump Construction: Not reported
Compartment Number: 1
Stored Substance: Leaded Gasoline
Used Substance: Motor Fuel for Vehicles
Compartment Capacity: 10000

Name: CITY OF YAKIMA PUBLIC WORKS DEPT
Address: 2301 FRUITVALE BLVD
City: YAKIMA
Zip: 98902

Tank Name: Not reported
Tag Number: A8216
Tank Status: Removed
Tank Status Date: 10/22/1992
Tank Install Date: 1/6/1974
Tank Closure Date: 3/10/1993
Capacity Range: 10,000 to 19,999 Gallons
Tank Permit Expiration Date: Not reported
Tank Upgrade Date: Not reported
Tank Spill Prevention: None
Tank Overfill Prevention: None
Tank Material: Not reported
Tank Construction: Single Wall Tank
Tank Tightness Test: Not reported
Tank Corrosion Protection: None
Tank Manifold: Not reported
Tank Release Detection: Manual Inventory Control (daily)
Tank SFC Type: Not reported
Pipe Material: Not reported
Pipe Construction: Single Wall Pipe
Pipe Primary Release Detection: Automatic Line Leak Detector (ALLD)
Pipe Second Release Detection: Not reported
Pipe Corrosion Protection: None
Pipe Pumping System: Pressurized System
Responsible Unit: Central
Dispenser/Pump SFC Type: Not reported
Region: Central
Is Active: True
Actual Capacity: 10000
Pipe Install Date: Not reported
Turbine Sump Construction: Not reported
Compartment Number: 1
Stored Substance: Diesel
Used Substance: Motor Fuel for Vehicles
Compartment Capacity: 10000

Name: CITY OF YAKIMA PUBLIC WORKS DEPT
Address: 2301 FRUITVALE BLVD
City: YAKIMA
Zip: 98902

Map ID
Direction
Distance
Elevation

MAP FINDINGS

Site

Database(s)

EDR ID Number
EPA ID Number

CITY OF YAKIMA PUBLIC WORKS DEPT (Continued)

U001127759

Tank Name: Not reported
Tag Number: A8216
Tank Status: Removed
Tank Status Date: 10/22/1992
Tank Install Date: 1/6/1974
Tank Closure Date: 3/10/1993
Capacity Range: 10,000 to 19,999 Gallons
Tank Permit Expiration Date: Not reported
Tank Upgrade Date: Not reported
Tank Spill Prevention: None
Tank Overfill Prevention: None
Tank Material: Not reported
Tank Construction: Single Wall Tank
Tank Tightness Test: Not reported
Tank Corrosion Protection: None
Tank Manifold: Not reported
Tank Release Detection: Manual Inventory Control (daily)
Tank SFC Type: Not reported
Pipe Material: Not reported
Pipe Construction: Single Wall Pipe
Pipe Primary Release Detection: Automatic Line Leak Detector (ALLD)
Pipe Second Release Detection: Not reported
Pipe Corrosion Protection: None
Pipe Pumping System: Pressurized System
Responsible Unit: Central
Dispenser/Pump SFC Type: Not reported
Region: Central
Is Active: True
Actual Capacity: 10000
Pipe Install Date: Not reported
Turbine Sump Construction: Not reported
Compartment Number: 1
Stored Substance: Unleaded Gasoline
Used Substance: Motor Fuel for Vehicles
Compartment Capacity: 10000

Name: CITY OF YAKIMA PUBLIC WORKS DEPT
Address: 2301 FRUITVALE BLVD
City: YAKIMA
Zip: 98902

Tank Name: Not reported
Tag Number: A8216
Tank Status: Removed
Tank Status Date: 10/22/1992
Tank Install Date: 1/6/1974
Tank Closure Date: 3/10/1993
Capacity Range: 10,000 to 19,999 Gallons
Tank Permit Expiration Date: Not reported
Tank Upgrade Date: Not reported
Tank Spill Prevention: None
Tank Overfill Prevention: None
Tank Material: Not reported
Tank Construction: Single Wall Tank
Tank Tightness Test: Not reported
Tank Corrosion Protection: None
Tank Manifold: Not reported

Map ID
Direction
Distance
Elevation

MAP FINDINGS

Site

Database(s)

EDR ID Number
EPA ID Number

CITY OF YAKIMA PUBLIC WORKS DEPT (Continued)

U001127759

Tank Release Detection: Manual Inventory Control (daily)
Tank SFC Type: Not reported
Pipe Material: Not reported
Pipe Construction: Single Wall Pipe
Pipe Primary Release Detection: Automatic Line Leak Detector (ALLD)
Pipe Second Release Detection: Not reported
Pipe Corrosion Protection: None
Pipe Pumping System: Pressurized System
Responsible Unit: Central
Dispenser/Pump SFC Type: Not reported
Region: Central
Is Active: True
Actual Capacity: 10000
Pipe Install Date: Not reported
Turbine Sump Construction: Not reported
Compartment Number: 1
Stored Substance: Diesel
Used Substance: Motor Fuel for Vehicles
Compartment Capacity: 10000

Name: CITY OF YAKIMA PUBLIC WORKS DEPT
Address: 2301 FRUITVALE BLVD
City: YAKIMA
Zip: 98902

Tank Name: Not reported
Tag Number: A8216
Tank Status: Removed
Tank Status Date: 10/22/1992
Tank Install Date: 1/6/1974
Tank Closure Date: 3/10/1993
Capacity Range: 111 TO 1,100 Gallons
Tank Permit Expiration Date: Not reported
Tank Upgrade Date: Not reported
Tank Spill Prevention: 25 Gallons or less
Tank Overfill Prevention: 25 Gallons or less
Tank Material: Steel
Tank Construction: Single Wall Tank
Tank Tightness Test: Not reported
Tank Corrosion Protection: None
Tank Manifold: Not reported
Tank Release Detection: Weekly Manual Gauging
Tank SFC Type: Not reported
Pipe Material: Steel
Pipe Construction: Single Wall Pipe
Pipe Primary Release Detection: Other
Pipe Second Release Detection: Not reported
Pipe Corrosion Protection: Other
Pipe Pumping System: Product Removed by Reclaimer
Responsible Unit: Central
Dispenser/Pump SFC Type: Not reported
Region: Central
Is Active: True
Actual Capacity: 1000
Pipe Install Date: Not reported
Turbine Sump Construction: Not reported
Compartment Number: 1

Map ID
Direction
Distance
Elevation

MAP FINDINGS

Site

Database(s)

EDR ID Number
EPA ID Number

CITY OF YAKIMA PUBLIC WORKS DEPT (Continued)

U001127759

Stored Substance: Used Oil/Waste Oil
Used Substance: Not reported
Compartment Capacity: 1000

ALLSITES:

Name: YAKIMA CITY
Facility Id: 22928926

Interaction: 32821
Interaction 1: I
Interaction 2: HWP
Ecology Program: HAZWASTE
Program Data: HWPPRT
Facility Alt.: Not reported
Program ID: WAD980986400
Date Interaction: 1997-01-01 00:00:00
Date Interaction 3: Hazardous Waste Planner
Latitude: 46.614891110000002
Longitude: -120.540602255

Interaction: 86951
Interaction 1: A
Interaction 2: MS4P2EASTGP
Ecology Program: WATQUAL
Program Data: PARIS
Facility Alt.: Yakima City
Program ID: WAR046013
Date Interaction: 2007-02-16 00:00:00
Date Interaction 3: Municipal SW Phase II Eas
Latitude: 46.614891110000002
Longitude: -120.540602255

Interaction: 32819
Interaction 1: I
Interaction 2: HWG
Ecology Program: HAZWASTE
Program Data: TURBOWASTE
Facility Alt.: Not reported
Program ID: WAD980986400
Date Interaction: 1986-08-22 00:00:00
Date Interaction 3: Hazardous Waste Generator
Latitude: 46.614891110000002
Longitude: -120.540602255

Interaction: 32820
Interaction 1: A
Interaction 2: LUST
Ecology Program: TOXICS
Program Data: ISIS
Facility Alt.: Yakima City Shops
Program ID: 100174
Date Interaction: 1992-12-04 00:00:00
Date Interaction 3: LUST Facility
Latitude: 46.614891110000002

Map ID
Direction
Distance
Elevation

MAP FINDINGS

Site

Database(s)

EDR ID Number
EPA ID Number

CITY OF YAKIMA PUBLIC WORKS DEPT (Continued)

U001127759

Longitude: -120.540602255

Interaction: 32823
Interaction 1: A
Interaction 2: INDPNDNT
Ecology Program: TOXICS
Program Data: ISIS
Facility Alt.: Yakima City Shops
Program ID: Not reported
Date Interaction: 1992-12-04 00:00:00
Date Interaction 3: Independent Cleanup
Latitude: 46.614891110000002
Longitude: -120.540602255

Interaction: 32822
Interaction 1: A
Interaction 2: UST
Ecology Program: TOXICS
Program Data: UST
Facility Alt.: Yakima City of Public Works Dept
Program ID: 100174
Date Interaction: 2000-02-08 00:00:00
Date Interaction 3: Underground Storage Tank
Latitude: 46.614891110000002
Longitude: -120.540602255

WA Financial Assurance 1:

Name: CITY OF YAKIMA PUBLIC WORKS DEPT
Address: 2301 FRUITVALE BLVD
City,State,Zip: YAKIMA, WA 98902
DOE Site ID: 100174
Financial Resp Type: SCOTTSDALE INSURANCE COMPANY
Inception Date: 01/10/2020
Expiration Date: 01/10/2021
Address 2: Not reported
Policy Number: VGS0002483
Effective Date: 01/10/2020
Liability Limit Type: Not reported
Compliance Method: Not reported
Proof of Responsibility Document Flag: Not reported
Retroactive Date: Not reported
Latitude: 46.614897
Longitude: -120.540611

Name: CITY OF YAKIMA PUBLIC WORKS DEPT
Address: 2301 FRUITVALE BLVD
City,State,Zip: YAKIMA, WA 98902
DOE Site ID: 100174
Financial Resp Type: SCOTTSDALE INSURANCE COMPANY
Inception Date: 01/10/2021
Expiration Date: 01/10/2022
Address 2: Not reported
Policy Number: VGS0002588
Effective Date: 01/10/2021

Map ID
Direction
Distance
Elevation

MAP FINDINGS

Site

Database(s)

EDR ID Number
EPA ID Number

CITY OF YAKIMA PUBLIC WORKS DEPT (Continued)

U001127759

Liability Limit Type: Not reported
Compliance Method: Not reported
Proof of Responsibility Document Flag: Not reported
Retroactive Date: Not reported
Latitude: 46.614897
Longitude: -120.540611

Name: CITY OF YAKIMA PUBLIC WORKS DEPT
Address: 2301 FRUITVALE BLVD
City,State,Zip: YAKIMA, WA 98902
DOE Site ID: 100174
Financial Resp Type: SELF INSURANCE
Inception Date: 05/14/2015
Expiration Date: 05/14/2016
Address 2: Not reported
Policy Number: 397005272 151550576
Effective Date: 05/14/2015
Liability Limit Type: Not reported
Compliance Method: Not reported
Proof of Responsibility Document Flag: Not reported
Retroactive Date: Not reported
Latitude: 46.614897
Longitude: -120.540611

Name: CITY OF YAKIMA PUBLIC WORKS DEPT
Address: 2301 FRUITVALE BLVD
City,State,Zip: YAKIMA, WA 98902
DOE Site ID: 100174
Financial Resp Type: SELF INSURANCE
Inception Date: 01/10/2017
Expiration Date: 01/10/2018
Address 2: Not reported
Policy Number: VGS0002170
Effective Date: 01/10/2017
Liability Limit Type: Not reported
Compliance Method: Not reported
Proof of Responsibility Document Flag: Not reported
Retroactive Date: Not reported
Latitude: 46.614897
Longitude: -120.540611

Name: CITY OF YAKIMA PUBLIC WORKS DEPT
Address: 2301 FRUITVALE BLVD
City,State,Zip: YAKIMA, WA 98902
DOE Site ID: 100174
Financial Resp Type: SCOTTSDALE INSURANCE COMPANY
Inception Date: 01/10/2018
Expiration Date: 01/10/2019
Address 2: Not reported
Policy Number: VGS0002170
Effective Date: 01/10/2018
Liability Limit Type: Not reported
Compliance Method: Not reported
Proof of Responsibility Document Flag: Not reported
Retroactive Date: Not reported
Latitude: 46.614897
Longitude: -120.540611

Map ID
Direction
Distance
Elevation

MAP FINDINGS

EDR ID Number
EPA ID Number

Q80 **RH BOWLES COMPANY INC UST 9260**
NNE **401 W I ST**
1/2-1 **YAKIMA, WA 98902**
0.939 mi.
4957 ft. **Site 1 of 2 in cluster Q**

CSCSL **1007062690**
ALLSITES **N/A**
FINDS

Relative:
Lower

CSCSL:

Actual:
1091 ft.

Name: RH BOWLES COMPANY BISSELL DISTRIBUTING UST 9260
Address: 401 W I ST
City,State,Zip: YAKIMA, WA 98902
Facility ID: 94312127
Region: Central
Lat/Long: 46.61437 / -120.51769
Clean Up Siteid: 6906
Site Status: Cleanup Started
Contaminant Name: Petroleum-Gasoline
Alternate Site Names: BISSELL DISTRIBUTING,RH BOWLES CO INC BULK PLANT,RH BOWLES COMPANY INC,RH BOWLES COMPANY INC UST 9260
Site Rank: Not reported
Has Institutional Control:Not reported
Past VCP: Not reported
Current VCP: Not reported
Ground Water: Not reported
Surface Water: Not reported
Soil: Confirmed Above Cleanup Levels
Sediment: Not reported
Air: Not reported
Bedrock: Not reported
Responsible Unit: Central

ALLSITES:

Name: RH BOWLES COMPANY INC UST 9260
Facility Id: 94312127

Interaction: 73392
Interaction 1: I
Interaction 2: UST
Ecology Program: TOXICS
Program Data: UST
Facility Alt.: Not reported
Program ID: 9260
Date Interaction: 2000-01-27 00:00:00
Date Interaction 3: Underground Storage Tank
Latitude: 46.614364244999997
Longitude: -120.517675633

Interaction: 73391
Interaction 1: A
Interaction 2: LUST
Ecology Program: TOXICS
Program Data: ISIS
Facility Alt.: Not reported
Program ID: 9260
Date Interaction: 1999-02-08 00:00:00
Date Interaction 3: LUST Facility
Latitude: 46.614364244999997
Longitude: -120.517675633

Map ID
Direction
Distance
Elevation

MAP FINDINGS

Site

Database(s)

EDR ID Number
EPA ID Number

RH BOWLES COMPANY INC UST 9260 (Continued)

1007062690

Interaction: 73390
Interaction 1: A
Interaction 2: TIER2
Ecology Program: HAZWASTE
Program Data: EPCRA
Facility Alt.: Not reported
Program ID: CRK000010450
Date Interaction: 1988-01-01 00:00:00
Date Interaction 3: Emergency/Haz Chem Rpt TI
Latitude: 46.614364244999997
Longitude: -120.517675633

Interaction: 73393
Interaction 1: A
Interaction 2: INDPNDNT
Ecology Program: TOXICS
Program Data: ISIS
Facility Alt.: RH BOWLES COMPANY INC UST 9260
Program ID: Not reported
Date Interaction: 1999-02-08 00:00:00
Date Interaction 3: Independent Cleanup
Latitude: 46.614364244999997
Longitude: -120.517675633

FINDS:

Registry ID: 110015392314

Click Here:

Environmental Interest/Information System:

Washington Facility / Site Identification System (WA-FSIS) provides a means to query and display data maintained by the Washington Department of Ecology. This system contains key information for each facility/site that is currently, or has been, of interest to the Air Quality, Dam Safety, Hazardous Waste, Toxics Cleanup, and Water Quality Programs.

[Click this hyperlink](#) while viewing on your computer to access additional FINDS: detail in the EDR Site Report.

Q81
NNE
1/2-1
0.953 mi.
5033 ft.

BISSELL DISTRIBUTING
311 W I ST
YAKIMA, WA 98902
Site 2 of 2 in cluster Q

HSL **S104918231**
CSCSL **N/A**
ALLSITES

Relative:
Lower
Actual:
1090 ft.

HSL:
Name: BISSELL DISTRIBUTING
Address: Not reported
City,State,Zip: YAKIMA, WA
edr_fstat: WA
edr_fzip: Not reported
edr_fcnty: YAKIMA
edr_zip: Not reported
Facility Type: Hazardous Sites List
Facility Status: Cleanup Started
FSID Number: 92688321

Map ID
Direction
Distance
Elevation

MAP FINDINGS

Site

Database(s)

EDR ID Number
EPA ID Number

BISSELL DISTRIBUTING (Continued)

S104918231

Rank: 5
Region: CE
EDR Link ID: 92688321
Region Decode: CENTRAL REGIONAL OFFICE

CSCSL:

Name: BISSELL DISTRIBUTING
Address: 311 W I ST
City,State,Zip: YAKIMA, WA 98902
Facility ID: 92688321
Region: Central
Lat/Long: 46.614570816275 / -120.5170099297
Clean Up Siteid: 2564
Site Status: Cleanup Started
Contaminant Name: Petroleum Products-Unspecified
Alternate Site Names: Not reported
Site Rank: 5 - Lowest Assessed Risk
Has Institutional Control: Not reported
Past VCP: Not reported
Current VCP: Not reported
Ground Water: Not reported
Surface Water: Not reported
Soil: Confirmed Above Cleanup Levels
Sediment: Not reported
Air: Not reported
Bedrock: Not reported
Responsible Unit: Central

ALLSITES:

Name: BISSELL DISTRIBUTING
Facility Id: 92688321

Interaction: 113424
Interaction 1: A
Interaction 2: TIER2
Ecology Program: HAZWASTE
Program Data: EPCRA
Facility Alt.: R E POWELL DISTRIBUTING POWELL CHRISTENSEN YAKIMA
Program ID: CRK000086670
Date Interaction: 2015-05-22 00:00:00
Date Interaction 3: Emergency/Haz Chem Rpt TI
Latitude: 46.614565061
Longitude: -120.51699556299999

Interaction: 72355
Interaction 1: A
Interaction 2: INDPNDNT
Ecology Program: TOXICS
Program Data: ISIS
Facility Alt.: BISSELL DISTRIBUTING
Program ID: Not reported
Date Interaction: 2000-11-09 00:00:00
Date Interaction 3: Independent Cleanup
Latitude: 46.614565061
Longitude: -120.51699556299999

Map ID
Direction
Distance
Elevation

MAP FINDINGS

Site

Database(s)

EDR ID Number
EPA ID Number

82
ENE
1/2-1
0.986 mi.
5205 ft.

SMITTYS CONOCO 190
301 N 1ST ST
YAKIMA, WA 98902

CSCSL
ALLSITES
SPILLS
PTAP

S108024278
N/A

Relative:
Lower

CSCSL:

Actual:
1074 ft.

Name: SMITTYS CONOCO 190
Address: 301 N 1ST ST
City,State,Zip: YAKIMA, WA 98902
Facility ID: 75697971
Region: Central
Lat/Long: 46.606375 / -120.507676
Clean Up Siteid: 12000
Site Status: Cleanup Started
Contaminant Name: Benzene
Alternate Site Names: Lincoln Conoco
Site Rank: Not reported
Has Institutional Control: Not reported
Past VCP: True
Current VCP: Not reported
Ground Water: Confirmed Above Cleanup Levels
Surface Water: Not reported
Soil: Confirmed Above Cleanup Levels
Sediment: Not reported
Air: Not reported
Bedrock: Not reported
Responsible Unit: Pollution Liability Ins Agcy

Name: SMITTYS CONOCO 190
Address: 301 N 1ST ST
City,State,Zip: YAKIMA, WA 98902
Facility ID: 75697971
Region: Central
Lat/Long: 46.606375 / -120.507676
Clean Up Siteid: 12000
Site Status: Cleanup Started
Contaminant Name: Petroleum-Diesel
Alternate Site Names: Lincoln Conoco
Site Rank: Not reported
Has Institutional Control: Not reported
Past VCP: True
Current VCP: Not reported
Ground Water: Confirmed Above Cleanup Levels
Surface Water: Not reported
Soil: Confirmed Above Cleanup Levels
Sediment: Not reported
Air: Not reported
Bedrock: Not reported
Responsible Unit: Pollution Liability Ins Agcy

Name: SMITTYS CONOCO 190
Address: 301 N 1ST ST
City,State,Zip: YAKIMA, WA 98902
Facility ID: 75697971
Region: Central
Lat/Long: 46.606375 / -120.507676
Clean Up Siteid: 12000
Site Status: Cleanup Started

Map ID
Direction
Distance
Elevation

MAP FINDINGS

Site

Database(s)

EDR ID Number
EPA ID Number

SMITTYS CONOCO 190 (Continued)

S108024278

Contaminant Name: Petroleum-Gasoline
Alternate Site Names: Lincoln Conoco
Site Rank: Not reported
Has Institutional Control: Not reported
Past VCP: True
Current VCP: Not reported
Ground Water: Confirmed Above Cleanup Levels
Surface Water: Not reported
Soil: Confirmed Above Cleanup Levels
Sediment: Not reported
Air: Not reported
Bedrock: Not reported
Responsible Unit: Pollution Liability Ins Agcy

ALLSITES:

Name: SMITTYS CONOCO 190
Facility Id: 75697971

Interaction: 102794
Interaction 1: A
Interaction 2: SCS
Ecology Program: TOXICS
Program Data: ISIS
Facility Alt.: SMITTYS CONOCO 190
Program ID: Not reported
Date Interaction: 2012-08-02 00:00:00
Date Interaction 3: State Cleanup Site
Latitude: 46.606369960999999
Longitude: -120.50765145299999

Interaction: 119160
Interaction 1: I
Interaction 2: VOLCLNST
Ecology Program: TOXICS
Program Data: ISIS
Facility Alt.: SMITTYS CONOCO 190
Program ID: CEO412
Date Interaction: 2016-08-06 00:00:00
Date Interaction 3: Voluntary Cleanup Sites
Latitude: 46.606369960999999
Longitude: -120.50765145299999

Interaction: 106987
Interaction 1: A
Interaction 2: LUST
Ecology Program: TOXICS
Program Data: ISIS
Facility Alt.: SMITTYS CONOCO 190
Program ID: 3373
Date Interaction: 2012-07-11 00:00:00
Date Interaction 3: LUST Facility
Latitude: 46.606369960999999
Longitude: -120.50765145299999

Map ID
Direction
Distance
Elevation

MAP FINDINGS

Site

Database(s)

EDR ID Number
EPA ID Number

SMITTYS CONOCO 190 (Continued)

S108024278

Interaction: 62995
Interaction 1: I
Interaction 2: TIER2
Ecology Program: HAZWASTE
Program Data: EPCRA
Facility Alt.: Not reported
Program ID: CRK000029890
Date Interaction: 1991-01-01 00:00:00
Date Interaction 3: Emergency/Haz Chem Rpt TI
Latitude: 46.606369960999999
Longitude: -120.50765145299999

Interaction: 62996
Interaction 1: A
Interaction 2: UST
Ecology Program: TOXICS
Program Data: UST
Facility Alt.: Not reported
Program ID: 3373
Date Interaction: 1999-12-15 00:00:00
Date Interaction 3: Underground Storage Tank
Latitude: 46.606369960999999
Longitude: -120.50765145299999

Interaction: 112900
Interaction 1: I
Interaction 2: ENFORFNL
Ecology Program: TOXICS
Program Data: DMS
Facility Alt.: Not reported
Program ID: Not reported
Date Interaction: 2012-06-28 00:00:00
Date Interaction 3: Enforcement Final
Latitude: 46.606369960999999
Longitude: -120.50765145299999

Interaction: 114831
Interaction 1: I
Interaction 2: VOLCLNST
Ecology Program: TOXICS
Program Data: ISIS
Facility Alt.: Smittys Conoco 190
Program ID: CE0429
Date Interaction: 2015-09-14 00:00:00
Date Interaction 3: Voluntary Cleanup Sites
Latitude: 46.606369960999999
Longitude: -120.50765145299999

SPILLS ERTS:

Facility Site ID: Not reported
Name: SMITTYS CONOCO 190
Address: 301 N 1ST ST
City,State,Zip: YAKIMA, WA

Map ID
Direction
Distance
Elevation

MAP FINDINGS

Site

Database(s)

EDR ID Number
EPA ID Number

SMITTYS CONOCO 190 (Continued)

S108024278

Program Name: Toxics Cleanup
Incident ID: 662674
Incident Status: Historic
Incident Date: 02/03/2016
Initial Report Activity Name: Storing
Initial Report Cause Category: Equipment failure
Initial Report Cause Name: Leaking underground storage tank
Initial Report Medium Name: Soil
Initial Report Medium Category: Ground
Initial Report Source Name: Underground storage tank (UST)
Initial Report Source Category: Tank
Initial Report Substance Name: Diesel oil/Marine gas
Initial Report Substance Category: Oil
Initial Report Substance Quantity: 79
Initial Report Substance Unit Of Measure: U.S. gallons
Potentially Responsible Party First Name: SUE
Potentially Responsible Party Last Name: SMITH
Potentially Responsible Party Organization: RH SMITH DISTRIBUTING SMITTYS CONOCO 190
External Reference Number: Not reported
Latitude: Not reported
Longitude: Not reported

PTAP:

Name: SMITTY'S CONOCO 190
Address: 301 N 1ST STREET
City,State,Zip: YAKIMA, WA 98902
Site ID: PC005
FSID Number: 75697971
Entry Date: 03/14/2018
Status: In Progress

Count: 2 records.

ORPHAN SUMMARY

City	EDR ID	Site Name	Site Address	Zip	Database(s)
YAKIMA	S103510387	UNITED PARCEL SERVICE	W. YAKIMA VALLEY BLVD.	98902	ICR
YAKIMA	S103503198	GRANT CTY PUBLIC UTILITIES DIST #2	YAKIMA END OF PRIEST RAPIDS DA	98901	ICR

GOVERNMENT RECORDS SEARCHED / DATA CURRENCY TRACKING

To maintain currency of the following federal and state databases, EDR contacts the appropriate governmental agency on a monthly or quarterly basis, as required.

Number of Days to Update: Provides confirmation that EDR is reporting records that have been updated within 90 days from the date the government agency made the information available to the public.

STANDARD ENVIRONMENTAL RECORDS

Lists of Federal NPL (Superfund) sites

NPL: National Priority List

National Priorities List (Superfund). The NPL is a subset of CERCLIS and identifies over 1,200 sites for priority cleanup under the Superfund Program. NPL sites may encompass relatively large areas. As such, EDR provides polygon coverage for over 1,000 NPL site boundaries produced by EPA's Environmental Photographic Interpretation Center (EPIC) and regional EPA offices.

Date of Government Version: 01/25/2022	Source: EPA
Date Data Arrived at EDR: 02/03/2022	Telephone: N/A
Date Made Active in Reports: 02/22/2022	Last EDR Contact: 04/01/2022
Number of Days to Update: 19	Next Scheduled EDR Contact: 07/11/2022
	Data Release Frequency: Quarterly

NPL Site Boundaries

Sources:

EPA's Environmental Photographic Interpretation Center (EPIC)
Telephone: 202-564-7333

EPA Region 1
Telephone 617-918-1143

EPA Region 6
Telephone: 214-655-6659

EPA Region 3
Telephone 215-814-5418

EPA Region 7
Telephone: 913-551-7247

EPA Region 4
Telephone 404-562-8033

EPA Region 8
Telephone: 303-312-6774

EPA Region 5
Telephone 312-886-6686

EPA Region 9
Telephone: 415-947-4246

EPA Region 10
Telephone 206-553-8665

Proposed NPL: Proposed National Priority List Sites

A site that has been proposed for listing on the National Priorities List through the issuance of a proposed rule in the Federal Register. EPA then accepts public comments on the site, responds to the comments, and places on the NPL those sites that continue to meet the requirements for listing.

Date of Government Version: 01/25/2022	Source: EPA
Date Data Arrived at EDR: 02/03/2022	Telephone: N/A
Date Made Active in Reports: 02/22/2022	Last EDR Contact: 04/01/2022
Number of Days to Update: 19	Next Scheduled EDR Contact: 07/11/2022
	Data Release Frequency: Quarterly

NPL LIENS: Federal Superfund Liens

Federal Superfund Liens. Under the authority granted the USEPA by CERCLA of 1980, the USEPA has the authority to file liens against real property in order to recover remedial action expenditures or when the property owner received notification of potential liability. USEPA compiles a listing of filed notices of Superfund Liens.

GOVERNMENT RECORDS SEARCHED / DATA CURRENCY TRACKING

Date of Government Version: 10/15/1991
Date Data Arrived at EDR: 02/02/1994
Date Made Active in Reports: 03/30/1994
Number of Days to Update: 56

Source: EPA
Telephone: 202-564-4267
Last EDR Contact: 08/15/2011
Next Scheduled EDR Contact: 11/28/2011
Data Release Frequency: No Update Planned

Lists of Federal Delisted NPL sites

Delisted NPL: National Priority List Deletions

The National Oil and Hazardous Substances Pollution Contingency Plan (NCP) establishes the criteria that the EPA uses to delete sites from the NPL. In accordance with 40 CFR 300.425.(e), sites may be deleted from the NPL where no further response is appropriate.

Date of Government Version: 01/25/2022
Date Data Arrived at EDR: 02/03/2022
Date Made Active in Reports: 02/22/2022
Number of Days to Update: 19

Source: EPA
Telephone: N/A
Last EDR Contact: 04/01/2022
Next Scheduled EDR Contact: 07/11/2022
Data Release Frequency: Quarterly

Lists of Federal sites subject to CERCLA removals and CERCLA orders

FEDERAL FACILITY: Federal Facility Site Information listing

A listing of National Priority List (NPL) and Base Realignment and Closure (BRAC) sites found in the Comprehensive Environmental Response, Compensation and Liability Information System (CERCLIS) Database where EPA Federal Facilities Restoration and Reuse Office is involved in cleanup activities.

Date of Government Version: 05/25/2021
Date Data Arrived at EDR: 06/24/2021
Date Made Active in Reports: 09/20/2021
Number of Days to Update: 88

Source: Environmental Protection Agency
Telephone: 703-603-8704
Last EDR Contact: 04/01/2022
Next Scheduled EDR Contact: 07/11/2022
Data Release Frequency: Varies

SEMS: Superfund Enterprise Management System

SEMS (Superfund Enterprise Management System) tracks hazardous waste sites, potentially hazardous waste sites, and remedial activities performed in support of EPA's Superfund Program across the United States. The list was formerly known as CERCLIS, renamed to SEMS by the EPA in 2015. The list contains data on potentially hazardous waste sites that have been reported to the USEPA by states, municipalities, private companies and private persons, pursuant to Section 103 of the Comprehensive Environmental Response, Compensation, and Liability Act (CERCLA). This dataset also contains sites which are either proposed to or on the National Priorities List (NPL) and the sites which are in the screening and assessment phase for possible inclusion on the NPL.

Date of Government Version: 01/25/2022
Date Data Arrived at EDR: 02/03/2022
Date Made Active in Reports: 02/22/2022
Number of Days to Update: 19

Source: EPA
Telephone: 800-424-9346
Last EDR Contact: 04/01/2022
Next Scheduled EDR Contact: 07/25/2022
Data Release Frequency: Quarterly

Lists of Federal CERCLA sites with NFRAP

SEMS-ARCHIVE: Superfund Enterprise Management System Archive

GOVERNMENT RECORDS SEARCHED / DATA CURRENCY TRACKING

SEMS-ARCHIVE (Superfund Enterprise Management System Archive) tracks sites that have no further interest under the Federal Superfund Program based on available information. The list was formerly known as the CERCLIS-NFRAP, renamed to SEMS ARCHIVE by the EPA in 2015. EPA may perform a minimal level of assessment work at a site while it is archived if site conditions change and/or new information becomes available. Archived sites have been removed and archived from the inventory of SEMS sites. Archived status indicates that, to the best of EPA's knowledge, assessment at a site has been completed and that EPA has determined no further steps will be taken to list the site on the National Priorities List (NPL), unless information indicates this decision was not appropriate or other considerations require a recommendation for listing at a later time. The decision does not necessarily mean that there is no hazard associated with a given site; it only means that, based upon available information, the location is not judged to be potential NPL site.

Date of Government Version: 01/25/2022	Source: EPA
Date Data Arrived at EDR: 02/03/2022	Telephone: 800-424-9346
Date Made Active in Reports: 02/22/2022	Last EDR Contact: 04/01/2022
Number of Days to Update: 19	Next Scheduled EDR Contact: 07/25/2022
	Data Release Frequency: Quarterly

Lists of Federal RCRA facilities undergoing Corrective Action

CORRACTS: Corrective Action Report

CORRACTS identifies hazardous waste handlers with RCRA corrective action activity.

Date of Government Version: 02/28/2022	Source: EPA
Date Data Arrived at EDR: 03/02/2022	Telephone: 800-424-9346
Date Made Active in Reports: 03/17/2022	Last EDR Contact: 04/06/2022
Number of Days to Update: 15	Next Scheduled EDR Contact: 07/04/2022
	Data Release Frequency: Quarterly

Lists of Federal RCRA TSD facilities

RCRA-TSDF: RCRA - Treatment, Storage and Disposal

RCRAInfo is EPA's comprehensive information system, providing access to data supporting the Resource Conservation and Recovery Act (RCRA) of 1976 and the Hazardous and Solid Waste Amendments (HSWA) of 1984. The database includes selective information on sites which generate, transport, store, treat and/or dispose of hazardous waste as defined by the Resource Conservation and Recovery Act (RCRA). Transporters are individuals or entities that move hazardous waste from the generator offsite to a facility that can recycle, treat, store, or dispose of the waste. TSDFs treat, store, or dispose of the waste.

Date of Government Version: 02/28/2022	Source: Environmental Protection Agency
Date Data Arrived at EDR: 03/02/2022	Telephone: (206) 553-1200
Date Made Active in Reports: 03/17/2022	Last EDR Contact: 04/06/2022
Number of Days to Update: 15	Next Scheduled EDR Contact: 07/04/2022
	Data Release Frequency: Quarterly

Lists of Federal RCRA generators

RCRA-LQG: RCRA - Large Quantity Generators

RCRAInfo is EPA's comprehensive information system, providing access to data supporting the Resource Conservation and Recovery Act (RCRA) of 1976 and the Hazardous and Solid Waste Amendments (HSWA) of 1984. The database includes selective information on sites which generate, transport, store, treat and/or dispose of hazardous waste as defined by the Resource Conservation and Recovery Act (RCRA). Large quantity generators (LQGs) generate over 1,000 kilograms (kg) of hazardous waste, or over 1 kg of acutely hazardous waste per month.

Date of Government Version: 02/28/2022	Source: Environmental Protection Agency
Date Data Arrived at EDR: 03/02/2022	Telephone: (206) 553-1200
Date Made Active in Reports: 03/17/2022	Last EDR Contact: 04/06/2022
Number of Days to Update: 15	Next Scheduled EDR Contact: 07/04/2022
	Data Release Frequency: Quarterly

GOVERNMENT RECORDS SEARCHED / DATA CURRENCY TRACKING

RCRA-SQG: RCRA - Small Quantity Generators

RCRAInfo is EPA's comprehensive information system, providing access to data supporting the Resource Conservation and Recovery Act (RCRA) of 1976 and the Hazardous and Solid Waste Amendments (HSWA) of 1984. The database includes selective information on sites which generate, transport, store, treat and/or dispose of hazardous waste as defined by the Resource Conservation and Recovery Act (RCRA). Small quantity generators (SQGs) generate between 100 kg and 1,000 kg of hazardous waste per month.

Date of Government Version: 02/28/2022	Source: Environmental Protection Agency
Date Data Arrived at EDR: 03/02/2022	Telephone: (206) 553-1200
Date Made Active in Reports: 03/17/2022	Last EDR Contact: 04/06/2022
Number of Days to Update: 15	Next Scheduled EDR Contact: 07/04/2022
	Data Release Frequency: Quarterly

RCRA-VSQG: RCRA - Very Small Quantity Generators (Formerly Conditionally Exempt Small Quantity Generators)

RCRAInfo is EPA's comprehensive information system, providing access to data supporting the Resource Conservation and Recovery Act (RCRA) of 1976 and the Hazardous and Solid Waste Amendments (HSWA) of 1984. The database includes selective information on sites which generate, transport, store, treat and/or dispose of hazardous waste as defined by the Resource Conservation and Recovery Act (RCRA). Very small quantity generators (VSQGs) generate less than 100 kg of hazardous waste, or less than 1 kg of acutely hazardous waste per month.

Date of Government Version: 02/28/2022	Source: Environmental Protection Agency
Date Data Arrived at EDR: 03/02/2022	Telephone: (206) 553-1200
Date Made Active in Reports: 03/17/2022	Last EDR Contact: 04/06/2022
Number of Days to Update: 15	Next Scheduled EDR Contact: 07/04/2022
	Data Release Frequency: Quarterly

Federal institutional controls / engineering controls registries

LUCIS: Land Use Control Information System

LUCIS contains records of land use control information pertaining to the former Navy Base Realignment and Closure properties.

Date of Government Version: 11/15/2021	Source: Department of the Navy
Date Data Arrived at EDR: 11/16/2021	Telephone: 843-820-7326
Date Made Active in Reports: 02/08/2022	Last EDR Contact: 02/07/2022
Number of Days to Update: 84	Next Scheduled EDR Contact: 05/23/2022
	Data Release Frequency: Varies

US ENG CONTROLS: Engineering Controls Sites List

A listing of sites with engineering controls in place. Engineering controls include various forms of caps, building foundations, liners, and treatment methods to create pathway elimination for regulated substances to enter environmental media or effect human health.

Date of Government Version: 11/19/2021	Source: Environmental Protection Agency
Date Data Arrived at EDR: 11/19/2021	Telephone: 703-603-0695
Date Made Active in Reports: 02/14/2022	Last EDR Contact: 02/23/2022
Number of Days to Update: 87	Next Scheduled EDR Contact: 06/06/2022
	Data Release Frequency: Varies

US INST CONTROLS: Institutional Controls Sites List

A listing of sites with institutional controls in place. Institutional controls include administrative measures, such as groundwater use restrictions, construction restrictions, property use restrictions, and post remediation care requirements intended to prevent exposure to contaminants remaining on site. Deed restrictions are generally required as part of the institutional controls.

Date of Government Version: 11/19/2021	Source: Environmental Protection Agency
Date Data Arrived at EDR: 11/19/2021	Telephone: 703-603-0695
Date Made Active in Reports: 02/14/2022	Last EDR Contact: 02/23/2022
Number of Days to Update: 87	Next Scheduled EDR Contact: 06/06/2022
	Data Release Frequency: Varies

GOVERNMENT RECORDS SEARCHED / DATA CURRENCY TRACKING

Federal ERNS list

ERNS: Emergency Response Notification System

Emergency Response Notification System. ERNS records and stores information on reported releases of oil and hazardous substances.

Date of Government Version: 12/31/2021
Date Data Arrived at EDR: 03/01/2022
Date Made Active in Reports: 03/10/2022
Number of Days to Update: 9

Source: National Response Center, United States Coast Guard
Telephone: 202-267-2180
Last EDR Contact: 03/22/2022
Next Scheduled EDR Contact: 07/04/2022
Data Release Frequency: Quarterly

Lists of state- and tribal (Superfund) equivalent sites

HSL: Hazardous Sites List

The Hazardous Sites List is a subset of the CSCSL Report. It includes sites which have been assessed and ranked using the Washington Ranking Method (WARM).

Date of Government Version: 08/25/2021
Date Data Arrived at EDR: 09/02/2021
Date Made Active in Reports: 11/23/2021
Number of Days to Update: 82

Source: Department of Ecology
Telephone: 360-407-7200
Last EDR Contact: 02/28/2022
Next Scheduled EDR Contact: 06/13/2022
Data Release Frequency: Semi-Annually

Lists of state- and tribal hazardous waste facilities

CSCSL: Confirmed and Suspected Contaminated Sites List

State Hazardous Waste Sites. State hazardous waste site records are the states' equivalent to CERCLIS. These sites may or may not already be listed on the federal CERCLIS list. Priority sites planned for cleanup using state funds (state equivalent of Superfund) are identified along with sites where cleanup will be paid for by potentially responsible parties. Available information varies by state.

Date of Government Version: 01/11/2022
Date Data Arrived at EDR: 01/12/2022
Date Made Active in Reports: 04/04/2022
Number of Days to Update: 82

Source: Department of Ecology
Telephone: 360-407-7200
Last EDR Contact: 04/13/2022
Next Scheduled EDR Contact: 07/25/2022
Data Release Frequency: Quarterly

Lists of state and tribal landfills and solid waste disposal facilities

SWF/LF: Solid Waste Facility Database

Solid Waste Facilities/Landfill Sites. SWF/LF type records typically contain an inventory of solid waste disposal facilities or landfills in a particular state. Depending on the state, these may be active or inactive facilities or open dumps that failed to meet RCRA Subtitle D Section 4004 criteria for solid waste landfills or disposal sites.

Date of Government Version: 12/15/2021
Date Data Arrived at EDR: 01/13/2022
Date Made Active in Reports: 04/06/2022
Number of Days to Update: 83

Source: Department of Ecology
Telephone: 360-407-6132
Last EDR Contact: 02/25/2022
Next Scheduled EDR Contact: 06/13/2022
Data Release Frequency: Annually

Lists of state and tribal leaking storage tanks

LUST: Leaking Underground Storage Tanks Site List

Leaking Underground Storage Tank Incident Reports. LUST records contain an inventory of reported leaking underground storage tank incidents. Not all states maintain these records, and the information stored varies by state.

Date of Government Version: 02/08/2022
Date Data Arrived at EDR: 02/09/2022
Date Made Active in Reports: 05/03/2022
Number of Days to Update: 83

Source: Department of Ecology
Telephone: 360-407-7183
Last EDR Contact: 02/09/2022
Next Scheduled EDR Contact: 05/23/2022
Data Release Frequency: Quarterly

GOVERNMENT RECORDS SEARCHED / DATA CURRENCY TRACKING

INDIAN LUST R7: Leaking Underground Storage Tanks on Indian Land LUSTs on Indian land in Iowa, Kansas, and Nebraska

Date of Government Version: 10/12/2021	Source: EPA Region 7
Date Data Arrived at EDR: 11/15/2021	Telephone: 913-551-7003
Date Made Active in Reports: 02/08/2022	Last EDR Contact: 04/21/2022
Number of Days to Update: 85	Next Scheduled EDR Contact: 08/01/2022
	Data Release Frequency: Varies

INDIAN LUST R8: Leaking Underground Storage Tanks on Indian Land LUSTs on Indian land in Colorado, Montana, North Dakota, South Dakota, Utah and Wyoming.

Date of Government Version: 10/12/2021	Source: EPA Region 8
Date Data Arrived at EDR: 11/15/2021	Telephone: 303-312-6271
Date Made Active in Reports: 02/08/2022	Last EDR Contact: 04/21/2022
Number of Days to Update: 85	Next Scheduled EDR Contact: 08/01/2022
	Data Release Frequency: Varies

INDIAN LUST R9: Leaking Underground Storage Tanks on Indian Land LUSTs on Indian land in Arizona, California, New Mexico and Nevada

Date of Government Version: 10/12/2021	Source: Environmental Protection Agency
Date Data Arrived at EDR: 11/15/2021	Telephone: 415-972-3372
Date Made Active in Reports: 02/08/2022	Last EDR Contact: 04/21/2022
Number of Days to Update: 85	Next Scheduled EDR Contact: 08/01/2022
	Data Release Frequency: Varies

INDIAN LUST R10: Leaking Underground Storage Tanks on Indian Land LUSTs on Indian land in Alaska, Idaho, Oregon and Washington.

Date of Government Version: 10/12/2021	Source: EPA Region 10
Date Data Arrived at EDR: 11/15/2021	Telephone: 206-553-2857
Date Made Active in Reports: 02/08/2022	Last EDR Contact: 04/21/2022
Number of Days to Update: 85	Next Scheduled EDR Contact: 08/01/2022
	Data Release Frequency: Varies

INDIAN LUST R5: Leaking Underground Storage Tanks on Indian Land Leaking underground storage tanks located on Indian Land in Michigan, Minnesota and Wisconsin.

Date of Government Version: 10/12/2021	Source: EPA, Region 5
Date Data Arrived at EDR: 11/15/2021	Telephone: 312-886-7439
Date Made Active in Reports: 02/08/2022	Last EDR Contact: 04/21/2022
Number of Days to Update: 85	Next Scheduled EDR Contact: 08/01/2022
	Data Release Frequency: Varies

INDIAN LUST R6: Leaking Underground Storage Tanks on Indian Land LUSTs on Indian land in New Mexico and Oklahoma.

Date of Government Version: 10/12/2021	Source: EPA Region 6
Date Data Arrived at EDR: 11/15/2021	Telephone: 214-665-6597
Date Made Active in Reports: 02/08/2022	Last EDR Contact: 04/21/2022
Number of Days to Update: 85	Next Scheduled EDR Contact: 08/01/2022
	Data Release Frequency: Varies

INDIAN LUST R1: Leaking Underground Storage Tanks on Indian Land A listing of leaking underground storage tank locations on Indian Land.

Date of Government Version: 04/28/2021	Source: EPA Region 1
Date Data Arrived at EDR: 06/11/2021	Telephone: 617-918-1313
Date Made Active in Reports: 09/07/2021	Last EDR Contact: 04/21/2022
Number of Days to Update: 88	Next Scheduled EDR Contact: 08/01/2022
	Data Release Frequency: Varies

GOVERNMENT RECORDS SEARCHED / DATA CURRENCY TRACKING

INDIAN LUST R4: Leaking Underground Storage Tanks on Indian Land
LUSTs on Indian land in Florida, Mississippi and North Carolina.

Date of Government Version: 05/28/2021	Source: EPA Region 4
Date Data Arrived at EDR: 06/22/2021	Telephone: 404-562-8677
Date Made Active in Reports: 09/20/2021	Last EDR Contact: 04/21/2022
Number of Days to Update: 90	Next Scheduled EDR Contact: 08/01/2022
	Data Release Frequency: Varies

Lists of state and tribal registered storage tanks

FEMA UST: Underground Storage Tank Listing

A listing of all FEMA owned underground storage tanks.

Date of Government Version: 10/14/2021	Source: FEMA
Date Data Arrived at EDR: 11/05/2021	Telephone: 202-646-5797
Date Made Active in Reports: 02/01/2022	Last EDR Contact: 04/04/2022
Number of Days to Update: 88	Next Scheduled EDR Contact: 07/18/2022
	Data Release Frequency: Varies

UST: Underground Storage Tank Database

Registered Underground Storage Tanks. UST's are regulated under Subtitle I of the Resource Conservation and Recovery Act (RCRA) and must be registered with the state department responsible for administering the UST program. Available information varies by state program.

Date of Government Version: 02/08/2022	Source: Department of Ecology
Date Data Arrived at EDR: 02/09/2022	Telephone: 360-407-7183
Date Made Active in Reports: 05/03/2022	Last EDR Contact: 02/09/2022
Number of Days to Update: 83	Next Scheduled EDR Contact: 05/23/2022
	Data Release Frequency: Quarterly

AST: Aboveground Storage Tank Locations

A listing of aboveground storage tank locations regulated by the Department of Ecology's Spill Prevention, Preparedness and Response Program.

Date of Government Version: 12/14/2015	Source: Department of Ecology
Date Data Arrived at EDR: 02/02/2016	Telephone: 360-407-7562
Date Made Active in Reports: 05/03/2016	Last EDR Contact: 04/21/2022
Number of Days to Update: 91	Next Scheduled EDR Contact: 08/08/2022
	Data Release Frequency: Varies

INDIAN UST R4: Underground Storage Tanks on Indian Land

The Indian Underground Storage Tank (UST) database provides information about underground storage tanks on Indian land in EPA Region 4 (Alabama, Florida, Georgia, Kentucky, Mississippi, North Carolina, South Carolina, Tennessee and Tribal Nations)

Date of Government Version: 05/28/2021	Source: EPA Region 4
Date Data Arrived at EDR: 06/22/2021	Telephone: 404-562-9424
Date Made Active in Reports: 09/20/2021	Last EDR Contact: 04/21/2022
Number of Days to Update: 90	Next Scheduled EDR Contact: 08/01/2022
	Data Release Frequency: Varies

INDIAN UST R10: Underground Storage Tanks on Indian Land

The Indian Underground Storage Tank (UST) database provides information about underground storage tanks on Indian land in EPA Region 10 (Alaska, Idaho, Oregon, Washington, and Tribal Nations).

Date of Government Version: 10/12/2021	Source: EPA Region 10
Date Data Arrived at EDR: 11/15/2021	Telephone: 206-553-2857
Date Made Active in Reports: 02/08/2022	Last EDR Contact: 04/21/2022
Number of Days to Update: 85	Next Scheduled EDR Contact: 08/01/2022
	Data Release Frequency: Varies

GOVERNMENT RECORDS SEARCHED / DATA CURRENCY TRACKING

INDIAN UST R8: Underground Storage Tanks on Indian Land

The Indian Underground Storage Tank (UST) database provides information about underground storage tanks on Indian land in EPA Region 8 (Colorado, Montana, North Dakota, South Dakota, Utah, Wyoming and 27 Tribal Nations).

Date of Government Version: 10/12/2021	Source: EPA Region 8
Date Data Arrived at EDR: 11/15/2021	Telephone: 303-312-6137
Date Made Active in Reports: 02/08/2022	Last EDR Contact: 04/21/2022
Number of Days to Update: 85	Next Scheduled EDR Contact: 08/01/2022
	Data Release Frequency: Varies

INDIAN UST R9: Underground Storage Tanks on Indian Land

The Indian Underground Storage Tank (UST) database provides information about underground storage tanks on Indian land in EPA Region 9 (Arizona, California, Hawaii, Nevada, the Pacific Islands, and Tribal Nations).

Date of Government Version: 10/12/2021	Source: EPA Region 9
Date Data Arrived at EDR: 11/15/2021	Telephone: 415-972-3368
Date Made Active in Reports: 02/08/2022	Last EDR Contact: 04/21/2022
Number of Days to Update: 85	Next Scheduled EDR Contact: 08/01/2022
	Data Release Frequency: Varies

INDIAN UST R6: Underground Storage Tanks on Indian Land

The Indian Underground Storage Tank (UST) database provides information about underground storage tanks on Indian land in EPA Region 6 (Louisiana, Arkansas, Oklahoma, New Mexico, Texas and 65 Tribes).

Date of Government Version: 10/12/2021	Source: EPA Region 6
Date Data Arrived at EDR: 11/15/2021	Telephone: 214-665-7591
Date Made Active in Reports: 02/08/2022	Last EDR Contact: 04/21/2022
Number of Days to Update: 85	Next Scheduled EDR Contact: 08/01/2022
	Data Release Frequency: Varies

INDIAN UST R5: Underground Storage Tanks on Indian Land

The Indian Underground Storage Tank (UST) database provides information about underground storage tanks on Indian land in EPA Region 5 (Michigan, Minnesota and Wisconsin and Tribal Nations).

Date of Government Version: 04/06/2021	Source: EPA Region 5
Date Data Arrived at EDR: 06/11/2021	Telephone: 312-886-6136
Date Made Active in Reports: 09/07/2021	Last EDR Contact: 04/21/2022
Number of Days to Update: 88	Next Scheduled EDR Contact: 08/01/2022
	Data Release Frequency: Varies

INDIAN UST R1: Underground Storage Tanks on Indian Land

The Indian Underground Storage Tank (UST) database provides information about underground storage tanks on Indian land in EPA Region 1 (Connecticut, Maine, Massachusetts, New Hampshire, Rhode Island, Vermont and ten Tribal Nations).

Date of Government Version: 10/14/2021	Source: EPA, Region 1
Date Data Arrived at EDR: 11/15/2021	Telephone: 617-918-1313
Date Made Active in Reports: 02/08/2022	Last EDR Contact: 04/21/2022
Number of Days to Update: 85	Next Scheduled EDR Contact: 08/01/2022
	Data Release Frequency: Varies

INDIAN UST R7: Underground Storage Tanks on Indian Land

The Indian Underground Storage Tank (UST) database provides information about underground storage tanks on Indian land in EPA Region 7 (Iowa, Kansas, Missouri, Nebraska, and 9 Tribal Nations).

Date of Government Version: 10/12/2021	Source: EPA Region 7
Date Data Arrived at EDR: 11/15/2021	Telephone: 913-551-7003
Date Made Active in Reports: 02/08/2022	Last EDR Contact: 04/21/2022
Number of Days to Update: 85	Next Scheduled EDR Contact: 08/01/2022
	Data Release Frequency: Varies

GOVERNMENT RECORDS SEARCHED / DATA CURRENCY TRACKING

State and tribal institutional control / engineering control registries

INST CONTROL: Institutional Control Site List

The Environmental Covenants Registry is a list of sites that have implemented institutional controls as part of the remedy. Institutional controls are administrative or legal measures used to prevent activities that may compromise the integrity of a cleanup action. They are meant to prevent exposure to contamination remaining on site. Institutional controls may include environmental covenants (also known as "deed restrictions"), zoning restrictions, public health advisories, or other administrative tools. The most common institutional control is an environmental covenant. Environmental covenants are legal recorded documents that typically limit certain uses of the property, such as: Drilling a water supply well on the property. Disturbing pavement covering contaminated areas. Residential use of the property.

Date of Government Version: 01/11/2022	Source: Department of Ecology
Date Data Arrived at EDR: 01/12/2022	Telephone: 360-407-7170
Date Made Active in Reports: 04/04/2022	Last EDR Contact: 04/13/2022
Number of Days to Update: 82	Next Scheduled EDR Contact: 07/25/2022
	Data Release Frequency: Quarterly

Lists of state and tribal voluntary cleanup sites

INDIAN VCP R7: Voluntary Cleanup Priority Listing

A listing of voluntary cleanup priority sites located on Indian Land located in Region 7.

Date of Government Version: 03/20/2008	Source: EPA, Region 7
Date Data Arrived at EDR: 04/22/2008	Telephone: 913-551-7365
Date Made Active in Reports: 05/19/2008	Last EDR Contact: 07/08/2021
Number of Days to Update: 27	Next Scheduled EDR Contact: 07/20/2009
	Data Release Frequency: Varies

VCP: Voluntary Cleanup Program Sites

Sites that have entered either the Voluntary Cleanup Program or its predecessor Independent Remedial Action Program.

Date of Government Version: 01/11/2022	Source: Department of Ecology
Date Data Arrived at EDR: 01/12/2022	Telephone: 360-407-7200
Date Made Active in Reports: 04/04/2022	Last EDR Contact: 04/13/2022
Number of Days to Update: 82	Next Scheduled EDR Contact: 07/25/2022
	Data Release Frequency: Varies

ICR: Independent Cleanup Reports

These are remedial action reports Ecology has received from either the owner or operator of the sites. These actions have been conducted without department oversight or approval and are not under an order or decree. This database is no longer updated by the Department of Ecology.

Date of Government Version: 12/01/2002	Source: Department of Ecology
Date Data Arrived at EDR: 01/03/2003	Telephone: 360-407-7200
Date Made Active in Reports: 01/22/2003	Last EDR Contact: 08/10/2009
Number of Days to Update: 19	Next Scheduled EDR Contact: 11/09/2009
	Data Release Frequency: No Update Planned

INDIAN VCP R1: Voluntary Cleanup Priority Listing

A listing of voluntary cleanup priority sites located on Indian Land located in Region 1.

Date of Government Version: 07/27/2015	Source: EPA, Region 1
Date Data Arrived at EDR: 09/29/2015	Telephone: 617-918-1102
Date Made Active in Reports: 02/18/2016	Last EDR Contact: 03/16/2022
Number of Days to Update: 142	Next Scheduled EDR Contact: 07/04/2022
	Data Release Frequency: Varies

PTAP: PTAP Site Listing

A list of sites accepted into the Petroleum Technical Assistance Program. The Petroleum Technical Assistance Program (PTAP) expands the state's ability to respond to the high customer demand to clean up petroleum contaminated sites. Under the PTAP, the Pollution Liability Insurance Agency (PLIA) may provide informal site-specific technical consultations and issue written opinion letters to persons conducting independent remedial actions at qualifying petroleum cleanup sites. PLIA may provide these services under the authority of RCW 70.149.040(9) and the Model Toxics Control Act (MTCA), Chapter 70.149 RCW and Chapter 173-340 WAC.

GOVERNMENT RECORDS SEARCHED / DATA CURRENCY TRACKING

Date of Government Version: 02/08/2022
Date Data Arrived at EDR: 02/09/2022
Date Made Active in Reports: 05/03/2022
Number of Days to Update: 83

Source: Department of Ecology
Telephone: 360-407-0515
Last EDR Contact: 02/09/2022
Next Scheduled EDR Contact: 05/23/2022
Data Release Frequency: Varies

Lists of state and tribal brownfield sites

BROWNFIELDS: Brownfields Sites Listing

A listing of brownfields sites included in the Confirmed & Suspected Sites Listing. Brownfields are abandoned, idle or underused commercial or industrial properties, where the expansion or redevelopment is hindered by real or perceived contamination. Brownfields vary in size, location, age, and past use -- they can be anything from a five-hundred acre automobile assembly plant to a small, abandoned corner gas station.

Date of Government Version: 01/11/2022
Date Data Arrived at EDR: 01/12/2022
Date Made Active in Reports: 04/04/2022
Number of Days to Update: 82

Source: Department of Ecology
Telephone: 360-725-4030
Last EDR Contact: 04/13/2022
Next Scheduled EDR Contact: 07/25/2022
Data Release Frequency: Quarterly

ADDITIONAL ENVIRONMENTAL RECORDS

Local Brownfield lists

US BROWNFIELDS: A Listing of Brownfields Sites

Brownfields are real property, the expansion, redevelopment, or reuse of which may be complicated by the presence or potential presence of a hazardous substance, pollutant, or contaminant. Cleaning up and reinvesting in these properties takes development pressures off of undeveloped, open land, and both improves and protects the environment. Assessment, Cleanup and Redevelopment Exchange System (ACRES) stores information reported by EPA Brownfields grant recipients on brownfields properties assessed or cleaned up with grant funding as well as information on Targeted Brownfields Assessments performed by EPA Regions. A listing of ACRES Brownfield sites is obtained from Cleanups in My Community. Cleanups in My Community provides information on Brownfields properties for which information is reported back to EPA, as well as areas served by Brownfields grant programs.

Date of Government Version: 02/23/2022
Date Data Arrived at EDR: 03/10/2022
Date Made Active in Reports: 03/10/2022
Number of Days to Update: 0

Source: Environmental Protection Agency
Telephone: 202-566-2777
Last EDR Contact: 03/15/2022
Next Scheduled EDR Contact: 06/27/2022
Data Release Frequency: Semi-Annually

Local Lists of Landfill / Solid Waste Disposal Sites

SWRCY: Recycling Facility List

A listing of recycling center locations.

Date of Government Version: 02/25/2022
Date Data Arrived at EDR: 03/01/2022
Date Made Active in Reports: 03/10/2022
Number of Days to Update: 9

Source: Department of Ecology
Telephone: 360-407-6105
Last EDR Contact: 04/22/2022
Next Scheduled EDR Contact: 08/01/2022
Data Release Frequency: Varies

SWTIRE 2: Solid Waste Tire Facilities 2 solid waste tire piles

Date of Government Version: 09/08/2021
Date Data Arrived at EDR: 09/09/2021
Date Made Active in Reports: 12/01/2021
Number of Days to Update: 83

Source: Department of Ecology
Telephone: 425-649-7104
Last EDR Contact: 02/18/2022
Next Scheduled EDR Contact: 06/13/2022
Data Release Frequency: Varies

GOVERNMENT RECORDS SEARCHED / DATA CURRENCY TRACKING

SWTIRE: Solid Waste Tire Facilities

This study identified sites statewide with unauthorized accumulations of scrap tires.

Date of Government Version: 11/01/2005	Source: Department of Ecology
Date Data Arrived at EDR: 03/16/2006	Telephone: N/A
Date Made Active in Reports: 04/13/2006	Last EDR Contact: 09/08/2017
Number of Days to Update: 28	Next Scheduled EDR Contact: 12/18/2017
	Data Release Frequency: Varies

INDIAN ODI: Report on the Status of Open Dumps on Indian Lands

Location of open dumps on Indian land.

Date of Government Version: 12/31/1998	Source: Environmental Protection Agency
Date Data Arrived at EDR: 12/03/2007	Telephone: 703-308-8245
Date Made Active in Reports: 01/24/2008	Last EDR Contact: 04/21/2022
Number of Days to Update: 52	Next Scheduled EDR Contact: 08/08/2022
	Data Release Frequency: Varies

ODI: Open Dump Inventory

An open dump is defined as a disposal facility that does not comply with one or more of the Part 257 or Part 258 Subtitle D Criteria.

Date of Government Version: 06/30/1985	Source: Environmental Protection Agency
Date Data Arrived at EDR: 08/09/2004	Telephone: 800-424-9346
Date Made Active in Reports: 09/17/2004	Last EDR Contact: 06/09/2004
Number of Days to Update: 39	Next Scheduled EDR Contact: N/A
	Data Release Frequency: No Update Planned

DEBRIS REGION 9: Torres Martinez Reservation Illegal Dump Site Locations

A listing of illegal dump sites location on the Torres Martinez Indian Reservation located in eastern Riverside County and northern Imperial County, California.

Date of Government Version: 01/12/2009	Source: EPA, Region 9
Date Data Arrived at EDR: 05/07/2009	Telephone: 415-947-4219
Date Made Active in Reports: 09/21/2009	Last EDR Contact: 04/14/2022
Number of Days to Update: 137	Next Scheduled EDR Contact: 08/01/2022
	Data Release Frequency: No Update Planned

IHS OPEN DUMPS: Open Dumps on Indian Land

A listing of all open dumps located on Indian Land in the United States.

Date of Government Version: 04/01/2014	Source: Department of Health & Human Services, Indian Health Service
Date Data Arrived at EDR: 08/06/2014	Telephone: 301-443-1452
Date Made Active in Reports: 01/29/2015	Last EDR Contact: 04/28/2022
Number of Days to Update: 176	Next Scheduled EDR Contact: 08/08/2022
	Data Release Frequency: Varies

Local Lists of Hazardous waste / Contaminated Sites

US HIST CDL: National Clandestine Laboratory Register

A listing of clandestine drug lab locations that have been removed from the DEAs National Clandestine Laboratory Register.

Date of Government Version: 11/16/2021	Source: Drug Enforcement Administration
Date Data Arrived at EDR: 11/18/2021	Telephone: 202-307-1000
Date Made Active in Reports: 02/08/2022	Last EDR Contact: 02/23/2022
Number of Days to Update: 82	Next Scheduled EDR Contact: 06/06/2022
	Data Release Frequency: No Update Planned

GOVERNMENT RECORDS SEARCHED / DATA CURRENCY TRACKING

ALLSITES: Facility/Site Identification System Listing

Information on facilities and sites of interest to the Department of Ecology.

Date of Government Version: 07/30/2021	Source: Department of Ecology
Date Data Arrived at EDR: 08/03/2021	Telephone: 360-407-6423
Date Made Active in Reports: 10/29/2021	Last EDR Contact: 04/25/2022
Number of Days to Update: 87	Next Scheduled EDR Contact: 08/08/2022
	Data Release Frequency: Quarterly

CDL: Clandestine Drug Lab Contaminated Site List

Illegal methamphetamine labs use hazardous chemicals that create public health hazards. Chemicals and residues can cause burns, respiratory and neurological damage, and death. Biological hazards associated with intravenous needles, feces, and blood also pose health risks.

Date of Government Version: 12/09/2021	Source: Department of Health
Date Data Arrived at EDR: 02/02/2022	Telephone: 360-236-3380
Date Made Active in Reports: 05/02/2022	Last EDR Contact: 05/02/2022
Number of Days to Update: 89	Next Scheduled EDR Contact: 08/15/2022
	Data Release Frequency: Varies

HIST CDL: List of Sites Contaminated by Clandestine Drug Labs

This listing of contaminated sites by Clandestine Drug Labs includes non-remediated properties. The current CDL listing does not. This listing is no longer updated by the state agency.

Date of Government Version: 02/08/2007	Source: Department of Health
Date Data Arrived at EDR: 06/26/2007	Telephone: 360-236-3381
Date Made Active in Reports: 07/19/2007	Last EDR Contact: 06/02/2008
Number of Days to Update: 23	Next Scheduled EDR Contact: 09/01/2008
	Data Release Frequency: No Update Planned

CSCSL NFA: Confirmed and Contaminated Sites - No Further Action

This report contains information about sites that are undergoing cleanup and sites that are awaiting further investigation and/or cleanup. Sites on the Hazardous Sites List (see above) are included in this data set.

Date of Government Version: 01/11/2022	Source: Department of Ecology
Date Data Arrived at EDR: 01/12/2022	Telephone: 360-407-7170
Date Made Active in Reports: 04/04/2022	Last EDR Contact: 04/13/2022
Number of Days to Update: 82	Next Scheduled EDR Contact: 07/25/2022
	Data Release Frequency: Quarterly

US CDL: Clandestine Drug Labs

A listing of clandestine drug lab locations. The U.S. Department of Justice ("the Department") provides this web site as a public service. It contains addresses of some locations where law enforcement agencies reported they found chemicals or other items that indicated the presence of either clandestine drug laboratories or dumpsites. In most cases, the source of the entries is not the Department, and the Department has not verified the entry and does not guarantee its accuracy. Members of the public must verify the accuracy of all entries by, for example, contacting local law enforcement and local health departments.

Date of Government Version: 11/16/2021	Source: Drug Enforcement Administration
Date Data Arrived at EDR: 11/18/2021	Telephone: 202-307-1000
Date Made Active in Reports: 02/08/2022	Last EDR Contact: 02/23/2022
Number of Days to Update: 82	Next Scheduled EDR Contact: 06/06/2022
	Data Release Frequency: Quarterly

AQUEOUS FOAM: Firefighting Foam Incidents

Aqueous film-forming foam-laced water running off from fuel spills, firefighting events and routine training sessions has put those chemicals in ground water, surface water, sediments, biota, and other natural resources of the state.

Date of Government Version: 01/03/2022	Source: Department of Ecology
Date Data Arrived at EDR: 01/06/2022	Telephone: 360-407-6116
Date Made Active in Reports: 01/13/2022	Last EDR Contact: 04/04/2022
Number of Days to Update: 7	Next Scheduled EDR Contact: 07/18/2022
	Data Release Frequency: Varies

GOVERNMENT RECORDS SEARCHED / DATA CURRENCY TRACKING

PFAS: PFAS Contamination Site Location Listing

PFOS and PFOA stand for perfluorooctane sulfonate and perfluorooctanoic acid, respectively. Both are fluorinated organic chemicals, part of a larger family of compounds referred to as perfluoroalkyl substances (PFASs).

Date of Government Version: 01/11/2022	Source: Department of Ecology
Date Data Arrived at EDR: 01/13/2022	Telephone: 360-407-6116
Date Made Active in Reports: 04/06/2022	Last EDR Contact: 04/04/2022
Number of Days to Update: 83	Next Scheduled EDR Contact: 07/18/2022
	Data Release Frequency: Varies

Local Land Records

LIENS 2: CERCLA Lien Information

A Federal CERCLA ('Superfund') lien can exist by operation of law at any site or property at which EPA has spent Superfund monies. These monies are spent to investigate and address releases and threatened releases of contamination. CERCLIS provides information as to the identity of these sites and properties.

Date of Government Version: 01/25/2022	Source: Environmental Protection Agency
Date Data Arrived at EDR: 02/03/2022	Telephone: 202-564-6023
Date Made Active in Reports: 02/22/2022	Last EDR Contact: 04/01/2022
Number of Days to Update: 19	Next Scheduled EDR Contact: 07/11/2022
	Data Release Frequency: Semi-Annually

Records of Emergency Release Reports

HMIRS: Hazardous Materials Information Reporting System

Hazardous Materials Incident Report System. HMIRS contains hazardous material spill incidents reported to DOT.

Date of Government Version: 12/15/2021	Source: U.S. Department of Transportation
Date Data Arrived at EDR: 12/16/2021	Telephone: 202-366-4555
Date Made Active in Reports: 03/10/2022	Last EDR Contact: 03/21/2022
Number of Days to Update: 84	Next Scheduled EDR Contact: 07/04/2022
	Data Release Frequency: Quarterly

SPILLS: Reported Spills

Spills reported to the Spill Prevention, Preparedness and Response Division.

Date of Government Version: 11/29/2021	Source: Department of Ecology
Date Data Arrived at EDR: 12/02/2021	Telephone: 360-407-6950
Date Made Active in Reports: 02/18/2022	Last EDR Contact: 02/24/2022
Number of Days to Update: 78	Next Scheduled EDR Contact: 06/13/2022
	Data Release Frequency: Semi-Annually

SPILLS ERTS: Environmental Report Tracking System Listing

All programs in Ecology use the ERTS System for any Incidents regardless of the ?type? of incident. The programs include; Spills, Hazardous Waste, Water Quality, Air Quality, Toxics Cleanup, Water Resources, etc.

Date of Government Version: 11/08/2021	Source: Department of Ecology
Date Data Arrived at EDR: 12/08/2021	Telephone: 360-407-7455
Date Made Active in Reports: 01/10/2022	Last EDR Contact: 02/25/2022
Number of Days to Update: 33	Next Scheduled EDR Contact: 06/13/2022
	Data Release Frequency: Varies

SPILLS 90: SPILLS90 data from FirstSearch

Spills 90 includes those spill and release records available exclusively from FirstSearch databases. Typically, they may include chemical, oil and/or hazardous substance spills recorded after 1990. Duplicate records that are already included in EDR incident and release records are not included in Spills 90.

Date of Government Version: 05/23/2006	Source: FirstSearch
Date Data Arrived at EDR: 01/03/2013	Telephone: N/A
Date Made Active in Reports: 03/06/2013	Last EDR Contact: 01/03/2013
Number of Days to Update: 62	Next Scheduled EDR Contact: N/A
	Data Release Frequency: No Update Planned

GOVERNMENT RECORDS SEARCHED / DATA CURRENCY TRACKING

Other Ascertainable Records

RCRA NonGen / NLR: RCRA - Non Generators / No Longer Regulated

RCRAInfo is EPA's comprehensive information system, providing access to data supporting the Resource Conservation and Recovery Act (RCRA) of 1976 and the Hazardous and Solid Waste Amendments (HSWA) of 1984. The database includes selective information on sites which generate, transport, store, treat and/or dispose of hazardous waste as defined by the Resource Conservation and Recovery Act (RCRA). Non-Generators do not presently generate hazardous waste.

Date of Government Version: 02/28/2022	Source: Environmental Protection Agency
Date Data Arrived at EDR: 03/02/2022	Telephone: (206) 553-1200
Date Made Active in Reports: 03/17/2022	Last EDR Contact: 04/06/2022
Number of Days to Update: 15	Next Scheduled EDR Contact: 07/04/2022
	Data Release Frequency: Quarterly

FUDS: Formerly Used Defense Sites

The listing includes locations of Formerly Used Defense Sites properties where the US Army Corps of Engineers is actively working or will take necessary cleanup actions.

Date of Government Version: 10/26/2021	Source: U.S. Army Corps of Engineers
Date Data Arrived at EDR: 11/16/2021	Telephone: 202-528-4285
Date Made Active in Reports: 02/08/2022	Last EDR Contact: 02/15/2022
Number of Days to Update: 84	Next Scheduled EDR Contact: 05/30/2022
	Data Release Frequency: Varies

DOD: Department of Defense Sites

This data set consists of federally owned or administered lands, administered by the Department of Defense, that have any area equal to or greater than 640 acres of the United States, Puerto Rico, and the U.S. Virgin Islands.

Date of Government Version: 06/07/2021	Source: USGS
Date Data Arrived at EDR: 07/13/2021	Telephone: 888-275-8747
Date Made Active in Reports: 03/09/2022	Last EDR Contact: 04/12/2022
Number of Days to Update: 239	Next Scheduled EDR Contact: 07/25/2022
	Data Release Frequency: Varies

FEDLAND: Federal and Indian Lands

Federally and Indian administrated lands of the United States. Lands included are administrated by: Army Corps of Engineers, Bureau of Reclamation, National Wild and Scenic River, National Wildlife Refuge, Public Domain Land, Wilderness, Wilderness Study Area, Wildlife Management Area, Bureau of Indian Affairs, Bureau of Land Management, Department of Justice, Forest Service, Fish and Wildlife Service, National Park Service.

Date of Government Version: 04/02/2018	Source: U.S. Geological Survey
Date Data Arrived at EDR: 04/11/2018	Telephone: 888-275-8747
Date Made Active in Reports: 11/06/2019	Last EDR Contact: 04/05/2022
Number of Days to Update: 574	Next Scheduled EDR Contact: 07/18/2022
	Data Release Frequency: N/A

SCRD DRYCLEANERS: State Coalition for Remediation of Drycleaners Listing

The State Coalition for Remediation of Drycleaners was established in 1998, with support from the U.S. EPA Office of Superfund Remediation and Technology Innovation. It is comprised of representatives of states with established drycleaner remediation programs. Currently the member states are Alabama, Connecticut, Florida, Illinois, Kansas, Minnesota, Missouri, North Carolina, Oregon, South Carolina, Tennessee, Texas, and Wisconsin.

Date of Government Version: 01/01/2017	Source: Environmental Protection Agency
Date Data Arrived at EDR: 02/03/2017	Telephone: 615-532-8599
Date Made Active in Reports: 04/07/2017	Last EDR Contact: 02/08/2022
Number of Days to Update: 63	Next Scheduled EDR Contact: 05/23/2022
	Data Release Frequency: Varies

GOVERNMENT RECORDS SEARCHED / DATA CURRENCY TRACKING

US FIN ASSUR: Financial Assurance Information

All owners and operators of facilities that treat, store, or dispose of hazardous waste are required to provide proof that they will have sufficient funds to pay for the clean up, closure, and post-closure care of their facilities.

Date of Government Version: 12/13/2021	Source: Environmental Protection Agency
Date Data Arrived at EDR: 12/17/2021	Telephone: 202-566-1917
Date Made Active in Reports: 03/17/2022	Last EDR Contact: 03/21/2022
Number of Days to Update: 90	Next Scheduled EDR Contact: 07/04/2022
	Data Release Frequency: Quarterly

EPA WATCH LIST: EPA WATCH LIST

EPA maintains a "Watch List" to facilitate dialogue between EPA, state and local environmental agencies on enforcement matters relating to facilities with alleged violations identified as either significant or high priority. Being on the Watch List does not mean that the facility has actually violated the law only that an investigation by EPA or a state or local environmental agency has led those organizations to allege that an unproven violation has in fact occurred. Being on the Watch List does not represent a higher level of concern regarding the alleged violations that were detected, but instead indicates cases requiring additional dialogue between EPA, state and local agencies - primarily because of the length of time the alleged violation has gone unaddressed or unresolved.

Date of Government Version: 08/30/2013	Source: Environmental Protection Agency
Date Data Arrived at EDR: 03/21/2014	Telephone: 617-520-3000
Date Made Active in Reports: 06/17/2014	Last EDR Contact: 04/28/2022
Number of Days to Update: 88	Next Scheduled EDR Contact: 08/15/2022
	Data Release Frequency: Quarterly

2020 COR ACTION: 2020 Corrective Action Program List

The EPA has set ambitious goals for the RCRA Corrective Action program by creating the 2020 Corrective Action Universe. This RCRA cleanup baseline includes facilities expected to need corrective action. The 2020 universe contains a wide variety of sites. Some properties are heavily contaminated while others were contaminated but have since been cleaned up. Still others have not been fully investigated yet, and may require little or no remediation. Inclusion in the 2020 Universe does not necessarily imply failure on the part of a facility to meet its RCRA obligations.

Date of Government Version: 09/30/2017	Source: Environmental Protection Agency
Date Data Arrived at EDR: 05/08/2018	Telephone: 703-308-4044
Date Made Active in Reports: 07/20/2018	Last EDR Contact: 02/03/2022
Number of Days to Update: 73	Next Scheduled EDR Contact: 05/16/2022
	Data Release Frequency: Varies

TSCA: Toxic Substances Control Act

Toxic Substances Control Act. TSCA identifies manufacturers and importers of chemical substances included on the TSCA Chemical Substance Inventory list. It includes data on the production volume of these substances by plant site.

Date of Government Version: 12/31/2016	Source: EPA
Date Data Arrived at EDR: 06/17/2020	Telephone: 202-260-5521
Date Made Active in Reports: 09/10/2020	Last EDR Contact: 03/18/2022
Number of Days to Update: 85	Next Scheduled EDR Contact: 06/27/2022
	Data Release Frequency: Every 4 Years

TRIS: Toxic Chemical Release Inventory System

Toxic Release Inventory System. TRIS identifies facilities which release toxic chemicals to the air, water and land in reportable quantities under SARA Title III Section 313.

Date of Government Version: 12/31/2018	Source: EPA
Date Data Arrived at EDR: 08/14/2020	Telephone: 202-566-0250
Date Made Active in Reports: 11/04/2020	Last EDR Contact: 02/18/2022
Number of Days to Update: 82	Next Scheduled EDR Contact: 05/30/2022
	Data Release Frequency: Annually

GOVERNMENT RECORDS SEARCHED / DATA CURRENCY TRACKING

SSTS: Section 7 Tracking Systems

Section 7 of the Federal Insecticide, Fungicide and Rodenticide Act, as amended (92 Stat. 829) requires all registered pesticide-producing establishments to submit a report to the Environmental Protection Agency by March 1st each year. Each establishment must report the types and amounts of pesticides, active ingredients and devices being produced, and those having been produced and sold or distributed in the past year.

Date of Government Version: 01/19/2022	Source: EPA
Date Data Arrived at EDR: 01/19/2022	Telephone: 202-564-4203
Date Made Active in Reports: 04/11/2022	Last EDR Contact: 04/20/2022
Number of Days to Update: 82	Next Scheduled EDR Contact: 08/01/2022
	Data Release Frequency: Annually

ROD: Records Of Decision

Record of Decision. ROD documents mandate a permanent remedy at an NPL (Superfund) site containing technical and health information to aid in the cleanup.

Date of Government Version: 01/25/2022	Source: EPA
Date Data Arrived at EDR: 02/03/2022	Telephone: 703-416-0223
Date Made Active in Reports: 02/22/2022	Last EDR Contact: 04/01/2022
Number of Days to Update: 19	Next Scheduled EDR Contact: 06/13/2022
	Data Release Frequency: Annually

RMP: Risk Management Plans

When Congress passed the Clean Air Act Amendments of 1990, it required EPA to publish regulations and guidance for chemical accident prevention at facilities using extremely hazardous substances. The Risk Management Program Rule (RMP Rule) was written to implement Section 112(r) of these amendments. The rule, which built upon existing industry codes and standards, requires companies of all sizes that use certain flammable and toxic substances to develop a Risk Management Program, which includes a(n): Hazard assessment that details the potential effects of an accidental release, an accident history of the last five years, and an evaluation of worst-case and alternative accidental releases; Prevention program that includes safety precautions and maintenance, monitoring, and employee training measures; and Emergency response program that spells out emergency health care, employee training measures and procedures for informing the public and response agencies (e.g the fire department) should an accident occur.

Date of Government Version: 10/20/2021	Source: Environmental Protection Agency
Date Data Arrived at EDR: 11/05/2021	Telephone: 202-564-8600
Date Made Active in Reports: 11/12/2021	Last EDR Contact: 04/18/2022
Number of Days to Update: 7	Next Scheduled EDR Contact: 08/01/2022
	Data Release Frequency: Varies

RAATS: RCRA Administrative Action Tracking System

RCRA Administration Action Tracking System. RAATS contains records based on enforcement actions issued under RCRA pertaining to major violators and includes administrative and civil actions brought by the EPA. For administration actions after September 30, 1995, data entry in the RAATS database was discontinued. EPA will retain a copy of the database for historical records. It was necessary to terminate RAATS because a decrease in agency resources made it impossible to continue to update the information contained in the database.

Date of Government Version: 04/17/1995	Source: EPA
Date Data Arrived at EDR: 07/03/1995	Telephone: 202-564-4104
Date Made Active in Reports: 08/07/1995	Last EDR Contact: 06/02/2008
Number of Days to Update: 35	Next Scheduled EDR Contact: 09/01/2008
	Data Release Frequency: No Update Planned

PRP: Potentially Responsible Parties

A listing of verified Potentially Responsible Parties

Date of Government Version: 01/25/2022	Source: EPA
Date Data Arrived at EDR: 02/03/2022	Telephone: 202-564-6023
Date Made Active in Reports: 02/25/2022	Last EDR Contact: 04/01/2022
Number of Days to Update: 22	Next Scheduled EDR Contact: 05/16/2022
	Data Release Frequency: Quarterly

GOVERNMENT RECORDS SEARCHED / DATA CURRENCY TRACKING

PADS: PCB Activity Database System

PCB Activity Database. PADS Identifies generators, transporters, commercial storers and/or brokers and disposers of PCB's who are required to notify the EPA of such activities.

Date of Government Version: 01/20/2022	Source: EPA
Date Data Arrived at EDR: 01/20/2022	Telephone: 202-566-0500
Date Made Active in Reports: 03/25/2022	Last EDR Contact: 04/08/2022
Number of Days to Update: 64	Next Scheduled EDR Contact: 07/18/2022
	Data Release Frequency: Annually

ICIS: Integrated Compliance Information System

The Integrated Compliance Information System (ICIS) supports the information needs of the national enforcement and compliance program as well as the unique needs of the National Pollutant Discharge Elimination System (NPDES) program.

Date of Government Version: 11/18/2016	Source: Environmental Protection Agency
Date Data Arrived at EDR: 11/23/2016	Telephone: 202-564-2501
Date Made Active in Reports: 02/10/2017	Last EDR Contact: 03/31/2022
Number of Days to Update: 79	Next Scheduled EDR Contact: 07/18/2022
	Data Release Frequency: Quarterly

FTTS: FIFRA/ TSCA Tracking System - FIFRA (Federal Insecticide, Fungicide, & Rodenticide Act)/TSCA (Toxic Substances Control Act)

FTTS tracks administrative cases and pesticide enforcement actions and compliance activities related to FIFRA, TSCA and EPCRA (Emergency Planning and Community Right-to-Know Act). To maintain currency, EDR contacts the Agency on a quarterly basis.

Date of Government Version: 04/09/2009	Source: EPA/Office of Prevention, Pesticides and Toxic Substances
Date Data Arrived at EDR: 04/16/2009	Telephone: 202-566-1667
Date Made Active in Reports: 05/11/2009	Last EDR Contact: 08/18/2017
Number of Days to Update: 25	Next Scheduled EDR Contact: 12/04/2017
	Data Release Frequency: No Update Planned

FTTS INSP: FIFRA/ TSCA Tracking System - FIFRA (Federal Insecticide, Fungicide, & Rodenticide Act)/TSCA (Toxic Substances Control Act)

A listing of FIFRA/TSCA Tracking System (FTTS) inspections and enforcements.

Date of Government Version: 04/09/2009	Source: EPA
Date Data Arrived at EDR: 04/16/2009	Telephone: 202-566-1667
Date Made Active in Reports: 05/11/2009	Last EDR Contact: 08/18/2017
Number of Days to Update: 25	Next Scheduled EDR Contact: 12/04/2017
	Data Release Frequency: No Update Planned

MLTS: Material Licensing Tracking System

MLTS is maintained by the Nuclear Regulatory Commission and contains a list of approximately 8,100 sites which possess or use radioactive materials and which are subject to NRC licensing requirements. To maintain currency, EDR contacts the Agency on a quarterly basis.

Date of Government Version: 07/29/2021	Source: Nuclear Regulatory Commission
Date Data Arrived at EDR: 08/24/2021	Telephone: 301-415-7169
Date Made Active in Reports: 11/19/2021	Last EDR Contact: 04/18/2022
Number of Days to Update: 87	Next Scheduled EDR Contact: 08/01/2022
	Data Release Frequency: Quarterly

COAL ASH DOE: Steam-Electric Plant Operation Data

A listing of power plants that store ash in surface ponds.

Date of Government Version: 12/31/2020	Source: Department of Energy
Date Data Arrived at EDR: 11/30/2021	Telephone: 202-586-8719
Date Made Active in Reports: 02/22/2022	Last EDR Contact: 02/28/2022
Number of Days to Update: 84	Next Scheduled EDR Contact: 06/13/2022
	Data Release Frequency: Varies

GOVERNMENT RECORDS SEARCHED / DATA CURRENCY TRACKING

COAL ASH EPA: Coal Combustion Residues Surface Impoundments List

A listing of coal combustion residues surface impoundments with high hazard potential ratings.

Date of Government Version: 01/12/2017	Source: Environmental Protection Agency
Date Data Arrived at EDR: 03/05/2019	Telephone: N/A
Date Made Active in Reports: 11/11/2019	Last EDR Contact: 02/28/2022
Number of Days to Update: 251	Next Scheduled EDR Contact: 06/13/2022
	Data Release Frequency: Varies

PCB TRANSFORMER: PCB Transformer Registration Database

The database of PCB transformer registrations that includes all PCB registration submittals.

Date of Government Version: 09/13/2019	Source: Environmental Protection Agency
Date Data Arrived at EDR: 11/06/2019	Telephone: 202-566-0517
Date Made Active in Reports: 02/10/2020	Last EDR Contact: 02/04/2022
Number of Days to Update: 96	Next Scheduled EDR Contact: 05/16/2022
	Data Release Frequency: Varies

RADINFO: Radiation Information Database

The Radiation Information Database (RADINFO) contains information about facilities that are regulated by U.S. Environmental Protection Agency (EPA) regulations for radiation and radioactivity.

Date of Government Version: 07/01/2019	Source: Environmental Protection Agency
Date Data Arrived at EDR: 07/01/2019	Telephone: 202-343-9775
Date Made Active in Reports: 09/23/2019	Last EDR Contact: 03/28/2022
Number of Days to Update: 84	Next Scheduled EDR Contact: 07/11/2022
	Data Release Frequency: Quarterly

HIST FTTS: FIFRA/TSCA Tracking System Administrative Case Listing

A complete administrative case listing from the FIFRA/TSCA Tracking System (FTTS) for all ten EPA regions. The information was obtained from the National Compliance Database (NCDB). NCDB supports the implementation of FIFRA (Federal Insecticide, Fungicide, and Rodenticide Act) and TSCA (Toxic Substances Control Act). Some EPA regions are now closing out records. Because of that, and the fact that some EPA regions are not providing EPA Headquarters with updated records, it was decided to create a HIST FTTS database. It included records that may not be included in the newer FTTS database updates. This database is no longer updated.

Date of Government Version: 10/19/2006	Source: Environmental Protection Agency
Date Data Arrived at EDR: 03/01/2007	Telephone: 202-564-2501
Date Made Active in Reports: 04/10/2007	Last EDR Contact: 12/17/2007
Number of Days to Update: 40	Next Scheduled EDR Contact: 03/17/2008
	Data Release Frequency: No Update Planned

HIST FTTS INSP: FIFRA/TSCA Tracking System Inspection & Enforcement Case Listing

A complete inspection and enforcement case listing from the FIFRA/TSCA Tracking System (FTTS) for all ten EPA regions. The information was obtained from the National Compliance Database (NCDB). NCDB supports the implementation of FIFRA (Federal Insecticide, Fungicide, and Rodenticide Act) and TSCA (Toxic Substances Control Act). Some EPA regions are now closing out records. Because of that, and the fact that some EPA regions are not providing EPA Headquarters with updated records, it was decided to create a HIST FTTS database. It included records that may not be included in the newer FTTS database updates. This database is no longer updated.

Date of Government Version: 10/19/2006	Source: Environmental Protection Agency
Date Data Arrived at EDR: 03/01/2007	Telephone: 202-564-2501
Date Made Active in Reports: 04/10/2007	Last EDR Contact: 12/17/2008
Number of Days to Update: 40	Next Scheduled EDR Contact: 03/17/2008
	Data Release Frequency: No Update Planned

DOT OPS: Incident and Accident Data

Department of Transportation, Office of Pipeline Safety Incident and Accident data.

GOVERNMENT RECORDS SEARCHED / DATA CURRENCY TRACKING

Date of Government Version: 01/02/2020
Date Data Arrived at EDR: 01/28/2020
Date Made Active in Reports: 04/17/2020
Number of Days to Update: 80

Source: Department of Transportation, Office of Pipeline Safety
Telephone: 202-366-4595
Last EDR Contact: 04/26/2022
Next Scheduled EDR Contact: 08/08/2022
Data Release Frequency: Quarterly

CONSENT: Superfund (CERCLA) Consent Decrees

Major legal settlements that establish responsibility and standards for cleanup at NPL (Superfund) sites. Released periodically by United States District Courts after settlement by parties to litigation matters.

Date of Government Version: 12/31/2021
Date Data Arrived at EDR: 01/14/2022
Date Made Active in Reports: 03/25/2022
Number of Days to Update: 70

Source: Department of Justice, Consent Decree Library
Telephone: Varies
Last EDR Contact: 04/04/2022
Next Scheduled EDR Contact: 07/18/2022
Data Release Frequency: Varies

BRS: Biennial Reporting System

The Biennial Reporting System is a national system administered by the EPA that collects data on the generation and management of hazardous waste. BRS captures detailed data from two groups: Large Quantity Generators (LQG) and Treatment, Storage, and Disposal Facilities.

Date of Government Version: 12/31/2019
Date Data Arrived at EDR: 03/02/2022
Date Made Active in Reports: 03/25/2022
Number of Days to Update: 23

Source: EPA/NTIS
Telephone: 800-424-9346
Last EDR Contact: 03/02/2022
Next Scheduled EDR Contact: 07/04/2022
Data Release Frequency: Biennially

INDIAN RESERV: Indian Reservations

This map layer portrays Indian administered lands of the United States that have any area equal to or greater than 640 acres.

Date of Government Version: 12/31/2014
Date Data Arrived at EDR: 07/14/2015
Date Made Active in Reports: 01/10/2017
Number of Days to Update: 546

Source: USGS
Telephone: 202-208-3710
Last EDR Contact: 04/05/2022
Next Scheduled EDR Contact: 07/18/2022
Data Release Frequency: Semi-Annually

FUSRAP: Formerly Utilized Sites Remedial Action Program

DOE established the Formerly Utilized Sites Remedial Action Program (FUSRAP) in 1974 to remediate sites where radioactive contamination remained from Manhattan Project and early U.S. Atomic Energy Commission (AEC) operations.

Date of Government Version: 07/26/2021
Date Data Arrived at EDR: 07/27/2021
Date Made Active in Reports: 10/22/2021
Number of Days to Update: 87

Source: Department of Energy
Telephone: 202-586-3559
Last EDR Contact: 04/28/2022
Next Scheduled EDR Contact: 08/15/2022
Data Release Frequency: Varies

UMTRA: Uranium Mill Tailings Sites

Uranium ore was mined by private companies for federal government use in national defense programs. When the mills shut down, large piles of the sand-like material (mill tailings) remain after uranium has been extracted from the ore. Levels of human exposure to radioactive materials from the piles are low; however, in some cases tailings were used as construction materials before the potential health hazards of the tailings were recognized.

Date of Government Version: 08/30/2019
Date Data Arrived at EDR: 11/15/2019
Date Made Active in Reports: 01/28/2020
Number of Days to Update: 74

Source: Department of Energy
Telephone: 505-845-0011
Last EDR Contact: 02/17/2022
Next Scheduled EDR Contact: 05/30/2022
Data Release Frequency: Varies

GOVERNMENT RECORDS SEARCHED / DATA CURRENCY TRACKING

LEAD SMELTER 1: Lead Smelter Sites

A listing of former lead smelter site locations.

Date of Government Version: 01/25/2022
Date Data Arrived at EDR: 02/03/2022
Date Made Active in Reports: 02/22/2022
Number of Days to Update: 19

Source: Environmental Protection Agency
Telephone: 703-603-8787
Last EDR Contact: 05/03/2022
Next Scheduled EDR Contact: 07/11/2022
Data Release Frequency: Varies

LEAD SMELTER 2: Lead Smelter Sites

A list of several hundred sites in the U.S. where secondary lead smelting was done from 1931 and 1964. These sites may pose a threat to public health through ingestion or inhalation of contaminated soil or dust

Date of Government Version: 04/05/2001
Date Data Arrived at EDR: 10/27/2010
Date Made Active in Reports: 12/02/2010
Number of Days to Update: 36

Source: American Journal of Public Health
Telephone: 703-305-6451
Last EDR Contact: 12/02/2009
Next Scheduled EDR Contact: N/A
Data Release Frequency: No Update Planned

US AIRS (AFS): Aerometric Information Retrieval System Facility Subsystem (AFS)

The database is a sub-system of Aerometric Information Retrieval System (AIRS). AFS contains compliance data on air pollution point sources regulated by the U.S. EPA and/or state and local air regulatory agencies. This information comes from source reports by various stationary sources of air pollution, such as electric power plants, steel mills, factories, and universities, and provides information about the air pollutants they produce. Action, air program, air program pollutant, and general level plant data. It is used to track emissions and compliance data from industrial plants.

Date of Government Version: 10/12/2016
Date Data Arrived at EDR: 10/26/2016
Date Made Active in Reports: 02/03/2017
Number of Days to Update: 100

Source: EPA
Telephone: 202-564-2496
Last EDR Contact: 09/26/2017
Next Scheduled EDR Contact: 01/08/2018
Data Release Frequency: Annually

US AIRS MINOR: Air Facility System Data

A listing of minor source facilities.

Date of Government Version: 10/12/2016
Date Data Arrived at EDR: 10/26/2016
Date Made Active in Reports: 02/03/2017
Number of Days to Update: 100

Source: EPA
Telephone: 202-564-2496
Last EDR Contact: 09/26/2017
Next Scheduled EDR Contact: 01/08/2018
Data Release Frequency: Annually

US MINES: Mines Master Index File

Contains all mine identification numbers issued for mines active or opened since 1971. The data also includes violation information.

Date of Government Version: 11/02/2021
Date Data Arrived at EDR: 11/22/2021
Date Made Active in Reports: 02/14/2022
Number of Days to Update: 84

Source: Department of Labor, Mine Safety and Health Administration
Telephone: 303-231-5959
Last EDR Contact: 02/23/2022
Next Scheduled EDR Contact: 06/06/2022
Data Release Frequency: Semi-Annually

MINES VIOLATIONS: MSHA Violation Assessment Data

Mines violation and assessment information. Department of Labor, Mine Safety & Health Administration.

Date of Government Version: 03/21/2022
Date Data Arrived at EDR: 03/22/2022
Date Made Active in Reports: 03/25/2022
Number of Days to Update: 3

Source: DOL, Mine Safety & Health Administration
Telephone: 202-693-9424
Last EDR Contact: 03/14/2022
Next Scheduled EDR Contact: 06/13/2022
Data Release Frequency: Quarterly

GOVERNMENT RECORDS SEARCHED / DATA CURRENCY TRACKING

US MINES 2: Ferrous and Nonferrous Metal Mines Database Listing

This map layer includes ferrous (ferrous metal mines are facilities that extract ferrous metals, such as iron ore or molybdenum) and nonferrous (Nonferrous metal mines are facilities that extract nonferrous metals, such as gold, silver, copper, zinc, and lead) metal mines in the United States.

Date of Government Version: 05/06/2020	Source: USGS
Date Data Arrived at EDR: 05/27/2020	Telephone: 703-648-7709
Date Made Active in Reports: 08/13/2020	Last EDR Contact: 02/24/2022
Number of Days to Update: 78	Next Scheduled EDR Contact: 06/06/2022
	Data Release Frequency: Varies

US MINES 3: Active Mines & Mineral Plants Database Listing

Active Mines and Mineral Processing Plant operations for commodities monitored by the Minerals Information Team of the USGS.

Date of Government Version: 04/14/2011	Source: USGS
Date Data Arrived at EDR: 06/08/2011	Telephone: 703-648-7709
Date Made Active in Reports: 09/13/2011	Last EDR Contact: 02/24/2022
Number of Days to Update: 97	Next Scheduled EDR Contact: 06/06/2022
	Data Release Frequency: Varies

ABANDONED MINES: Abandoned Mines

An inventory of land and water impacted by past mining (primarily coal mining) is maintained by OSMRE to provide information needed to implement the Surface Mining Control and Reclamation Act of 1977 (SMCRA). The inventory contains information on the location, type, and extent of AML impacts, as well as, information on the cost associated with the reclamation of those problems. The inventory is based upon field surveys by State, Tribal, and OSMRE program officials. It is dynamic to the extent that it is modified as new problems are identified and existing problems are reclaimed.

Date of Government Version: 12/14/2021	Source: Department of Interior
Date Data Arrived at EDR: 12/15/2021	Telephone: 202-208-2609
Date Made Active in Reports: 03/10/2022	Last EDR Contact: 03/04/2022
Number of Days to Update: 85	Next Scheduled EDR Contact: 06/20/2022
	Data Release Frequency: Quarterly

FINDS: Facility Index System/Facility Registry System

Facility Index System. FINDS contains both facility information and 'pointers' to other sources that contain more detail. EDR includes the following FINDS databases in this report: PCS (Permit Compliance System), AIRS (Aerometric Information Retrieval System), DOCKET (Enforcement Docket used to manage and track information on civil judicial enforcement cases for all environmental statutes), FURS (Federal Underground Injection Control), C-DOCKET (Criminal Docket System used to track criminal enforcement actions for all environmental statutes), FFIS (Federal Facilities Information System), STATE (State Environmental Laws and Statutes), and PADS (PCB Activity Data System).

Date of Government Version: 11/04/2021	Source: EPA
Date Data Arrived at EDR: 11/22/2021	Telephone: (206) 553-1200
Date Made Active in Reports: 02/25/2022	Last EDR Contact: 02/28/2022
Number of Days to Update: 95	Next Scheduled EDR Contact: 06/13/2022
	Data Release Frequency: Quarterly

ECHO: Enforcement & Compliance History Information

ECHO provides integrated compliance and enforcement information for about 800,000 regulated facilities nationwide.

Date of Government Version: 01/01/2022	Source: Environmental Protection Agency
Date Data Arrived at EDR: 01/04/2022	Telephone: 202-564-2280
Date Made Active in Reports: 01/10/2022	Last EDR Contact: 04/05/2022
Number of Days to Update: 6	Next Scheduled EDR Contact: 07/18/2022
	Data Release Frequency: Quarterly

DOCKET HWC: Hazardous Waste Compliance Docket Listing

A complete list of the Federal Agency Hazardous Waste Compliance Docket Facilities.

GOVERNMENT RECORDS SEARCHED / DATA CURRENCY TRACKING

Date of Government Version: 05/06/2021
Date Data Arrived at EDR: 05/21/2021
Date Made Active in Reports: 08/11/2021
Number of Days to Update: 82

Source: Environmental Protection Agency
Telephone: 202-564-0527
Last EDR Contact: 02/22/2022
Next Scheduled EDR Contact: 06/06/2022
Data Release Frequency: Varies

UXO: Unexploded Ordnance Sites

A listing of unexploded ordnance site locations

Date of Government Version: 12/31/2020
Date Data Arrived at EDR: 01/11/2022
Date Made Active in Reports: 02/14/2022
Number of Days to Update: 34

Source: Department of Defense
Telephone: 703-704-1564
Last EDR Contact: 04/12/2022
Next Scheduled EDR Contact: 07/25/2022
Data Release Frequency: Varies

FUELS PROGRAM: EPA Fuels Program Registered Listing

This listing includes facilities that are registered under the Part 80 (Code of Federal Regulations) EPA Fuels Programs. All companies now are required to submit new and updated registrations.

Date of Government Version: 11/15/2021
Date Data Arrived at EDR: 11/15/2021
Date Made Active in Reports: 02/01/2022
Number of Days to Update: 78

Source: EPA
Telephone: 800-385-6164
Last EDR Contact: 02/17/2022
Next Scheduled EDR Contact: 05/30/2022
Data Release Frequency: Quarterly

AIRS (EMI): Washington Emissions Data System

Emissions inventory data.

Date of Government Version: 12/31/2019
Date Data Arrived at EDR: 04/14/2021
Date Made Active in Reports: 06/29/2021
Number of Days to Update: 76

Source: Department of Ecology
Telephone: 360-407-6040
Last EDR Contact: 04/14/2022
Next Scheduled EDR Contact: 07/25/2022
Data Release Frequency: Annually

ASBESTOS: Asbestos Notification Listing

Asbestos sites

Date of Government Version: 11/22/2021
Date Data Arrived at EDR: 11/24/2021
Date Made Active in Reports: 01/03/2022
Number of Days to Update: 40

Source: Department of Labor & Industries
Telephone: 360-902-6209
Last EDR Contact: 02/14/2022
Next Scheduled EDR Contact: 05/30/2022
Data Release Frequency: Varies

COAL ASH: Coal Ash Disposal Site Listing

A listing of coal ash disposal site locations.

Date of Government Version: 12/15/2021
Date Data Arrived at EDR: 01/13/2022
Date Made Active in Reports: 04/06/2022
Number of Days to Update: 83

Source: Department of Ecology
Telephone: 360-407-6933
Last EDR Contact: 02/25/2022
Next Scheduled EDR Contact: 06/13/2022
Data Release Frequency: Varies

DRYCLEANERS: Drycleaner List

A listing of registered drycleaners who registered with the Department of Ecology (using the SIC code of 7215 and 7216) as hazardous waste generators.

Date of Government Version: 04/11/2022
Date Data Arrived at EDR: 04/12/2022
Date Made Active in Reports: 04/14/2022
Number of Days to Update: 2

Source: Department of Ecology
Telephone: 360-407-6732
Last EDR Contact: 04/11/2022
Next Scheduled EDR Contact: 07/25/2022
Data Release Frequency: Varies

GOVERNMENT RECORDS SEARCHED / DATA CURRENCY TRACKING

Financial Assurance 1: Financial Assurance Information Listing

A listing of financial assurance information for underground storage tank facilities. Financial assurance is intended to ensure that resources are available to pay for the cost of closure, post-closure care, and corrective measures if the owner or operator of a regulated facility is unable or unwilling to pay.

Date of Government Version: 11/18/2021	Source: Department of Ecology
Date Data Arrived at EDR: 11/19/2021	Telephone: 360-586-1060
Date Made Active in Reports: 02/08/2022	Last EDR Contact: 02/22/2022
Number of Days to Update: 81	Next Scheduled EDR Contact: 06/06/2022
	Data Release Frequency: No Update Planned

Financial Assurance 2: Financial Assurance Information Listing

A listing of financial assurance information for hazardous waste facilities. Financial assurance is intended to ensure that resources are available to pay for the cost of closure, post-closure care, and corrective measures if the owner or operator of a regulated facility is unable or unwilling to pay.

Date of Government Version: 11/29/2021	Source: Department of Ecology
Date Data Arrived at EDR: 11/29/2021	Telephone: 360-407-6754
Date Made Active in Reports: 02/14/2022	Last EDR Contact: 02/07/2022
Number of Days to Update: 77	Next Scheduled EDR Contact: 05/23/2022
	Data Release Frequency: Varies

Financial Assurance 3: Financial Assurance Information Listing

A listing of financial assurance information for solid waste facilities. Financial assurance is intended to ensure that resources are available to pay for the cost of closure, post-closure care, and corrective measures if the owner or operator of a regulated facility is unable or unwilling to pay.

Date of Government Version: 11/15/2017	Source: Department of Ecology
Date Data Arrived at EDR: 11/20/2017	Telephone: 360-407-6136
Date Made Active in Reports: 01/04/2018	Last EDR Contact: 02/07/2022
Number of Days to Update: 45	Next Scheduled EDR Contact: 05/23/2022
	Data Release Frequency: No Update Planned

INACTIVE DRYCLEANERS: Inactive Drycleaners

A listing of inactive drycleaner facility locations.

Date of Government Version: 04/11/2022	Source: Department of Ecology
Date Data Arrived at EDR: 04/12/2022	Telephone: 360-407-6732
Date Made Active in Reports: 04/14/2022	Last EDR Contact: 04/11/2022
Number of Days to Update: 2	Next Scheduled EDR Contact: 07/25/2022
	Data Release Frequency: Annually

WA MANIFEST: Hazardous Waste Manifest Data

Hazardous waste manifest information.

Date of Government Version: 12/31/2020	Source: Department of Ecology
Date Data Arrived at EDR: 08/11/2021	Telephone: N/A
Date Made Active in Reports: 11/23/2021	Last EDR Contact: 03/14/2022
Number of Days to Update: 104	Next Scheduled EDR Contact: 06/27/2022
	Data Release Frequency: Annually

NPDES: Water Quality Permit System Data

A listing of permitted wastewater facilities.

Date of Government Version: 01/11/2022	Source: Department of Ecology
Date Data Arrived at EDR: 01/12/2022	Telephone: 360-407-6073
Date Made Active in Reports: 04/04/2022	Last EDR Contact: 04/13/2022
Number of Days to Update: 82	Next Scheduled EDR Contact: 07/25/2022
	Data Release Frequency: Quarterly

GOVERNMENT RECORDS SEARCHED / DATA CURRENCY TRACKING

UIC: Underground Injection Wells Listing

A listing of underground injection wells.

Date of Government Version: 04/01/2022

Date Data Arrived at EDR: 04/01/2022

Date Made Active in Reports: 04/13/2022

Number of Days to Update: 12

Source: Department of Ecology

Telephone: 360-407-6143

Last EDR Contact: 04/12/2022

Next Scheduled EDR Contact: 07/25/2022

Data Release Frequency: Quarterly

PCS ENF: Enforcement data

No description is available for this data

Date of Government Version: 12/31/2014

Date Data Arrived at EDR: 02/05/2015

Date Made Active in Reports: 03/06/2015

Number of Days to Update: 29

Source: EPA

Telephone: 202-564-2497

Last EDR Contact: 03/31/2022

Next Scheduled EDR Contact: 07/18/2022

Data Release Frequency: Varies

MINES MRDS: Mineral Resources Data System

Mineral Resources Data System

Date of Government Version: 04/06/2018

Date Data Arrived at EDR: 10/21/2019

Date Made Active in Reports: 10/24/2019

Number of Days to Update: 3

Source: USGS

Telephone: 703-648-6533

Last EDR Contact: 02/24/2022

Next Scheduled EDR Contact: 06/06/2022

Data Release Frequency: Varies

PCS INACTIVE: Listing of Inactive PCS Permits

An inactive permit is a facility that has shut down or is no longer discharging.

Date of Government Version: 11/05/2014

Date Data Arrived at EDR: 01/06/2015

Date Made Active in Reports: 05/06/2015

Number of Days to Update: 120

Source: EPA

Telephone: 202-564-2496

Last EDR Contact: 03/31/2022

Next Scheduled EDR Contact: 07/18/2022

Data Release Frequency: Semi-Annually

PCS: Permit Compliance System

PCS is a computerized management information system that contains data on National Pollutant Discharge Elimination System (NPDES) permit holding facilities. PCS tracks the permit, compliance, and enforcement status of NPDES facilities.

Date of Government Version: 07/14/2011

Date Data Arrived at EDR: 08/05/2011

Date Made Active in Reports: 09/29/2011

Number of Days to Update: 55

Source: EPA, Office of Water

Telephone: 202-564-2496

Last EDR Contact: 03/31/2022

Next Scheduled EDR Contact: 07/18/2022

Data Release Frequency: Semi-Annually

EDR HIGH RISK HISTORICAL RECORDS

EDR Exclusive Records

EDR MGP: EDR Proprietary Manufactured Gas Plants

The EDR Proprietary Manufactured Gas Plant Database includes records of coal gas plants (manufactured gas plants) compiled by EDR's researchers. Manufactured gas sites were used in the United States from the 1800's to 1950's to produce a gas that could be distributed and used as fuel. These plants used whale oil, rosin, coal, or a mixture of coal, oil, and water that also produced a significant amount of waste. Many of the byproducts of the gas production, such as coal tar (oily waste containing volatile and non-volatile chemicals), sludges, oils and other compounds are potentially hazardous to human health and the environment. The byproduct from this process was frequently disposed of directly at the plant site and can remain or spread slowly, serving as a continuous source of soil and groundwater contamination.

GOVERNMENT RECORDS SEARCHED / DATA CURRENCY TRACKING

Date of Government Version: N/A
Date Data Arrived at EDR: N/A
Date Made Active in Reports: N/A
Number of Days to Update: N/A

Source: EDR, Inc.
Telephone: N/A
Last EDR Contact: N/A
Next Scheduled EDR Contact: N/A
Data Release Frequency: No Update Planned

EDR Hist Auto: EDR Exclusive Historical Auto Stations

EDR has searched selected national collections of business directories and has collected listings of potential gas station/filling station/service station sites that were available to EDR researchers. EDR's review was limited to those categories of sources that might, in EDR's opinion, include gas station/filling station/service station establishments. The categories reviewed included, but were not limited to gas, gas station, gasoline station, filling station, auto, automobile repair, auto service station, service station, etc. This database falls within a category of information EDR classifies as "High Risk Historical Records", or HRHR. EDR's HRHR effort presents unique and sometimes proprietary data about past sites and operations that typically create environmental concerns, but may not show up in current government records searches.

Date of Government Version: N/A
Date Data Arrived at EDR: N/A
Date Made Active in Reports: N/A
Number of Days to Update: N/A

Source: EDR, Inc.
Telephone: N/A
Last EDR Contact: N/A
Next Scheduled EDR Contact: N/A
Data Release Frequency: Varies

EDR Hist Cleaner: EDR Exclusive Historical Cleaners

EDR has searched selected national collections of business directories and has collected listings of potential dry cleaner sites that were available to EDR researchers. EDR's review was limited to those categories of sources that might, in EDR's opinion, include dry cleaning establishments. The categories reviewed included, but were not limited to dry cleaners, cleaners, laundry, laundromat, cleaning/laundry, wash & dry etc. This database falls within a category of information EDR classifies as "High Risk Historical Records", or HRHR. EDR's HRHR effort presents unique and sometimes proprietary data about past sites and operations that typically create environmental concerns, but may not show up in current government records searches.

Date of Government Version: N/A
Date Data Arrived at EDR: N/A
Date Made Active in Reports: N/A
Number of Days to Update: N/A

Source: EDR, Inc.
Telephone: N/A
Last EDR Contact: N/A
Next Scheduled EDR Contact: N/A
Data Release Frequency: Varies

EDR RECOVERED GOVERNMENT ARCHIVES

Exclusive Recovered Govt. Archives

RGA HWS: Recovered Government Archive State Hazardous Waste Facilities List

The EDR Recovered Government Archive State Hazardous Waste database provides a list of SHWS incidents derived from historical databases and includes many records that no longer appear in current government lists. Compiled from Records formerly available from the Department of Ecology in Washington.

Date of Government Version: N/A
Date Data Arrived at EDR: 07/01/2013
Date Made Active in Reports: 12/24/2013
Number of Days to Update: 176

Source: Department of Ecology
Telephone: N/A
Last EDR Contact: 06/01/2012
Next Scheduled EDR Contact: N/A
Data Release Frequency: Varies

RGA LF: Recovered Government Archive Solid Waste Facilities List

The EDR Recovered Government Archive Landfill database provides a list of landfills derived from historical databases and includes many records that no longer appear in current government lists. Compiled from Records formerly available from the Department of Ecology in Washington.

Date of Government Version: N/A
Date Data Arrived at EDR: 07/01/2013
Date Made Active in Reports: 01/10/2014
Number of Days to Update: 193

Source: Department of Ecology
Telephone: N/A
Last EDR Contact: 06/01/2012
Next Scheduled EDR Contact: N/A
Data Release Frequency: Varies

GOVERNMENT RECORDS SEARCHED / DATA CURRENCY TRACKING

RGA LUST: Recovered Government Archive Leaking Underground Storage Tank

The EDR Recovered Government Archive Leaking Underground Storage Tank database provides a list of LUST incidents derived from historical databases and includes many records that no longer appear in current government lists. Compiled from Records formerly available from the Department of Ecology in Washington.

Date of Government Version: N/A

Date Data Arrived at EDR: 07/01/2013

Date Made Active in Reports: 12/24/2013

Number of Days to Update: 176

Source: Department of Ecology

Telephone: N/A

Last EDR Contact: 06/01/2012

Next Scheduled EDR Contact: N/A

Data Release Frequency: Varies

COUNTY RECORDS

KING COUNTY:

LF KING: Abandoned Landfill Study in King County

The King County Abandoned Landfill Survey was conducted from October through December 1984 by the Health Department's Environmental Health Division at the request of the King County Council. The primary objective of the survey was to determine if any public health problems existed at the predetermined 24 sites.

Date of Government Version: 04/30/1985

Date Data Arrived at EDR: 11/07/1994

Date Made Active in Reports: N/A

Number of Days to Update: 0

Source: Seattle-King County Department of Public Health

Telephone: 206-296-4785

Last EDR Contact: 10/21/1994

Next Scheduled EDR Contact: N/A

Data Release Frequency: No Update Planned

SEATTLE COUNTY:

LF SEATTLE CITY: Abandoned Landfill Study in the City of Seattle

The Seattle Abandoned Landfill Survey was conducted in June and July of 1984 by the Health Department's Environmental Health Division at the request of the Mayor's Office. The primary objective of the survey was to determine if any public health problems existed at the predetermined 12 sites.

Date of Government Version: 07/30/1984

Date Data Arrived at EDR: 11/07/1994

Date Made Active in Reports: N/A

Number of Days to Update: 0

Source: Seattle - King County Department of Public Health

Telephone: 206-296-4785

Last EDR Contact: 10/21/1994

Next Scheduled EDR Contact: N/A

Data Release Frequency: No Update Planned

SEATTLE/KING COUNTY:

LF SEATTLE/KING: Seattle - King County Abandoned Landfill Toxicity / Hazard Assessment Project

This report presents the Seattle-King County Health Department's follow-up investigation of two city owned and four county owned abandoned landfills which was conducted from February to December 1986.

Date of Government Version: 12/31/1986

Date Data Arrived at EDR: 08/18/1995

Date Made Active in Reports: 09/20/1995

Number of Days to Update: 33

Source: Department of Public Health

Telephone: 206-296-4785

Last EDR Contact: 08/14/1995

Next Scheduled EDR Contact: N/A

Data Release Frequency: No Update Planned

SNOHOMISH COUNTY:

LF SNOHOMISH: Solid Waste Sites of Record at Snohomish Health District

Solid waste disposal and/or utilization sites in Snohomish County.

GOVERNMENT RECORDS SEARCHED / DATA CURRENCY TRACKING

Date of Government Version: 09/23/2019
Date Data Arrived at EDR: 09/25/2019
Date Made Active in Reports: 10/24/2019
Number of Days to Update: 29

Source: Snohomish Health District
Telephone: 206-339-5250
Last EDR Contact: 03/16/2022
Next Scheduled EDR Contact: 06/27/2022
Data Release Frequency: No Update Planned

TACOMA/PIERCE COUNTY:

LF TACOMA/PIERCE: Closed Landfill Survey

Following numerous requests for information about closed dumpsites and landfills in Pierce County, the Tacoma-Pierce County Health Department decided to conduct a study on the matter. The aim of the study was to evaluate public health risks associated with the closed dumpsites and landfills, and to determine the need, if any, for further investigations of a more detailed nature. The sites represent all of the known dumpsites and landfills closed after 1950.

Date of Government Version: 09/01/2002
Date Data Arrived at EDR: 03/24/2003
Date Made Active in Reports: 05/14/2003
Number of Days to Update: 51

Source: Tacoma-Pierce County Health Department
Telephone: 206-591-6500
Last EDR Contact: 03/19/2003
Next Scheduled EDR Contact: N/A
Data Release Frequency: No Update Planned

OTHER DATABASE(S)

Depending on the geographic area covered by this report, the data provided in these specialty databases may or may not be complete. For example, the existence of wetlands information data in a specific report does not mean that all wetlands in the area covered by the report are included. Moreover, the absence of any reported wetlands information does not necessarily mean that wetlands do not exist in the area covered by the report.

CT MANIFEST: Hazardous Waste Manifest Data

Facility and manifest data. Manifest is a document that lists and tracks hazardous waste from the generator through transporters to a tsd facility.

Date of Government Version: 11/11/2021
Date Data Arrived at EDR: 11/12/2021
Date Made Active in Reports: 02/01/2022
Number of Days to Update: 81

Source: Department of Energy & Environmental Protection
Telephone: 860-424-3375
Last EDR Contact: 02/11/2022
Next Scheduled EDR Contact: 05/23/2022
Data Release Frequency: No Update Planned

NY MANIFEST: Facility and Manifest Data

Manifest is a document that lists and tracks hazardous waste from the generator through transporters to a TSD facility.

Date of Government Version: 01/01/2019
Date Data Arrived at EDR: 10/29/2021
Date Made Active in Reports: 01/19/2022
Number of Days to Update: 82

Source: Department of Environmental Conservation
Telephone: 518-402-8651
Last EDR Contact: 04/28/2022
Next Scheduled EDR Contact: 08/08/2022
Data Release Frequency: Quarterly

PA MANIFEST: Manifest Information

Hazardous waste manifest information.

Date of Government Version: 06/30/2018
Date Data Arrived at EDR: 07/19/2019
Date Made Active in Reports: 09/10/2019
Number of Days to Update: 53

Source: Department of Environmental Protection
Telephone: 717-783-8990
Last EDR Contact: 04/08/2022
Next Scheduled EDR Contact: 07/25/2022
Data Release Frequency: Annually

GOVERNMENT RECORDS SEARCHED / DATA CURRENCY TRACKING

WI MANIFEST: Manifest Information

Hazardous waste manifest information.

Date of Government Version: 05/31/2018

Date Data Arrived at EDR: 06/19/2019

Date Made Active in Reports: 09/03/2019

Number of Days to Update: 76

Source: Department of Natural Resources

Telephone: N/A

Last EDR Contact: 03/02/2022

Next Scheduled EDR Contact: 06/20/2022

Data Release Frequency: Annually

Oil/Gas Pipelines

Source: Endeavor Business Media

Petroleum Bundle (Crude Oil, Refined Products, Petrochemicals, Gas Liquids (LPG/NGL), and Specialty Gases (Miscellaneous)) N = Natural Gas Bundle (Natural Gas, Gas Liquids (LPG/NGL), and Specialty Gases (Miscellaneous)). This map includes information copyrighted by Endeavor Business Media. This information is provided on a best effort basis and Endeavor Business Media does not guarantee its accuracy nor warrant its fitness for any particular purpose. Such information has been reprinted with the permission of Endeavor Business Media.

Electric Power Transmission Line Data

Source: Endeavor Business Media

This map includes information copyrighted by Endeavor Business Media. This information is provided on a best effort basis and Endeavor Business Media does not guarantee its accuracy nor warrant its fitness for any particular purpose. Such information has been reprinted with the permission of Endeavor Business Media.

Sensitive Receptors: There are individuals deemed sensitive receptors due to their fragile immune systems and special sensitivity to environmental discharges. These sensitive receptors typically include the elderly, the sick, and children. While the location of all sensitive receptors cannot be determined, EDR indicates those buildings and facilities - schools, daycares, hospitals, medical centers, and nursing homes - where individuals who are sensitive receptors are likely to be located.

AHA Hospitals:

Source: American Hospital Association, Inc.

Telephone: 312-280-5991

The database includes a listing of hospitals based on the American Hospital Association's annual survey of hospitals.

Medical Centers: Provider of Services Listing

Source: Centers for Medicare & Medicaid Services

Telephone: 410-786-3000

A listing of hospitals with Medicare provider number, produced by Centers of Medicare & Medicaid Services, a federal agency within the U.S. Department of Health and Human Services.

Nursing Homes

Source: National Institutes of Health

Telephone: 301-594-6248

Information on Medicare and Medicaid certified nursing homes in the United States.

Public Schools

Source: National Center for Education Statistics

Telephone: 202-502-7300

The National Center for Education Statistics' primary database on elementary and secondary public education in the United States. It is a comprehensive, annual, national statistical database of all public elementary and secondary schools and school districts, which contains data that are comparable across all states.

Private Schools

Source: National Center for Education Statistics

Telephone: 202-502-7300

The National Center for Education Statistics' primary database on private school locations in the United States.

Daycare Centers: Daycare Center Listing

Source: Department of Social & Health Services

Telephone: 253-383-1735

Flood Zone Data: This data was obtained from the Federal Emergency Management Agency (FEMA). It depicts 100-year and 500-year flood zones as defined by FEMA. It includes the National Flood Hazard Layer (NFHL) which incorporates Flood Insurance Rate Map (FIRM) data and Q3 data from FEMA in areas not covered by NFHL.

Source: FEMA

Telephone: 877-336-2627

Date of Government Version: 2003, 2015

GOVERNMENT RECORDS SEARCHED / DATA CURRENCY TRACKING

NWI: National Wetlands Inventory. This data, available in select counties across the country, was obtained by EDR in 2002, 2005 and 2010 from the U.S. Fish and Wildlife Service.

State Wetlands Data: Wetland Inventory
Source: Department of Ecology
Telephone: 360-407-6121

Current USGS 7.5 Minute Topographic Map
Source: U.S. Geological Survey

STREET AND ADDRESS INFORMATION

© 2015 TomTom North America, Inc. All rights reserved. This material is proprietary and the subject of copyright protection and other intellectual property rights owned by or licensed to Tele Atlas North America, Inc. The use of this material is subject to the terms of a license agreement. You will be held liable for any unauthorized copying or disclosure of this material.

Appendix E:

Qualifications

Mr. Meyer holds a B.S. in Chemistry from Southern Oregon University, and he is an accredited Asbestos Hazard Emergency Response Act (AHERA) Building Inspector since January 2003 (#3509-06-17-05), and a Washington and Oregon USTS Site Assessor (ICC#5226971, OR#24070) and an Oregon Soil Matrix cleanup specialist (#24270) since 2004. Mr. Meyer has also been certified as a Level II Wastewater Treatment Operator, and he has current HAZWOPER certification.

EP Certification: I declare that, to the best of my professional knowledge and belief, I meet the definition of Environmental Professional as defined in 312.10 of this part.

AAI Certification: I have the specific qualifications based on education, training, and experience to assess a property of the nature, history, and setting of the subject property. I have developed and performed the all appropriate inquiries in conformance with the standards and practices set forth in 40 CFR Part 312.



Yancy Meyer, E.P.

Mr. Trabusiner holds a BS in Environmental Engineering from Nova University in Florida, and he has been an accredited Asbestos Hazard Emergency Response Act (AHERA) Building Inspector since 1993 (#3509-06-17-02), Washington and Oregon USTs Site Assessor (#14359) and certified as an Oregon Soil Matrix cleanup specialist (#14360) since 1993. Mr. Trabusiner also has been a Certified Environmental Specialist with the National Environmental Assessment Association since 1995 (#1418), and has been working in his field since 1987.

EP Certification: I declare that, to the best of my professional knowledge and belief, I meet the definition of Environmental Professional as defined in 312.10 of this part.

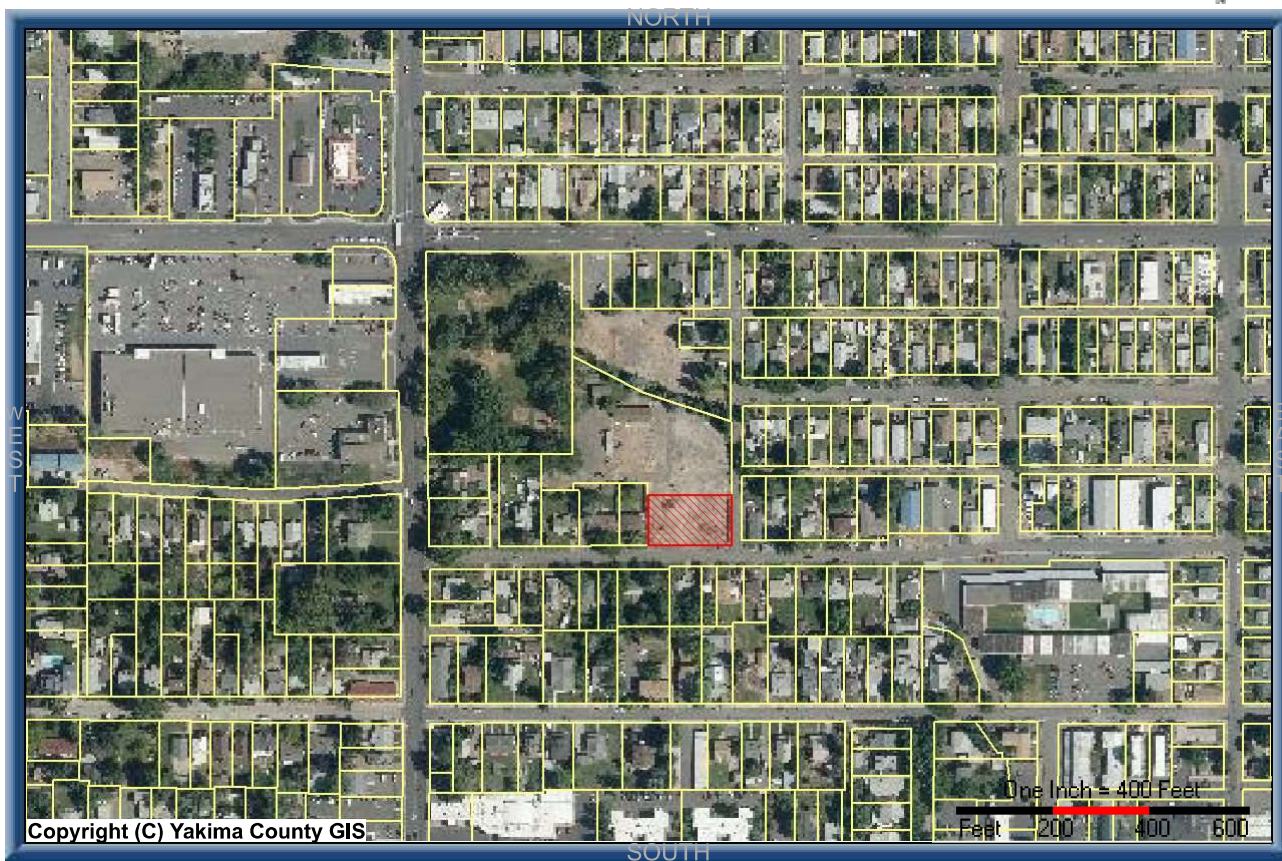
AAI Certification: I have the specific qualifications based on education, training, and experience to assess a property of the nature, history, and setting of the subject property. I have developed and performed the all appropriate inquiries in conformance with the standards and practices set forth in 40 CFR Part 312.


A handwritten signature in black ink, appearing to read 'P. Trabusiner', with a stylized flourish at the end.

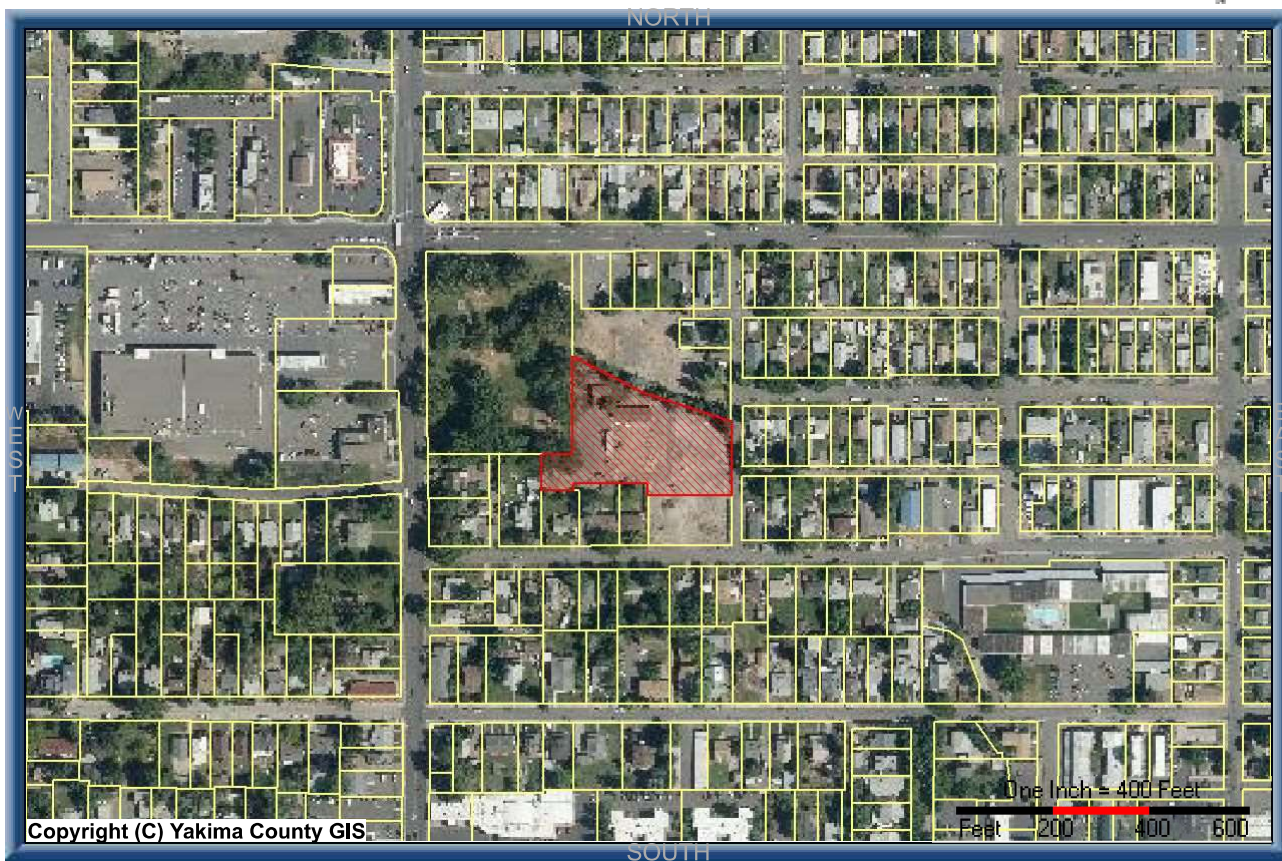
Peter Trabusiner, Environmental Professional

Appendix F:

Additional Documentation

[\[Print Map\]](#) [\[Close Map\]](#)**Yakimap.com**

PROPERTY PHOTO	PROPERTY INFORMATION	
	Parcel Address: FOLSOM AV/LEWIS AVE, YAKIMA ,WA 98902	
	Parcel Owner(s): JUSTICE HOUSING YAKIMA	
	Parcel Number: <u>18132423564</u>	Parcel Size: 26183 Square Feet
	Property Use: 99 Other Undeveloped Land	
	TAX AND ASSESSMENT INFORMATION	
	Tax Code Area (TCA): <u>333</u>	Tax Year: 2022
	Improvement Value: \$0	Land Value: \$65500
	CurrentUse Value: \$0	CurrentUse Improvement: \$0
	New Construction: \$0	Total Assessed Value: \$65500
OVERLAY INFORMATION		
Zoning: R-3	Jurisdiction: Yakima (Urban Area Zoning Ordinance)	
Urban Growth Area: Yakima	Future Landuse Designation: (HD) High Density Residential (Yakima Urban Area Plan)	
FEMA:	FIRM Panel Number: 53077C1032D	
FEMA Map		
LOCATION INFORMATION		
+ Latitude: 46° 36' 06.491"	+ Longitude: -120° 31' 41.277"	Range: 18 Township: 13 Section: 24
Narrative Description: Section 24 Township 13 Range 18 Quarter NW: Plat COTTAGE HILL ADDITION (A-50): Comencing at a point 25 feet North of the Southeast corner of Lot 3, thence running North alongof said Lot 3, a distance of 131 feet, running thence West and parallel with the South line of said Lot 3, a distance of 175 feet, running thence South a distance of 131 feet to a pointof the South line of said Lot 3, running thence East and parallel with the South line of said Lot 3, 175 feet to the Point of Beginning		
DISCLAIMER		
MAP AND PARCEL DATA ARE BELIEVED TO BE ACCURATE, BUT ACCURACY IS NOT GUARANTEED; THIS IS NOT A LEGAL DOCUMENT AND SHOULD NOT BE SUBSTITUTED FOR A TITLE SEARCH, APPRAISAL, SURVEY, FLOODPLAIN OR ZONING VERIFICATION		

[\[Print Map\]](#) [\[Close Map\]](#)**Yakimap.com**

PROPERTY PHOTO		PROPERTY INFORMATION	
	Parcel Address: 1518 W LINCOLN AVE, YAKIMA ,WA 98902		
	Parcel Owner(s): JUSTICE HOUSING YAKIMA		
	Parcel Number: 18132423562	Parcel Size: 1.65 Acre(s)	
	Property Use: 11 Single Unit		
	TAX AND ASSESSMENT INFORMATION		
	Tax Code Area (TCA): 333	Tax Year: 2022	
	Improvement Value: \$82000	Land Value: \$233600	
	CurrentUse Value: \$0	CurrentUse Improvement: \$0	
	New Construction:\$0	Total Assessed Value:\$315600	
OVERLAY INFORMATION			
Zoning: R-3		Jurisdiction: Yakima (Urban Area Zoning Ordinance)	
Urban Growth Area: Yakima		Future Landuse Designation: (HD) High Density Residential (Yakima Urban Area Plan)	
FEMA:		FIRM Panel Number: 53077C1032D	
FEMA Map			
LOCATION INFORMATION			
+ Latitude:46° 36' 08.109"		+ Longitude:-120° 31' 42.792"	
		Range:18 Township:13 Section:24	
Narrative Description: Section 24 Township 13 Range 18 Quarter NW: Tract 3, Plat of Cottage Hill Addition to North Yakima, now Yakima, as recorded in Volume""A"" of Plats, Page 80, records of Yakima County, Washington;EXCEPT the South 25 feet for Folsom Avenue;AND EXCEPT commencing at a point 25 feet North of the Southeast corner of Tract 3 of saidPlat; thence North along the Bast line of said Tract 106 feet; thence West, parallel with the Southline of said Tract 1 75 feet; thence South 106 feet to a point 25 feet North of the South line of saidTract; thence East, parallel with the South line of said Tract 17 5 feet to the point of beginning;AND EXCEPT that portion thereof lying Northerly of the following described line:Beginning at the Northwest corner of said Tract 3; thence South 07°10' West 219.00 feet to theTrue Point of Beginning of the herein described line; thence South 627°18'55"" East 165.00 feet;thence South 717°53'56"" East 193.18 feet to the East line of said Lot 3 and the terminus point ofthe herein described line;AND EXCEPT that portion of said Tract 3 lying within the South 90 feet of following describedparcel: Beginning at a point 264.8 feet East and 25 feet North of the Southwest corner of Tract 5of said Plat (said Southwest comer being the intersection of the centerlines of 16th A venue andFolsom Avenue); thence North 173.5 feet; thence East 68.2 feet to the East line of said Tract 5;thence South 07°10' West 23.9 feet; thence South 137°23' East 51 feet; thence South 07°19' East100 feet to the North line of Folsom Avenue; thence West along said North line 80 feet to thepoint of beginning;AND EXCEPT that portion of said Tract 3 described as follows: Beginning at a point on theNorth line of Folsom Avenue 25 feet North and 235 feet West of the Southeast corner of said Lot3; thence North parallel with the East line of said Tract 3, 131 feet; thence West parallel with theSouth line of said Tract 3, 95 feet to the West line of said Tract 3; thence South			

along the Westline of said Tract 3, 131 feet to a point 25 feet North of the South line of said Tract 3; thence East95 feet to the Point of Beginning.AND EXCEPT commencing at a point 25 feet North and 175 feet West of the Southeast comerof said Tract 3; thence North and parallel with the East line of said Tract 3, 131 feet; thence Westand parallel with the South line of said Tract 3, 60 feet; thence South and parallel with the Eastline of said Tract 3, 131 feet to a point 25 feet North of the South line of said Tract 3; thence East60 feet to the Point of Beginning;TOGETHER WITH that portion of Tract 5 of said Plat, described as follows:Beginning at a point 264.8 feet East and 25 feet North of the Southwest corner of said Tract 5(said Southwest comer being the intersection of the centerlines of 16th Avenue and FolsomAvenue); thence North 173.5 feet; thence East 68.2 feet to the East line of said Tract 5; thenceSouth 0°10' West 23.9 feet; thence South 13°23' East 51 feet; thence South 0°19' East 100 feetto the North line of Folsom Avenue; thence West along said North line 80 feet to the point ofbeginning; EXCEPT the South 97 feet thereof.

DISCLAIMER

MAP AND PARCEL DATA ARE BELIEVED TO BE ACCURATE, BUT ACCURACY IS NOT GUARANTEED; THIS IS NOT A LEGAL DOCUMENT AND SHOULD NOT BE SUBSTITUTED FOR A TITLE SEARCH, APPRAISAL, SURVEY, FLOODPLAIN OR ZONING VERIFICATION

Property Detail Lookup

Parcel Number: 181324-23562 View Map (http://www.yakimap.com/servlet/com.esri.esrimap.Esrimap?name=YakGISH&Cmd=Search&TAB=TabAssessor&SEARCH_BY=Parcel&SearchTextParcel=181324-23562) | Property Tax (https://yes.co.yakima.wa.us/ascend/parcelinfopaytaxes.aspx?parcel_number=181324-23562) | View Web Version (AssessorAPI/Property_Search.html?pn=181324-23562) | Print Page

Situs Address: 1518 W Lincoln Ave Yakima

Property Use: 11 Single Unit

Tax Code Area: 333

Property Size: 1.65

Neighborhood: 3024

Owners: Justice Housing Yakima

Abbreviated Legal Description:
Section 24 Township 13 Range 18 Quarter NW: Tract 3, Plat of Cottage Hill Addition to North Yakima, now Yakima, as recorded in Volume "A" of Plats, Page 80, records of Yakima County, Washington; EXCEPT the South 25 feet for Folsom Avenue; AND EXCEPT commencing at a point 25 feet North of the Southeast corner of Tract 3 of said Plat; thence North along the Bast line of said Tract 106 feet; thence West, parallel with the South line of said Tract 1 75 feet; thence South 106 feet to a point 25 feet North of the South line of said Tract; thence East, parallel with the South line of said Tract 17 5 feet to the point of beginning; AND EXCEPT that portion thereof lying Northerly of the following described line: Beginning at the Northwest corner of said Tract 3; thence South 0°10' West 219.00 feet to the True Point of Beginning of the herein described line; thence South 62°18'55" East 165.00 feet; thence South 71°53'56" East 193.18 feet to the East line of said Lot 3 and the terminus point of the herein described line; AND EXCEPT that portion of said Tract 3 lying within the South 90 feet of following described parcel: Beginning at a point 264.8 feet East and 25 feet North of the Southwest corner of Tract 5 of said Plat (said Southwest comer being the intersection of the centerlines of 16th A venue and Folsom Avenue); thence North 173.5 feet; thence East 68.2 feet to the East line of said Tract 5; thence South 0°10' West 23.9 feet; thence South 13°23' East 51 feet; thence South 0°19' East 100 feet to the North line of Folsom Avenue; thence West along said North line 80 feet to the point of beginning; AND EXCEPT that portion of said Tract 3 described as follows: Beginning at a point on the North line of Folsom Avenue 25 feet North and 235 feet West of the Southeast corner of said Lot 3; thence North parallel with the East line of said Tract 3, 131 feet; thence West parallel with the South line of said Tract 3, 95 feet to the West line of said Tract 3; thence South along the West line of said Tract 3, 131 feet to a point 25 feet North of the South line of said Tract 3; thence East 95 feet to the Point of Beginning. AND EXCEPT commencing at a point 25 feet North and 175 feet West of the Southeast corner of said Tract 3; thence North and parallel with the East line of said Tract 3, 131 feet; thence West and parallel with the South line of said Tract 3, 60 feet; thence South and parallel with the East line of said Tract 3, 131 feet to a point 25 feet North of the South line of said Tract 3; thence East 60 feet to the Point of Beginning; TOGETHER WITH that portion of Tract 5 of said Plat, described as follows: Beginning at a point 264.8 feet East and 25 feet North of the Southwest corner of said Tract 5 (said Southwest corner being the intersection of the centerlines of 16th Avenue and Folsom Avenue); thence North 173.5 feet; thence East 68.2 feet to the East line of said Tract 5; thence South 0°10' West 23.9 feet; thence South 13°23' East 51 feet; thence South 0°19' East 100 feet to the North line of Folsom Avenue; thence West along said North line 80 feet to the point of beginning; EXCEPT the South 97 feet thereof.

Details for Residence #1

Building Style:	Conventional	Quality:	Fair
Condition:	Average	Year Built:	1931
Stories:	1.00	Bedrooms:	2
Main Floor:	1,022	Upper Floor:	
Addl. Area:		Full Baths:	1
3/4 Baths:		Half Baths:	
Fixtures:	5	Basement:	
Finished Bsmt:		Attached Garage:	
Built in Garage:		Wood Deck:	
Patio:		Cover:	
Masonry Trim:		Roof Type:	Gable
Roof Material:	Composition	Flooring:	Hardwood
Exterior Wall:	Wood-Siding	Foundation:	Concrete
Fuel Type:	Electric	Heat Type:	Baseboard-Ht

Central Air: No Wood Stove:
Fireplace: Prefab Fireplace: 1

Utility Information:(indicates utility is available at parcel boundary)

Gas: Yes Electricity: Yes
Water: Public Sewer/Septic: Public

Site Information:

Property Type: Commercial Zoning: R3
Street Type: Two-Way Street Finish: Paved/Asphlt
Traffic: Heavy Side Walk: Yes
Curbs: Yes Location: Road-Frntage

Details for Land Record #1

Land Flag: C Soil Class:
Calc CU: No Water Source: Public
Sewer Source: Public Flood Plain: No
Lot Shape: Irregular Topography: Sloping
Land View: No View Landscaping: None
Value Method: Sq-Feet Lots: 0
SquareFeet: Acre(s): 1.650

Details for Detached Structure #1

Structure Type: Garage Quality: Fair
Condition: Fair Construction: Wood-Frame
Const. Type: Frame Foundation: Concrete
Ext. Wall Type: Wood Roof Type: Gable
Roofing Material: Metal Flooring: Cncrt-Slab
Year Built: 1951 Stories: 1.00
Measure1: 14 Measure2: 24
Main Finished: 336

Excise Transactions on Parcel Number 181324-23562

Excise #	Grantor Name	Excise Date	Sale Price	Document Type	Portion (Y/N)	Parcel(s) Sold
461000	Yakima, Justice Housing	Dec 1, 2021	\$0	Quit Claim Deed	Yes	1
461001	Yakima, Justice Housing	Dec 1, 2021	\$0	Quit Claim Deed	Yes	1
457664	Yakima, Justice Housing	Oct 8, 2020	\$0	Amendment To Real Estate Contract	No	3
457607	Yakima, Justice Housing	Oct 6, 2020	\$0	Quit Claim Deed	No	3
E020491	Kenneth F Baur,Susan Baur Parker,Patricia Baur Hut	Nov 16, 2018	\$452,000	Real Estate Contract	No	3
361590	Baur, Fred H	Mar 12, 2004	\$0	Quit Claim Deed	No	1

Segregations or Mergers on Parcel Number 181324-23562

Seg/Merge #	Seg/Merge Type	Status Date	Status	Parcel Involvement
SM090293	Mini Segregation	Nov 20, 2009	Completed	Parent
SM200141	Short Subdivision Exemption (SSE)	Oct 20, 2020	Completed	Parent
SM210218	Short Subdivision Exemption (SSE)	Dec 7, 2021	Completed	Parent

Tax Breakdown Information*

Details for Tax Year 2022

District	Regular Rate	Regular Value	Regular Tax	Excess Rate	Excess Value	Excess Tax
County Ems	0.19014187	\$315,600	\$60.01	0.00000000	\$315,600	\$0.00
County Flood Control	0.06914568	\$315,600	\$21.82	0.00000000	\$315,600	\$0.00
State School Levy	1.91645642	\$315,600	\$604.83	0.00000000	\$315,600	\$0.00
State School Levy Part 2	1.03426811	\$315,600	\$326.42	0.00000000	\$315,600	\$0.00
Yakima City	2.34415181	\$315,600	\$739.81	0.00000000	\$315,600	\$0.00
Yakima County	1.25054251	\$315,600	\$394.67	0.00000000	\$315,600	\$0.00
Yakima School	0.00000000	\$315,600	\$0.00	2.31270543	\$315,600	\$729.89
Yakima School Bonds	0.00000000	\$315,600	\$0.00	1.18929554	\$315,600	\$375.34
Yakima Valley Regional Library	0.36595869	\$315,600	\$115.50	0.00000000	\$315,600	\$0.00

Select Language ▼

Total	7.17066509	\$315,600	\$2,263.06	3.50200097	\$315,600	\$1,105.23
--------------	-------------------	------------------	-------------------	-------------------	------------------	-------------------


**Please Note: These are not guaranteed tax amounts and are only provided for convenience. Tax amounts above may have rounding errors and are only provided as an indication of what taxes would be if the parcel were taxed at 100% Assessed values for the full tax year. In addition, no assessments are included in these lists and may be included in the property tax bill. If you want exact current tax amounts please view this property on the County Treasurer Tax Portal (https://yes.co.yakima.wa.us/ascend/parcelinfo/taxpaytaxes.aspx?parcel_number=181324-23562).*

Value Breakdown Information

Value Type	2022	2021	2020	2019	2018	2017	2016
Taxable Value Regular	\$315,600	\$151,600	\$199,500	\$181,900	\$110,600	\$110,600	\$110,600
Taxable Value Excess	\$315,600	\$151,600	\$199,500	\$181,900	\$110,600	\$110,600	\$110,600
Market Land	\$233,600	\$70,600	\$110,600	\$110,600	\$110,600	\$110,600	\$110,600
Market Improvement	\$82,000	\$81,000	\$88,900	\$71,300	\$0	\$0	\$0



1518 W LINCOLN AVE YAKIMA, WA 98902



1518 W LINCOLN AVE YAKIMA, WA 98902





1518 W LINCOLN AVE YAKIMA, WA 98902



1518 W LINCOLN AVE YAKIMA, WA 98902



1518 W LINCOLN AVE YAKIMA, WA 98902





Government Websites by CivicPlus® 

Property Detail Lookup

Parcel Number: 181324-23564 View Map (http://www.yakimap.com/servlet/com.esri.esrimap.Esrimap?name=YakGISH&Cmd=Search&TAB=TabAssessor&SEARCH_BY=Parcel&SearchTextParcel=181324-23564) | Property Tax (https://yes.co.yakima.wa.us/ascend/parcelinfopaytaxes.aspx?parcel_number=181324-23564) | View Web Version (AssessorAPI/Property_Search.html?pn=181324-23564) | Print Page

Situs Address: Folsom Av/Lewis Ave Yakima

Property Use: 99 Other Undeveloped Land

Tax Code Area: 333

Property Size: 0.60

Neighborhood: 3024

Owners: Justice Housing Yakima

Abbreviated Legal Description:
Section 24 Township 13 Range 18 Quarter NW: Plat COTTAGE HILL ADDITION (A-50): Comencing at a point 25 feet North of the Southeast corner of Lot 3, thence running North along the East line of said Lot 3, a distance of 131 feet, running thence West and parallel with the South line of said Lot 3, a distance of 175 feet, running thence South a distance of 131 feet to a point 25 feet North of the South line of said Lot 3, running thence East and parallel with the South line of said Lot 3, 175 feet to the Point of Beginning

Utility Information:(indicates utility is available at parcel boundary)

Gas: Yes **Electricity:** Yes

Water: Public **Sewer/Septic:** Public

Site Information:

Property Type: Commercial **Zoning:** R3

Street Type: Two-Way **Street Finish:** Paved/Asphlt

Traffic: Light **Side Walk:** No

Curbs: Yes **Location:** Corner

Details for Land Record #1

Land Flag: C **Soil Class:**

Calc CU: No **Water Source:** Public

Sewer Source: Public **Flood Plain:** No

Lot Shape: Rectangle **Topography:** Level

Land View: No View **Landscaping:** None

Value Method: Sq-Feet **Lots:** 0

SquareFeet: **Acre(s):** 0.600

Details for Detached Structure #1

Structure Type: Fence-Chlk-6 **Quality:** Average

Condition: Average **Construction:**

Const. Type: **Foundation:**

Ext. Wall Type: **Roof Type:**

Roofing Material: **Flooring:**


Year Built: 2012 **Stories:** 0

Measure1: 175

Excise Transactions on Parcel Number 181324-23564

Excise #	Grantor Name	Excise Date	Sale Price	Document Type	Portion (Y/N)	Parcel(s) Sold
457664	Yakima, Justice Housing	Oct 8, 2020	\$0	Amendment To Real Estate Contract	No	3

Select Language

E020491 	Kenneth F Baur,Susan Baur Parker,Patricia Baur Hut	Nov 16, 2018	\$452,000	Real Estate Contract	No	3
361592	Baur, Fred H & Rose	Mar 12, 2004	\$0	Quit Claim Deed	No	1

Tax Breakdown Information*

Details for Tax Year 2022

District	Regular Rate	Regular Value	Regular Tax	Excess Rate	Excess Value	Excess Tax
County Ems	0.19014187	\$65,500	\$12.45	0.00000000	\$65,500	\$0.00
County Flood Control	0.06914568	\$65,500	\$4.53	0.00000000	\$65,500	\$0.00
State School Levy	1.91645642	\$65,500	\$125.53	0.00000000	\$65,500	\$0.00
State School Levy Part 2	1.03426811	\$65,500	\$67.74	0.00000000	\$65,500	\$0.00
Yakima City	2.34415181	\$65,500	\$153.54	0.00000000	\$65,500	\$0.00
Yakima County	1.25054251	\$65,500	\$81.91	0.00000000	\$65,500	\$0.00
Yakima School	0.00000000	\$65,500	\$0.00	2.31270543	\$65,500	\$151.48
Yakima School Bonds	0.00000000	\$65,500	\$0.00	1.18929554	\$65,500	\$77.90
Yakima Valley Regional Library	0.36595869	\$65,500	\$23.97	0.00000000	\$65,500	\$0.00
Total	7.17066509	\$65,500	\$469.67	3.50200097	\$65,500	\$229.38

*Please Note: These are not guaranteed tax amounts and are only provided for convenience. Tax amounts above may have rounding errors and are only provided as an indication of what taxes would be if the parcel were taxed at 100% Assessed values for the full tax year. In addition, no assessments are included in these lists and may be included in the property tax bill. If you want exact current tax amounts please view this property on the County Treasurer Tax Portal (https://yes.co.yakima.wa.us/ascend/parcelinfo/taxpaytaxes.aspx?parcel_number=181324-23564).

Value Breakdown Information

Value Type	2022	2021	2020	2019	2018	2017	2016
Taxable Value Regular	\$65,500	\$65,500	\$65,500	\$65,500	\$65,500	\$65,500	\$65,500
Taxable Value Excess	\$65,500	\$65,500	\$65,500	\$65,500	\$65,500	\$65,500	\$65,500
Market Land	\$65,500	\$65,500	\$65,500	\$65,500	\$65,500	\$65,500	\$65,500



FOLSOM AV/LEWIS AVE YAKIMA, WA 98902





FOLSOM AV/LEWIS AVE YAKIMA, WA 98902



181324-23564
11/26/01



181324-23564 #85 REVAL'05 3-12-04
BAUR'S GREENHOUSE

2004 3 12





Government Websites by CivicPlus® 



14648 NE 95th Street, Redmond, WA 98052 • (425) 883-3881

May 4, 2022

Yancy Meyer
Blue Mountain Environmental, Inc.
90 Baldwin Road
Walla Walla, WA 99362

Re: Analytical Data for Project P2022/0408; 1518 W. Lincoln Yakima
Laboratory Reference No. 2204-286

Dear Yancy:

Enclosed are the analytical results and associated quality control data for samples submitted on April 26, 2022.

The standard policy of OnSite Environmental, Inc. is to store your samples for 30 days from the date of receipt. If you require longer storage, please contact the laboratory.

We appreciate the opportunity to be of service to you on this project. If you have any questions concerning the data, or need additional information, please feel free to call me.

Sincerely,

A handwritten signature in black ink, appearing to read "DB", with a long horizontal flourish extending to the right.

David Baumeister
Project Manager

Enclosures



OnSite Environmental, Inc. 14648 NE 95th Street, Redmond, WA 98052 (425) 883-3881

This report pertains to the samples analyzed in accordance with the chain of custody,
and is intended only for the use of the individual or company to whom it is addressed.

Date of Report: May 4, 2022
Samples Submitted: April 26, 2022
Laboratory Reference: 2204-286
Project: P2022/0408; 1518 W. Lincoln Yakima

Case Narrative

Samples were collected on April 25, 2022 and received by the laboratory on April 26, 2022. They were maintained at the laboratory at a temperature of 2°C to 6°C.

Please note that any and all soil sample results are reported on a dry-weight basis, unless otherwise noted below.

General QA/QC issues associated with the analytical data enclosed in this laboratory report will be indicated with a reference to a comment or explanation on the Data Qualifier page. More complex and involved QA/QC issues will be discussed in detail below.



Date of Report: May 4, 2022
 Samples Submitted: April 26, 2022
 Laboratory Reference: 2204-286
 Project: P2022/0408; 1518 W. Lincoln Yakima

**ORGANOCHLORINE
 PESTICIDES EPA 8081B**

Matrix: Soil
 Units: ug/Kg (ppb)

Analyte	Result	PQL	Method	Date Prepared	Date Analyzed	Flags
Client ID:	4-25-01					
Laboratory ID:	04-286-01					
alpha-BHC	ND	5.8	EPA 8081B	5-3-22	5-3-22	
gamma-BHC (Lindane)	ND	5.8	EPA 8081B	5-3-22	5-3-22	
beta-BHC	ND	5.8	EPA 8081B	5-3-22	5-3-22	
delta-BHC	ND	5.8	EPA 8081B	5-3-22	5-3-22	
Heptachlor	ND	5.8	EPA 8081B	5-3-22	5-3-22	
Aldrin	ND	5.8	EPA 8081B	5-3-22	5-3-22	
Heptachlor Epoxide	ND	5.8	EPA 8081B	5-3-22	5-3-22	
gamma-Chlordane	ND	12	EPA 8081B	5-3-22	5-3-22	
alpha-Chlordane	ND	12	EPA 8081B	5-3-22	5-3-22	
4,4'-DDE	42	12	EPA 8081B	5-3-22	5-3-22	
Endosulfan I	ND	5.8	EPA 8081B	5-3-22	5-3-22	
Dieldrin	ND	12	EPA 8081B	5-3-22	5-3-22	
Endrin	ND	12	EPA 8081B	5-3-22	5-3-22	
4,4'-DDD	ND	12	EPA 8081B	5-3-22	5-3-22	
Endosulfan II	ND	12	EPA 8081B	5-3-22	5-3-22	
4,4'-DDT	ND	12	EPA 8081B	5-3-22	5-3-22	Y1
Endrin Aldehyde	ND	12	EPA 8081B	5-3-22	5-3-22	
Methoxychlor	ND	12	EPA 8081B	5-3-22	5-3-22	
Endosulfan Sulfate	ND	12	EPA 8081B	5-3-22	5-3-22	
Endrin Ketone	ND	12	EPA 8081B	5-3-22	5-3-22	
Toxaphene	ND	58	EPA 8081B	5-3-22	5-3-22	
Surrogate:	Percent Recovery	Control Limits				
TCMX	60	35-110				
DCB	75	32-122				



Date of Report: May 4, 2022
 Samples Submitted: April 26, 2022
 Laboratory Reference: 2204-286
 Project: P2022/0408; 1518 W. Lincoln Yakima

**ORGANOCHLORINE
 PESTICIDES EPA 8081B**

Matrix: Soil
 Units: ug/Kg (ppb)

Analyte	Result	PQL	Method	Date Prepared	Date Analyzed	Flags
Client ID:	4-25-02					
Laboratory ID:	04-286-02					
alpha-BHC	ND	5.7	EPA 8081B	5-3-22	5-3-22	
gamma-BHC (Lindane)	ND	5.7	EPA 8081B	5-3-22	5-3-22	
beta-BHC	ND	5.7	EPA 8081B	5-3-22	5-3-22	
delta-BHC	ND	5.7	EPA 8081B	5-3-22	5-3-22	
Heptachlor	ND	5.7	EPA 8081B	5-3-22	5-3-22	
Aldrin	ND	5.7	EPA 8081B	5-3-22	5-3-22	
Heptachlor Epoxide	ND	5.7	EPA 8081B	5-3-22	5-3-22	
gamma-Chlordane	ND	11	EPA 8081B	5-3-22	5-3-22	
alpha-Chlordane	ND	11	EPA 8081B	5-3-22	5-3-22	
4,4'-DDE	59	11	EPA 8081B	5-3-22	5-3-22	
Endosulfan I	ND	5.7	EPA 8081B	5-3-22	5-3-22	
Dieldrin	26	11	EPA 8081B	5-3-22	5-3-22	
Endrin	ND	11	EPA 8081B	5-3-22	5-3-22	
4,4'-DDD	ND	11	EPA 8081B	5-3-22	5-3-22	
Endosulfan II	ND	11	EPA 8081B	5-3-22	5-3-22	
4,4'-DDT	ND	11	EPA 8081B	5-3-22	5-3-22	Y1
Endrin Aldehyde	ND	11	EPA 8081B	5-3-22	5-3-22	
Methoxychlor	ND	11	EPA 8081B	5-3-22	5-3-22	
Endosulfan Sulfate	ND	11	EPA 8081B	5-3-22	5-3-22	
Endrin Ketone	ND	11	EPA 8081B	5-3-22	5-3-22	
Toxaphene	ND	57	EPA 8081B	5-3-22	5-3-22	
Surrogate:	Percent Recovery	Control Limits				
TCMX	70	35-110				
DCB	84	32-122				



Date of Report: May 4, 2022
 Samples Submitted: April 26, 2022
 Laboratory Reference: 2204-286
 Project: P2022/0408; 1518 W. Lincoln Yakima

**ORGANOCHLORINE
 PESTICIDES EPA 8081B**

Matrix: Soil
 Units: ug/Kg (ppb)

Analyte	Result	PQL	Method	Date Prepared	Date Analyzed	Flags
Client ID:	4-25-03					
Laboratory ID:	04-286-03					
alpha-BHC	ND	6.2	EPA 8081B	5-3-22	5-3-22	
gamma-BHC (Lindane)	ND	6.2	EPA 8081B	5-3-22	5-3-22	
beta-BHC	ND	6.2	EPA 8081B	5-3-22	5-3-22	
delta-BHC	ND	6.2	EPA 8081B	5-3-22	5-3-22	
Heptachlor	ND	6.2	EPA 8081B	5-3-22	5-3-22	
Aldrin	ND	6.2	EPA 8081B	5-3-22	5-3-22	
Heptachlor Epoxide	ND	6.2	EPA 8081B	5-3-22	5-3-22	
gamma-Chlordane	ND	12	EPA 8081B	5-3-22	5-3-22	
alpha-Chlordane	ND	12	EPA 8081B	5-3-22	5-3-22	
4,4'-DDE	1600	120	EPA 8081B	5-3-22	5-4-22	
Endosulfan I	ND	6.2	EPA 8081B	5-3-22	5-3-22	
Dieldrin	58	120	EPA 8081B	5-3-22	5-4-22	
Endrin	13	12	EPA 8081B	5-3-22	5-3-22	
4,4'-DDD	50	12	EPA 8081B	5-3-22	5-3-22	P
Endosulfan II	36	12	EPA 8081B	5-3-22	5-3-22	
4,4'-DDT	1400	120	EPA 8081B	5-3-22	5-4-22	
Endrin Aldehyde	ND	12	EPA 8081B	5-3-22	5-3-22	
Methoxychlor	ND	12	EPA 8081B	5-3-22	5-3-22	
Endosulfan Sulfate	41	12	EPA 8081B	5-3-22	5-3-22	
Endrin Ketone	ND	12	EPA 8081B	5-3-22	5-3-22	
Toxaphene	ND	62	EPA 8081B	5-3-22	5-3-22	
<i>Surrogate:</i>	<i>Percent Recovery</i>	<i>Control Limits</i>				
TCMX	67	35-110				
DCB	82	32-122				



Date of Report: May 4, 2022
 Samples Submitted: April 26, 2022
 Laboratory Reference: 2204-286
 Project: P2022/0408; 1518 W. Lincoln Yakima

**ORGANOCHLORINE
 PESTICIDES EPA 8081B**

Matrix: Soil
 Units: ug/Kg (ppb)

Analyte	Result	PQL	Method	Date Prepared	Date Analyzed	Flags
Client ID:	4-25-04					
Laboratory ID:	04-286-04					
alpha-BHC	ND	5.9	EPA 8081B	5-3-22	5-3-22	
gamma-BHC (Lindane)	ND	5.9	EPA 8081B	5-3-22	5-3-22	
beta-BHC	120	5.9	EPA 8081B	5-3-22	5-3-22	
delta-BHC	ND	5.9	EPA 8081B	5-3-22	5-3-22	
Heptachlor	ND	5.9	EPA 8081B	5-3-22	5-3-22	
Aldrin	ND	5.9	EPA 8081B	5-3-22	5-3-22	
Heptachlor Epoxide	ND	5.9	EPA 8081B	5-3-22	5-3-22	
gamma-Chlordane	ND	12	EPA 8081B	5-3-22	5-3-22	
alpha-Chlordane	ND	12	EPA 8081B	5-3-22	5-3-22	
4,4'-DDE	850	120	EPA 8081B	5-3-22	5-4-22	
Endosulfan I	ND	5.9	EPA 8081B	5-3-22	5-3-22	
Dieldrin	28	120	EPA 8081B	5-3-22	5-4-22	
Endrin	62	12	EPA 8081B	5-3-22	5-3-22	
4,4'-DDD	33	12	EPA 8081B	5-3-22	5-3-22	P
Endosulfan II	13	12	EPA 8081B	5-3-22	5-3-22	
4,4'-DDT	1900	120	EPA 8081B	5-3-22	5-4-22	
Endrin Aldehyde	ND	12	EPA 8081B	5-3-22	5-3-22	
Methoxychlor	ND	12	EPA 8081B	5-3-22	5-3-22	
Endosulfan Sulfate	ND	12	EPA 8081B	5-3-22	5-3-22	
Endrin Ketone	42	12	EPA 8081B	5-3-22	5-3-22	
Toxaphene	ND	59	EPA 8081B	5-3-22	5-3-22	
<i>Surrogate:</i>	<i>Percent Recovery</i>	<i>Control Limits</i>				
TCMX	65	35-110				
DCB	84	32-122				



Date of Report: May 4, 2022
 Samples Submitted: April 26, 2022
 Laboratory Reference: 2204-286
 Project: P2022/0408; 1518 W. Lincoln Yakima

**ORGANOCHLORINE
 PESTICIDES EPA 8081B
 QUALITY CONTROL**

Matrix: Soil
 Units: ug/Kg (ppb)

Analyte	Result	PQL	Method	Date Prepared	Date Analyzed	Flags
METHOD BLANK						
Laboratory ID:	MB0503S2					
alpha-BHC	ND	5.0	EPA 8081B	5-3-22	5-3-22	
gamma-BHC (Lindane)	ND	5.0	EPA 8081B	5-3-22	5-3-22	
beta-BHC	ND	5.0	EPA 8081B	5-3-22	5-3-22	
delta-BHC	ND	5.0	EPA 8081B	5-3-22	5-3-22	
Heptachlor	ND	5.0	EPA 8081B	5-3-22	5-3-22	
Aldrin	ND	5.0	EPA 8081B	5-3-22	5-3-22	
Heptachlor Epoxide	ND	5.0	EPA 8081B	5-3-22	5-3-22	
gamma-Chlordane	ND	10	EPA 8081B	5-3-22	5-3-22	
alpha-Chlordane	ND	10	EPA 8081B	5-3-22	5-3-22	
4,4'-DDE	ND	10	EPA 8081B	5-3-22	5-3-22	
Endosulfan I	ND	5.0	EPA 8081B	5-3-22	5-3-22	
Dieldrin	ND	10	EPA 8081B	5-3-22	5-3-22	
Endrin	ND	10	EPA 8081B	5-3-22	5-3-22	
4,4'-DDD	ND	10	EPA 8081B	5-3-22	5-3-22	
Endosulfan II	ND	10	EPA 8081B	5-3-22	5-3-22	
4,4'-DDT	ND	10	EPA 8081B	5-3-22	5-3-22	
Endrin Aldehyde	ND	10	EPA 8081B	5-3-22	5-3-22	
Methoxychlor	ND	10	EPA 8081B	5-3-22	5-3-22	
Endosulfan Sulfate	ND	10	EPA 8081B	5-3-22	5-3-22	
Endrin Ketone	ND	10	EPA 8081B	5-3-22	5-3-22	
Toxaphene	ND	50	EPA 8081B	5-3-22	5-3-22	
Surrogate:	Percent Recovery	Control Limits				
TCMX	66	35-110				
DCB	87	32-122				



Date of Report: May 4, 2022
 Samples Submitted: April 26, 2022
 Laboratory Reference: 2204-286
 Project: P2022/0408; 1518 W. Lincoln Yakima

**ORGANOCHLORINE
 PESTICIDES EPA 8081B
 QUALITY CONTROL**

Matrix: Soil
 Units: ug/Kg (ppb)

Analyte	Result		Spike Level		Source Result	Percent Recovery		Recovery Limits	RPD	RPD Limit	Flags
SPIKE BLANKS											
Laboratory ID:	SB0503S2										
	SB	SBD	SB	SBD		SB	SBD				
alpha-BHC	81.4	86.9	100	100	N/A	81	87	48-113	7	15	
gamma-BHC (Lindane)	83.5	88.8	100	100	N/A	84	89	51-112	6	15	
beta-BHC	78.7	83.7	100	100	N/A	79	84	52-108	6	15	
delta-BHC	90.9	97.3	100	100	N/A	91	97	51-110	7	15	
Heptachlor	76.9	82.6	100	100	N/A	77	83	49-115	7	15	
Aldrin	78.5	83.1	100	100	N/A	78	83	52-112	6	15	
Heptachlor Epoxide	76.9	81.8	100	100	N/A	77	82	50-116	6	15	
gamma-Chlordane	77.2	82.1	100	100	N/A	77	82	51-110	6	15	
alpha-Chlordane	74.7	79.5	100	100	N/A	75	80	51-110	6	15	
4,4'-DDE	79.5	84.7	100	100	N/A	80	85	52-125	6	15	
Endosulfan I	82.2	87.6	100	100	N/A	82	88	50-111	6	15	
Dieldrin	82.0	87.4	100	100	N/A	82	87	55-118	6	15	
Endrin	84.6	90.0	100	100	N/A	85	90	49-122	6	15	
4,4'-DDD	94.5	102	100	100	N/A	95	102	51-120	8	15	
Endosulfan II	79.4	85.4	100	100	N/A	79	85	47-119	7	15	
4,4'-DDT	88.6	95.0	100	100	N/A	89	95	56-125	7	15	
Endrin Aldehyde	74.9	80.5	100	100	N/A	75	81	53-112	7	15	
Methoxychlor	85.0	89.7	100	100	N/A	85	90	49-132	5	15	
Endosulfan Sulfate	78.3	83.5	100	100	N/A	78	84	52-111	6	15	
Endrin Ketone	79.7	85.6	100	100	N/A	80	86	49-110	7	15	
Surrogate:											
TCMX						62	70	35-110			
DCB						80	87	32-122			



Date of Report: May 4, 2022
 Samples Submitted: April 26, 2022
 Laboratory Reference: 2204-286
 Project: P2022/0408; 1518 W. Lincoln Yakima

**CHLORINATED ACID
 HERBICIDES EPA 8151A**

Matrix: Soil
 Units: ug/Kg (ppb)

Analyte	Result	PQL	Method	Date Prepared	Date Analyzed	Flags
Client ID:	4-25-04					
Laboratory ID:	04-286-04					
Dalapon	ND	220	EPA 8151A	5-3-22	5-3-22	
Dicamba	ND	11	EPA 8151A	5-3-22	5-3-22	
MCP	ND	1100	EPA 8151A	5-3-22	5-3-22	
MCPA	ND	2800	EPA 8151A	5-3-22	5-3-22	
Dichlorprop	ND	84	EPA 8151A	5-3-22	5-3-22	
2,4-D	ND	11	EPA 8151A	5-3-22	5-3-22	
Pentachlorophenol	ND	5.7	EPA 8151A	5-3-22	5-3-22	
2,4,5-TP (Silvex)	ND	11	EPA 8151A	5-3-22	5-3-22	
2,4,5-T	ND	11	EPA 8151A	5-3-22	5-3-22	
2,4-DB	ND	11	EPA 8151A	5-3-22	5-3-22	
Dinoseb	ND	11	EPA 8151A	5-3-22	5-3-22	
Surrogate:	Percent Recovery	Control Limits				
DCAA	62	27-134				



Date of Report: May 4, 2022
 Samples Submitted: April 26, 2022
 Laboratory Reference: 2204-286
 Project: P2022/0408; 1518 W. Lincoln Yakima

**CHLORINATED ACID
 HERBICIDES EPA 8151A
 QUALITY CONTROL**

Matrix: Soil
 Units: ug/Kg (ppb)

Analyte	Result	PQL	Method	Date Prepared	Date Analyzed	Flags
METHOD BLANK						
Laboratory ID:	MB0503S1					
Dalapon	ND	180	EPA 8151A	5-3-22	5-3-22	
Dicamba	ND	9.4	EPA 8151A	5-3-22	5-3-22	
MCP	ND	940	EPA 8151A	5-3-22	5-3-22	
MCPA	ND	2300	EPA 8151A	5-3-22	5-3-22	
Dichlorprop	ND	71	EPA 8151A	5-3-22	5-3-22	
2,4-D	ND	9.4	EPA 8151A	5-3-22	5-3-22	
Pentachlorophenol	ND	4.8	EPA 8151A	5-3-22	5-3-22	
2,4,5-TP (Silvex)	ND	9.5	EPA 8151A	5-3-22	5-3-22	
2,4,5-T	ND	9.5	EPA 8151A	5-3-22	5-3-22	
2,4-DB	ND	9.5	EPA 8151A	5-3-22	5-3-22	
Dinoseb	ND	9.5	EPA 8151A	5-3-22	5-3-22	
Surrogate:	Percent Recovery	Control Limits				
DCAA	74	27-134				

Analyte	Result	Spike Level	Source Result	Percent Recovery	Recovery Limits	RPD	RPD Limit	Flags
SPIKE BLANKS								
Laboratory ID:	SB0503S1							
	SB	SBD	SB	SBD	SB	SBD		
Dalapon	348	278	1000	1000	N/A	35 28	10-93	22 51
Dicamba	92.9	88.5	100	100	N/A	93 88	52-108	5 20
MCP	7760	7170	10000	10000	N/A	78 72	46-99	8 21
MCPA	8030	7460	10000	10000	N/A	80 75	45-95	7 21
Dichlorprop	87.0	82.8	100	100	N/A	87 83	58-95	5 18
2,4-D	60.6	59.6	100	100	N/A	61 60	41-95	2 25
Pentachlorophenol	8.37	7.63	10.0	10.0	N/A	84 76	55-116	9 20
2,4,5-TP (Silvex)	79.2	78.5	100	100	N/A	79 78	61-111	1 17
2,4,5-T	89.1	85.4	100	100	N/A	89 85	47-109	4 21
2,4-DB	66.4	64.8	100	100	N/A	66 65	42-111	2 23
Dinoseb	76.6	67.0	100	100	N/A	77 67	44-117	13 27
Surrogate:								
DCAA					82 78	27-134		



Date of Report: May 4, 2022
 Samples Submitted: April 26, 2022
 Laboratory Reference: 2204-286
 Project: P2022/0408; 1518 W. Lincoln Yakima

**TOTAL METALS
EPA 6010D**

Matrix: Soil
 Units: mg/Kg (ppm)

Analyte	Result	PQL	Method	Date Prepared	Date Analyzed	Flags
Client ID:	4-25-01					
Laboratory ID:	04-286-01					
Arsenic	ND	12	EPA 6010D	4-28-22	4-29-22	
Lead	29	5.8	EPA 6010D	4-28-22	4-29-22	

Client ID:	4-25-02					
Laboratory ID:	04-286-02					
Arsenic	13	11	EPA 6010D	4-28-22	4-29-22	
Lead	53	5.7	EPA 6010D	4-28-22	4-29-22	

Client ID:	4-25-03					
Laboratory ID:	04-286-03					
Arsenic	16	12	EPA 6010D	4-28-22	4-29-22	
Lead	190	6.2	EPA 6010D	4-28-22	4-29-22	

Client ID:	4-25-04					
Laboratory ID:	04-286-04					
Arsenic	ND	12	EPA 6010D	4-28-22	4-29-22	
Lead	8.6	5.9	EPA 6010D	4-28-22	4-29-22	



Date of Report: May 4, 2022
 Samples Submitted: April 26, 2022
 Laboratory Reference: 2204-286
 Project: P2022/0408; 1518 W. Lincoln Yakima

**TOTAL METALS
 EPA 6010D
 QUALITY CONTROL**

Matrix: Soil
 Units: mg/Kg (ppm)

Analyte	Result	PQL	Method	Date Prepared	Date Analyzed	Flags
METHOD BLANK						
Laboratory ID:	MB0428SM1					
Arsenic	ND	10	EPA 6010D	4-28-22	4-29-22	
Lead	ND	5.0	EPA 6010D	4-28-22	4-29-22	

Analyte	Result	Spike Level	Source Result	Percent Recovery	Recovery Limits	RPD	RPD Limit	Flags
DUPLICATE								
Laboratory ID:	04-310-01							
	ORIG	DUP						
Arsenic	ND	ND	NA	NA	NA	NA	20	
Lead	ND	ND	NA	NA	NA	NA	20	

MATRIX SPIKES

Laboratory ID:	04-310-01									
	MS	MSD	MS	MSD		MS	MSD			
Arsenic	96.0	96.3	100	100	ND	96	96	75-125	0	20
Lead	236	237	250	250	ND	95	95	75-125	0	20



Date of Report: May 4, 2022
Samples Submitted: April 26, 2022
Laboratory Reference: 2204-286
Project: P2022/0408; 1518 W. Lincoln Yakima

% MOISTURE

Client ID	Lab ID	% Moisture	Date Analyzed
4-25-01	04-286-01	14	4-28-22
4-25-02	04-286-02	12	4-28-22
4-25-03	04-286-03	20	4-28-22
4-25-04	04-286-04	16	4-28-22





Data Qualifiers and Abbreviations

- A - Due to a high sample concentration, the amount spiked is insufficient for meaningful MS/MSD recovery data.
- B - The analyte indicated was also found in the blank sample.
- C - The duplicate RPD is outside control limits due to high result variability when analyte concentrations are within five times the quantitation limit.
- E - The value reported exceeds the quantitation range and is an estimate.
- F - Surrogate recovery data is not available due to the high concentration of coeluting target compounds.
- H - The analyte indicated is a common laboratory solvent and may have been introduced during sample preparation, and be impacting the sample result.
- I - Compound recovery is outside of the control limits.
- J - The value reported was below the practical quantitation limit. The value is an estimate.
- K - Sample duplicate RPD is outside control limits due to sample inhomogeneity. The sample was re-extracted and re-analyzed with similar results.
- L - The RPD is outside of the control limits.
- M - Hydrocarbons in the gasoline range are impacting the diesel range result.
- M1 - Hydrocarbons in the gasoline range (toluene-naphthalene) are present in the sample.
- N - Hydrocarbons in the lube oil range are impacting the diesel range result.
- N1 - Hydrocarbons in diesel range are impacting lube oil range results.
- O - Hydrocarbons indicative of heavier fuels are present in the sample and are impacting the gasoline result.
- P - The RPD of the detected concentrations between the two columns is greater than 40.
- Q - Surrogate recovery is outside of the control limits.
- S - Surrogate recovery data is not available due to the necessary dilution of the sample.
- T - The sample chromatogram is not similar to a typical _____.
- U - The analyte was analyzed for, but was not detected above the reported sample quantitation limit.
- U1 - The practical quantitation limit is elevated due to interferences present in the sample.
- V - Matrix Spike/Matrix Spike Duplicate recoveries are outside control limits due to matrix effects.
- W - Matrix Spike/Matrix Spike Duplicate RPD are outside control limits due to matrix effects.
- X - Sample extract treated with a mercury cleanup procedure.
- X1 - Sample extract treated with a sulfuric acid/silica gel cleanup procedure.
- X2 - Sample extract treated with a silica gel cleanup procedure.
- Y - The calibration verification for this analyte exceeded the 20% drift specified in methods 8260 & 8270, and therefore the reported result should be considered an estimate. The overall performance of the calibration verification standard met the acceptance criteria of the method.
- Y1 - Negative effects of the matrix from this sample on the instrument caused values for this analyte in the bracketing continuing calibration verification standard (CCVs) to be outside of 20% acceptance criteria. Because of this, quantitation limits and sample concentrations should be considered estimates.
- Z -
- ND - Not Detected at PQL
- PQL - Practical Quantitation Limit
- RPD - Relative Percent Difference





**Onsite
Environmental Inc.**

Analytical Laboratory Testing Services
14648 NE 95th Street • Redmond, WA 98052
Phone: (425) 883-3881 • www.onsite-env.com

Chain of Custody

Page 1 of 1

Company: <u>BMEC</u>		Turnaround Request (in working days)		Laboratory Number: 04-286													
Project Number: <u>P2022/0408</u>		<input type="checkbox"/> Same Day <input type="checkbox"/> 1 Day															
Project Name: <u>1518 W. Lincoln Yakima</u>		<input type="checkbox"/> 2 Days <input type="checkbox"/> 3 Days															
Project Manager: <u>Y. Meyer</u>		<input checked="" type="checkbox"/> Standard (7 Days)															
Sampled by: <u>Y. Meyer</u>		<input type="checkbox"/> (other) _____															
Lab ID	Sample Identification	Date Sampled	Time Sampled	Matrix	Number of Containers												
1	4-25-01	4-25-22	0940	Soil	1	NWTPH-HCID											
2	4-25-02		0945			NWTPH-Gx/BTEX (8021 <input type="checkbox"/> 8260 <input type="checkbox"/>)											
3	4-25-03		0950			NWTPH-Gx											
4	4-25-04		1000			NWTPH-Dx (Acid / SG Clean-up <input type="checkbox"/>)											
						Volatiles 8260											
						Halogenated Volatiles 8260											
						EDB EPA 8011 (Waters Only)											
						Semivolatiles 8270/SIM (with low-level PAHs)											
						PAHs 8270/SIM (low-level)											
						PCBs 8082											
						X Organochlorine Pesticides 8081											
						Organophosphorus Pesticides 8270/SIM											
						X Chlorinated Acid Herbicides 8151											
						Total RCRA Metals											
						Total MTCA Metals											
						TCLP Metals											
						HEM (oil and grease) 1664											
						X TOTAL LEAD											
						X TOTAL ARSENIC											
						X % Moisture											
Signature		Company	Date	Time	Comments/Special Instructions												
<u>[Signature]</u>		<u>BMEC</u>	<u>4-25-22</u>	<u>1300</u>													
Relinquished																	
Received																	
Relinquished																	
Received																	
Relinquished																	
Received																	
Relinquished																	
Received																	
Relinquished																	
Reviewed/Date		Reviewed/Date		Data Package: Standard <input type="checkbox"/> Level III <input type="checkbox"/> Level IV <input type="checkbox"/>													
				Chromatograms with final report <input type="checkbox"/> Electronic Data Deliverables (EDDs) <input type="checkbox"/>													

FIGURE 1:

SAMPLE LOCATION MAP

W Lincoln Ave

Legend



1518 W Lincoln Ave

4-25-03
1518 W Lincoln Ave
4-25-04

4-25-02

4-25-01

Google Earth

300 ft



HAZARDOUS MATERIALS SURVEY

Asbestos

Lead (Pb) in Construction

for

**Residential and Other Structures
1518 W. Lincoln Ave.
Yakima, WA 98902**

Project #A2022/0401

05/02/2022

prepared for:

**Justice Housing Yakima
David Helseth, Executive Director
P.O. Box 1097
Yakima, WA 98907
david@justicehousing.org**

prepared by:

A handwritten signature in blue ink that reads "Richard LeHome".

Blue Mountain Environmental & Consulting Co., Inc.
PO Box 545/125 Main Street
Waitsburg, WA 99361
(509) 520-6519

Contents

1.0	INTRODUCTION	1
2.0	PROPERTY DESCRIPTION	1
3.0	HAZARDOUS MATERIALS SURVEY	1
3.1	ASBESTOS-CONTAINING MATERIAL	2
3.1.1	Procedures and Methodology	2
3.1.2	Homogeneous Materials Identified During the Inspection	2
3.1.3	Results of Laboratory Analysis.....	4
3.2	LEAD	4
3.2.1	Procedures and Methodology	4
3.2.2	Paint Chip Samples Collected During the Inspection	4
3.2.3	Results.....	6
4.0	RECOMMENDATIONS	7
4.1	ASBESTOS	7
4.2	LEAD IN PAINT	7
5.0	LIMITATIONS.....	7

APPENDIX A	ASBESTOS LAB DATA
APPENDIX B	SITE SAMPLE PHOTOS
APPENDIX C	LEAD (Pb) LAB DATA
APPENDIX D	LEAD (Pb) SAMPLE PHOTOS
APPENDIX E	PROFESSIONAL CERTIFICATIONS

1.0 INTRODUCTION

Blue Mountain Environmental and Consulting Company, Inc. (BMEC) was retained by David Helseth, Executive Director, with Justice Housing Yakima to conduct a hazardous building material survey specific to asbestos and lead (Pb) in construction. The assessed structures are located at 1518 W. Lincoln Ave. Yakima, WA 98902 (Property). The purpose of the hazardous materials survey was to identify building materials and components at the Property that may require special handling and/or disposal during future demolition or construction activities. BMEC performed the pre-demolition asbestos and lead in construction survey in general accordance with the Asbestos Hazard Emergency Response Act (AHERA) and OSHA's Lead Standard for the Construction Industry, Title 29 Code of Federal Regulations 1926.62.

The survey was conducted by Yancy Meyer, AHERA Building Inspector and Richard DeLorme, AHERA Building Inspector and Department of Commerce Lead Risk Assessor with BMEC on April 25, 2022.

Copies of certifications are in Appendix E of this report. This report includes inspection findings and laboratory analytical results from samples collected from the Property.

2.0 PROPERTY DESCRIPTION

The Property is located at 1518 W. Lincoln Ave. Yakima, WA 98902. The site-built Property is made up of four structures constructed as follows:

- The 1931 residential slab on grade structure is approximately 1022sf wood framed with wood siding and wood shake roof. The interior is built-out with gypsum wallboard walls and ceiling, several floor finishes with a partial basement.
- The 1951 slab on grade detached garage is approximately 336sf wood framed with wood siding and wood shake roof. The interior is unfinished.
- The 1951 shop is a slab on grade structure approximately 1920sf constructed with CMU block walls and composition roofing. The interior walls are partially wood sheathed or Styrofoam for insulation.
- The 1951 boiler building is a slab on grade structure approximately 500sf constructed with wood framed with wood siding and composition roofing. The interior walls are partially wood sheathed.

3.0 HAZARDOUS MATERIALS SURVEY

The hazardous materials survey was performed on April 25, 2022. The scope of work conducted to meet the objectives of the hazardous materials survey included the following:

- Visual inspection of the interior and exterior of site-built property structures (building) for the presence of suspect ACM and lead-containing paint.
- Collection and analysis of bulk samples to confirm the absence or presence of asbestos in suspect building material.
- Collection and analysis of suspect lead-containing paint samples to confirm the absence or presence of paint contained lead.

3.1 ASBESTOS-CONTAINING MATERIAL

BMEC conducted a survey for suspect ACM on the Property in accordance with AHERA sampling protocol (U.S. Environmental Protection Agency [EPA] 1987).

3.1.1 Procedures and Methodology

Suspect asbestos bulk samples were collected and placed in single use plastic bags, sealed, and labeled immediately after collection. Care was taken to prevent cross-contamination of samples. Relevant sample data was recorded in the field at the time and place the samples were collected.

Bulk samples were delivered via FedEx to 9830 S 51st Street, Suite B109 Phoenix, AZ 85044-5671 for analysis. The samples were analyzed for the presence of identifiable asbestos fibers using PLM in accordance with U.S. Environmental Protection Agency (EPA) Method 600/R-93/116 as specified in 40 Code of Federal Regulations (CFR), Chapter I, Part 763, Subpart F, Appendix A.

3.1.2 Homogeneous Materials Identified During the Inspection

The following table represents identified homogeneous materials collected during this inspection:

1518 W. Lincoln Ave. Yakima, WA 98902		
BMEC Material Sample #	Description	*Location
300	Boiler Coat	Boiler Bldg.
301	Boiler Brick	Boiler Bldg.
400	Mottled Tan/Beige Sheet Vinyl	Kitchen/Dining Area
401	Beige Square Pattern Sheet Vinyl	Bathroom
500	Gypsum Wallboard w/Texture	Dining, Bedrooms, Bathroom, Livingroom
501	Gypsum Wallboard w/Texture	Kitchen

1518 W. Lincoln Ave. Yakima, WA 98902		
BMEC Material Sample #	Description	*Location
502	Wainscot Texture	Dining Area
503	4" Tan Covebase w/Mastic	Dining Area/Kitchen
504	3" Tan Covebase	Bathroom
505	Tan Vinyl Bath/Shower Surround	Bathroom
600	Blow-In Attic Insulation	House
601	Printed Ceiling Texture	Shop Bldg.
700	Black Roofing Felt	House/Garage
701	Comp. Roofing w/Paper	Boiler Bldg.
702	Comp. Roofing w/Paper	Shop Bldg.
900	Window Putty	House
901	Blow-On Door Insulation	Shop
902	Window Putty	Shop Bldg.

*** See Appendix B for Sample Photos**

3.1.3 Results of Laboratory Analysis

BMEC collected 58 bulk samples for laboratory analysis. A review of laboratory data confirms the presence of ACM from the following samples collected:

Material Sample #	Description	Asbestos	Estimated Quantity
505 See Photo #10	Tan Vinyl Bath/Shower Surround Mastic House	Chrysotile-15% Chrysotile-4%	10sf
601 See Photo #12	Printed Ceiling Texture Shop	Chrysotile-5%	200sf
900 See Photo #12	Window Putty House	Chrysotile-5%	12 Windows

See Lab Data in Appendix A and Appendix B for "Sample Photos".

3.2 LEAD

BMEC performed a lead (Pb) in construction assessment at the Property as part of a hazardous materials survey. The identification of lead-based paint (LBP) in this report is from the collection of paint chip samples from various substrates throughout the Property.

3.2.1 Procedures and Methodology

BMEC performed a lead (Pb) in construction assessment at the Property as part of a hazardous materials survey. The identification of lead-based paint (LBP) in this report is from the collection of paint chip samples from various substrates throughout the Property. Paint chip samples were collected and placed in single use plastic bags, sealed, and labeled immediately after collection. Care was taken to prevent cross-contamination of samples. Relevant sample data was recorded in the field at the time and place the samples were collected.

Paint chip samples were delivered via FedEx to EMC Labs located at 9830 S 51st St #B109, Phoenix, AZ 85044 for analysis. The samples were analyzed for the presence and concentration of lead (Pb) by Flame Atomic Absorption Spectrophotometry published under EPA SW-846 METHOD 7420.

3.2.2 Paint Chip Samples Collected During the Inspection

Thirteen paint chip samples were collected to be representative interior and exterior painted surfaces of Property. See Appendix D for site Pb sample photos. An inventory of the samples collected and analysis is provided below.

1518 W. Lincoln Ave. Yakima, WA 98902			
BMEC Material Sample #	Color Substrate Component	Location Sample Collected	Analysis Results (PPM)
Pb-1	Yellow-Wood-Wainscot	House	BRL
Pb-2	Yellow-Gypsum Wallboard-Walls	House	705
Pb-3	White-Wood-Door Casing	House	1,590
Pb-4	Gray-Wood-Stairs	House	25,000^
Pb-5	Lt. Blue-Gypsum Wallboard-Walls	House	123
Pb-6	White-Wood-Siding	House	15,200
Pb-7	White-Wood-Siding	Garage	26,700
Pb-8	Green-Wood-Window Casing	House	29,100
Pb-9	Green-Wood-Soffit/Trim	House	32,700
Pb-10	White-Wood-Siding	Boiler Bldg.	19,400
Pb-11	Brown-Wood-Doors	Shop	90,800

*BRL = Below Reportable Limits

3.2.3 Results

Based upon laboratory data, BMEC concludes the representative building painted substrates in Section 3.2.2 bold type throughout the structures were found contain lead in detectable concentrations.

Reference Appendix C for Lead Lab Data and Appendix D for Lead Sample Photos.

4.0 RECOMMENDATIONS

Based on laboratory data and site observations during the hazardous materials survey, BMEC makes the following recommendations.

4.1 ASBESTOS

Three homogenous building materials collected withing the scope of the upcoming demolition/renovation activities to be asbestos containing.

Prior to demolition/renovations, the asbestos-containing material in Section 3.1.3 above table must be abated utilizing certified asbestos workers adhering to abatement regulations provided in Washington Administrative Code (WAC) 296-62-077 Part I-1. If any new suspect materials are identified during demolition/renovation, work should be halted until the material(s) is sampled to confirm the absence or presence of asbestos.

4.2 LEAD IN PAINT

The Occupational Safety and Health Administration (OSHA) Construction Industry Standard for Lead (29 CFR 1926.62) applies to demolition-related tasks that impact materials with detectable level of lead. Work that exposes employees to lead must comply with WAC 296-155-176 Appendix B

In addition to work practices for demolition, BMEC recommends collecting soil samples prior to build-back for assurance of lead below 250ppm.

5.0 LIMITATIONS

During this hazardous materials survey, Blue Mountain Environmental & Consulting Company Inc. endeavored to observe and sample all potential ACBM's and coated surfaces for lead (Pb) content within the scope of this assessment. During renovation/demolition activities of the above identified structure, suspect materials not observed/sampled due to inaccessibility may be uncovered that may warrant additional sampling and analysis for asbestos and or lead.

The estimated quantities of asbestos-containing materials listed above are provided as a guide for future planning and budgeting purposes and should not be used for abatement design, specifications or contractor bid documents.

We appreciate the opportunity to assist you on this project. Should you have any questions regarding this report, please call us at (509) 778-3869.

Report Written By:



Richard DeLorme

Report Reviewed By:



Yancy Meyer

APPENDIX A
ASBESTOS LAB DATA

EMC LABS, INC.

9830 S. 51st Street, Suite B109, Phoenix, AZ 85044
Phone: 800-362-3373 or 480-940-5294 - Fax: (480) 893-1726

Laboratory Report

0272090

Bulk Asbestos Analysis by Polarized Light Microscopy

NVLAP#101926-0

Client:	BLUE MOUNTAIN ENV. CONSULTING	Job# / P.O. #:	A2022 0401
Address:	125 MAIN STREET	Date Received:	04/27/2022
	WAITSBURG, WA 99361	Date Analyzed:	05/03/2022
Collected:	04/25/2022	Date Reported:	05/04/2022
Project Name:	GF ASBESTOS SURVEY	EPA Method:	EPA 600/R-93/116
Address:	1518 W. LINCOLN AVE, YAKIMA, WA 98902	Submitted By:	RICHARD DeLORME
		Collected By:	

Lab ID Client ID	Sample Location	Layer Name / Sample Description	Asbestos Detected	Asbestos Type (%)	Non-Asbestos Constituents
0272090-001 300.1	BOILER BLDG	Boiler Coat, Silver	No	None Detected	Carbonates Gypsum Binder/Filler 100%
0272090-002 300.2	BOILER BLDG	Boiler Coat, Silver	No	None Detected	Carbonates Gypsum Binder/Filler 100%
0272090-003 300.3	BOILER BLDG	Boiler Coat, Silver	No	None Detected	Carbonates Gypsum Binder/Filler 100%
0272090-004 301.1	BOILER BLDG	Boiler Brick, Off White Note: Very small amount of sample	No	None Detected	Gypsum Quartz Binder/Filler 100%
0272090-005 301.2	BOILER BLDG	Boiler Brick, Off White	No	None Detected	Gypsum Quartz Binder/Filler 100%
0272090-006 301.3	BOILER BLDG	Boiler Brick, Off White	No	None Detected	Gypsum Quartz Binder/Filler 100%

EMC LABS, INC.

9830 S. 51st Street, Suite B109, Phoenix, AZ 85044
Phone: 800-362-3373 or 480-940-5294 - Fax: (480) 893-1726

Laboratory Report

0272090

Bulk Asbestos Analysis by Polarized Light Microscopy

NVLAP#101926-0

Client:	BLUE MOUNTAIN ENV. CONSULTING	Job# / P.O. #:	A2022 0401
Address:	125 MAIN STREET	Date Received:	04/27/2022
	WAITSBURG, WA 99361	Date Analyzed:	05/03/2022
Collected:	04/25/2022	Date Reported:	05/04/2022
Project Name:	GF ASBESTOS SURVEY	EPA Method:	EPA 600/R-93/116
Address:	1518 W. LINCOLN AVE, YAKIMA, WA 98902	Submitted By:	RICHARD DeLORME
		Collected By:	

Lab ID Client ID	Sample Location	Layer Name / Sample Description	Asbestos Detected	Asbestos Type (%)	Non-Asbestos Constituents
0272090-007 400.1	KITCHEN/DINING AREA	LAYER 1 Sheet Vinyl, Beige/ Mottled Tan	No	None Detected	Cellulose Fiber 17% Fibrous Glass 3% Carbonates Quartz Binder/Filler 80%
		LAYER 2 Mastic, Yellow	No	None Detected	Cellulose Fiber 2% Carbonates Quartz Gypsum Binder/Filler 98%
0272090-008 400.2	KITCHEN/DINING AREA	LAYER 1 Sheet Vinyl, Beige/ Mottled Tan	No	None Detected	Cellulose Fiber 17% Fibrous Glass 3% Carbonates Quartz Binder/Filler 80%
		LAYER 2 Mastic, Yellow	No	None Detected	Cellulose Fiber 2% Carbonates Quartz Gypsum Binder/Filler 98%
0272090-009 400.3	KITCHEN/DINING AREA	LAYER 1 Sheet Vinyl, Beige/ Mottled Tan	No	None Detected	Cellulose Fiber 17% Fibrous Glass 3% Carbonates Quartz Binder/Filler 80%
		LAYER 2 Mastic, Yellow	No	None Detected	Cellulose Fiber <1% Carbonates Quartz Gypsum Binder/Filler 99%

EMC LABS, INC.

9830 S. 51st Street, Suite B109, Phoenix, AZ 85044
Phone: 800-362-3373 or 480-940-5294 - Fax: (480) 893-1726

Laboratory Report
0272090

Bulk Asbestos Analysis by Polarized Light Microscopy

NVLAP#101926-0

Client:	BLUE MOUNTAIN ENV. CONSULTING	Job# / P.O. #:	A2022 0401
Address:	125 MAIN STREET	Date Received:	04/27/2022
	WAITSBURG, WA 99361	Date Analyzed:	05/03/2022
Collected:	04/25/2022	Date Reported:	05/04/2022
Project Name:	GF ASBESTOS SURVEY	EPA Method:	EPA 600/R-93/116
Address:	1518 W. LINCOLN AVE, YAKIMA, WA 98902	Submitted By:	RICHARD DeLORME
		Collected By:	

Lab ID Client ID	Sample Location	Layer Name / Sample Description	Asbestos Detected	Asbestos Type (%)	Non-Asbestos Constituents	
0272090-010 401.1	BATHRM	LAYER 1	No	None Detected	Fibrous Glass	15%
		Sheet Vinyl, Beige Square Pattern			Carbonates Quartz Binder/Filler	85%
		LAYER 2	No	None Detected	Cellulose Fiber	<1%
		Mastic, Yellow			Carbonates Quartz Binder/Filler	99%
0272090-011 401.2	BATHRM	LAYER 1	No	None Detected	Fibrous Glass	15%
		Sheet Vinyl, Beige Square Pattern			Carbonates Quartz Binder/Filler	85%
		LAYER 2	No	None Detected	Cellulose Fiber	<1%
		Mastic, Yellow Note: Difficult to separate adjacent layers			Carbonates Quartz Binder/Filler	99%
0272090-012 401.3	BATHRM	LAYER 1	No	None Detected	Fibrous Glass	15%
		Sheet Vinyl, Beige Square Pattern			Carbonates Quartz Binder/Filler	85%
		LAYER 2	No	None Detected	Fibrous Glass	<1%
		Mastic, Yellow			Carbonates Quartz Binder/Filler	99%

EMC LABS, INC.

9830 S. 51st Street, Suite B109, Phoenix, AZ 85044
Phone: 800-362-3373 or 480-940-5294 - Fax: (480) 893-1726

Laboratory Report

0272090

Bulk Asbestos Analysis by Polarized Light Microscopy

NVLAP#101926-0

Client:	BLUE MOUNTAIN ENV. CONSULTING	Job# / P.O. #:	A2022 0401
Address:	125 MAIN STREET	Date Received:	04/27/2022
	WAITSBURG, WA 99361	Date Analyzed:	05/03/2022
Collected:	04/25/2022	Date Reported:	05/04/2022
Project Name:	GF ASBESTOS SURVEY	EPA Method:	EPA 600/R-93/116
Address:	1518 W. LINCOLN AVE, YAKIMA, WA 98902	Submitted By:	RICHARD DeLORME
		Collected By:	

Lab ID Client ID	Sample Location	Layer Name / Sample Description	Asbestos Detected	Asbestos Type (%)	Non-Asbestos Constituents	
0272090-013 500.1	DINING BEDRMS, BATHRM, LIVING RM	LAYER 1 Wallboard, White/ Brown/ Off White	No	None Detected	Cellulose Fiber	12%
		LAYER 2 Texture/ Paint, White/ Yellow Note: Layer is mainly Paint - little Texture present	No	None Detected	Gypsum Carbonates Quartz Mica Carbonates Perlite Quartz Binder/Filler	88% 100%
0272090-014 500.2	DINING BEDRMS, BATHRM, LIVING RM	LAYER 1 Wallboard, White/ Brown/ Off White	No	None Detected	Cellulose Fiber	12%
		LAYER 2 Texture/ Paint, White/ Yellow Note: Layer is mainly Paint - little Texture present	No	None Detected	Gypsum Carbonates Quartz Mica Carbonates Perlite Quartz Binder/Filler	88% 100%
0272090-015 500.3	DINING BEDRMS, BATHRM, LIVING RM	LAYER 1 Wallboard, White/ Brown/ Off White	No	None Detected	Cellulose Fiber	12%
		LAYER 2 Texture/ Paint, White/ Yellow Note: Layer is mainly Paint - little Texture present	No	None Detected	Gypsum Carbonates Quartz Mica Carbonates Perlite Quartz Binder/Filler	88% 100%

EMC LABS, INC.

9830 S. 51st Street, Suite B109, Phoenix, AZ 85044
Phone: 800-362-3373 or 480-940-5294 - Fax: (480) 893-1726

Laboratory Report

0272090

Bulk Asbestos Analysis by Polarized Light Microscopy

NVLAP#101926-0

Client:	BLUE MOUNTAIN ENV. CONSULTING	Job# / P.O. #:	A2022 0401
Address:	125 MAIN STREET	Date Received:	04/27/2022
	WAITSBURG, WA 99361	Date Analyzed:	05/03/2022
Collected:	04/25/2022	Date Reported:	05/04/2022
Project Name:	GF ASBESTOS SURVEY	EPA Method:	EPA 600/R-93/116
Address:	1518 W. LINCOLN AVE, YAKIMA, WA 98902	Submitted By:	RICHARD DeLORME
		Collected By:	

Lab ID Client ID	Sample Location	Layer Name / Sample Description	Asbestos Detected	Asbestos Type (%)	Non-Asbestos Constituents	
0272090-016 500.4	DINING BEDRMS, BATHRM, LIVING RM	LAYER 1 Wallboard, White/ Brown/ Off White	No	None Detected	Cellulose Fiber	12%
					Gypsum Carbonates Quartz Mica	88%
		LAYER 2 Texture/ Paint, White/ Yellow Note: Layer is mainly Paint - little Texture present	No	None Detected	Carbonates Perlite Quartz Binder/Filler	100%
0272090-017 500.5	DINING BEDRMS, BATHRM, LIVING RM	LAYER 1 Wallboard, White/ Brown/ Off White	No	None Detected	Cellulose Fiber	12%
					Gypsum Carbonates Quartz Mica	88%
		LAYER 2 Texture/ Paint, White/ Off White	No	None Detected	Carbonates Perlite Quartz Binder/Filler	100%
0272090-018 500.6	DINING BEDRMS, BATHRM, LIVING RM	LAYER 1 Wallboard, White/ Brown/ Off White	No	None Detected	Cellulose Fiber	12%
					Gypsum Carbonates Quartz Mica	88%
		LAYER 2 Texture/ Paint, White/ Off White	No	None Detected	Carbonates Perlite Quartz Binder/Filler	100%

EMC LABS, INC.

9830 S. 51st Street, Suite B109, Phoenix, AZ 85044
Phone: 800-362-3373 or 480-940-5294 - Fax: (480) 893-1726

Laboratory Report

0272090

Bulk Asbestos Analysis by Polarized Light Microscopy

NVLAP#101926-0

Client:	BLUE MOUNTAIN ENV. CONSULTING	Job# / P.O. #:	A2022 0401
Address:	125 MAIN STREET	Date Received:	04/27/2022
	WAITSBURG, WA 99361	Date Analyzed:	05/03/2022
Collected:	04/25/2022	Date Reported:	05/04/2022
Project Name:	GF ASBESTOS SURVEY	EPA Method:	EPA 600/R-93/116
Address:	1518 W. LINCOLN AVE, YAKIMA, WA 98902	Submitted By:	RICHARD DeLORME
		Collected By:	

Lab ID Client ID	Sample Location	Layer Name / Sample Description	Asbestos Detected	Asbestos Type (%)	Non-Asbestos Constituents	
0272090-019 500.7	DINING BEDRMS, BATHRM, LIVING RM	LAYER 1 Wallboard, White/ Brown/ Off White	No	None Detected	Cellulose Fiber	12%
					Gypsum Carbonates Quartz Mica	88%
		LAYER 2 Texture/ Paint, White/ Off White	No	None Detected	Carbonates Perlite Quartz Binder/Filler	100%
0272090-020 501.1	KITCHEN	LAYER 1 Wallboard, White/ Brown/ Off White	No	None Detected	Cellulose Fiber	12%
					Gypsum Carbonates Quartz Mica	88%
		LAYER 2 Texture/ Paint, White/ Tan Note: Layer is mainly Paint - little Texture present	No	None Detected	Carbonates Perlite Quartz Binder/Filler	100%
0272090-021 501.2	KITCHEN	LAYER 1 Wallboard, White/ Brown/ Off White	No	None Detected	Cellulose Fiber	12%
					Gypsum Carbonates Quartz Mica	88%
		LAYER 2 Texture/ Paint, White/ Tan Note: Layer is mainly Paint - little Texture present	No	None Detected	Carbonates Perlite Quartz Binder/Filler	100%

EMC LABS, INC.

9830 S. 51st Street, Suite B109, Phoenix, AZ 85044
Phone: 800-362-3373 or 480-940-5294 - Fax: (480) 893-1726

Laboratory Report

0272090

Bulk Asbestos Analysis by Polarized Light Microscopy

NVLAP#101926-0

Client:	BLUE MOUNTAIN ENV. CONSULTING	Job# / P.O. #:	A2022 0401
Address:	125 MAIN STREET	Date Received:	04/27/2022
	WAITSBURG, WA 99361	Date Analyzed:	05/04/2022
Collected:	04/25/2022	Date Reported:	05/04/2022
Project Name:	GF ASBESTOS SURVEY	EPA Method:	EPA 600/R-93/116
Address:	1518 W. LINCOLN AVE, YAKIMA, WA 98902	Submitted By:	RICHARD DeLORME
		Collected By:	

Lab ID Client ID	Sample Location	Layer Name / Sample Description	Asbestos Detected	Asbestos Type (%)	Non-Asbestos Constituents	
0272090-022 501.3	KITCHEN	LAYER 1 Wallboard, White/ Brown/ Off White	No	None Detected	Cellulose Fiber	12%
		LAYER 2 Texture/ Paint, White/ Tan Note: Layer is mainly Paint - little Texture present	No	None Detected	Gypsum Carbonates Quartz Mica	88%
0272090-023 502.1	DINING AREA	LAYER 1 Wainscot Texture, White/ Yellow	No	None Detected	Carbonates Gypsum Mica Quartz Perlite Binder/Filler	100%
		LAYER 2 Mastic, Tan	No	None Detected	Carbonates Quartz Binder/Filler	100%
0272090-024 502.2	DINING AREA	Wainscot Texture, White/ Yellow	No	None Detected	Carbonates Gypsum Mica Quartz Perlite Binder/Filler	100%
0272090-025 502.3	DINING AREA	Wainscot Texture, White/ Yellow	No	None Detected	Carbonates Gypsum Mica Quartz Perlite Binder/Filler	100%

EMC LABS, INC.

9830 S. 51st Street, Suite B109, Phoenix, AZ 85044
Phone: 800-362-3373 or 480-940-5294 - Fax: (480) 893-1726

Laboratory Report
0272090

Bulk Asbestos Analysis by Polarized Light Microscopy

NVLAP#101926-0

Client:	BLUE MOUNTAIN ENV. CONSULTING	Job# / P.O. #:	A2022 0401
Address:	125 MAIN STREET	Date Received:	04/27/2022
	WAITSBURG, WA 99361	Date Analyzed:	05/03/2022
Collected:	04/25/2022	Date Reported:	05/04/2022
Project Name:	GF ASBESTOS SURVEY	EPA Method:	EPA 600/R-93/116
Address:	1518 W. LINCOLN AVE, YAKIMA, WA 98902	Submitted By:	RICHARD DeLORME
		Collected By:	

Lab ID Client ID	Sample Location	Layer Name / Sample Description	Asbestos Detected	Asbestos Type (%)	Non-Asbestos Constituents
0272090-026 503.1	DINING AREA/KITCHEN	LAYER 1 4" Cove Base, Tan	No	None Detected	
					Carbonates Quartz Binder/Filler 100%
		LAYER 2 Mastic, Yellow	No	None Detected	
					Carbonates Quartz Binder/Filler 100%
0272090-027 503.2	DINING AREA/KITCHEN	LAYER 1 4" Cove Base, Tan	No	None Detected	
					Carbonates Quartz Binder/Filler 100%
		LAYER 2 Mastic, Yellow	No	None Detected	
					Carbonates Quartz Binder/Filler 100%
0272090-028 503.3	DINING AREA/KITCHEN	LAYER 1 4" Cove Base, Tan	No	None Detected	
					Carbonates Quartz Binder/Filler 100%
		LAYER 2 Mastic, Black/ Yellow	No	None Detected	
					Carbonates Quartz Binder/Filler 100%

EMC LABS, INC.

9830 S. 51st Street, Suite B109, Phoenix, AZ 85044
Phone: 800-362-3373 or 480-940-5294 - Fax: (480) 893-1726

Laboratory Report
0272090

Bulk Asbestos Analysis by Polarized Light Microscopy

NVLAP#101926-0

Client:	BLUE MOUNTAIN ENV. CONSULTING	Job# / P.O. #:	A2022 0401
Address:	125 MAIN STREET	Date Received:	04/27/2022
	WAITSBURG, WA 99361	Date Analyzed:	05/03/2022
Collected:	04/25/2022	Date Reported:	05/04/2022
Project Name:	GF ASBESTOS SURVEY	EPA Method:	EPA 600/R-93/116
Address:	1518 W. LINCOLN AVE, YAKIMA, WA 98902	Submitted By:	RICHARD DeLORME
		Collected By:	

Lab ID Client ID	Sample Location	Layer Name / Sample Description	Asbestos Detected	Asbestos Type (%)	Non-Asbestos Constituents
0272090-029 504.1	BATHRM	LAYER 1 3" Cove Base, Tan	No	None Detected	Carbonates Quartz Binder/Filler 100%
		LAYER 2 Mastic, Black	No	None Detected	Cellulose Fiber Carbonates Quartz Binder/Filler 99%
		LAYER 1 3" Cove Base, Tan	No	None Detected	Carbonates Quartz Binder/Filler 100%
		LAYER 2 Mastic, Black	No	None Detected	Cellulose Fiber Carbonates Quartz Binder/Filler 99%
0272090-030 504.2	BATHRM	LAYER 1 3" Cove Base, Tan	No	None Detected	Carbonates Quartz Binder/Filler 100%
		LAYER 2 Mastic, Black	No	None Detected	Cellulose Fiber Carbonates Quartz Binder/Filler 99%
		LAYER 1 3" Cove Base, Tan	No	None Detected	Carbonates Quartz Binder/Filler 100%
		LAYER 2 Mastic, Black	No	None Detected	Cellulose Fiber Carbonates Quartz Binder/Filler 99%
0272090-031 504.3	BATHRM	LAYER 1 3" Cove Base, Tan	No	None Detected	Carbonates Quartz Binder/Filler 100%
		LAYER 2 Mastic, Black	No	None Detected	Cellulose Fiber Carbonates Quartz Binder/Filler 99%
		LAYER 1 3" Cove Base, Tan	No	None Detected	Carbonates Quartz Binder/Filler 100%
		LAYER 2 Mastic, Black	No	None Detected	Cellulose Fiber Carbonates Quartz Binder/Filler 99%
0272090-032 505.1	BATH/SOWER- BATHRM	LAYER 1 Vinyl, Tan/ Gray	Yes	Chrysotile 15%	Cellulose Fiber Carbonates Quartz Binder/Filler 80%
		LAYER 2 Residual Floor Mastic, Black	Yes	Chrysotile 4%	Cellulose Fiber Carbonates Gypsum Binder/Filler 95%
		LAYER 1 Vinyl, Tan/ Gray	Yes	Chrysotile 15%	Cellulose Fiber Carbonates Quartz Binder/Filler 80%
		LAYER 2 Residual Floor Mastic, Black	Yes	Chrysotile 4%	Cellulose Fiber Carbonates Gypsum Binder/Filler 95%

EMC LABS, INC.

9830 S. 51st Street, Suite B109, Phoenix, AZ 85044
Phone: 800-362-3373 or 480-940-5294 - Fax: (480) 893-1726

Laboratory Report

0272090

Bulk Asbestos Analysis by Polarized Light Microscopy

NVLAP#101926-0

Client:	BLUE MOUNTAIN ENV. CONSULTING	Job# / P.O. #:	A2022 0401
Address:	125 MAIN STREET	Date Received:	04/27/2022
	WAITSBURG, WA 99361	Date Analyzed:	05/03/2022
Collected:	04/25/2022	Date Reported:	05/04/2022
Project Name:	GF ASBESTOS SURVEY	EPA Method:	EPA 600/R-93/116
Address:	1518 W. LINCOLN AVE, YAKIMA, WA 98902	Submitted By:	RICHARD DeLORME
		Collected By:	

Lab ID Client ID	Sample Location	Layer Name / Sample Description	Asbestos Detected	Asbestos Type (%)	Non-Asbestos Constituents
0272090-033 505.2	BATH/SHOWER- BATHRM	LAYER 1 Vinyl, Tan/ Gray	Yes	Chrysotile 15%	Cellulose Fiber 5%
					Carbonates Quartz Binder/Filler 80%
		LAYER 2 Residual Floor Mastic, Black	Yes	Chrysotile 3%	Cellulose Fiber 2%
					Carbonates Gypsum Binder/Filler 95%
0272090-034 505.3	BATH/SHOWER- BATHRM	LAYER 1 Vinyl, Tan/ Gray	Yes	Chrysotile 15%	Cellulose Fiber 5%
					Carbonates Quartz Binder/Filler 80%
		LAYER 2 Residual Floor Mastic, Black	Yes	Chrysotile 4%	Cellulose Fiber <1%
					Carbonates Gypsum Binder/Filler 95%
0272090-035 600.1	HOUSE	Blown-in Insulation, Beige	No	None Detected	Cellulose Fiber 100%
0272090-036 600.2	HOUSE	Blown-in Insulation, Beige	No	None Detected	Cellulose Fiber 100%
0272090-037 600.3	HOUSE	Blown-in Insulation, Beige	No	None Detected	Cellulose Fiber 100%
0272090-038 601.1	SHOP BLDG	Painted Ceiling Texture, Lt. Green	Yes	Chrysotile 5%	Cellulose Fiber 3%
					Diatoms Carbonates Quartz Binder/Filler 92%

EMC LABS, INC.

9830 S. 51st Street, Suite B109, Phoenix, AZ 85044
Phone: 800-362-3373 or 480-940-5294 - Fax: (480) 893-1726

Laboratory Report

0272090

Bulk Asbestos Analysis by Polarized Light Microscopy

NVLAP#101926-0

Client:	BLUE MOUNTAIN ENV. CONSULTING	Job# / P.O. #:	A2022 0401
Address:	125 MAIN STREET	Date Received:	04/27/2022
	WAITSBURG, WA 99361	Date Analyzed:	05/03/2022
Collected:	04/25/2022	Date Reported:	05/04/2022
Project Name:	GF ASBESTOS SURVEY	EPA Method:	EPA 600/R-93/116
Address:	1518 W. LINCOLN AVE, YAKIMA, WA 98902	Submitted By:	RICHARD DeLORME
		Collected By:	

Lab ID Client ID	Sample Location	Layer Name / Sample Description	Asbestos Detected	Asbestos Type (%)	Non-Asbestos Constituents	
0272090-039 601.2	SHOP BLDG	Painted Ceiling Texture, Lt. Green/ Lt. Gray	Yes	Chrysotile 8%	Diatoms Carbonates Quartz Binder/Filler	92%
0272090-040 601.3	SHOP BLDG	Painted Ceiling Texture, Lt. Green/ Lt. Gray	Yes	Chrysotile 8%	Diatoms Carbonates Quartz Binder/Filler	92%
0272090-041 700.1	HOUSE/GARAGE	Roofing Felt, Black	No	None Detected	Cellulose Fiber Carbonates Gypsum Binder/Filler	45% 55%
0272090-042 700.2	HOUSE/GARAGE	Roofing Felt, Black	No	None Detected	Cellulose Fiber Carbonates Gypsum Binder/Filler	45% 55%
0272090-043 700.3	HOUSE/GARAGE	Roofing Felt, Black	No	None Detected	Cellulose Fiber Carbonates Gypsum Binder/Filler	45% 55%
0272090-044 701.1	BOILER BLDG	LAYER 1 Composite Roofing, Black/ White	No	None Detected	Fibrous Glass Carbonates Quartz Binder/Filler	20% 80%
		LAYER 2 Paper, Black	No	None Detected	Cellulose Fiber Carbonates Gypsum Binder/Filler	55% 45%

EMC LABS, INC.

9830 S. 51st Street, Suite B109, Phoenix, AZ 85044
Phone: 800-362-3373 or 480-940-5294 - Fax: (480) 893-1726

Laboratory Report

0272090

Bulk Asbestos Analysis by Polarized Light Microscopy

NVLAP#101926-0

Client:	BLUE MOUNTAIN ENV. CONSULTING	Job# / P.O. #:	A2022 0401
Address:	125 MAIN STREET	Date Received:	04/27/2022
	WAITSBURG, WA 99361	Date Analyzed:	05/03/2022
Collected:	04/25/2022	Date Reported:	05/04/2022
Project Name:	GF ASBESTOS SURVEY	EPA Method:	EPA 600/R-93/116
Address:	1518 W. LINCOLN AVE, YAKIMA, WA 98902	Submitted By:	RICHARD DeLORME
		Collected By:	

Lab ID Client ID	Sample Location	Layer Name / Sample Description	Asbestos Detected	Asbestos Type (%)	Non-Asbestos Constituents	
0272090-045 701.2	BOILER BLDG	LAYER 1 Composite Roofing, Black/ White	No	None Detected	Fibrous Glass	20%
					Carbonates Quartz Binder/Filler	80%
		LAYER 2 Paper, Black	No	None Detected	Cellulose Fiber	55%
					Carbonates Gypsum Binder/Filler	45%
0272090-046 701.3	BOILER BLDG	LAYER 1 Composite Roofing, Black/ White	No	None Detected	Fibrous Glass	20%
					Carbonates Quartz Binder/Filler	80%
		LAYER 2 Paper, Black	No	None Detected	Cellulose Fiber	55%
					Carbonates Gypsum Binder/Filler	45%
0272090-047 702.1	SHOP BLDG	LAYER 1 Composite Roofing, Tan/ Brown/ Black	No	None Detected	Fibrous Glass	20%
					Carbonates Quartz Binder/Filler	80%
		LAYER 2 Composite Roofing, Gray/ Black	No	None Detected	Fibrous Glass	20%
					Carbonates Quartz Binder/Filler	80%
		LAYER 3 Paper, Black	No	None Detected	Cellulose Fiber	55%
					Carbonates Gypsum Binder/Filler	45%

EMC LABS, INC.

9830 S. 51st Street, Suite B109, Phoenix, AZ 85044
Phone: 800-362-3373 or 480-940-5294 - Fax: (480) 893-1726

Laboratory Report
0272090

Bulk Asbestos Analysis by Polarized Light Microscopy

NVLAP#101926-0

Client:	BLUE MOUNTAIN ENV. CONSULTING	Job# / P.O. #:	A2022 0401
Address:	125 MAIN STREET	Date Received:	04/27/2022
	WAITSBURG, WA 99361	Date Analyzed:	05/03/2022
Collected:	04/25/2022	Date Reported:	05/04/2022
Project Name:	GF ASBESTOS SURVEY	EPA Method:	EPA 600/R-93/116
Address:	1518 W. LINCOLN AVE, YAKIMA, WA 98902	Submitted By:	RICHARD DeLORME
		Collected By:	

Lab ID Client ID	Sample Location	Layer Name / Sample Description	Asbestos Detected	Asbestos Type (%)	Non-Asbestos Constituents
0272090-048 702.2	SHOP BLDG	LAYER 1 Composite Roofing, Tan/ Brown/ Black	No	None Detected	Fibrous Glass 20%
					Carbonates Quartz Binder/Filler 80%
		LAYER 2 Paper, Black	No	None Detected	Cellulose Fiber 55%
					Carbonates Gypsum Binder/Filler 45%
0272090-049 702.3	SHOP BLDG	LAYER 1 Composite Roofing, Tan/ Brown/ Black	No	None Detected	Fibrous Glass 20%
					Carbonates Quartz Binder/Filler 80%
		LAYER 2 Paper, Black	No	None Detected	Cellulose Fiber 55%
					Carbonates Gypsum Binder/Filler 45%
0272090-050 900.1	HOUSE	Window Putty, Beige/ Green	Yes	Chrysotile	3%
					Carbonates Quartz Binder/Filler 97%
0272090-051 900.2	HOUSE	Window Putty, Beige/ Green	Yes	Chrysotile	5%
					Carbonates Quartz Binder/Filler 95%
0272090-052 900.3	HOUSE	Window Putty, Beige/ Green	Yes	Chrysotile	5%
					Carbonates Quartz Binder/Filler 95%
0272090-053 901.1	SHOP	Blown-On Door Insulation, Beige/ Off White	No	None Detected	
					Cellulose Fiber 98%
					Carbonates 2%

EMC LABS, INC.

9830 S. 51st Street, Suite B109, Phoenix, AZ 85044
Phone: 800-362-3373 or 480-940-5294 - Fax: (480) 893-1726

Laboratory Report
0272090

Bulk Asbestos Analysis by Polarized Light Microscopy


NVLAP#101926-0

Client:	BLUE MOUNTAIN ENV. CONSULTING	Job# / P.O. #:	A2022 0401
Address:	125 MAIN STREET	Date Received:	04/27/2022
	WAITSBURG, WA 99361	Date Analyzed:	05/03/2022
Collected:	04/25/2022	Date Reported:	05/04/2022
Project Name:	GF ASBESTOS SURVEY	EPA Method:	EPA 600/R-93/116
Address:	1518 W. LINCOLN AVE, YAKIMA, WA 98902	Submitted By:	RICHARD DeLORME
		Collected By:	

Lab ID Client ID	Sample Location	Layer Name / Sample Description	Asbestos Detected	Asbestos Type (%)	Non-Asbestos Constituents
0272090-054 901.2	SHOP	Blown-On Door Insulation, Beige/ Off White	No	None Detected	Cellulose Fiber 98% Carbonates 2%
0272090-055 901.3	SHOP	Blown-On Door Insulation, Beige/ Off White	No	None Detected	Cellulose Fiber 98% Carbonates 2%
0272090-056 902.1	SHOP BLDG	Window Putty, Beige/ Purple	No	None Detected	Carbonates Quartz Binder/Filler 100%
0272090-057 902.2	SHOP BLDG	Window Putty, Beige/ Purple	No	None Detected	Carbonates Quartz Binder/Filler 100%
0272090-058 902.3	SHOP BLDG	Window Putty, Beige/ Purple	No	None Detected	Carbonates Quartz Binder/Filler 100%



Analyst - Kurt Kettler



Signatory - Lab Manager - Johann Hofer

Distinctly stratified, easily separable layers of samples are analyzed as subsamples of the whole and are reported separately for each discernible layer. All analyses are derived from calibrated visual estimate and measured in area percent unless otherwise noted. The report applies to the standards or procedures identified and to the sample(s) tested. The test results are not necessarily indicative or representative of the qualities of the lot from which the sample was taken or of apparently identical or similar products, nor do they represent an ongoing quality assurance program unless so noted. These reports are for the exclusive use of the addressed client and that they will not be reproduced wholly or in part for advertising or other purposes over our signature or in connection with our name without special written permission. The report shall not be reproduced except in full, without written approval by our laboratory. The samples not destroyed in testing are retained a maximum of thirty days. The laboratory measurement of uncertainty for the test method is approximately less than 1 by area percent. Accredited by the National Institute of Standards and Technology, Voluntary Laboratory Accreditation Program for selected test method for asbestos. The accreditation or any reports generated by this laboratory in no way constitutes or implies product certification, approval, or endorsement by the National Institute of Standards and Technology. The report must not be used by the client to claim product certification, approval, or endorsement by NVLAP, NIST, or any agency of the Federal Government. Polarized Light Microscopy may not be consistently reliable in detecting asbestos in floor coverings and similar non-friable organically bound materials.

CHAIN OF CUSTODY

EMC Labs, Inc.
9830 S. 51st St., Ste B-109
Phoenix, AZ 85044
(800) 362-3373 Fax (480) 893-1726

LAB#: 272090
TAT: 3 Days
Rec'd: APR 27 P.M.

COMPANY NAME: **BLUE MOUNTAIN ENV. & CONSULTING**
P.O. Box 545 / 125 Main Street
Waitsburg, WA 99361
CONTACT: Richard DeLorme
Phone/Fax: (509) 778-3869
Email: BMECINC@gmail.com, rjdelorme@charter.net

BILL TO: (If Different Location)

Now Accepting: **VISA - MASTERCARD** Price Quoted: \$ _____ / Sample \$ _____ / Layers

COMPLETE ITEMS 1-4: (Failure to complete any items may cause a delay in processing or analyzing your samples)

1. **TURNAROUND TIME:** [Same Day RUSH] [1-Day] [2-Day] **[3-Day]** [5-Day] [6-10 Day]

****Prior confirmation of turnaround time is required

****Additional charges for rush analysis (please call marketing department for pricing details)

****Laboratory analysis may be subject to delay if credit terms are not met

2. **TYPE OF ANALYSIS:** **[Bulk-PLM]** [Air-PCM] [Lead] [Point Count] [Fungi: AOC, W-C, Bulk, Swab, Tape]

3. **DISPOSAL INSTRUCTIONS:** [Dispose of samples at EMC] / [Return samples to me at my expense]

(If you do not indicate preference, EMC will dispose of samples 60 days from analysis.)

4. **Project Name:** GF Asbestos Survey-1518 W. Lincoln Ave. Yakima, WA 98902

P.O. Number: _____ **Project Number:** A2022 0401

EMC SAMPLE #	CLIENT SAMPLE #	DATE & TIME SAMPLED	LOCATION/MATERIAL TYPE	Samples Accepted Yes / No	AIR SAMPLE INFO / COMMENTS		
					ON	OFF	FLOW RATE
1	300.1	04/25/2022	Boiler Coat-Boiler Bldg.	Y N			
2	300.2			Y N			
3	300.3			Y N			
4	301.1		Boiler Brick-Boiler Bldg.	Y N			
5	301.2			Y N			
6	301.3			Y N			
7	400.1		Mottled Tan/Beige Sheet Vinyl	Y N			
8	400.2		Kitchen/Dining Area	Y N			
9	400.3			Y N			
10	401.1		Beige Square Pattern Sheet Viny	Y N			
11	401.2		Bathroom	Y N			
12	401.3			Y N			
13	500.1		Gypsum Wallboard w/Texture	Y N			
14	500.2		Dining, Bedrooms, Bathroom,	Y N			
15	500.3		Livingroom	Y N			

SPECIAL INSTRUCTIONS:

Sample Collector: (Print) Richard DeLorme

(Signature) *Richard DeLorme*

1000

Relinquished by: *Richard DeLorme* Date/Time: 04/26/2022 1400hrs.

Received by: *Diana Federico* Date/Time: 4/27/22

Relinquished by: *Diana Federico* Date/Time: 4/27/22

Received by: *[Signature]* Date/Time: 4/27/22

Relinquished by: _____ Date/Time: _____

Received by: _____ Date/Time: 1345

** In the event of any dispute between the above parties for these services or otherwise, parties agree that jurisdiction and venue will be in Phoenix, Arizona and prevailing party will be entitled to attorney's fees and court costs.

CHAIN OF CUSTODY

EMC Labs, Inc.
9830 S. 51st St., Ste B-109
Phoenix, AZ 85044
(800) 362-3373 Fax (480) 893-1726

LAB#:

TAT:

Rec'd:

COMPANY NAME:

BLUE MOUNTAIN ENV. & CONSULTING

BILL TO:

(If Different Location)

P.O. Box 545 / 125 Main Street

Waitsburg, WA 99361

CONTACT:

Richard DeLorme

Phone/Fax:

(509) 778-3869

Email:

BMECINC@gmail.com, rjdelorme@charter.net

Now Accepting: **VISA - MASTERCARD**

Price Quoted: \$ / Sample \$ / Layers

COMPLETE ITEMS 1-4: (Failure to complete any items may cause a delay in processing or analyzing your samples)1. **TURNAROUND TIME:** [Same Day RUSH] [1-Day] [2-Day] **[3-Day]** [5-Day] [6-10 Day]****Prior confirmation of turnaround time is required

****Additional charges for rush analysis (please call marketing department for pricing details)

****Laboratory analysis may be subject to delay if credit terms are not met

2. **TYPE OF ANALYSIS:** **[Bulk-PLM]** [Air-PCM] [Lead] [Point Count] [Fungi: AOC, W-C, Bulk, Swab, Tape]3. **DISPOSAL INSTRUCTIONS:** [Dispose of samples at EMC] / [Return samples to me at my expense](If you do not indicate preference, EMC will dispose of samples 60 days from analysis.)4. **Project Name:** GF Asbestos Survey-1518 W. Lincoln Ave. Yakima, WA 98902

P.O. Number:

Project Number: A2022 0401

EMC SAMPLE #	CLIENT SAMPLE #	DATE & TIME SAMPLED	LOCATION/MATERIAL TYPE	Samples Accepted Yes / No	AIR SAMPLE INFO / COMMENTS		
					ON	OFF	FLOW RATE
16	500.4	04/25/2022	Gypsum Wallboard w/Texture	(Y) N			
17	500.5		Dining, Bedrooms, Bathroom,	Y N			
18	500.6		Livingroom	Y N			
19	500.7		↓	Y N			
20	501.1		Gypsum Wallboard w/Texture	Y N			
21	501.2		Kitchen	Y N			
22	501.3		↓	Y N			
23	502.1		Wainscot Texture-Dining Area	Y N			
24	502.2		↓	Y N			
25	502.3		↓	Y N			
26	503.1		4" Tan Covebase w/Mastic	Y N			
27	503.2		Dining Area/Kitchen	Y N			
28	503.3		↓	(Y) N			
				Y N			
				Y N			

SPECIAL INSTRUCTIONS:

Sample Collector: (Print) Richard DeLorme

(Signature)

Richard DeLorme

1000

Relinquished by:

Richard DeLorme

Date/Time: 04/26/2022 1400hrs.

Received by:

Diana Federico

Date/Time: 4/27/22

Relinquished by:

Diana Federico

Date/Time: 4/27/22 1345

Received by:

[Signature]

Date/Time: 4/27/22

Relinquished by:

Date/Time:

Received by:

Date/Time:

** In the event of any dispute between the above parties for these services or otherwise, parties agree that jurisdiction and venue will be in Phoenix, Arizona and prevailing party will be entitled to attorney's fees and court costs.

CHAIN OF CUSTODY

EMC Labs, Inc.
 9830 S. 51st St., Ste B-109
 Phoenix, AZ 85044
 (800) 362-3373 Fax (480) 893-1726

LAB#:

TAT:

Rec'd:

272090

COMPANY NAME:

BLUE MOUNTAIN ENV. & CONSULTING

BILL TO:

(If Different Location)

P.O. Box 545 / 125 Main Street

Waitsburg, WA 99361

CONTACT:

Richard DeLorme

Phone/Fax:

(509) 778-3869

Email:

BMECINC@gmail.com, rjdelorme@charter.net

Now Accepting: **VISA - MASTERCARD**

Price Quoted: \$ _____ / Sample \$ _____ / Layers

COMPLETE ITEMS 1-4: (Failure to complete any items may cause a delay in processing or analyzing your samples)**1. TURNAROUND TIME:** [Same Day RUSH] [1-Day] [2-Day] **[3-Day]** [5-Day] [6-10 Day]****Prior confirmation of turnaround time is required

****Additional charges for rush analysis (please call marketing department for pricing details)

****Laboratory analysis may be subject to delay if credit terms are not met

2. TYPE OF ANALYSIS: **[Bulk-PLM]** [Air-PCM] [Lead] [Point Count] [Fungi: AOC, W-C, Bulk, Swab, Tape]**3. DISPOSAL INSTRUCTIONS:** [Dispose of samples at EMC] / [Return samples to me at my expense]

(If you do not indicate preference, EMC will dispose of samples 60 days from analysis.)

4. Project Name: GF Asbestos Survey-1518 W. Lincoln Ave. Yakima, WA 98902**P.O. Number:** _____ **Project Number:** A2022 0401

EMC SAMPLE #	CLIENT SAMPLE #	DATE & TIME SAMPLED	LOCATION/MATERIAL TYPE	Samples Accepted Yes / No	AIR SAMPLE INFO / COMMENTS		
					ON	OFF	FLOW RATE
29	504.1	04/25/2022	3" Tan Covebase-Bathroom	(Y) N			
30	504.2			Y N			
31	504.3			Y N			
32	505.1		Tan Vinyl Bath/Shower Surround	Y N			
33	505.2		Bathroom	Y N			
24	505.3			Y N			
35	600.1		Blow-In Attic Insulation-House	Y N			
36	600.2			Y N			
37	600.3			Y N			
38	601.1		Printed Ceiling Texture-Shop Bldg.	Y N			
39	601.2			Y N			
40	601.3			Y N			
41	700.1		Black Roofing Felt-House/Garage	Y N			
42	700.2			Y N			
43	700.3			(Y) N			

SPECIAL INSTRUCTIONS:

Sample Collector: (Print) Richard DeLorme

(Signature)

04/26/2022

Relinquished by: Richard DeLorme Date/Time: 1400hrs.Received by: Diana Federico Date/Time: 4/27/22Relinquished by: Diana Federico Date/Time: 4/27/22 1345Received by: [Signature] Date/Time: 4/27/22 1345

Relinquished by: _____ Date/Time: _____

Received by: _____ Date/Time: _____

** In the event of any dispute between the above parties for these services or otherwise, parties agree that jurisdiction and venue will be in Phoenix, Arizona and prevailing party will be entitled to attorney's fees and court costs.

CHAIN OF CUSTODY

EMC Labs, Inc.
9830 S. 51st St., Ste B-109
Phoenix, AZ 85044
(800) 362-3373 Fax (480) 893-1726

LAB#:

TAT:

272090

Rec'd:

COMPANY NAME:

BLUE MOUNTAIN ENV. & CONSULTING

BILL TO:

(If Different Location)

P.O. Box 545 / 125 Main Street

Waitsburg, WA 99361

CONTACT:

Richard DeLorme

Phone/Fax:

(509) 778-3869

Email:

BMECINC@gmail.com, rjdelorme@charter.net

Now Accepting:

VISA - MASTERCARD

Price Quoted: \$ _____ / Sample \$ _____ / Layers

COMPLETE ITEMS 1-4: (Failure to complete any items may cause a delay in processing or analyzing your samples)**1. TURNAROUND TIME:** [Same Day RUSH] [1-Day] [2-Day] **[3-Day]** [5-Day] [6-10 Day]****Prior confirmation of turnaround time is required

****Additional charges for rush analysis (please call marketing department for pricing details)

****Laboratory analysis may be subject to delay if credit terms are not met

2. TYPE OF ANALYSIS: **[Bulk-PLM]** [Air-PCM] [Lead] [Point Count] [Fungi: AOC, W-C, Bulk, Swab, Tape]**3. DISPOSAL INSTRUCTIONS:** [Dispose of samples at EMC] / [Return samples to me at my expense]

(If you do not indicate preference, EMC will dispose of samples 60 days from analysis.)

4. Project Name: GF Asbestos Survey-1518 W. Lincoln Ave. Yakima, WA 98902

P.O. Number:

Project Number: A2022 0401

EMC SAMPLE #	CLIENT SAMPLE #	DATE & TIME SAMPLED 04/25/2022	LOCATION/MATERIAL TYPE	Samples Accepted Yes / No	AIR SAMPLE INFO / COMMENTS		
					ON	OFF	FLOW RATE
44	701.1		Comp. Roofing w/Paper	Y N			
45	701.2		Boiler Bldg.	Y N			
46	701.3		↓	Y N			
47	702.1		Comp. Roofing w/Paper	Y N			
48	702.2		Shop Bldg.	Y N			
49	702.3		↓	Y N			
50	900.1		Window Putty-House	Y N			
51	900.2		↓	Y N			
52	900.3		↓	Y N			
53	901.1		Blow-On Door Insulation-Shop	Y N			
54	901.2		↓	Y N			
55	901.3		↓	Y N			
56	902.1		Window Putty-Shop Bldg	Y N			
57	902.2		↓	Y N			
58	902.3		↓	Y N			

SPECIAL INSTRUCTIONS:

Sample Collector: (Print) Richard DeLorme

(Signature)

Richard DeLorme

1000

Relinquished by: *Richard DeLorme* Date/Time: 04/26/2022 1400hrs.

Received by:

Diana Federico

Date/Time: 4/21/22

Relinquished by: *Diana Federico* Date/Time: 4/27/22 1345

Received by:

[Signature]

Date/Time: 4/27/22

Relinquished by: _____ Date/Time: _____

Received by: _____

[Signature]

Date/Time: _____

** In the event of any dispute between the above parties for these services or otherwise, parties agree that jurisdiction and venue will be in Phoenix, Arizona and prevailing party will be entitled to attorney's fees and court costs.

APPENDIX B
SITE SAMPLE PHOTOS



Photo 1:
Sample #300
Lab data: Non-Detect



Photo 2:
Sample #301
Lab data: Non-Detect



Photo 3:
Sample #400
Lab data: Non-Detect



Photo 4:
Sample #401
Lab data: Non-Detect




Photo 5:
Sample #500
Lab data: Non-Detect



Photo 6:
Sample #501
Lab data: Non-Detect



Photo 7:
Sample #502
Lab data: Non-Detect



Photo 8:
Sample #503
Lab data: Non-Detect



Photo 9:
Sample #504
Lab data: Non-Detect



Photo 10:
Sample #505
Lab data: Vinyl-Chrysotile-15%
Mastic-Chrysotile-4%



Photo 11:
Sample #600
Lab data: Non-Detect



Photo 12:
Sample #601
Lab data: Chrysotile-5%



Photo 13:
Sample #700
Lab data: Non-Detect



Photo 14:
Sample #701
Lab data: Non-Detect



Photo 15:
Sample #702
Lab data: Non-Detect



Photo 16:
Sample #900
Lab data: Chrysotile-5%



Photo 17:
Sample #901
Lab data: Non-Detect



Photo 18:
Sample #902
Lab data: Non-Detect

APPENDIX C
LEAD (Pb) LAB DATA



9830 South 51st Street, Suite B-109 / PHOENIX, ARIZONA 85044 / 480-940-5294 or 800-362-3373 / FAX 480-893-1726
emclab@emclabs.com

LEAD (Pb) IN PAINT CHIP SAMPLES
 EMC SOP METHOD #L01/1 EPA SW-846 METHOD 7420

EMC LAB #: L91029			DATE RECEIVED: 04/27/22		
CLIENT: Blue Mountain Env. & Consulting			REPORT DATE: 05/02/22		
			DATE OF ANALYSIS: 04/29/22		
CLIENT ADDRESS: P.O. Box 545/125 Main Street Waitsburg, WA 99361			P.O. NO.:		
PROJECT NAME: Pb in Construction -1518 W. Lincoln Ave, Yakima, WA			PROJECT NO.: A2022 0401		

EMC # L91029-	SAMPLE DATE /22	CLIENT SAMPLE #	DESCRIPTION	REPORTING LIMIT IN PPM	Pb IN PPM
1	04/25	Pb-1	Yellow-Wood Wainscot	100	BRL
2	04/25	Pb-2	Yellow-Gypsum Wallboard-Walls	100	705
3	04/25	Pb-3	White-Wood-Door Casing	100	1,590
4	04/25	Pb-4	Gray-Wood-Stairs	1,000	25,000^
5	04/25	Pb-5	Lt. Blue-Gypsum Wallboard-Walls	100	123
6	04/25	Pb-6	White-Wood-Siding--House	1,000	15,200^

^ = Dilution Factor Changed

Ins. = Insufficient Sample for Analysis

* = Excessive Substrate May Bias Sample Results

BRL = Below Reportable Limits

= Very Small Amount Of Sample Submitted, May Affect Result

This report applies to the standards or procedures identified and to the samples tested only. The test results are not necessarily indicative or representative of the qualities of the lot from which the sample was taken or of apparently identical or similar products, nor do they represent an ongoing quality assurance program unless so noted. Unless otherwise noted, all quality control analyses for the samples noted above were within acceptable limits.

Where it is noted that a sample with excessive substrate was submitted for laboratory analysis, such analysis may be biased. The lead content of such sample may, in actuality, be greater than reported. EMC makes no warranty, express or implied, as to the accuracy of the analysis of samples noted to have been submitted with excessive substrate. Resampling is recommended in such situations to verify original laboratory results. EMC Labs, Inc. (ID 101586) is accredited by the AIHA Laboratory Accreditation Programs, LLC (AIHA-LAP, LLC) in the Environmental Lead accreditation program(s) for Paint, Settled Dust by Wipe, Soil and Airborne Dust Fields of Testing as documented by the Scope of Accreditation Certificate and associated Scope. AIHA-LAP, LLC accreditation complies with the ISO/IEC Standard 17025:2017 requirements. The customer provides the Project number, name, address, sampling date, identification, and description. EMC Labs, Inc. is an EPA Recognized Testing Lab.

These reports are for the exclusive use of the addressed client and are rendered upon the condition that they will not be reproduced wholly or in part for advertising or other purposes over our signature or in connection with our name without special written permission. Samples not destroyed in testing are retained a maximum of sixty (60) days.

ANALYST:

Jason Thompson

QA COORDINATOR:

Kurt Kettler



9830 South 51st Street, Suite B-109 / PHOENIX, ARIZONA 85044 / 480-940-5294 or 800-362-3373 / FAX 480-893-1726
emclab@emclabs.com

LEAD (Pb) IN PAINT CHIP SAMPLES
 EMC SOP METHOD #L01/1 EPA SW-846 METHOD 7420

EMC LAB #: L91029			DATE RECEIVED: 04/27/22		
CLIENT: Blue Mountain Env. & Consulting			REPORT DATE: 05/02/22		
			DATE OF ANALYSIS: 04/29/22		
CLIENT ADDRESS: P.O. Box 545/125 Main Street Waitsburg, WA 99361			P.O. NO.:		
PROJECT NAME: Pb in Construction -1518 W. Lincoln Ave, Yakima, WA			PROJECT NO.: A2022 0401		


EMC # L91029-	SAMPLE DATE /22	CLIENT SAMPLE #	DESCRIPTION	REPORTING LIMIT IN PPM	Pb IN PPM
7	04/25	Pb-7	White-Wood-Siding--Garage	1,000	26,700^
8	04/25	Pb-8	Green-Wood-Window Casing	1,000	29,100^
9	04/25	Pb-9	Green-Wood-Soffit/Trim	1,000	32,700^
10	04/25	Pb-10	White-Wood-Siding--Boiler Bldg.	1,000	19,400^
11	04/25	Pb-11	Brown-Wood-Doors--Shop	1,000	90,800^

^ = Dilution Factor Changed Ins. = Insufficient Sample for Analysis * = Excessive Substrate May Bias Sample Results BRL = Below Reportable Limits
 # = Very Small Amount Of Sample Submitted, May Affect Result

This report applies to the standards or procedures identified and to the samples tested only. The test results are not necessarily indicative or representative of the qualities of the lot from which the sample was taken or of apparently identical or similar products, nor do they represent an ongoing quality assurance program unless so noted. Unless otherwise noted, all quality control analyses for the samples noted above were within acceptable limits.

Where it is noted that a sample with excessive substrate was submitted for laboratory analysis, such analysis may be biased. The lead content of such sample may, in actuality, be greater than reported. EMC makes no warranty, express or implied, as to the accuracy of the analysis of samples noted to have been submitted with excessive substrate. Resampling is recommended in such situations to verify original laboratory results. EMC Labs, Inc. (ID 101586) is accredited by the AIHA Laboratory Accreditation Programs, LLC (AIHA-LAP, LLC) in the Environmental Lead accreditation program(s) for Paint, Settled Dust by Wipe, Soil and Airborne Dust Fields of Testing as documented by the Scope of Accreditation Certificate and associated Scope. AIHA-LAP, LLC accreditation complies with the ISO/IEC Standard 17025:2017 requirements. The customer provides the Project number, name, address, sampling date, identification, and description. EMC Labs, Inc. is an EPA Recognized Testing Lab.

These reports are for the exclusive use of the addressed client and are rendered upon the condition that they will not be reproduced wholly or in part for advertising or other purposes over our signature or in connection with our name without special written permission. Samples not destroyed in testing are retained a maximum of sixty (60) days.

ANALYST: 
 Jason Thompson

QA COORDINATOR: 
 Kurt Kettler

CHAIN OF CUSTODY

EMC Labs, Inc.
9830 S. 51st St., Ste B-109
Phoenix, AZ 85044
(800) 362-3373 Fax (480) 893-1726

LAB#: L91029
TAT: 3-day
Rec'd: APR 27 A.M.

COMPANY NAME:

BLUE MOUNTAIN ENV. & CONSULTING

BILL TO:

(If Different Location)

P.O. Box 545 / 125 Main Street

Waitsburg, WA 99361

CONTACT:

Richard DeLorme

Phone/Fax:

(509) 778-3869

Email:

BMECINC@gmail.com, rjdelorme@charter.net

Now Accepting: VISA - MASTERCARD

Price Quoted: \$ / Sample \$ / Layers

COMPLETE ITEMS 1-4: (Failure to complete any items may cause a delay in processing or analyzing your samples)

1. TURNAROUND TIME: [Same Day RUSH] [1-Day] [2-Day] **[3-Day]** [5-Day] [6-10 Day]****Prior confirmation of turnaround time is required

****Additional charges for rush analysis (please call marketing department for pricing details)

****Laboratory analysis may be subject to delay if credit terms are not met

2. TYPE OF ANALYSIS: [Bulk-PLM] [Air-PCM] **[Lead]** [Point Count] [Fungi: AOC, W-C, Bulk, Swab, Tape]3. DISPOSAL INSTRUCTIONS: [Dispose of samples at EMC] / [Return samples to me at my expense]

(If you do not indicate preference, EMC will dispose of samples 60 days from analysis.)

4. Project Name: Pb in Construction-1518 W. Lincoln Ave. Yakima, WA

P.O. Number:

Project Number: A2022 0401

EMC SAMPLE #	CLIENT SAMPLE #	DATE & TIME SAMPLED 04/25/2022	LOCATION/MATERIAL TYPE	Samples Accepted Yes / No	AIR SAMPLE INFO / COMMENTS		
					ON	OFF	FLOW RATE
1	Pb-1		Yellow-Wood Wainscot	Y N			
2	Pb-2		Yellow-Gypsum Wallboard-Walls	Y N			
3	Pb-3		White-Wood-Door Casing	Y N			
4	Pb-4		Gray-Wood-Stairs	Y N			
5	Pb-5		Lt.Blue-Gypsum Wallboard-Walls	Y N			
6	Pb-6		White-Wood-Siding--House	Y N			
7	Pb-7		White-Wood-Siding--Garage	Y N			
8	Pb-8		Green-Wood-Window Casing	Y N			
9	Pb-9		Green-Wood-Soffit/Trim	Y N			
10	Pb-10		White-Wood-Siding--Boiler Bldg.	Y N			
11	Pb-11		Brown-Wood-Doors--Shop	Y N			
				Y N			
				Y N			
				Y N			
				Y N			

SPECIAL INSTRUCTIONS:

Sample Collector: (Print) Richard DeLorme

(Signature)

Relinquished by:

Date/Time: 04/05/2022 1400hrs

Received by:

Date/Time: 4/27/22

Relinquished by:

Date/Time: 4/27/22

Received by:

Date/Time: 4/27/22

Relinquished by:

Date/Time:

Received by:

Date/Time:

** In the event of any dispute between the above parties for these services or otherwise, parties agree that jurisdiction and venue will be in Phoenix, Arizona and prevailing party will be entitled to attorney's fees and court costs.

APPENDIX D
LEAD (Pb) SAMPLE PHOTOS



Photo 1: Sample Pb-1
 Yellow-Wood-Wainscot
 Lab data: Below Reportable Limit



Photo 2: Sample Pb-2
 Yellow-Gypsum Wallboard-Walls
 Lab data: 705ppm



Photo 3: Sample Pb-3
 White-Wood-Door Casing
 Lab data: 1,590 ppm



Photo 4: Sample Pb-4
 Gray-Wood-Stairs
 Lab data: 25,000 ppm




Photo 5: Sample Pb-5
 Lt. Blue-Gypsum Wallboard-Walls
 Lab data: 123 ppm



Photo 6: Sample Pb-6
 White-Wood-Siding
 Lab data: 15,200 ppm



Photo 7: Sample Pb-7
White-Wood-Siding
Lab data: **26,700 ppm**



Photo 8: Sample Pb-8
Green-Wood-Window Casing
Lab data: **29,100 ppm**



Photo 9: Sample Pb-9
Green-Wood-Soffit/Trim
Lab data: **32,700 ppm**



Photo 10: Sample Pb-10
White-Wood-Siding
Lab data: **19,400 ppm**



Photo 11: Sample Pb-11
Brown-Wood-Doors
Lab data: **90,800 ppm**

APPENDIX E
PROFESSIONAL CERTIFICATIONS

STATE OF WASHINGTON

Department of Commerce
Lead-Based Paint Abatement Program

Richard J DeLorme

*Has fulfilled the certification requirements of
WAC 365-230
and has been certified to conduct lead-based
paint activities as a
Risk Assessor*

<u>Certification #</u>	<u>Issuance Date</u>	<u>Expiration Date</u>
6085	04/01/2021	03/29/2024

Certificate of Completion

This is to certify that on March 10, 2022

Richard DeLorme

Did attend and satisfactorily complete the training requirements in accordance with
TSCA Title II (Section 206) and 40 CFR 763 &
Missouri State RSMo 643.230

For designation as an

AHERA Building Inspector (Refresher)

Certificate No. ASI-BIR-22-045

Refresher Due:

March 10, 2023

Presented by:



Michael J. Moore

Training Director/Instructor



Certificate of Completion

This is to certify that on December 15, 2021

Yancy Meyer

Did attend and satisfactorily complete the training requirements in accordance with
TSCA Title II (Section 206) and 40 CFR 763 &
Missouri State RSMo 643.230

For designation as an

AHERA Building Inspector (Refresher)

Certificate No. ASI-BIR-21-208

Refresher Due:

December 15, 2022

Presented by:

Michael J. Moore

Michael J. Moore

Training Director/Instructor



**Environmental Site Assessment
Field Screen Questionnaire**

To the best of your knowledge, do any of the following documents exist, or have you been made aware of them in the past:

___ Yes ☒ No ___ Unkwn Environmental Site Assessments

☒ Yes ___ No ___ Unkwn Environmental Assessments - Phase I Reports 2018

___ Yes ☒ No ___ Unkwn Environmental Permits

___ Yes ☒ No ___ Unkwn Underground storage tank applications, permits, or registrations

___ Yes ☒ No ___ Unkwn Community Right-to-Know Plan, Material Safety Data Sheets, Environmental Safety Plans, Environmental Operations and Maintenance Programs

___ Yes ☒ No ___ Unkwn (1) Is the property or any adjoining property used for an industrial use?

___ Yes ☒ No ___ Unkwn (2) To the best of your knowledge, has the property or adjoining property been used for an industrial use in the past?

___ Yes ☒ No ___ Unkwn (3) Is the property or any adjoining property used as a gasoline station, motor repair facility, commercial printing facility, dry cleaners, photo developing laboratory, junkyard or landfill, or as a waste treatment, storage, disposal, processing, or recycling facility?

___ Yes ☒ No ___ Unkwn (4) To the best of your knowledge, has the property or any adjoining property been used as a gasoline station, motor repair facility, commercial printing facility, dry cleaners, photo developing laboratory, junkyard or landfill, or as a waste treatment, storage, disposal, processing, or recycling facility?

___ Yes ☒ No ___ Unkwn (5) Are there currently, or to the best of your knowledge have there been previously, any operations at the property or within the facility which involved the processing, storage or handling of petroleum in individual containers of greater than five gallons in volume, or fifty gallons in the aggregate.

___ Yes ☒ No ___ Unkwn (6) Are there currently, or to the best of your knowledge have there been previously, any automotive or industrial batteries in significant quantities, or pesticides, paints, or other chemicals in individual containers of greater than five gallons in volume or fifty gallons in the aggregate, stored on or used at the property or within the facility.

___Yes ☒ No___Unkwn (17) Does the Owner or Occupant of the property have any knowledge of Environmental Liens or government notification relating to past or current violations of environmental laws with respect to the Property or any facility located on the Property?

___Yes ☒ No___Unkwn (18) Has the Owner or Occupant of the property been informed of the past or current existence of hazardous Substances or Petroleum Products or environmental violations with respect to the Property or any facility located on the property?

___Yes ☒ No___Unkwn (19) Does the Owner or Occupant of the property have any knowledge of any Environmental Site Assessment of the property or facility that indicated the presence of hazardous substances or petroleum products on, or contamination of, the property or recommended further assessment of the property?

___Yes ☒ No___Unkwn (20) Does the Owner or Occupant of the property know of any past, threatened, or pending lawsuits or administrative proceedings concerning a release or threatened release of any hazardous substances or petroleum products involving the property by an Owner or Occupant?

___Yes ☒ No___Unkwn (21) Does the property discharge waste water other than storm water, directly to a ditch or stream on or adjacent to the property?

___Yes ☒ No___Unkwn (22) To the best of your knowledge, have any hazardous substances or petroleum products, unidentified waste materials, tires, automotive or industrial batteries or any other waste materials been dumped above grade, buried, and or burned on the property?

___Yes ☒ No___Unkwn (23) To the best of your knowledge, have any railroad ties, telephone poles, treated lumber, wooden wire or cable storage reels or spools been dumped above grade, buried, and or burned on the property?

___Yes ☒ No___Unkwn (24) To the best of your knowledge, in the past or the present have any railroad tracks or railroad right-of-ways been located on, or adjacent to the property?

___Yes ☒ No___Unkwn (25) Is there a transformer, capacitor or any hydraulic equipment for which there are any records indicating the presence of PCBs?

___Yes ☒ No___Unkwn (26) Are there currently, or to the best of your knowledge, has the Owner or Operator of the property been required previously to submit, file, or maintain Material Safety Data Sheets (MSDS) or a written Hazard Communication Program?

This questionnaire was answered:

Date: April 28, 2022

Via: ☒ In Person

☐ Telephone Conversation

☐ Sent Registered mail

This questionnaire was answered by:

Name: David Helseth

Signature: David Helseth

Title: Executive Director

Firm: Justice Housing Yakima

Date: 4/28/22

This questionnaire was administered and completed by:

Name (Print): David Helseth

Signature: David Helseth

Date: 4/28/22

Blue Mountain Environmental Consulting, Inc., in reference to
Project Number P2022/

Note: This Environmental Site Assessment Field Screen Questionnaire is based upon the standards in ASTM E1527-13, and the State of Washington Environmental Disclosure Document for Transfer of Real Property.