

June 20, 2024

Washington State Department of Ecology
Toxics Cleanup Program
3190 160th Avenue SE
Bellevue, Washington 98008

Attention: Michael R. Warfel

Subject: Report Addendum No. 1 – Site TEE Exemption
Former Park Lake Homes Maintenance Center
9800 8th Avenue SW
Seattle, Washington
VCP Project No. NW3033
GEI File No. 01329-003-30

On behalf of the King County Housing Authority (KCHA), GeoEngineers, Inc. (GeoEngineers) is submitting this addendum to the Groundwater Compliance Monitoring Report submitted on May 8, 2024 for the Former Park Lake Homes Maintenance Center (Site). The Site is currently enrolled in the Washington State Department of Ecology (Ecology) Voluntary Cleanup Program (VCP, ID No. NW3033).


Below is a revised Section 3.3 Terrestrial Ecological Evaluation (TEE) for the report. The accompanying TEE Form and TEE analysis are attachments in Addendum No. 1.

Section 3.3 Terrestrial Ecological Evaluation

Based on the criteria in WAC 173-340-7491, the Site meets the undeveloped land exclusion requirement that there is less than 1.5 acres of contiguous undeveloped land on the Site or within 500 feet of any area of the Site affected by hazardous substances other than those listed in WAC 173-340-7491(1)(c)(ii). Therefore, no terrestrial ecological evaluation is required. The completed TEE Evaluation Form and technical analysis supporting the Site's exemption criteria are presented in Addendum No.1, Figure A-1.

Sincerely,
GeoEngineers, Inc.


Katy Ataktürk
Environmental Scientist


Dana Carlisle, PE
Principal

KRA:DLC:atk

Attachment:
TEE Form
TEE Exemption Analysis Figure

cc: John Eliason, Vice President of Development, King County Housing Authority

Disclaimer: Any electronic form, facsimile or hard copy of the original document (email, text, table, and/or figure), if provided, and any attachments are only a copy of the original document. The original document is stored by GeoEngineers, Inc. and will serve as the official document of record.

Attachment
TEE Form and TEE Analysis Figure



Voluntary Cleanup Program

Washington State Department of Ecology Toxics Cleanup Program

TERRESTRIAL ECOLOGICAL EVALUATION FORM

Under the Model Toxics Control Act (MTCA), a terrestrial ecological evaluation is necessary if hazardous substances are released into the soils at a Site. In the event of such a release, you must take one of the following three actions as part of your investigation and cleanup of the Site:

1. Document an exclusion from further evaluation using the criteria in WAC 173-340-7491.
2. Conduct a simplified evaluation as set forth in WAC 173-340-7492.
3. Conduct a site-specific evaluation as set forth in WAC 173-340-7493.

When requesting a written opinion under the Voluntary Cleanup Program (VCP), you must complete this form and submit it to the Department of Ecology (Ecology). The form documents the type and results of your evaluation.

Completion of this form is not sufficient to document your evaluation. You still need to document your analysis and the basis for your conclusion in your cleanup plan or report.

If you have questions about how to conduct a terrestrial ecological evaluation, please contact the Ecology site manager assigned to your Site. For additional guidance, please refer to <https://ecology.wa.gov/Regulations-Permits/Guidance-technical-assistance/Terrestrial-ecological-evaluation>.

Step 1: IDENTIFY HAZARDOUS WASTE SITE

Please identify below the hazardous waste site for which you are documenting an evaluation.

Facility/Site Name: Park Lake Homes Maintenance Shop

Facility/Site Address: 9800 8th Ave SW Seattle, WA

Facility/Site No: 24359391

VCP Project No.: NW3033

Step 2: IDENTIFY EVALUATOR

Please identify below the person who conducted the evaluation and their contact information.

Name: Katy Atakturk

Title: Project Manager

Organization: GeoEngineers

Mailing address: 2101 4th Ave, STE 950

City: Seattle

State: WA

Zip code: 98121

Phone: (206)419-4290

Fax:

E-mail: Katakurtk@geoengineers.com

Step 3: DOCUMENT EVALUATION TYPE AND RESULTS

A. Exclusion from further evaluation.

1. Does the Site qualify for an exclusion from further evaluation?

- Yes *If you answered "YES," then answer **Question 2**.*
- No or Unknown *If you answered "NO" or "UNKNOWN," then skip to **Step 3B** of this form.*

2. What is the basis for the exclusion? Check all that apply. Then skip to **Step 4** of this form.

Point of Compliance: WAC 173-340-7491(1)(a)

- All soil contamination is, or will be,* at least 15 feet below the surface.
- All soil contamination is, or will be,* at least 6 feet below the surface (or alternative depth if approved by Ecology), and institutional controls are used to manage remaining contamination.

Barriers to Exposure: WAC 173-340-7491(1)(b)

- All contaminated soil, is or will be,* covered by physical barriers (such as buildings or paved roads) that prevent exposure to plants and wildlife, and institutional controls are used to manage remaining contamination.

Undeveloped Land: WAC 173-340-7491(1)(c)

- There is less than 0.25 acres of contiguous[#] undeveloped[±] land on or within 500 feet of any area of the Site and any of the following chemicals is present: chlorinated dioxins or furans, PCB mixtures, DDT, DDE, DDD, aldrin, chlordane, dieldrin, endosulfan, endrin, heptachlor, heptachlor epoxide, benzene hexachloride, toxaphene, hexachlorobenzene, pentachlorophenol, or pentachlorobenzene.
- For sites not containing any of the chemicals mentioned above, there is less than 1.5 acres of contiguous[#] undeveloped[±] land on or within 500 feet of any area of the Site.

Background Concentrations: WAC 173-340-7491(1)(d)

- Concentrations of hazardous substances in soil do not exceed natural background levels as described in WAC 173-340-200 and 173-340-709.

* An exclusion based on future land use must have a completion date for future development that is acceptable to Ecology.

± "Undeveloped land" is land that is not covered by building, roads, paved areas, or other barriers that would prevent wildlife from feeding on plants, earthworms, insects, or other food in or on the soil.

"Contiguous" undeveloped land is an area of undeveloped land that is not divided into smaller areas of highways, extensive paving, or similar structures that are likely to reduce the potential use of the overall area by wildlife.

B. Simplified evaluation.

1. Does the Site qualify for a simplified evaluation?

- Yes *If you answered "YES," then answer **Question 2** below.*
- No or Unknown *If you answered "NO" or "UNKNOWN," then skip to **Step 3C** of this form.*

2. Did you conduct a simplified evaluation?

- Yes *If you answered "YES," then answer **Question 3** below.*
- No *If you answered "NO," then skip to **Step 3C** of this form.*

3. Was further evaluation necessary?

- Yes *If you answered "YES," then answer **Question 4** below.*
- No *If you answered "NO," then answer **Question 5** below.*

4. If further evaluation was necessary, what did you do?

- Used the concentrations listed in Table 749-2 as cleanup levels. *If so, then skip to **Step 4** of this form.*
- Conducted a site-specific evaluation. *If so, then skip to **Step 3C** of this form.*

5. If no further evaluation was necessary, what was the reason? Check all that apply. Then skip to **Step 4** of this form.

Exposure Analysis: WAC 173-340-7492(2)(a)

- Area of soil contamination at the Site is not more than 350 square feet.
- Current or planned land use makes wildlife exposure unlikely. Used Table 749-1.

Pathway Analysis: WAC 173-340-7492(2)(b)

- No potential exposure pathways from soil contamination to ecological receptors.

Contaminant Analysis: WAC 173-340-7492(2)(c)

- No contaminant listed in Table 749-2 is, or will be, present in the upper 15 feet at concentrations that exceed the values listed in Table 749-2.
- No contaminant listed in Table 749-2 is, or will be, present in the upper 6 feet (or alternative depth if approved by Ecology) at concentrations that exceed the values listed in Table 749-2, and institutional controls are used to manage remaining contamination.
- No contaminant listed in Table 749-2 is, or will be, present in the upper 15 feet at concentrations likely to be toxic or have the potential to bioaccumulate as determined using Ecology-approved bioassays.
- No contaminant listed in Table 749-2 is, or will be, present in the upper 6 feet (or alternative depth if approved by Ecology) at concentrations likely to be toxic or have the potential to bioaccumulate as determined using Ecology-approved bioassays, and institutional controls are used to manage remaining contamination.

C. Site-specific evaluation. A site-specific evaluation process consists of two parts: (1) formulating the problem, and (2) selecting the methods for addressing the identified problem. Both steps require consultation with and approval by Ecology. See WAC 173-340-7493(1)(c).

1. Was there a problem? See WAC 173-340-7493(2).

- Yes *If you answered “YES,” then answer **Question 2** below.*
- No *If you answered “NO,” then identify the reason here and then skip to **Question 5** below:*
- No issues were identified during the problem formulation step.
 - While issues were identified, those issues were addressed by the cleanup actions for protecting human health.

2. What did you do to resolve the problem? See WAC 173-340-7493(3).

- Used the concentrations listed in Table 749-3 as cleanup levels. *If so, then skip to **Question 5** below.*
- Used one or more of the methods listed in WAC 173-340-7493(3) to evaluate and address the identified problem. *If so, then answer **Questions 3 and 4** below.*

3. If you conducted further site-specific evaluations, what methods did you use?

Check all that apply. See WAC 173-340-7493(3).

- Literature surveys.
- Soil bioassays.
- Wildlife exposure model.
- Biomarkers.
- Site-specific field studies.
- Weight of evidence.
- Other methods approved by Ecology. If so, please specify:

4. What was the result of those evaluations?

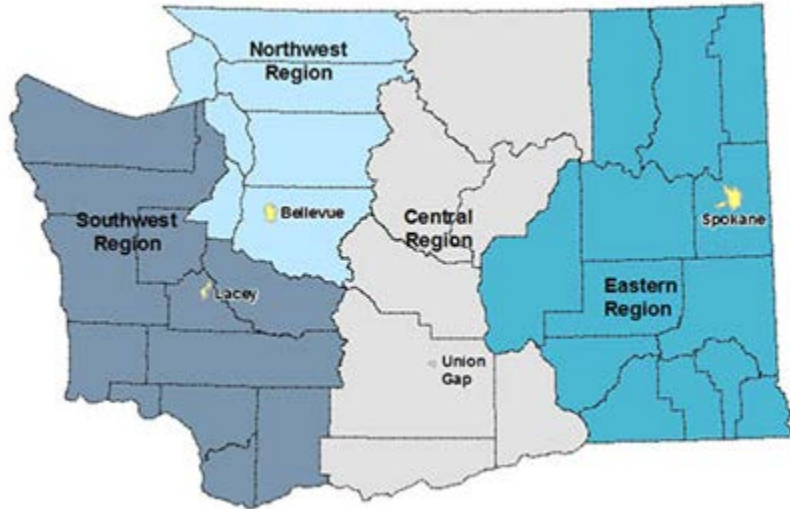
- Confirmed there was no problem.
- Confirmed there was a problem and established site-specific cleanup levels.

5. Have you already obtained Ecology’s approval of both your problem formulation and problem resolution steps?

- Yes If so, please identify the Ecology staff who approved those steps:
- No

Step 4: SUBMITTAL

Please mail your completed form to the Ecology site manager assigned to your Site. If a site manager has not yet been assigned, please mail your completed form to the Ecology regional office for the County in which your Site is located.



Northwest Region: Attn: VCP Coordinator 3190 160 th Ave. SE Bellevue, WA 98008-5452	Central Region: Attn: VCP Coordinator 1250 West Alder St. Union Gap, WA 98903-0009
Southwest Region: Attn: VCP Coordinator P.O. Box 47775 Olympia, WA 98504-7775	Eastern Region: Attn: VCP Coordinator N. 4601 Monroe Spokane WA 99205-1295

If you need this publication in an alternate format, please call the Toxics Cleanup Program at 360-407-7170. People with hearing loss can call 711 for Washington Relay Service. People with a speech disability can call 877-833-6341.




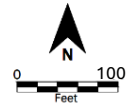
500 Foot Radius from Site

0.27 acres
(Parcel 062304-9238)

There is less than 1.5 acres of contiguous undeveloped land on or within 500 feet of any area of the Site.

Legend:

 Undeveloped land (Parcel ID)



Notes:

1. Data Source: Aerial image from Google Earth, image taken in June 2024.
2 This figure is for informational purposes. It is intended to assist in showing features discussed in an attached report. GeoEngineers, Inc. cannot guarantee the accuracy and content of electronic files. The master file is stored by GeoEngineers, Inc. and will serve as the official record of this communication.

TEE Exemption Analysis

Former Park Lake Homes Maintenance Center
9800 8th Ave SW. Seattle, Washington

