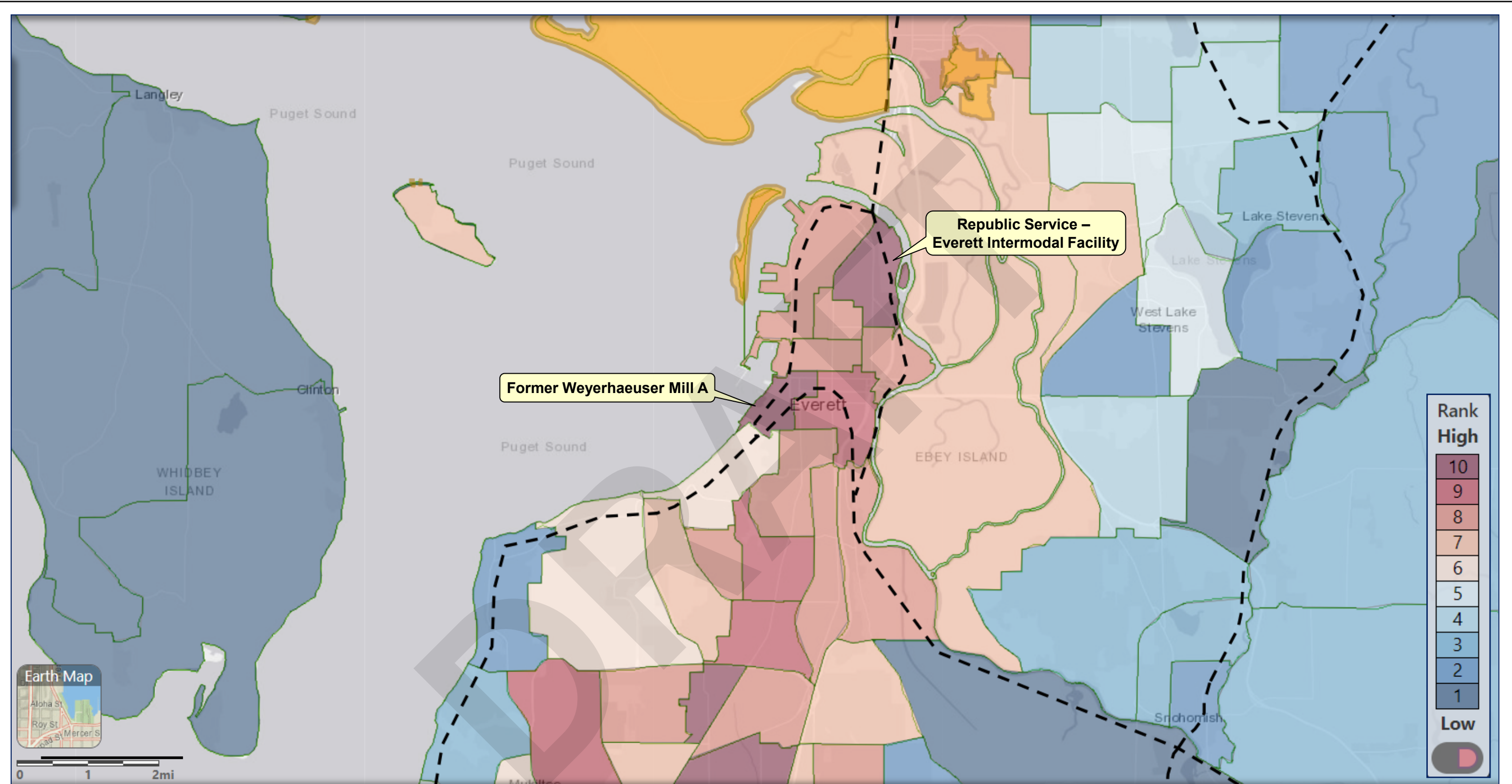


APPENDIX T
Environmental Health Disparities



Notes:

1. The locations of all features shown are approximate.
2. This drawing is for information purposes. It is intended to assist in showing features discussed in an attached document. GeoEngineers, Inc. cannot guarantee the accuracy and content of electronic files. The master file is stored by GeoEngineers, Inc. and will serve as the official record of this communication.

Data Source: Environmental Health Disparities (EHD) Index from the Washington Department of Health (DOH) EHD Mapping Tool (<https://fortress.wa.gov/doh/wtnibl/WTNIBL/>).

Legend

- Census Track
- Railroad
- Tribal Boundary

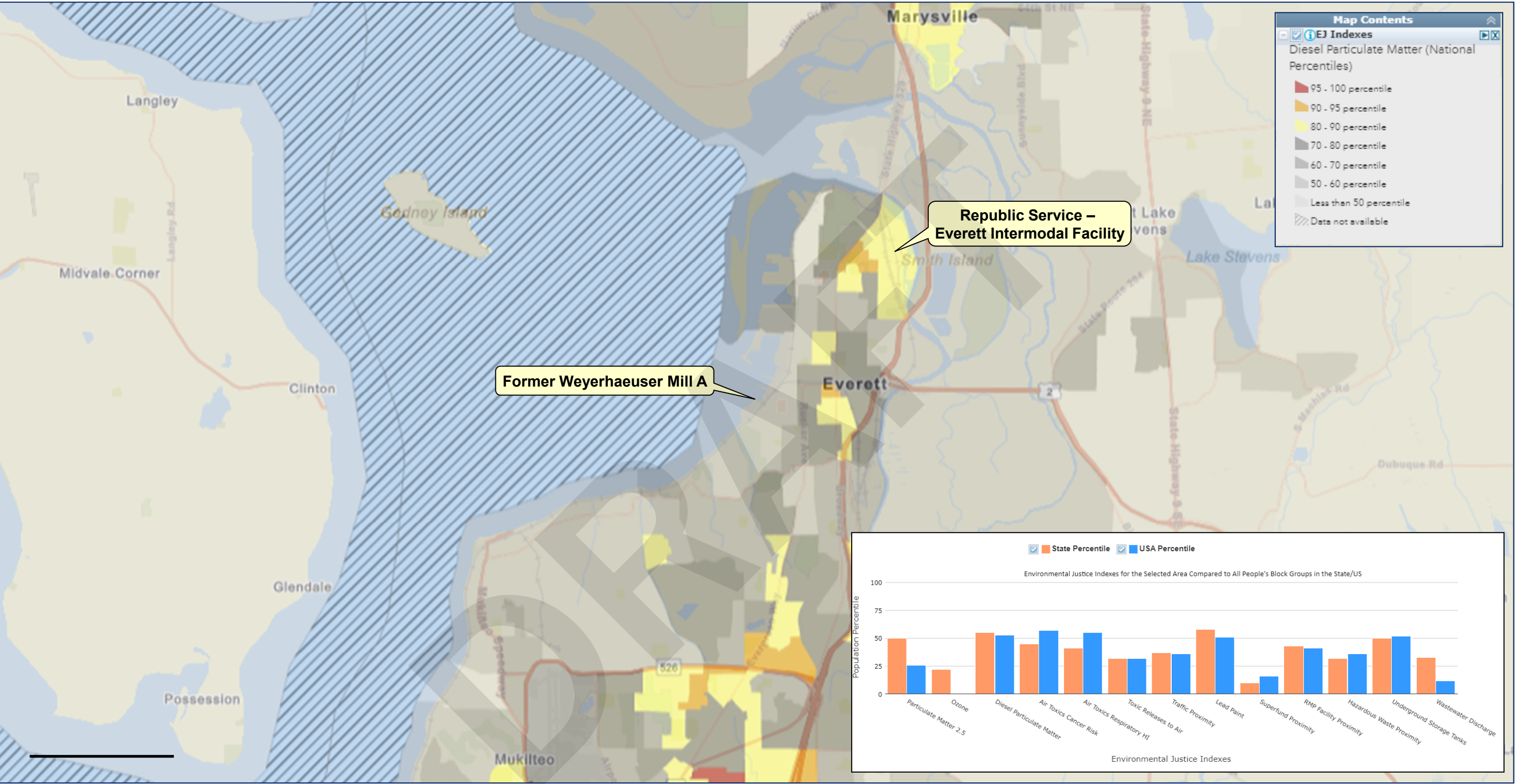


Washington Department of Health
Environmental Health Disparities Index

Former Weyerhaeuser Mill A
Everett, Washington



Figure T-1



Notes:

1. The locations of all features shown are approximate.
2. This drawing is for information purposes. It is intended to assist in showing features discussed in an attached document. GeoEngineers, Inc. cannot guarantee the accuracy and content of electronic files. The master file is stored by GeoEngineers, Inc. and will serve as the official record of this communication.

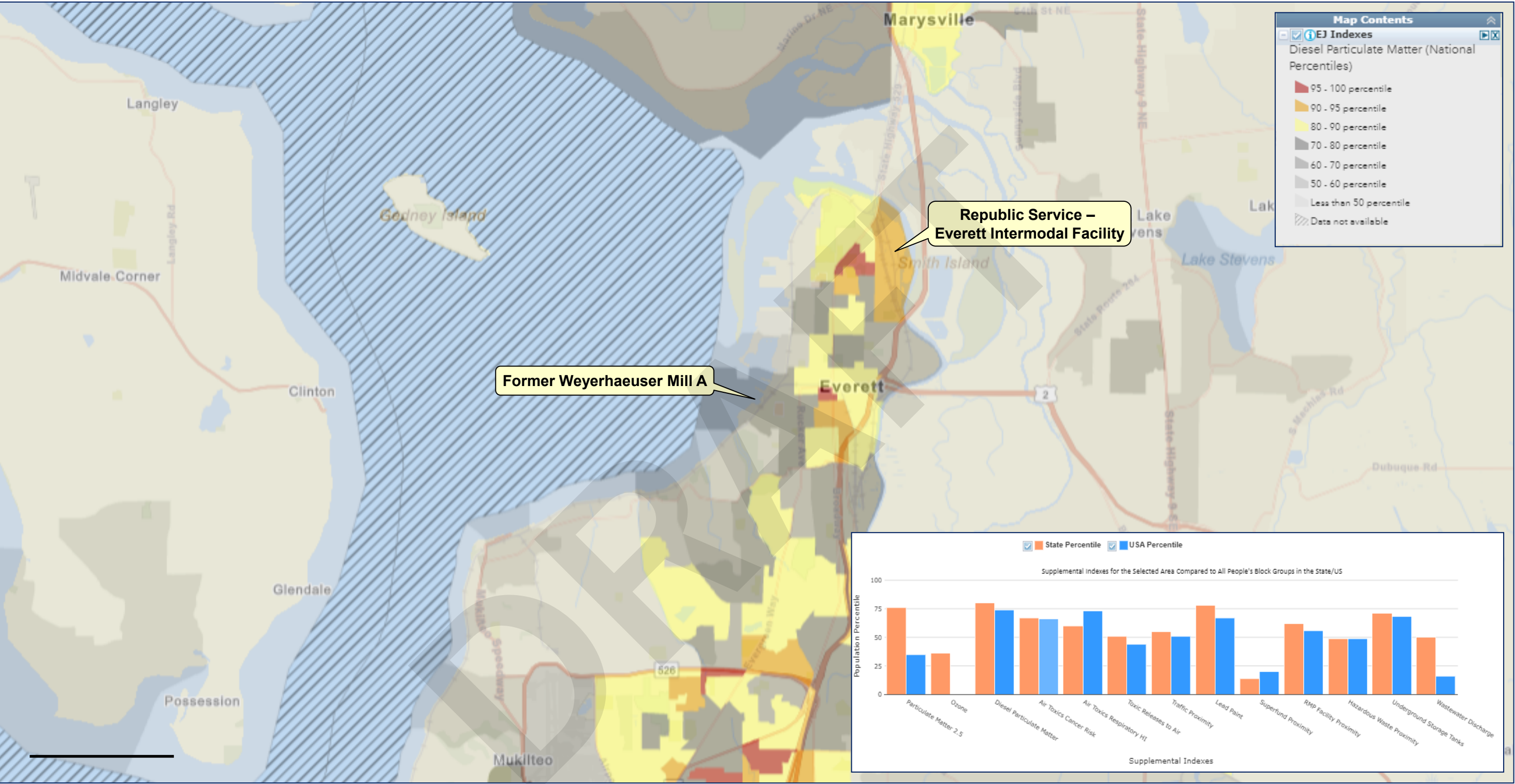
Data Source: Environmental Justice Index from the Environmental Protection Agency (EPA) Environmental Justice Screening and Mapping Tool (EJScreen; <https://ejscreen.epa.gov/mapper/>).

Legend

Census Track



Environmental Protection Agency Environmental Justice Index	
Former Weyerhaeuser Mill A Everett, Washington	
	Figure T-2



Notes:

1. The locations of all features shown are approximate.
2. This drawing is for information purposes. It is intended to assist in showing features discussed in an attached document. GeoEngineers, Inc. cannot guarantee the accuracy and content of electronic files. The master file is stored by GeoEngineers, Inc. and will serve as the official record of this communication.

Data Source: Environmental Justice Index from the Environmental Protection Agency (EPA) Environmental Justice Screening and Mapping Tool (EJScreen; <https://ejscreen.epa.gov/mapper/>).

Legend

Census Track



**Environmental Protection Agency
Supplemental Index**

Former Weyerhaeuser Mill A
Everett, Washington

GEOENGINEERS

Figure T-3